

U.S. Television Station Index

Data updated to October 7, 2008 unless otherwise indicated. Includes personnel, facilities and other data.

THE STATE PAGES

Following the map of each state, rankings for Nielsen's Designated Market Area Television Households are shown if they are available. DMA Household Rank is established by Nielsen.

The state pages also carry additional cross-reference material, indicating for example, those stations within the state that are identified with two or more cities, or with cities in another state.

Operating commercial and educational TV stations by VHF and UHF are shown for each state in a status report as of October 7, 2008.

Alabama	A-19
Alaska	A-83
Arizona	A-110
Arkansas	A-163
California	A-200
Colorado	A-381
Connecticut	A-430
Delaware	A-449
District of Columbia	A-452
Florida	A-465
Georgia	A-613
Hawaii	A-684
Idaho	A-725
Illinois	A-752
Indiana	A-826
Iowa	A-890
Kansas	A-935
Kentucky	A-973
Louisiana	A-1016
Maine	A-1075
Maryland	A-1095
Massachusetts	A-1116
Michigan	A-1152
Minnesota	A-1233
Mississippi	A-1277
Missouri	A-1316
Montana	A-1377
Nebraska	A-1419
Nevada	A-1457
New Hampshire	A-1492
New Jersey	A-1501

New Mexico	A-1521
New York	A-1563
North Carolina	A-1653
North Dakota	A-1728
Ohio	A-1761
Oklahoma	A-1842
Oregon	A-1888
Pennsylvania	A-1940
Rhode Island	A-2018
South Carolina	A-2027
South Dakota	A-2071
Tennessee	A-2105
Texas	A-2173
Utah	A-2398
Vermont	A-2422
Virginia	A-2431
Washington	A-2484
West Virginia	A-2538
Wisconsin	A-2569
Wyoming	A-2638
Guam	A-2661
Puerto Rico	A-2663
Virgin Islands	A-2715

U.S. Public/Educational Stations	A-2721
Applications Pending for New Stations	A-2855
Construction Permits for Analog Stations	A-2853
Digital Construction Permits & Applications	A-2858
TV Station Owners	A-2867

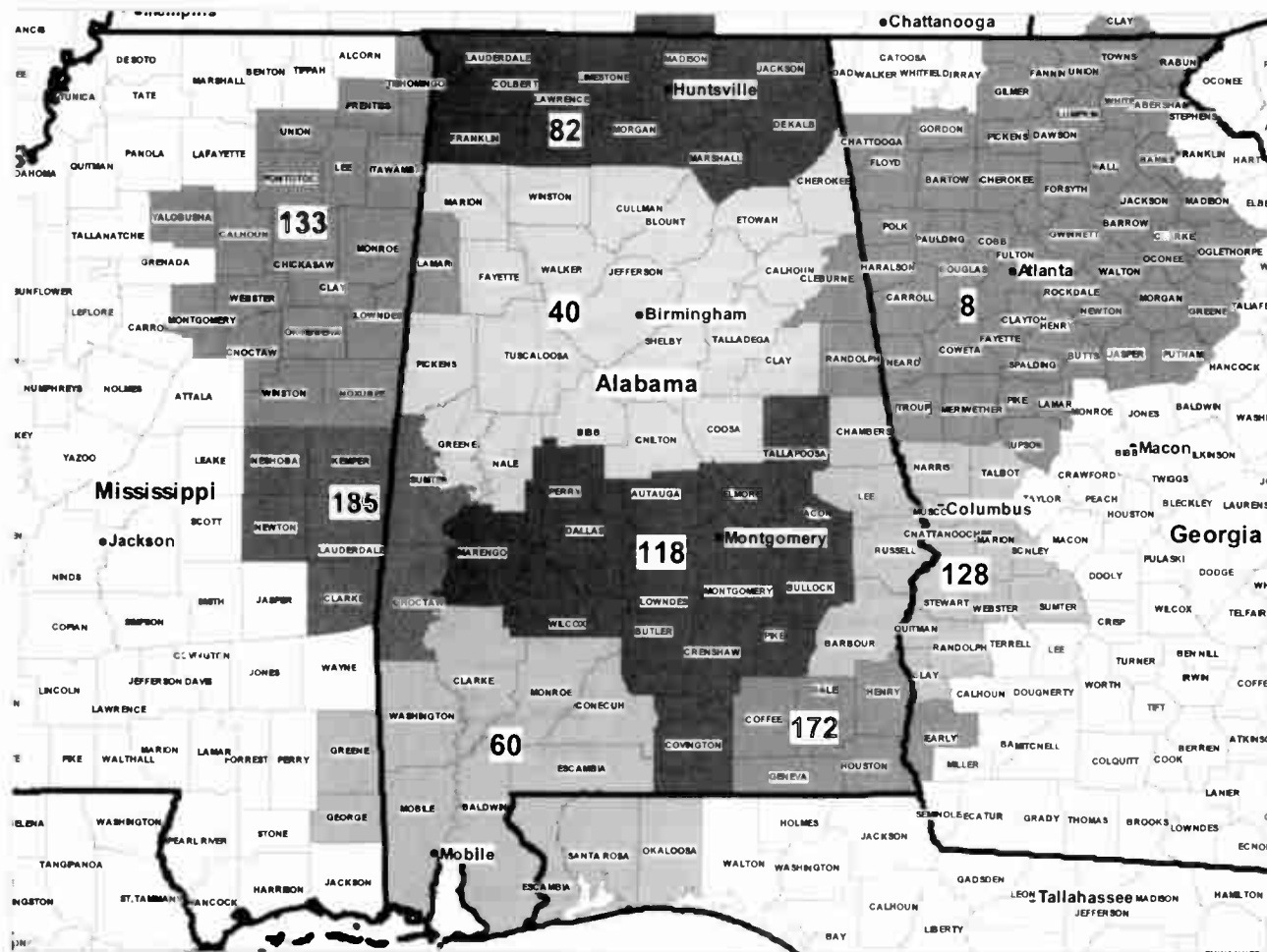
Low Power TV/Translator Stations	B-1
Low Power TV/Translator Station Ownership	B-210

STATION PAGES

Rates, personnel and other data supplied by stations.

STATION POWER: Powers shown are Effective Radiated Powers (ERP).

NIELSEN DATA: The individual stations show Total TV Households, both cable and non-cable, Average Weekly Circulation totals and an Average Daily Circulation total. For definitions of Nielsen terms, consult Description of Station section. These totals shown for circulation within the station DMA and outside it.



© 2009 Warren Communications News

MARKET	NIELSEN DMA TV HOUSEHOLDS	RANK	MARKET AREA COMMERCIAL STATIONS
Atlanta, GA	2,369,780	8	WAGA (5); WAGA-DT (27); WATL (36); WATL-DT (25); WGCL-DT (19); WGCL-TV (46); WHSG-DT (44); WHSG-TV (63); WPCH-DT (20); WPCH-TV (17); WPXA (14); WPXA-DT (51); WSB-DT (39); WSB-TV (2); WUPA (69); WUPA-DT (43); WUVG-DT (48); WUVG-TV (34); WXIA-DT (10); WXIA-TV (11)
Birmingham (Anniston & Tuscaloosa), AL	739,750	40	WABM (68); WABM-DT (36); WBRC (6); WBRC-DT (50); WCFT-DT (5); WCFT-TV (33); WDBB (17); WDBB-DT (18); WIAT (42); WIAT-DT (30); WJSU-DT (9); WJSU-TV (40); WPXH (44); WPXH-DT (45); WTJP-DT (26); WTJP-TV (60); WTTO (21); WTTO-DT (28); WUOA (23); WVTM-DT (52); WVTM-TV (13)
Mobile, AL-Pensacola (Fort Walton Beach), FL	537,810	60	WALA-DT (9); WALA-TV (10); WAWD (58); WAWD-DT (49); WBPG (55); WEAR-DT (17); WEAR-TV (3); WFBD-DT (48); WFGX (35); WFGX-DT (50); WHBR (33); WHBR-DT (34); WJTC (44); WJTC-DT (45); WKRG-DT (27); WKRG-TV (5); WMPV-DT (20); WMPV-TV (21); WPAN (53); WPAN-DT (40); WPMI-DT (47); WPMI-TV (15)
Huntsville-Decatur (Florence), AL	386,520	82	WAAY-DT (32); WAAY-TV (31); WAFF (48); WAFF-DT (49); WHDF (15); WHDF-DT (14); WHNT-DT (59); WHNT-TV (19); WZDX (54); WZDX-DT (41)
Montgomery-Selma, AL	247,230	118	WAKA (8); WAKA-DT (55); WBIH-DT (29); WBMM (22); WCOV-DT (16); WCOV-TV (20); WMCB-DT (46); WMCB-TV (45); WNCB (32); WNCB-DT (51); WRJM-TV (67); WSFA (12); WSFA-DT (14)
Columbus, GA-Opelika, AL	213,980	128	WLGA (66); WLGA-DT (31); WLTZ (38); WLTZ-DT (35); WRBL (3); WRBL-DT (15); WTVM (9); WTVM-DT (47); WXTX (54); WXTX-DT (49)
Columbus-Tupelo-West Point, MS	188,740	133	WCBI-DT (35); WCBI-TV (4); WKDH-DT (45); WLOV-DT (16); WLOV-TV (27); WTVA (9)
Dothan, AL	100,950	172	WDFX-DT (33); WDFX-TV (34); WDHN (18); WDHN-DT (21); WTVY (4); WTVY-DT (36)
Meridian, MS	72,280	185	WGBC (30); WGBC-DT (31); WMDN (24); WMDN-DT (26); WTOK-DT (49); WTOK-TV (11)

Alabama **Digital** Station Totals as of October 1, 2008

	VHF	UHF	TOTAL
Commercial Television	3	26	29
Educational Television	1	8	9
	4	34	38

Alabama **Analog** Station Totals as of October 1, 2008

	VHF	UHF	TOTAL
Commercial Television	11	25	36
Educational Television	3	6	9
	14	31	45

WJSU-DT
Ch. 9

Network Service: ABC.

Licensee: TV Alabama Inc., 800 Concourse Pkwy., Suite 200, Birmingham, AL 35244.

Studio: 800 Concourse Pkwy., Suite 200, Birmingham, AL 35244.

Mailing Address: PO Box 360039, Birmingham, AL 35236.

Phone: 205-403-3340. **Fax:** 205-403-3329.

E-mail: mikem@abc3340.com

Web Site: <http://www.abc3340.com>

Technical Facilities: Channel No. 9 (186-192 MHz). Authorized power: 15.6-kw max. visual, aural. Antenna: 1178-ft above av. terrain, 420-ft. above ground, 1900-ft. above sea level.

Latitude	33°	36'	24"
Longitude	86°	25'	03"

Requests CP for change to 22.2-kw max. visual, 1299-ft above av. terrain, 538-ft. above ground, 2018-ft. above sea level; BPCDT-20080620AGV.

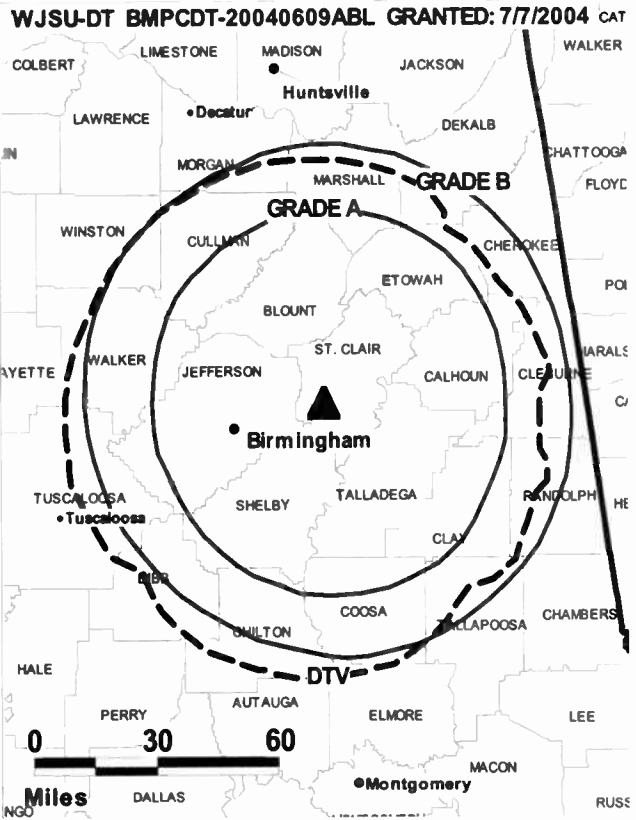
Note: Latitude and longitude coordinates shown are based on the North American Datum of 1927 (NAD 27) as currently required by the Mass Media Bureau of the FCC.

Ownership: Allbritton Communications Co. (Group Owner).

Began Operation: Station operating; no on-air date

Personnel:

- Mike Murphy, General Manager.
- Lisa Hughes, General Sales Manager.
- Emily Davis, National Sales Manager.
- Garry Kelly, News Director.
- Gary Watkins, Chief Engineer.
- Melissa Austin, Business Manager.
- Vicki Hurn, Program Director.
- Shirley Harden, Promotion Manager.



© 2009 Warren Communications News

Jan Defnall, Traffic Manager.

Jean Ziegert, Human Resources Director.

City of License: Anniston. **Station DMA:** Birmingham (Anniston & Tuscaloosa), AL.

Rank: 40.

Nielsen Data: Not available.

WJSU-TV
Ch. 40

Network Service: ABC.

Licensee: TV Alabama Inc., 800 Concourse Pkwy., Suite 200, Birmingham, AL 35244.

Studio: 800 Concourse Pkwy., Suite 200, Birmingham, AL 35244.

Mailing Address: PO Box 360039, Birmingham, AL 35236.

Phone: 205-403-3340. **Fax:** 205-403-3329.

E-mail: mikem@abc3340.com

Web Site: http://www.abc3340.com

Technical Facilities: Channel No. 40 (626-632 MHz). Authorized power: 5000-kw visual, aural. Antenna: 1299-ft above av. terrain, 538-ft. above ground, 2014-ft. above sea level.

Latitude 33° 36' 24"
Longitude 86° 25' 03"

Transmitter: Bald Rock Mountain, 8.2-mi. NE of Leeds, St. Clair County.

Note: Latitude and longitude coordinates shown are based on the North American Datum of 1927 (NAD 27) as currently required by the Mass Media Bureau of the FCC.

Satellite Earth Stations: Transmitter RCA; Scientific-Atlanta, 7-meter; Drake, 3.2-meter; Scientific-Atlanta, Drake receivers.

Ownership: Allbritton Communications Co. (Group Owner).

Began Operation: October 26, 1969. Sale to present owner by Flagship Broadcasting Corp. approved by FCC January 24, 2000. Sale to Flagship Broadcasting Corp. by RKZ Television approved by FCC September 11, 1997. Transfer of control to OCC Acquisition Co. approved by FCC November 21, 1996 (Television Digest, Vol. 36:02). Sale to Osburn Communications by Price Broadcasting approved by FCC March 20, 1987. Sale to Price by Jacksonville State U. approved by FCC December 20, 1985. Previous sale by Harry Brandt Ayers, et al., approved by FCC May 4, 1983.

Represented (sales): Katz Media Group.

Represented (legal): Garvey Schubert Barer.

Personnel:

Mike Murphy, General Manager.

Lisa Hughes, General Sales Manager.

Emily Davis, National Sales Manager.

Garry Kelly, News Director.

Gary Watkins, Chief Engineer.

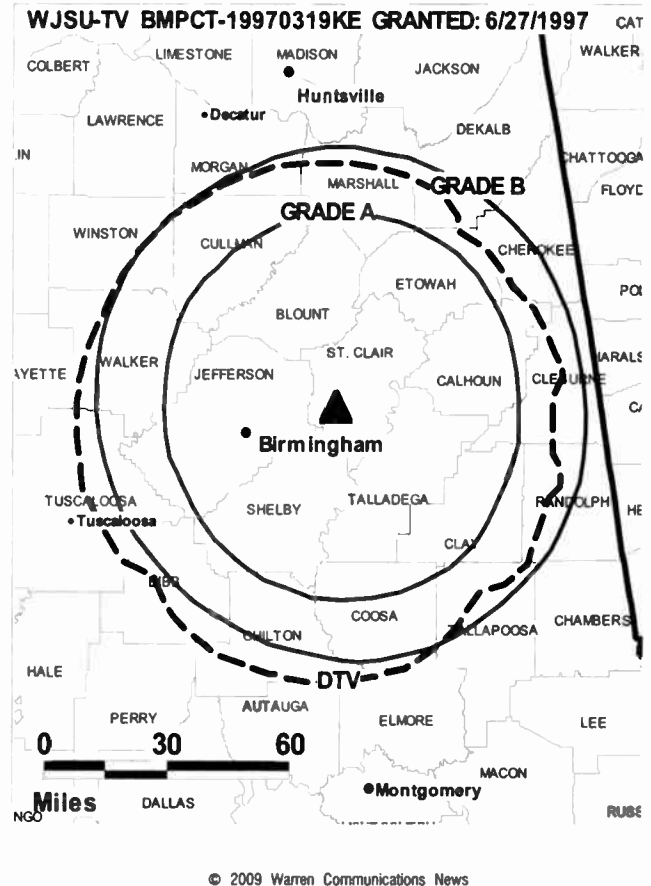
Melissa Austin, Business Manager.

Vicki Hurn, Program Director.

Shirley Harden, Promotion Manager.

Jan Defnail, Traffic Manager.

Jean Ziegert, Human Resources Director.



City of License: Anniston. **Station DMA:** Birmingham (Anniston & Tuscaloosa), AL.

Rank: 40.

Circulation © 2008 Nielsen. Coverage based on Nielsen study.

GrandTotal	Cable TV Households	Non-cable TV Households	Total TV Households
Estimated Station Totals *	327,250	324,730	651,980
Average Weekly Circulation (2008)	148,577	64,364	212,941
Average Daily Circulation (2008)			102,110
Station DMA Total	Cable TV Households	Non-cable TV Households	Total TV Households
Estimated Station Totals *	315,330	324,730	640,060
Average Weekly Circulation (2008)	145,061	64,364	209,425
Average Daily Circulation (2008)			101,323
Other DMA Total	Cable TV Households	Non-cable TV Households	Total TV Households
Estimated Station Totals *	11,920	0	11,920
Average Weekly Circulation (2008)	3,516	0	3,516
Average Daily Circulation (2008)			787

*Estimated station totals are sums of the Nielsen TV and Cable TV household estimates for each county in which the station registers viewing of more than 5% as per the Nielsen Survey Methods.

WDBB
Ch. 17
(Satellite of WTTO, Homewood)

Network Service: CW.

Licensee: WDBB-TV, PO Box 2490, Tuscaloosa, AL 35403.

Studio: 2110 McFarland Blvd. E, Suite A, Tuscaloosa, AL 35404.

Mailing Address: 5455 Jug Factory Rd. E, Tuscaloosa, AL 35405.

Phone: 205-943-2168. **Fax:** 205-345-1173.

E-mail: jbatson@sbgnet.com

Technical Facilities: Channel No. 17 (488-494 MHz). Authorized power: 2240-kw max. visual, aural. Antenna: 2215-ft above av. terrain, 1966-ft. above ground, 2641-ft. above sea level.

Latitude 33° 28' 51"
 Longitude 87° 24' 03"

Note: Latitude and longitude coordinates shown are based on the North American Datum of 1927 (NAD 27) as currently required by the Mass Media Bureau of the FCC.

Satellite Earth Stations: Transmitter TTC; Wegener, C-band; Drake, Ku-band; Drake, C-band; Drake receivers.

LMA: Local marketing agreement with WTTO (CW), Homewood.

Ownership: WDBB-TV Inc. (Group Owner).

Began Operation: October 8, 1984.

Represented (legal): Fletcher, Heald & Hildreth PLC.

Represented (engineering): Mullaney Engineering Inc.

Personnel:

Stephen Mann, General Manager.

John Batson, Chief Engineer.

Chris Hummel, Business Manager.

Peggy Carpenter, Production & Promotion Director.

City of License: Bessemer. **Station DMA:** Birmingham (Anniston & Tuscaloosa), AL.

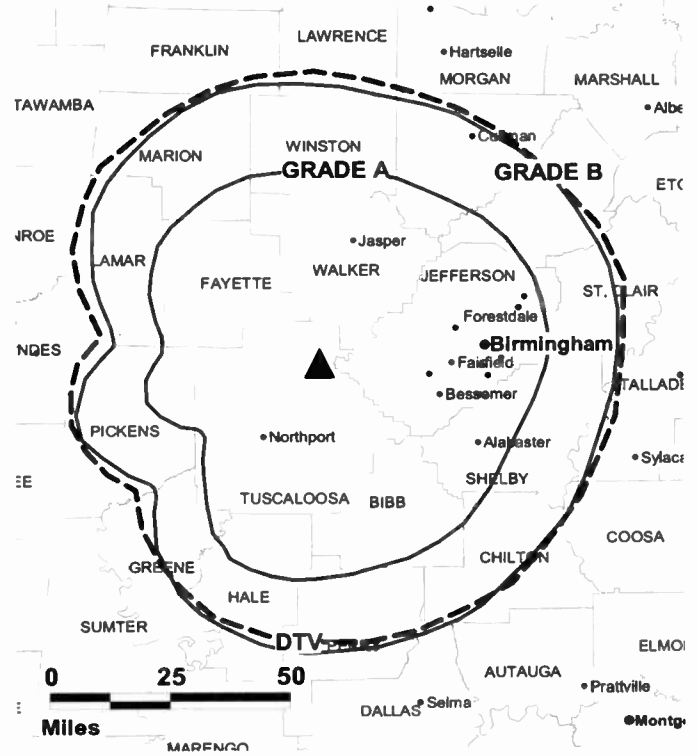
Rank: 40.



continuous updates fully searchable easy to use

For more information call 800-771-9202 or visit www.warren-news.com

WDBB BPCT-20020723AAF GRANTED: 11/8/2002



© 2009 Warren Communications News

Circulation © 2008 Nielsen. Coverage based on Nielsen study.

GrandTotal	Cable TV Households	Non-cable TV Households	Total TV Households
Estimated Station Totals *	10,810	10,840	21,650
Average Weekly Circulation (2008)	2,535	812	3,347
Average Daily Circulation (2008)			444
Station OMA Total	Cable TV Households	Non-cable TV Households	Total TV Households
Estimated Station Totals *	2,080	5,410	7,490
Average Weekly Circulation (2008)	740	438	1,178
Average Daily Circulation (2008)			164
Other OMA Total	Cable TV Households	Non-cable TV Households	Total TV Households
Estimated Station Totals *	8,730	5,430	14,160
Average Weekly Circulation (2008)	1,795	374	2,169
Average Daily Circulation (2008)			280

*Estimated station totals are sums of the Nielsen TV and Cable TV household estimates for each county in which the station registers viewing of more than 5% as per the Nielsen Survey Methods.

WDBB-DT

Ch. 18

Network Service: CW.

Licensee: WDBB-TV, PO Box 2490, Tuscaloosa, AL 35403.

Studio: 2110 McFarland Blvd. E, Suite A, Tuscaloosa, AL 35404.

Mailing Address: 5455 Jug Factory Rd. E, Tuscaloosa, AL 35405.

Phone: 205-943-2168. **Fax:** 205-345-1173.

E-mail: jbatson@sbgnet.com

Technical Facilities: Channel No. 18 (494-500 MHz). Authorized power: 350-kw max. visual, aural. Antenna: 2215-ft above av. terrain, 1966-ft. above ground, 3641-ft. above sea level.

Latitude	33°	28'	51"
Longitude	87°	24'	03"

Note: Latitude and longitude coordinates shown are based on the North American Datum of 1927 (NAD 27) as currently required by the Mass Media Bureau of the FCC.

Ownership: WDBB-TV Inc. (Group Owner).

Began Operation: Station operating; no on-air date.

Personnel:

Stephen Mann, General Manager.

John Batson, Chief Engineer.

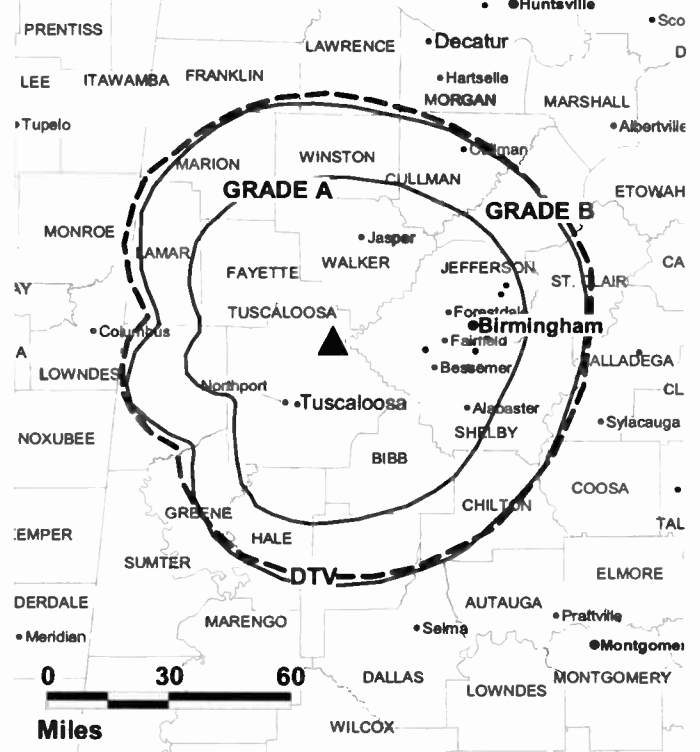
Chris Hummel, Business Manager.

Peggy Carpenter, Production & Promotion Director.

City of License: Bessemer. **Station DMA:** Birmingham (Anniston & Tuscaloosa), AL.

Rank: 40.

WDBB-DT BPCDT-19991101AEA GRANTED: 11/18/2002



© 2009 Warren Communications News

Nielsen Data: Not available.

WABM
Ch. 68

Network Service: MNT.

Licensee: Birmingham (WABM-TV) Licensee Inc., 10706 Beaver Dam Rd, Cockeysville, MD 21030.

Studio: 2021 Golden Crest Dr, Birmingham, AL 35209.

Mailing Address: 651 Beacon Pkwy W, Ste 105, Birmingham, AL 35209.

Phone: 205-943-2168. **Fax:** 205-250-6788.

E-mail: jclowe@wtto.sbgnet.com

Web Site: http://www.wabm68.com

Technical Facilities: Channel No. 68 (794-800 MHz). Authorized power: 1442-kw max. visual, 144-kw aural. Antenna: 1029-ft above av. terrain, 809-ft. above ground, 1749-ft. above sea level.

Latitude 33° 27' 37"
Longitude 86° 51' 07"

Transmitter: S of 16th Way on Spaulding Ishkooda Rd., S of Birmingham.

Note: Latitude and longitude coordinates shown are based on the North American Datum of 1927 (NAD 27) as currently required by the Mass Media Bureau of the FCC.

Ownership: Sinclair Broadcast Group Inc. (Group Owner).

Began Operation: January 31, 1986. Sale to present owner by Glencairn Ltd. Broadcast Properties approved by FCC December 10, 2001 (Television Digest, Vol. 41:38). Sale to Glencairn Ltd. Broadcast Properties by Development Specialists Inc. (bankruptcy trustee for Krypton Broadcasting Corp.) approved by FCC May 15, 1995. Sale to Krypton Broadcasting Corp. by Celtic Media Inc. approved by FCC November 26, 1990. Sale by M. Scott McClure, Arthur E. Malone, et al., to H. Jack Mizell approved by FCC June 15, 1987, but was not consummated.

Represented (sales): Katz Media Group.

Represented (legal): Pillsbury Winthrop Shaw Pittman LLP.

Personnel:

J. C. Lowe, General Manager.

David Crouch, Local Sales Manager.

Amy Hughes, Local Sales Manager.

John Batson, Regional Engineer.

Chris Hummel, Business Manager.

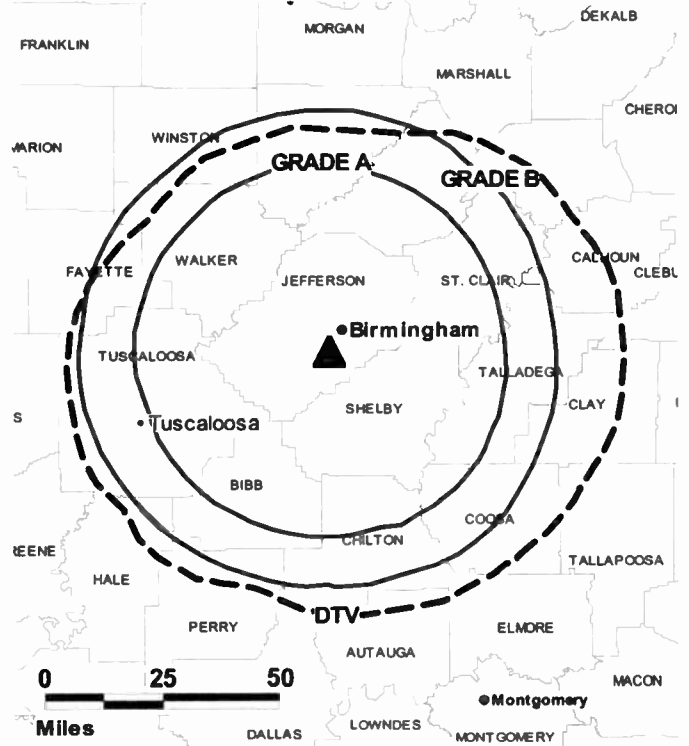
Lucrecia Rubio, Program Director.

Peggy Carpenter, Promotion & Production Manager.

Eddie Applegate, Traffic Manager.

Melissa Coubert, Human Resources Manager.

WABM BPCT-19950630KF GRANTED: 3/5/1997



City of License: Birmingham.

Station DMA: Birmingham (Anniston & Tuscaloosa), AL. **Rank:** 40.

Circulation © 2008 Nielsen. Coverage based on Nielsen study.

GrandTotal	Cable TV Households	Non-cable TV Households	Total TV Households
Estimated Station Totals *	379,190	301,020	680,210
Average Weekly Circulation (2008)	68,312	44,246	112,558
Average Daily Circulation (2008)			40,290
Station DMA Total	Cable TV Households	Non-cable TV Households	Total TV Households
Estimated Station Totals *	379,190	301,020	680,210
Average Weekly Circulation (2008)	68,312	44,246	112,558
Average Daily Circulation (2008)			40,290

*Estimated station totals are sums of the Nielsen TV and Cable TV household estimates for each county in which the station registers viewing of more than 5% as per the Nielsen Survey Methods.

WABM-DT
Ch. 36

Network Service: MNT.

Licensee: Birmingham (WABM-TV) Licensee Inc., 651 Beacon Pkwy, Ste 105, Birmingham, AL 35209.

Studio: 2021 Golden Crest Dr, Birmingham, AL 35209.

Mailing Address: 651 Beacon Pkwy W, Ste 105, Birmingham, AL 35209.

Phone: 205-943-2168. **Fax:** 205-250-6788.

E-mail: jclowe@wtto.sbgnet.com

Web Site: <http://www.wabm68.com>

Technical Facilities: Channel No. 36 (602-608 MHz). Authorized power: 885-kw max. visual, aural. Antenna: 1332-ft above av. terrain, 1006-ft. above ground, 1953-ft. above sea level.

Latitude	33°	29'	04"
Longitude	86°	48'	25"

Note: Latitude and longitude coordinates shown are based on the North American Datum of 1927 (NAD 27) as currently required by the Mass Media Bureau of the FCC.

Ownership: Sinclair Broadcast Group Inc. (Group Owner).

Began Operation: December 2, 2003.

Represented (sales): Katz Media Group.

Represented (legal): Pillsbury Winthrop Shaw Pittman LLP.

Personnel:

J. C. Lowe, General Manager.

David Crouch, Local Sales Manager.

Amy Hughes, Local Sales Manager.

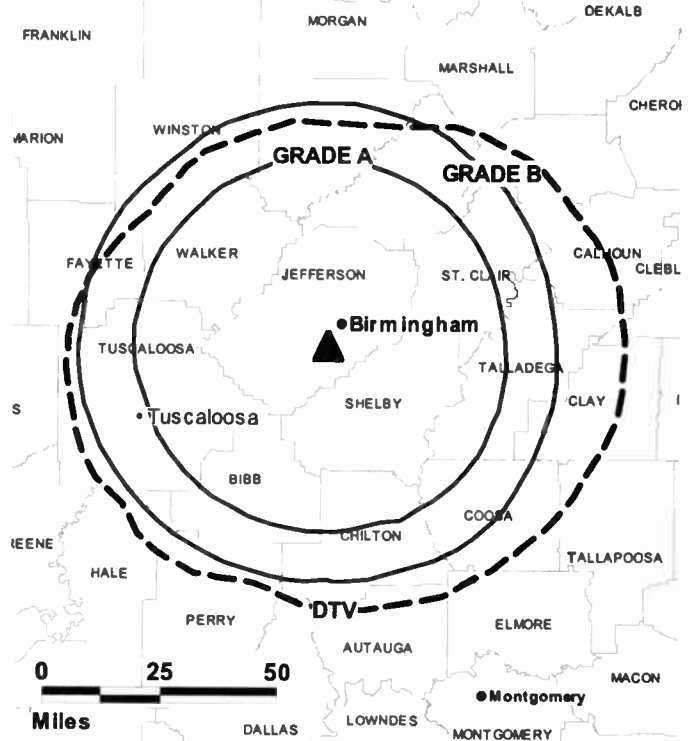
John Batson, Regional Engineer.

Chris Hummel, Business Manager.

Lucrecia Rubio, Program Director.

Peggy Carpenter, Promotion & Production Manager.

WABM-DT BMPCDT-20041104AKE GRANTED: 11/16/2004



© 2009 Warren Communications News

Eddie Applegate, Traffic Manager.

Melissa Coubert, Human Resources Manager.

City of License: Birmingham.

Station DMA: Birmingham (Anniston & Tuscaloosa), AL. **Rank:** 40.

Nielsen Data: Not available.

Alabama — Birmingham

WBRC Ch. 6

Network Service: FOX.

Licensee: Community Television of Alabama License LLC, 1717 Dixie Hwy, Ste 650, Fort Wright, KY 41011.

Studio: 1720 Valley View Dr., Birmingham, AL 35209.

Mailing Address: PO Box 6, Birmingham, AL 35201.

Phone: 205-322-6666; 800-624-9272 (news). **Fax:** 205-583-4386.

E-mail: dleonard@wbrc.com

Web Site: http://www.wbrc.com

Technical Facilities: Channel No. 6 (82-88 MHz). Authorized power: 100-kw visual, 10-kw aural. Antenna: 1378-ft above av. terrain, 1010-ft. above ground, 2018-ft. above sea level.

Latitude	33°	29'	19"
Longitude	86°	47'	58"

Transmitter: Red Mountain.

Note: Latitude and longitude coordinates shown are based on the North American Datum of 1927 (NAD 27) as currently required by the Mass Media Bureau of the FCC.

Multichannel TV Sound: Stereo only.

Satellite Earth Stations: Transmitter NEC; Vertex, 9-meter C-band; Vertex, 9-meter C-band; Vertex, 6-meter Ku-band; Harris receivers.

SNG Mobile Dish: Harris, 2.6-meter Ku-band.

Ownership: Local TV Holdings LLC (Group Owner).

Began Operation: July 1, 1949. Storer Broadcasting Co. acquired stations from Mrs. Eloise Hanna in May 1953. Sale to Taft Television & Radio Co. Inc. by Storer approved May 8, 1957. Great American Broadcasting (Citicasters) approved by FCC October 3, 1987. Sale to New World Communications Group approved by FCC July 15, 1994. Transfer of control to Fox Television Stations Inc. approved by FCC June 7, 1995. Sale to present owner by Fox Television Stations Inc. approved by FCC June 9, 2008.

Represented (legal): Dow Lohnes PLLC.

Represented (engineering): Cohen Dippell & Everist PC.

Personnel:

Dennis Leonard, Vice President & General Manager.

Jay Abbattista, Vice President & General Sales Manager.

James Finch, Vice President & News Director.

Jerry Thorn, Vice President, Engineering.

Patrick Isokpunwu, Vice President, Finance.

Roy Gardner, Operations Manager.

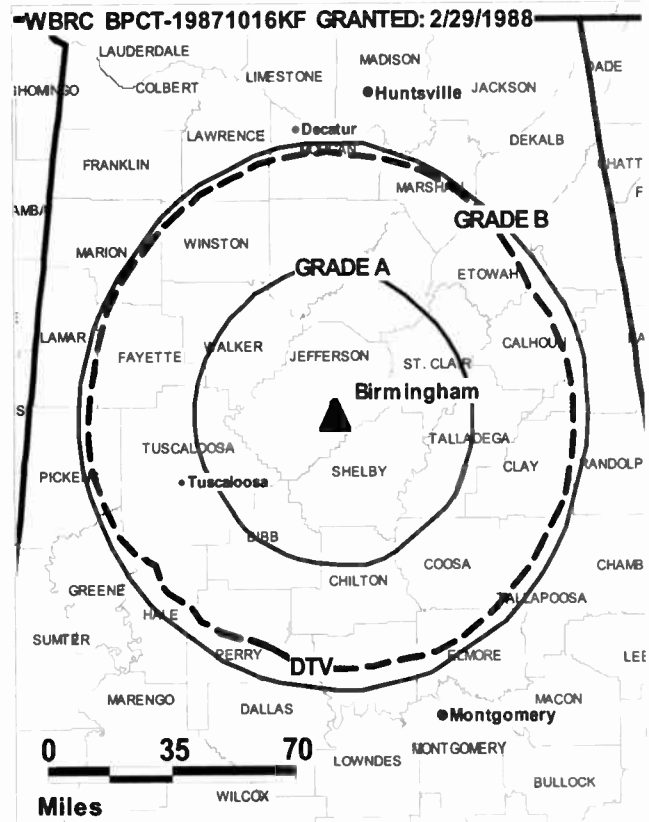
Deanne Bivens, Vice President, Creative Services.

David Grantz, Local Sales Manager.

Sonya Ridderhoff, National Sales Manager.

Wayne Farrell, Programming Coordinator.

Micah McAfee, Research Director.



© 2009 Warren Communications News

Carol Sprouse, Traffic Director.

City of License: Birmingham.

Station DMA: Birmingham (Anniston & Tuscaloosa), AL. **Rank:** 40.

Circulation © 2008 Nielsen. Coverage based on Nielsen study.

GrandTotal	Cable TV Households	Non-cable TV Households	Total TV Households
Estimated Station Totals *	410,750	359,610	770,360
Average Weekly Circulation (2008)	289,322	233,131	522,453
Average Daily Circulation (2008)			266,343
Station DMA Total	Cable TV Households	Non-cable TV Households	Total TV Households
Estimated Station Totals *	382,420	324,730	707,150
Average Weekly Circulation (2008)	279,277	230,698	509,975
Average Daily Circulation (2008)			262,812
Other DMA Total	Cable TV Households	Non-cable TV Households	Total TV Households
Estimated Station Totals *	28,330	34,880	63,210
Average Weekly Circulation (2008)	10,045	2,433	12,478
Average Daily Circulation (2008)			3,531

*Estimated station totals are sums of the Nielsen TV and Cable TV household estimates for each county in which the station registers viewing of more than 5% as per the Nielsen Survey Methods.

WBRC-DT
Ch. 50

Network Service: FOX.

Licensee: Community Television of Alabama License LLC, 1717 Dixie Hwy, Ste 650, Fort Wright, KY 41011.

Studio: 1720 Valley View Dr., Birmingham, AL 35209.

Mailing Address: PD Box 6, Birmingham, AL 35201.

Phone: 205-322-6666; 800-624-9272. **Fax:** 205-583-4386.

E-mail: dleonard@wbrc.com

Web Site: http://www.wbrc.com

Technical Facilities: Channel No. 50 (686-692 MHz). Authorized power: 1000-kw max. visual, aural. Antenna: 1224-ft above av. terrain, 850-ft. above ground, 1857-ft. above sea level.

Latitude	33°	29'	19"
Longitude	86°	47'	58"

Holds CP for change to 953-kw max. visual, 1384-ft above av. terrain, 1010-ft. above ground, 2017-ft. above sea level; BPCDT-20080314ACG.

Note: Latitude and longitude coordinates shown are based on the North American Datum of 1927 (NAD 27) as currently required by the Mass Media Bureau of the FCC.

Ownership: Local TV Holdings LLC (Group Owner).

Began Operation: May 13, 2003. Standard and High Definition.

Represented (legal): Dow Lohnes PLLC.

Personnel:

Dennis Leonard, Vice President & General Manager.

Jay Abbattista, Vice President & General Sales Manager.

James Finch, Vice President & News Director.

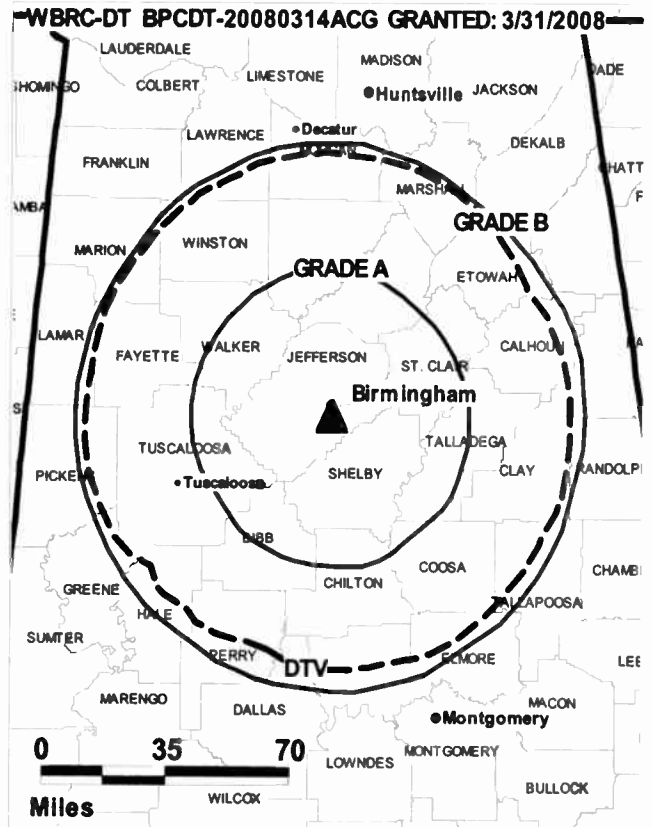
Jerry Thorn, Vice President, Engineering.

Patrick Isokpunwu, Vice President, Finance.

Deanne Bivens, Vice President, Creative Services.

Roy Gardner, Operations Manager.

David Grantz, Local Sales Manager.



© 2009 Warren Communications News

Sonya Ridderhoff, National Sales Manager.

Wayne Farrell, Programming Coordinator.

Micah McAfee, Research Director.

Carol Sprouse, Traffic Director.

City of License: Birmingham.

Station DMA: Birmingham (Anniston & Tuscaloosa), AL. **Rank:** 40.

Nielsen Data: Not available.

WIAT
Ch. 42

Network Service: CBS.

Licensee: NVT Birmingham Licensee LLC, 3500 Lenox Rd., Ste 640, Atlanta, GA 30326.

Studio: 2075 Golden Crest Dr, Birmingham, AL 35209.

Mailing Address: Box 59496, Birmingham, AL 35259.

Phone: 205-322-4200. **Fax:** 205-320-2722.

E-mail: dwalker@wiat.com

Web Site: http://www.cbs42.com

Technical Facilities: Channel No. 42 (638-644 MHz). Authorized power: 5000-kw max. & 1633-kw horizontal visual, 216.3-kw & 163.3-kw horizontal aural. Antenna: 1414-ft above av. terrain, 1134-ft. above ground, 2049-ft. above sea level.

Latitude 33° 29' 02"
Longitude 86° 48' 21"

Transmitter: 700-ft. NNW of intersection of Valley Ave. & Valley View Dr.

Note: Latitude and longitude coordinates shown are based on the North American Datum of 1927 (NAD 27) as currently required by the Mass Media Bureau of the FCC.

Multichannel TV Sound: Stereo only.

Satellite Earth Stations: Transmitter Comark; Scientific-Atlanta, 7-meter C-band; Standard Communications, 4.6-meter Ku-band; Scientific-Atlanta, 4.6-meter C-band; Scientific-Atlanta, 5-meter C-band; Scientific-Atlanta, M/A-Com receivers.

Ownership: New Vision Television LLC (Group Owner).

Began Operation: October 17, 1965. Sale to Park Communications by Southern Broadcasting Co., William Dubois, et al., approved by FCC June 1973. Sale to Park Acquisition Inc. approved March 27, 1995. Sale to Media General Inc. by Park Acquisition Inc. approved by FCC November 22, 1996. Sale to present owner by Media General Inc. approved by FCC October 6, 2006.

Represented (legal): Wiley Rein LLP.

Represented (sales): Blair Television.

Personnel:

Bill Ballard, Vice President & General Manager.

Kathy Pozgar, General Sales Manager.

Gregg Butler, Production Manager.

Frank Russell, Regional Sales Manager.

Bill Payer, News Director.

Scott Sarkisian, Chief Engineer.

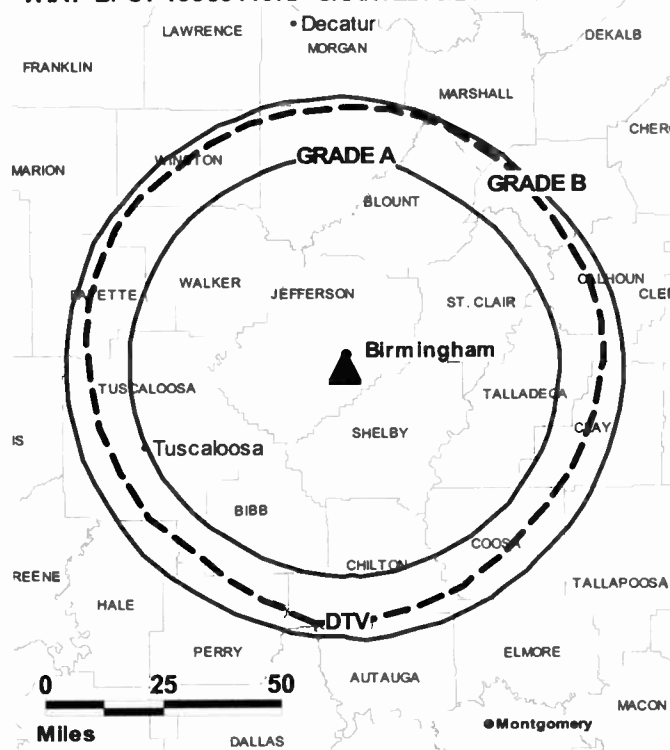
Gus Mithoff, Regional Controller.

Dawn Walker, Program Coordinator.

Alex Morrow, Marketing & Promotion Director.

Renae O'Neil, Traffic Manager.

WIAT BPCT-19960419KF GRANTED: 8/26/1996



City of License: Birmingham.

Station DMA: Birmingham (Anniston & Tuscaloosa), AL. **Rank:** 40.

Circulation © 2008 Nielsen. Coverage based on Nielsen study.

GrandTotal	Cable TV Households	Non-cable TV Households	Total TV Households
Estimated Station Totals *	410,380	326,520	736,900
Average Weekly Circulation (2008)	241,877	169,983	411,860
Average Daily Circulation (2008)			181,215
Station OMA Total	Cable TV Households	Non-cable TV Households	Total TV Households
Estimated Station Totals *	382,420	324,730	707,150
Average Weekly Circulation (2008)	237,158	169,852	407,010
Average Daily Circulation (2008)			180,220
Other OMA Total	Cable TV Households	Non-cable TV Households	Total TV Households
Estimated Station Totals *	27,960	1,790	29,750
Average Weekly Circulation (2008)	4,719	131	4,850
Average Daily Circulation (2008)			995

*Estimated station totals are sums of the Nielsen TV and Cable TV household estimates for each county in which the station registers viewing of more than 5% as per the Nielsen Survey Methods.

WIAT-DT
Ch. 30

Network Service: CBS.

Licensee: NVT Birmingham Licensee LLC, 3500 Lenox Rd., Ste 640, Atlanta, GA 30326.

Studio: 2075 Golden Crest Dr, Birmingham, AL 35209.

Mailing Address: Box 59496, Birmingham, AL 35259.

Phone: 205-322-4200. **Fax:** 205-320-2722.

Web Site: <http://www.cbs42.com>

Technical Facilities: Channel No. 30 (566-572 MHz). Authorized power: 1000-kw max. visual, aural. Antenna: 1398-ft above av. terrain, 1071-ft. above ground, 1818-ft. above sea level.

Latitude	33°	29'	04"
Longitude	86°	48'	25"

Note: Latitude and longitude coordinates shown are based on the North American Datum of 1927 (NAD 27) as currently required by the Mass Media Bureau of the FCC.

Ownership: New Vision Television LLC (Group Owner).

Began Operation: November 20, 2002. High Definition.

Represented (legal): Wiley Rein LLP.

Personnel:

Bill Ballard, Vice President & General Manager.

Kathy Pozgar, General Sales Manager.

Gregg Butler, Production Manager.

Frank Russell, Regional Sales Manager.

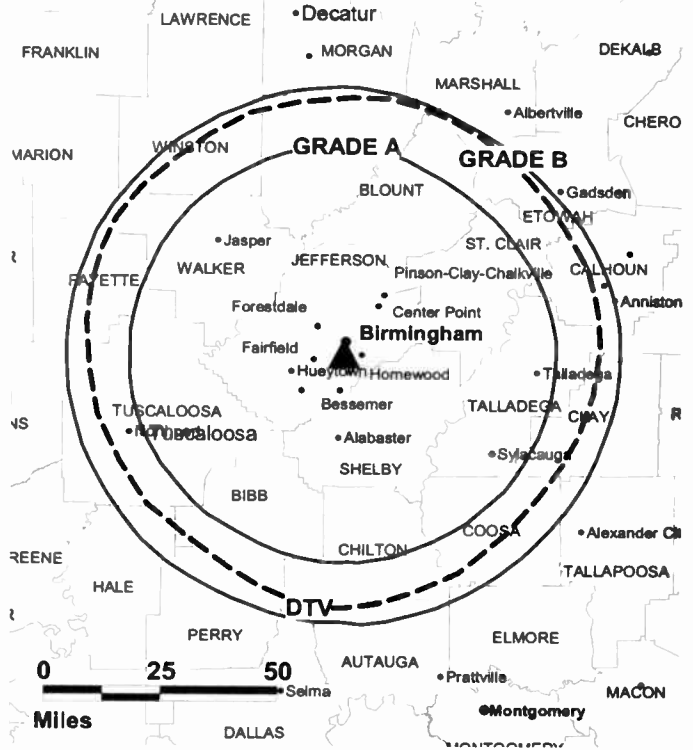
Bill Payer, News Director.

Scott Sarkisian, Chief Engineer.

Gus Mithoff, Regional Controller.

Oawn Walker, Program Coordinator.

WIAT-DT BMPCDT-20011219AAB GRANTED: 3/14/2002



© 2009 Warren Communications News

Alex Morrow, Marketing & Promotion Director.

Renae O'Neil, Traffic Manager.

City of License: Birmingham.

Station OMA: Birmingham (Anniston & Tuscaloosa), AL. **Rank:** 40.

Nielsen Oata: Not available.

WVTM-DT
Ch. 52

Network Service: NBC.

Grantee: Media General Communications Holdings LLC, 333 E Franklin St, Richmond, VA 23219.

Studio: 1732 Valley View Dr., Birmingham, AL 35209.

Mailing Address: 1732 Valley View Dr., Birmingham, AL 35209.

Phone: 205-933-1313; 205-558-7300 (news). **Fax:** 205-933-1954 (accounting).

E-mail: dbowers@wvtm.com

Web Site: http://www.nbc13.com

Technical Facilities: Channel No. 52 (698-704 MHz). Authorized power: 1000-kw max. visual, aural. Antenna: 1309-ft above av. terrain, 972-ft. above ground, 1946-ft. above sea level.

Latitude	33°	29'	26"
Longitude	86°	47'	48"

Holds CP for change to channel number 13, 20-kw visual, 1322-ft above av. terrain, 988-ft. above ground, 1962-ft. above sea level; BMPCDT-20080410AAY.

Note: Latitude and longitude coordinates shown are based on the North American Datum of 1927 (NAD 27) as currently required by the Mass Media Bureau of the FCC.

Ownership: Media General Inc. (Group Owner).

Began Operation: Station operating; no on-air date. Station plans to broadcast digitally on its analog channel allotment.

Represented (legal): Dow Lohnes PLLC.

Personnel:

Gene Kirkconnell, President & General Manager.

Tim Gardner, Vice President, News.

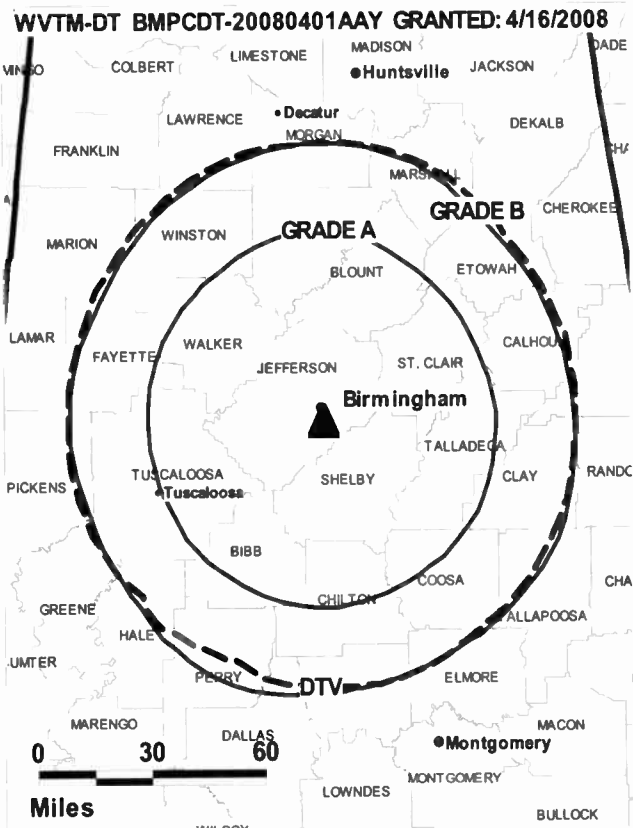
Chuck Blackwood, Operations Manager.

Ronda Garvin, General Sales Manager.

Eve Slater, Local Sales Manager.

Nadra Scott, Local Sales Manager.

Minea Baker, National Sales Manager.



© 2009 Warren Communications News

Debra Bowers, Business Manager.

Susan Ellenburg, Human Resources Director.

Domini Jones, Inventory Control Supervisor.

City of License: Birmingham.

Station DMA: Birmingham (Anniston & Tuscaloosa), AL. **Rank:** 40.

Nielsen Data: Not available.

WVTM-TV
Ch. 13

Network Service: NBC.

Licensee: Media General Communications Holdings LLC, 333 E Franklin St, Richmond, VA 23219.

Studio: 1732 Valley View Dr., Birmingham, AL 35209.

Mailing Address: 1732 Valley View Dr., Birmingham, AL 35209.

Phone: 205-933-1313; 205-558-7300 (news). **Fax:** 205-933-1954 (accounting).

E-mail: dbowers@wvtm.com

Web Site: http://www.nbc13.com

Technical Facilities: Channel No. 13 (210-216 MHz). Authorized power: 275-kw max. visual, 40.7-kw aural. Antenna: 1340-ft above av. terrain, 1074-ft. above ground, 2049-ft. above sea level.

Latitude 33° 29' 25.5"
Longitude 86° 47' 48.0"

Transmitter: Atop Red Mountain.

Note: Latitude and longitude coordinates shown are based on the North American Datum of 1927 (NAD 27) as currently required by the Mass Media Bureau of the FCC.

Multichannel TV Sound: Stereo only.

Satellite Earth Stations: Transmitter Larcen; Harris, 9-meter Ku-band; Harris, 3.9-meter Ku-band; Vertex, 4.6-meter Ku-band; Mark V, 5-meter C-band; Standard Communications, M/A-Com, Harris receivers.

SNG Mobile Dish: Vertex, 2.3-meter Ku-band.

Ownership: Media General Inc. (Group Owner).

Began Operation: May 29, 1949. Sale to present owner by NBC Universal approved by FCC June 23, 2006. Sale to NBC Inc. by WVTM License Inc. approved by FCC July 26, 1996.

Represented (legal): Dow Lohnes PLLC.

Personnel:

Gene Kirkconnell, President & General Manager.

Tim Gardner, Vice President, News.

Chuck Blackwood, Operations Manager.

Ronda Garvin, General Sales Manager.

Eve Slater, Local Sales Manager.

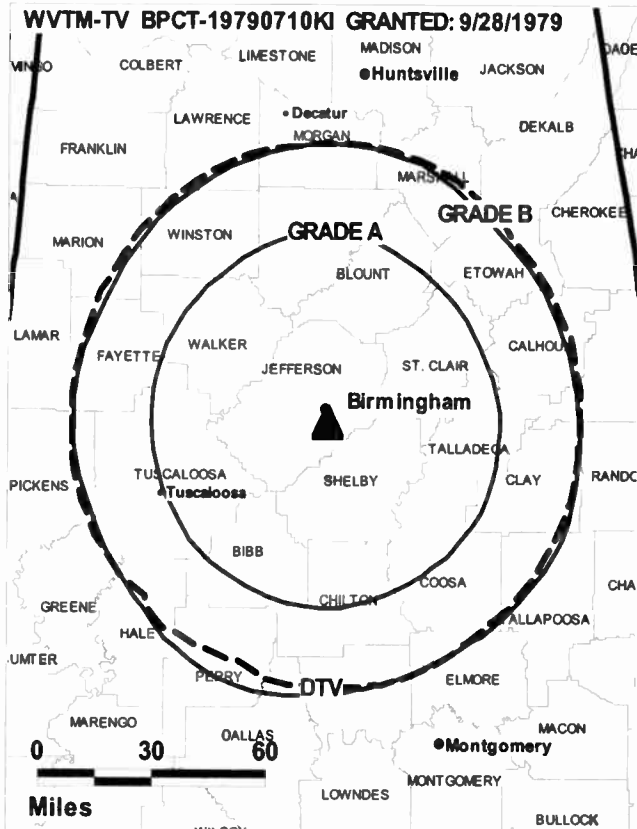
Nadra Scott, Local Sales Manager.

Minea Baker, National Sales Manager.

Debra Bowers, Business Manager.

Susan Ellenburg, Human Resources Director.

Domini Jones, Inventory Control Supervisor.



© 2009 Warren Communications News

City of License: Birmingham.

Station DMA: Birmingham (Anniston & Tuscaloosa), AL. **Rank:** 40.

Circulation © 2008 Nielsen. Coverage based on Nielsen study.

GrandTotal	Cable TV Households	Non-cable TV Households	Total TV Households
Estimated Station Totals *	427,200	348,760	775,960
Average Weekly Circulation (2008)	230,445	181,730	412,175
Average Daily Circulation (2008)			181,652
Station DMA Total	Cable TV Households	Non-cable TV Households	Total TV Households
Estimated Station Totals *	382,420	324,730	707,150
Average Weekly Circulation (2008)	224,080	180,204	404,284
Average Daily Circulation (2008)			179,472
Other DMA Total	Cable TV Households	Non-cable TV Households	Total TV Households
Estimated Station Totals *	44,780	24,030	68,810
Average Weekly Circulation (2008)	6,365	1,526	7,891
Average Daily Circulation (2008)			2,180

*Estimated station totals are sums of the Nielsen TV and Cable TV household estimates for each county in which the station registers viewing of more than 5% as per the Nielsen Survey Methods.

WDHN
Ch. 18

Network Service: ABC.

Licensee: Nexstar Finance Inc., 909 Lake Carolyn Pkwy., Suite 1450, Irving, TX 75039.

Studio: 5274 State Hwy. 52 E, Webb, AL 36376.

Mailing Address: PO Box 6237, Dothan, AL 36302.

Phone: 334-793-1818. **Fax:** 334-793-2623.

E-mail: jhinson@wdhn.com

Web Site: http://www.wdhn.com

Technical Facilities: Channel No. 18 (494-500 MHz). Authorized power: 1080.4-kw max. & 398-kw horizontal visual, 162.6-kw & 39.8-kw horizontal aural. Antenna: 730-ft above av. terrain, 796-ft. above ground, 1049-ft. above sea level.

Latitude 31° 14' 30"
Longitude 85° 18' 48"

Transmitter: 1.8-mi. E of Dothan on Rte. 52.

Note: Latitude and longitude coordinates shown are based on the North American Datum of 1927 (NAD 27) as currently required by the Mass Media Bureau of the FCC.

Satellite Earth Stations: Transmitter RCA; Winegard, 3-meter C-band; ChannelMaster, 3-meter C-band; Vertex, 4.5-meter Ku-band; Continental, 4.5-meter C-band; Andrew, 4.5-meter C-band; M/A-Com, DX Antenna, Avantek receivers.

Ownership: Nexstar Broadcasting Group Inc. (Group Owner).

Began Operation: August 7, 1970. Sale to present owner by Morris Network Inc. approved by FCC March 3, 2003. Sale to Morris Network Inc. by Hi Ho Television approved by FCC July 18, 1986. Sale to Hi Ho Television by Betts Slingluff Jr., et al., approved by FCC June 26, 1979.

Represented (sales): Katz Media Group.

Represented (legal): Drinker Biddle.

Represented (engineering): du Treil, Lundin & Rackley Inc.

Personnel:

Janie Hinson, Vice President & General Manager.

Jerry Finn, Operations Manager.

Lewis Fryer, General Sales Manager.

Ken Curtis, News Director.

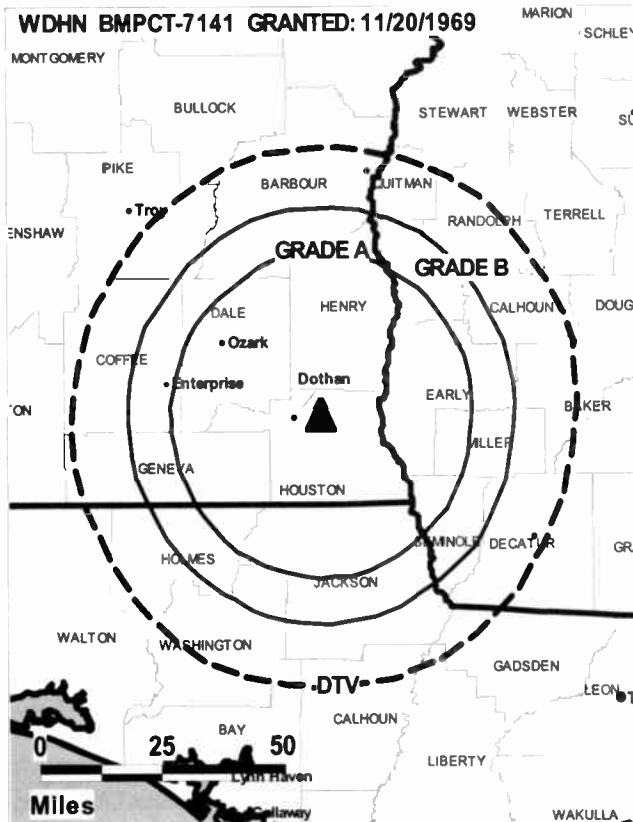
Neal Riddle, Chief Engineer.

David Williams, Business Manager.

Diane Hudspeth, Program Coordinator & Traffic Manager.

Kim Allen, Promotions Director.

City of License: Dothan. **Station DMA:** Dothan, AL. **Rank:** 172.



© 2009 Warren Communications News

Circulation © 2008 Nielsen. Coverage based on Nielsen study.

GrandTotal	Cable TV Households	Non-cable TV Households	Total TV Households
Estimated Station Totals *	68,820	44,000	112,820
Average Weekly Circulation (2008)	35,309	12,969	48,278
Average Daily Circulation (2008)			18,933

Station DMA Total	Cable TV Households	Non-cable TV Households	Total TV Households
Estimated Station Totals *	68,820	31,040	99,860
Average Weekly Circulation (2008)	35,309	12,047	47,356
Average Daily Circulation (2008)			18,806

Other DMA Total	Cable TV Households	Non-cable TV Households	Total TV Households
Estimated Station Totals *	0	12,960	12,960
Average Weekly Circulation (2008)	0	922	922
Average Daily Circulation (2008)			127

*Estimated station totals are sums of the Nielsen TV and Cable TV household estimates for each county in which the station registers viewing of more than 5% as per the Nielsen Survey Methods.

WDHN-DT
Ch. 21

Network Service: ABC.

Grantee: Nexstar Finance Inc., 909 Lake Carolyn Pkwy., Suite 1450, Irving, TX 75039.

Studio: 5274 State Hwy. 52 E, Webb, AL 36376.

Mailing Address: PO Box 6237, Dothan, AL 36302.

Phone: 334-793-1818. **Fax:** 334-793-2623.

E-mail: jhinson@wdhn.com

Web Site: <http://www.wdhn.com>

Technical Facilities: Channel No. 21 (512-518 MHz). Authorized power: 1000-kw max. visual, aural. Antenna: 625-ft above av. terrain, 640-ft. above ground, 893-ft. above sea level.

Latitude	31°	14'	25"
Longitude	85°	18'	43"

Transmitter: 5274 E. State Hwy. 52.

Note: Latitude and longitude coordinates shown are based on the North American Datum of 1927 (NAD 27) as currently required by the Mass Media Bureau of the FCC.

Ownership: Nexstar Broadcasting Group Inc. (Group Owner).

Began Operation: Station operating; no on-air date.

Represented (legal): Drinker Biddle.

Represented (sales): Katz Media Group.

Personnel:

Janie Hinson, Vice President & General Manager.

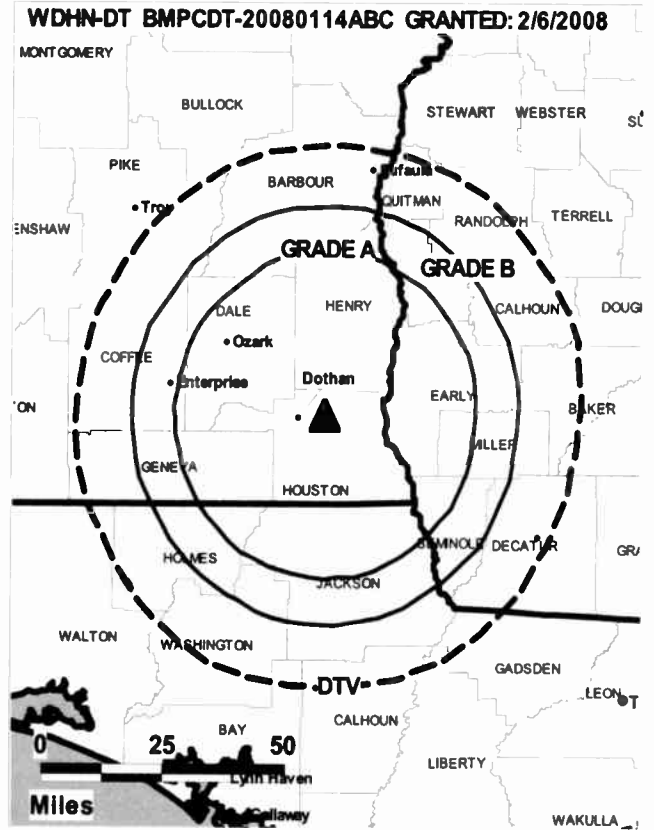
Jerry Finn, Operations Manager.

Lewis Fryer, General Sales Manager.

Ken Curtis, News Director.

Neal Riddle, Chief Engineer.

David Williams, Business Manager.



Diane Hudspeth, Program Coordinator & Traffic Manager.

Kim Allen, Promotions Director.

City of License: Dothan. **Station DMA:** Dothan, AL. **Rank:** 172.

Nielsen Data: Not available.

WTVY
Ch. 4

Network Service: CBS.

Licensee: Gray Television Licensee Inc., 1750 K St. NW, Suite 1200, Washington, DC 20006.

Studio: 285 N. Foster St., Dothan, AL 36303.

Mailing Address: PO Box 1089, Dothan, AL 36302.

Phone: 334-792-3195. **Fax:** 334-793-3947.

E-mail: julia@wtvty.com

Web Site: http://www.wtvtynews4.com

Technical Facilities: Channel No. 4 (66-72 MHz). Authorized power: 100-kw visual, 18.2-kw aural. Antenna: 1880-ft above av. terrain, 1909-ft. above ground, 2049-ft. above sea level.

Latitude 30° 55' 10.12"
Longitude 85° 44' 27.90"

Transmitter: W of Rte. 177, 2-mi. S of Miller Crossroads, FL.

Note: Latitude and longitude coordinates shown are based on the North American Datum of 1927 (NAD 27) as currently required by the Mass Media Bureau of the FCC.

Satellite Earth Stations: Transmitter Harris; Scientific-Atlanta, 7-meter C-band; Scientific-Atlanta, 4.6-meter C-band; Scientific-Atlanta receivers.

Ownership: Gray Television Inc. (Group Owner).

Began Operation: February 12, 1955. Sale to present owner by Benedek Broadcasting Co. LLC approved by FCC August 29, 2002 (Television Digest, Vol. 42:14). Sale to Benedek Broadcasting Co. LLC by Dothan Holdings Inc. approved by FCC 1995. Sale to Dothan Holdings by WTVY Inc. (Charles Woods) approved by FCC March 16, 1993.

Represented (sales): Continental Television Sales.

Represented (legal): Wiley Rein LLP.

Personnel:

Pat Dalbey, Regional Vice President & General Manager.

Richard Morgan, General Sales Manager.

Corey Grace, Promotion Director.

Huey Lee, Production Supervisor.

Katie McManus-Faye, News Director.

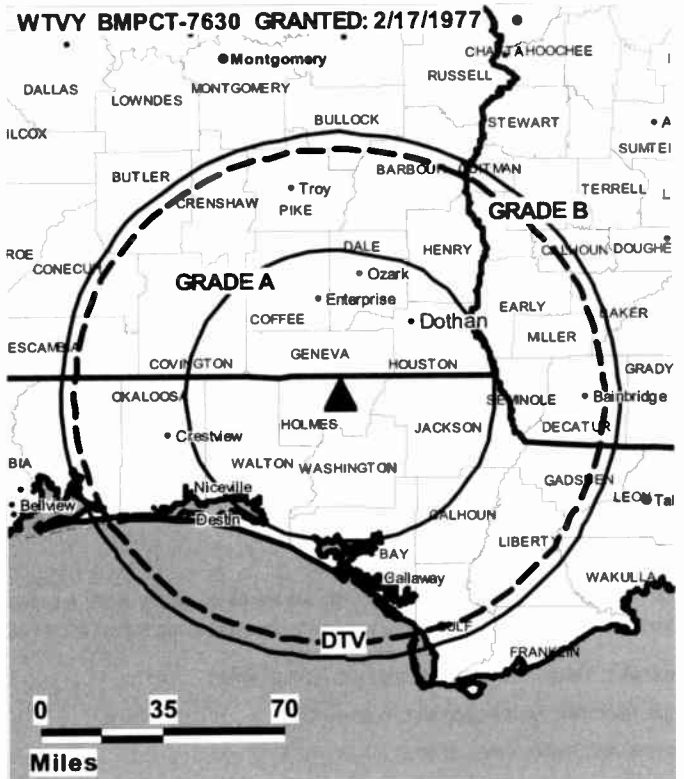
Cindy Crawford, Traffic Manager.

Brenda Stefin, Creative Services Director.

Wade Thomaston, Chief Engineer.

Rita Faircloth, Business Manager.

City of License: Dothan. **Station DMA:** Dothan, AL. **Rank:** 172.



© 2009 Warren Communications News

Circulation © 2008 Nielsen. Coverage based on Nielsen study.

GrandTotal	Cable TV Households	Non-cable TV Households	Total TV Households
Estimated Station Totals *	253,520	93,970	347,490
Average Weekly Circulation (2008)	119,941	36,526	156,467
Average Daily Circulation (2008)			76,857
Station DMA Total	Cable TV Households	Non-cable TV Households	Total TV Households
Estimated Station Totals *	68,820	31,040	99,860
Average Weekly Circulation (2008)	51,769	18,917	70,686
Average Daily Circulation (2008)			43,161
Other DMA Total	Cable TV Households	Non-cable TV Households	Total TV Households
Estimated Station Totals *	184,700	62,930	247,630
Average Weekly Circulation (2008)	68,172	17,609	85,781
Average Daily Circulation (2008)			33,696

*Estimated station totals are sums of the Nielsen TV and Cable TV household estimates for each county in which the station registers viewing of more than 5% as per the Nielsen Survey Methods.

WTVY-DT
Ch. 36

Network Service: MNT, CW, CBS.

Grantee: Gray Television Licensee Inc., 1750 K St. NW, Suite 1200, Washington, DC 20006.

Studio: 285 N. Foster Rd., Dothan, AL 36303.

Mailing Address: PO Box 1089, Dothan, AL 36302.

Phone: 334-792-3195. **Fax:** 334-793-3947.

E-mail: julia@wtvty.com

Web Site: http://www.wtvtynews4.com

Technical Facilities: Channel No. 36 (602-608 MHz). Authorized power: 995-kw max. visual, aural. Antenna: 1880-ft above av. terrain, 1870-ft. above ground, 2005-ft. above sea level.

Latitude	30°	55'	10"
Longitude	85°	44'	28"

Note: Latitude and longitude coordinates shown are based on the North American Datum of 1927 (NAD 27) as currently required by the Mass Media Bureau of the FCC.

Ownership: Gray Television Inc. (Group Owner).

Began Operation: Station operating under Special Temporary Authority at 1000-kw max. visual; no on-air

Represented (sales): Continental Television Sales.

Represented (legal): Wiley Rein LLP.

Personnel:

Pat Oalby, Regional Vice President & General Manager.

Richard Morgan, General Sales Manager.

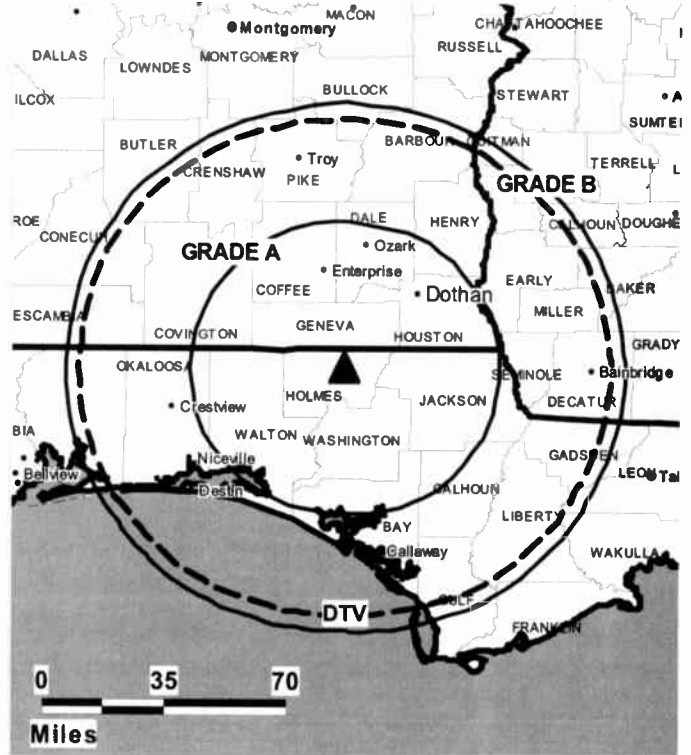
Corey Grace, Promotion Director.

Huey Lee, Production Supervisor.

Katie McManus-Faye, News Director.

Cindy Crawford, Traffic Manager.

WTVY-DT BPCDT-19991029ADN GRANTED: 2/22/2001



© 2009 Warren Communications News

Brenda Stefin, Creative Services Director.

Wade Thomaston, Chief Engineer.

Rita Faircloth, Business Manager.

City of License: Dothan. **Station DMA:** Dothan, AL. **Rank:** 172.

Nielsen Data: Not available.

WHDF
Ch. 15

Network Service: CW.

Licensee: Huntsville TV LLC, PO Box 1800, c/o Brooks, Pierce, McLendon, Humphrey & Leonard, Raleigh, NC 27602.

Studio: 840 Cypress Mill Rd., Florence, AL 35630.

Mailing Address: 200 Andrew Jackson Wy, Huntsville, AL 35801.

Phone: 256-536-1550. **Fax:** 256-536-8286.

E-mail: lou@thevalleyscw.tv

Web Site: http://www.thevalleyscw.tv

Technical Facilities: Channel No. 15 (476-482 MHz). Authorized power: 2510-kw max. visual, aural. Antenna: 1414-ft above av. terrain, 1316-ft. above ground, 2155-ft. above sea level.

Latitude 35° 00' 09"
Longitude 87° 08' 09"

Note: Latitude and longitude coordinates shown are based on the North American Datum of 1927 (NAD 27) as currently required by the Mass Media Bureau of the FCC.

Satellite Earth Stations: Transmitter RCA; M/A-Com, 8-meter Ku-band; Harris, 10-meter C-band; Harris, 3-meter Ku-band; Harris, 5-meter Ku-band; Harris receivers.

Ownership: James L. Lockwood Jr.

Began Operation: October 28, 1957. Sale to present owner by Florence Television LLC, Debtor-in-Possession approved by FCC May 11, 2004. Sale to Florence Television LLC from Muscle Shoals Inc. approved by FCC October 25, 1996. Bankruptcy Court approved reorganization of Florence TV LLC as Valley Television LLC 1999.

Represented (legal): Brooks, Pierce, McLendon, Humphrey & Leonard LLP.

Represented (sales): Blair Television.

Personnel:

Louann Thomson, Chief Executive Officer & General Manager.

Brian Capaldo, Station Manager.

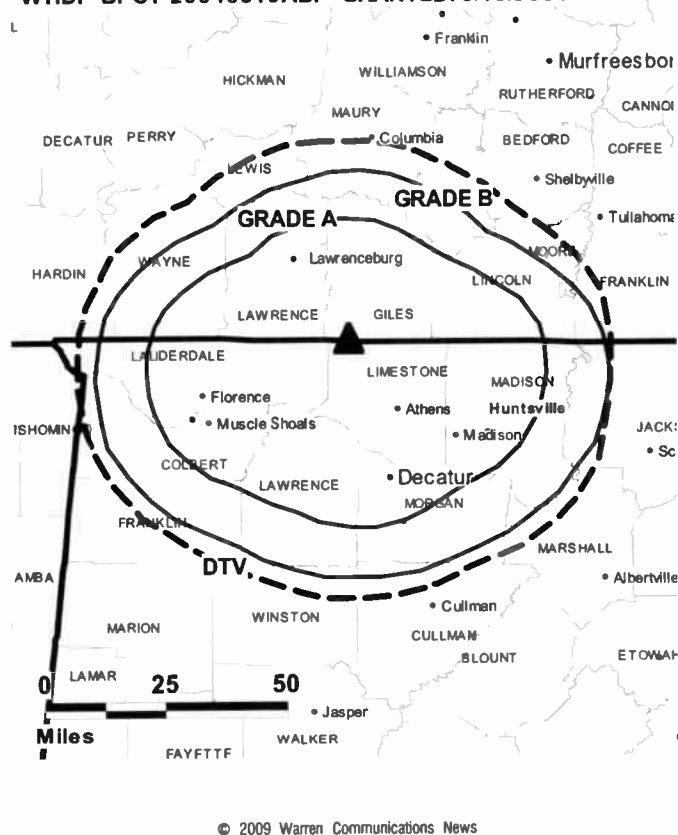
Brian Rogers, General Sales Manager.

Tim Rovere, Chief Engineer.

Tiffany Humphrey, Business & Traffic Manager.

City of License: Florence. **Station DMA:** Huntsville-Decatur (Florence), AL. **Rank:** 82.

WHDF BPCT-20040519ABP GRANTED: 6/18/2004



Circulation © 2008 Nielsen. Coverage based on Nielsen study.

GrandTotal	Cable TV Households	Non-cable TV Households	Total TV Households
Estimated Station Totals *	231,120	182,090	413,210
Average Weekly Circulation (2008)	49,466	32,711	82,177
Average Daily Circulation (2008)			25,436
Station DMA Total	Cable TV Households	Non-cable TV Households	Total TV Households
Estimated Station Totals *	222,870	152,450	375,320
Average Weekly Circulation (2008)	48,239	30,078	78,317
Average Daily Circulation (2008)			23,496
Other DMA Total	Cable TV Households	Non-cable TV Households	Total TV Households
Estimated Station Totals *	8,250	29,640	37,890
Average Weekly Circulation (2008)	1,227	2,633	3,860
Average Daily Circulation (2008)			1,940

*Estimated station totals are sums of the Nielsen TV and Cable TV household estimates for each county in which the station registers viewing of more than 5% as per the Nielsen Survey Methods.

WHDF-DT
Ch. 14

Network Service: CW.

Licensee: Huntsville TV LLC, PO Box 1800, c/o Brooks, Pierce, McLendon, Humphrey & Leonard, Raleigh, NC 27602.

Studio: 840 Cypress Mill Rd., Florence, AL 35630.

Mailing Address: 200 Andrew Jackson Wy, Huntsville, AL 35801.

Phone: 256-536-1550. **Fax:** 256-536-8286.

E-mail: lou@thevalleyscw.tv

Web Site: http://www.thevalleyscw.tv

Technical Facilities: Channel No. 14 (470-476 MHz). Authorized power: 1000-kw visual, aural. Antenna: 1414-ft above av. terrain, 1316-ft. above ground, 2155-ft. above sea level.

Latitude	35°	00'	09"
Longitude	87°	08'	09"

Note: Latitude and longitude coordinates shown are based on the North American Datum of 1927 (NAD 27) as currently required by the Mass Media Bureau of the FCC.

Ownership: James L. Lockwood Jr.

Began Operation: Station operating; no on-air date

Represented (legal): Brooks, Pierce, McLendon, Humphrey & Leonard LLP.

Represented (sales): Blair Television.

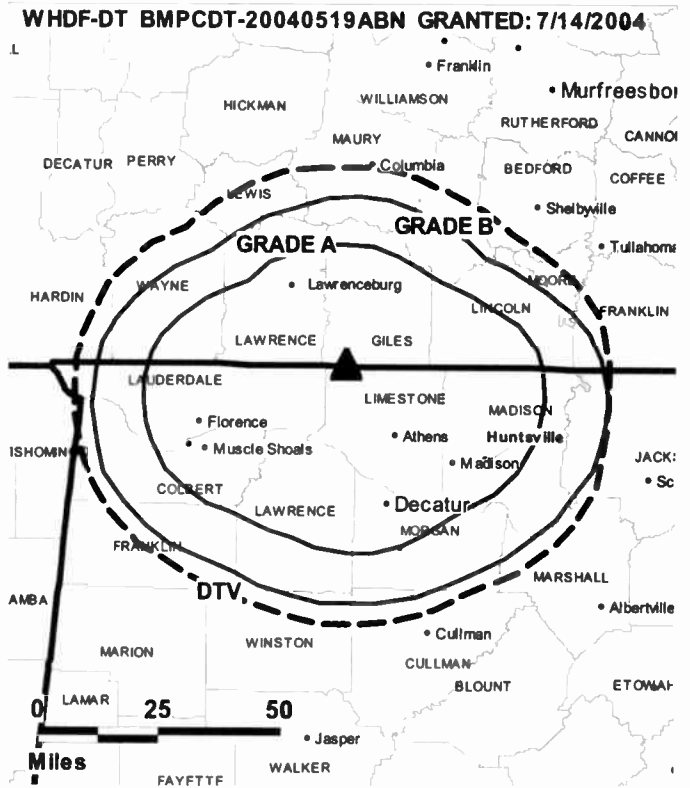
Personnel:

Louann Thomson, Chief Executive Officer & General Manager.

Brian Capaldo, Station Manager.

Brian Rogers, General Sales Manager.

Tim Rovere, Chief Engineer.



Tiffany Humphrey, Business & Traffic Manager.

City of License: Florence. **Station DMA:** Huntsville-Decatur (Florence), AL. **Rank:** 82.

Nielsen Data: Not available.

WYLE

Ch. 26

Network Service: IND.

Licensee: ETC Communications Inc., PO Box 850, Sheffield, AL 35660.

Studio: 700 W. Montgomery Ave., Sheffield, AL 35660.

Mailing Address: PO Box 850, Sheffield, AL 35660.

Phone: 256-381-2600. **Fax:** 256-383-3157.

E-mail: sneadkl@bellsouth.net

Web Site: http://www.wyletv.com

Technical Facilities: Channel No. 26 (542-548 MHz). Authorized power: 690-kw max. visual, 69-kw aural. Antenna: 756-ft above av. terrain, 552-ft. above ground, 1482-ft. above sea level.

Latitude	34°	34'	38"
Longitude	87°	46'	57"

Transmitter: Underwood Mountain, Colbert County.

Digital Facilities: Channel No. 20 (506-512 MHz). Power: 48.9-kw max. visual. Antenna: 913-ft above av. terrain, 606-ft. above ground, 1389-ft. above sea level.

Latitude	34°	37'	41.2"
Longitude	87°	44'	14"

FCC Digital File Number: BPCDT-19991101ALK. Granted: December 5, 2001.

Note: Latitude and longitude coordinates shown are based on the North American Datum of 1927 (NAD 27) as currently required by the Mass Media Bureau of the FCC.

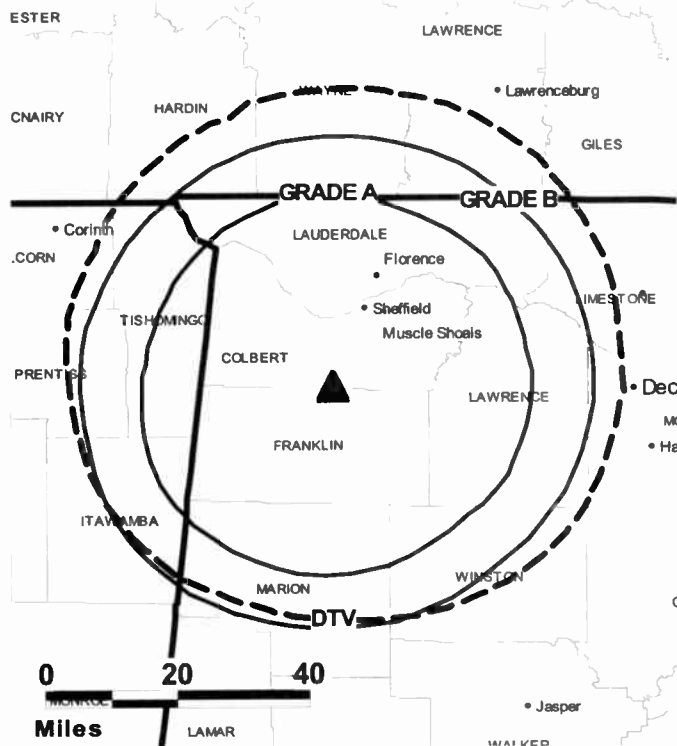
Satellite Earth Station: Transmitter Townsend; Comtech, 4.3-meter C-band.

Ownership: ETC Communications Inc.

Began Operation: April 19, 1986. Sale to WYLE TV LLC (James L. Lockwood Jr.) pending. Station ceased operations February 8, 2007 and has requested Special Temporary Authority to remain silent due to financial difficulties. Sale to present owner by Bridgerland Television Inc. approved by FCC June 11, 1993. Sale to Bridgerland Television Inc. by Alabama Management Co. Inc. approved by FCC November 30, 1988.

Represented (legal): Irwin, Campbell & Tannenwald PC.

WYLE BMPCT-19840203KF GRANTED: 11/16/1984



© 2009 Warren Communications News

Personnel:

Karen Snead White, Station Manager, News & Promotion Director.

Bud Hale, General Sales Manager.

City of License: Florence. **Station DMA:** Huntsville-Decatur (Florence), AL. Rank: 82.

Nielsen Data: Not available.

Alabama — Gadsden

WPXH

Ch. 44

Network Service: IDN.

Licensee: Paxson Communications License Co. LLC, 601 Clearwater Park Rd., West Palm Beach, FL 33401-6233.

Studio: 2085 Golden Crest Dr., Birmingham, AL 35209.

Mailing Address: 2085 Golden Crest Dr., Birmingham, AL 35209.

Phone: 205-870-4404. **Fax:** 205-870-0744.

E-mail: josephkoker@ionmedia.tv

Web Site: http://www.ionline.tv

Technical Facilities: Channel No. 44 (650-656 MHz). Authorized power: 5000-kw max. visual, aural. Antenna: 1115-ft above av. terrain, 1033-ft. above ground, 2024-ft. above sea level.

Latitude 33° 53' 27"
Longitude 86° 28' 13"

Transmitter: 2.6-mi. SE of Allgood, Blount County.

Note: Latitude and longitude coordinates shown are based on the North American Datum of 1927 (NAD 27) as currently required by the Mass Media Bureau of the FCC.

Multichannel TV Sound: Stereo only.

Ownership: IDN Media Networks Inc. (Group Owner).

Began Operation: April 25, 1986. Transfer of control by ION Media Networks Inc. from Paxson Management Corp. & Lowell W. Paxson to CIG Media LLC approved by FCC December 31, 2007. Paxson Communications Corp. became ION Media Networks Inc. on June 26, 2006. Sale to Paxson Communications Corp. by WNAL-TV Inc. approved by FCC April 25, 1997. Sale to WNAL-TV Inc. by Anthony J. Fant & Kyla Beth Fant approved by FCC March 6, 1986.

Represented (legal): Dow Lohnes PLLC.

Represented (engineering): Bromo Communications Inc.

Personnel:

Deborah Perry, Operations Manager.

Rhonda Schultk, General Sales Manager.

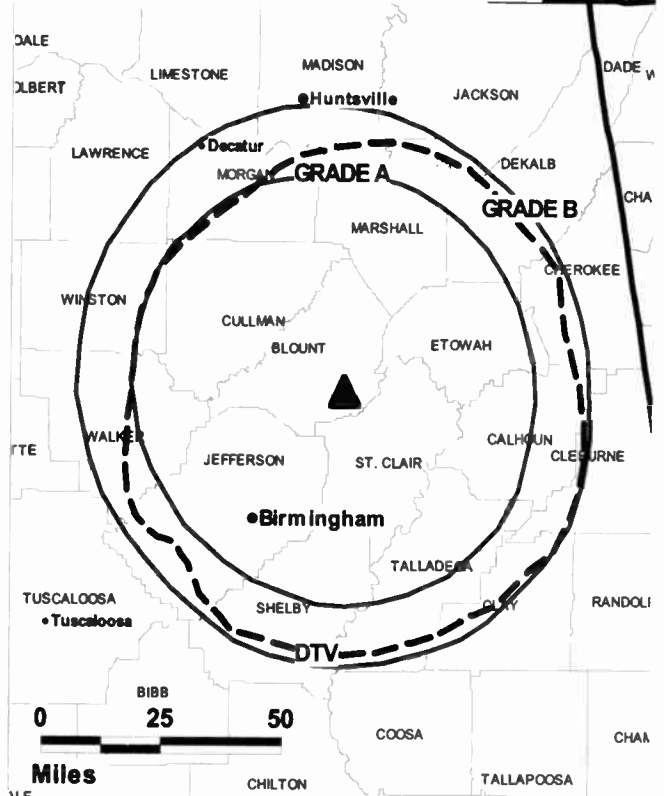
Anthony King, Chief Engineer.

Angela Head, Traffic Manager.

City of License: Gadsden. **Station DMA:** Birmingham (Anniston & Tuscaloosa), AL.

Rank: 40.

WPXH BPCT-19950907KE GRANTED: 9/16/1997



© 2009 Warren Communications News

Circulation © 2008 Nielsen. Coverage based on Nielsen study.

GrandTotal	Cable TV Households	Non-cable TV Households	Total TV Households
Estimated Station Totals *	438,770	65,900	504,670
Average Weekly Circulation (2008)	36,445	4,372	40,817
Average Daily Circulation (2008)			9,412
Station DMA Total	Cable TV Households	Non-cable TV Households	Total TV Households
Estimated Station Totals *	357,840	65,900	423,740
Average Weekly Circulation (2008)	27,999	4,372	32,371
Average Daily Circulation (2008)			7,972
Other DMA Total	Cable TV Households	Non-cable TV Households	Total TV Households
Estimated Station Totals *	80,930	0	80,930
Average Weekly Circulation (2008)	8,446	0	8,446
Average Daily Circulation (2008)			1,440

*Estimated station totals are sums of the Nielsen TV and Cable TV household estimates for each county in which the station registers viewing of more than 5% as per the Nielsen Survey Methods.

WPXH-DT
Ch. 45

Network Service: ION.

Licensee: Paxson Communications License Co. LLC, 601 Clearwater Park Rd., West Palm Beach, FL 33401-6233.

Studio: 2085 Golden Crest Dr., Birmingham, AL 35209.

Mailing Address: 2085 Golden Crest Dr., Birmingham, AL 35209.

Phone: 205-870-4404. **Fax:** 205-870-0744.

E-mail: josephkoker@ionmedia.tv

Web Site: http://www.ionline.tv

Technical Facilities: Channel No. 45 (656-662 MHz). Authorized power: 225-kw max. visual, aural. Antenna: 1063-ft above av. terrain, 968-ft. above ground, 1972-ft. above sea level.

Latitude	33°	53'	27"
Longitude	86°	28'	13"

Transmitter: Approx 1-mi. at a bearing of 140 degrees from the intersection of CH 1 & Boat Land Rd.

Note: Latitude and longitude coordinates shown are based on the North American Datum of 1927 (NAD 27) as currently required by the Mass Media Bureau of the FCC.

Ownership: ION Media Networks Inc. (Group Owner).

Began Operation: May 1, 2002. Standard Definition.

Represented (legal): Dow Lohnes PLLC.

Personnel:

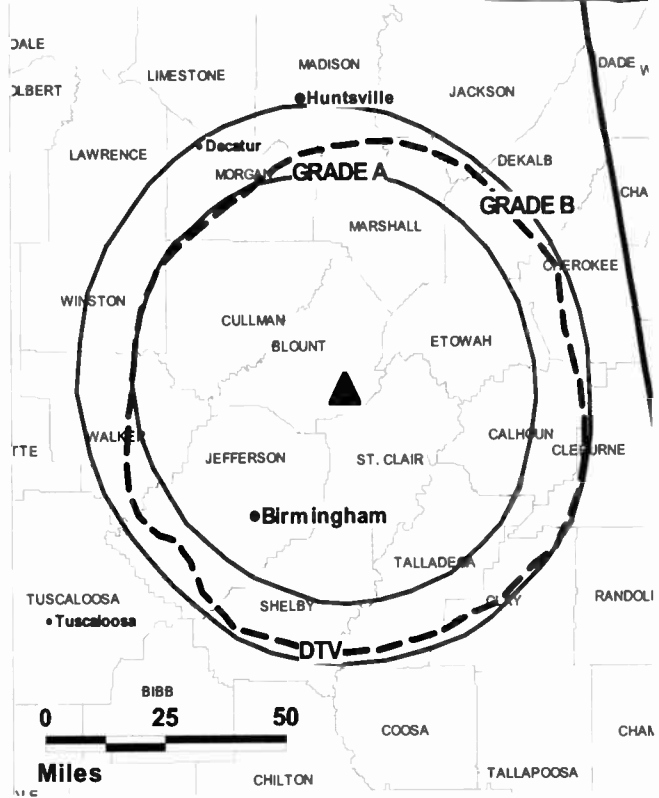
Deborah Perry, Operations Manager.

Rhonda Schulik, General Sales Manager.

Anthony King, Chief Engineer.

Angela Head, Traffic Manager.

WPXH-DT BMDPDT-20020412AAM GRANTED: 4/26/2002



© 2009 Warren Communications News

City of License: Gadsden. **Station DMA:** Birmingham (Anniston & Tuscaloosa), AL.

Rank: 40.

Nielsen Data: Not available.

WTJP-DT

Ch. 26

Network Service: TBN.

Licensee: Trinity Broadcasting Network Inc., 2442 Michelle Dr., Tustin, CA 92780.

Studio: 313 Rosedale Ave., Gadsden, AL 35901.

Mailing Address: 313 Rosedale Ave., Gadsden, AL 35901.

Phone: 256-546-8860. **Fax:** 256-543-8623.

E-mail: ghodges@tbn.org

Web Site: http://www.tbn.org

Technical Facilities: Channel No. 26 (542-548 MHz). Authorized power: 150-kw max. visual, aural. Antenna: 1033-ft above av. terrain, 646-ft. above ground, 1962-ft. above sea level.

Latitude	33°	48'	53"
Longitude	86°	26'	55"

Requests CP for change to 1000-kw max. visual; BPCDT-20080616AEF.

Holds CP for change to 115-kw max. visual, 1079-ft above av. terrain, 702-ft. above ground, 2018-ft. above sea level; BPCDT-20080307ABA.

Note: Latitude and longitude coordinates shown are based on the North American Datum of 1927 (NAD 27) as currently required by the Mass Media Bureau of the FCC.

Ownership: Trinity Broadcasting Network Inc. (Group Owner).

Began Operation: Station operating; no on-air date

Represented (legal): Colby M. May.

Personnel:

Gary Hodges, General Manager.

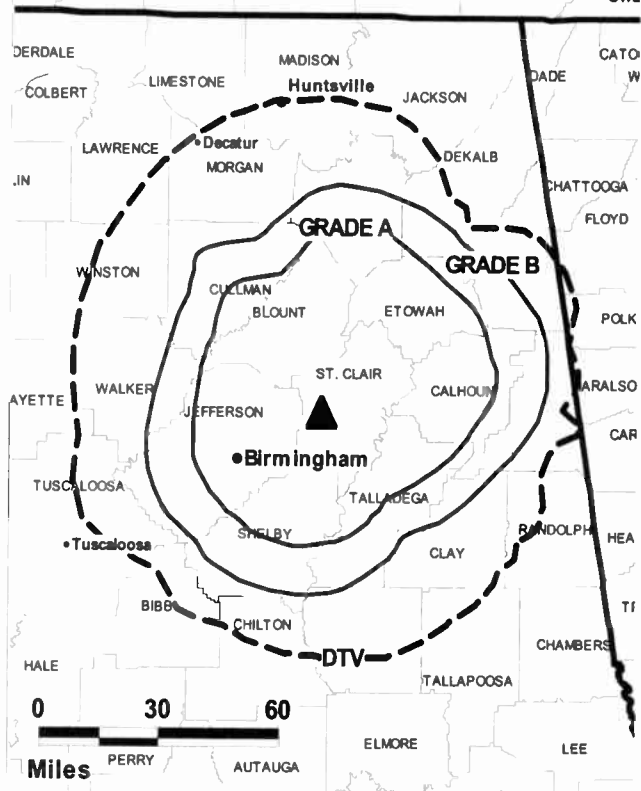
Curtiss Kemp, Chief Engineer.

Andrew Willmore, Production Director.

Jo Ann Hodges, Traffic & Office Manager.

WTJP-DT BPCDT-20080616AEF GRANTED: 8/4/2008

•Cha



© 2009 Warren Communications News

Kathy Putman, Public Affairs Director.

City of License: Gadsden. **Station DMA:** Birmingham (Anniston & Tuscaloosa), AL.

Rank: 40.

Nielsen Data: Not available.

WTJP-TV
Ch. 60

Network Service: TBN.

Licensee: Trinity Broadcasting Network Inc., 2442 Michelle Dr., Tustin, CA 92780.

Studio: 313 Rosedale Ave., Gadsden, AL 35901.

Mailing Address: 313 Rosedale Ave., Gadsden, AL 35901.

Phone: 256-546-8860. **Fax:** 256-543-8623.

E-mail: ghodges@tbn.org

Web Site: http://www.tbn.org

Technical Facilities: Channel No. 60 (746-752 MHz). Authorized power: 5000-kw max. visual, 500-kw aural. Antenna: 1139-ft above av. terrain, 703-ft. above ground, 2023-ft. above sea level.

Latitude 33° 40' 53"
Longitude 86° 26' 55"

Transmitter: 3.9-mi. NE of Springville.

Note: Latitude and longitude coordinates shown are based on the North American Datum of 1927 (NAD 27) as currently required by the Mass Media Bureau of the FCC.

Satellite Earth Station: Transmitter Townsend; Vertex, 6.1-meter C-band; Micro-dyne receivers.

Ownership: Trinity Broadcasting Network Inc. (Group Owner).

Began Operation: July 22, 1986.

Represented (legal): Colby M. May.

Represented (sales): Trinity Broadcasting Network (TBN) (Sales).

Represented (engineering): Smith & Fisher.

Personnel:

Gary Y. Hodges, General Manager.

Curtiss Kemp, Chief Engineer.

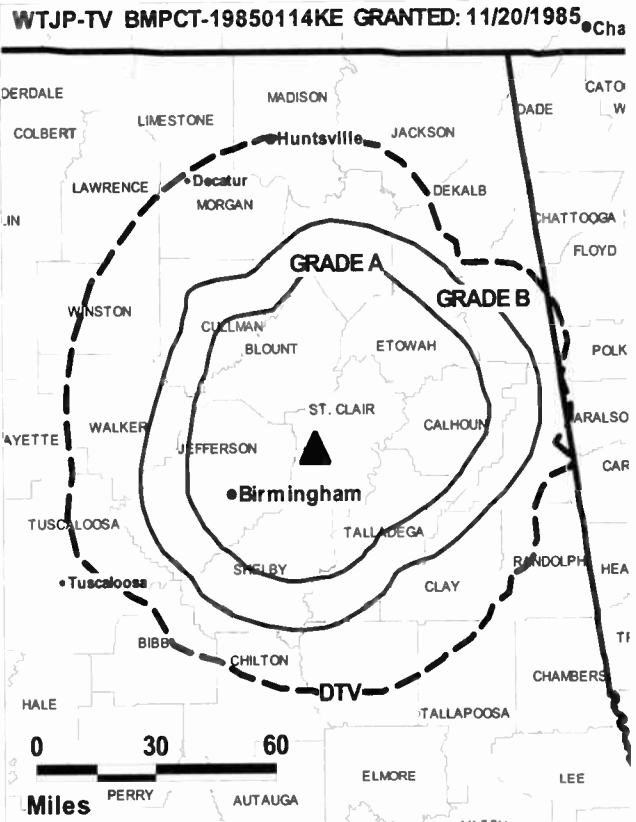
Andrew Willmore, Production Director.

Jo Ann Hodges, Traffic & Office Manager.

Kathy Putman, Public Affairs Director.

City of License: Gadsden. **Station DMA:** Birmingham (Anniston & Tuscaloosa), AL.

Rank: 40.



© 2009 Warren Communications News

Circulation © 2008 Nielsen. Coverage based on Nielsen study.

GrandTotal	Cable TV Households	Non-cable TV Households	Total TV Households
Estimated Station Totals *	280,750	0	280,750
Average Weekly Circulation (2008)	19,681	0	19,681
Average Daily Circulation (2008)			4,526
Station DMA Total	Cable TV Households	Non-cable TV Households	Total TV Households
Estimated Station Totals *	251,050	0	251,050
Average Weekly Circulation (2008)	17,372	0	17,372
Average Daily Circulation (2008)			4,103
Other DMA Total	Cable TV Households	Non-cable TV Households	Total TV Households
Estimated Station Totals *	29,700	0	29,700
Average Weekly Circulation (2008)	2,309	0	2,309
Average Daily Circulation (2008)			423

*Estimated station totals are sums of the Nielsen TV and Cable TV household estimates for each county in which the station registers viewing of more than 5% as per the Nielsen Survey Methods.

WBPG
Ch. 55

Network Service: CW.

Licensee: LIN of Alabama LLC, 4 Richmond Square, Suite 200, Providence, RI 02906.

Studio: 1501 Satchel Paige Dr, Mobile, AL 36606.

Mailing Address: 1501 Satchel Paige Dr, Mobile, AL 36606.

Phone: 251-434-1010. **Fax:** 251-434-1110.

E-mail: bcashen@fox10tv.com

Web Site: http://www.thegulfcoastcw.com

Technical Facilities: Channel No. 55 (716-722 MHz). Authorized power: 1500-kw max. visual, aural. Antenna: 1011-ft above av. terrain, 1020-ft. above ground, 1116-ft. above sea level.

Latitude 30° 36' 37"
Longitude 87° 36' 26"

Transmitter: Approx. 0.75-mi. at a bearing of 140 degrees T from intersection of Wilcox & Patterson.

Digital Facilities: Channel No. 25 (536-542 MHz). Power: 70-kw max. visual, aural. Antenna: 955-ft above av. terrain, 955-ft. above ground, 1061-ft. above sea level.

Latitude 30° 36' 40.3"
Longitude 87° 36' 26.8"

FCC Digital File Number: BPCDT-20080313AAU. Granted: March 18, 2008.

Note: Latitude and longitude coordinates shown are based on the North American Datum of 1927 (NAD 27) as currently required by the Mass Media Bureau of the FCC.

Ownership: LIN TV Corp. (Group Owner).

Began Operation: September 2, 2001. Sale to present owner by Emmis Communications Corp. approved by FCC June 29, 2006. Initial sale to LIN of Alabama LLC was approved by FCC November 29, 2005 but then rescinded. Application was amended and resubmitted January 23, 2006. Sale to Emmis Communications Corp. by Pegasus Communications Corp. approved by FCC January 23, 2003.

Represented (legal): Covington & Burling.

Represented (engineering): du Treil, Lundin & Rackley Inc.

Personnel:

Matt Pumo, Vice President & General Manager.

Matt Kelly, General Sales Manager.

Faye Olensky, Local Sales Manager.

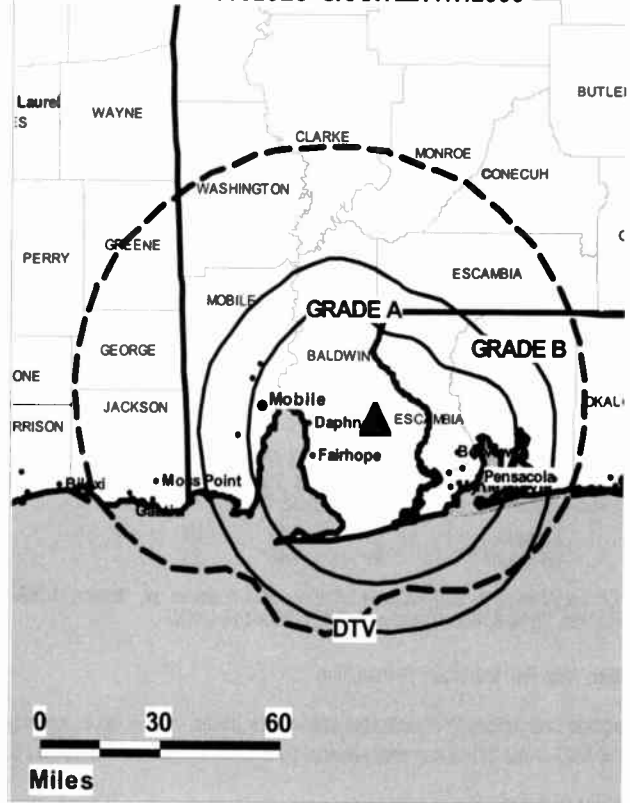
Roland Fields, Chief Engineer.

Kathy Leavitt, Business Manager.

Larry Pate, Programming Director.

Kyle Claude, Creative Services Director.

WBPG BPCT-19960920LU GRANTED: 7/7/2000



Cheryl Richardson, Traffic Manager.

City of License: Gulf Shores.

Station DMA: Mobile, AL-Pensacola (Fort Walton Beach), FL. Rank: 60.

Circulation © 2008 Nielsen. Coverage based on Nielsen study.

GrandTotal	Cable TV Households	Non-cable TV Households	Total TV Households
Estimated Station Totals *	311,920	193,330	505,250
Average Weekly Circulation (2008)	61,270	37,471	98,741
Average Daily Circulation (2008)			27,833
Station DMA Total	Cable TV Households	Non-cable TV Households	Total TV Households
Estimated Station Totals *	311,920	193,330	505,250
Average Weekly Circulation (2008)	61,270	37,471	98,741
Average Daily Circulation (2008)			27,833

*Estimated station totals are sums of the Nielsen TV and Cable TV household estimates for each county in which the station registers viewing of more than 5% as per the Nielsen Survey Methods.

WTTO

Ch. 21

(Operates satellite WDBB, Bessemer)

Network Service: CW.

Licensee: WTTO Licensee LLC, 10706 Beaver Dam Rd., Cockeysville, MD 21030.

Studios: 2021 Golden Crest Dr, Birmingham, AL 35209; 651 Beacon Pkwy W, Ste 105, Birmingham, AL 35209.

Mailing Address: 651 Beacon Pkwy W, Ste 105, Birmingham, AL 35209.

Phone: 205-943-2168. **Fax:** 205-290-2114.

E-mail: jclowe@wtto.sbgnet.com

Web Site: http://www.wtto21.com

Technical Facilities: Channel No. 21 (512-518 MHz). Authorized power: 1050-kw max. & 794-kw horizontal visual, 105-kw & 79.4-kw horizontal aural. Antenna: 1340-ft above av. terrain, 1058-ft. above ground, 2008-ft. above sea level.

Latitude 33° 29' 04"
Longitude 86° 48' 25"

Holds CP for change to 920-kw max. visual, 1393-ft above av. terrain, 1066-ft. above ground, 2013-ft. above sea level; BPCT-20041104AKN.

Transmitter: Atop Red Mountain, Birmingham.

Note: Latitude and longitude coordinates shown are based on the North American Datum of 1927 (NAD 27) as currently required by the Mass Media Bureau of the FCC.

Multichannel TV Sound: Stereo only.

Satellite Earth Stations: Transmitter RCA; RCA, 4.5-meter Ku-band; Comtech, 5-meter C-band; Anixter-Mark, 5-meter C-band; Scientific-Atlanta, Pinzone, M/A-Com receivers.

LMA: Local marketing agreement with WDBB (W), Bessemer.

Ownership: Sinclair Broadcast Group Inc. (Group Owner).

Began Operation: April 21, 1982. Sale to present owner by ABRY Communications approved by FCC May 20, 1994. Sale to ABRY Communications by HR Broadcasting Corp. approved by FCC October 19, 1990 (Television Digest, Vol. 30:24). Sale to HR Broadcasting by Byron Lasky approved by FCC July 14, 1986. Sale of 50.2% to B. Lasky, 49.8% owner, by William A. & George K. Chapman approved by FCC July 8, 1983.

Represented (sales): Katz Media Group.

Represented (legal): Pillsbury Winthrop Shaw Pittman LLP.

Represented (engineering): du Treil, Lundin & Rackley Inc.

Personnel:

J. C. Lowe, General Manager.

Theresa Holloway, Sales Director.

Justin Hoekstra, National Sales Manager.

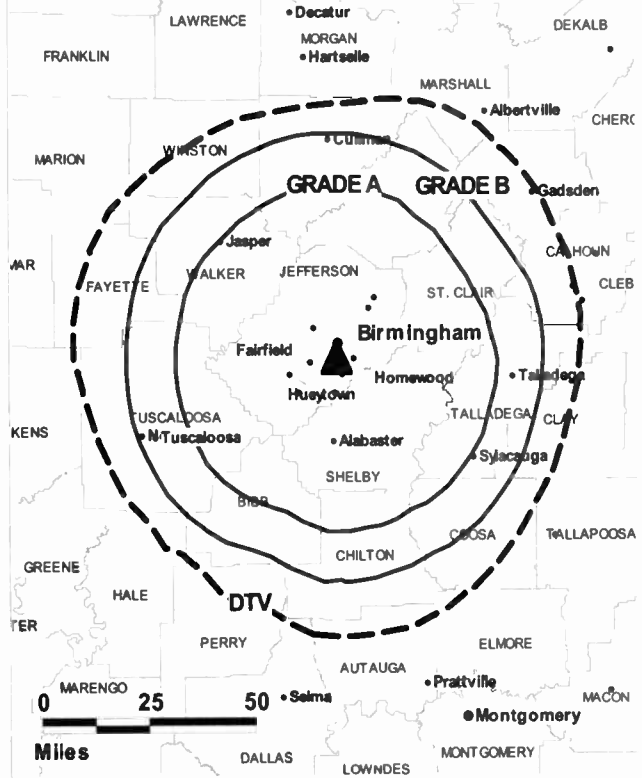
John Batson, Regional Engineer.

Tim Costly, Chief Engineer.

Chris Hummel, Business Manager.

Lucrecia Rubio, Program Director.

WTTO BPCT-20041104AKN GRANTED: 6/13/2005



© 2009 Warren Communications News

Peggy Carpenter, Promotion & Production Manager.

Eddie Applegate, Traffic Manager.

City of License: Homewood.

Station OMA: Birmingham (Anniston & Tuscaloosa), AL. Rank: 40.

Circulation © 2008 Nielsen. Coverage based on Nielsen study.

GrandTotal	Cable TV Households	Non-cable TV Households	Total TV Households
Estimated Station Totals *	382,020	327,800	709,820
Average Weekly Circulation (2008)	150,641	115,648	266,289
Average Daily Circulation (2008)			95,626
Station OMA Total	Cable TV Households	Non-cable TV Households	Total TV Households
Estimated Station Totals *	380,340	324,730	705,070
Average Weekly Circulation (2008)	150,278	115,366	265,644
Average Daily Circulation (2008)			95,465
Other OMA Total	Cable TV Households	Non-cable TV Households	Total TV Households
Estimated Station Totals *	1,680	3,070	4,750
Average Weekly Circulation (2008)	363	282	645
Average Daily Circulation (2008)			161

*Estimated station totals are sums of the Nielsen TV and Cable TV household estimates for each county in which the station registers viewing of more than 5% as per the Nielsen Survey Methods.

WTTO-DT
Ch. 28

Network Service: CW.

Grantee: WTTO Licensee LLC, 10706 Beaver Dam Rd., Cockeysville, MD 21030.

Studios: 2021 Golden Crest Dr, Birmingham, AL 35209; 651 Beacon Pkwy W, Ste 105, Birmingham, AL 35209.

Mailing Address: 651 Beacon Pkwy W, Ste 105, Birmingham, AL 35209.

Phone: 205-943-2168. **Fax:** 205-290-2114.

E-mail: jclowe@wtto.sbgnet.com

Web Site: http://www.wtto21.com

Technical Facilities: Channel No. 28 (554-560 MHz). Authorized power: 765-kw max. visual, aural. Antenna: 1402-ft above av. terrain, 1075-ft. above ground, 2022-ft. above sea level.

Latitude	33°	29'	04"
Longitude	86°	48'	25"

Note: Latitude and longitude coordinates shown are based on the North American Datum of 1927 (NAD 27) as currently required by the Mass Media Bureau of the FCC.

Ownership: Sinclair Broadcast Group Inc. (Group Owner).

Began Operation: Station operating; no on-air date

Represented (sales): Katz Media Group.

Personnel:

J. C. Lowe, General Manager.

Theresa Holloway, Sales Director.

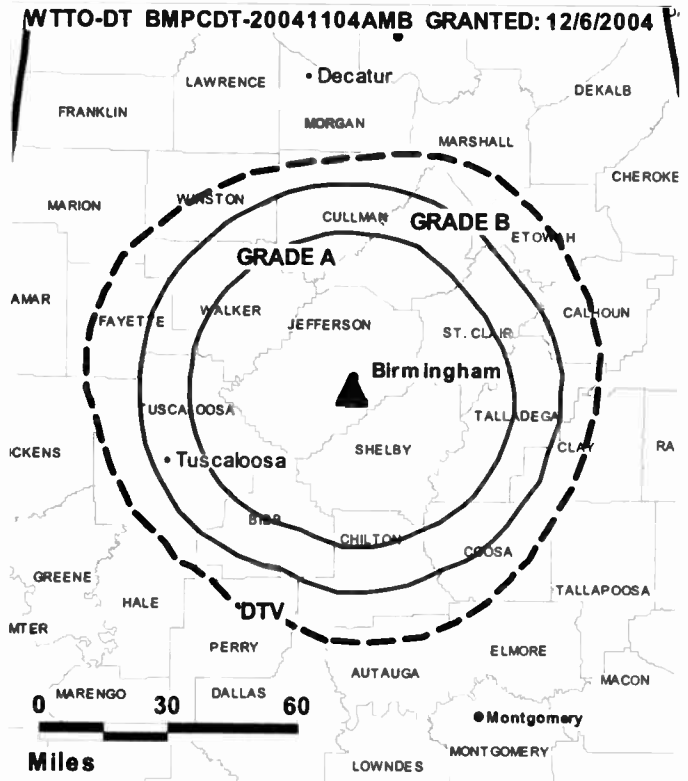
Justin Hoekstra, National Sales Manager.

John Batson, Regional Engineer.

Tim Costly, Chief Engineer.

Chris Hummel, Business Manager.

Lucrecia Rubio, Program Director.



WTTO-DT BMPCDT-20041104AMB GRANTED: 12/6/2004

© 2009 Warren Communications News

Peggy Carpenter, Promotion & Production Manager.

Eddie Applegate, Traffic Manager.

City of License: Homewood.

Station DMA: Birmingham (Anniston & Tuscaloosa), AL. Rank: 40.

Nielsen Data: Not available.

WAAY-DT
Ch. 32

Network Service: ABC.

Licensee: WAAY-TV LLC License, 1477 10th St, Sarasota, FL 34236-4048.

Studio: 1000 Monte Sano Blvd, Huntsville, AL 35801.

Mailing Address: 1000 Monte Sano Blvd, Huntsville, AL 35801.

Phone: 256-533-3131; 256-534-0482 (news). **Fax:** 256-533-6616.

E-mail: newsteam@waaytv.com

Web Site: <http://www.waaytv.com>

Technical Facilities: Channel No. 32 (578-584 MHz). Authorized power: 468-kw max. visual, aural. Antenna: 1764-ft above av. terrain, 969-ft. above ground, 2522-ft. above sea level.

Latitude	34°	44'	12"
Longitude	86°	31'	59"

Note: Latitude and longitude coordinates shown are based on the North American Datum of 1927 (NAD 27) as currently required by the Mass Media Bureau of the FCC.

Ownership: Southern Broadcast Corp. of Sarasota (Group Owner).

Began Operation: Station operating; no on-air date.

Represented (legal): Leibowitz & Associates PA.

Represented (sales): Katz Media Group.

Personnel:

Ray Depa, General Manager.

Chris Kidd, General & Local Sales Manager.

Willy Walker, News Director.

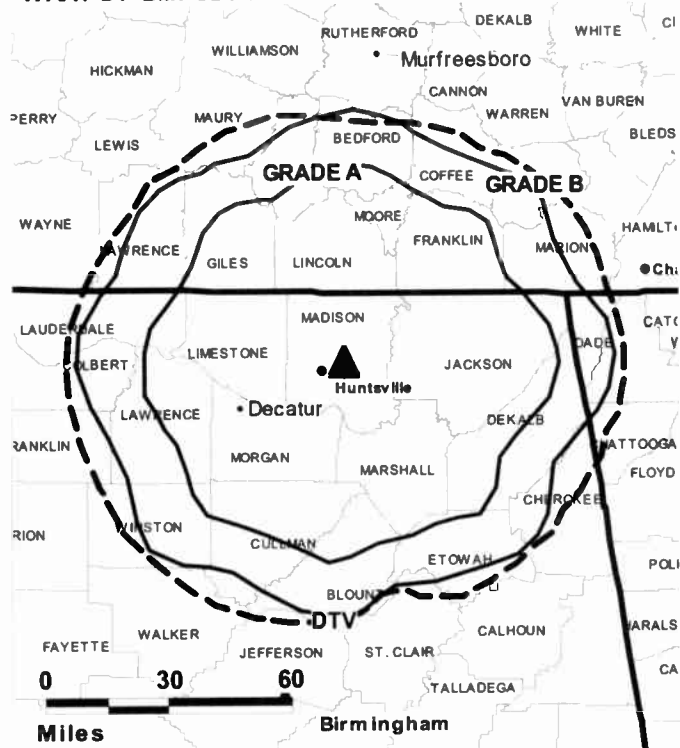
Don Roden, Chief Engineer.

Kim Greene, Business Manager.

David Keller, Program Director.

Tracy Slayton, Creative Services Director.

WAAY-DT BMPCDT-20040730ARJ GRANTED: 8/16/2004



Robin Dorning, Traffic Manager.

City of License: Huntsville. **Station DMA:** Huntsville-Decatur (Florence), AL.

Rank: 82.

Nielsen Data: Not available.

WAAY-TV

Ch. 31

Network Service: ABC.

Licensee: WAAY-TV License LLC, 1477 10th St, Sarasota, FL 34236-4048.

Studio: 1000 Monte Sano Blvd, Huntsville, AL 35801.

Mailing Address: 1000 Monte Sano Blvd, Huntsville, AL 35801.

Phone: 256-533-3131; 256-534-0482 (news). **Fax:** 256-533-6616.

E-mail: newsteam@waaytv.com

Web Site: http://www.waaytv.com

Technical Facilities: Channel No. 31 (572-578 MHz). Authorized power: 1120-kw max. visual, aural. Antenna: 1772-ft above av. terrain, 968-ft. above ground, 2523-ft. above sea level.

Latitude	34°	44'	12"
Longitude	86°	31'	59"

Transmitter: 1000 Monte Sano Blvd., Huntsville.

Note: Latitude and longitude coordinates shown are based on the North American Datum of 1927 (NAD 27) as currently required by the Mass Media Bureau of the FCC.

Multichannel TV Sound: Stereo and separate audio program.

Satellite Earth Stations: Andrew, 7-meter; RCA, Ku-band; Andrew, 3-meter; RCA, Avantek receivers.

Ownership: Southern Broadcast Corp. of Sarasota (Group Owner).

Began Operation: August 1, 1959. Sale to Smith Broadcasting Inc. by P. T. Gunn, James R. Cleary & Associates approved by FCC November 13, 1963. Sale to Grapevine Communications Inc. from Smith Broadcasting Inc. approved by FCC July 19, 1999. Merger with GOCOM Communications LLC approved by FCC November 1, 1999. GOCOM Holdings LLC later renamed Piedmont Television Holdings LLC. Sale to present owner by Piedmont Television Holdings LLC approved by FCC November 15, 2006.

Represented (legal): Leibowitz & Associates PA.

Represented (engineering): Carl T. Jones Corp.

Personnel:

Ray Depa, General Manager.

Chris Kidd, General & Local Sales Manager.

Willy Walker, News Director.

Don Roden, Chief Engineer.

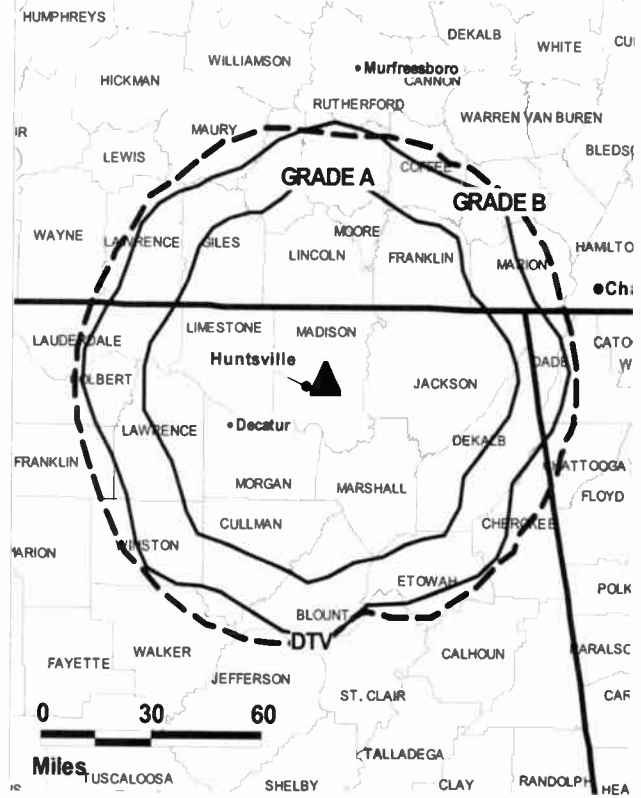
Kim Greene, Business Manager.

David Keller, Program Director.

Tracy Slayton, Creative Services Director.

Robin Dorning, Traffic Manager.

WAAY-TV BPCT-20020508AAF GRANTED: 7/3/2002



© 2009 Warren Communications News

City of License: Huntsville. **Station DMA:** Huntsville-Decatur (Florence), AL.

Rank: 82.

Circulation © 2008 Nielsen. Coverage based on Nielsen study.

GrandTotal	Cable	Non-cable	Total
	TV Households	TV Households	TV Households
Estimated Station Totals *	283,170	161,940	445,110
Average Weekly Circulation (2008)	139,058	81,529	220,587
Average Daily Circulation (2008)			88,570
Station DMA Total	Cable	Non-cable	Total
	TV Households	TV Households	TV Households
Estimated Station Totals *	230,340	152,450	382,790
Average Weekly Circulation (2008)	130,694	79,935	210,629
Average Daily Circulation (2008)			85,738
Other DMA Total	Cable	Non-cable	Total
	TV Households	TV Households	TV Households
Estimated Station Totals *	52,830	9,490	62,320
Average Weekly Circulation (2008)	8,364	1,594	9,958
Average Daily Circulation (2008)			2,832

*Estimated station totals are sums of the Nielsen TV and Cable TV household estimates for each county in which the station registers viewing of more than 5% as per the Nielsen Survey Methods.

WAFF
Ch. 48

Network Service: NBC.

Licensee: WAFF License Subsidiary LLC, 201 Monroe St, RSA Tower, 20th Fl, Montgomery, AL 36104.

Studio: 1414 N Memorial Pkwy, Huntsville, AL 35801.

Mailing Address: 1414 N Memorial Pkwy, Huntsville, AL 35801.

Phone: 256-533-4848; 256-533-6397. **Fax:** 256-533-1337.

E-mail: dstafford@waff.com

Web Site: http://www.waff.com

Technical Facilities: Channel No. 48 (674-680 MHz). Authorized power: 1170-kw max. visual, 117-kw aural. Antenna: 1900-ft above av. terrain, 1526-ft. above ground, 2678-ft. above sea level.

Latitude 34° 42' 39"
Longitude 86° 32' 07"

Transmitter: 5000 Governors Dr.

Note: Latitude and longitude coordinates shown are based on the North American Datum of 1927 (NAD 27) as currently required by the Mass Media Bureau of the FCC.

Satellite Earth Stations: Transmitter RCA; ADM, 6.1-meter C-band; Harris, 8-meter Ku-band; Harris, 3-meter Ku-band; M/A-Com, 3.7-meter C-band; Scientific-Atlanta, 4.5-meter Ku-band; M/A-Com, Kavouras, Harris, Avcom receivers.

Ownership: Raycom Media Inc. (Group Owner).

Began Operation: July 4, 1954. Sale to present owner by AFLAC Inc. approved by FCC March 21, 1997. Sale to AFLAC Inc. by International TV Corp. approved by FCC May 16, 1978. Sale to International TV Corp. by Frank Whisenant, et al., approved by FCC October 24, 1974.

Represented (sales): Harrington Righter & Parsons Inc. (HRP).

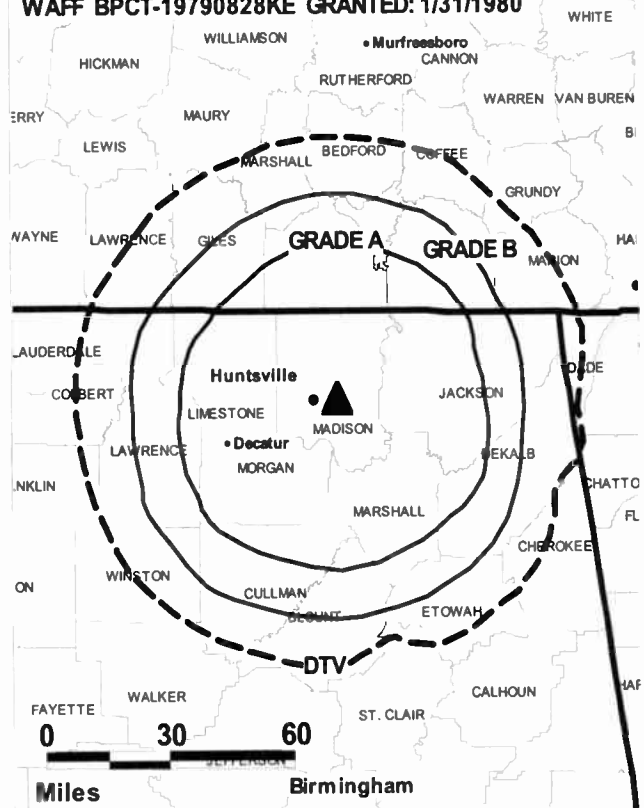
Represented (legal): Covington & Burling.

Represented (engineering): du Treil, Lundin & Rackley Inc.

Personnel:

- Jeff Hoffman, Vice President & General Manager.
- Dale Stafford, General & National Sales Manager.
- Susan Craft, Local Sales Manager.
- Stew Hirsch, News Director.
- J. T. Harriman, Engineering Director.
- Leigh Michal, Programming Director.
- Becky Shores, Marketing & Promotion Director.
- Bud Gambrell, Production Manager.

WAFF BPCT-19790828KE GRANTED: 1/31/1980



© 2009 Warren Communications News

City of License: Huntsville. **Station DMA:** Huntsville-Decatur (Florence), AL.

Rank: 82.

Circulation © 2008 Nielsen. Coverage based on Nielsen study.

GrandTotal	Cable TV Households	Non-cable TV Households	Total TV Households
Estimated Station Totals *	283,170	161,940	445,110
Average Weekly Circulation (2008)	172,845	99,816	272,661
Average Daily Circulation (2008)			146,237
Station DMA Total	Cable TV Households	Non-cable TV Households	Total TV Households
Estimated Station Totals *	230,340	152,450	382,790
Average Weekly Circulation (2008)	161,217	97,994	259,211
Average Daily Circulation (2008)			141,201
Other DMA Total	Cable TV Households	Non-cable TV Households	Total TV Households
Estimated Station Totals *	52,830	9,490	62,320
Average Weekly Circulation (2008)	11,628	1,822	13,450
Average Daily Circulation (2008)			5,036

*Estimated station totals are sums of the Nielsen TV and Cable TV household estimates for each county in which the station registers viewing of more than 5% as per the Nielsen Survey Methods.

WAFF-DT
Ch. 49

Network Service: NBC.

Licensee: WAFF License Subsidiary LLC, 201 Monroe St, RSA Tower, 20th Fl, Montgomery, AL 36104.

Studio: 1414 N Memorial Pkwy, Huntsville, AL 35801.

Mailing Address: 1414 N Memorial Pkwy, Huntsville, AL 35801.

Phone: 256-533-4848; 256-533-6397. **Fax:** 256-533-1337.

E-mail: dstafford@waff.com

Web Site: <http://www.waff.com>

Technical Facilities: Channel No. 49 (680-686 MHz). Authorized power: 41-kw max. visual, aural. Antenna: 1811-ft above av. terrain, 1415-ft. above ground, 2567-ft. above sea level.

Latitude	34°	42'	39"
Longitude	86°	32'	07"

Requests CP for change to 88-kw max. visual, 1808-ft above av. terrain, 1415-ft. above ground, 2567-ft. above sea level; BPCDT-20080619ABF.

Note: Latitude and longitude coordinates shown are based on the North American Datum of 1927 (NAD 27) as currently required by the Mass Media Bureau of the FCC.

Multichannel TV Sound: Stereo only.

Satellite Earth Stations: Transmitter RCA; Harris, 3-meter Ku-band; M/A-Com, 3.7-meter C-band; Scientific-Atlanta, 4.5-meter Ku-band; ADM, 6.1-meter C-band; Harris, 8-meter Ku-band; M/A-Com, Kavouras, Harris, Avcom receivers.

Ownership: Raycom Media Inc. (Group Owner).

Began Operation: October 1, 2002.

Represented (legal): Covington & Burling.

Represented (sales): Harrington Righter & Parsons Inc. (HRP).

Personnel:

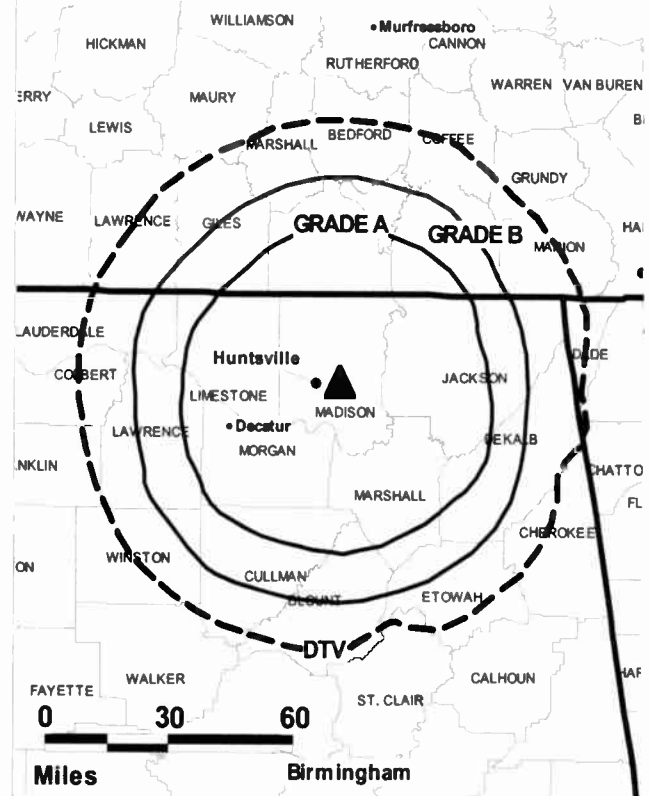
Jeff Hoffman, Vice President & General Manager.

Dale Stafford, General & National Sales Manager.

Susan Craft, Local Sales Manager.

Stew Hirsch, News Director.

WAFF-DT BPCDT-20080619ABF GRANTED: 8/13/2008



© 2009 Warren Communications News

J. T. Harriman, Engineering Director.

Leigh Michal, Programming Director.

Becky Shores, Marketing & Promotion Director.

Bud Gambrell, Production Manager.

City of License: Huntsville. **Station DMA:** Huntsville-Decatur (Florence), AL.

Rank: 82.

Nielsen Data: Not available.

WHNT-DT
Ch. 59

Network Service: CBS.

Licensee: Local TV Alabama License LLC, 1717 Dixie Hwy, Ste 650, Fort Wright, KY 41011.

Studio: 200 Holmes Ave, Huntsville, AL 35804.

Mailing Address: PO Box 19, Huntsville, AL 35804.

Phone: 256-533-1919; 800-533-8819. **Fax:** 256-533-4503.

E-mail: nonda.sloan@whnt.com

Web Site: <http://www.whnt.com>

Technical Facilities: Channel No. 59 (740-746 MHz). Authorized power: 1000-kw max. visual, aural. Antenna: 1686-ft above av. terrain, 853-ft. above ground, 2457-ft. above sea level.

Latitude	34°	44'	19"
Longitude	86°	31'	56"

Holds CP for change to channel number 19, 53-kw max. visual, 1742-ft above av. terrain, 909-ft. above ground, 2513-ft. above sea level; BPCDT-20080313AAC.

Note: Latitude and longitude coordinates shown are based on the North American Datum of 1927 (NAD 27) as currently required by the Mass Media Bureau of the FCC.

Satellite Earth Station: Andrew receivers, Ku & C-band.

Ownership: Local TV Holdings LLC (Group Owner).

Began Operation: April 9, 2002. Station plans to broadcast digitally on its analog channel allotment.

Represented (sales): Continental Television Sales.

Represented (legal): Dow Lohnes PLLC.

Personnel:

Stan Pylant, President & General Manager.

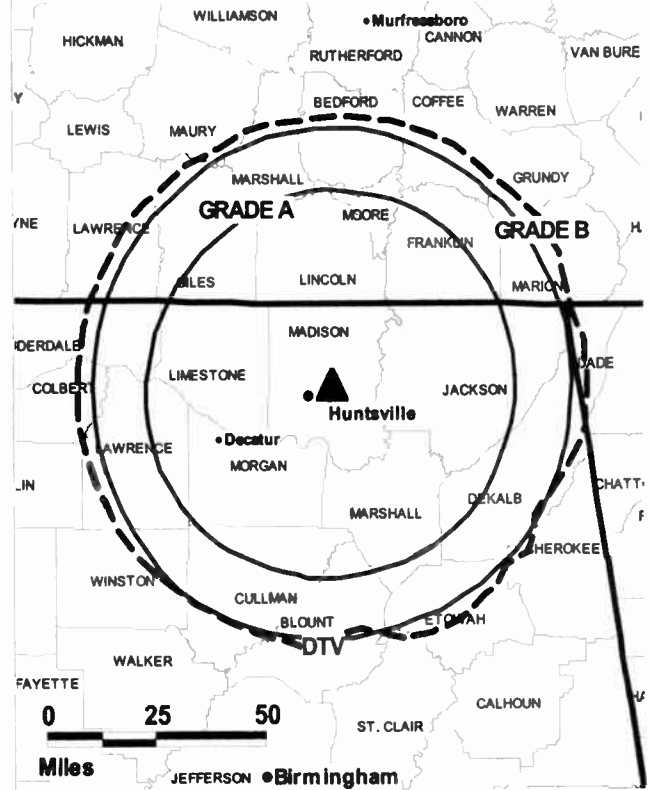
Heather Carlton, Vice President & General Sales Manager.

Nonda Sloan, Vice President & Business Manager.

Nathan McGee, Local Sales Manager.

Denise Vickers, News Director.

WHNT-DT BPCDT-20080313AAC GRANTED: 6/17/2008



© 2009 Warren Communications News

Steve King, Chief Engineer.

Jean Nance, Program Director.

Judy Cornelius, Creative Services Director.

Terry Robinson, Traffic Manager.

City of License: Huntsville. **Station DMA:** Huntsville-Decatur (Florence), AL.

Rank: 82.

Nielsen Data: Not available.

WHNT-TV
Ch. 19

Network Service: CBS.

Licensee: Local TV Alabama License LLC, 1717 Dixie Hwy, Ste 650, Fort Wright, KY 41011.

Studio: 200 Holmes Ave., Huntsville, AL 35801.

Mailing Address: PO Box 19, Huntsville, AL 35804.

Phone: 256-533-1919; 800-533-8819. **Fax:** 256-533-4503.

E-mail: nonda.sloan@whnt.com

Web Site: http://www.whnt19.com

Technical Facilities: Channel No. 19 (500-506 MHz). Authorized power: 1290-kw max. visual, aural. Antenna: 1742-ft above av. terrain, 909-ft. above ground, 2513-ft. above sea level.

Latitude 34° 44' 19"
Longitude 86° 31' 56"

Transmitter: 960 Monte Sano Blvd., Huntsville.

Note: Latitude and longitude coordinates shown are based on the North American Datum of 1927 (NAD 27) as currently required by the Mass Media Bureau of the FCC.

Satellite Earth Stations: Transmitter Harris; Scientific-Atlanta, 7-meter; Scientific-Atlanta, 4.7-meter; Scientific-Atlanta receivers.

Ownership: Local TV Holdings LLC (Group Owner).

Began Operation: November 28, 1963. Sale to present owner by The New York Times Co. approved by FCC March 9, 2007. Sale to The New York Times Co. by Charles Grisham & Tom Percer approved by FCC February 27, 1980.

Represented (sales): Continental Television Sales.

Represented (legal): Dow Lohnes PLLC.

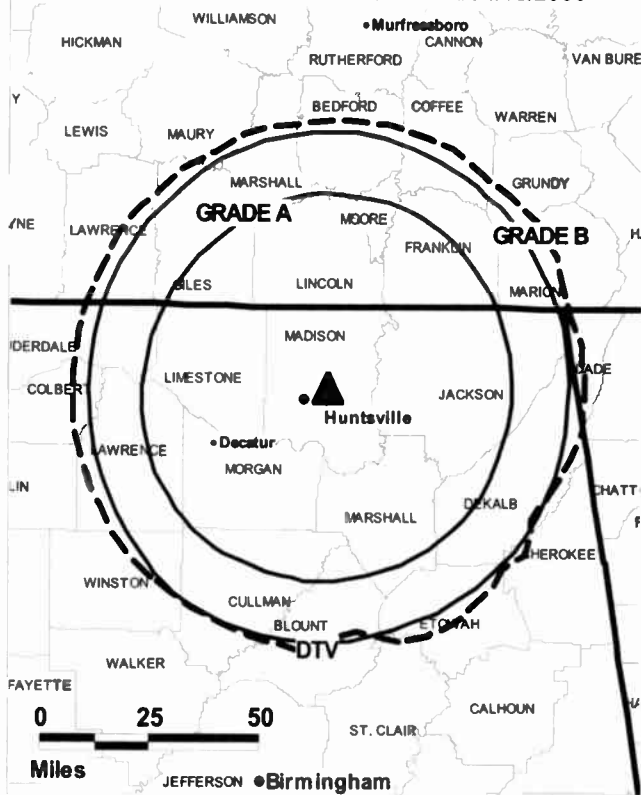
Personnel:

- Stan Pylant, President & General Manager.
- Heather Carlton, Vice President & General Sales Manager.
- Nonda Sloan, Vice President & Business Manager.
- Nathan McGee, Local Sales Manager.
- Denise Vickers, News Director.
- Steve King, Chief Engineer.
- Jean Nance, Program Director.
- Judy Cornelius, Creative Services Director.
- Terry Robinson, Traffic Manager.

City of License: Huntsville. **Station DMA:** Huntsville-Decatur (Florence), AL.

Rank: 82.

WHNT-TV BPCT-19990910AAP GRANTED: 4/18/2000



Circulation © 2008 Nielsen. Coverage based on Nielsen study.

GrandTotal	Cable TV Households	Non-cable TV Households	Total TV Households
Estimated Station Totals *	248,470	176,980	425,450
Average Weekly Circulation (2008)	163,308	102,107	265,415
Average Daily Circulation (2008)			140,034
Station DMA Total	Cable TV Households	Non-cable TV Households	Total TV Households
Estimated Station Totals *	230,340	152,450	382,790
Average Weekly Circulation (2008)	157,669	99,271	256,940
Average Daily Circulation (2008)			136,450
Other DMA Total	Cable TV Households	Non-cable TV Households	Total TV Households
Estimated Station Totals *	18,130	24,530	42,660
Average Weekly Circulation (2008)	5,639	2,836	8,475
Average Daily Circulation (2008)			3,584

*Estimated station totals are sums of the Nielsen TV and Cable TV household estimates for each county in which the station registers viewing of more than 5% as per the Nielsen Survey Methods.

WZDX
Ch. 54

Network Service: FOX.

Licensee: Huntsville Television Acquisition Licensing LLC, 915 Middle River Dr, Ste 409, Fort Lauderdale, FL 33304.

Studio: 1309 N. Memorial Parkway, Huntsville, AL 35801.

Mailing Address: PO Box 3889, Huntsville, AL 35810.

Phone: 256-533-5454. **Fax:** 256-533-5315.

E-mail: elizabeth@fox54.com

Web Site: http://www.fox54.com/

Technical Facilities: Channel No. 54 (710-716 MHz). Authorized power: 2240-kw visual, 224-kw aural. Antenna: 1690-ft above av. terrain, 1000-ft. above ground, 2460-ft. above sea level.

Latitude 34° 38' 11"
Longitude 86° 30' 42"

Holds CP for change to 2400-kw max. visual, 1699-ft above av. terrain, 906-ft. above ground, 2456-ft. above sea level; lat. 34° 44' 12", long. 86° 31' 59", BMPCT-20020708AAV.

Transmitter: 11000 Shawdee Lane, Green Mountain, S of Huntsville.

Note: Latitude and longitude coordinates shown are based on the North American Datum of 1927 (NAD 27) as currently required by the Mass Media Bureau of the FCC.

Ownership: Grant Co. Inc. (Group Owner).

Began Operation: April 4, 1985. Sale to present owner by Community Service Broadcasting approved by FCC January 4, 1990.

Represented (sales): Blair Television.

Represented (legal): Wilkinson Barker Knauer LLP.

Personnel:

Jim Laura, Station & General Sales Manager.

Everett Lawrence, Local Sales Manager.

Harry Wilkins, Engineering Director.

Charlene Brueggeman, Business Manager.

Elizabeth Zaideman, Program Manager.

Frank White, Promotion Director.

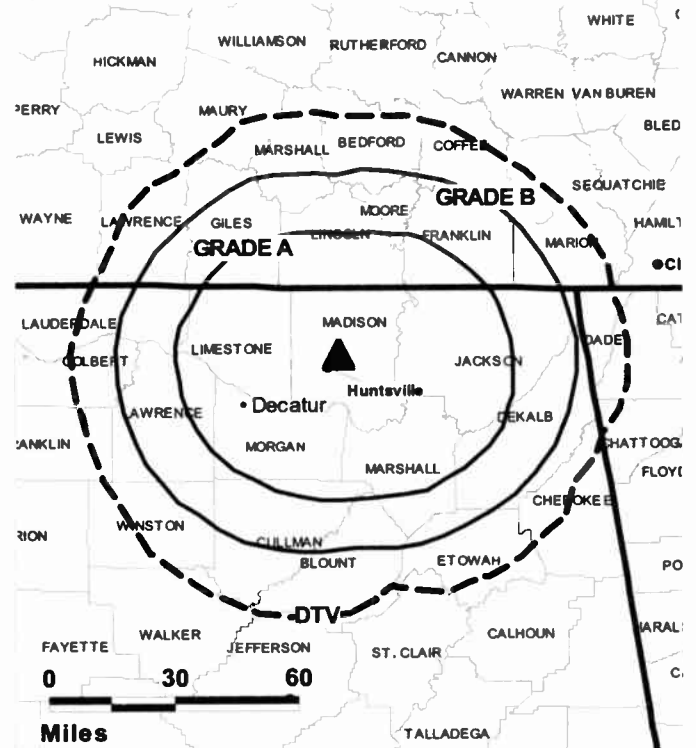
Bob Boyer, Production Manager.

Emily Parsons, Traffic Manager.

City of License: Huntsville. **Station OMA:** Huntsville-Decatur (Florence), AL.

Rank: 82.

WZDX BMPCT-20020708AAV GRANTED: 4/2/2003



© 2009 Warren Communications News

Circulation © 2008 Nielsen. Coverage based on Nielsen study.

GrandTotal	Cable TV Households	Non-cable TV Households	Total TV Households
Estimated Station Totals *	236,860	179,710	416,570
Average Weekly Circulation (2008)	118,459	80,244	198,703
Average Daily Circulation (2008)			64,867
Station OMA Total	Cable TV Households	Non-cable TV Households	Total TV Households
Estimated Station Totals *	230,340	152,450	382,790
Average Weekly Circulation (2008)	116,963	77,345	194,308
Average Daily Circulation (2008)			63,876
Other OMA Total	Cable TV Households	Non-cable TV Households	Total TV Households
Estimated Station Totals *	6,520	27,260	33,780
Average Weekly Circulation (2008)	1,496	2,899	4,395
Average Daily Circulation (2008)			991

*Estimated station totals are sums of the Nielsen TV and Cable TV household estimates for each county in which the station registers viewing of more than 5% as per the Nielsen Survey Methods.

WZDX-DT
Ch. 41

Network Service: MNT, FOX.

Licensee: Huntsville Television Acquisition Licensing LLC, 915 Middle River Dr, Ste 409, Fort Lauderdale, FL 33304.

Studio: 1309 N. Memorial Pkwy., Huntsville, AL 35801.

Mailing Address: PO Box 3889, Huntsville, AL 35810.

Phone: 256-533-5454. **Fax:** 256-533-5315.

E-mail: elizabeth@fox54.com

Web Site: <http://www.fox54.com/>

Technical Facilities: Channel No. 41 (632-638 MHz). Authorized power: 400-kw max. visual, aural. Antenna: 1699-ft above av. terrain, 906-ft. above ground, 1550-ft. above sea level.

Latitude	34°	44'	12"
Longitude	86°	31'	59"

Requests CP for change to 700-kw max. visual, 1699-ft above av. terrain, 906-ft. above ground, 2459-ft. above sea level; BPCDT-20080619AJV.

Note: Latitude and longitude coordinates shown are based on the North American Datum of 1927 (NAD 27) as currently required by the Mass Media Bureau of the FCC.

Ownership: Grant Co. Inc. (Group Owner).

Began Operation: June 1, 2002. Standard Definition.

Represented (sales): Blair Television.

Represented (legal): Wilkinson Barker Knauer LLP.

Personnel:

Jim Laura, Station & General Sales Manager.

Everett Lawrence, Local Sales Manager.

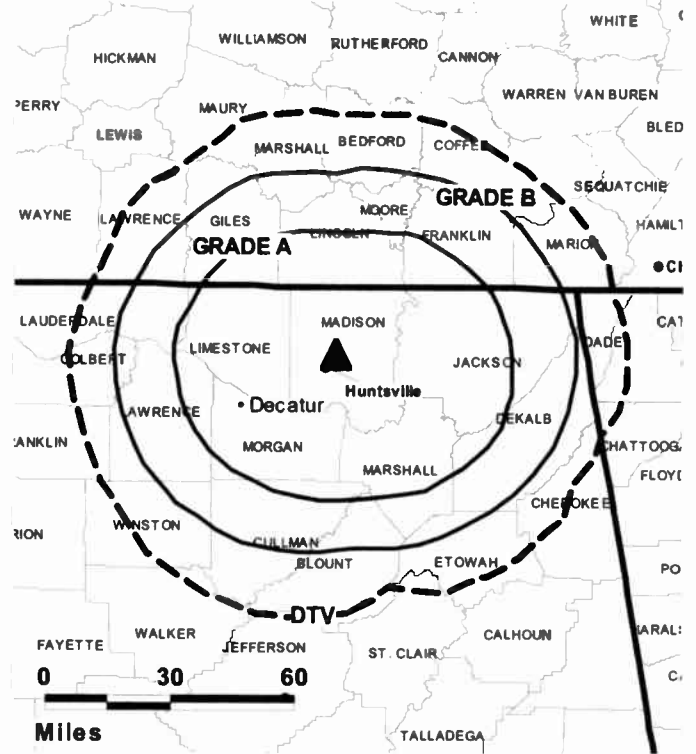
Harry Wilkins, Engineering Director.

Charlene Brueggeman, Business Manager.

Elizabeth Zaideman, Program Manager.

Frank White, Promotion Director.

WZDX-DT BPCDT-20020708AAU GRANTED: 9/6/2002



© 2009 Warren Communications News

Bob Boyer, Production Manager.

Emily Parsons, Traffic Manager.

City of License: Huntsville. **Station DMA:** Huntsville-Decatur (Florence), AL.

Rank: 82.

Nielsen Data: Not available.

WALA-DT
Ch. 9

Network Service: FOX.

Licensee: LIN of Alabama LLC, 4 Richmond Sq, Ste 200, Providence, RI 02906.

Studio: 1501 Satchel Paige Dr, Mobile, AL 36606.

Mailing Address: 1501 Satchel Paige Dr, Mobile, AL 36606.

Phone: 251-434-1010. **Fax:** 251-434-1073.

E-mail: bcashen@fox10tv.com

Web Site: http://www.fox10tv.com

Technical Facilities: Channel No. 9 (186-192 MHz). Authorized power: 29-kw visual, aural. Antenna: 1250-ft above av. terrain, 1161-ft. above ground, 1362-ft. above sea level.

Latitude	30°	41'	17"
Longitude	87°	47'	54"

Note: Latitude and longitude coordinates shown are based on the North American Datum of 1927 (NAD 27) as currently required by the Mass Media Bureau of the FCC.

Ownership: LIN TV Corp. (Group Owner).

Began Operation: October 1, 2000.

Represented (legal): Covington & Burling.

Represented (sales): TeleRep Inc.

Personnel:

Matt Pumo, Vice President & General Manager.

Mike Kelly, General Sales Manager.

Faye Olensky, Local Sales Manager.

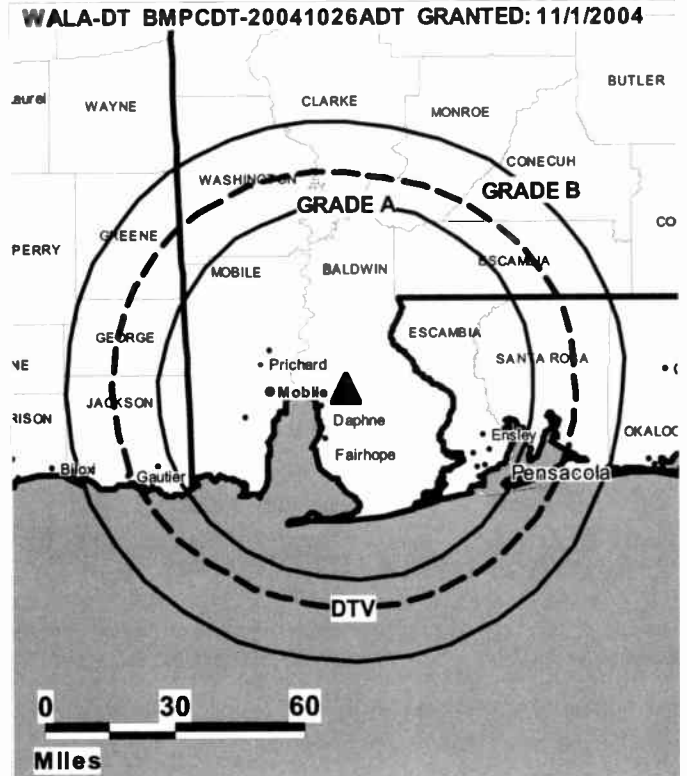
Michael Strickler, National Sales Manager.

Bob Cashen, News Director.

Roland Fields, Chief Engineer & Production Manager.

Kathy Leavitt, Business Manager.

Larry Pate, Program Manager.



© 2009 Warren Communications News

Kyle Claude, Promotions Manager.

Paulette Didier, Research Director.

Cheryle Richardson, Traffic Manager.

City of License: Mobile.

Station DMA: Mobile, AL-Pensacola (Fort Walton Beach), FL. **Rank:** 60.

Nielsen Data: Not available.

WALA-TV
Ch. 10

Network Service: FOX.

Licensee: LIN of Alabama LLC, 4 Richmond Sq, Ste 200, Providence, RI 02906.

Studio: 1501 Satchell Paige Dr, Mobile, AL 36606.

Mailing Address: 1501 Satchell Paige Dr, Mobile, AL 36606.

Phone: 251-434-1010. **Fax:** 251-434-1073.

E-mail: bcashen@fox10tv.com

Web Site: http://www.fox10tv.com

Technical Facilities: Channel No. 10 (192-198 MHz). Authorized power: 316-kw visual, 45.7-kw aural. Antenna: 1246-ft above av. terrain, 1197-ft. above ground, 1397-ft. above sea level.

Latitude 30° 41' 16.02"
Longitude 87° 47' 53.57"

Transmitter: 16-mi. E of Mobile.

Note: Latitude and longitude coordinates shown are based on the North American Datum of 1927 (NAD 27) as currently required by the Mass Media Bureau of the FCC.

Ownership: LIN TV Corp. (Group Owner).

Began Operation: January 14, 1953. Sale to present owner by Emmis Communications Corp. approved by FCC November 29, 2005. Sale to Emmis Communications Corp. by Silver King approved by FCC June 23, 1998. Sale to Silver King approved by FCC August 16, 1996. Sale to SF Broadcasting by Burnham Broadcasting approved by FCC August 17, 1995. Sale to Burnham Broadcasting approved April 26, 1989. Sale to Knight-Ridder by Gannett Broadcasting Group following purchase of Evening News Assn. approved by FCC January 13, 1986. Previous sale by Roywood Corp. approved by FCC October 31, 1969. Sale to Roywood by W. O. Pape approved by FCC November 5, 1964.

Represented (sales): TeleRep Inc.

Represented (legal): Covington & Burling.

Personnel:

Matt Pumo, Vice President & General Manager.

Mike Kelly, General Sales Manager.

Faye Olensky, Local Sales Manager.

Michael Strickler, National Sales Manager.

Bob Cashen, News Director.

Roland Fields, Chief Engineer & Production Manager.

Kathy Leavitt, Business Manager.

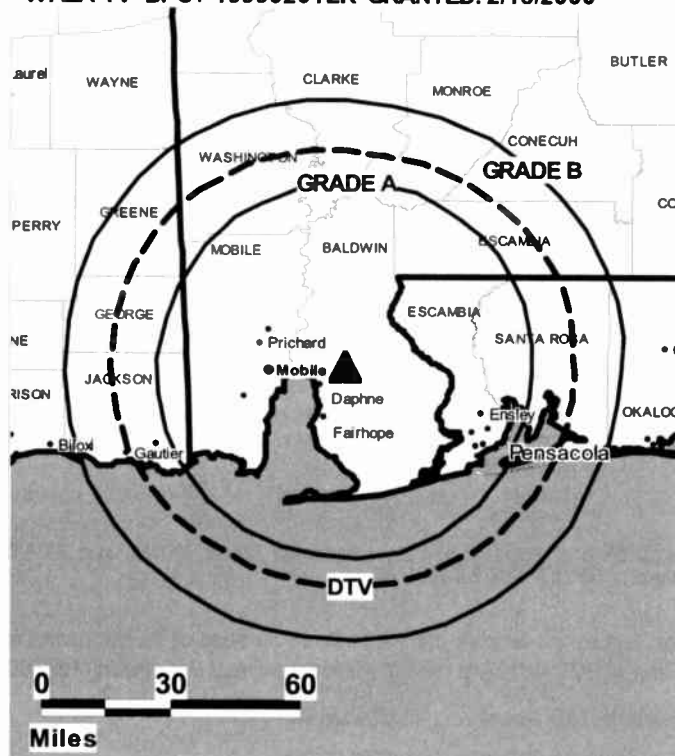
Larry Pate, Program Manager.

Kyle Claude, Promotions Manager.

Paulette Didier, Research Director.

Cheryle Richardson, Traffic Manager.

WALA-TV BPCT-19990201LR GRANTED: 2/18/2000



City of License: Mobile.

Station DMA: Mobile, AL-Pensacola (Fort Walton Beach), FL. **Rank:** 60.

Circulation © 2008 Nielsen. Coverage based on Nielsen study.

GrandTotal	Cable TV Households	Non-cable TV Households	Total TV Households
Estimated Station Totals *	414,730	222,930	637,660
Average Weekly Circulation (2008)	242,986	143,301	386,287
Average Daily Circulation (2008)			178,688
Station DMA Total	Cable TV Households	Non-cable TV Households	Total TV Households
Estimated Station Totals *	313,420	193,330	506,750
Average Weekly Circulation (2008)	219,567	140,563	360,130
Average Daily Circulation (2008)			169,741
Other DMA Total	Cable TV Households	Non-cable TV Households	Total TV Households
Estimated Station Totals *	101,310	29,600	130,910
Average Weekly Circulation (2008)	23,419	2,738	26,157
Average Daily Circulation (2008)			8,947

*Estimated station totals are sums of the Nielsen TV and Cable TV household estimates for each county in which the station registers viewing of more than 5% as per the Nielsen Survey Methods.

WKRG-DT

Ch. 27

Network Service: CBS.

Licensee: Media General Communications Holdings LLC, 333 E Franklin St, Richmond, VA 23219.

Studios: 1410 N. McKenzie St., Foley, AL 36535; 555 Broadcast Dr., Mobile, AL 36606.

Mailing Address: PO Box 160587, Mobile, AL 36616.

Phone: 251-479-5555. **Fax:** 251-473-8130.

E-mail: scosgrove@wkrq.com; vrainer@wkrq.com

Web Site: http://www.wkrq.com

Technical Facilities: Channel No. 27 (548-554 MHz). Authorized power: 1000-kw max. visual, aural. Antenna: 1637-ft above av. terrain, 1604-ft. above ground, 1774-ft. above sea level.

Latitude	30°	41'	20"
Longitude	87°	49'	49"

Holds CP for change to 1880-ft above av. terrain, 1844-ft. above ground, 2014-ft. above sea level; BPCDT-20080317AIF.

Note: Latitude and longitude coordinates shown are based on the North American Datum of 1927 (NAD 27) as currently required by the Mass Media Bureau of the FCC.

Ownership: Media General Inc. (Group Owner).

Began Operation: Station operating; no on-air date.

Represented (sales): MMT Sales Inc.

Represented (legal): Dow Lohnes PLLC.

Personnel:

Joe Goleniowski, Vice President & General Manager.

Dave Mooney, Operations Manager.

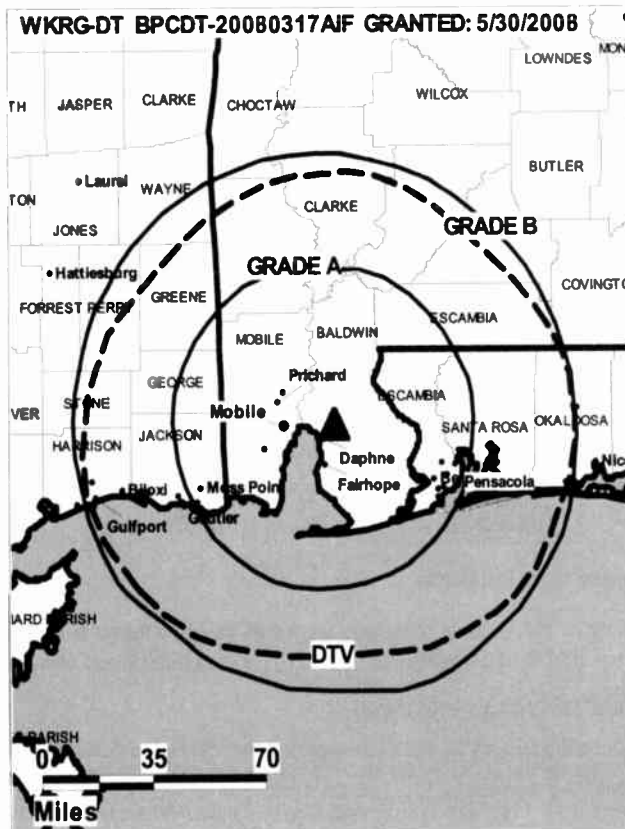
Mark Bunting, General Sales Manager.

Sue Cosgrove-Janssen, Local Sales Manager.

Dan Cates, News Director.

Jim Richardson, Chief Engineer.

Michael Cunningham, Business Manager.



© 2009 Warren Communications News

Venetia Rainer, Program & Human Resources Director.

Cindy Watkins, Research Director.

Robin Delaney, Creative Services & Production Director.

Beverly Hartman, Traffic Manager.

City of License: Mobile.

Station DMA: Mobile, AL-Pensacola (Fort Walton Beach), FL. **Rank:** 60.

Nielsen Data: Not available.

WKRG-TV
Ch. 5

Network Service: CBS.

Licensee: Media General Communications Holdings LLC, 333 E Franklin St, Richmond, VA 23219.

Studios: 1410 N. McKenzie St., Foley, AL 36535; 555 Broadcast Dr., Mobile, AL 36606.

Mailing Address: PO Box 160587, Mobile, AL 36616.

Phone: 251-479-5555. **Fax:** 251-473-8130.

E-mail: scosgrove@wkrg.com; vrainer@wkrg.com

Web Site: http://www.wkrg.com

Technical Facilities: Channel No. 5 (76-82 MHz). Authorized power: 100-kw visual, 20-kw aural. Antenna: 1637-ft above av. terrain, 1604-ft. above ground, 1774-ft. above sea level.

Latitude 30° 41' 19.6"
Longitude 87° 49' 49.4"

Transmitter: 0.8-mi. N of Hwy. 31, 1.5-mi. NE of intersection with Hwy. 181.

Note: Latitude and longitude coordinates shown are based on the North American Datum of 1927 (NAD 27) as currently required by the Mass Media Bureau of the FCC.

Multichannel TV Sound: Stereo only.

Satellite Earth Stations: Transmitter RCA; Simulcast, 7-meter C-band; Scientific-Atlanta, 7-meter C-band.

Ownership: Media General Inc. (Group Owner).

Began Operation: August 29, 1955. Sale to present owner by Spartan Communications Inc. approved by FCC March 22, 2000. Sale to Spartan Communications Inc. by WKRG-TV Inc. approved by FCC March 24, 1998. Sale of 50% to Giddens (WKRG-TV Inc.) by Mobile Register and Press approved by FCC September 28, 1966 (Television Digest, Vol. 6:40). Sale to co-equal owners Giddens Television Inc. & Mobile Register & Press, group in which Kenneth R. Giddens had 20% interest, approved by FCC February 20, 1958 (Vol. 13:46; 14:8).

Represented (sales): MMT Sales Inc.

Represented (legal): Dow Lohnes PLLC.

Personnel:

Joe Goleniowski, Vice President & General Manager.

Dave Mooney, Operations Manager.

Mark Bunting, General Sales Manager.

Sue Cosgrove-Janssen, Local Sales Manager.

Dan Cates, News Director.

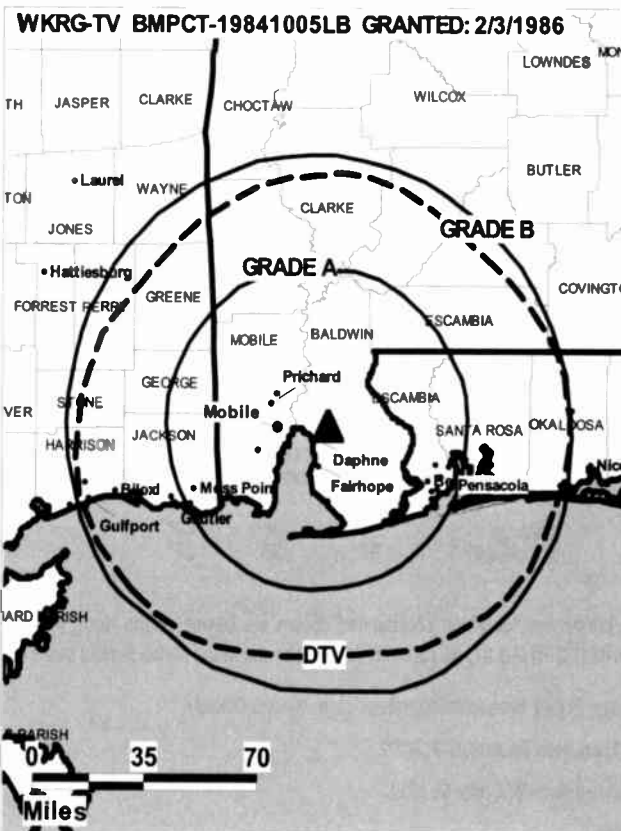
Jim Richardson, Chief Engineer.

Michael Cunningham, Business Manager.

Venetia Rainer, Program & Human Resources Director.

Cindy Watkins, Research Director.

Robin DeLaney, Creative Services & Production Director.



© 2009 Warren Communications News

Beverly Hartman, Traffic Manager.

City of License: Mobile.

Station DMA: Mobile, AL-Pensacola (Fort Walton Beach), FL. **Rank:** 60.

Circulation © 2008 Nielsen. Coverage based on Nielsen study.

GrandTotal	Cable TV Households	Non-cable TV Households	Total TV Households
Estimated Station Totals *	432,480	232,060	664,540
Average Weekly Circulation (2008)	236,588	129,758	366,346
Average Daily Circulation (2008)			172,310
Station DMA Total	Cable TV Households	Non-cable TV Households	Total TV Households
Estimated Station Totals *	313,420	193,330	506,750
Average Weekly Circulation (2008)	195,409	125,500	320,909
Average Daily Circulation (2008)			156,665
Other DMA Total	Cable TV Households	Non-cable TV Households	Total TV Households
Estimated Station Totals *	119,060	38,730	157,790
Average Weekly Circulation (2008)	41,179	4,258	45,437
Average Daily Circulation (2008)			15,645

*Estimated station totals are sums of the Nielsen TV and Cable TV household estimates for each county in which the station registers viewing of more than 5% as per the Nielsen Survey Methods.

WMPV-DT
Ch. 20

Network Service: TBN.

Licensee: Trinity Broadcasting Network Inc., 2442 Michelle Dr., Tustin, CA 92780.

Studio: 1668 W. I-65 Service Rd. S, Mobile, AL 36693.

Mailing Address: 1668 W. I-65 Service Rd. S, Tustin, CA 92780-3342.

Phone: 251-661-2101. **Fax:** 251-661-7121.

E-mail: wmpv@tbn.org

Web Site: http://www.tbn.org

Technical Facilities: Channel No. 20 (506-512 MHz). Authorized power: 105-kw max. visual, aural. Antenna: 1736-ft above av. terrain, 1765-ft. above ground, 1870-ft. above sea level.

Latitude	30°	36'	40"
Longitude	87°	36'	27"

Note: Latitude and longitude coordinates shown are based on the North American Datum of 1927 (NAD 27) as currently required by the Mass Media Bureau of the FCC.

Ownership: Trinity Broadcasting Network Inc. (Group Owner).

Began Operation: December 1, 2002.

Represented (legal): Colby M. May.

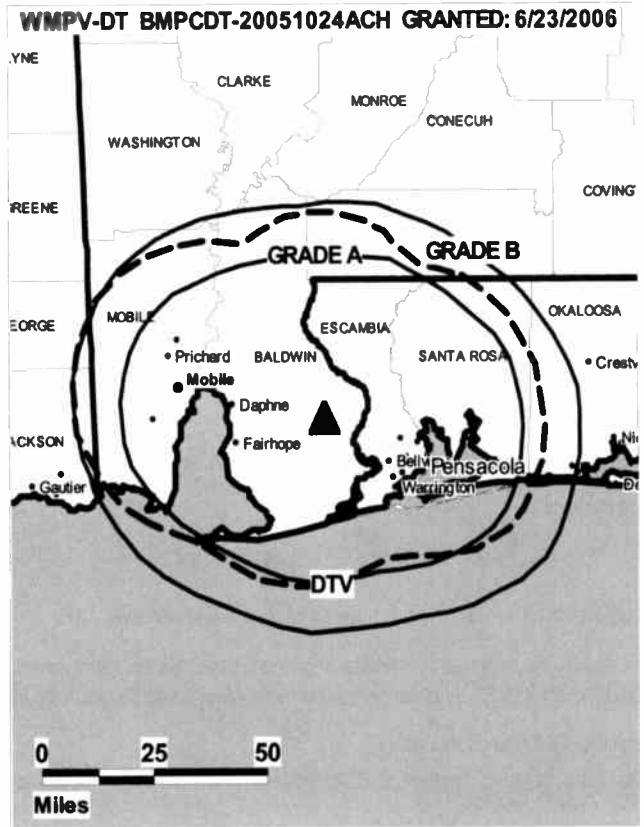
Personnel:

Linda Daniels-Dixon, General Manager.

Alvin Goins, Chief Engineer.

Latrynnda Cunningham, Chief Financial Officer.

Joseph Mass, Program Director & Traffic Manager.



© 2009 Warren Communications News

City of License: Mobile.

Station DMA: Mobile, AL-Pensacola (Fort Walton Beach), FL. **Rank:** 60.

Nielsen Data: Not available.

WMPV-TV

Ch. 21

Network Service: TBN.

Licensee: Trinity Broadcasting Network Inc., 2442 Michelle Dr., Tustin, CA 92780.

Studio: 1668 W. I-65 Service Rd. S., Mobile, AL 36693.

Mailing Address: 1668 W I-65 Service Rd S, Mobile, AL 36693.

Phone: 251-661-2101. **Fax:** 251-661-7121.

E-mail: wmpv@tbn.org

Web Site: http://www.tbn.org

Technical Facilities: Channel No. 21 (512-518 MHz). Authorized power: 4335-kw max. visual, 433.5-kw aural. Antenna: 1428-ft above av. terrain, 1401-ft. above ground, 1534-ft. above sea level.

Latitude 30° 35' 18"
Longitude 87° 33' 16"

Holds CP for change to 3083-kw max. visual, 1430-ft above av. terrain, 1401-ft. above ground, 1535-ft. above sea level; BPCT-20010905AAD.

Transmitter: Rte. 87, 0.9-mi. S of Rte. 10, Elsanor.

Note: Latitude and longitude coordinates shown are based on the North American Datum of 1927 (NAD 27) as currently required by the Mass Media Bureau of the FCC.

Satellite Earth Stations: Transmitter Townsend; Microdyne, ; Scientific-Atlanta, 4.6-meter C-band; AFC, 5-meter C-band.

Ownership: Trinity Broadcasting Network Inc. (Group Owner).

Began Operation: December 15, 1985. Sale to Sonlight Broadcasting Systems Inc. by Doyle Brunson approved by FCC July 27, 1989. Sale to All American TV Inc. by Sonlight approved by FCC May 16, 1997. Sale to present owner by All American TV Inc. approved by FCC May 8, 2000.

Represented (legal): Colby M. May.

Personnel:

Linda Daniels-Dixon, General Manager.

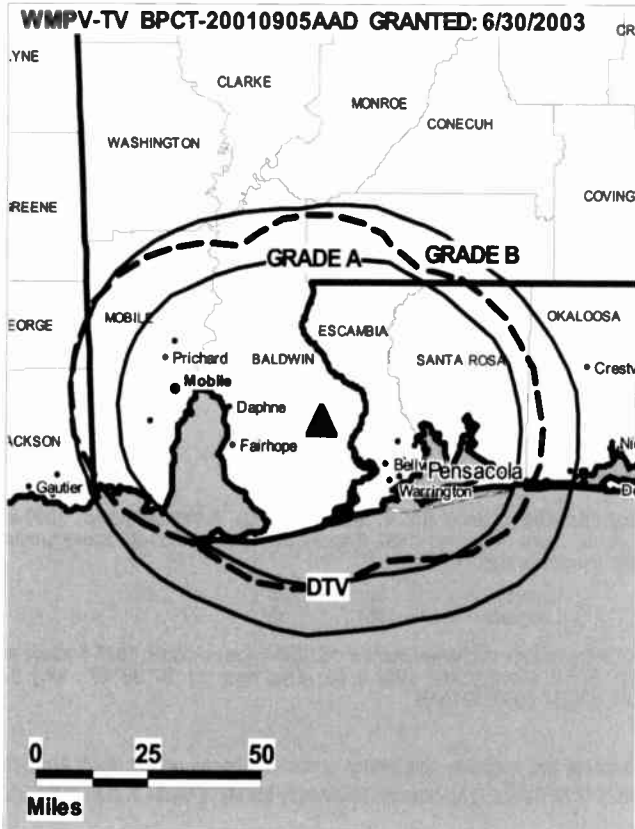
Alvin Goins, Chief Engineer.

Latrynda Cunningham, Chief Financial Officer.

Joseph Mass, Program Director & Traffic Manager.

City of License: Mobile.

Station DMA: Mobile, AL-Pensacola (Fort Walton Beach), FL. **Rank:** 60.



© 2009 Warren Communications News

Circulation © 2008 Nielsen. Coverage based on Nielsen study.

GrandTotal	Cable TV Households	Non-cable TV Households	Total TV Households
Estimated Station Totals *	306,110	63,510	369,620
Average Weekly Circulation (2008)	22,256	3,735	25,991
Average Daily Circulation (2008)			6,423

Station DMA Total	Cable TV Households	Non-cable TV Households	Total TV Households
Estimated Station Totals *	306,110	63,510	369,620
Average Weekly Circulation (2008)	22,256	3,735	25,991
Average Daily Circulation (2008)			6,423

*Estimated station totals are sums of the Nielsen TV and Cable TV household estimates for each county in which the station registers viewing of more than 5% as per the Nielsen Survey Methods.

WPMI-DT
Ch. 47

Network Service: NBC.

Licensee: Newport Television License LLC, 460 Nichols Rd, Ste 250, Kansas City, MO 64112.

Studios: 6485 Pensacola Blvd., Pensacola, FL 32505; 661 Azalea Rd., Mobile, AL 36609.

Mailing Address: 661 Azalea Rd., Mobile, AL 36609.

Phone: 251-602-1500 (Mobile); 850-476-1508 (Pensacola).

Fax: 251-602-1547 (Mobile).

E-mail: manager@wpmi.com

Web Site: http://www.wpmi.com

Technical Facilities: Channel No. 47 (668-674 MHz). Authorized power: 1000-kw max. visual, aural. Antenna: 1831-ft above av. terrain, 1831-ft. above ground, 1936-ft. above sea level.

Latitude	30°	36'	40"
Longitude	86°	36'	27"

Holds CP for change to channel number 15, 350-kw max. visual, 1847-ft above av. terrain, 1847-ft. above ground, 1952-ft. above sea level; lat. 30° 36' 40", long. 87° 36' 26", BPCDT-20080304AAB.

Note: Latitude and longitude coordinates shown are based on the North American Datum of 1927 (NAD 27) as currently required by the Mass Media Bureau of the FCC.

Satellite Earth Stations: Transmitter Comark; Vertex, 4.5-meter Ku-band; Comtech, 5-meter C-band; United Satellite Systems, Scientific-Atlanta, Pinzone, M/A-Com receivers.

Ownership: Newport Television LLC (Group Owner).

Began Operation: April 30, 2002. High Definition. Station plans to broadcast digitally on its analog channel allotment.

Represented (legal): Covington & Burling.

Represented (sales): Katz Media Group.

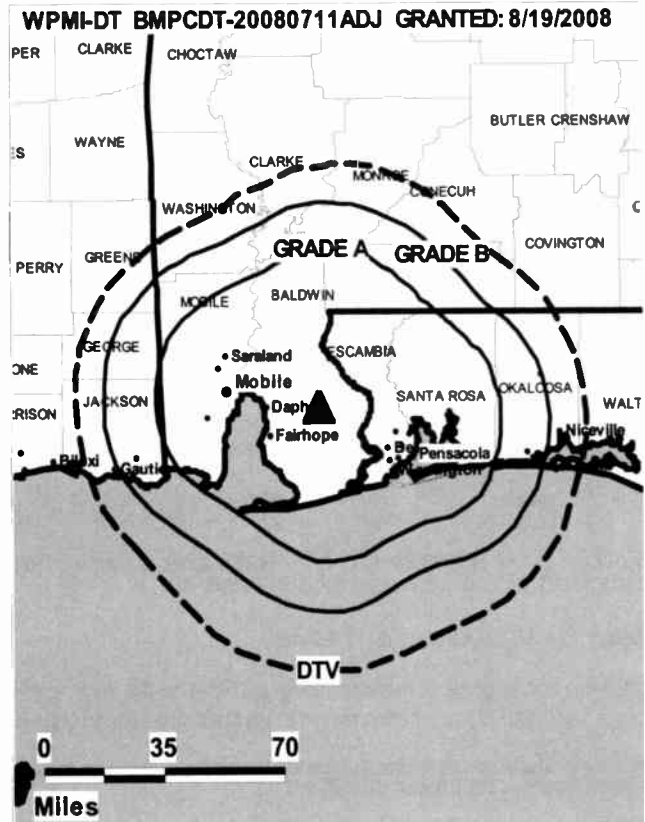
Personnel:

Donita Todd, Vice President & General Manager.

Nona Simmons, Promotion Coordinator.

Shea Grandquest, Sales Director.

Bob Herron, National Sales Manager.



© 2009 Warren Communications News

Joe Rala, News Director.

Tim Reid, Chief Engineer.

Pam Seals, Business Manager.

Kelly Barber, Program Director.

Jean Stanley, Marketing & Promotion Director.

Karen Miller, Traffic Manager.

City of License: Mobile.

Station DMA: Mobile, AL-Pensacola (Fort Walton Beach), FL. **Rank:** 60.

Nielsen Data: Not available.

WPMI-TV
Ch. 15

Network Service: NBC.

Licensee: Newport Television License LLC, 460 Nichols Rd, Ste 250, Kansas City, MO 64112.

Studios: 6485 Pensacola Blvd., Pensacola, FL 32505; 661 Azalea Rd., Mobile, AL 36609.

Mailing Address: 661 Azalea Rd., Mobile, AL 36609.

Phone: 251-602-1500 (Mobile); 850-476-1508 (Pensacola).

Fax: 251-602-1547 (Mobile).

E-mail: manager@wpmi.com

Web Site: http://www.wpmi.com

Technical Facilities: Channel No. 15 (476-482 MHz). Authorized power: 5000-kw visual, aural. Antenna: 1847-ft above av. terrain, 1847-ft. above ground, 1952-ft. above sea level.

Latitude	30°	36'	40"
Longitude	87°	36'	27"

Transmitter: 26567 Ernest Patterson Rd.

Note: Latitude and longitude coordinates shown are based on the North American Datum of 1927 (NAD 27) as currently required by the Mass Media Bureau of the FCC.

Satellite Earth Stations: Transmitter Comark; Vertex, 4.5-meter Ku-band; Comtech, 5-meter C-band; United Satellite Systems, Scientific-Atlanta, Pinzone, M/A-Com receivers.

Ownership: Newport Television LLC (Group Owner).

Began Operation: March 12, 1982. Sale to present owner by Clear Channel Communications Inc. approved by FCC November 29, 2007. Sale to Clear Channel Communications Inc. by MERC Communications Corp., et al., approved by FCC December 8, 1988. Previous sale by Roy L. Hess, et al., approved by FCC September 26, 1985 (Television Digest, Vol. 25:32).

Represented (legal): Covington & Burling.

Represented (sales): Katz Media Group.

Personnel:

Oonita Todd, Vice President & General Manager.

Nona Simmons, Promotion Coordinator.

Shea Grandquest, Sales Director.

Bob Herron, National Sales Manager.

Joe Raia, News Director.

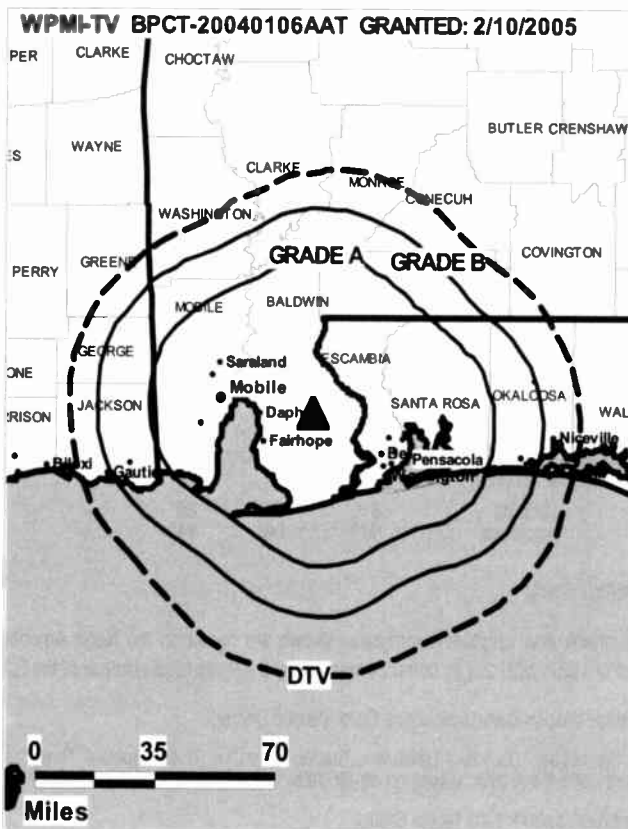
Tim Reid, Chief Engineer.

Pam Seals, Business Manager.

Kelly Barber, Program Director.

Jean Stanley, Marketing & Promotion Director.

Karen Miller, Traffic Manager.



© 2009 Warren Communications News

City of License: Mobile.

Station OMA: Mobile, AL-Pensacola (Fort Walton Beach), FL. **Rank:** 60.

Circulation © 2008 Nielsen. Coverage based on Nielsen study.

GrandTotal	Cable TV Households	Non-cable TV Households	Total TV Households
Estimated Station Totals *	416,750	218,470	635,220
Average Weekly Circulation (2008)	208,275	109,616	317,891
Average Daily Circulation (2008)			144,374
Station DMA Total	Cable TV Households	Non-cable TV Households	Total TV Households
Estimated Station Totals *	313,420	193,330	506,750
Average Weekly Circulation (2008)	179,596	107,561	287,157
Average Daily Circulation (2008)			135,768
Other DMA Total	Cable TV Households	Non-cable TV Households	Total TV Households
Estimated Station Totals *	103,330	25,140	128,470
Average Weekly Circulation (2008)	28,679	2,055	30,734
Average Daily Circulation (2008)			8,606

*Estimated station totals are sums of the Nielsen TV and Cable TV household estimates for each county in which the station registers viewing of more than 5% as per the Nielsen Survey Methods.

WCOV-DT

Ch. 16

Network Service: FOX.

Grantee: Woods Communications Corp., One WCOV Ave., Montgomery, AL 36111.

Studio: One WCOV Ave., Montgomery, AL 36111.

Mailing Address: One WCOV Ave., Montgomery, AL 36111.

Phone: 334-288-7020. **Fax:** 334-288-5414.

E-mail: dwoods@wcov.com

Web Site: http://www.wcov.com

Technical Facilities: Channel No. 16 (482-488 MHz). Authorized power: 1000-kw max. visual, aural. Antenna: 1699-ft above av. terrain, 1631-ft. above ground, 2162-ft. above sea level.

Latitude	31°	58'	28"
Longitude	86°	09'	44"

Transmitter: Grady.

Note: Latitude and longitude coordinates shown are based on the North American Datum of 1927 (NAD 27) as currently required by the Mass Media Bureau of the FCC.

Ownership: Woods Communications Corp. (Group Owner).

Began Operation: Standard Definition. Station operating under Special Temporary Authority at 1.1-kw max. visual; no on-air date.

Represented (sales): Katz Media Group.

Represented (legal): Shainis & Peltzman Chartered.

Represented (engineering): Cohen Dippell & Everist PC.

Personnel:

David Woods, General Manager.

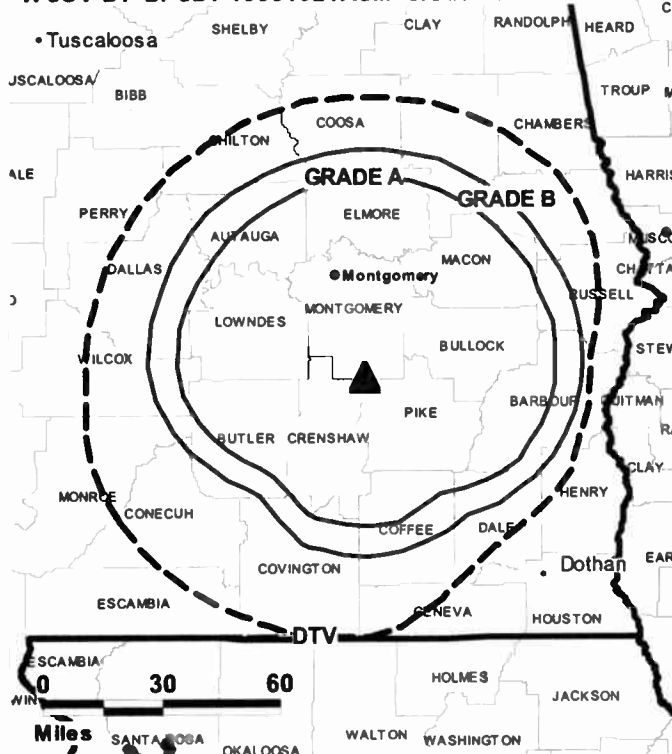
Marc Stover, General Sales Manager.

Mike Huntsberger, Chief Engineer.

Kathy VanLandingham, Business Manager.

Kellie McGar, Program & Promotion Director.

WCOV-DT BPCDT-19991021ACM GRANTED: 2/1/2001



© 2009 Warren Communications News

Shaun Sydenham, Production Manager.

Mary Coleman, Traffic Manager.

Matt Johnson, Creative Services Director.

Peggy James, Human Resources Director.

City of License: Montgomery. **Station DMA:** Montgomery-Selma, AL. **Rank:** 118.

Nielsen Data: Not available.

WCOV-TV
Ch. 20

Network Service: FOX.

Licensee: Woods Communications Corp., One WCOV Ave., Montgomery, AL 36111.

Studio: One WCOV Ave., Montgomery, AL 36111.

Mailing Address: One WCOV Ave., Montgomery, AL 36111.

Phone: 334-288-7020. **Fax:** 334-288-5414.

E-mail: dwoods@wcov.com

Web Site: http://www.wcov.com

Technical Facilities: Channel No. 20 (506-512 MHz). Authorized power: 617-kw max. & 550-kw horizontal visual, 122-kw & 110-kw horizontal aural. Antenna: 740-ft above av. terrain, 793-ft. above ground, 999-ft. above sea level.

Latitude 32° 20' 06"
Longitude 86° 17' 16"

Holds CP for change to 2742-kw max. visual, 1701-ft above av. terrain, 1631-ft. above ground, 2162-ft. above sea level; lat. 31° 58' 28", long. 86° 09' 44", BPCT-20041103ADU.

Transmitter: 1369 Adrian Lane, Montgomery.

Note: Latitude and longitude coordinates shown are based on the North American Datum of 1927 (NAD 27) as currently required by the Mass Media Bureau of the FCC.

Multichannel TV Sound: Stereo only.

Satellite Earth Station: Transmitter RCA; AFC, 5-meter C-band.

Ownership: Woods Communications Corp. (Group Owner).

Began Operation: April 17, 1953.

Represented (sales): Katz Media Group.

Represented (legal): Shainis & Peltzman Chartered.

Personnel:

David Woods, General Manager.

Marc Stover, Local Sales Manager.

Mike Huntsberger, Chief Engineer.

Kathy VanLandingham, Business Manager.

Kellie McGhar, Program & Promotion Manager.

Shaun Sydenham, Production Manager.

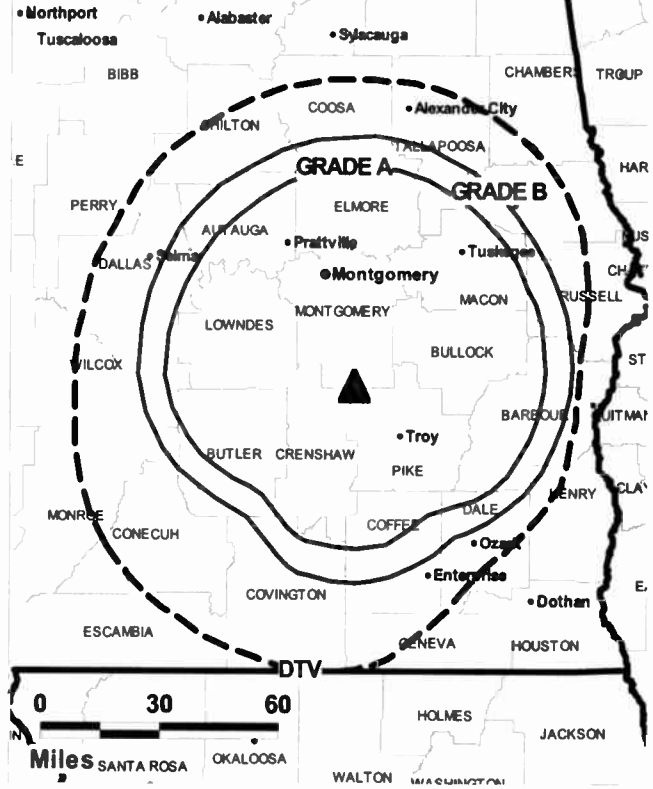
Mary Coleman, Traffic Manager.

Matt Johnson, Creative Services Director.

Peggy James, Human Resources Director.

City of License: Montgomery. **Station DMA:** Montgomery-Selma, AL. **Rank:** 118.

WCOV-TV BPCT-20041103ADU GRANTED: 7/22/2005



Circulation © 2008 Nielsen. Coverage based on Nielsen study.

GrandTotal	Cable TV Households	Non-cable TV Households	Total TV Households
Estimated Station Totals *	171,680	96,570	268,250
Average Weekly Circulation (2008)	80,536	32,501	113,037
Average Daily Circulation (2008)			37,580
Station DMA Total	Cable TV Households	Non-cable TV Households	Total TV Households
Estimated Station Totals *	163,640	71,280	234,920
Average Weekly Circulation (2008)	78,650	29,626	108,276
Average Daily Circulation (2008)			36,883
Other DMA Total	Cable TV Households	Non-cable TV Households	Total TV Households
Estimated Station Totals *	8,040	25,290	33,330
Average Weekly Circulation (2008)	1,886	2,875	4,761
Average Daily Circulation (2008)			697

*Estimated station totals are sums of the Nielsen TV and Cable TV household estimates for each county in which the station registers viewing of more than 5% as per the Nielsen Survey Methods.

WMCF-DT
Ch. 46

Network Service: TBN.

Licensee: Trinity Broadcasting Network Inc., 2442 Michelle Dr., Tustin, CA 92780.

Studio: 300 Mendel Pkwy. W, Montgomery, AL 36117-1907.

Mailing Address: 300 Mendel Pkwy. W, Montgomery, AL 36117-1907.

Phone: 334-272-0045. **Fax:** 334-277-6635.

E-mail: amotley@tbn.org

Web Site: http://www.tbn.org

Technical Facilities: Channel No. 46 (662-668 MHz). Authorized power: 500-kw max. visual, aural. Antenna: 427-ft above av. terrain, 459-ft. above ground, 643-ft. above sea level.

Latitude	32°	24'	13"
Longitude	86°	11'	49"

Requests CP for change to 1000-kw max. visual; BPCDT-20080616ADZ.

Holds CP for change to 1001-ft above av. terrain, 1037-ft. above ground, 1217-ft. above sea level; lat. 32° 24' 12.5", long. 86° 11' 47.1", BPCDT-20080319AAV.

Note: Latitude and longitude coordinates shown are based on the North American Datum of 1927 (NAD 27) as currently required by the Mass Media Bureau of the FCC.

Ownership: Trinity Broadcasting Network Inc. (Group Owner).

Began Operation: Station operating; no on-air date.

Represented (legal): Colby M. May.

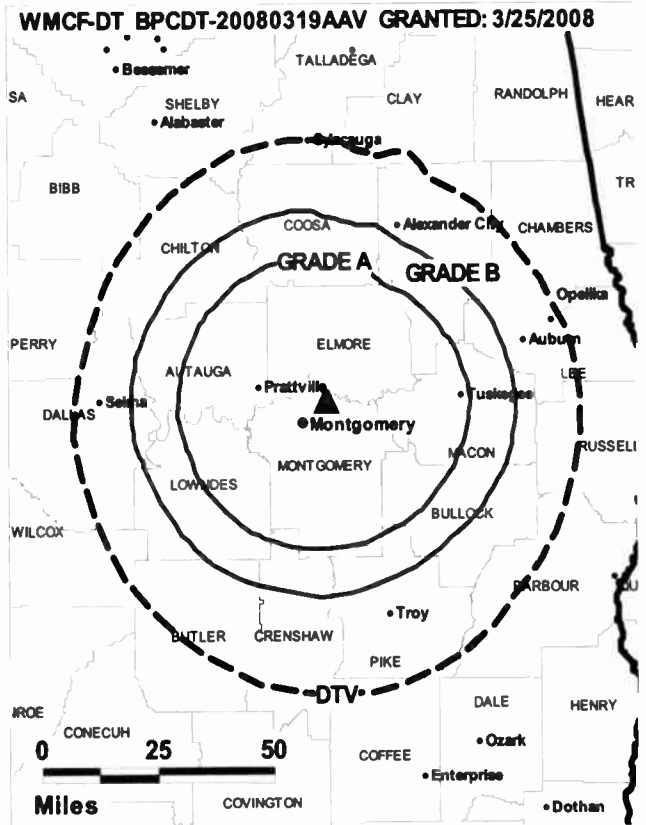
Personnel:

Aaron Motley, General Manager.

Larry Dean, Chief Engineer.

John Lee, Production Manager.

Cedric Barnett, Traffic Manager.



© 2009 Warren Communications News

Jackie Upchurch, Administrative Assistant.

Linda Bell, Public Relations Coordinator.

City of License: Montgomery. **Station DMA:** Montgomery-Selma, AL. **Rank:** 118.

Nielsen Data: Not available.

WMCF-TV
Ch. 45

Network Service: TBN.

Licensee: Trinity Broadcasting Network Inc., 2442 Michelle Dr., Tustin, CA 92780.

Studio: 300 Mendel Pkwy. W, Montgomery, AL 36117-1907.

Mailing Address: 300 Mendel Pkwy. W, Montgomery, AL 36117-1907.

Phone: 334-272-0045. Fax: 334-277-6635.

E-mail: amotley@tbn.org

Web Site: <http://www.tbn.org>

Technical Facilities: Channel No. 45 (656-662 MHz). Authorized power: 617-kw max. visual, aural. Antenna: 1010-ft above av. terrain, 1037-ft. above ground, 1217-ft. above sea level.

Latitude	32°	24'	12.5"
Longitude	86°	11'	47.1"

Note: Latitude and longitude coordinates shown are based on the North American Datum of 1927 (NAD 27) as currently required by the Mass Media Bureau of the FCC.

Ownership: Trinity Broadcasting Network Inc. (Group Owner).

Began Operation: November 25, 1985. Sale to Sonlight Broadcasting Systems Inc. approved by FCC August 14, 1990. Sale to All American TV Inc. by Sonlight approved by FCC May 16, 1997. Sale to present owner by All American TV Inc. approved by FCC May 8, 2000.

Represented (legal): Colby M. May.

Personnel:

Aaron Motley, General Manager.

Larry Oean, Chief Engineer.

John Lee, Production Manager.

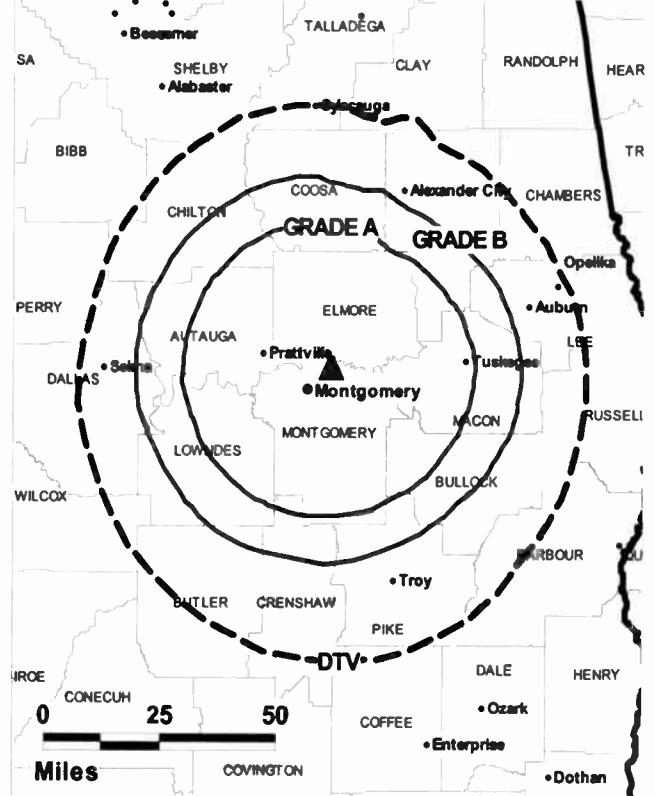
Cedric Barnett, Traffic Manager.

Jackie Upchurch, Administrative Assistant.

Linda Bell, Public Relations Coordinator.

City of License: Montgomery. Station DMA: Montgomery-Selma, AL. Rank: 118.

WMCF-TV BMLCT-20070625ABV GRANTED: 8/27/2007



© 2009 Warren Communications News

Circulation © 2008 Nielsen. Coverage based on Nielsen study.

GrandTotal	Cable TV Households	Non-cable TV Households	Total TV Households
Estimated Station Totals *	138,070	17,510	155,580
Average Weekly Circulation (2008)	13,443	1,301	14,744
Average Daily Circulation (2008)			4,392
Station DMA Total	Cable TV Households	Non-cable TV Households	Total TV Households
Estimated Station Totals *	138,070	17,510	155,580
Average Weekly Circulation (2008)	13,443	1,301	14,744
Average Daily Circulation (2008)			4,392

*Estimated station totals are sums of the Nielsen TV and Cable TV household estimates for each county in which the station registers viewing of more than 5% as per the Nielsen Survey Methods.

WNCF
Ch. 32

Network Service: ABC.

Licensee: Channel 32 Montgomery LLC, 3251 Harrison Rd., Montgomery, AL 36109.

Studio: 3251 Harrison Rd., Montgomery, AL 36109.

Mailing Address: 3251 Harrison Rd., Montgomery, AL 36109.

Phone: 334-270-3200. **Fax:** 334-271-2972.

E-mail: jgrear@wncftv.com

Web Site: http://www.wncftv.com

Technical Facilities: Channel No. 32 (578-584 MHz). Authorized power: 3000-kw max. visual, 300-kw aural. Antenna: 1788-ft above av. terrain, 1771-ft. above ground, 2042-ft. above sea level.

Latitude 32° 08' 30"
Longitude 86° 44' 42"

Transmitter: 3251 Harrison Rd., Montgomery, AL 36109.

Note: Latitude and longitude coordinates shown are based on the North American Datum of 1927 (NAD 27) as currently required by the Mass Media Bureau of the FCC.

Satellite Earth Stations: Transmitter Varian Axera; Andrew, 7.3-meter C-band; Andrew, 4.5-meter C-band; Avantek receivers.

Ownership: SagamoreHill Broadcasting LLC (Group Owner).

Began Operation: March 24, 1962. Left air February 15, 1963. Resumed operation March 12, 1964. Transfer to SagamoreHill Broadcasting LLC by Broadcast Media Group LLC approved by FCC October 28, 2004. Transfer of control from John Kendrick, et al., of Broadcast Media Group LLC to Duff, Ackerman & Goodrich LP approved by FCC March 30, 2000. Sale to Broadcast Media Group LLC by Media General Inc. approved by FCC April 13, 1999. Park Acquisition Inc., which had bought the station from Soundview Television, sold it to Media General Inc. November 22, 1996 (Television Digest, Vol. 36:31). Transfer of control to Soundview Television approved by FCC February 27, 1995. Previous sale to Frey Communications approved by FCC May 10, 1988. Sale to Terrapin Communications Corp. by Bahakel Communications Ltd. approved by FCC June 10, 1985. Sale to Bahakel by receiver Robert J. Thomas for First Alabama Corp. approved by FCC January 31, 1964.

Represented (sales): Blair Television.

Represented (legal): Wiley Rein LLP.

Personnel:

Jesse Grear, Vice President & General Manager.

Lanier Harris, General Sales Manager.

LaTonya Duncan, Sales Assistant.

Ed Cole, Assistant Chief Engineer.

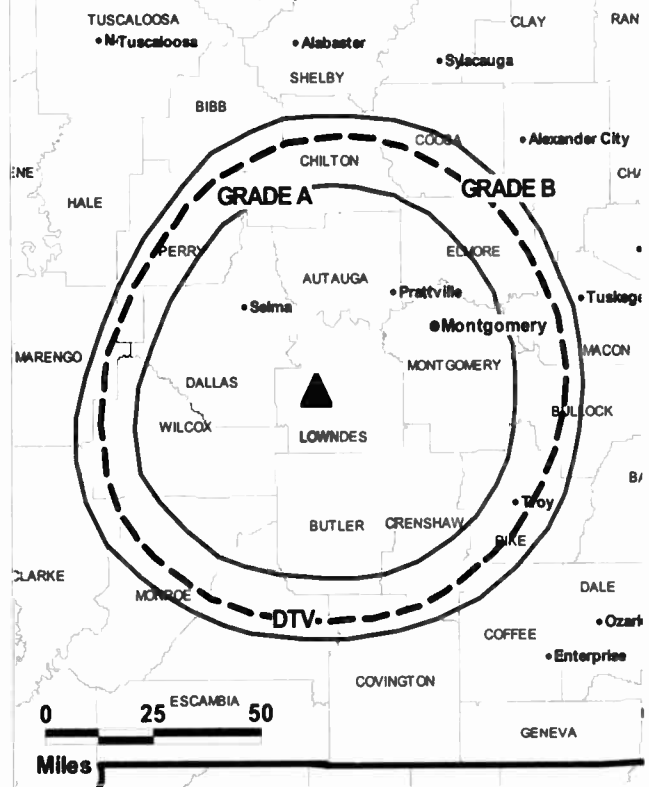
Rachel Hicks, Business Manager.

Lois Crenshaw, Program Director.

Cile Walker, Promotion Director.

Jim McClean, Creative Services Director.

WNCF BPCT-19990729KH GRANTED: 11/5/2001



© 2009 Warren Communications News

Linda Babers, Traffic Manager.

City of License: Montgomery. **Station DMA:** Montgomery-Selma, AL. **Rank:** 118.

Circulation © 2008 Nielsen. Coverage based on Nielsen study.

Grand Total	Cable TV Households	Non-cable TV Households	Total TV Households
Estimated Station Totals *	173,460	80,090	253,550
Average Weekly Circulation (2008)	83,386	25,360	108,746
Average Daily Circulation (2008)			40,259
Station OMA Total	Cable TV Households	Non-cable TV Households	Total TV Households
Estimated Station Totals *	167,270	71,280	238,550
Average Weekly Circulation (2008)	81,541	24,536	106,077
Average Daily Circulation (2008)			39,057
Other OMA Total	Cable TV Households	Non-cable TV Households	Total TV Households
Estimated Station Totals *	6,190	8,810	15,000
Average Weekly Circulation (2008)	1,845	824	2,669
Average Daily Circulation (2008)			1,202

*Estimated station totals are sums of the Nielsen TV and Cable TV household estimates for each county in which the station registers viewing of more than 5% as per the Nielsen Survey Methods.

WNCF-DT
Ch. 51

Network Service: ABC.

Licensee: Channel 32 Montgomery LLC, 3251 Harrison Rd., Montgomery, AL 36109.

Studio: 3251 Harrison Rd., Montgomery, AL 36109.

Mailing Address: 3251 Harrison Rd., Montgomery, AL 36109.

Phone: 334-270-3200. **Fax:** 334-271-2972.

E-mail: jgrear@wncftv.com

Web Site: http://www.wncftv.com

Technical Facilities: Channel No. 51 (692-698 MHz). Authorized power: 5.9-kw max. visual, aural. Antenna: 807-ft above av. terrain, 705-ft. above ground, 991-ft. above sea level.

Latitude	32°	22'	04"
Longitude	86°	15'	42"

Holds CP for change to channel number 32, 35-kw max. visual, 1788-ft above av. terrain, 1772-ft. above ground, 2024-ft. above sea level; lat. 32° 08' 30", long. 86° 44' 04", BPCDT-20080616AEA.

Note: Latitude and longitude coordinates shown are based on the North American Datum of 1927 (NAD 27) as currently required by the Mass Media Bureau of the FCC.

Ownership: SagamoreHill Broadcasting LLC (Group Owner).

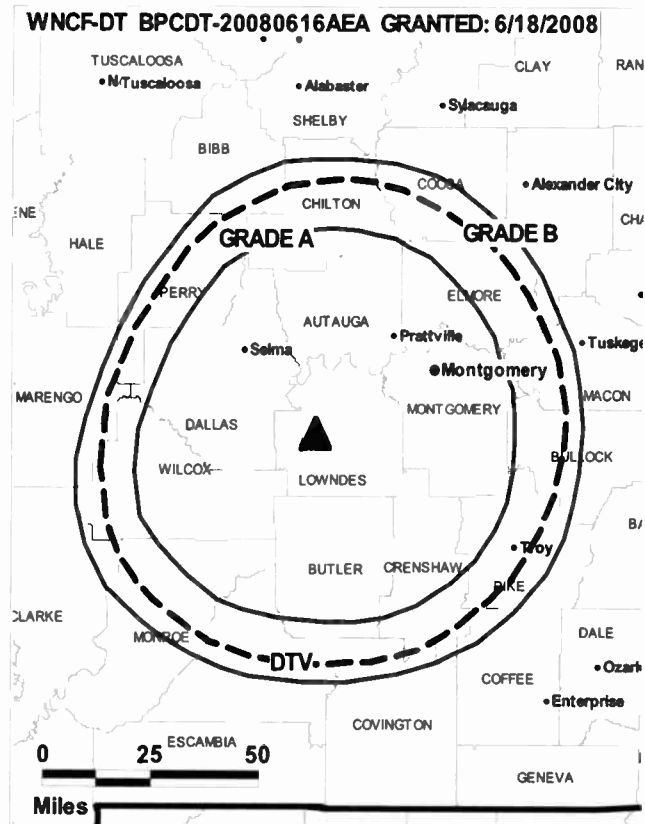
Began Operation: June 23, 2003. Station plans to broadcast digitally on its analog channel allotment.

Represented (legal): Wiley Rein LLP.

Represented (sales): Blair Television.

Personnel:

- Jesse Grear, Vice President & General Manager.
- Lanier Harris, General Sales Manager.
- LaTonya Duncan, Sales Assistant.
- Ed Cole, Assistant Chief Engineer.
- Rachel Hicks, Business Manager.



Lois Crenshaw, Program Director.
Cile Walker, Promotion Director.
Jim McClean, Creative Services Director.
Linda Babers, Traffic Manager.
City of License: Montgomery. **Station DMA:** Montgomery-Selma, AL. **Rank:** 118.
Nielsen Data: Not available.

Alabama — Montgomery

WSFA Ch. 12

Network Service: NBC.

Licensee: WSFA License Subsidiary LLC, 201 Monroe St., RSA Tower, 20th Floor, Montgomery, AL 36104.

Studio: 12 E. Delano Ave., Montgomery, AL 36105.

Mailing Address: PO Box 251200, Montgomery, AL 36125-1200.

Phone: 334-288-1212. **Fax:** 334-613-8302.

E-mail: vhodges@wsfa.com

Web Site: http://www.wsfa.com

Technical Facilities: Channel No. 12 (204-210 MHz). Authorized power: 316-kw visual, 63.02-kw aural. Antenna: 2000-ft above av. terrain, 1935-ft. above ground, 2467-ft. above sea level.

Latitude	31°	58'	32"
Longitude	86°	09'	46"

Transmitter: Collier Rd., Grady; 29-mi. SSE of Montgomery.

Note: Latitude and longitude coordinates shown are based on the North American Datum of 1927 (NAD 27) as currently required by the Mass Media Bureau of the FCC.

Multichannel TV Sound: Stereo only.

Satellite Earth Stations: Transmitter RCA; Scientific-Atlanta, 7-meter; Harris, Ku-band; Scientific-Atlanta receivers.

Ownership: Raycom Media Inc. (Group Owner).

Began Operation: December 25, 1954. Sale to present owner by Cosmos Broadcasting Corp. approved by FCC January 17, 2006.

Represented (sales): Harrington Righter & Parsons Inc. (HRP).

Represented (legal): Covington & Burling.

Personnel:

Ken Selvaggi, Vice President & General Manager.

Mark Wilder, Operations, Program & Internet Manager.

Collin Gaston, General & Local Sales Manager.

Marnie McDonald, National Sales Manager.

Scott Duff, News Director.

Morris Pollock, Engineering Manager.

Sandra Clark, Business Manager.

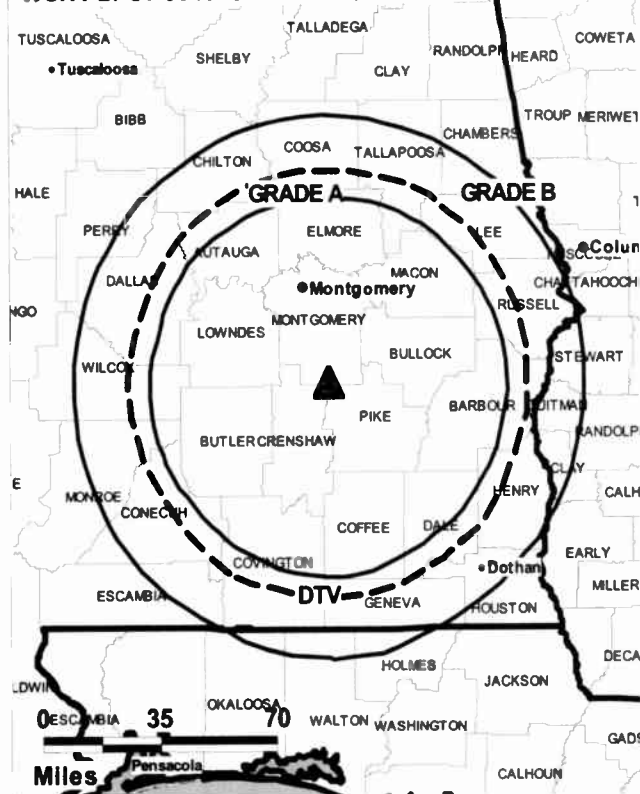
Edith Parten, Promotion Manager.

Randy Cook, Production Manager.

Vince Hodges, Assignment Editor.

City of License: Montgomery. **Station DMA:** Montgomery-Seima, AL. **Rank:** 118.

WSFA BPCT-3643 GRANTED: 3/13/1974



© 2009 Warren Communications News

Circulation © 2008 Nielsen. Coverage based on Nielsen study.

GrandTotal	Cable TV Households	Non-cable TV Households	Total TV Households
Estimated Station Totals *	306,960	146,280	453,240
Average Weekly Circulation (2008)	191,748	62,537	254,285
Average Daily Circulation (2008)			150,451
Station DMA Total	Cable TV Households	Non-cable TV Households	Total TV Households
Estimated Station Totals *	167,270	71,280	238,550
Average Weekly Circulation (2008)	129,341	46,991	176,332
Average Daily Circulation (2008)			111,908
Other DMA Total	Cable TV Households	Non-cable TV Households	Total TV Households
Estimated Station Totals *	139,690	75,000	214,690
Average Weekly Circulation (2008)	62,407	15,546	77,953
Average Daily Circulation (2008)			38,543

*Estimated station totals are sums of the Nielsen TV and Cable TV household estimates for each county in which the station registers viewing of more than 5% as per the Nielsen Survey Methods.

WSFA-DT
Ch. 14

Network Service: NBC.

Licensee: WSFA License Subsidiary LLC, 201 Monroe St., RSA Tower, 20th Floor, Montgomery, AL 36104.

Studio: 12 E. Delano Ave., Montgomery, AL 36105.

Mailing Address: PO Box 251200, Montgomery, AL 36125-1200.

Phone: 334-288-1212; 334-284-5276. **Fax:** 334-613-8301.

E-mail: vhodges@wsfa.com

Web Site: http://www.wsfa.com

Technical Facilities: Channel No. 14 (470-476 MHz). Authorized power: 600-kw max. visual, aural. Antenna: 1663-ft above av. terrain, 1555-ft. above ground, 2087-ft. above sea level.

Latitude	31°	58'	28"
Longitude	86°	09'	44"

Holds CP for change to channel number 12, 1.16-kw visual, 1962-ft above av. terrain, 1893-ft. above ground, 2425-ft. above sea level; BPCDT-20080505ABL.

Note: Latitude and longitude coordinates shown are based on the North American Datum of 1927 (NAD 27) as currently required by the Mass Media Bureau of the FCC.

Ownership: Raycom Media Inc. (Group Owner).

Began Operation: July 1, 2004. Station plans to broadcast digitally on its analog channel allotment.

Represented (legal): Covington & Burling.

Personnel:

Ken Selvaggi, Vice President & General Manager.

Mark Wilder, Operations, Program & Internet Manager.

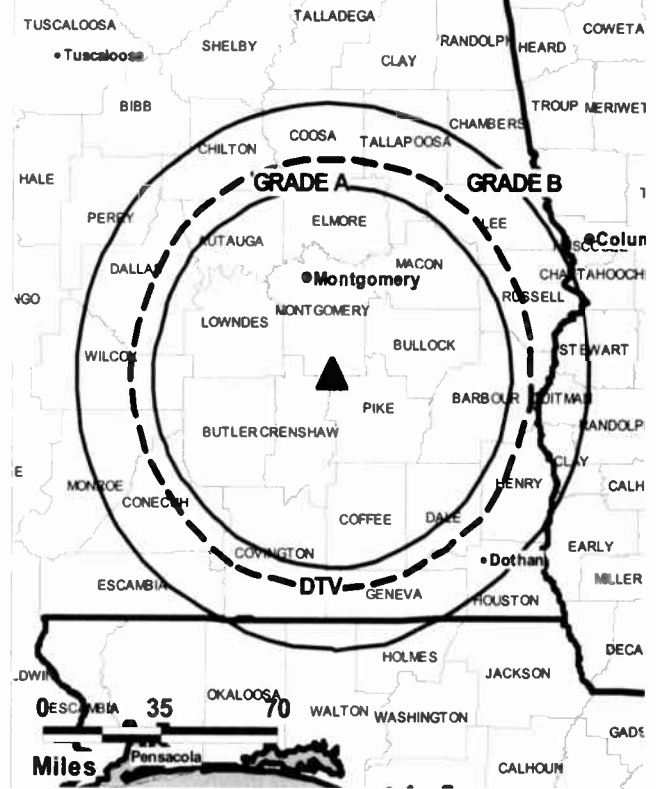
Collin Gaston, General & Local Sales Manager.

Marnie McDonald, National Sales Manager.

Scott Duff, News Director.

Morris Pollock, Engineering Manager.

WSFA-DT BPCDT-20080505ABL GRANTED: 5/13/2008



© 2009 Warren Communications News

Sandra Clark, Business Manager.

Edith Parten, Promotion Manager.

Randy Cook, Production Manager.

Vince Hodges, Assignment Editor.

City of License: Montgomery. **Station DMA:** Montgomery-Selma, AL. **Rank:** 118.

Nielsen Data: Not available.

WLGA
Ch. 66

Network Service: CW.

Licensee: Pappas Telecasting of Opelika LP (A Delaware LP), 500 S. Chinowth Rd., Visalia, CA 93277.

Studio: 1800 Pepperell Pkwy., Opelika, AL 36801.

Mailing Address: 1800 Pepperell Pkwy., Opelika, AL 36801.

Phone: 334-749-5766. **Fax:** 334-749-5768.

E-mail: sschropp@wlgatv.com; wdix@wlgatv.com

Web Site: http://www.wlgatv.com

Technical Facilities: Channel No. 66 (782-788 MHz). Authorized power: 2050-kw max. visual, aural. Antenna: 1824-ft above av. terrain, 1739-ft. above ground, 2221-ft. above sea level.

Latitude	32°	19'	16"
Longitude	84°	47'	28"

Transmitter: Cusseta, GA.

Note: Latitude and longitude coordinates shown are based on the North American Datum of 1927 (NAD 27) as currently required by the Mass Media Bureau of the FCC.

Ownership: Pappas Telecasting Companies (Group Owner).

Began Operation: May 16, 1982. Sale to present owner by RCH Broadcasting approved by FCC November 27, 1995. Sale to RCH Broadcasting by Christian Television Network approved by FCC August 8, 1995. Sale to Christian Television Network by Richard C. Hilton, et al., approved by FCC July 30, 1984.

Represented (legal): Paul Hastings.

Represented (engineering): Kessler & Gehman Associates Inc.

Personnel:

Waiter Oix, General Manager.

William E. Brooks, General Sales Manager.

Michael Carroll, Chief Engineer.

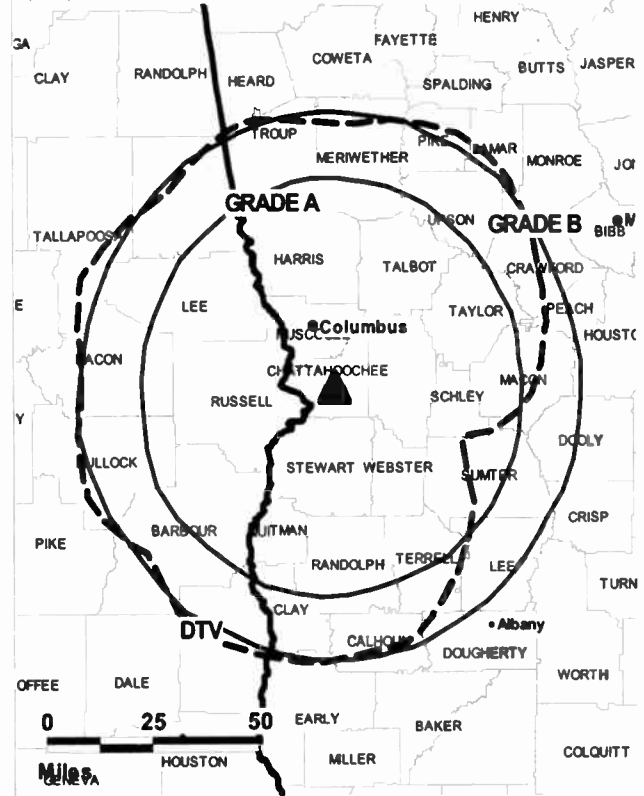
Shae Gray, Program & Traffic Director.

Robert Hill, Promotion & Production Manager.

Sherry Schropp, Office Manager.

City of License: Opelika. **Station OMA:** Columbus, GA-Opelika, AL. **Rank:** 128.

WLGA BMPCT-20040329AIX GRANTED: 10/19/2004



© 2009 Warren Communications News

Circulation © 2008 Nielsen. Coverage based on Nielsen study.

GrandTotal	Cable TV Households	Non-cable TV Households	Total TV Households
Estimated Station Totals *	150,680	45,980	196,660
Average Weekly Circulation (2008)	32,484	5,652	38,136
Average Daily Circulation (2008)			9,640
Station DMA Total	Cable TV Households	Non-cable TV Households	Total TV Households
Estimated Station Totals *	148,990	40,800	189,790
Average Weekly Circulation (2008)	32,226	5,231	37,457
Average Daily Circulation (2008)			9,583
Other DMA Total	Cable TV Households	Non-cable TV Households	Total TV Households
Estimated Station Totals *	1,690	5,180	6,870
Average Weekly Circulation (2008)	258	421	679
Average Daily Circulation (2008)			57

*Estimated station totals are sums of the Nielsen TV and Cable TV household estimates for each county in which the station registers viewing of more than 5% as per the Nielsen Survey Methods.

WLGA-DT
Ch. 31

Network Service: CW.

Grantee: Pappas Telecasting of Opelika LP (A Delaware LP), 500 S. Chinowth Rd., Visalia, CA 93277.

Studio: 1800 Pepperell Pkwy., Opelika, AL 36801.

Mailing Address: 1800 Pepperell Pkwy., Opelika, AL 36801.

Phone: 334-749-5766. **Fax:** 334-749-5768.

E-mail: sschropp@wlgatv.com; wdix@wlgatv.com

Web Site: http://www.wlgatv.com

Technical Facilities: Channel No. 31 (572-578 MHz). Authorized power: 100-kw max. visual, aural. Antenna: 1768-ft above av. terrain, 1683-ft. above ground, 2166-ft. above sea level.

Latitude	32°	19'	16"
Longitude	84°	47'	28"

Holds CP for change to channel number 47, 136-kw max. visual; BMPCDT-20080317AAO.

Note: Latitude and longitude coordinates shown are based on the North American Datum of 1927 (NAD 27) as currently required by the Mass Media Bureau of the FCC.

Ownership: Pappas Telecasting Companies (Group Owner).

Began Operation: Station operating under Special Temporary Authority at 3.65-kw max. visual; no on-air date.

Represented (legal): Paul Hastings.

Personnel:

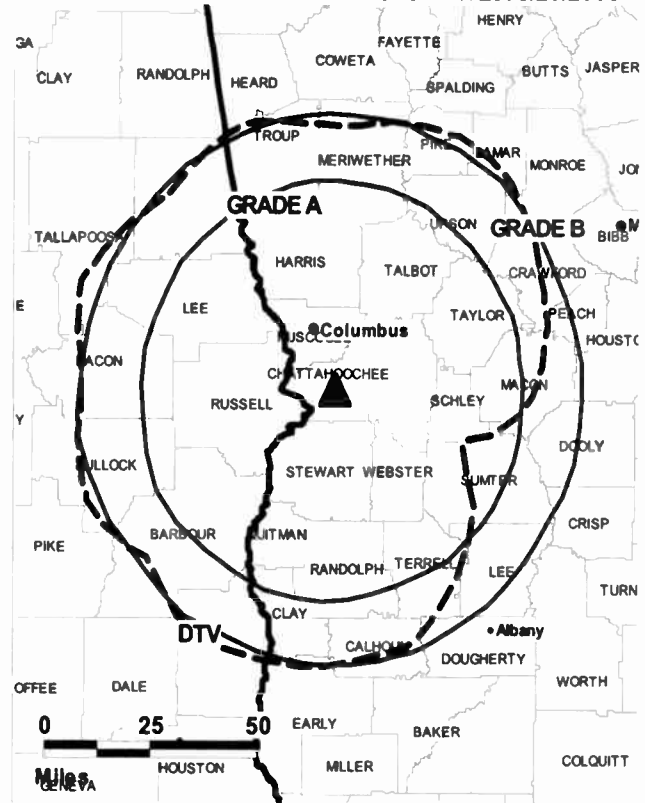
Walter Dix, General Manager.

William E. Brooks, General Sales Manager.

Michael Carroll, Chief Engineer.

Shae Gray, Program & Traffic Director.

WLGA-DT BMPCDT-20080317AAO GRANTED: 3/20/2008



© 2009 Warren Communications News

Robert Hill, Promotion & Production Manager.

Sherry Schropp, Office Manager.

City of License: Opelika. **Station DMA:** Columbus, GA-Opelika, AL. **Rank:** 128.

Nielsen Data: Not available.

WDFX-DT
Ch. 33

Network Service: FOX.

Licensee: WDFX License Subsidiary LLC, 201 Monroe St., RSA Tower, 20th Floor, Montgomery, AL 36104.

Studio: 2221 Ross Clark Circle, Dothan, AL 36301.

Mailing Address: 2221 Ross Clark Circle, Dothan, AL 36301.

Phone: 334-794-3434. **Fax:** 334-794-0034.

E-mail: esteffen@wdfxfox34.com

Web Site: <http://www.wdfxfox34.com>

Technical Facilities: Channel No. 33 (584-590 MHz). Authorized power: 15-kw max. visual, aural. Antenna: 495-ft above av. terrain, 473-ft. above ground, 748-ft. above sea level.

Latitude	31°	12'	28"
Longitude	85°	36'	49"

Requests CP for change to 538-kw max. visual, 486-ft above av. terrain, 473-ft. above ground, 748-ft. above sea level; BPCDT-20080620AGU.

Note: Latitude and longitude coordinates shown are based on the North American Datum of 1927 (NAD 27) as currently required by the Mass Media Bureau of the FCC.

Ownership: Raycom Media Inc. (Group Owner).

Began Operation: Station operating; no on-air date.

Represented (legal): Covington & Burling.

Represented (sales): Katz Media Group.

Personnel:

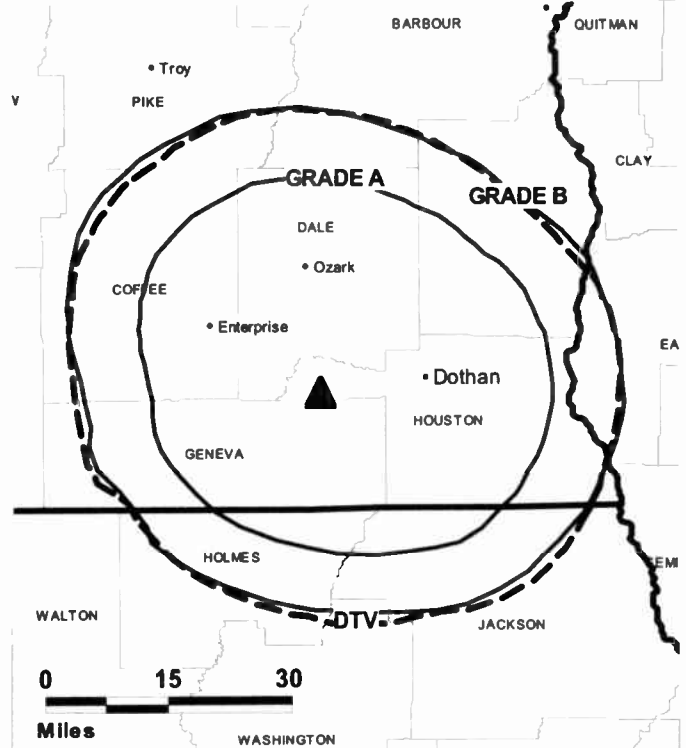
Erick Steffen, General Manager, General Sales Manager & Program Director.

Wes Roten, Chief Engineer.

Paul Erickson, Business Manager.

Wesley Wilkinson, Production Manager.

WDFX-DT BPCDT-20041103ADK GRANTED: 11/4/2004



© 2009 Warren Communications News

Brandy Johnson, Traffic Manager.

City of License: Ozark. **Station DMA:** Dothan, AL. **Rank:** 172.

Nielsen Data: Not available.

WDFX-TV
Ch. 34

Network Service: FOX.

Licensee: WDFX License Subsidiary LLC, 201 Monroe St., RSA Tower, 20th Floor, Montgomery, AL 36104.

Studio: 2221 Ross Clark Circle, Dothan, AL 36301.

Mailing Address: 2221 Ross Clark Circle, Dothan, AL 36301.

Phone: 334-794-3434. **Fax:** 334-794-0034.

E-mail: esteffen@wdfxfox34.com

Web Site: http://www.wdfxfox34.com

Technical Facilities: Channel No. 34 (590-596 MHz). Authorized power: 1120-kw max. visual, aural. Antenna: 495-ft above av. terrain, 473-ft. above ground, 748-ft. above sea level.

Latitude 31° 12' 28"
Longitude 85° 36' 49"

Note: Latitude and longitude coordinates shown are based on the North American Datum of 1927 (NAD 27) as currently required by the Mass Media Bureau of the FCC.

Ownership: Raycom Media Inc. (Group Owner).

Began Operation: February 22, 1991. Sale to present owner by Waitt Broadcasting Inc. approved by FCC October 14, 2003.

Represented (sales): Katz Media Group.

Represented (legal): Covington & Burling.

Represented (engineering): Lohnes & Culver.

Personnel:

Erick Steffen, General Manager, General Sales Manager & Program Director.

Wes Roten, Chief Engineer.

Paul Erickson, Business Manager.

Wesley Wilkinson, Production Manager.

Brandy Johnson, Traffic Manager.

City of License: Ozark. **Station DMA:** Dothan, AL. **Rank:** 172.

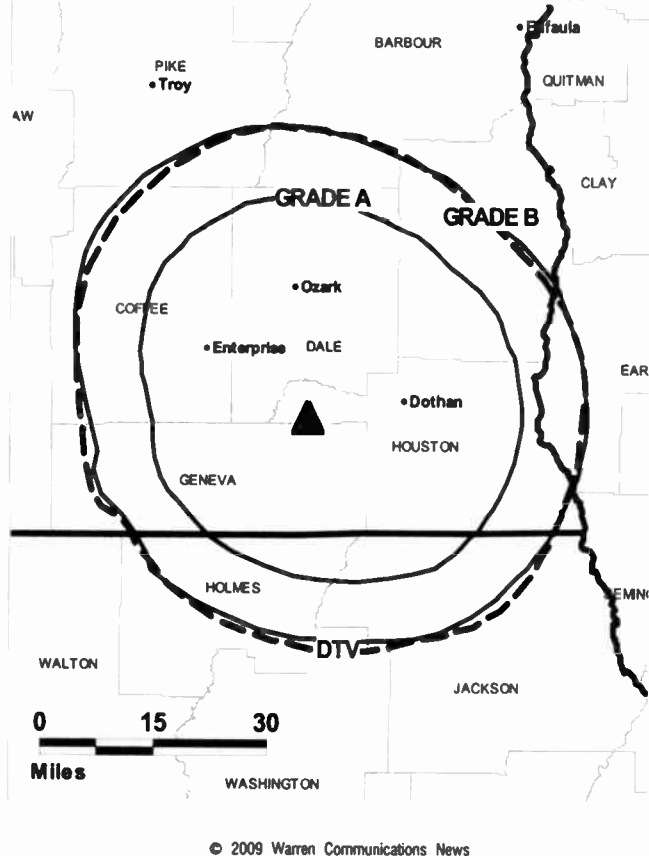
Setting the industry standard...

Communications Daily

Warren Communications News

FREE 30-day trial — call 800-771-9202 or visit www.warren-news.com

WDFX-TV BPCT-20040723ADN GRANTED: 10/29/2004



Circulation © 2008 Nielsen. Coverage based on Nielsen study.

GrandTotal	Cable TV Households	Non-cable TV Households	Total TV Households
Estimated Station Totals *	68,820	37,950	106,770
Average Weekly Circulation (2008)	32,961	10,816	43,777
Average Daily Circulation (2008)			14,337
Station DMA Total	Cable TV Households	Non-cable TV Households	Total TV Households
Estimated Station Totals *	68,820	31,040	99,860
Average Weekly Circulation (2008)	32,961	10,423	43,384
Average Daily Circulation (2008)			14,261
Other DMA Total	Cable TV Households	Non-cable TV Households	Total TV Households
Estimated Station Totals *	0	6,910	6,910
Average Weekly Circulation (2008)	0	393	393
Average Daily Circulation (2008)			76

*Estimated station totals are sums of the Nielsen TV and Cable TV household estimates for each county in which the station registers viewing of more than 5% as per the Nielsen Survey Methods.

WAKA
Ch. 8

Network Service: CBS.

Licensee: Alabama Broadcasting Partners, One Television Pl, c/o Russell Schwartz, Charlotte, NC 28205.

Studio: 3020 Eastern Blvd, Montgomery, AL 36116.

Mailing Address: PO Box 230667, Montgomery, AL 36123.

Phone: 334-271-8888; 334-270-9252 (news). **Fax:** 334-272-6444.

E-mail: msmith@waka.com

Web Site: http://www.waka.com

Technical Facilities: Channel No. 8 (180-186 MHz). Authorized power: 316-kw visual, 63.5-kw aural. Antenna: 1760-ft above av. terrain, 1757-ft. above ground, 2000-ft. above sea level.

Latitude 32° 08' 58"
Longitude 86° 46' 48"

Transmitter: C.R. 12, 3-mi. W of Gordonsville.

Note: Latitude and longitude coordinates shown are based on the North American Datum of 1927 (NAD 27) as currently required by the Mass Media Bureau of the FCC.

Multichannel TV Sound: Stereo and separate audio program.

Satellite Earth Stations: Transmitter Larcas; Scientific-Atlanta, 7-meter C-band; Scientific-Atlanta, 4-meter C-band; RCA, 4-meter Ku-band; Emcœ, 4-meter C-band; Scientific-Atlanta, 5-meter C-band; Vertex, Uniden, Scientific-Atlanta, M/A-Com, Kavouras receivers.

Ownership: Bahakel Communications Ltd. (Group Owner).

Began Operation: March 17, 1960. Left air July 1968 following fire which destroyed studio, offices & transmitting equipment. Sale to Charles F. Grisham, et al., by William J. Brennan, William E. Bennis, et al., approved by FCC January 1971. Resumed operation November 1, 1973. Sale to present owner by Charles F. Grisham, et al., approved by FCC June 10, 1985.

Represented (sales): Continental Television Sales.

Represented (legal): Dow Lohnes PLLC.

Personnel:

James Caruthers, General Manager.

Steffanie Patterson, General Sales Manager.

Michael Leverett, Local Sales Manager.

Rob Martin, News Director.

Thomas Mayberry, Chief Engineer.

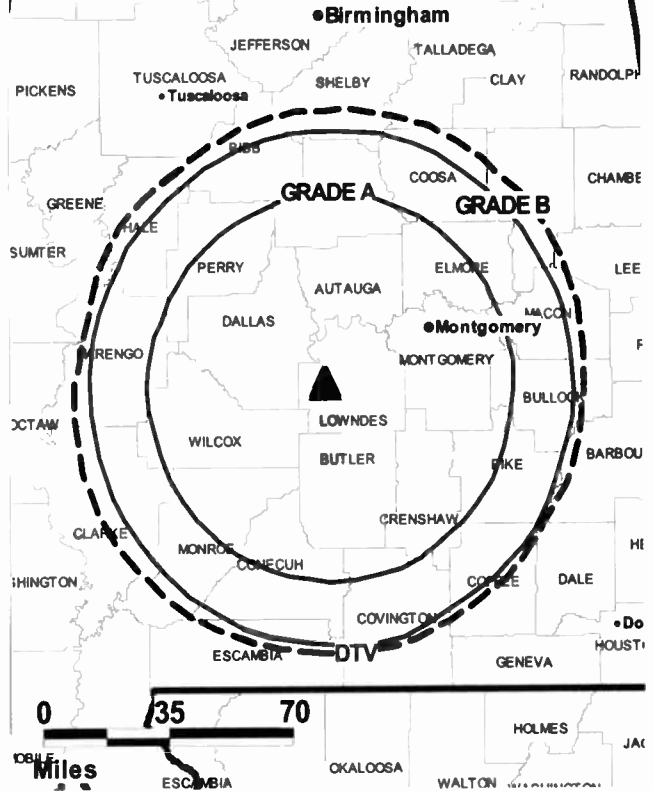
Cindy McLeod, Business Manager.

Mark Smith, Program Director.

P. J. Hilbert, Promotion & Creative Services Director.

Rick Baker, Traffic Director.

WAKA BMPCT-19840907KL GRANTED: 11/16/1984



© 2009 Warren Communications News

City of License: Selma. **Station DMA:** Montgomery-Selma, AL. **Rank:** 118.

Circulation © 2008 Nielsen. Coverage based on Nielsen study.

GrandTotal	Cable TV Households	Non-cable TV Households	Total TV Households
Estimated Station Totals *	180,110	105,760	285,870
Average Weekly Circulation (2008)	117,143	45,505	162,648
Average Daily Circulation (2008)			84,781
Station DMA Total	Cable TV Households	Non-cable TV Households	Total TV Households
Estimated Station Totals *	167,270	71,280	238,550
Average Weekly Circulation (2008)	113,113	41,609	154,722
Average Daily Circulation (2008)			80,162
Other DMA Total	Cable TV Households	Non-cable TV Households	Total TV Households
Estimated Station Totals *	12,840	34,480	47,320
Average Weekly Circulation (2008)	4,030	3,896	7,926
Average Daily Circulation (2008)			4,619

*Estimated station totals are sums of the Nielsen TV and Cable TV household estimates for each county in which the station registers viewing of more than 5% as per the Nielsen Survey Methods.

WAKA-DT
Ch. 55

Network Service: CBS.

Licensee: Alabama Broadcasting Partners, One Television Pl, c/o Russell Schwartz, Charlotte, NC 28205.

Studio: 3020 Eastern Blvd, Montgomery, AL 36116.

Mailing Address: PO Box 230667, Montgomery, AL 36123.

Phone: 334-271-8888; 334-270-9252 (news). **Fax:** 334-272-6444.

E-mail: msmith@waka.com

Web Site: http://www.waka.com

Technical Facilities: Channel No. 55 (716-722 MHz). Authorized power: 1000-kw max. visual, aural. Antenna: 1578-ft above av. terrain, 1581-ft. above ground, 1818-ft. above sea level.

Latitude	32°	08'	58"
Longitude	86°	46'	51"

Holds CP for change to channel number 42, 847-kw max. visual, 1627-ft above av. terrain, 1655-ft. above ground, 1893-ft. above sea level; BPCDT-20080414ACK.

Note: Latitude and longitude coordinates shown are based on the North American Datum of 1927 (NAD 27) as currently required by the Mass Media Bureau of the FCC.

Ownership: Bahakel Communications Ltd. (Group Owner).

Began Operation: August 19, 2005.

Represented (legal): Dow Lohnes PLLC.

Represented (sales): Continental Television Sales.

Personnel:

James Caruthers, General Manager.

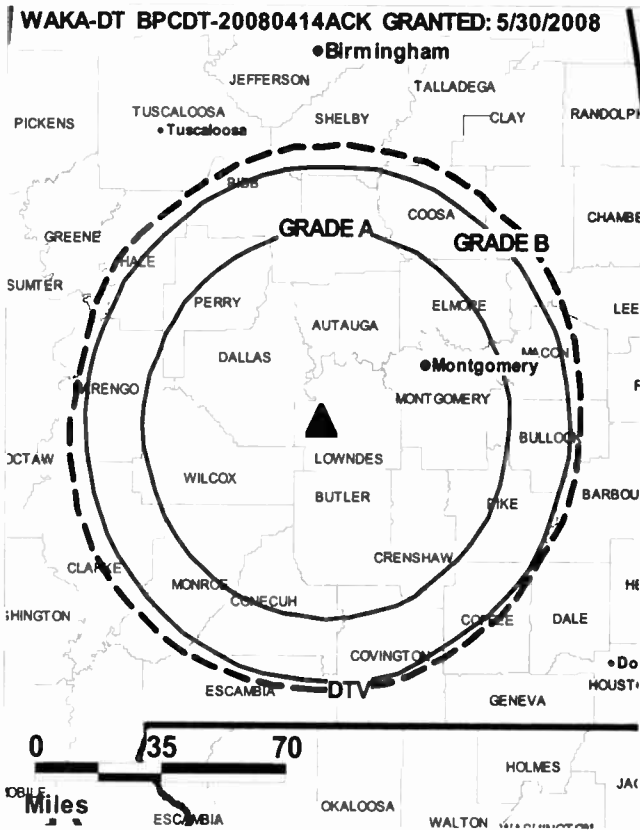
Steffanie Patterson, General Sales Manager.

Michael Leverett, Local Sales Manager.

Rob Martin, News Director.

Thomas Mayberry, Chief Engineer.

Cindy McLeod, Business Manager.



© 2009 Warren Communications News

Mark Smith, Program Director.

P. J. Hilbert, Promotion & Creative Services Director.

Rick Baker, Traffic Manager.

City of License: Selma. **Station DMA:** Montgomery-Selma, AL. **Rank:** 118.

Nielsen Data: Not available.

WBIH-DT
Ch. 29

Network Service: IND.

Grantee: Flinn Broadcasting Corp., 188 S Bellevue Blvd, Ste 222, Memphis, TN 38104.

Mailing Address: 225 N Memorial Dr, Prattville, AL 36067.

Phone: 334-491-2900.

E-mail: mail@flinn.com

Technical Facilities: Channel No. 29 (560-566 MHz). Authorized power: 760-kw max. visual, aural. Antenna: 1339-ft above av. terrain, 1181-ft. above ground, 1650-ft. above sea level.

Latitude	32°	32'	26"
Longitude	86°	50'	33"

Requests CP for change to 1000-kw max. visual; BPCDT-20080617ADT.

Note: Latitude and longitude coordinates shown are based on the North American Datum of 1927 (NAD 27) as currently required by the Mass Media Bureau of the FCC.

Ownership: Flinn Broadcasting Corp. (Group Owner).

Began Operation: May 1, 2006. Station ceased analog operations May 2006 and is operating in digital mode only. Station plans to broadcast digitally on its original analog channel allotment.

Personnel:

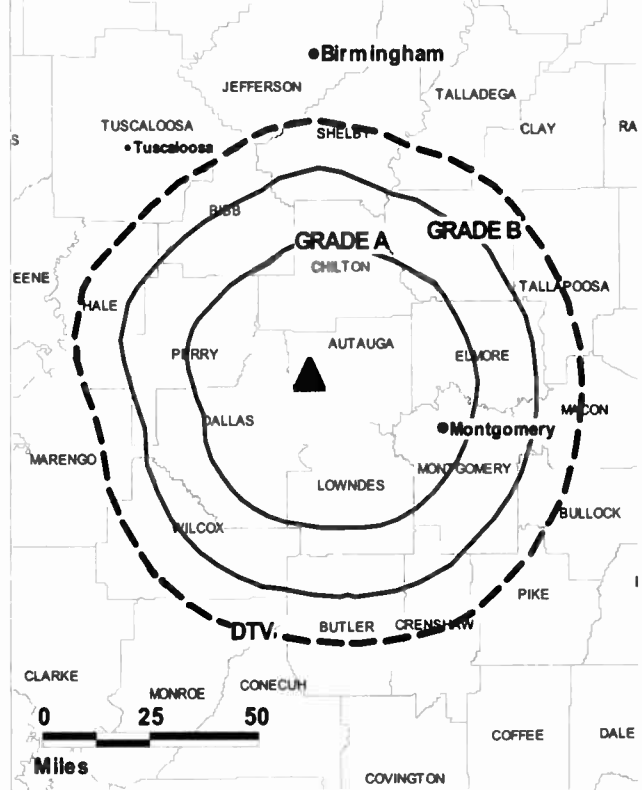
Dirk Freeman, General Manager.

David Tucker, Chief Operator.

City of License: Selma. **Station DMA:** Montgomery-Selma, AL. **Rank:** 118.

Nielsen Data: Not available.

WBIH-DT BPCDT-20080617ADT GRANTED: 7/30/2008



© 2009 Warren Communications News

WRJM-TV
Ch. 67

Network Service: MNT.

Licensee: Walter P. Lunsford, Receiver for Josie Park Broadcasting Inc., 114 S Conner St, Enterprise, AL 36330.

Studios: 315 S Three Notch St, Troy, AL 36081; 1014 S. Brundidge St, Troy, AL 36081.

Mailing Address: 315 S Three Notch St, Troy, AL 36081.

Phone: 334-670-6766. **Fax:** 334-670-6717.

E-mail: programming@wrjm.com; sales@wrjm.com

Web Site: http://www.wrjm.com

Technical Facilities: Channel No. 67 (788-794 MHz). Authorized power: 2820-kw max. visual, aural. Antenna: 1066-ft above av. terrain, 922-ft. above ground, 1490-ft. above sea level.

Latitude 32° 03' 37"
Longitude 85° 57' 02"

Transmitter: County Rd. 37, 1-mi. S of Old Union Church.

Digital Facilities: Channel No. 48 (674-680 MHz). Power: 50-kw max. visual. Antenna: 1130-ft above av. terrain, 977-ft. above ground, 1544-ft. above sea level.

Latitude 32° 03' 36.54"
Longitude 85° 57' 01.83"

FCC Digital File Number: BPCDT-19991101AKR. Granted: February 7, 2001.

Note: Latitude and longitude coordinates shown are based on the North American Datum of 1927 (NAD 27) as currently required by the Mass Media Bureau of the FCC.

Ownership: Josie Park Broadcasting Inc., Walter P. Lunsford Receiver.

Began Operation: November 24, 2000. Involuntary assignment to Walter P. Lunsford as Receiver approved by FCC February 11, 2008. Sale to present owner by Stage Door Development Inc. approved by FCC November 8, 2000. Sale to Stage Door Development Inc. by Shelley Broadcasting Co. Inc., Debtor In Possession approved by FCC January 26, 1993. Involuntary assignment of debtor in possession status to Shelley Broadcasting Co. Inc. approved by FCC November 21, 1989.

Represented (legal): Putbrey, Hunsaker & Trent PC.

Represented (engineering): Lohnes & Culver.

Personnel:

Don Hess, General Manager & Program Director.

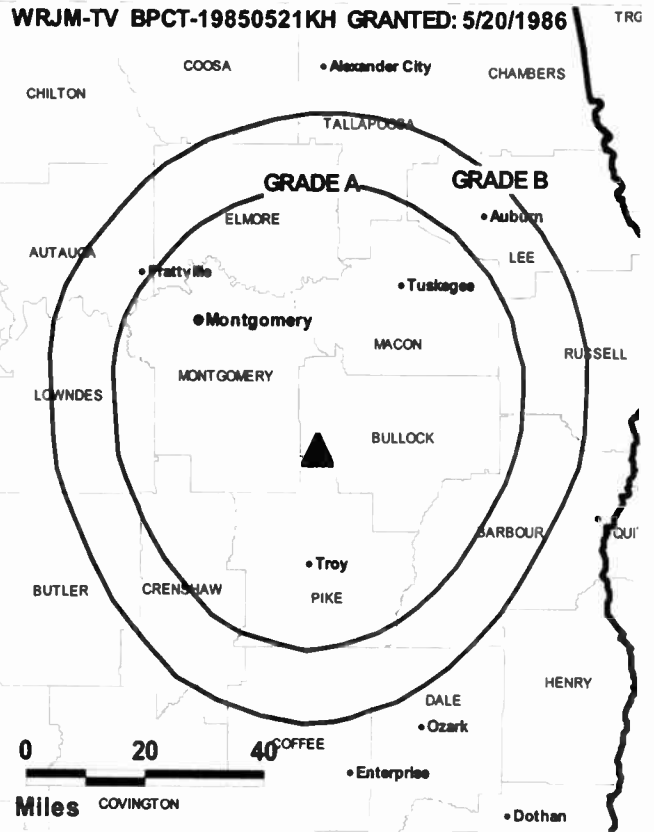
Buddy Johnson, General Sales Manager.

Walter Lunsford, Business Manager.

Brenda Simechak, Program Director.

Ria Miller, Traffic Manager.

City of License: Troy. **Station DMA:** Montgomery-Selma, AL. **Rank:** 118.



Circulation © 2008 Nielsen. Coverage based on Nielsen study.

GrandTotal	Cable TV Households	Non-cable TV Households	Total TV Households
Estimated Station Totals *	153,760	48,060	201,820
Average Weekly Circulation (2008)	15,961	4,599	20,560
Average Daily Circulation (2008)			4,974
Station DMA Total	Cable TV Households	Non-cable TV Households	Total TV Households
Estimated Station Totals *	151,710	48,060	199,770
Average Weekly Circulation (2008)	15,801	4,599	20,400
Average Daily Circulation (2008)			4,951
Other DMA Total	Cable TV Households	Non-cable TV Households	Total TV Households
Estimated Station Totals *	2,050	0	2,050
Average Weekly Circulation (2008)	160	0	160
Average Daily Circulation (2008)			23

*Estimated station totals are sums of the Nielsen TV and Cable TV household estimates for each county in which the station registers viewing of more than 5% as per the Nielsen Survey Methods.

WCFT-DT
Ch. 5

Network Service: ABC.

Grantee: TV Alabama Inc., 800 Concourse Pkwy., Suite 200, Birmingham, AL 35244.

Studio: 800 Concourse Pkwy., Suite 200, Birmingham, AL 35244.

Mailing Address: PO Box 360039, Birmingham, AL 35236.

Phone: 205-403-3340. **Fax:** 205-403-3329.

E-mail: garyw@abc3340.com

Web Site: http://www.abc3340.com

Technical Facilities: Channel No. 5 (76-82 MHz). Authorized power: 9.5-kw visual, aural. Antenna: 2052-ft above av. terrain, 1850-ft. above ground, 2490-ft. above sea level.

Latitude	33°	28'	48"
Longitude	87°	25'	50"

Holds CP for change to channel number 33, 230-kw max. visual, 2155-ft above av. terrain, 1953-ft. above ground, 2593-ft. above sea level; BPCDT-20080509ABU.

Note: Latitude and longitude coordinates shown are based on the North American Datum of 1927 (NAD 27) as currently required by the Mass Media Bureau of the FCC.

Ownership: Allbritton Communications Co. (Group Owner).

Began Operation: Station operating; no on-air date. Station plans to broadcast digitally on its analog channel allotment.

Personnel:

Mike Murphy, Vice President & General Manager.

Lisa Hughes, General Sales Manager.

Emily Davis, National Sales Manager.

Garry Kelly, News Director.

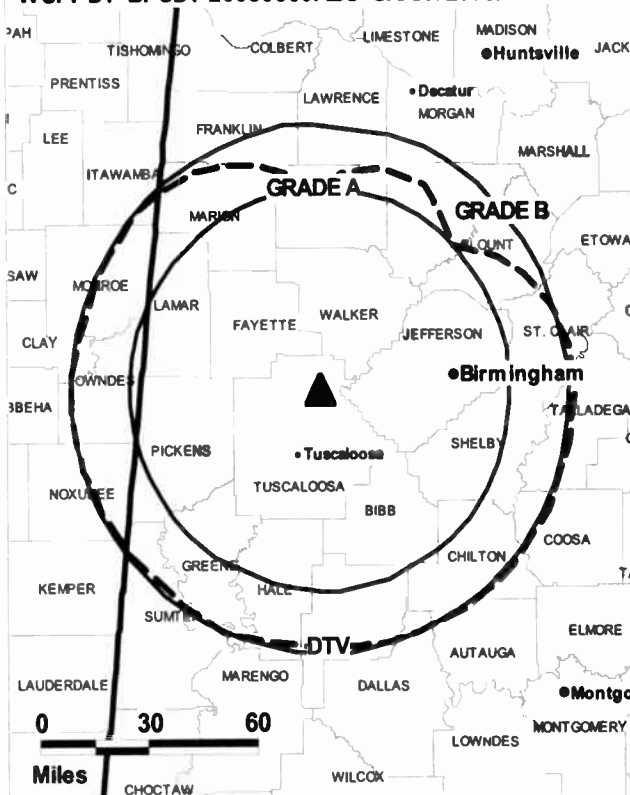
Gary Watkins, Chief Engineer.

Melissa Austin, Business Manager.

Vicki Jones, Program Director.

Shirley Harden, Promotion Director.

WCFT-DT BPCDT-20080509ABU GRANTED: 5/15/2008



© 2009 Warren Communications News

Jan Dehnall, Traffic Manager.

Jean Ziegert, Human Resources Director.

City of License: Tuscaloosa.

Station DMA: Birmingham (Anniston & Tuscaloosa), AL. **Rank:** 40.

Nielsen Data: Not available.

WCFT-TV
Ch. 33

Network Service: ABC.

Licensee: TV Alabama Inc., 800 Concourse Pkwy., Suite 200, Birmingham, AL 35244.

Studio: 800 Concourse Pkwy., Suite 200, Birmingham, AL 35244.

Mailing Address: PO Box 360039, Birmingham, AL 35236.

Phone: 205-403-3340. **Fax:** 205-403-3329.

E-mail: garyw@abc3340.com

Web Site: http://www.abc3340.com

Technical Facilities: Channel No. 33 (584-590 MHz). Authorized power: 4355-kw max. visual, aural. Antenna: 2172-ft above av. terrain, 1964-ft. above ground, 2604-ft. above sea level.

Latitude 33° 28' 48"
Longitude 87° 25' 50"

Transmitter: 3.9-mi. E of State Rte. 69 & Wint Dunn Rd., 20.5-mi. NNE of Tuscaloosa.

Note: Latitude and longitude coordinates shown are based on the North American Datum of 1927 (NAD 27) as currently required by the Mass Media Bureau of the FCC.

Satellite Earth Stations: Transmitter Comark; Vertex, Ku-band; Comtech, Ku-band; Andrew, C-band.

SNG Mobile Dish: Harris, Ku-band.

Ownership: Allbritton Communications Co. (Group Owner).

Began Operation: October 29, 1965. Transfer of stock to W. S. Smylie Jr., S. A. Rosenbaum, Marvin Reuben, et al., approved by FCC August 23, 1967. Sale to Beam Broadcasting Ltd. approved by FCC July 27, 1983. Sale to Federal Broadcasting approved by FCC February 20, 1991. Sale to present owner approved by FCC February 28, 1996.

Represented (sales): Katz Media Group.

Represented (legal): Hogan & Hartson LLP.

Personnel:

Mike Murphy, Vice President & General Manager.

Lisa Hughes, General Sales Manager.

Emily Davis, National Sales Manager.

Garry Kelly, News Director.

Gary Watkins, Chief Engineer.

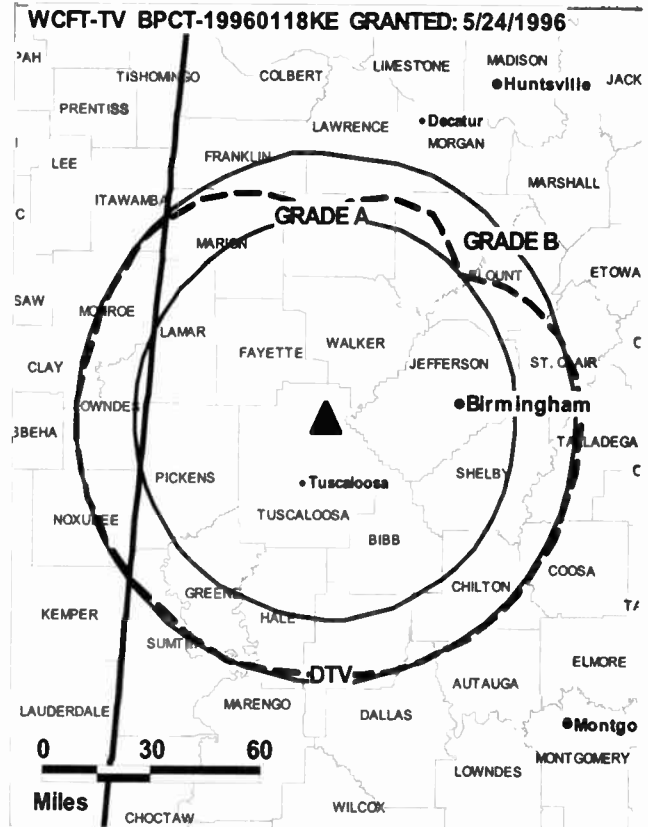
Melissa Austin, Business Manager.

Vicki Jones, Program Director.

Shirley Harden, Promotion Director.

Jan Defnall, Traffic Manager.

Jean Ziegert, Human Resources Director.



City of License: Tuscaloosa.

Station DMA: Birmingham (Anniston & Tuscaloosa), AL. Rank: 40.

Circulation © 2008 Nielsen. Coverage based on Nielsen study.

GrandTotal	Cable TV Households	Non-cable TV Households	Total TV Households
Estimated Station Totals *	311,190	346,170	657,360
Average Weekly Circulation (2008)	118,664	131,515	250,179
Average Daily Circulation (2008)			115,564
Station DMA Total	Cable TV Households	Non-cable TV Households	Total TV Households
Estimated Station Totals *	297,590	322,460	620,050
Average Weekly Circulation (2008)	114,454	129,320	243,774
Average Daily Circulation (2008)			112,326
Other DMA Total	Cable TV Households	Non-cable TV Households	Total TV Households
Estimated Station Totals *	13,600	23,710	37,310
Average Weekly Circulation (2008)	4,210	2,195	6,405
Average Daily Circulation (2008)			3,238

*Estimated station totals are sums of the Nielsen TV and Cable TV household estimates for each county in which the station registers viewing of more than 5% as per the Nielsen Survey Methods.

WUOA
Ch. 23

Network Service: IND.

Licensee: Board of Trustees of the University of Alabama, PO Box 870152, Tuscaloosa, AL 35487-0152.

Studio: 901 University, Rm 107, Reese-Phifer Hall, Tuscaloosa, AL 35487.

Mailing Address: PO Box 870172, Tuscaloosa, AL 35487.

Phone: 205-348-7000. **Fax:** 205-348-7002.

E-mail: rclcm@wvua7.com

Web Site: <http://www.tuscaloosanews.com/section/wvua>

Technical Facilities: Channel No. 23 (524-530 MHz). Authorized power: 890-kw max. visual, aural. Antenna: 872-ft above av. terrain, 669-ft. above ground, 1112-ft. above sea level.

Latitude 33° 03' 15"
Longitude 87° 32' 57"

Transmitter: Alabama Hwy. 69.

Digital Facilities: Channel No. 6 (82-88 MHz). Power: 1.5-kw visual, aural. Antenna: 518-ft above av. terrain, 381-ft. above ground, 860-ft. above sea level.

Latitude 33° 05' 40"
Longitude 87° 24' 47"

FCC Digital File Number: BPCDT-20080512ACC. Granted: May 27, 2008.

Note: Latitude and longitude coordinates shown are based on the North American Datum of 1927 (NAD 27) as currently required by the Mass Media Bureau of the FCC.

Ownership: Board of Trustees, U. of Alabama.

Began Operation: Sale to present owner by Steven B. Fader approved by FCC November 30, 2004.

Represented (legal): Fletcher, Heald & Hildreth PLC.

Represented (engineering): Carl T. Jones Corp.

Personnel:

Roy Clem, General Manager.

Dan Bradley, General Sales Manager.

Camille Shotts, Regional Sales Manager.

Steve Meyer, Local Sales Manager.

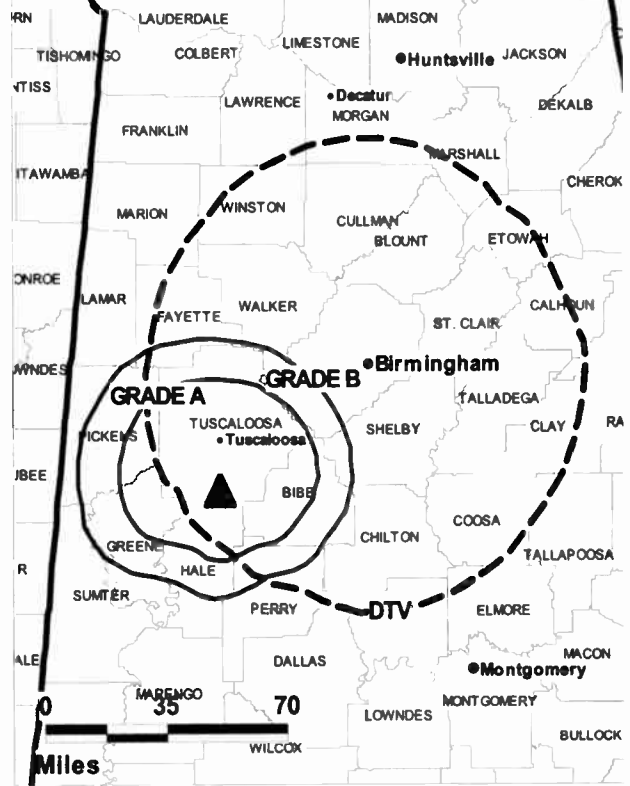
Dave Baughn, Chief Engineer.

Lynn Brooks, News Director.

Vicki Richardson, Program Director & Traffic Manager.

Scott Spence, Operations & Production Manager.

WUOA BPCT-19950814KJ GRANTED: 11/10/1998



© 2009 Warren Communications News

City of License: Tuscaloosa.

Station DMA: Birmingham (Anniston & Tuscaloosa), AL. Rank: 40.

Circulation © 2008 Nielsen. Coverage based on Nielsen study.

GrandTotal	Cable TV Households	Non-cable TV Households	Total TV Households
Estimated Station Totals *	0	103,860	103,860
Average Weekly Circulation (2008)	0	11,905	11,905
Average Daily Circulation (2008)			2,301
Station DMA Total	Cable TV Households	Non-cable TV Households	Total TV Households
Estimated Station Totals *	0	103,860	103,860
Average Weekly Circulation (2008)	0	11,905	11,905
Average Daily Circulation (2008)			2,301

*Estimated station totals are sums of the Nielsen TV and Cable TV household estimates for each county in which the station registers viewing of more than 5% as per the Nielsen Survey Methods.

WBMM
Ch. 22

Network Service: CW.

Licensee: SagamoreHill Broadcasting of Alabama LLC, 2 Embarcadero Center, 23rd Floor, San Francisco, CA 94111.

Mailing Address: 3251 Harrison Rd, Montgomery, AL 36109.

Phone: 334-270-3200. **Fax:** 334-271-2972.

E-mail: jgrear@wncstv.com

Web Site: <http://www.cwmontgomery.com>

Technical Facilities: Channel No. 22 (518-524 MHz). Authorized power: 2820-kw max. visual, aural. Antenna: 1119-ft above av. terrain, 942-ft. above ground, 1522-ft. above sea level.

Latitude 32° 04' 05"
Longitude 86° 56' 41"

Note: Latitude and longitude coordinates shown are based on the North American Datum of 1927 (NAD 27) as currently required by the Mass Media Bureau of the FCC.

Ownership: SagamoreHill Broadcasting LLC (Group Owner).

Began Operation: November 1, 2002. Sale to present owner by Montgomery 22 Inc. approved by FCC April 14, 2006. Sale to Montgomery 22 Inc. by Tuskegee Assoc. approved by FCC December 27, 2000.

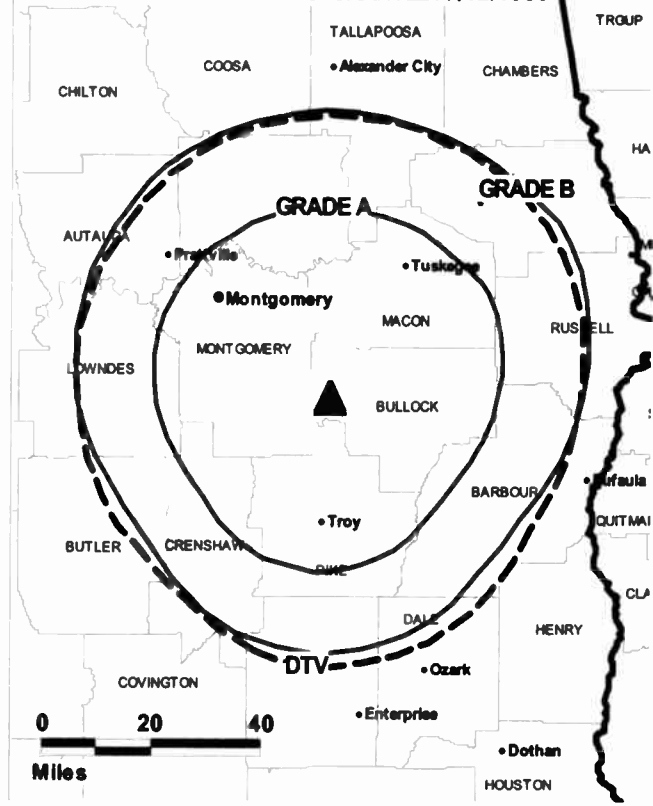
Represented (legal): Wiley Rein LLP.

Personnel:

Jesse Grear, Sales Director.

City of License: Tuskegee. **Station DMA:** Montgomery-Selma, AL. **Rank:** 118.

WBMM BPCT-19870602KG GRANTED: 7/12/1989



Circulation © 2008 Nielsen. Coverage based on Nielsen study.

GrandTotal	Cable TV Households	Non-cable TV Households	Total TV Households
Estimated Station Totals *	162,760	62,370	225,130
Average Weekly Circulation (2008)	26,447	9,904	36,351
Average Daily Circulation (2008)			9,667

Station DMA Total	Cable TV Households	Non-cable TV Households	Total TV Households
Estimated Station Totals *	161,040	60,100	221,140
Average Weekly Circulation (2008)	26,301	9,688	35,989
Average Daily Circulation (2008)			9,637

Other DMA Total	Cable TV Households	Non-cable TV Households	Total TV Households
Estimated Station Totals *	1,720	2,270	3,990
Average Weekly Circulation (2008)	146	216	362
Average Daily Circulation (2008)			30

*Estimated station totals are sums of the Nielsen TV and Cable TV household estimates for each county in which the station registers viewing of more than 5% as per the Nielsen Survey Methods.

Digital cable and TV coverage maps
Visit www.warren-news.com/mediaprints.htm

MediaPrints™
Map a Winning Business Strategy

Alabama — Tuskegee

WBMM-DT

Ch. 24

Network Service: CW.

Licensee: SagamoreHill Broadcasting of Alabama LLC, 2 Embarcadero Center, 23rd Floor, San Francisco, CA 94111.

Mailing Address: 3251 Harrison Rd, Montgomery, AL 36109.

Phone: 334-270-3200. Fax: 334-271-2972.

E-mail: jgrear@wncstv.com

Web Site: <http://www.cwmontgomery.com>

Technical Facilities: Channel No. 24 (530-536 MHz). Authorized power: 100-kw max. visual, aural. Antenna: 1066-ft above av. terrain, 902-ft. above ground, 1482-ft. above sea level.

Latitude	32°	04'	05"
Longitude	85°	56'	41"

Requests CP for change to channel number 22, 65-kw max. visual, 1119-ft above av. terrain, 942-ft. above ground, 1522-ft. above sea level; BPCDT-20080618ADG.

Note: Latitude and longitude coordinates shown are based on the North American Datum of 1927 (NAD 27) as currently required by the Mass Media Bureau of the FCC.

Ownership: SagamoreHill Broadcasting LLC (Group Owner).

Began Operation: FCC granted station Special Temporary Authority to remain silent since its transmitter ceased functioning September 2006. Analog facilities remain operational. Station plans to broadcast digitally on its analog channel allotment.

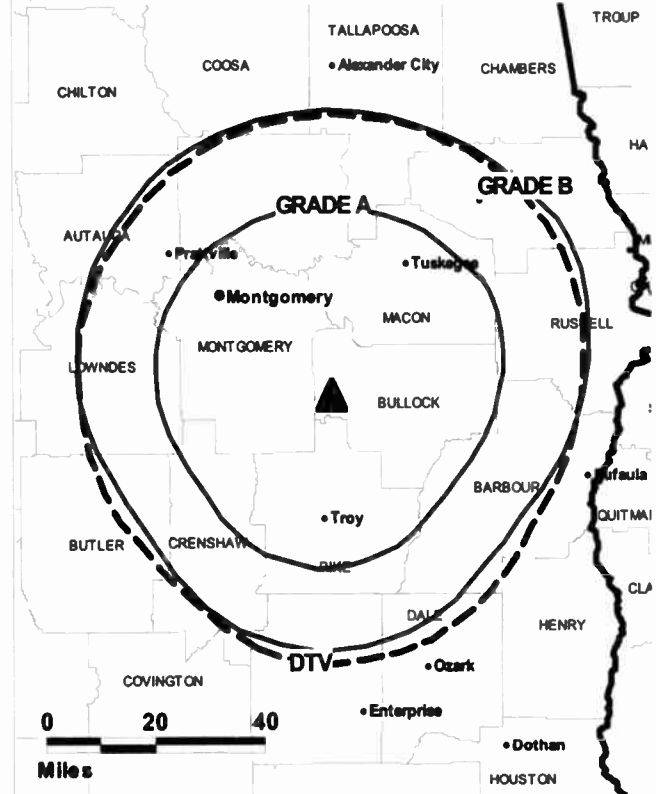
Represented (legal): Wiley Rein LLP.

Personnel:

Jesse Grear, Sales Director.

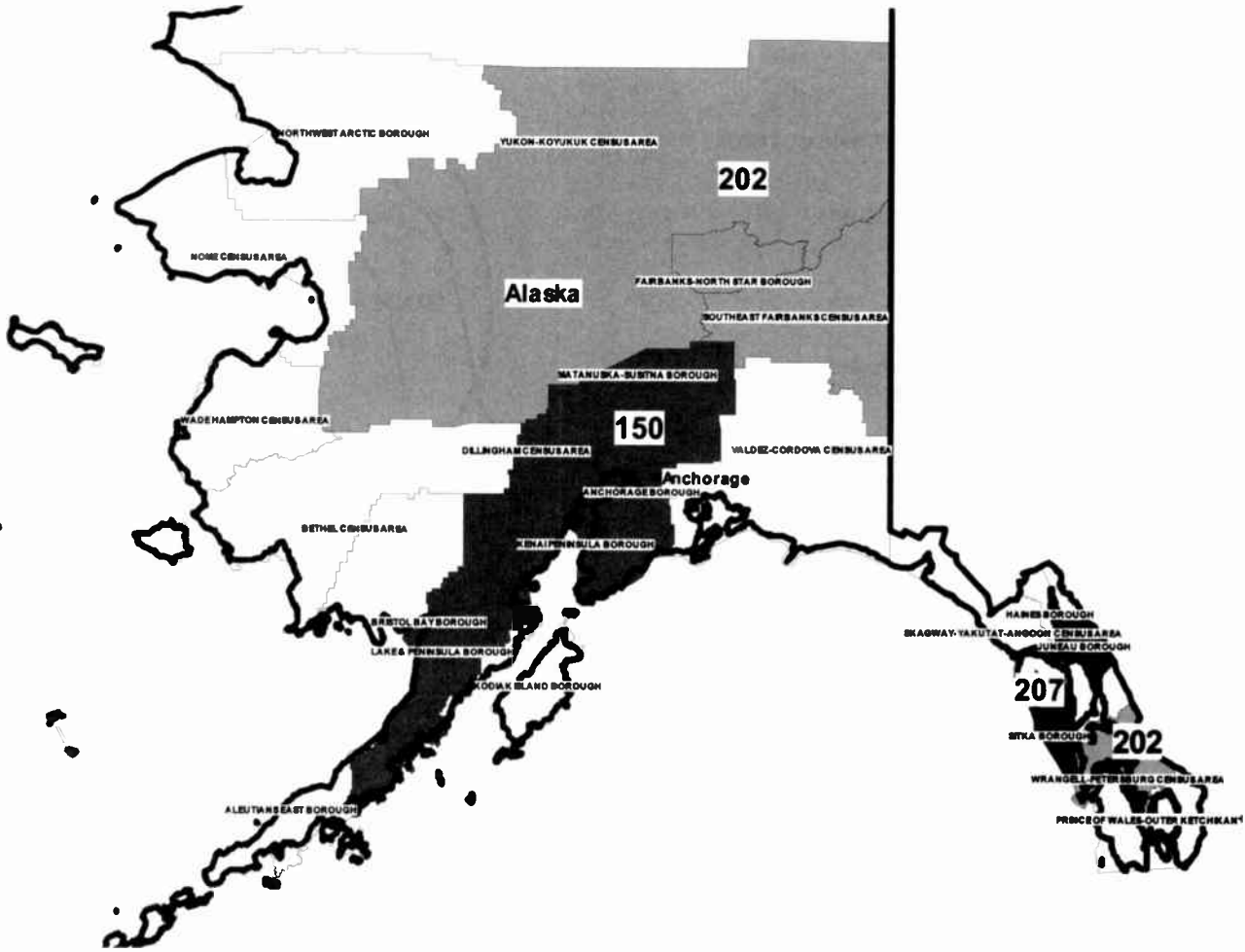
City of License: Tuskegee. Station DMA: Montgomery-Selma, AL. Rank: 118.

WBMM-DT BPCDT-20080618ADG GRANTED: 8/11/2008



© 2009 Warren Communications News

Nielsen Data: Not available.



© 2009 Warren Communications News

MARKET	NIelsen DMA TV HOUSEHOLDS	RANK	MARKET AREA COMMERCIAL STATIONS
Anchorage, AK	150,620	150	KDMD (33); KDMD-DT (32); KIMO (13); KIMO-DT (12); KTBY (4); KTBY-DT (20); KTUU-DT (10); KTUU-TV (2); KTVA (11); KTVA-DT (28); KYES-DT (6); KYES-TV (5)
Fairbanks, AK	37,110	202	KATN (2); KATN-DT (18); KFXF (7); KFXF-DT (22); KJNP-DT (20); KJNP-TV (4); KTVF (11); KTVF-DT (26)
Juneau, AK	25,250	207	KJUD (8); KJUD-DT (11); KTNL-DT (7); KTNL-TV (13); KUBD (4); KUBD-DT (13)

Alaska *Digital* Station Totals as of October 1, 2008

	VHF	UHF	TOTAL
Commercial Television	6	7	13
Educational Television	1	1	2
	7	8	15

Alaska Analog Station Totals as of October 1, 2008

	VHF	UHF	TOTAL
Commercial Television	12	1	13
Educational Television	4	0	0
	16	1	17

KDMD
Ch. 33

Network Service: ION.

Licensee: Ketchikan TV LLC, PO Box 348, 2539 N Hwy 67, Sedalia, CO 80135.

Studio: 1310 E. 66th Ave., Anchorage, AK 99518-1915.

Mailing Address: 1310 E. 66th Ave., Anchorage, AK 99518-1915.

Phone: 907-562-5363. **Fax:** 907-562-5346.

E-mail: debbie.soares@kdmd.tv

Web Site: <http://www.kdmd.tv>

Technical Facilities: Channel No. 33 (584-590 MHz). Authorized power: 66-kw visual, aural. Antenna: 985-ft above av. terrain, 164-ft. above ground, 2060-ft. above sea level.

Latitude	61°	20'	10"
Longitude	149°	30'	48"

Transmitter: Lot 1, Block 1, Eagle's Nest Subdivision.

Note: Latitude and longitude coordinates shown are based on the North American Datum of 1927 (NAD 27) as currently required by the Mass Media Bureau of the FCC.

Satellite Earth Stations: Transmitter Television Technology; Beta, 2.5-meter C-band; Paraclipse, 3-meter C-band; Echostar receivers.

Ownership: Ketchikan TV LLC (Group Owner).

Began Operation: October 1, 1989. Sale to present owner (then GreenTV Corp.) by Echonet Corp. approved by FCC January 31, 1992.

Represented (legal): Borsari & Paxson.

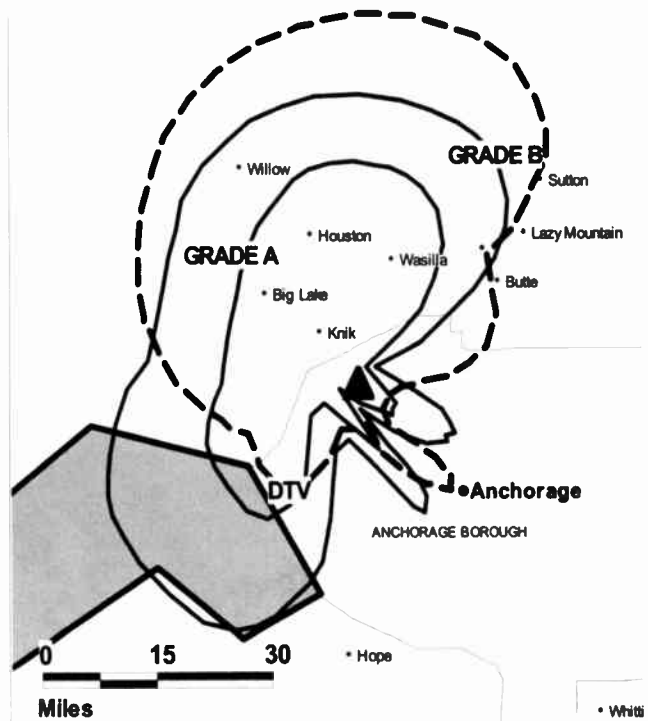
Personnel:

Andy Tierney, General Manager.

Don Nelson, Chief Engineer.

Debbie Soares, Office Manager.

KDMD BPCT-20030630ACJ GRANTED: 1/20/2004



City of License: Anchorage. **Station DMA:** Anchorage, AK. **Rank:** 150.

Nielsen Data: Not available.

KDMD-DT

Ch. 32

Network Service: ION.

Grantee: Ketchikan TV LLC, PO Box 348, 2539 N Hwy 67, Sedalia, CO 80135.

Studio: 1310 E. 66th Ave., Anchorage, AK 99518.

Mailing Address: 1310 E. 66th Ave., Anchorage, AK 99518-1915.

Phone: 907-562-5363. **Fax:** 907-562-5346.

E-mail: debbie.soares@kdmd.tv

Web Site: <http://www.kdmd.tv>

Technical Facilities: Channel No. 32 (578-584 MHz). Authorized power: 20.3-kw max. visual, aural. Antenna: 869-ft above av. terrain, 50-ft. above ground, 1946-ft. above sea level.

Latitude	61°	20'	10.8"
Longitude	149°	30'	48.2"

Note: Latitude and longitude coordinates shown are based on the North American Datum of 1927 (NAD 27) as currently required by the Mass Media Bureau of the FCC.

Ownership: Ketchikan TV LLC (Group Owner).

Began Operation: Station operating under Special Temporary Authority at 0.647-kw max. visual; no on-air date

Represented (legal): Borsari & Paxson.

Personnel:

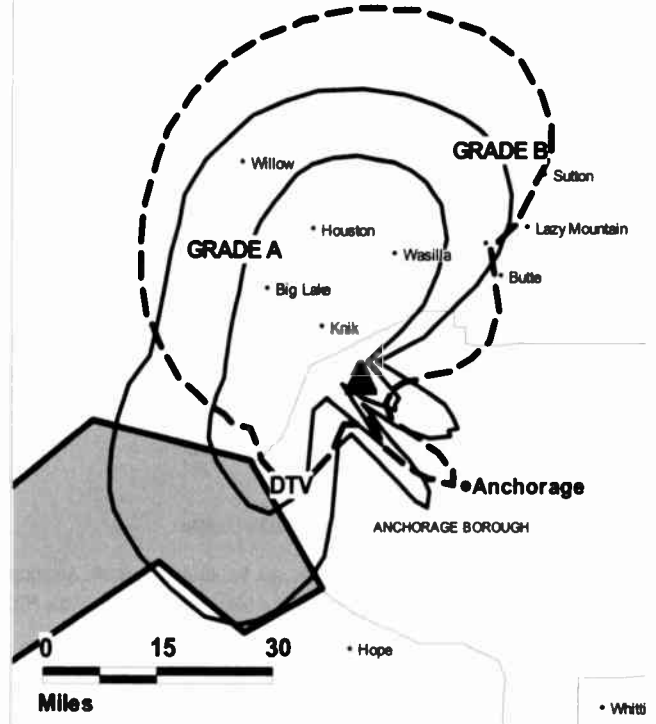
Andy Tierney, General Manager.

Don Nelson, Chief Engineer.

Debbie Soares, Office Manager.

City of License: Anchorage. **Station DMA:** Anchorage, AK. **Rank:** 150.

KDMD-DT BMPCDT-20080122ABR GRANTED: 5/22/2008



© 2009 Warren Communications News

Nielsen Data: Not available.

KIMO

Ch. 13

(Operates satellite KATN, Fairbanks)

Network Service: ABC.

Licensee: Smith Media License Holdings LLC, 1215 Cole St., St. Louis, MO 63106.

Studio: 2700 E. Tudor Rd., Anchorage, AK 99507.

Mailing Address: 2700 E. Tudor Rd., Anchorage, AK 99507.

Phone: 907-561-1313. **Fax:** 907-561-1377.

E-mail: sbradley@aksuperstation.com

Web Site: http://www.aksuperstation.com

Technical Facilities: Channel No. 13 (210-216 MHz). Authorized power: 316-kw visual, aural. Antenna: 781-ft above av. terrain, 774-ft. above ground, 889-ft. above sea level.

Latitude	61°	25'	22"
Longitude	149°	52'	20"

Transmitter: Mile 2.2, Point Mackenzie Rd., Matanuska-Susitna.

Note: Latitude and longitude coordinates shown are based on the North American Datum of 1927 (NAD 27) as currently required by the Mass Media Bureau of the FCC.

Ownership: Smith Media License Holdings LLC (Group Owner).

Began Operation: October 31, 1967. Transfer of 80% of Sourdough Broadcasters Inc. from Harpel estate to Alaska-Hawaii Radio approved by FCC December 3, 1969, but sale was not consummated. Left air May 21, 1970. Resumed operation September 6, 1970. Sale to Alaska 13 Corp. approved by FCC May 28, 1971. Involuntary transfer of control to Cookerly Communications, Trustee approved by FCC March 22, 1993. Sale to Desert Communications V Inc. approved by FCC March 27, 1995, but not consummated. Sale to Smith Television License Holdings Inc. approved by FCC October 30, 1995. Sale to present owner by Smith Television License Holdings Inc. approved by FCC November 8, 2004.

Represented (sales): Continental Television Sales.

Represented (legal): Dow Lohnes PLLC.

Personnel:

Sean M. Bradley, Vice President & General Manager.

Chris Munroe, General Sales Manager.

Ty Hardt, News Director.

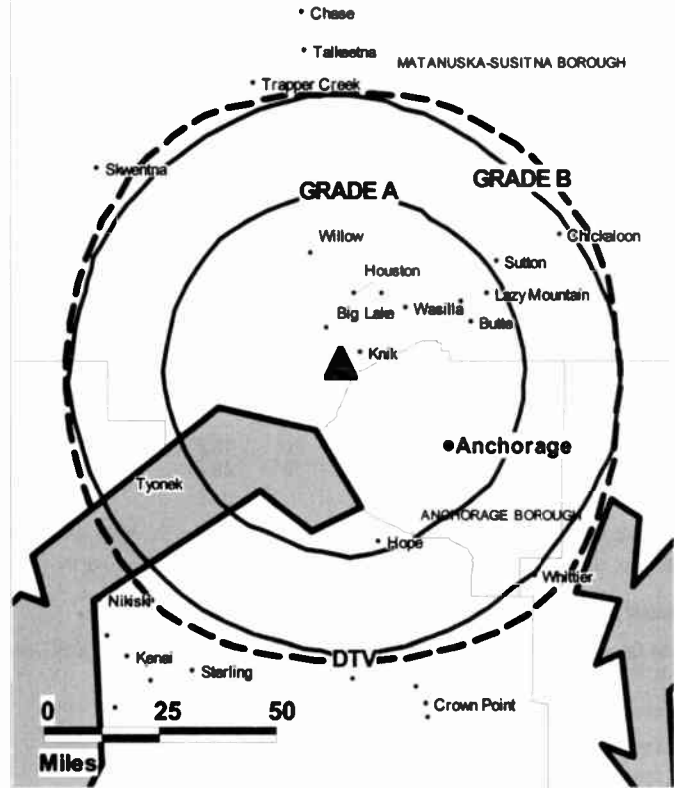
George Heacock, Chief Engineer.

David Stoble, Business Manager.

Terri Bradley, Programming Director.

Nate Kimmel, Production Manager.

KIMO BPCT-19950714KF GRANTED: 2/27/1996



© 2009 Warren Communications News

Edith Wines, Traffic Manager.

City of License: Anchorage. **Station DMA:** Anchorage, AK. **Rank:** 150.

Circulation © 2008 Nielsen. Coverage based on Nielsen study.

Grand Total	Cable TV Households	Non-cable TV Households	Total TV Households
Estimated Station Totals *	97,870	48,440	146,310
Average Weekly Circulation (2008)	43,142	23,891	67,033
Average Daily Circulation (2008)			24,354
Station DMA Total	Cable TV Households	Non-cable TV Households	Total TV Households
Estimated Station Totals *	97,870	48,440	146,310
Average Weekly Circulation (2008)	43,142	23,891	67,033
Average Daily Circulation (2008)			24,354

*Estimated station totals are sums of the Nielsen TV and Cable TV household estimates for each county in which the station registers viewing of more than 5% as per the Nielsen Survey Methods.

KIMO-DT
Ch. 12

Network Service: CW, ABC.

Grantee: Smith Media License Holdings LLC, 1215 Cole St., St. Louis, MO 63106.

Studio: 2700 E. Tudor Rd., Anchorage, AK 99507.

Mailing Address: 2700 E. Tudor Rd., Anchorage, AK 99507.

Phone: 907-561-1313; 727-821-7900. **Fax:** 907-561-1377.

E-mail: sbradley@aksuperstation.com

Web Site: http://www.aksuperstation.com

Technical Facilities: Channel No. 12 (204-210 MHz). Authorized power: 41-kw visual, aural. Antenna: 787-ft above av. terrain, 774-ft. above ground, 890-ft. above sea level.

Latitude	61°	25'	22"
Longitude	149°	52'	20"

Note: Latitude and longitude coordinates shown are based on the North American Datum of 1927 (NAD 27) as currently required by the Mass Media Bureau of the FCC.

Ownership: Smith Media License Holdings LLC (Group Owner).

Began Operation: May 1, 2003.

Represented (legal): Dow Lohnes PLLC.

Represented (sales): Continental Television Sales.

Personnel:

Sean Bradley, Vice President & General Manager.

Chris Munroe, General Sales Manager.

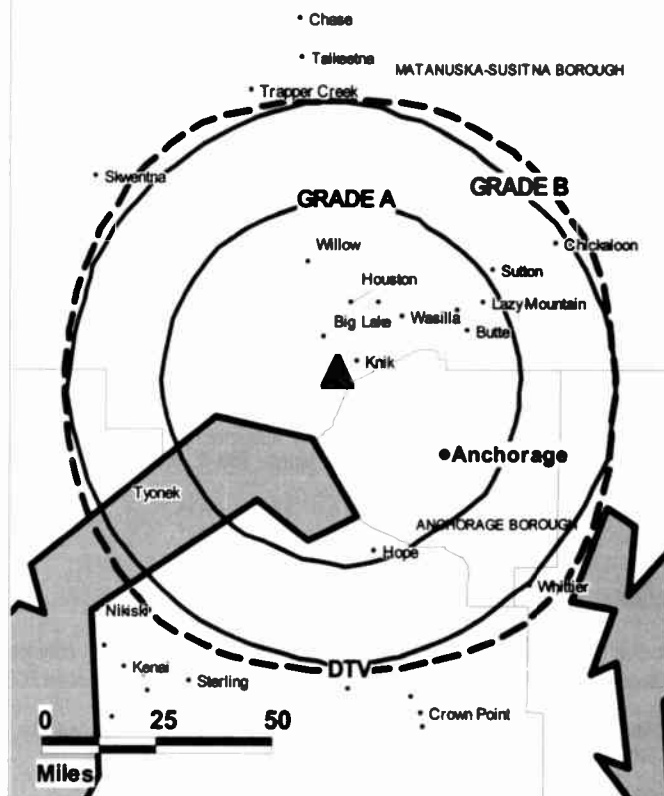
Ty Hardt, News Director.

George Heacock, Chief Engineer.

David Stobley, Business Manager.

Terri Bradley, Programming Director.

KIMO-DT BMAPCDT-20041027ADG GRANTED: 11/4/2004



© 2009 Warren Communications News

Nate Kimmel, Production Manager.

Edith Wines, Traffic Manager.

City of License: Anchorage. **Station DMA:** Anchorage, AK. **Rank:** 150.

Nielsen Data: Not available.

KTBY
Ch. 4

Network Service: FOX.

Licensee: Coastal Television Broadcasting Co. LLC, 2665 Strathmore Dr, Cumming, GA 30041.

Studio: 440 E. Benson Blvd., Anchorage, AK 99503.

Mailing Address: 440 E. Benson Blvd., Anchorage, AK 99503.

Phone: 907-274-0404. **Fax:** 907-264-5180.

E-mail: kbolton@ktbytv.com

Web Site: http://www.ktbytv.com

Technical Facilities: Channel No. 4 (66-72 MHz). Authorized power: 42.5-kw visual, 8.5-kw aural. Antenna: 180-ft above av. terrain, 263-ft. above ground, 359-ft. above sea level.

Latitude 61° 13' 11"
Longitude 149° 53' 24"

Transmitter: 300 W. 3rd Ave., Anchorage.

Note: Latitude and longitude coordinates shown are based on the North American Datum of 1927 (NAD 27) as currently required by the Mass Media Bureau of the FCC.

Satellite Earth Stations: Transmitter RCA; M/A-Com, 3-meter C-band; Andrews, 7.5-meter C-band; Agile Omni receivers.

Ownership: William A Fielder III.

Began Operation: December 2, 1983. Sale to present owner by Piedmont Television Holdings LLC approved by FCC March 10, 2008. Sale to Alaska Broadcasting Co. Inc. (Media News Group Inc., 95%; Hiebert Family Enterprises LP, 5%) dismissed at licensee's request December 21, 2004.

Represented (sales): Tacher Company Inc.

Represented (sales): Katz Media Group.

Represented (legal): Fletcher, Heald & Hildreth PLC.

Personnel:

Kristen Bolton, General Manager & National Sales Manager.

B.G. Randlett, Chief Engineer.

Tiffany Price, Program Coordinator.

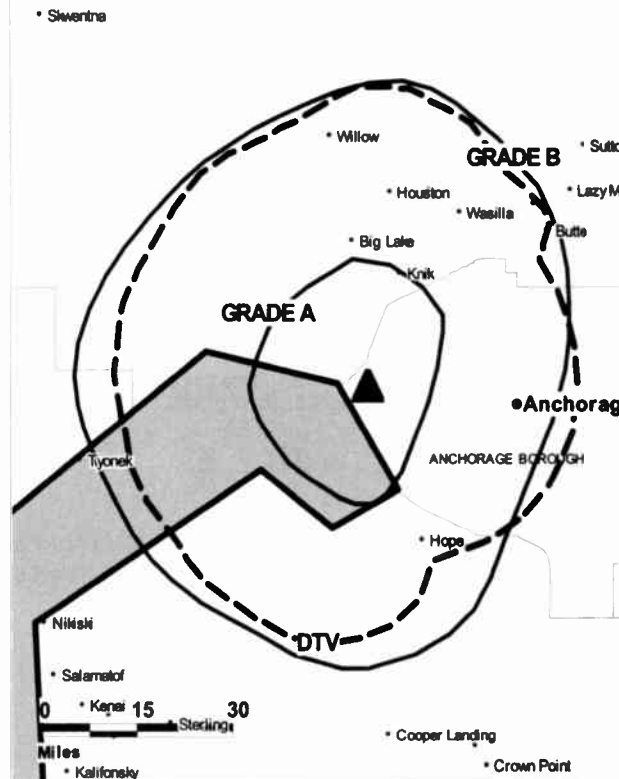
Sha Martin, Traffic Manager.

Nellie Elmore, Business Manager.

Kyle Keller, Operations Manager.

City of License: Anchorage. **Station DMA:** Anchorage, AK. **Rank:** 150.

KTBY BPCT-19860410KH GRANTED: 6/10/1986



Circulation © 2008 Nielsen. Coverage based on Nielsen study.

GrandTotal	Cable TV Households	Non-cable TV Households	Total TV Households
Estimated Station Totals *	115,120	55,360	170,480
Average Weekly Circulation (2008)	52,015	23,689	75,704
Average Daily Circulation (2008)			22,837
Station DMA Total	Cable TV Households	Non-cable TV Households	Total TV Households
Estimated Station Totals *	97,870	48,440	146,310
Average Weekly Circulation (2008)	43,821	23,198	67,019
Average Daily Circulation (2008)			20,347
Other DMA Total	Cable TV Households	Non-cable TV Households	Total TV Households
Estimated Station Totals *	17,250	6,920	24,170
Average Weekly Circulation (2008)	8,194	491	8,685
Average Daily Circulation (2008)			2,490

*Estimated station totals are sums of the Nielsen TV and Cable TV household estimates for each county in which the station registers viewing of more than 5% as per the Nielsen Survey Methods.

KTBY-DT
Ch. 20

Network Service: FOX.

Grantee: Coastal Television Broadcasting Co. LLC, 2665 Strathmore Dr, Cumming, GA 30041.

Studio: 440 E. Benson Blvd., Anchorage, AK 99503.

Mailing Address: 440 E Benson Blvd., Anchorage, AK 99503.

Phone: 907-274-0404. **Fax:** 907-264-5180.

E-mail: kbolton@ktbytv.com

Web Site: http://www.ktbytv.com

Technical Facilities: Channel No. 20 (506-512 MHz). Authorized power: 234.4-kw max. visual, aural. Antenna: 180-ft above av. terrain, 262-ft. above ground, 354-ft. above sea level.

Latitude	61°	13'	11"
Longitude	149°	53'	24"

Note: Latitude and longitude coordinates shown are based on the North American Datum of 1927 (NAD 27) as currently required by the Mass Media Bureau of the FCC.

Ownership: William A Fielder III.

Began Operation: Station operating; no on-air date.

Represented (sales): Tacher Company Inc.

Represented (legal): Fletcher, Heald & Hildreth PLC.

Personnel:

Kristen Bolton, General Manager & National Sales Manager.

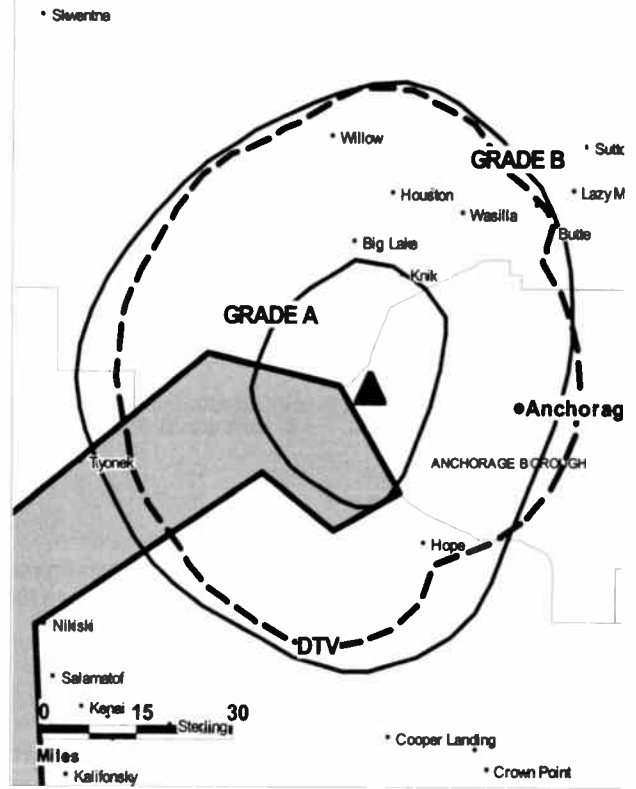
B.G. Randlett, Chief Engineer.

Tiffany Price, Program Coordinator.

Sha Martin, Traffic Manager.

Neille Elmore, Business Manager.

KTBY-DT BMPCDT-20071108ACC GRANTED: 7/23/2008



© 2009 Warren Communications News

Kyle Keller, Operations Manager.

City of License: Anchorage. **Station DMA:** Anchorage, AK. **Rank:** 150.

Nielsen Oata: Not available.

KTUU-DT
Ch. 10

Network Service: NBC.

Licensee: Northern Lights Media Inc., 225 W Colfax Ave, c/o Schurz Communications Inc., South Bend, IN 46626.

Studio: 701 E. Tudor Rd., Suite 220, Anchorage, AK 99503.

Mailing Address: 701 E. Tudor Rd., Suite 220, Anchorage, AK 99503-7488.

Phone: 907-762-9202; 907-762-9568. **Fax:** 907-561-0882.

E-mail: nancy@ktuu.com

Web Site: http://www.ktuu.com

Technical Facilities: Channel No. 10 (192-198 MHz). Authorized power: 21-kw visual, aural. Antenna: 787-ft above av. terrain, 774-ft. above ground, 890-ft. above sea level.

Latitude	61°	25'	22"
Longitude	149°	52'	20"

Note: Latitude and longitude coordinates shown are based on the North American Datum of 1927 (NAD 27) as currently required by the Mass Media Bureau of the FCC.

Ownership: Schurz Communications Inc. (Group Owner).

Began Operation: September 1, 2005.

Represented (legal): Wilmer Cutler Pickering Hale & Dorr LLP.

Represented (sales): Blair Television.

Personnel:

Greg Zaser, President.

Al Bramstedt Jr., General Manager.

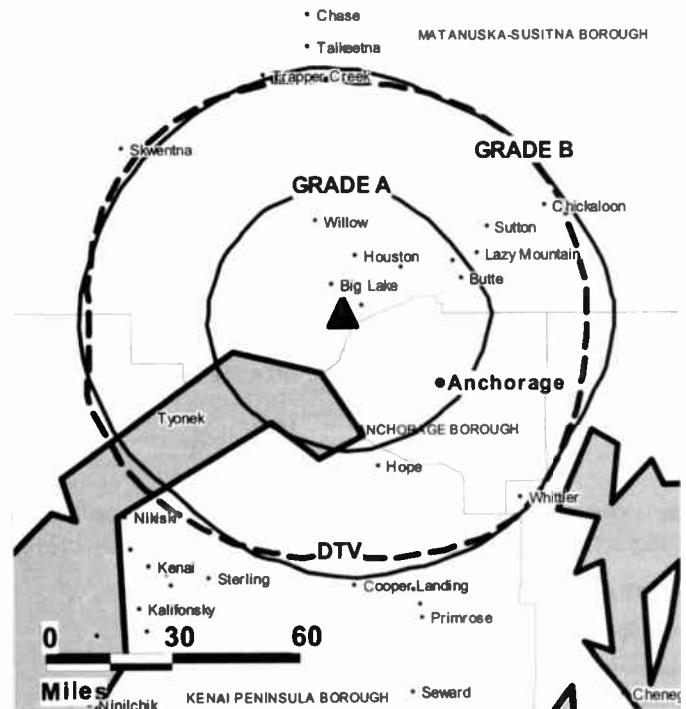
Trent McNelly, Operations Manager.

Andrew MacLeod, General Sales Manager.

Nancy Johnson, National Sales Manager, Promotions, Marketing & Media Director.

John Tracy, News Manager.

KTUU-DT BMPCDT-20041025ACS GRANTED: 11/1/2004



© 2009 Warren Communications News

Leland Verschueren, Chief Engineer.

Lalena Wulff, Program & Traffic Manager.

Tom Coomer, Syntax Production Manager.

City of License: Anchorage. **Station OMA:** Anchorage, AK. **Rank:** 150.

Nielsen Oats: Not available.

KTUU-TV
Ch. 2

Network Service: NBC.

Licensee: Northern Lights Media Inc., 225 W Colfax Ave, c/o Schurz Communications Inc., South Bend, IN 46626.

Studio: 701 E. Tudor Rd., Suite 220, Anchorage, AK 99503-7488.

Mailing Address: 701 E. Tudor Rd., Suite 220, Anchorage, AK 99503-7488.

Phone: 907-762-9202. **Fax:** 907-561-0882.

E-mail: nancy@ktuu.com

Web Site: http://www.ktuu.com/

Technical Facilities: Channel No. 2 (54-60 MHz). Authorized power: 100-kw visual, 10-kw aural. Antenna: 720-ft above av. terrain, 719-ft. above ground, 834-ft. above sea level.

Latitude 61° 25' 22"
Longitude 149° 52' 20"

Transmitter: Mile 3, Point Mackenzie Rd., Matanuska-Susitna Borough.

Note: Latitude and longitude coordinates shown are based on the North American Datum of 1927 (NAD 27) as currently required by the Mass Media Bureau of the FCC.

Multichannel TV Sound: Stereo only.

Satellite Earth Stations: Transmitter Larcum; Harris, 6.1-meter Ku-band; Harris, 6.1-meter C-band; Harris, 8.1-meter Ku-band; Standard Communications, Harris receivers.

Ownership: Schurz Communications Inc. (Group Owner).

Began Operation: October 16, 1953. Sale to present owner by Channel 2 Broadcasting Co. approved by the FCC June 10, 2008. Sale to Channel 2 Broadcasting Co. by Alvin O. Bramstedt, et al., approved by FCC March 6, 1981. Sale by Lathrop Co., Richard R. Rollins, et al., approved by FCC March 16, 1960. Previous sale of control by Richard R. Rollins approved by FCC December 29, 1954.

Represented (sales): Blair Television.

Represented (legal): Wilmer Cutler Pickering Hale & Dorr LLP.

Personnel:

Greg Zaser, President.

Al Bramstedt Jr., General Manager.

Trent McNelly, Operations Manager.

Andrew MacLeod, General Sales Manager.

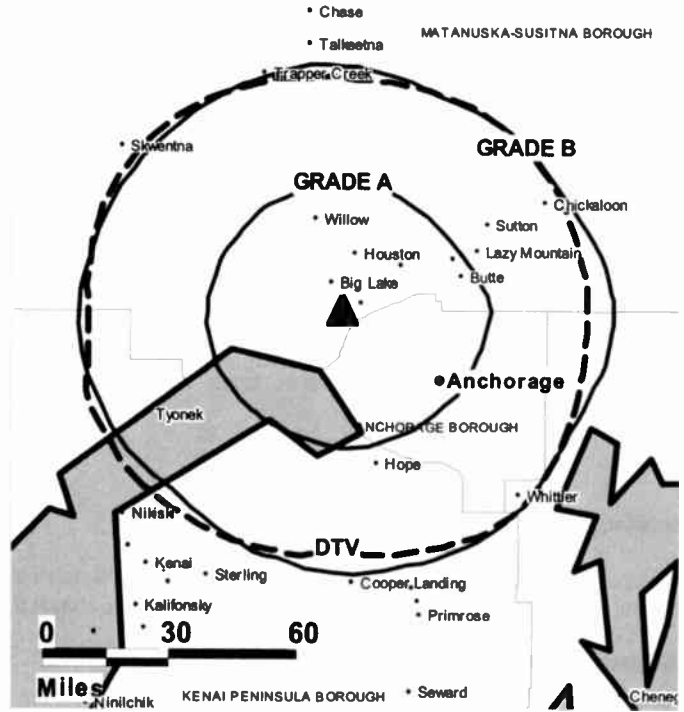
Nancy Johnson, National Sales Manager, Marketing, Promotion & Media Director.

John Tracy, News Director.

Leland R. Verschueren, Chief Engineer.

Lalena Wuiff, Program & Traffic Manager.

KTUU-TV BPCT-19850411KH GRANTED: 5/9/1985



© 2009 Warren Communications News

Tom Coomer, Syntex Production Manager.

City of License: Anchorage. **Station DMA:** Anchorage, AK. **Rank:** 150.

Circulation © 2008 Nielsen. Coverage based on Nielsen study.

GrandTotal	Cable TV Households	Non-cable TV Households	Total TV Households
Estimated Station Totals *	97,870	48,440	146,310
Average Weekly Circulation (2008)	68,651	36,041	104,692
Average Daily Circulation (2008)			61,059

Station DMA Total	Cable TV Households	Non-cable TV Households	Total TV Households
Estimated Station Totals *	97,870	48,440	146,310
Average Weekly Circulation (2008)	68,651	36,041	104,692
Average Daily Circulation (2008)			61,059

*Estimated station totals are sums of the Nielsen TV and Cable TV household estimates for each county in which the station registers viewing of more than 5% as per the Nielsen Survey Methods.

KTVA
Ch. 11

Network Service: CBS.

Licensee: Media News Group Inc., 1560 Broadway, Suite 2075, Denver, CO 80202.

Studio: 1007 W 32nd Ave, Anchorage, AK 99503.

Mailing Address: 1007 W 32nd Ave, Anchorage, AK 99503.

Phone: 907-273-3192. **Fax:** 907-273-3189.

E-mail: jbever@ktva.com

Web Site: http://www.ktva.com

Technical Facilities: Channel No. 11 (198-204 MHz). Authorized power: 50.7-kw visual, 5.07-kw aural. Antenna: 300-ft above av. terrain, 391-ft. above ground, 487-ft. above sea level.

Latitude	61°	11'	33"
Longitude	149°	54'	01"

Transmitter: 1007 W. 32nd Ave.

Note: Latitude and longitude coordinates shown are based on the North American Datum of 1927 (NAD 27) as currently required by the Mass Media Bureau of the FCC.

Multichannel TV Sound: Stereo only.

Satellite Earth Stations: Transmitter NEC; Antenna Technology, 7-meter C-band; Harris, 11-meter C-band; Andrew, 5.6-meter Ku-band; Standard Communications, Scientific-Atlanta receivers.

Ownership: Media News Group Inc. (Group Owner).

Began Operation: December 11, 1953. Sale to present owner by Northern Television Inc. approved by FCC May 11, 2000.

Represented (sales): Katz Media Group.

Represented (legal): Wilkinson Barker Knauer LLP.

Personnel:

Jerry Bever, General Manager.

Laurie Austin Bruce, General Sales Manager.

Cyd Terhune, Program Director.

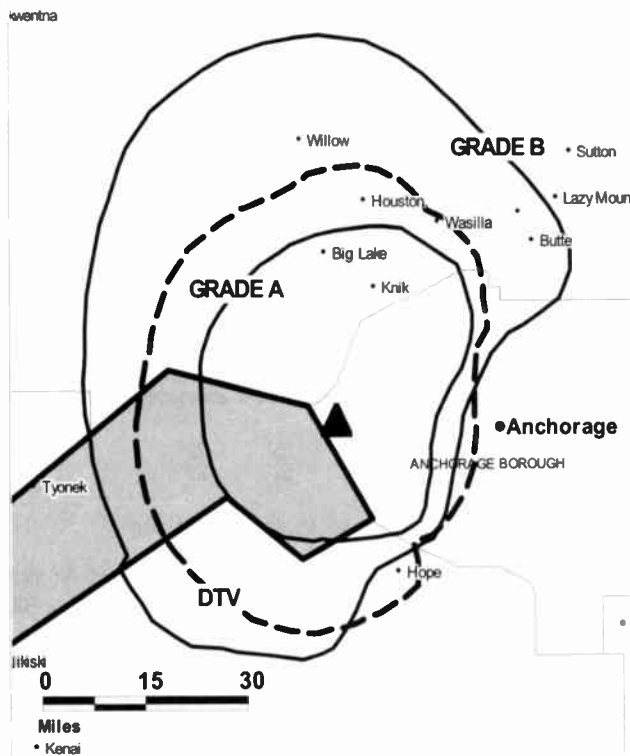
Shelley Byrd, Promotion Director.

Susan Sinclair, Business Manager.

Monica Bouvier, Traffic Manager.

City of License: Anchorage. **Station DMA:** Anchorage, AK. **Rank:** 150.

KTVA BPCT-20010426AAO GRANTED: 3/6/2002



© 2009 Warren Communications News

Circulation © 2008 Nielsen. Coverage based on Nielsen study.

GrandTotal	Cable TV Households	Non-cable TV Households	Total TV Households
Estimated Station Totals *	115,120	48,440	163,560
Average Weekly Circulation (2008)	54,032	28,374	82,406
Average Daily Circulation (2008)			35,866
Station DMA Total	Cable TV Households	Non-cable TV Households	Total TV Households
Estimated Station Totals *	97,870	48,440	146,310
Average Weekly Circulation (2008)	53,032	28,374	81,406
Average Daily Circulation (2008)			35,521
Other DMA Total	Cable TV Households	Non-cable TV Households	Total TV Households
Estimated Station Totals *	17,250	0	17,250
Average Weekly Circulation (2008)	1,000	0	1,000
Average Daily Circulation (2008)			345

*Estimated station totals are sums of the Nielsen TV and Cable TV household estimates for each county in which the station registers viewing of more than 5% as per the Nielsen Survey Methods.

KTVA-DT
Ch. 28

Network Service: CBS.

Licensee: Media News Group Inc., 1560 Broadway, Suite 2075, Denver, CO 80202.

Studio: 1007 W 32nd Ave, Anchorage, AK 99503.

Mailing Address: 1007 W 32nd Ave, Anchorage, AK 99503.

Phone: 907-273-3192. **Fax:** 907-273-3189.

E-mail: jbever@ktva.com

Web Site: http://www.ktva.com

Technical Facilities: Channel No. 28 (554-560 MHz). Authorized power: 28.9-kw max. visual, aural. Antenna: 199-ft above av. terrain, 332-ft. above ground, 428-ft. above sea level.

Latitude	61°	11'	33"
Longitude	149°	54'	01.1"

Transmitter: 1007 W. 32nd Ave.

Note: Latitude and longitude coordinates shown are based on the North American Datum of 1927 (NAD 27) as currently required by the Mass Media Bureau of the FCC.

Ownership: Media News Group Inc. (Group Owner).

Began Operation: May 1, 2003.

Represented (sales): Katz Media Group.

Represented (engineering): Hammett & Edison Inc.

Personnel:

Jerry Bever, General Manager.

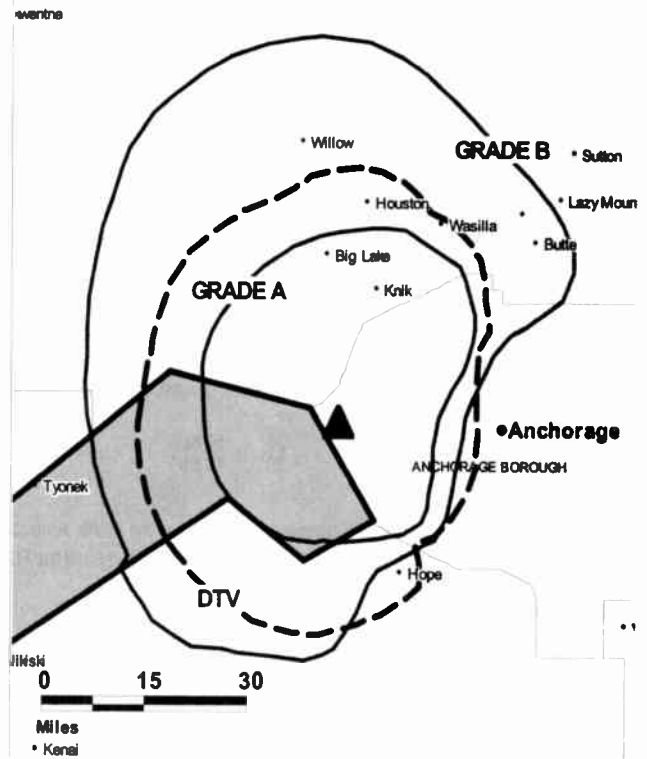
Laurie Austin Bruce, General Sales Manager.

Cyd Terhune, Program Director.

Shelley Byrd, Promotion Director.

Susan Sinclair, Business Manager.

KTVA-DT BMPCDT-20060626AAJ GRANTED: 7/7/2006



© 2009 Warren Communications News

Monica Bouvier, Traffic Manager.

City of License: Anchorage. **Station DMA:** Anchorage, AK. **Rank:** 150.

Nielsen Data: Not available.

KYES-DT

Ch. 6

Network Service: MNT.

Grantee: Fireweed Communications Corp., 3700 Woodland Dr., Suite 800, Anchorage, AK 99517.

Studio: 3700 Woodland Dr., Suite 800, Anchorage, AK 99517.

Mailing Address: 3700 Woodland Dr, Ste 800, Anchorage, AK 99517.

Phone: 907-248-5937. **Fax:** 907-339-3889.

E-mail: jeremyl@kyes.com

Web Site: http://www.kyes.com

Technical Facilities: Channel No. 6 (82-88 MHz). Authorized power: 45-kw visual, aural. Antenna: 909-ft above av. terrain, 120-ft. above ground, 2016-ft. above sea level.

Latitude	61°	20'	10.60"
Longitude	149°	30'	46.80"

Note: Latitude and longitude coordinates shown are based on the North American Datum of 1927 (NAD 27) as currently required by the Mass Media Bureau of the FCC.

Ownership: Fireweed Communications LLC (Group Owner).

Began Operation: Station operating; no on-air date

Personnel:

Jeremy Lansman, President & Chief Engineer.

Carol Schatz, Vice President & General Manager.

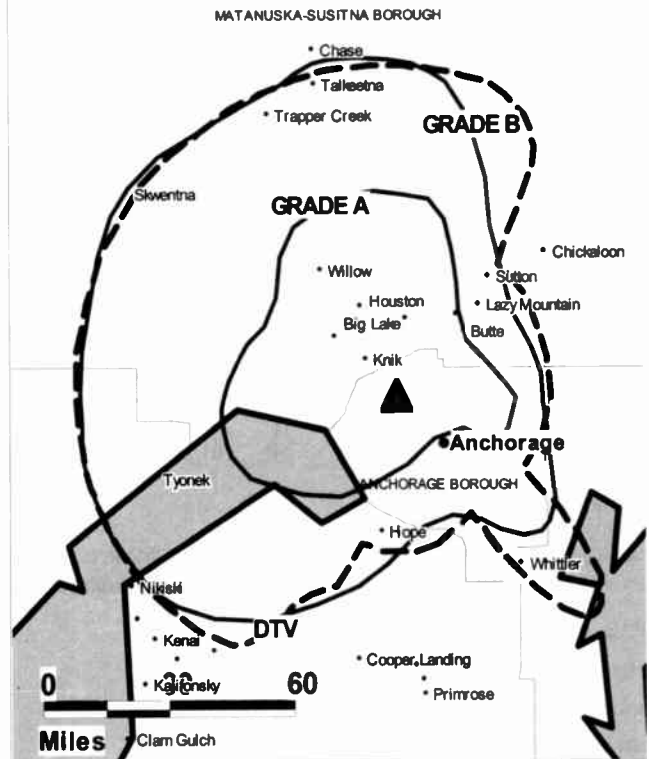
Lori Erickson-Hagen, Station Manager.

Michael Stewart, Production Manager.

Monica Marcott, National Sales Manager.

Amy Simonson, Traffic Manager.

KYES-DT BMPCDT-20080711ADR GRANTED: 7/14/2008



© 2009 Warren Communications News

City of License: Anchorage. **Station DMA:** Anchorage, AK. **Rank:** 150.
Nielsen Data: Not available.

KYES-TV
(formerly KYES)

Ch. 5

Network Service: MNT.

Licensee: Fireweed Communications Corp., 3700 Woodland Dr., Suite 800, Anchorage, AK 99517.

Studio: 3700 Woodland Dr., Suite 800, Anchorage, AK 99517.

Mailing Address: 3700 Woodland Dr, Ste 800, Anchorage, AK 99517.

Phone: 907-248-5937. **Fax:** 907-339-3889.

E-mail: jeremyl@kyes.com

Web Site: http://www.kyes.com

Technical Facilities: Channel No. 5 (76-82 MHz). Authorized power: 100-kw visual, 5-kw aural. Antenna: 820-ft above av. terrain, 59-ft. above ground, 1800-ft. above sea level.

Latitude 61° 20' 10"
Longitude 149° 30' 47"

Transmitter: 1.6-mi. WNW of Eagle River off Skyline Dr.

Note: Latitude and longitude coordinates shown are based on the North American Datum of 1927 (NAD 27) as currently required by the Mass Media Bureau of the FCC.

Multichannel TV Sound: Stereo and separate audio program.

Ownership: Fireweed Communications LLC (Group Owner).

Began Operation: January 21, 1990.

Represented (legal): Michael Couzens.

Personnel:

Jeremy Lansman, President & Chief Engineer.

Carol Schatz, Vice President & General Manager.

Lori Erickson-Hagen, Station Manager.

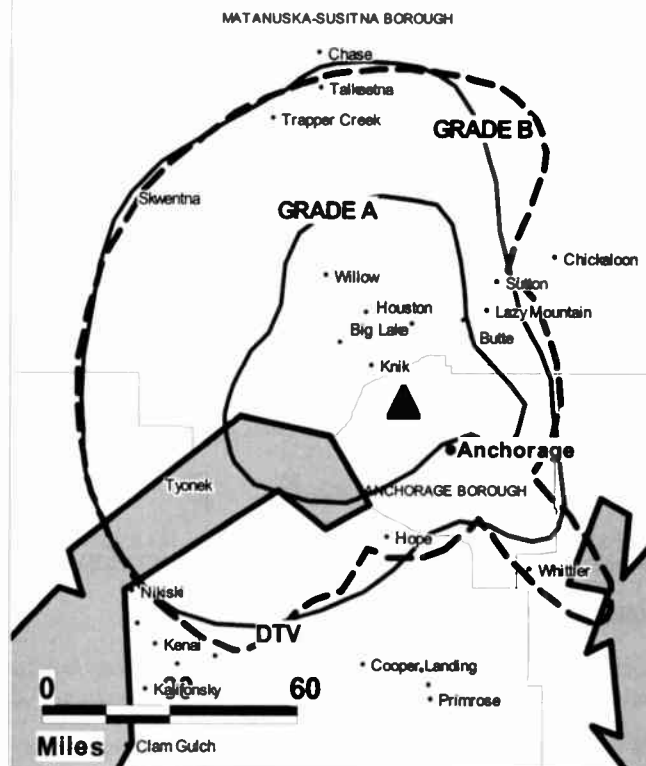
Michael Stewart, Production Manager.

Monica Marcott, National Sales Manager.

Amy Simonson, Traffic Manager.

City of License: Anchorage. **Station DMA:** Anchorage, AK. **Rank:** 150.

KYES-TV BPCT-20000907AAD GRANTED: 10/5/2000



Circulation © 2008 Nielsen. Coverage based on Nielsen study.

GrandTotal	Cable TV Households	Non-cable TV Households	Total TV Households
Estimated Station Totals *	115,120	48,440	163,560
Average Weekly Circulation (2008)	20,224	13,525	33,749
Average Daily Circulation (2008)			9,832
Station DMA Total	Cable TV Households	Non-cable TV Households	Total TV Households
Estimated Station Totals *	97,870	48,440	146,310
Average Weekly Circulation (2008)	17,205	13,525	30,730
Average Daily Circulation (2008)			9,211
Other DMA Total	Cable TV Households	Non-cable TV Households	Total TV Households
Estimated Station Totals *	17,250	0	17,250
Average Weekly Circulation (2008)	3,019	0	3,019
Average Daily Circulation (2008)			621

*Estimated station totals are sums of the Nielsen TV and Cable TV household estimates for each county in which the station registers viewing of more than 5% as per the Nielsen Survey Methods.

KATN
Ch. 2
(Satellite of KIMO, Anchorage)

Network Service: ABC.

Licensee: Smith Media License Holdings LLC, 1215 Cole St., St. Louis, MO 63106.

Studio: 516 2nd Ave, 4th Fl, Fairbanks, AK 99701.

Mailing Address: 516 2nd Ave, 4th Fl, Fairbanks, AK 99701.

Phone: 907-452-2125. **Fax:** 907-456-8225.

E-mail: tbradley@aksuperstation.com

Web Site: http://www.aksuperstation.com

Technical Facilities: Channel No. 2 (54-60 MHz). Authorized power: 28.2-kw visual, 5.5-kw aural. Antenna: 45-ft above av. terrain, 200-ft. above ground, 640-ft. above sea level.

Latitude 64° 50' 42"
 Longitude 147° 42' 42"

Holds CP for change to 26.7-kw visual, 715-ft above av. terrain, 144-ft. above ground, 1512-ft. above sea level; lat. 64° 55' 20", long. 147° 42' 49", BPCT-20051101AAZ.

Transmitter: 516 2nd Ave.

Note: Latitude and longitude coordinates shown are based on the North American Datum of 1927 (NAD 27) as currently required by the Mass Media Bureau of the FCC.

Satellite Earth Stations: Harris, 9-meter; Anbster-Mark, 5-meter; Microdyne, Harris receivers.

Ownership: Smith Media License Holdings LLC (Group Owner).

Began Operation: March 1, 1955. Sale to Alaska Broadcasting Network Inc. by Channel 2 Broadcasting approved by FCC June 8, 1984. Involuntary transfer of control to Cookerly Communications, Trustee approved by FCC March 22, 1993. Sale to Desert Communications V Inc. granted but not consummated. Sale to Smith Television License Holdings Inc. by Alaska Broadcasting Network Inc. approved by FCC October 30, 1995. Sale to present owner by Smith Television License Holdings Inc. approved by FCC November 8, 2004.

Represented (legal): Dow Lohnes PLLC.

Represented (sales): Continental Television Sales.

Personnel:

Sean Bradley, General Manager.

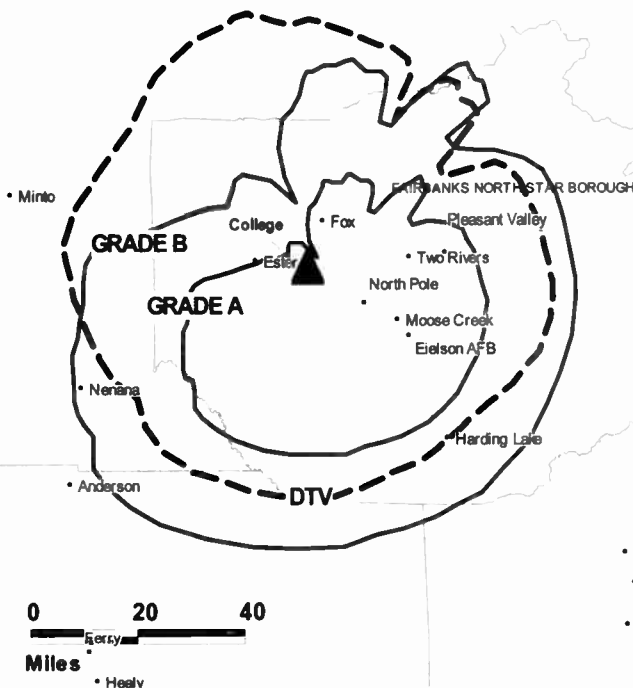
Kip Harmon, Station Manager & Local Sales Manager.

Chris Munroe, General Sales Manager.

Ty Hardt, News Director.

George Heacock, Chief Engineer.

KATN BPCT-20051101AAZ GRANTED: 1/30/2007



© 2009 Warren Communications News

Terri Bradley, Program Director.

City of License: Fairbanks. **Station DMA:** Fairbanks, AK. **Rank:** 202.

Circulation © 2008 Nielsen. Coverage based on Nielsen study.

GrandTotal	Cable TV Households	Non-cable TV Households	Total TV Households
Estimated Station Totals *	13,990	18,560	32,550
Average Weekly Circulation (2008)	7,093	8,816	15,909
Average Daily Circulation (2008)			5,989
Station DMA Total	Cable TV Households	Non-cable TV Households	Total TV Households
Estimated Station Totals *	13,990	18,560	32,550
Average Weekly Circulation (2008)	7,093	8,816	15,909
Average Daily Circulation (2008)			5,989

*Estimated station totals are sums of the Nielsen TV and Cable TV household estimates for each county in which the station registers viewing of more than 5% as per the Nielsen Survey Methods.

KATN-DT

Ch. 18

Network Service: CW, ABC.

Grantee: Smith Media License Holdings LLC, 1215 Cole St, St. Louis, MO 63106.

Studio: 516 2nd Ave, 4th Fl, Fairbanks, AK 99701.

Mailing Address: 516 2nd Ave, 4th Fl, Fairbanks, AK 99701.

Phone: 907-452-2125; 727-821-7900. **Fax:** 907-456-8225.

E-mail: tbradley@aksuperstation.com

Web Site: http://www.aksuperstation.com

Technical Facilities: Channel No. 18 (494-500 MHz). Authorized power: 16-kw max. visual, aural. Antenna: 755-ft above av. terrain, 184-ft. above ground, 1552-ft. above sea level.

Latitude	64°	55'	20"
Longitude	147°	42'	49"

Note: Latitude and longitude coordinates shown are based on the North American Datum of 1927 (NAD 27) as currently required by the Mass Media Bureau of the FCC.

Ownership: Smith Media License Holdings LLC (Group Owner).

Began Operation: April 1, 2003.

Represented (legal): Dow Lohnes PLLC.

Represented (sales): Continental Television Sales.

Personnel:

Sean Bradley, General Manager.

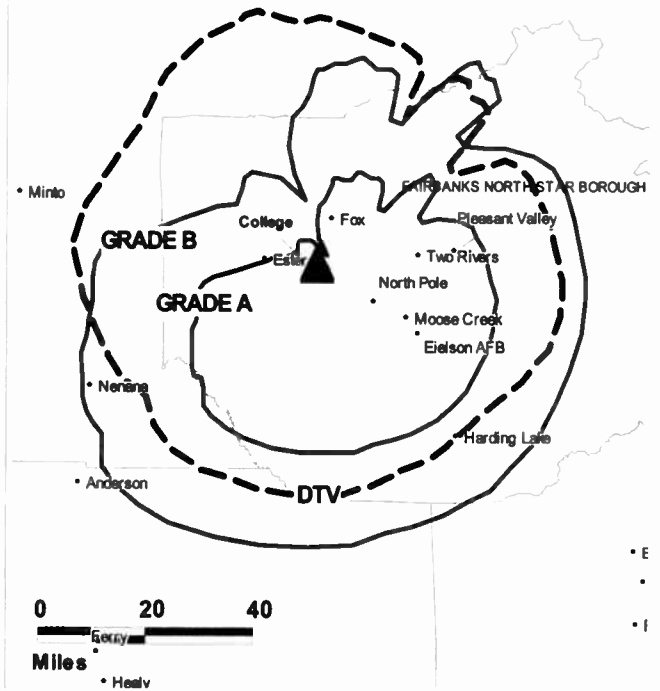
Kip Harmon, Station Manager & Local Sales Manager.

Chris Munroe, General Sales Manager.

Ty Hardt, News Director.

George Heacock, Chief Engineer.

KATN-DT BMPCDT-20070222AAL GRANTED: 3/26/2007



Terri Bradley, Program Director.

City of License: Fairbanks. **Station DMA:** Fairbanks, AK. **Rank:** 202.

Nielsen Data: Not available.

KFXF
Ch. 7

Network Service: FOX.

Licensee: Tanana Valley Television Co., 3650 Braddock St., Suite 2, Fairbanks, AK 99701.

Studio: 3650 Braddock St., Fairbanks, AK 99701.

Mailing Address: 3650 Braddock St., Suite 2, Fairbanks, AK 99701.

Phone: 907-452-3697. **Fax:** 907-456-3428.

E-mail: chris@tvtv.com

Web Site: http://www.tvtv.com

Technical Facilities: Channel No. 7 (174-180 MHz). Authorized power: 40-kw visual, aural. Antenna: 879-ft above av. terrain, 299-ft. above ground, 1680-ft. above sea level.

Latitude	64°	55'	20"
Longitude	147°	42'	55"

Transmitter: 2-mi. NNW of Farmers Loop & Skyline Dr. intersection.

Note: Latitude and longitude coordinates shown are based on the North American Datum of 1927 (NAD 27) as currently required by the Mass Media Bureau of the FCC.

Ownership: Tanana Valley Television Co. (Group Owner).

Began Operation: February 27, 1995.

Personnel:

Chris Fry, General Manager.

David Hawkins, General Sales Manager.

Sam Oxman, News Director.

Dave Sala, Chief Engineer.

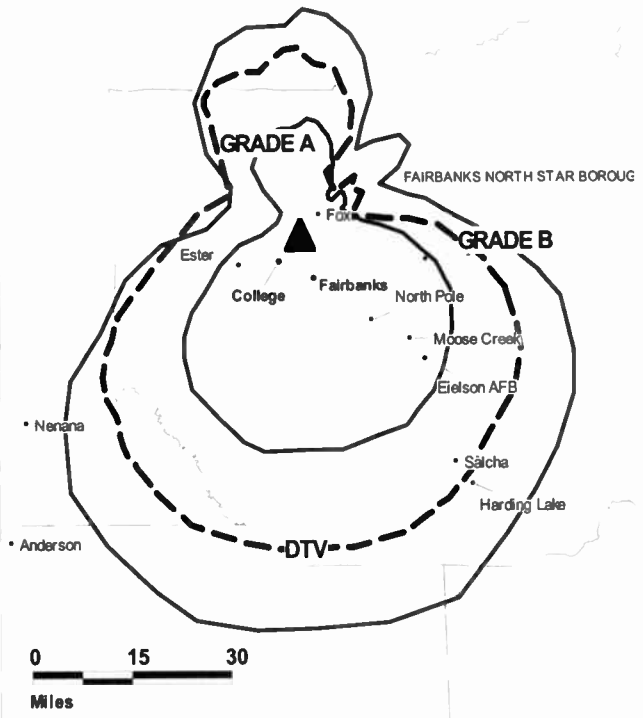
Trent Heineken, Traffic Manager.

Michael Martinez, Production Manager.

Debbi Perkins, Business Manager.

City of License: Fairbanks. **Station DMA:** Fairbanks, AK. **Rank:** 202.

KFXF BPCT-19990726LC GRANTED: 3/3/2000



© 2009 Warren Communications News

Circulation © 2008 Nielsen. Coverage based on Nielsen study.

GrandTotal	Cable TV Households	Non-cable TV Households	Total TV Households
Estimated Station Totals *	13,990	18,560	32,550
Average Weekly Circulation (2008)	8,114	10,672	18,786
Average Daily Circulation (2008)			6,998
Station DMA Total	Cable TV Households	Non-cable TV Households	Total TV Households
Estimated Station Totals *	13,990	18,560	32,550
Average Weekly Circulation (2008)	8,114	10,672	18,786
Average Daily Circulation (2008)			6,998

*Estimated station totals are sums of the Nielsen TV and Cable TV household estimates for each county in which the station registers viewing of more than 5% as per the Nielsen Survey Methods.

KFXF-DT

Ch. 22

Network Service: FOX.

Grantee: Tanana Valley Television Co., 3650 Braddock St., Suite 2, Fairbanks, AK 99701.

Studio: 3650 Braddock St., Fairbanks, AK 99701.

Mailing Address: 3650 Braddock St., Suite 2, Fairbanks, AK 99701.

Phone: 907-452-3697. **Fax:** 907-456-3428.

E-mail: chris@tvtv.com

Web Site: http://www.tvtv.com

Technical Facilities: Channel No. 22 (518-524 MHz). Authorized power: 1-kw max. visual, aural. Antenna: 702-ft above av. terrain, 120-ft. above ground, 1501-ft. above sea level.

Latitude	64°	55'	20"
Longitude	147°	42'	55"

Holds CP for change to channel number 7, 0.5-kw visual, 879-ft above av. terrain, 299-ft. above ground, 1680-ft. above sea level; BPCDT-20080214AGU.

Note: Latitude and longitude coordinates shown are based on the North American Datum of 1927 (NAD 27) as currently required by the Mass Media Bureau of the FCC.

Ownership: Tanana Valley Television Co. (Group Owner).

Began Operation: May 1, 2003. Station plans to broadcast digitally on its analog channel allotment.

Personnel:

Chris Fry, General Manager.

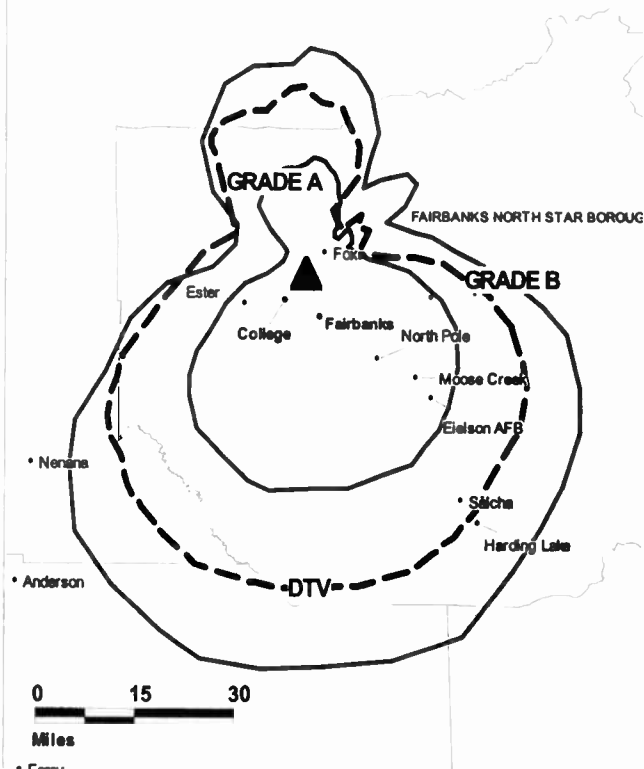
David Hawkins, General Sales Manager.

Sam Oxman, News Director.

Oave Sala, Chief Engineer.

Trent Heineken, Traffic Manager.

KFXF-DT BPCDT-20080214AGU GRANTED: 3/3/2008



Michael Martinez, Production Manager.

Oebbi Perkins, Business Manager.

City of License: Fairbanks. **Station DMA:** Fairbanks, AK. **Rank:** 202.

Nielsen Data: Not available.

KTVF
Ch. 11

Network Service: NBC.

Licensee: Newport Television License LLC, 460 Nichols Rd, Ste 250, Kansas City, MO 64112.

Studio: 3528 International Way, Fairbanks, AK 99701.

Mailing Address: 3528 International Way, Fairbanks, AK 99701.

Phone: 907-458-1800. **Fax:** 907-458-1831.

Web Site: <http://www.webcenter11.com>

Technical Facilities: Channel No. 11 (198-204 MHz). Authorized power: 50-kw visual, 5.5-kw aural. Antenna: 49-ft above av. terrain, 151-ft. above ground, 587-ft. above sea level.

Latitude	64°	50'	35.7"
Longitude	147°	42'	47.6"

Transmitter: 3rd & Lacey Sts., Fairbanks.

Note: Latitude and longitude coordinates shown are based on the North American Datum of 1927 (NAD 27) as currently required by the Mass Media Bureau of the FCC.

Satellite Earth Stations: Transmitter Harris; Harris, 6.1-meter C-band; Harris, 11-meter C-band; Harris, 5-meter C-band; Microdyne, Harris receivers.

Ownership: Newport Television LLC (Group Owner).

Began Operation: February 3, 1955. Left air August 14, 1967 due to flood. Resumed operation December 9, 1967. Sale to The Ackerley Group from Northern Television Inc. approved by FCC June 23, 1999. In stock swap, Clear Channel Broadcasting Inc. acquired The Ackerley Group. FCC approved deal May 29, 2002. Sale to present owner by Clear Channel Communications Inc. approved by FCC November 29, 2007.

Represented (sales): Blair Television.

Represented (legal): Covington & Burling.

Personnel:

Bill Wright, President & General Manager.

Richard Port, Traffic Manager.

Marie Mitchell, Production Manager.

Dee Dee Caciari, General & Local Sales Manager.

Larry Rhody, National Sales Manager.

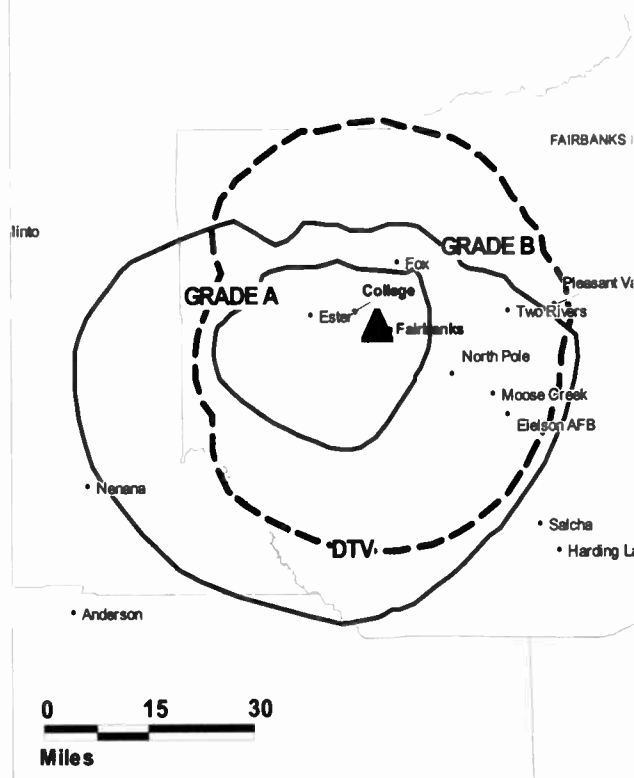
Billie Sundgren, News Director.

Dave Castor, Chief Engineer.

Nicia Rotterund, Business Manager.

Celia Vissers, Program Director.

KTVF BLCT-19881031KG GRANTED: 1/31/1989



© 2009 Warren Communications News

Cindy Wright, Promotions Director.

City of License: Fairbanks. **Station DMA:** Fairbanks, AK. **Rank:** 202.

Circulation © 2008 Nielsen. Coverage based on Nielsen study.

GrandTotal	Cable TV Households	Non-cable TV Households	Total TV Households
Estimated Station Totals *	13,990	18,560	32,550
Average Weekly Circulation (2008)	9,555	12,602	22,157
Average Daily Circulation (2008)			11,458
Station DMA Total	Cable TV Households	Non-cable TV Households	Total TV Households
Estimated Station Totals *	13,990	18,560	32,550
Average Weekly Circulation (2008)	9,555	12,602	22,157
Average Daily Circulation (2008)			11,458

*Estimated station totals are sums of the Nielsen TV and Cable TV household estimates for each county in which the station registers viewing of more than 5% as per the Nielsen Survey Methods.

KTVF-DT
Ch. 26

Network Service: NBC.

Licensee: Newport Television License LLC, 460 Nichols Rd, Ste 250, Kansas City, MO 64112.

Studio: 3528 International Way, Fairbanks, AK 99701.

Mailing Address: 3528 International Way, Fairbanks, AK 99701.

Phone: 907-458-1800. **Fax:** 907-452-5120.

Web Site: <http://www.webcenter11.com>

Technical Facilities: Channel No. 26 (542-548 MHz). Authorized power: 12-kw max. visual, aural. Antenna: 36-ft above av. terrain, 125-ft. above ground, 561-ft. above sea level.

Latitude	64°	50'	36"
Longitude	147°	42'	48"

Transmitter: Northward Bldg., 3rd & Lacey Sts.

Note: Latitude and longitude coordinates shown are based on the North American Datum of 1927 (NAD 27) as currently required by the Mass Media Bureau of the FCC.

Ownership: Newport Television LLC (Group Owner).

Began Operation: August 21, 2003.

Represented (sales): Blair Television.

Represented (legal): Covington & Burling.

Represented (engineering): Hammett & Edison inc.

Personnel:

Bill Wright, President & General Manager.

Marie Mitchell, Production Manager.

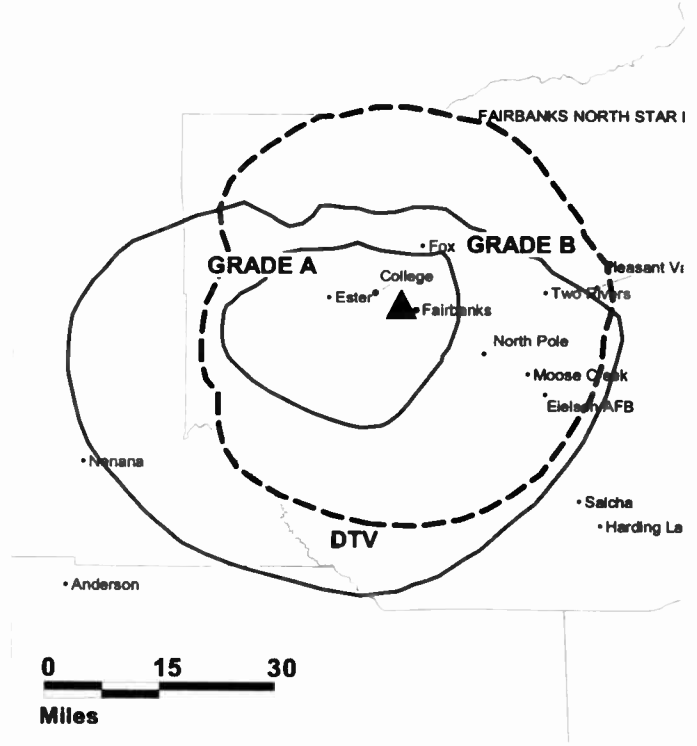
Richard Port, Traffic Manager.

Dee Dee Caclari, General & Local Sales Manager.

Larry Rhody, National Sales Manager.

Billie Sundgren, News Director.

KTVF-DT BMAPCDT-20021003ABB GRANTED: 11/22/2002



© 2009 Warren Communications News

Dave Castor, Chief Engineer.

Nicia Rotterund, Business Manager.

Celia Vissers, Program Director.

Cindy Wright, Promotions Director.

City of License: Fairbanks. **Station DMA:** Fairbanks, AK. **Rank:** 202.

Nielsen Data: Not available.

KJUD
Ch. 8

Network Service: ABC.

Licensee: Smith Media License Holdings LLC, 1215 Cole St, St. Louis, MD 63106.

Studio: 175 S Franklin, Senate Bldg, Juneau, AK 99801.

Mailing Address: 175 S Franklin, Juneau, AK 99801.

Phone: 907-586-3145. **Fax:** 907-463-3041.

E-mail: sbradley@aksuperstation.com

Web Site: http://www.aksuperstation.com

Technical Facilities: Channel No. 8 (180-186 MHz). Authorized power: 0.204-kw visual, 0.04-kw aural. Antenna: 272-ft above av. terrain, 277-ft. above sea level.

Latitude	58°	18'	06"
Longitude	134°	26'	29"

Requests CP for change to 0.41-kw visual, Minus 951-ft above av. terrain, 262-ft. above ground, 269-ft. above sea level; lat. 58° 18' 05", long. 134° 26' 26", BPCT-20070412AAL.

Transmitter: Douglas Island, near Juneau.

Note: Latitude and longitude coordinates shown are based on the North American Datum of 1927 (NAD 27) as currently required by the Mass Media Bureau of the FCC.

Satellite Earth Station: Transmitter Larcas; Anixter-Mark, 5-meter; Scientific-Atlanta, Microdyne, Harris receivers.

Ownership: Smith Media License Holdings LLC (Group Owner).

Began Operation: February 19, 1956. Sale to Midnight Sun & others by W. J. Wagner approved by FCC April 29, 1959 (Television Digest, Vol. 15:18). In 1968 Midnight Sun increased holdings to 100%. Sale to KINY Assoc. approved by FCC December 11, 1981. Sale to Alaska Broadcasting Network Inc. approved by FCC November 24, 1982. Involuntary transfer of control to Cookerly Communications, Trustee approved by FCC March 22, 1993. Sale to Desert Communications V Inc. granted but not consummated. Sale to Smith Television License Holdings Inc. by Cookerly approved by FCC October 30, 1995. Sale to present owner by Smith Television License Holdings Inc. approved by FCC November 8, 2004.

Represented (sales): Continental Television Sales.

Represented (legal): Dow Lohnes PLLC.

Personnel:

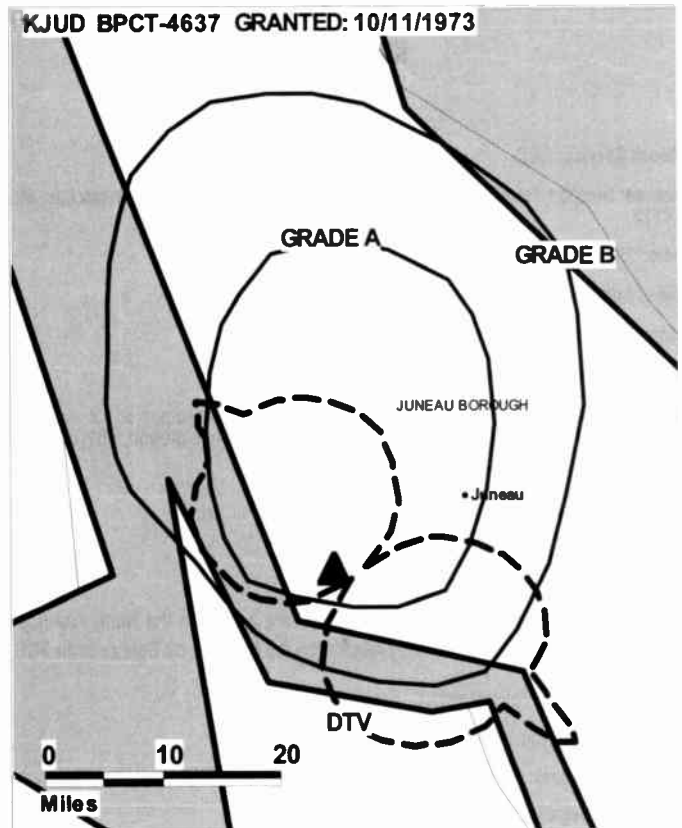
Sean M. Bradley, Vice President & General Manager.

Palmer Meehan, General Sales Manager.

Ty Hardt, News Director.

George Heacock, Chief Engineer.

Terri Bradley, Program Director.



© 2009 Warren Communications News

Jim Filley, Marketing Director.

City of License: Juneau. **Station DMA:** Juneau, AK. **Rank:** 207.

Circulation © 2008 Nielsen. Coverage based on Nielsen study.

GrandTotal	Cable TV Households	Non-cable TV Households	Total TV Households
Estimated Station Totals *	17,250	6,920	24,170
Average Weekly Circulation (2008)	9,160	1,225	10,385
Average Daily Circulation (2008)			4,375
Station DMA Total	Cable TV Households	Non-cable TV Households	Total TV Households
Estimated Station Totals *	17,250	6,920	24,170
Average Weekly Circulation (2008)	9,160	1,225	10,385
Average Daily Circulation (2008)			4,375

*Estimated station totals are sums of the Nielsen TV and Cable TV household estimates for each county in which the station registers viewing of more than 5% as per the Nielsen Survey Methods.

KJUD-DT
Ch. 11

Network Service: CW, ABC.

Grantee: Smith Media License Holdings LLC, 1215 Cole St, St. Louis, MO 63106.

Studio: 175 S Franklin, Senate Bldg, Juneau, AK 99801.

Mailing Address: 175 S Franklin, Juneau, AK 99801.

Phone: 907-586-3145. **Fax:** 907-463-3041.

E-mail: sbradley@aksuperstation.com

Web Site: <http://www.aksuperstation.com>

Technical Facilities: Channel No. 11 (198-204 MHz). Authorized power: 0.14-kw visual, aural. Antenna: Minus 951-ft above av. terrain, 262-ft. above ground, 269-ft. above sea level.

Latitude	58°	18'	05"
Longitude	134°	26'	26"

Note: Latitude and longitude coordinates shown are based on the North American Datum of 1927 (NAD 27) as currently required by the Mass Media Bureau of the FCC.

Ownership: Smith Media License Holdings LLC (Group Owner).

Began Operation: May 1, 2003.

Represented (legal): Dow Lohnes PLLC.

Represented (sales): Continental Television Sales.

Personnel:

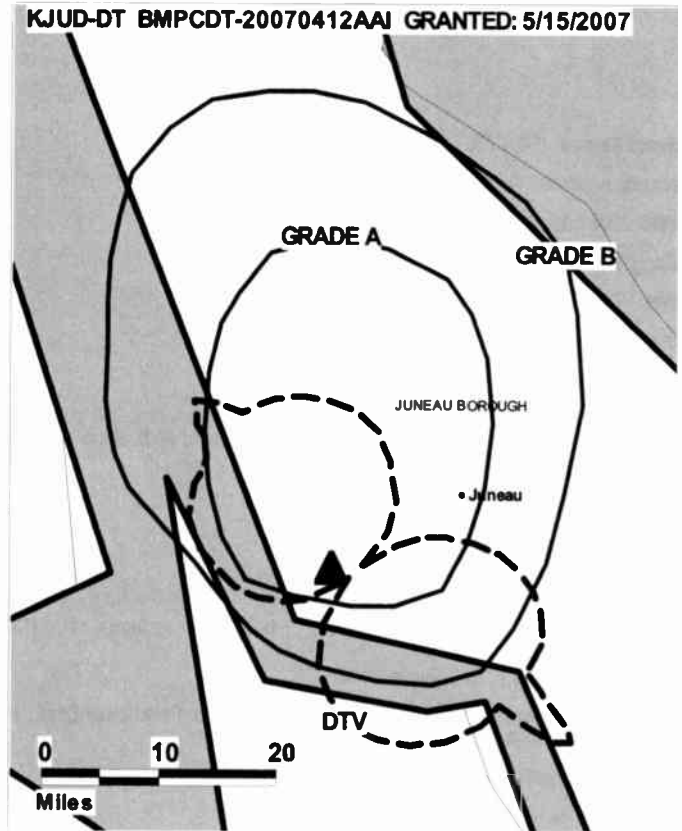
Sean M. Bradley, Vice President & General Manager.

Palmer Meehan, General Sales Manager.

Ty Hardt, News Director.

George Heacock, Chief Engineer.

Terri Bradley, Programming Director.



© 2009 Warren Communications News

Jim Filley, Marketing Director.

City of License: Juneau. **Station DMA:** Juneau, AK. **Rank:** 207.

Nielsen Data: Not available.

KUBD
Ch. 4

Network Service: ION, CBS.

Licensee: Ketchikan TV LLC, PO Box 348, 2539 N Hwy 67, Sedalia, CO 80135.

Studio: 2208 Tongass Ave, Ketchikan, AK 99901.

Mailing Address: 2208 Tongass Ave, Ketchikan, AK 99901.

Phone: 907-617-6934. **Fax:** 907-225-4613.

E-mail: sandra.rusinmccray@cbssoutheastak.com

Web Site: http://www.kdmd.tv

Technical Facilities: Channel No. 4 (66-72 MHz). Authorized power: 0.965-kw visual, aural. Antenna: 482-ft above av. terrain, 79-ft. above ground, 98-ft. above sea level.

Latitude	55°	20'	59"
Longitude	131°	40'	12"

Transmitter: Tongass Commercial Center.

Note: Latitude and longitude coordinates shown are based on the North American Datum of 1927 (NAD 27) as currently required by the Mass Media Bureau of the FCC.

Ownership: Ketchikan TV LLC (Group Owner).

Began Operation: April 1, 1995. Sale to present owner (then PolarComm Corp.) by Sitka News Bureau Inc. approved by FCC December 29, 1997.

Represented (legal): Rini Coran PC.

Represented (engineering): Cohen Dippell & Everist PC.

Personnel:

Sandra Rusin McCray, General Sales Manager.

Heather Robitaille, Chief Engineer.

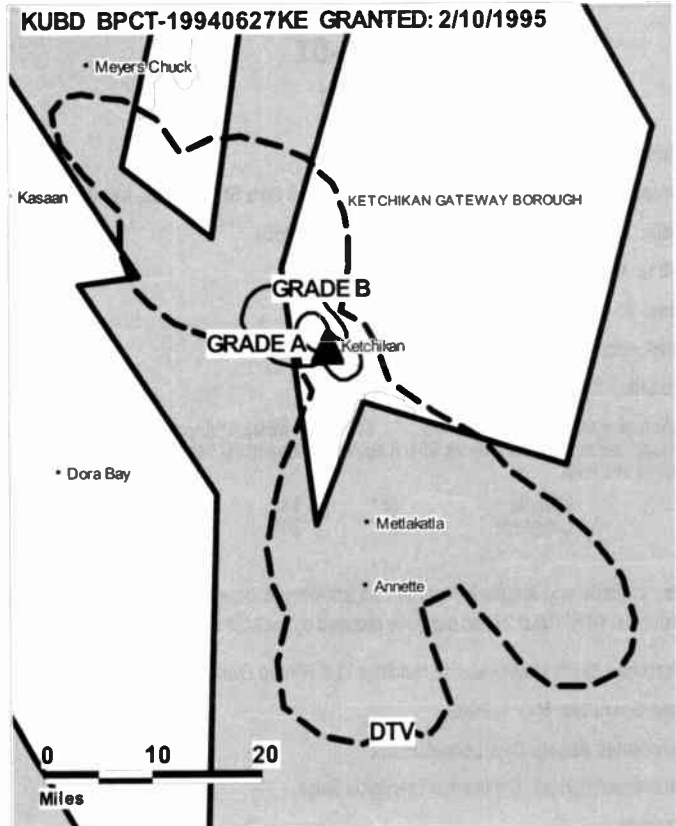
Matt Hagan, Regional Manager.

City of License: Ketchikan. **Station DMA:** Juneau, AK. **Rank:** 207.

TELEVISION & CABLE
Factbook Online

continuous updates fully searchable easy to use

For more information call 800-771-9202 or visit www.warren-news.com



© 2009 Warren Communications News

Circulation © 2008 Nielsen. Coverage based on Nielsen study.

GrandTotal	Cable TV Households	Non-cable TV Households	Total TV Households
Estimated Station Totals *	17,250	0	17,250
Average Weekly Circulation (2008)	1,984	0	1,984
Average Daily Circulation (2008)			569
Station DMA Total	Cable TV Households	Non-cable TV Households	Total TV Households
Estimated Station Totals *	17,250	0	17,250
Average Weekly Circulation (2008)	1,984	0	1,984
Average Daily Circulation (2008)			569

*Estimated station totals are sums of the Nielsen TV and Cable TV household estimates for each county in which the station registers viewing of more than 5% as per the Nielsen Survey Methods.

KUBD-DT

Ch. 13

Network Service: ION, CBS.

Licensee: Ketchikan TV LLC, PO Box 348, 2539 N Hwy 67, Sedalia, CO 80135.

Studio: 2208 Tongass Ave, Ketchikan, AK 99901.

Mailing Address: 2208 Tongass Ave, Ketchikan, AK 99901.

Phone: 907-617-6934. **Fax:** 907-225-4613.

E-mail: sandra.rusinmccray@cbssoutheastak.com

Web Site: <http://www.kubd.tv>

Technical Facilities: Channel No. 13 (210-216 MHz). Authorized power: 3.2-kw visual, aural. Antenna: Minus 253-ft above av. terrain, 56-ft. above ground, 328-ft. above sea level.

Latitude	55°	20'	59"
Longitude	131°	40'	12"

Holds CP for change to 1.5-kw visual, Minus 226-ft above av. terrain, 62-ft. above ground, 335-ft. above sea level; BMPCDT-20080514AGT.

Note: Latitude and longitude coordinates shown are based on the North American Datum of 1927 (NAD 27) as currently required by the Mass Media Bureau of the FCC.

Ownership: Ketchikan TV LLC (Group Owner).

Began Operation: Station operating; no on-air date.

Represented (legal): Cohen Dippell & Everist PC.

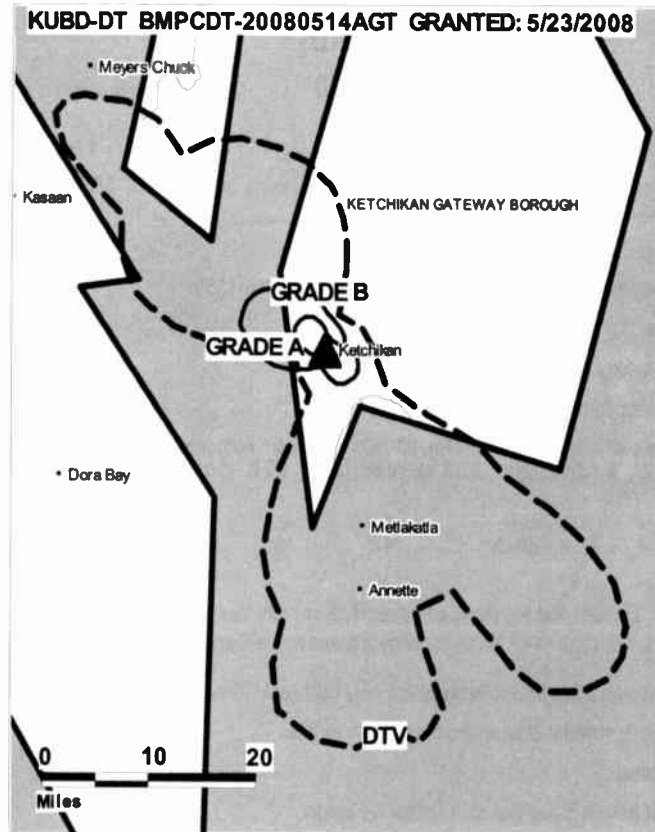
Represented (legal): Rini Coran PC.

Personnel:

Sandra Rusin McCray, General Sales Manager.

Heather Robitaille, Chief Engineer.

Matt Hagan, Regional Manager.



© 2009 Warren Communications News

City of License: Ketchikan. **Station DMA:** Juneau, AK. **Rank:** 207.

Nielsen Data: Not available.

KJNP-DT

Ch. 20

Network Service: TBN.

Licensee: Evangelistic Alaska Missionary Fellowship Inc., PO Box 56359, 2501 Mission Rd., North Pole, AK 99705.

Studio: 2501 Mission Rd, North Pole, AK 99705.

Mailing Address: PO Box 56359, North Pole, AK 99705-1359.

Phone: 907-488-2216. **Fax:** 907-488-5246.

E-mail: kjnp@mosquitonet.com

Web Site: <http://www.mosquitonet.com/~kjnp>

Technical Facilities: Channel No. 20 (506-512 MHz). Authorized power: 15-kw max. visual, aural. Antenna: 27-ft above av. terrain, 60-ft. above ground, 535-ft. above sea level.

Latitude	64°	45'	32"
Longitude	147°	19'	26"

Note: Latitude and longitude coordinates shown are based on the North American Datum of 1927 (NAD 27) as currently required by the Mass Media Bureau of the FCC.

Ownership: Evangelistic Alaska Missionary Fellowship (Group Owner).

Began Operation: Station operating; no on-air date.

Personnel:

Gen Nelson, Chief Executive Officer & Founder.

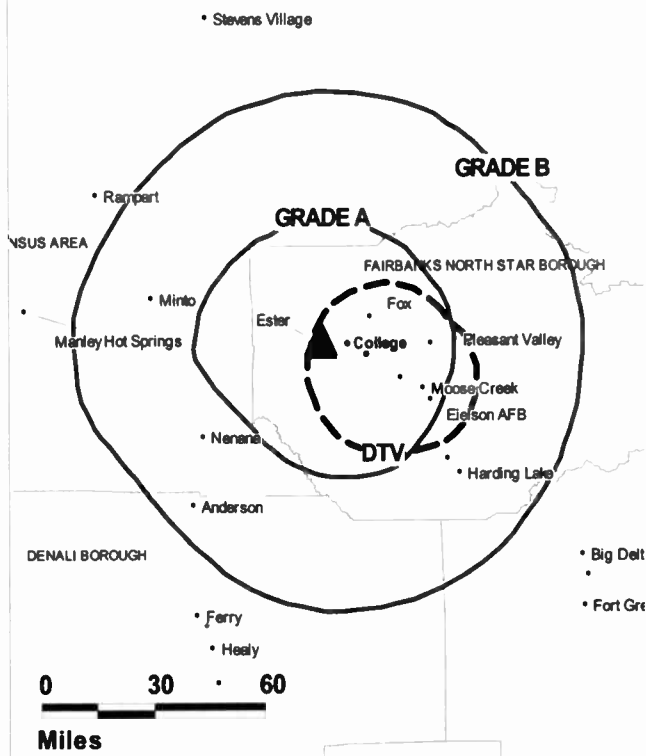
Yvonne Carriker, President & Business Manager.

Richard Olsen, Vice President, General Sales & Traffic Manager & Program Director.

Julie Beaver, General Manager.

Dave Castor, Chief Engineer.

KJNP-DT BMPCDT-20060609ABY GRANTED: 6/18/2007



© 2009 Warren Communications News

City of License: North Pole. **Station DMA:** Fairbanks, AK. **Rank:** 202.

Nielsen Data: Not available.

Alaska — North Pole

KJNP-TV

Ch. 4

Network Service: TBN.

Licensee: Evangelistic Alaska Missionary Fellowship Inc., PO Box 56359, 2501 Mission Rd., North Pole, AK 99705.

Studio: 2501 Mission Rd, North Pole, AK 99705.

Mailing Address: PO Box 56359, North Pole, AK 99705-1359.

Phone: 907-488-2216. **Fax:** 907-488-5246.

E-mail: kjnp@mosqitonet.com

Web Site: <http://www.mosqitonet.com/~kjnp>

Technical Facilities: Channel No. 4 (66-72 MHz). Authorized power: 19.1-kw visual, 3.31-kw aural. Antenna: 1620-ft above av. terrain, 191-ft. above ground, 2491-ft. above sea level.

Latitude	64°	52'	44"
Longitude	148°	03'	10"

Transmitter: Atop Ester Dome, Fairbanks.

Note: Latitude and longitude coordinates shown are based on the North American Datum of 1927 (NAD 27) as currently required by the Mass Media Bureau of the FCC.

Satellite Earth Station: Transmitter Larcen; Harris, 9-meter C-band.

Ownership: Evangelistic Alaska Missionary Fellowship (Group Owner).

Began Operation: December 7, 1981.

Personnel:

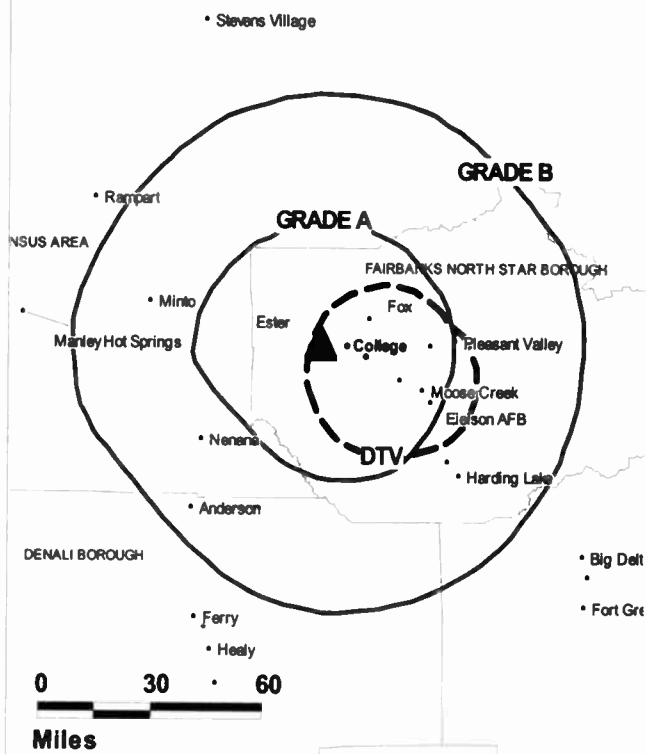
Gen Nelson, Chief Executive Officer & Founder.

Yvonne Carriker, President & Business Manager.

Richard Disen, Vice President, General Sales & Traffic Manager & Program Director.

Julie Beaver, General Manager.

KJNP-TV BLCT-19820105KF GRANTED: 5/18/1982 • Birch Cre



Dave Castor, Chief Engineer.

City of License: North Pole. **Station DMA:** Fairbanks, AK. **Rank:** 202.

Nielsen Data: Not available.

KTNL-DT
Ch. 7

Network Service: ION, CBS.

Licensee: Ketchikan TV LLC, PO Box 348, 2539 N Hwy 67, Sedalia, CO 80135.

Studio: 520 Lake St., Sitka, AK 99835.

Mailing Address: 520 Lake St., Sitka, AK 99835.

Phone: 907-747-5749. **Fax:** 907-747-8440.

E-mail: ktnltv@alaska.com

Web Site: <http://www.ktnl.tv>

Technical Facilities: Channel No. 7 (174-180 MHz). Authorized power: 0.35-kw visual, aural. Antenna: Minus 709-ft above av. terrain, 116-ft. above ground, 152-ft. above sea level.

Latitude	57°	03'	01"
Longitude	135°	20'	04"

Note: Latitude and longitude coordinates shown are based on the North American Datum of 1927 (NAD 27) as currently required by the Mass Media Bureau of the FCC.

Ownership: Ketchikan TV LLC (Group Owner).

Represented (legal): Rini Coran PC.

Personnel:

David Drucker, President.

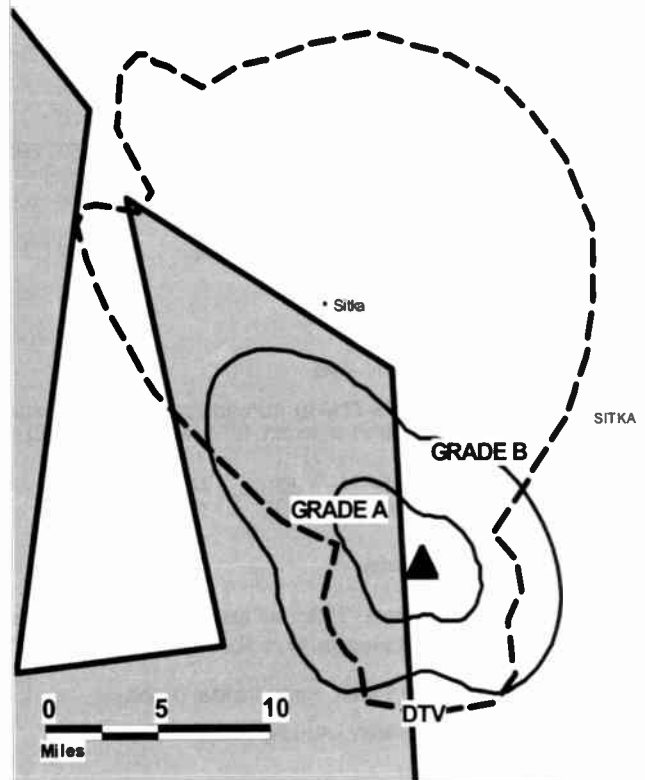
Garrett Leighton, Station Manager.

Charlene Nelson, General Sales Manager, Program & Promotion Director.

City of License: Sitka. **Station DMA:** Juneau, AK. **Rank:** 207.

Nielsen Data: Not available.

KTNL-DT BMPCDT-20080619AAX GRANTED: 6/25/2008



© 2009 Warren Communications News

KTNL-TV

Ch. 13

Network Service: ION, CBS.

Licensee: Ketchikan TV LLC, PO Box 348, 2539 N Hwy 67, Sedalia, CO 80135.

Studio: 520 Lake St, Sitka, AK 99835.

Mailing Address: 520 Lake St., Sitka, AK 99835.

Phone: 907-747-5749. **Fax:** 907-747-8440.

E-mail: ktnltv@alaska.com

Web Site: http://www.ktnl.tv

Technical Facilities: Channel No. 13 (210-216 MHz). Authorized power: 0.199-kw visual, 0.03-kw aural. Antenna: 150-ft above av. terrain, 157-ft. above ground, 185-ft. above sea level.

Latitude 57° 03' 26.5"
Longitude 135° 20' 02"

Transmitter: 239 Lincoln St.

Note: Latitude and longitude coordinates shown are based on the North American Datum of 1927 (NAD 27) as currently required by the Mass Media Bureau of the FCC.

Satellite Earth Station: Cosmos, 3.6-meter; Drake receivers.

Ownership: Ketchikan TV LLC (Group Owner).

Began Operation: October 16, 1966. Sale to Dan & Kathy Etulain by Sitka Broadcasting Co. Inc. (Roy Paschal, et al.) approved by FCC May 10, 1983. Sale to Sitka News Bureau by Dan & Kathy Etulain approved by FCC January 7, 1992. Sale to Wright Home Inc. by Sitka News Bureau Inc. approved by FCC August 26, 1996. Sale to present owner (then GreenTV Corp.) by Wright Home Inc. approved by FCC July 21, 2000.

Represented (legal): Rini Coran PC.

Personnel:

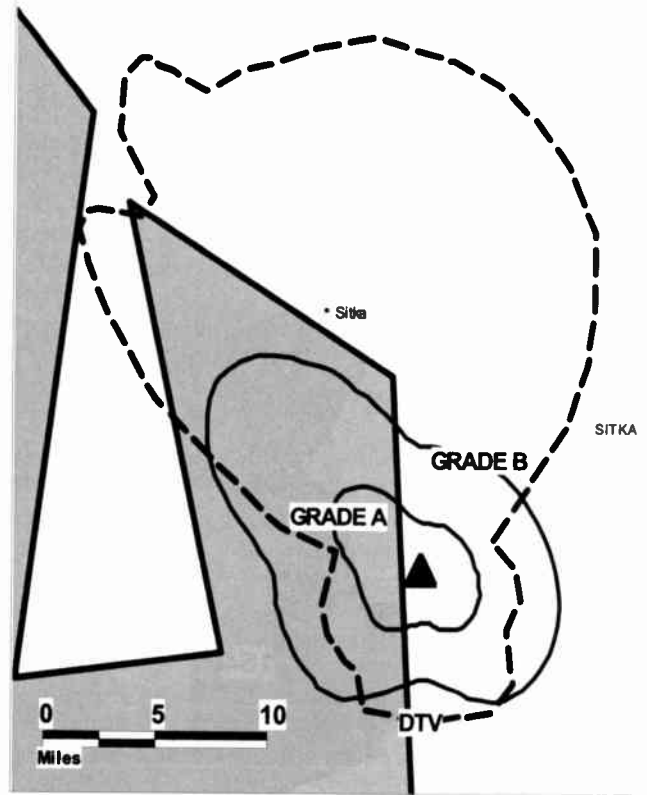
David Drucker, President.

Garrett Leighton, Station Manager.

Charlene Nelson, General Sales Manager, Program & Promotion Director.

City of License: Sitka. **Station DMA:** Juneau, AK. **Rank:** 207.

KTNL-TV BPCT-19920406KJ GRANTED: 12/24/1992

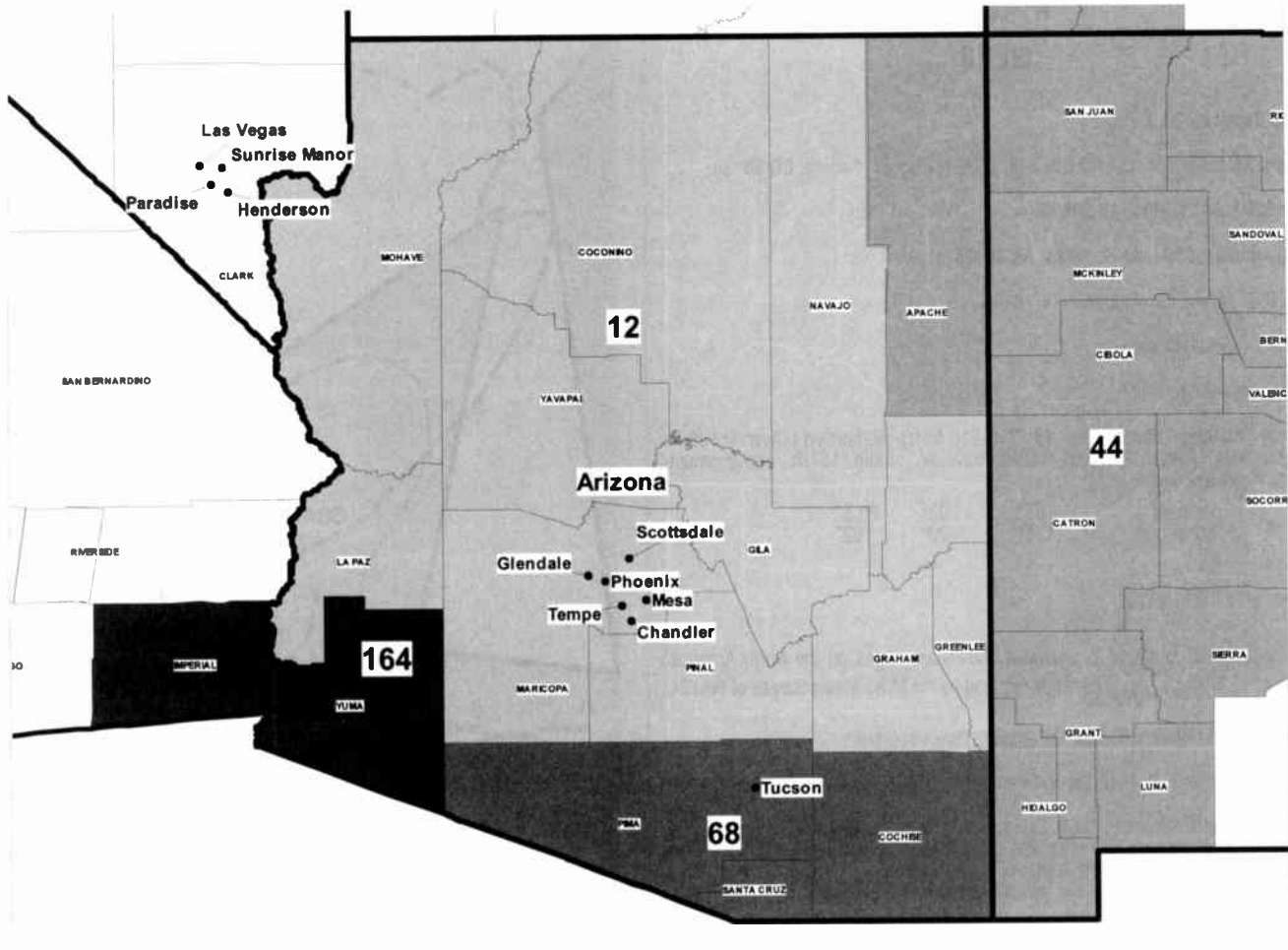


© 2009 Warren Communications News

Circulation © 2008 Nielsen. Coverage based on Nielsen study.

GrandTotal	Cable TV Households	Non-cable TV Households	Total TV Households
Estimated Station Totals *	17,250	6,920	24,170
Average Weekly Circulation (2008)	1,190	644	1,834
Average Daily Circulation (2008)			677
Station DMA Total	Cable TV Households	Non-cable TV Households	Total TV Households
Estimated Station Totals *	17,250	6,920	24,170
Average Weekly Circulation (2008)	1,190	644	1,834
Average Daily Circulation (2008)			677

*Estimated station totals are sums of the Nielsen TV and Cable TV household estimates for each county in which the station registers viewing of more than 5% as per the Nielsen Survey Methods.



© 2009 Warren Communications News

MARKET	NIELSEN DMA TV HOUSEHOLDS	RANK	MARKET AREA COMMERCIAL STATIONS
Phoenix (Prescott), AZ	1,855,930	12	KASW (61); KASW-DT (49); KAZT-DT (25); KAZT-TV (7); KCFG (9); KCFG-DT (32); KFPH-DT (27); KFPH-TV (13); KMOH-DT (19); KMOH-TV (6); KNAZ-DT (22); KNAZ-TV (2); KNXV-DT (56); KNXV-TV (15); KPAZ-DT (20); KPAZ-TV (21); KPHO-DT (17); KPHO-TV (5); KPNX (12); KPNX-DT (36); KPPX (51); KPPX-DT (52); KSAZ-DT (31); KSAZ-TV (10); KTAZ (39); KTVK (3); KTVK-DT (24); KTVW-DT (34); KTVW-TV (33); KUTP (45); KUTP-DT (26)
Albuquerque-Santa Fe, NM	689,120	44	KASA-DT (27); KASA-TV (2); KASY-DT (45); KASY-TV (50); KBIM-DT (41); KBIM-TV (10); KCHF (11); KCHF-DT (10); KLUZ-DT (42); KLUZ-TV (41); KNAT-DT (24); KNAT-TV (23); KOAT-DT (21); KOAT-TV (7); KOB-DT (26); KOB-TV (4); KOBF (12); KOBF-DT (17); KOBG-TV (6); KOBR (8); KOBR-DT (38); KOCT (6); KOCT-DT (19); KOFT-DT (8); KOVT (10); KOVT-DT (12); KREZ-DT (15); KREZ-TV (6); KRPV (27); KRPV-DT (28); KRQE (13); KRQE-DT (16); KRWB-TV (21); KTEL-TV (25); KTFQ-TV (14); KTELL-TV (33); KWBO (19); KWBO-DT (29)
Tucson (Sierra Vista), AZ	456,030	68	KFTU-TV (3); KGUN (9); KGUN-DT (35); KHRR (40); KHRR-DT (42); KMSB-DT (25); KMSB-TV (11); KOLD-DT (32); KOLD-TV (13); KTTU-DT (19); KTTU-TV (18); KUVE-DT (47); KUVE-TV (46); KVOA (4); KVOA-DT (23); KWBA (58); KWBA-DT (44)
Yuma, AZ-EI Centro, CA	115,650	164	KAJB (54); KECY-DT (48); KECY-TV (9); KSWT (13); KSWT-DT (16); KYVE (7); KYVE-DT (22); KYMA (11); KYMA-DT (41)

Arizona *Digital* Station Totals as of October 1, 2008

	VHF	UHF	TOTAL
Commercial Television	0	25	25
Educational Television	0	3	3
	0	28	28

Arizona Analog Station Totals as of October 1, 2008

	VHF	UHF	TOTAL
Commercial Television	16	11	27
Educational Television	3	1	4
	19	12	31

KFTU-TV

Ch. 3

Network Service: TEL.

Grantee: Telefutera Partnership of Douglas, 1999 Avenue of the Stars, Suite 3050, Los Angeles, CA 90067.

Studio: 6006 S 30th St, Phoenix, AZ 85042.

Mailing Address: 6006 S 30th St, Phoenix, AZ 85042.

Phone: 602-232-3501; 602-243-3333. **Fax:** 602-276-8658; 520-805-1768.

Technical Facilities: Channel No. 3 (60-66 MHz). Authorized power: 100-kw visual, aural. Antenna: 30-ft above av. terrain, 180-ft. above ground, 4245-ft. above sea level.

Latitude	31°	26'	19"
Longitude	109°	39'	44"

Transmitter: N side of U.S. 80, 1.7-mi. NE of intersection with Leslie Canyon Rd.

Note: Latitude and longitude coordinates shown are based on the North American Datum of 1927 (NAD 27) as currently required by the Mass Media Bureau of the FCC.

Ownership: Univision Communications Inc. (Group Owner).

Began Operation: April 8, 2001. Transfer of control to Broadcasting Media Partners Inc. approved by FCC March 27, 2007. Sale to present owner by Douglas Broadcasting Inc. (Equity Broadcasting Corp.) approved by FCC October 2, 2001. Sale to Douglas Broadcasting Inc. (Equity Broadcasting Corp.) by WinStar Broadcasting Inc. approved by FCC December 23, 1999.

Represented (legal): Covington & Burling.

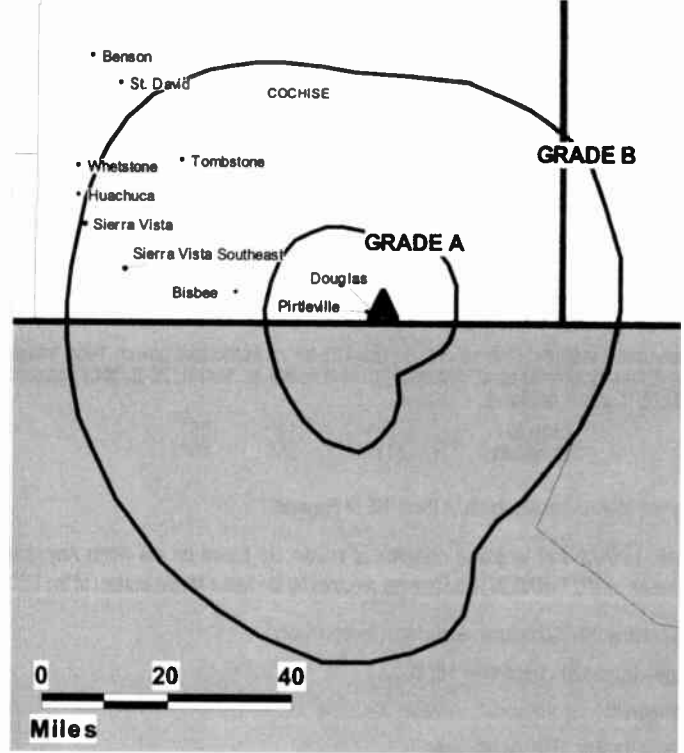
Represented (engineering): du Treil, Lundin & Rackley Inc.

Personnel:

Valerie Brakeman, General Manager.

Ron Taylor, Chief Engineer.

KFTU-TV BMPCT-20010125ACF GRANTED: 4/3/01



© 2009 Warren Communications News

City of License: Douglas. **Station DMA:** Tucson (Sierra Vista), AZ. **Rank:** 68.
Nielsen Data: Not available.

KCFG
Ch. 9

Network Service: IND.

Licensee: KM Television of Flagstaff LLC, 3654 W. Jarvis Ave., Skokie, IL 60076.

Studio: 2634 N Steves Blvd, Flagstaff, AZ 86004.

Mailing Address: 2634 N Steves Blvd, Flagstaff, AZ 86004.

Phone: 928-526-5234. **Fax:** 928-526-1172.

E-mail: kevinbae@kmcommunications.com

Web Site: <http://www.kcfg.net>

Technical Facilities: Channel No. 9 (186-192 MHz). Authorized power: 1-kw visual, & 0.1-kw horizontal aural. Antenna: 1949-ft above av. terrain, 20-ft. above ground, 9275-ft. above sea level.

Latitude	35°	14'	26"
Longitude	111°	35'	48"

Transmitter: Elden Mountain, 4.2-mi. NE of Flagstaff.

Note: Latitude and longitude coordinates shown are based on the North American Datum of 1927 (NAD 27) as currently required by the Mass Media Bureau of the FCC.

Ownership: KM Communications Inc. (Group Owner).

Began Operation: December 18, 2000.

Personnel:

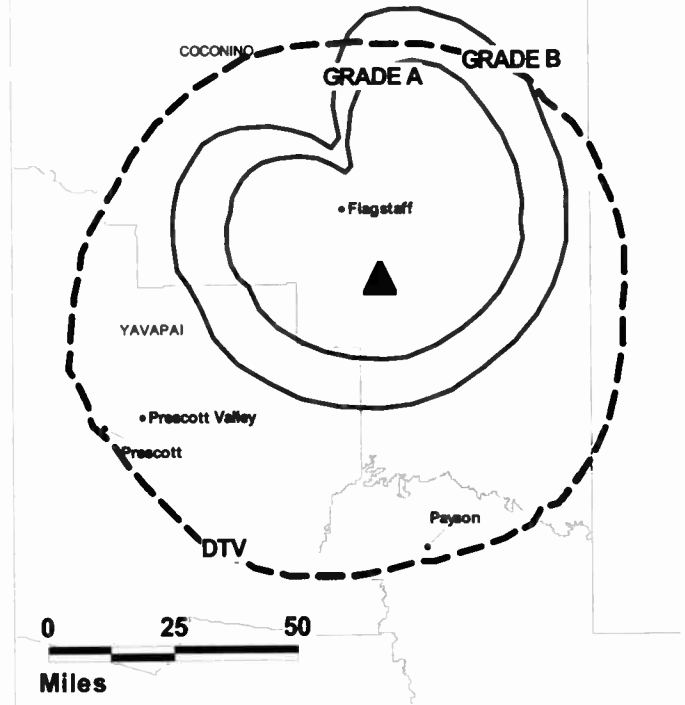
John Banker, General Manager.

Ramona Ramsdell, Office Manager.

City of License: Flagstaff. **Station DMA:** Phoenix (Prescott), AZ. **Rank:** 12.

Nielsen Data: Not available.

KCFG BPCT-19950317KN GRANTED: 2/10/1997



© 2009 Warren Communications News

KCFG-DT
Ch. 32

Network Service: IND.

Grantee: KM Television of Flagstaff LLC, 3654 W. Jarvis Ave., Skokie, IL 60076.

Studio: 2634 N Steves Blvd, Flagstaff, AZ 86604.

Mailing Address: 2634 N Steves Blvd, Flagstaff, AZ 86004.

Phone: 928-526-5234. **Fax:** 928-526-1172.

E-mail: kevinbae@kmcommunications.com

Web Site: <http://www.kcfg.net>

Technical Facilities: Channel No. 32 (578-584 MHz). Authorized power: 1000-kw max. visual, aural. Antenna: 1125-ft above av. terrain, 116-ft. above ground, 8568-ft. above sea level.

Latitude	34°	58'	06"
Longitude	111°	30'	29"

Note: Latitude and longitude coordinates shown are based on the North American Datum of 1927 (NAD 27) as currently required by the Mass Media Bureau of the FCC.

Ownership: KM Communications Inc. (Group Owner).

Began Operation: May 1, 2002. Station operating under Special Temporary Authority at 1-kw max. visual.

Personnel:

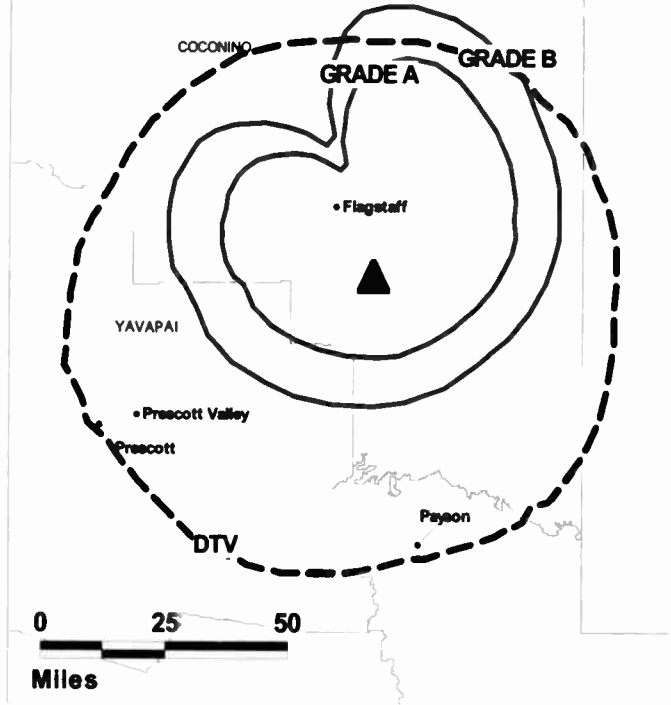
John Banker, General Manager.

Ramona Ramsdell, Office Manager.

City of License: Flagstaff. **Station DMA:** Phoenix (Prescott), AZ. **Rank:** 12.

Nielsen Data: Not available.

KCFG-DT BMPCDT-20060329AJP GRANTED: 6/23/2006



© 2009 Warren Communications News

Arizona — Flagstaff

KFPH-DT
Ch. 27

Network Service: TEL.

Licensee: Telefutura Partnership of Flagstaff, 1999 Avenue of the Stars, Suite 3050, Los Angeles, CA 90067.

Studio: 2158 N. 4th St., Flagstaff, AZ 86004-4235.

Mailing Address: 2158 N. 4th St., Flagstaff, AZ 86004-4235.

Phone: 928-527-1300. Fax: 928-527-1394.

Web Site: <http://www.univision.com>

Technical Facilities: Channel No. 27 (548-554 MHz). Authorized power: 240-kw max. visual, aural. Antenna: 1506-ft above av. terrain, 190-ft. above ground, 8648-ft. above sea level.

Latitude	34°	58'	05"
Longitude	111°	30'	29"

Holds CP for change to channel number 13, 19.6-kw visual, 1555-ft above av. terrain, 239-ft. above ground, 8694-ft. above sea level; BPCDT-20080312AEW.

Note: Latitude and longitude coordinates shown are based on the North American Datum of 1927 (NAD 27) as currently required by the Mass Media Bureau of the FCC.

Ownership: Univision Communications Inc. (Group Owner).

Began Operation: Station operating; no on-air date. Station plans to broadcast digitally on its analog channel allotment.

Represented (legal): Covington & Burling.

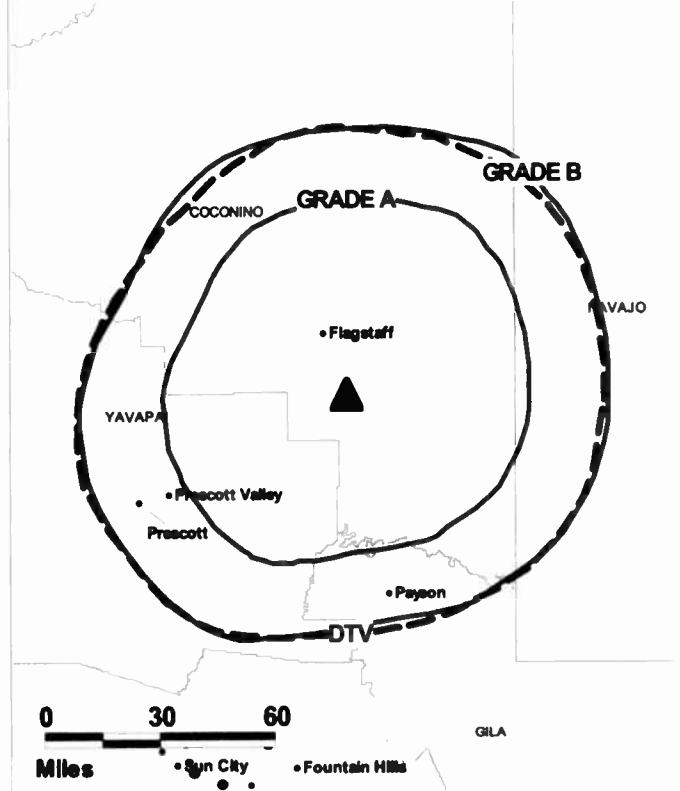
Personnel:

Arlette Vague, General Manager & Public Affairs Director.

Tom Foy, Chief Engineer.

City of License: Flagstaff. Station DMA: Phoenix (Prescott), AZ. Rank: 12.

KFPH-DT BPCDT-20080312AEW GRANTED: 3/25/2008



© 2009 Warren Communications News

Nielsen Data: Not available.

KFPH-TV
Ch. 13

Network Service: TEL.

Licensee: Telefutura Partnership of Flagstaff, 1999 Avenue of the Stars, Suite 3050, Los Angeles, CA 90067.

Studio: 2158 N. 4th St., Flagstaff, AZ 86004.

Mailing Address: 2158 N. 4th St., Flagstaff, AZ 86004.

Phone: 928-527-1300. **Fax:** 928-527-1394.

Web Site: <http://www.univision.com>

Technical Facilities: Channel No. 13 (210-216 MHz). Authorized power: 316-kw visual, 31.6-kw aural. Antenna: 1554-ft above av. terrain, 240-ft. above ground, 8695-ft. above sea level.

Latitude 34° 58' 05"
Longitude 111° 30' 29"

Transmitter: 3.5-mi. NW of Mormon Lake.

Note: Latitude and longitude coordinates shown are based on the North American Datum of 1927 (NAD 27) as currently required by the Mass Media Bureau of the FCC.

Satellite Earth Stations: Transmitter Acrodyne; Harris, 3-meter C-band; Blonder-Tongue, 3-meter KC-band.

Ownership: Univision Communications Inc. (Group Owner).

Began Operation: December 31, 1991. Sale to Michael D. Gelfand MD by Minority Television of Flagstaff Inc. approved by FCC October 15, 1985. Sale to Christian Network Inc. by Dr. Michael C. Gelfand approved by FCC October 30, 1995. Sale to Paxson Communications Corp. by Christian Network Inc. approved by FCC June 25, 1996. Sale to Equity Broadcasting Corp. by Paxson Communications Corp. approved by FCC April 26, 2001. Sale to present owner by Equity Broadcasting Corp. approved by FCC December 27, 2001. Transfer of control to Broadcasting Media Partners Inc. approved by FCC March 27, 2007.

Represented (legal): Covington & Burling.

Represented (engineering): Kessler & Gehman Associates Inc.

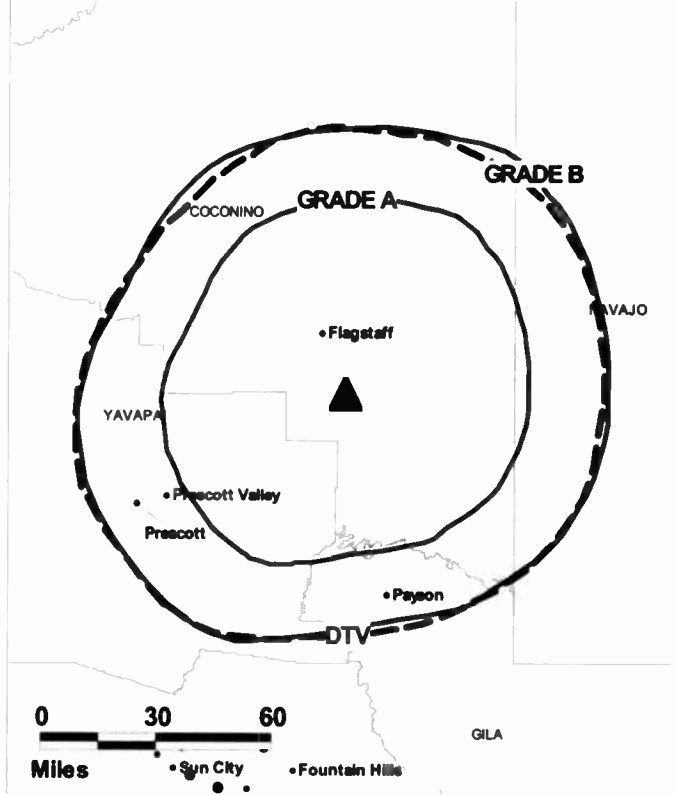
Personnel:

Arlette Vague, General Manager & Public Affairs Director.

Tom Foy, Chief Engineer.

City of License: Flagstaff. **Station DMA:** Phoenix (Prescott), AZ. **Rank:** 12.

KFPH-TV BMPCT-19870130KX GRANTED: 2/6/1989



© 2009 Warren Communications News

Circulation © 2008 Nielsen. Coverage based on Nielsen study.

GrandTotal	Cable TV Households	Non-cable TV Households	Total TV Households
Estimated Station Totals *	0	13,440	13,440
Average Weekly Circulation (2008)	0	1,116	1,116
Average Daily Circulation (2008)		390	390

Station DMA Total	Cable TV Households	Non-cable TV Households	Total TV Households
Estimated Station Totals *	0	13,440	13,440
Average Weekly Circulation (2008)	0	1,116	1,116
Average Daily Circulation (2008)		390	390

*Estimated station totals are sums of the Nielsen TV and Cable TV household estimates for each county in which the station registers viewing of more than 5% as per the Nielsen Survey Methods.

KNAZ-DT
Ch. 22

Network Service: NBC.

Licensee: Multimedia Holdings Corp., 1101 N. Central Ave., Phoenix, AZ 85004.

Studio: 2201 N Vickey St, Flagstaff, AZ 86004.

Mailing Address: 2201 N Vickey St, Flagstaff, AZ 86004.

Phone: 928-526-2232. **Fax:** 928-526-8110.

E-mail: jparra@knaztv2.com

Web Site: <http://www.azcentral.com/2news>

Technical Facilities: Channel No. 22 (518-524 MHz). Authorized power: 283-kw max. visual, aural. Antenna: 1526-ft above av. terrain, 171-ft. above ground, 8632-ft. above sea level.

Latitude	34°	58'	06"
Longitude	111°	30'	28"

Holds CP for change to channel number 2, 11.1-kw visual, 1601-ft above av. terrain, 243-ft. above ground, 8704-ft. above sea level; BPCDT-20080417AAB.

Transmitter: Atop Mormon Mountain, 18-mi. SSE of Flagstaff.

Note: Latitude and longitude coordinates shown are based on the North American Datum of 1927 (NAD 27) as currently required by the Mass Media Bureau of the FCC.

Ownership: Gannett Co. Inc. (Group Owner).

Began Operation: April 4, 2002. Station plans to broadcast digitally on its analog channel allotment.

Represented (sales): Blair Television.

Personnel:

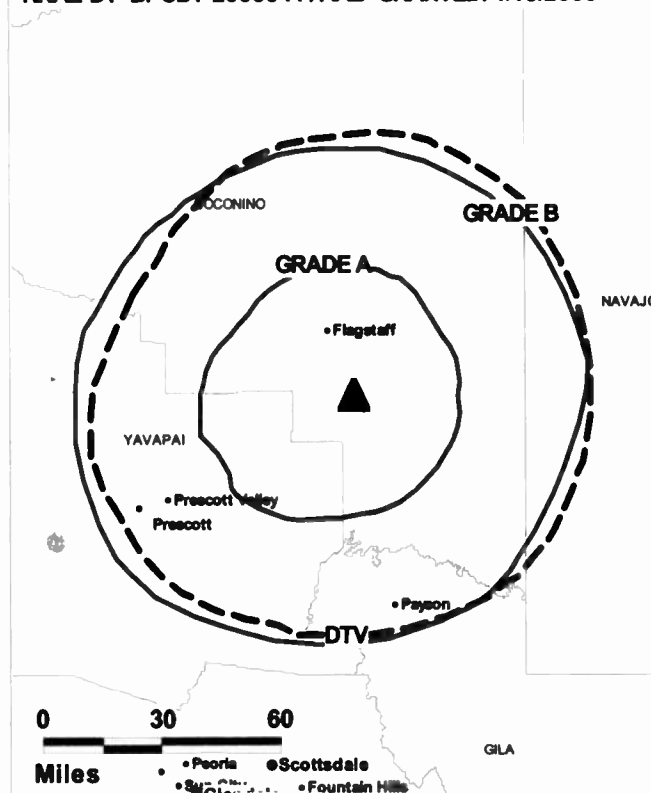
Jerome Parra, Station Manager.

Nikki Simon, Sales Manager.

Nathan Ryder, Managing Editor.

Jon Koger, Chief Engineer.

KNAZ-DT BPCDT-20080417AAB GRANTED: 4/18/2008



© 2009 Warren Communications News

Yvonne Sanchez, Program Director & Traffic Manager.

City of License: Flagstaff. **Station DMA:** Phoenix (Prescott), AZ. **Rank:** 12.

Nielsen Data: Not available.

KNAZ-TV
Ch. 2
(Satellite of KPNX, Mesa)

Network Service: NBC.

Licensee: Multimedia Holdings Corp., 1101 N. Central Ave., Phoenix, AZ 85004.

Studio: 2201 N Vickey St, Flagstaff, AZ 86004-6106.

Mailing Address: 2201 N Vickey St, Flagstaff, AZ 86004.

Phone: 928-526-2232. Fax: 928-526-8110.

E-mail: jparra@knaztv2.com

Web Site: <http://www.azcentral.com/2news>

Technical Facilities: Channel No. 2 (54-60 MHz). Authorized power: 20-kw visual, 5-kw aural. Antenna: 1540-ft above av. terrain, 284-ft. above ground, 8684-ft. above sea level.

Latitude	34°	58'	06"
Longitude	111°	30'	28"

Transmitter: Mormon Mountain, 18-mi. SSE of Flagstaff.

Note: Latitude and longitude coordinates shown are based on the North American Datum of 1927 (NAD 27) as currently required by the Mass Media Bureau of the FCC.

Multichannel TV Sound: Stereo only.

Satellite Earth Station: Transmitter RCA; Harris, 6-meter; Harris receivers.

Ownership: Gannett Co. Inc. (Group Owner).

Began Operation: May 2, 1970. Sale to present owner from Grand Canyon TV Co. approved by FCC May 22, 1997. Transfer of control from Alfred Greenfield, Receiver, to W. A. Franke, Robert Johnson, John Michaels & Gene Gawthrop approved by FCC May 7, 1992. Sale to Grand Canyon TV Co. approved by FCC November 16, 1988 (Television Digest, Vol. 29:3). Transfer of control to individual shareholders of Capitol approved by FCC January 5, 1984. Sale to Capitol Broadcasting Co. by Wendell Elliot Jr., et al., approved by FCC January 7, 1981.

Represented (sales): Blair Television.

Represented (legal): Dow Lohnes PLLC.

Personnel:

Jerome Parra, Station Manager.

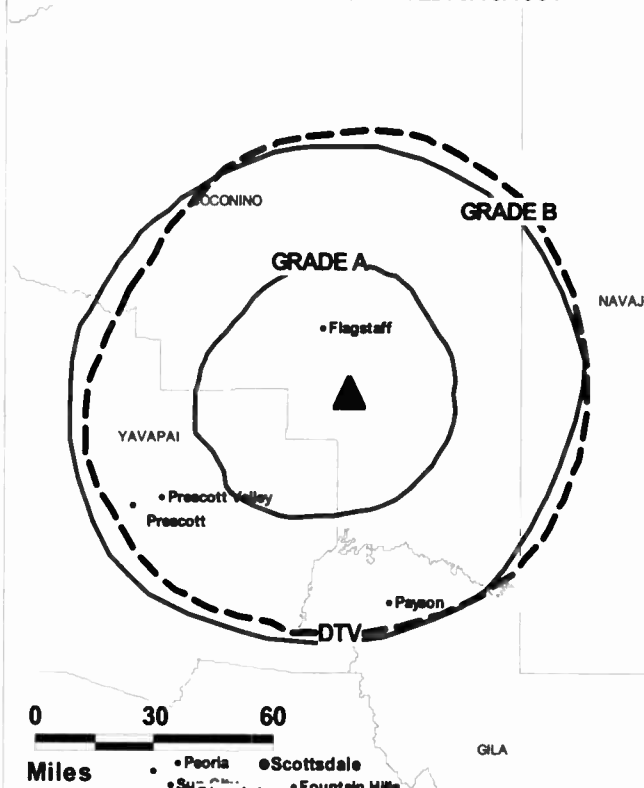
Nikki Simon, Sales Manager.

Nathan Ryder, Managing Editor.

Jon Koger, Chief Engineer.

Yvonne Sanchez, Program Director & Traffic Manager.

KNAZ-TV BPCT-19810317KF GRANTED: 6/18/1981



© 2009 Warren Communications News

City of License: Flagstaff. Station DMA: Phoenix (Prescott), AZ. Rank: 12.

Circulation © 2008 Nielsen. Coverage based on Nielsen study.

GrandTotal	Cable TV Households	Non-cable TV Households	Total TV Households
Estimated Station Totals *	59,270	47,000	106,270
Average Weekly Circulation (2008)	14,627	5,668	20,295
Average Daily Circulation (2008)			10,414
Station DMA Total	Cable TV Households	Non-cable TV Households	Total TV Households
Estimated Station Totals *	59,270	47,000	106,270
Average Weekly Circulation (2008)	14,627	5,668	20,295
Average Daily Circulation (2008)			10,414

*Estimated station totals are sums of the Nielsen TV and Cable TV household estimates for each county in which the station registers viewing of more than 5% as per the Nielsen Survey Methods.

**KUVE-DT
Ch. 47**

Network Service: UNV.

Licensee: Univision Tucson LLC, 5999 Center Dr, Ste 4083, Los Angeles, CA 90045.

Studio: 2301 N. Forbes Blvd., Suite 103, Tucson, AZ 85719.

Mailing Address: 2301 N. Forbes Blvd., Suite 103, Tucson, AZ 85719.

Phone: 520-204-1246. **Fax:** 520-204-1290.

E-mail: vluna@univision.net

Web Site: http://www.univision.com

Technical Facilities: Channel No. 47 (668-674 MHz). Authorized power: 15-kw max. visual, aural. Antenna: 3652-ft above av. terrain, 230-ft. above ground, 8724-ft. above sea level.

Latitude	32°	24'	54"
Longitude	110°	42'	56"

Holds CP for change to channel number 46, 70.8-kw max. visual; BPCDT-20080425ABH.

Note: Latitude and longitude coordinates shown are based on the North American Datum of 1927 (NAD 27) as currently required by the Mass Media Bureau of the FCC.

Ownership: Univision Communications Inc. (Group Owner).

Began Operation: Station operating; no on-air date. Station plans to broadcast digitally on its analog channel allotment.

Represented (legal): Pillsbury Winthrop Shaw Pittman LLP.

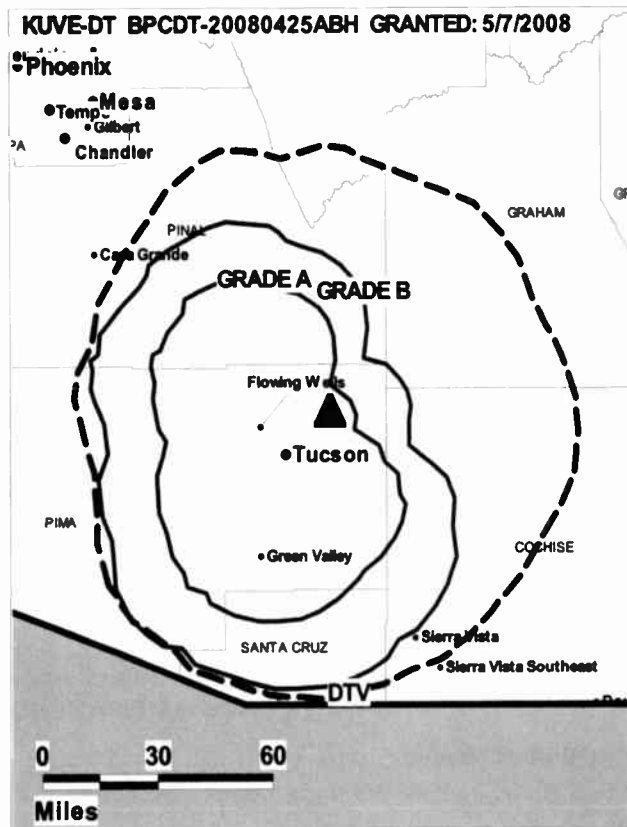
Personnel:

Jose Luis Padilla, General Manager & General Sales Manager.

Oscar Richardson, Local Sales Manager.

Marco Flores, News Director.

Nelda Chavarria, Traffic Manager.



© 2009 Warren Communications News

City of License: Green Valley. **Station DMA:** Tucson (Sierra Vista), AZ. **Rank:** 68.

Nielsen Data: Not available.

KUVE-TV

Ch. 46

Network Service: UNV.

Licensee: Univision Tucson LLC, 5999 Center Dr, Ste 4083, Los Angeles, CA 90045.

Studio: 2301 N. Forbes Blvd., Suite 102, Tucson, AZ 85719.

Mailing Address: 2301 N. Forbes Blvd., Suite 103, Tucson, AZ 85719.

Phone: 520-204-1246. **Fax:** 520-204-1290.

E-mail: vluna@univision.net

Web Site: http://www.univision.com

Technical Facilities: Channel No. 46 (662-668 MHz). Authorized power: 1679-kw max. visual, aural. Antenna: 3593-ft above av. terrain, 174-ft. above ground, 8668-ft. above sea level.

Latitude 32° 24' 54"
Longitude 110° 42' 56"

Transmitter: Prime communications site, Mount Bigelow.

Note: Latitude and longitude coordinates shown are based on the North American Datum of 1927 (NAD 27) as currently required by the Mass Media Bureau of the FCC.

Ownership: Univision Communications Inc. (Group Owner).

Began Operation: Sale of 49% interest to Paxson Communications Corp. approved by FCC June 28, 1999, but never consummated. Sale to Donald E. Ludwig Jr. dismissed by FCC December 10, 2001. Station went on air December 15, 2000; ceased operations on January 5, 2001 due to snow damage. Resumed operations June 15, 2001. Sale to present owner by Sunglit Corp. Inc. approved by FCC September 24, 2003. Sale transfer of control to Broadcasting Media Partners Inc. approved by FCC March 27, 2007.

Represented (legal): Pillsbury Winthrop Shaw Pittman LLP.

Personnel:

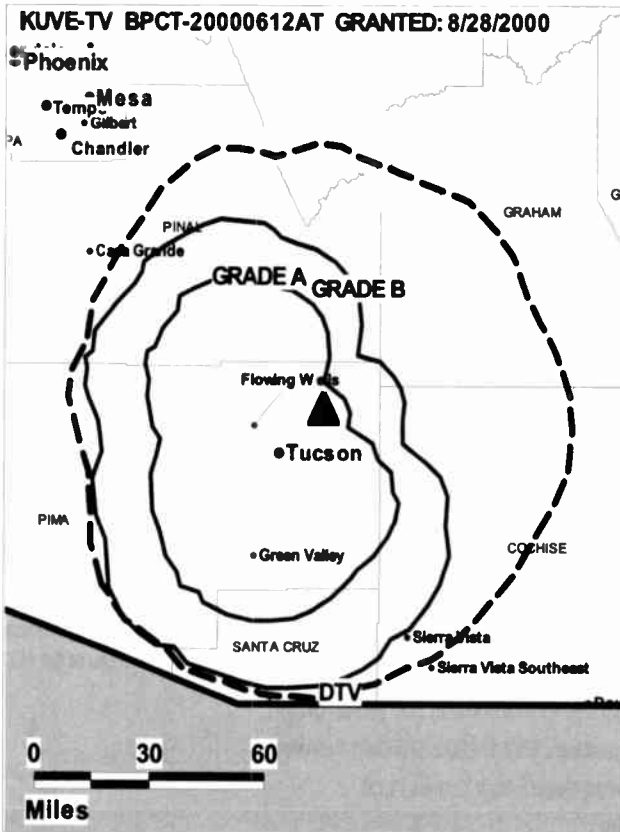
Jose Luis Padilla, General Manager & General Sales Manager.

Oscar Richardson, Local Sales Manager.

Marco Flores, News Director.

Nelda Chavarria, Traffic Manager.

City of License: Green Valley. **Station OMA:** Tucson (Sierra Vista), AZ. **Rank:** 68.



© 2009 Warren Communications News

Circulation © 2008 Nielsen. Coverage based on Nielsen study.

GrandTotal	Cable TV Households	Non-cable TV Households	Total TV Households
Estimated Station Totals *	5,380	8,320	13,700
Average Weekly Circulation (2008)	1,323	899	2,222
Average Daily Circulation (2008)			1,041

Station DMA Total	Cable TV Households	Non-cable TV Households	Total TV Households
Estimated Station Totals *	5,380	8,320	13,700
Average Weekly Circulation (2008)	1,323	899	2,222
Average Daily Circulation (2008)			1,041

*Estimated station totals are sums of the Nielsen TV and Cable TV household estimates for each county in which the station registers viewing of more than 5% as per the Nielsen Survey Methods.

KMOH-DT
Ch. 19

Network Service: IND.

Licensee: HERO Licenseco LLC, 14450 Commerce Way, Miami Lakes, FL 33016.

Studio: 1101 N. Central Ave., Phoenix, AZ 85004.

Sales: 2020 W Indian School Rd, Phoenix, AZ 85015.

Mailing Address: 2201 N. Vickey St., Flagstaff, AZ 86004-6106.

Phone: 602-234-0006; 305-234-0006. **Fax:** 602-261-6619.

E-mail: bbehar@belallc.com

Web Site: <http://www.mtvtr3sphx.com>

Technical Facilities: Channel No. 19 (500-506 MHz). Authorized power: 25.2-kw max. visual, aural. Antenna: 1897-ft above av. terrain, 57-ft. above ground, 4477-ft. above sea level.

Latitude	35°	01'	57"
Longitude	114°	21'	56"

Note: Latitude and longitude coordinates shown are based on the North American Datum of 1927 (NAD 27) as currently required by the Mass Media Bureau of the FCC.

Ownership: HERO Broadcasting LLC (Group Owner).

Began Operation: May 1, 2002. Standard Definition.

Represented (legal): Dow Lohnes PLLC.

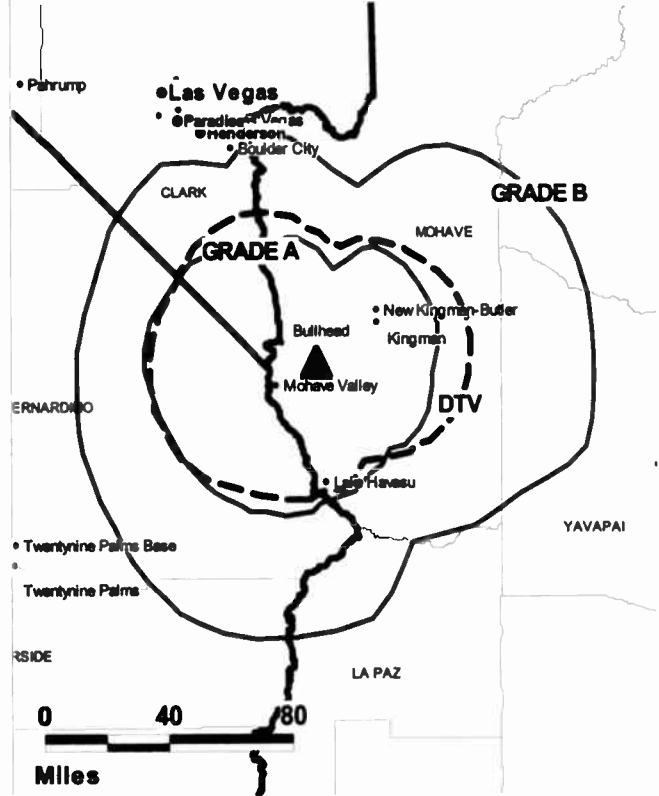
Personnel:

Mara Rankin, General Manager.

Linette Rodriguez, Marketing Director.

City of License: Kingman. **Station DMA:** Phoenix (Prescott), AZ. **Rank:** 12.

KMOH-DT BMPCDT-20060613AAG GRANTED: 6/28/2006



© 2009 Warren Communications News

Nielsen Data: Not available.

KMOH-TV
Ch. 6

Network Service: IND.

Licensee: HERO Licenseco LLC, 14450 Commerce Way, Miami Lakes, FL 33016.

Studio: 1101 N. Central Ave., Phoenix, AZ 85004.

Sales: 2020 W Indian School Rd, Phoenix, AZ 85015.

Mailing Address: 2201 N. Vickey St., Flagstaff, AZ 86004-6106.

Phone: 602-234-0006; 305-863-5740. **Fax:** 602-261-6619.

E-mail: bbehar@belallc.com

Web Site: <http://www.mtvtr3sphx.com>

Technical Facilities: Channel No. 6 (82-88 MHz). Authorized power: 100-kw visual, 10-kw aural. Antenna: 1942-ft above av. terrain, 98-ft. above ground, 4518-ft. above sea level.

Latitude	35°	01'	57"
Longitude	114°	21'	56"

Transmitter: Black Mountains, approx. 1-mi. ENE of Oatman.

Note: Latitude and longitude coordinates shown are based on the North American Datum of 1927 (NAD 27) as currently required by the Mass Media Bureau of the FCC.

Ownership: HERO Broadcasting LLC (Group Owner).

Began Operation: February 26, 1988. Sale to Bela TV LLC by Gannett Broadcasting Group approved by FCC January 6, 2004. Transfer of 40% board rights to 17-member consortium headed by Robert Behar, Pan Atlantic Bank & Trust & Latin Capital Ventures LLC approved by FCC December 8, 2004. Sale to present owner by Phoenix 6 TV LLC approved by FCC February 14, 2008.

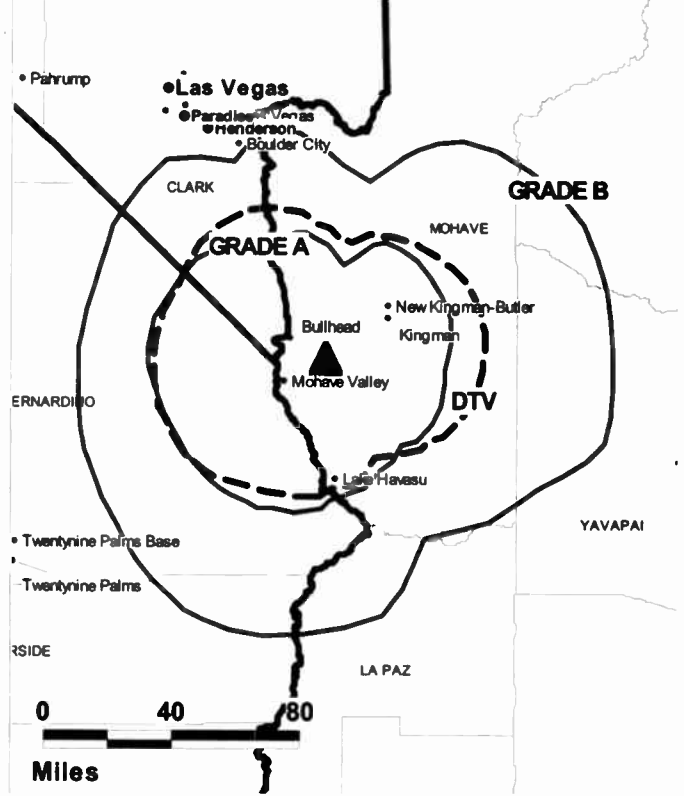
Represented (legal): Dow Lohnes PLLC.

Personnel:

Mara Rodriguez, General Manager.

Linette Rodriguez, Marketing Director.

KMOH-TV BPCT-19990708KF GRANTED: 8/12/1999



© 2009 Warren Communications News

City of License: Kingman. **Station DMA:** Phoenix (Prescott), AZ. **Rank:** 12.

Nielsen Data: Not available.

KPNX

Ch. 12

(Operates satellite KNAZ-TV, Flagstaff)

Network Service: NBC.

Licensee: Multimedia Holdings Corp., 1101 N. Central Ave., Phoenix, AZ 85004.

Studio: 1101 N. Central Ave., Phoenix, AZ 85004.

Mailing Address: 1101 N. Central Ave., Phoenix, AZ 85004.

Phone: 602-257-1212. **Fax:** 602-258-8186.

E-mail: ahelt@12news.com

Web Site: http://www.azcentral.com/12news

Technical Facilities: Channel No. 12 (204-210 MHz). Authorized power: 316-kw visual, aural. Antenna: 1821-ft above av. terrain, 341-ft. above ground, 2992-ft. above sea level.

Latitude 33° 20' 00"
Longitude 112° 03' 48"

Note: Latitude and longitude coordinates shown are based on the North American Datum of 1927 (NAD 27) as currently required by the Mass Media Bureau of the FCC.

Multichannel TV Sound: Stereo and separate audio program.

Satellite Earth Stations: Transmitter Harris; Harris, 6.1-meter C-band; Harris, 6.1-meter Ku-band; Harris, 3-meter Ku-band; Vertex, 4.6-meter Ku-band; Andrew, 4.6-meter Ku-band; Standard Communications, Microdyne, W/A-Com, Harris receivers.

SNG Mobile Dish: Harris, 2.3-meter Ku-band.

LMA: Local marketing agreement with KPPX (X), Tolleson.

Ownership: Gannett Co. Inc. (Group Owner).

Began Operation: April 23, 1953. Merger of Combined Communications with Gannett approved by FCC June 7, 1979 (Television Digest, Vol. 18:20, 38; 19:24). Merger to form Combined Communications approved by FCC October 16, 1968. Previous sale to John J. Louis family & others by Harry L. Nace interests approved by FCC June 16, 1954 (Vol. 10:18, 25).

Represented (sales): Blair Television.

Represented (legal): Reed, Smith, Shaw & McClay.

Represented (engineering): Cohen Dippell & Everist PC.

Personnel:

John Misner, President & General Manager.

Anita Helt, Vice President, Marketing & Programming.

Dan Mayasich, General Sales Manager.

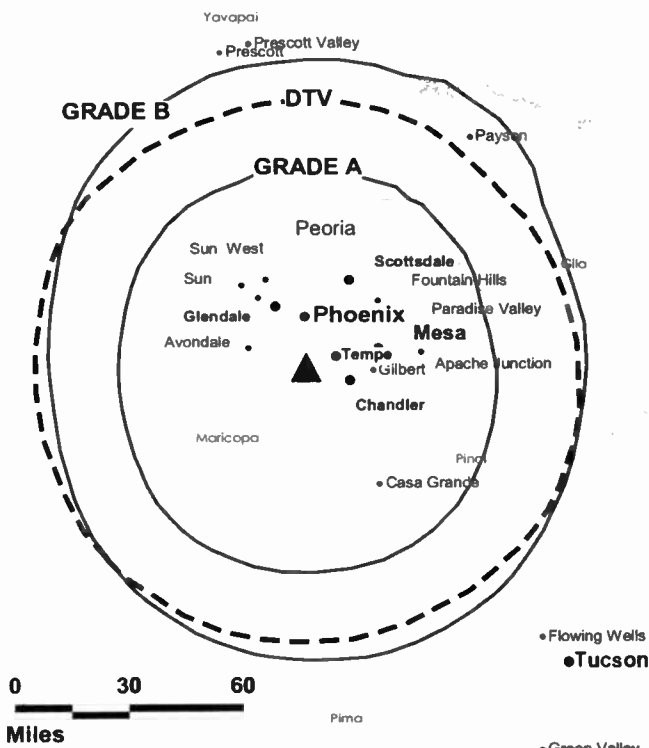
Beth Worsham, Local Sales Manager.

Sherrie Freitag, National Sales Manager.

Mike Mejia, National Sales Manager.

Mark Casey, News Director.

KPNX BPCT-981002KH GRANTED: 11/1/99



Brad Newberry, Technology & Operations Director.

Kent Saunders, Business Manager.

Sally Sollers, Programming Coordinator.

Annet Rhoades, Traffic Manager.

City of License: Phoenix. **Station DMA:** Phoenix (Prescott), AZ. **Rank:** 12.

Circulation © 2008 Nielsen. Coverage based on Nielsen study.

Grand Total	Cable TV Households	Non-cable TV Households	Total TV Households
Estimated Station Totals *	992,050	802,870	1,794,920
Average Weekly Circulation (2008)	625,693	369,070	994,763
Average Daily Circulation (2008)			463,811
Station DMA Total	Cable TV Households	Non-cable TV Households	Total TV Households
Estimated Station Totals *	992,050	802,870	1,794,920
Average Weekly Circulation (2008)	625,693	369,070	994,763
Average Daily Circulation (2008)			463,811

*Estimated station totals are sums of the Nielsen TV and Cable TV household estimates for each county in which the station registers viewing of more than 5% as per the Nielsen Survey Methods.

KPNX-DT
Ch. 36

Network Service: NBC.

Licensee: Multimedia Holdings Corp., 1101 N. Central Ave., Phoenix, AZ 85004.

Studio: 1101 N. Central Ave., Phonenix, AZ 85004.

Mailing Address: 1101 N. Central Ave., Phoenix, AZ 85004.

Phone: 602-257-1212. **Fax:** 602-258-8186.

E-mail: ahelt@12news.com

Web Site: http://www.azcentral.com/12news

Technical Facilities: Channel No. 36 (602-608 MHz). Authorized power: 316-kw max. visual, 30-kw aural. Antenna: 1752-ft above av. terrain, 272-ft. above ground, 2923-ft. above sea level.

Latitude	33°	20'	00"
Longitude	112°	03'	48"

Requests CP for change to channel number 12, 21.5-kw visual, 1821-ft above av. terrain, 341-ft. above ground, 2994-ft. above sea level; BPCDT-20080321ADA.

Transmitter: South Mountain Park, Site 9.

Note: Latitude and longitude coordinates shown are based on the North American Datum of 1927 (NAD 27) as currently required by the Mass Media Bureau of the FCC.

Ownership: Gannett Co. Inc. (Group Dwner).

Began Operation: June 15, 2000. High Definition. Station plans to operate digitally on its analog channel allotment.

Represented (legal): Reed, Smith, Shaw & McClay.

Represented (sales): Blair Television.

Represented (engineering): Cohen Dippell & Everist PC.

Personnel:

John Misner, President & General Manager.

Anita Helt, Vice President, Marketing & Programming.

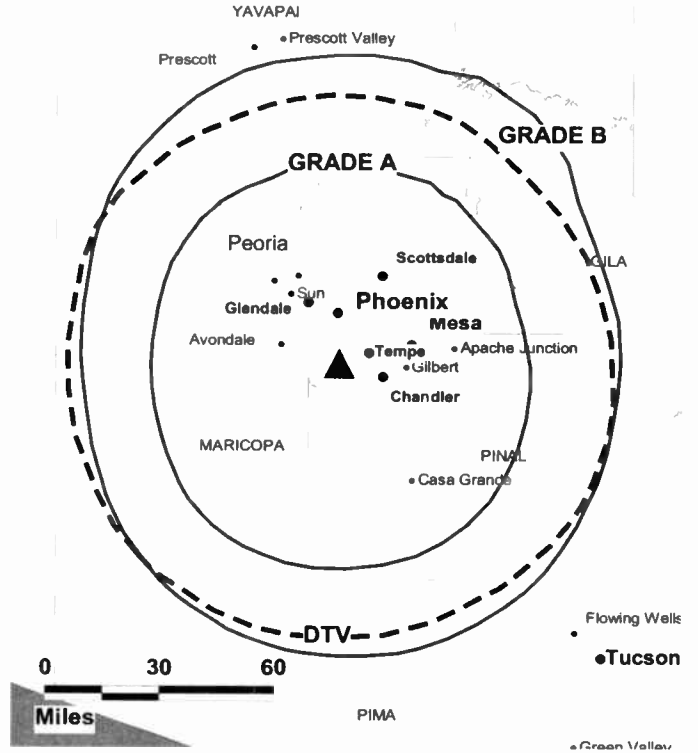
Dan Mayasich, General Sales Manager.

Beth Worsham, Local Sales Manager.

Sherrie Freitag, National Sales Manager.

Mike Mejia, National Sales Manager.

KPNX-DT BPCDT-980729KP GRANTED: 10/7/98



© 2009 Warren Communications News

Mark Casey, News Director.

Brad Newberry, Technology & Operations Director.

Kent Saunders, Business Manager.

Sally Sollere, Programming Coordinator.

Annet Rhoades, Traffic Manager.

City of License: Phoenix. **Station DMA:** Phoenix (Prescott), AZ. **Rank:** 12.

Nielsen Data: Not available.

KASW
Ch. 61

Network Service: CW.

Licensee: KASW-TV Inc., 400 S Record St, Dallas, TX 75202.

Studio: 5555 N. 7th Ave., Phoenix, AZ 85013.

Mailing Address: 5555 N. 7th Ave., Phoenix, AZ 85013.

Phone: 480-661-6161. Fax: 602-207-3277 (sales).

E-mail: rpiper@belo.com

Web Site: http://www.quick6.com

Technical Facilities: Channel No. 61 (752-758 MHz). Authorized power: 2500-kw max. visual, aural. Antenna: 1775-ft above av. terrain, 318-ft. above ground, 2976-ft. above sea level.

Latitude 33° 20' 01"
Longitude 112° 03' 44"

Transmitter: South Mountain, 8-mi. S of Phoenix.

Note: Latitude and longitude coordinates shown are based on the North American Datum of 1927 (NAD 27) as currently required by the Mass Media Bureau of the FCC.

Ownership: Belo Corp. (Group Owner).

Began Operation: September 22, 1995. Sale to present owner by Brooks Broadcasting LLC approved by FCC January 24, 2000 (Television Digest, Vol. 40:10).

Represented (legal): Wood, Maines & Nolan Chartered.

Personnel:

Lawrence D. Nicholson, President & General Manager.

Dean Apostolides, General Sales Manager.

Barbara Tharp, Local Sales Manager.

Eric Marra, National Sales Manager.

Jim Cole, Engineering Director.

Greg Lechowski, Controller.

Mark Demopoulos, Programming & Research Director.

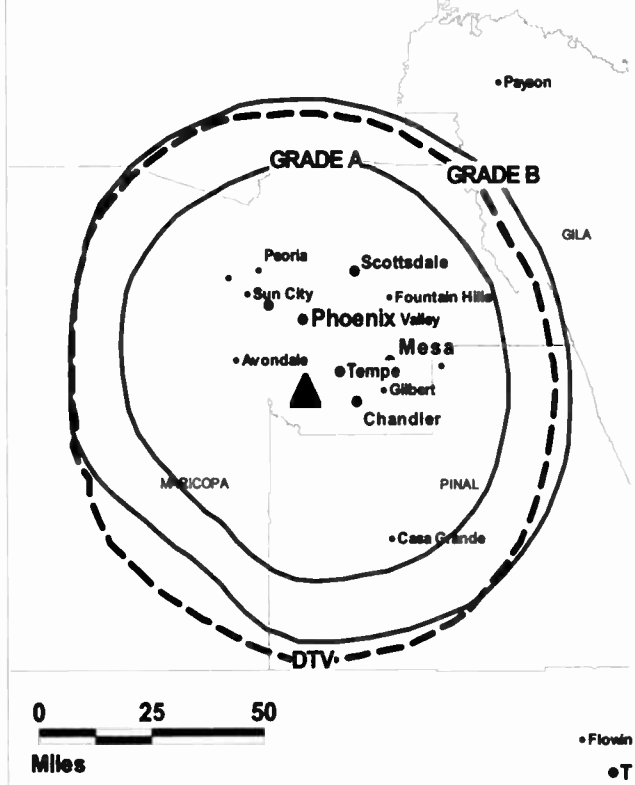
Blanca Esparza, Community Relations Manager.

Teri Lane, Marketing Director.

Jim Carr, Digital Media Director.

Bill Ottinger, Production Manager.

KASW BPCT-19950217KE GRANTED: 5/25/1995



City of License: Phoenix. Station DMA: Phoenix (Prescott), AZ. Rank: 12.

Circulation © 2008 Nielsen. Coverage based on Nielsen study.

GrandTotal	Cable TV Households	Non-cable TV Households	Total TV Households
Estimated Station Totals *	992,050	802,870	1,794,920
Average Weekly Circulation (2008)	233,846	163,355	397,201
Average Daily Circulation (2008)			141,007

Station DMA Total	Cable TV Households	Non-cable TV Households	Total TV Households
Estimated Station Totals *	992,050	802,870	1,794,920
Average Weekly Circulation (2008)	233,846	163,355	397,201
Average Daily Circulation (2008)			141,007

*Estimated station totals are sums of the Nielsen TV and Cable TV household estimates for each county in which the station registers viewing of more than 5% as per the Nielsen Survey Methods.

KASW-DT

Ch. 49

Network Service: CW.

Licensee: KASW Inc., 400 S. Record St., Dallas, TX 75202.

Studio: 5555 N. 7th Ave., Phoenix, AZ 85013.

Mailing Address: 5555 N. 7th Ave., Phoenix, AZ 85013.

Phone: 480-661-6161. **Fax:** 602-207-3277 (sales).

E-mail: rpiiper@belo.com

Web Site: <http://www.quick6.com>

Technical Facilities: Channel No. 49 (680-686 MHz). Authorized power: 531-kw max. visual, aural. Antenna: 1631-ft above av. terrain, 174-ft. above ground, 2831-ft. above sea level.

Latitude	33°	20'	02"
Longitude	112°	03'	44"

Requests CP for change to 1000-kw max. visual, 1745-ft above av. terrain, 289-ft. above ground, 2948-ft. above sea level; lat. 33° 20' 01", long. 112° 03' 45", BPCDT-20080617AEG.

Note: Latitude and longitude coordinates shown are based on the North American Datum of 1927 (NAD 27) as currently required by the Mass Media Bureau of the FCC.

Ownership: Belo Corp. (Group Owner).

Began Operation: May 31, 2002.

Personnel:

Lawrence D. Nicholson, President & General Manager.

Dean Apostalides, General Sales Manager.

Barbara Tharp, Local Sales Manager.

Eric Marra, National Sales Manager.

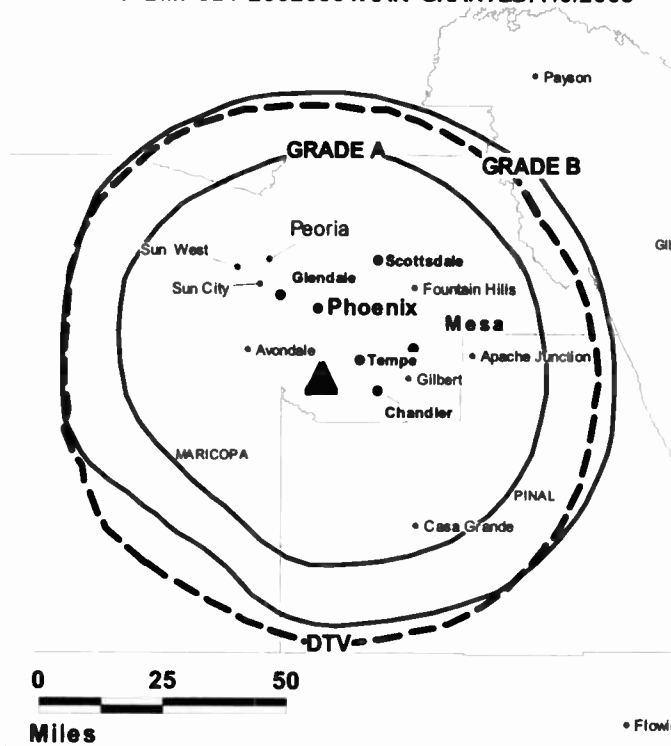
Bill Ottinger, Production Manager.

Jim Cole, Engineering Director.

Greg Lechowski, Controller.

Mark Demopoulos, Programming & Research Director.

KASW-DT BPCDT-20020531AAR GRANTED: 7/9/2003



Blanca Esparza, Community Relations Manager.

Bill Ottinger, Production Manager.

Teri Lane, Marketing Director.

Jim Carr, Digital Media Director.

City of License: Phoenix. **Station DMA:** Phoenix (Prescott), AZ. **Rank:** 12.

Nielsen Data: Not available.

KAZT-DT
Ch. 25

Network Service: IND.

Licensee: KAZT LLC, 4343 E. Camelback Rd., Suite 400, Phoenix, AZ 85018.

Studio: 4343 E. Camelback Rd., Suite 130, Phoenix, AR 85018.

Mailing Address: 4343 E. Camelback Rd., Suite 130, Phoenix, AZ 85018.

Phone: 602-224-0027. **Fax:** 602-224-2214.

Web Site: <http://www.arizonasown.com>

Technical Facilities: Channel No. 25 (536-542 MHz). Authorized power: 4.54-kw max. visual, aural. Antenna: 2579-ft above av. terrain, 92-ft. above ground, 7841-ft. above sea level.

Latitude	34°	41'	15"
Longitude	112°	07'	01"

Holds CP for change to channel number 7, 3.2-kw visual, 2598-ft above av. terrain, 98-ft. above ground, 7769-ft. above sea level; BPCDT-20080313ACU.

Note: Latitude and longitude coordinates shown are based on the North American Datum of 1927 (NAD 27) as currently required by the Mass Media Bureau of the FCC.

Satellite Earth Stations: Transmitter Harris; Paracclipse, 3.5-meter C-band; RCA Americom, 4.5-meter Ku-band; Harris, 6.2-meter C-band; Harris, Excalibur receivers.

Ownership: KAZT LLC (Group Owner).

Began Operation: Station operating; no on-air date. Station plans to broadcast digitally on its analog channel allotment.

Represented (legal): Pillsbury Winthrop Shaw Pittman LLP.

Represented (sales): Pety Television Inc.

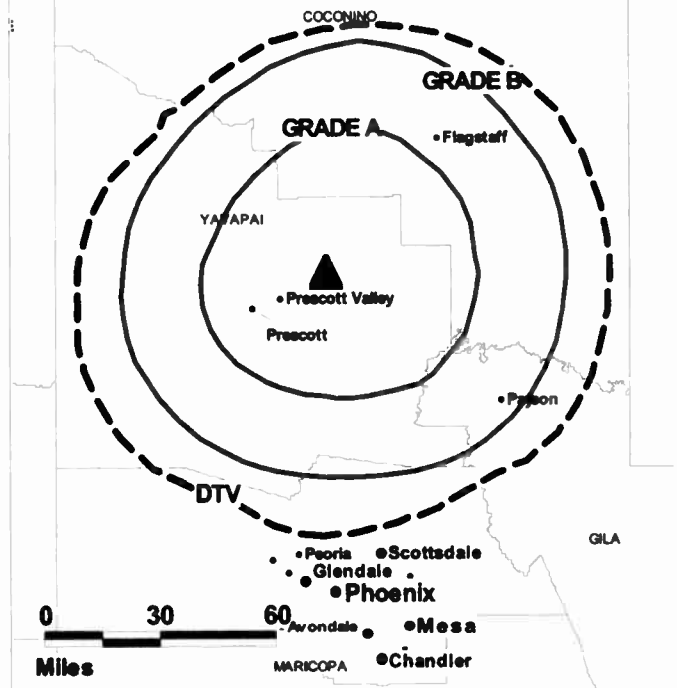
Personnel:

Richard Howe, National & Local Sales Manager.

Phil Hammon, Chief Engineer.

Brian Neeley, Business Manager.

KAZT-DT BPCDT-20080313ACU GRANTED: 3/25/2008



Michael Hagerty, Program Operations Manager.

City of License: Phoenix. Station DMA: Phoenix (Prescott), AZ. Rank: 12.

Nielsen Data: Not available.

KAZT-TV
Ch. 7

Network Service: IND.

Licensee: KAZT LLC, 4343 E. Camelback Rd., Suite 400, Phoenix, AZ 85018.

Studio: 4343 E. Camelback Rd., Suite 130, Phoenix, AZ 85018.

Mailing Address: 4343 E. Camelback Rd., Suite 130, Phoenix, AZ 85018.

Phone: 602-224-0027. **Fax:** 602-224-2214.

Web Site: <http://www.arizonasown.com>

Technical Facilities: Channel No. 7 (174-180 MHz). Authorized power: 8.71-kw visual, 1.74-kw aural. Antenna: 2814-ft above av. terrain, 110-ft. above ground, 7930-ft. above sea level.

Latitude 34° 42' 17"
Longitude 112° 06' 55"

Transmitter: S peak of Mingus Mountain, 22-mi. ENE of Prescott.

Note: Latitude and longitude coordinates shown are based on the North American Datum of 1927 (NAD 27) as currently required by the Mass Media Bureau of the FCC.

Satellite Earth Stations: Transmitter Harris; Harris, 6.2-meter C-band; Paracclipse, 3.5-meter C-band; RCA Americom, 4.5-meter Ku-band; Harris, Excalibur receivers.

Ownership: KAZT LLC (Group Owner).

Began Operation: September 5, 1982.

Represented (legal): Pillsbury Winthrop Shaw Pittman LLP.

Represented (sales): Petry Television Inc.

Personnel:

Michael Hagerty, Program Operations Manager.

Richard Howe, National & Local Sales Manager.

Phil Hammon, Chief Engineer.

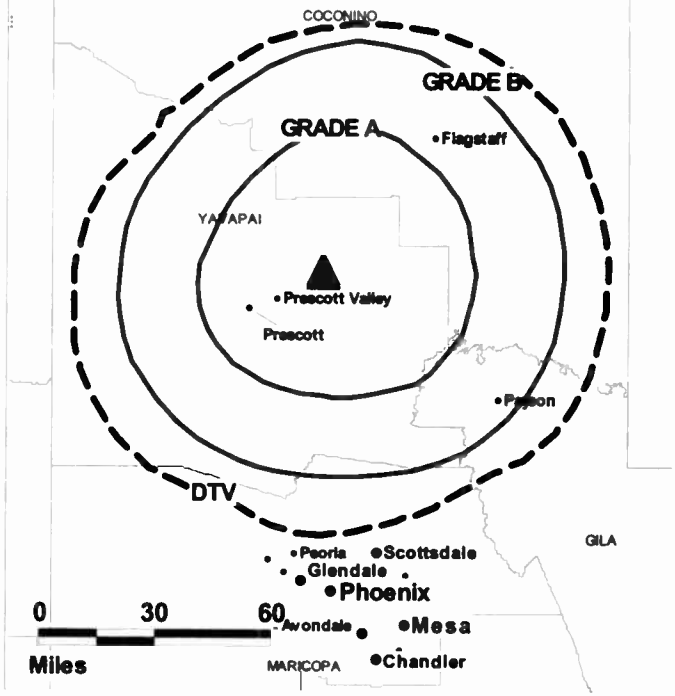
Brian Neeley, Business Manager.

Kepper, Tupper & Company

We brokered the sale of KAZT-TV

112 High Ridge Avenue, Ridgefield, CT (203)431-3366

KAZT-TV BPCT-19790618KG GRANTED: 1/7/1980



© 2009 Warren Communications News

City of License: Phoenix. **Station DMA:** Phoenix (Prescott), AZ. **Rank:** 12.

Circulation © 2008 Nielsen. Coverage based on Nielsen study.

GrandTotal	Cable TV Households	Non-cable TV Households	Total TV Households
Estimated Station Totals *	955,200	228,160	1,183,360
Average Weekly Circulation (2008)	90,644	19,864	110,508
Average Daily Circulation (2008)			30,186

Station DMA Total	Cable TV Households	Non-cable TV Households	Total TV Households
Estimated Station Totals *	955,200	228,160	1,183,360
Average Weekly Circulation (2008)	90,644	19,864	110,508
Average Daily Circulation (2008)			30,186

*Estimated station totals are sums of the Nielsen TV and Cable TV household estimates for each county in which the station registers viewing of more than 5% as per the Nielsen Survey Methods.

KNXV-DT
Ch. 56

Network Service: ABC.

Licensee: Scripps Howard Broadcasting Co., PO Box 5380, 312 Walnut St, 28th Floor, Cincinnati, OH 45201.

Studio: 515 N 44th St, Phoenix, AZ 85008.

Mailing Address: 515 N 44th St, Phoenix, AZ 85008.

Phone: 602-273-1500. **Fax:** 602-685-3000.

E-mail: programming@abc15.com

Web Site: http://www.abc15.com

Technical Facilities: Channel No. 56 (722-728 MHz). Authorized power: 73-kw max. visual, aural. Antenna: 1670-ft above av. terrain, 210-ft. above ground, 2841-ft. above sea level.

Latitude	33°	20'	00"
Longitude	112°	03'	46"

Holds CP for change to channel number 15, 458-kw max. visual, 1709-ft above av. terrain, 256-ft. above ground, 2886-ft. above sea level; BMPCDT-20080618ABD.

Transmitter: South Mountain Park.

Note: Latitude and longitude coordinates shown are based on the North American Datum of 1927 (NAD 27) as currently required by the Mass Media Bureau of the FCC.

Ownership: E. W. Scripps Co. (Group Owner).

Began Operation: January 12, 2000. Standard and High Definition. Station plans to broadcast digitally on its analog channel allotment.

Represented (sales): Eagle Television Sales.

Represented (legal): Baker Hostetler LLP.

Personnel:

Janice Todd, Vice President & General Manager.

Suzanne McCoy, Local Sales Manager.

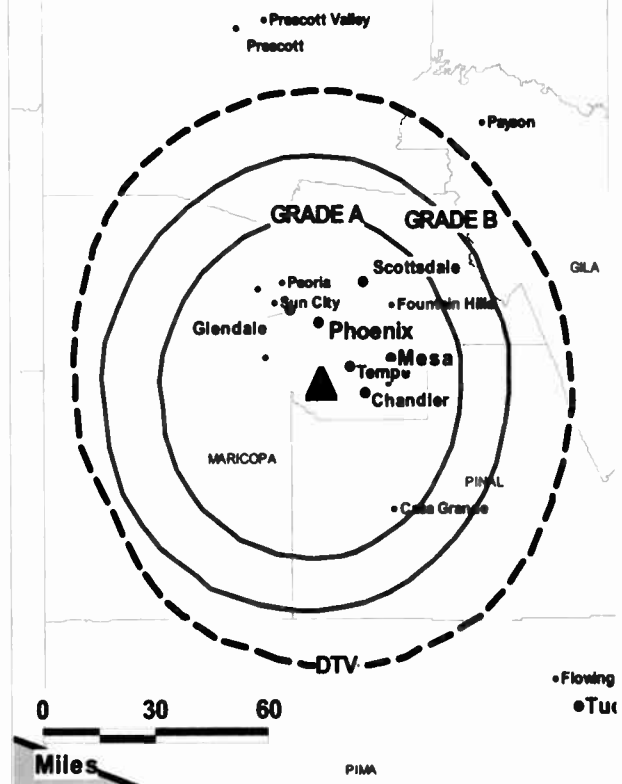
Mike Shippey, Local Sales Manager.

Mat Thornton, National Sales Manager.

Joe Hengemuehler, News Director.

Ryan Steward, Chief Engineer.

KNXV-DT BMPCDT-20080618ABD GRANTED: 7/10/2008



© 2009 Warren Communications News

Gail Schmeling, Business Manager.

Jim Hart, Promotion Director.

Don McClure, Production Manager.

Janet Romero, Traffic Manager.

Fior Polanco, Public Affairs Director.

City of License: Phoenix. **Station DMA:** Phoenix (Prescott), AZ. **Rank:** 12.

Nielsen Data: Not available.

KNXV-TV
Ch. 15

Network Service: ABC.

Licensee: Scripps Howard Broadcasting Co., PO Box 5380, 312 Walnut St, 28th Floor, Cincinnati, OH 45201.

Studio: 515 N 44th St, Phoenix, AZ 85008.

Mailing Address: 515 N 44th St, Phoenix, AZ 85008.

Phone: 602-273-1500. **Fax:** 602-685-3000.

E-mail: programming@abc15.com

Web Site: http://www.abc15.com

Technical Facilities: Channel No. 15 (476-482 MHz). Authorized power: 1070-kw max. visual, aural. Antenna: 1709-ft above av. terrain, 256-ft. above ground, 2884-ft. above sea level.

Latitude 33° 20' 00"
Longitude 112° 03' 46"

Holds CP for change to 750-kw max. visual; BPCT-20071210ACY.

Transmitter: South Mountain Park.

Note: Latitude and longitude coordinates shown are based on the North American Datum of 1927 (NAD 27) as currently required by the Mass Media Bureau of the FCC.

Multichannel TV Sound: Stereo only.

Satellite Earth Stations: Transmitter RCA; Harris, 6-meter C-band; Vertex, 4.5-meter KC-band; Andrew, 4.5-meter KC-band.

Ownership: E. W. Scripps Co. (Group Owner).

Began Operation: September 9, 1979. Sale to present owner by Arlington Corp. approved by FCC January 8, 1985 (Television Digest, Vol. 24:20, 26; 25:2).

Represented (sales): Eagle Television Sales.

Represented (legal): Baker Hostetler LLP.

Personnel:

Janice Todd, Vice President & General Manager.

Suzanne McCoy, Local Sales Manager.

Mike Shippey, Local Sales Manager.

Mat Thornton, National Sales Manager.

Joe Hengemuehler, News Director.

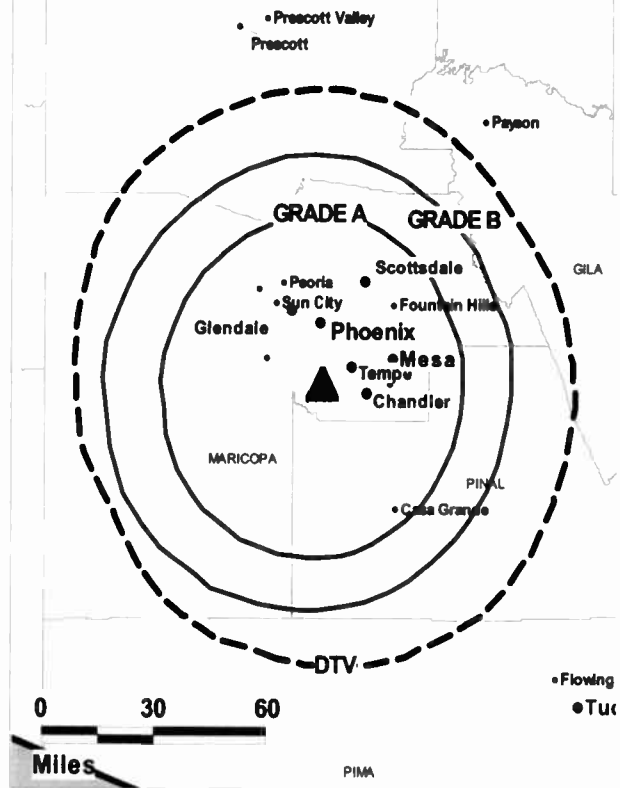
Ryan Steward, Chief Engineer.

Gail Schmeling, Business Manager.

Jim Hart, Promotion Director.

Don McClure, Production Manager.

KNXV-TV BPCT-19960702KO GRANTED: 6/10/1998



© 2009 Warren Communications News

Janet Romero, Traffic Manager.

Flor Polanco, Public Affairs Director.

City of License: Phoenix. **Station DMA:** Phoenix (Prescott), AZ. **Rank:** 12.

Circulation © 2008 Nielsen. Coverage based on Nielsen study.

GrandTotal	Cable		Total
	TV Households	Non-cable TV Households	
Estimated Station Totals *	992,050	802,870	1,794,920
Average Weekly Circulation (2008)	602,835	350,691	953,526
Average Daily Circulation (2008)			411,372

Station DMA Total	Cable		Total
	TV Households	Non-cable TV Households	
Estimated Station Totals *	992,050	802,870	1,794,920
Average Weekly Circulation (2008)	602,835	350,691	953,526
Average Daily Circulation (2008)			411,372

*Estimated station totals are sums of the Nielsen TV and Cable TV household estimates for each county in which the station registers viewing of more than 5% as per the Nielsen Survey Methods.

KPAZ-DT
Ch. 20

Network Service: TBN.

Grantee: Trinity Broadcasting Network Inc., 2442 Michelle Dr., Tustin, CA 92780.

Studio: 3551 E. McDowell Rd., Phoenix, AZ 85005.

Mailing Address: 3551 E. McDowell Rd., Phoenix, AZ 85008.

Phone: 602-273-1477. **Fax:** 602-267-9427.

E-mail: tbnphx@integrity.com

Web Site: http://www.tbn.org

Technical Facilities: Channel No. 20 (506-512 MHz). Authorized power: 500-kw max. visual, aural. Antenna: 1604-ft above av. terrain, 148-ft. above ground, 2769-ft. above sea level.

Latitude	33°	20'	02.5"
Longitude	112°	03'	42"

Requests CP for change to 1000-kw max. visual, 1604-ft above av. terrain, 148-ft. above ground, 2769-ft. above sea level; BPCDT-20080617ACV.

Transmitter: Top of existing tower within the South Mountain antenna farm.

Note: Latitude and longitude coordinates shown are based on the North American Datum of 1927 (NAD 27) as currently required by the Mass Media Bureau of the FCC.

Ownership: Trinity Broadcasting Network Inc. (Group Owner).

Began Operation: Station operating under Special Temporary Authority at 3-kw max. visual. no on-air date

Represented (legal): Colby M. May.

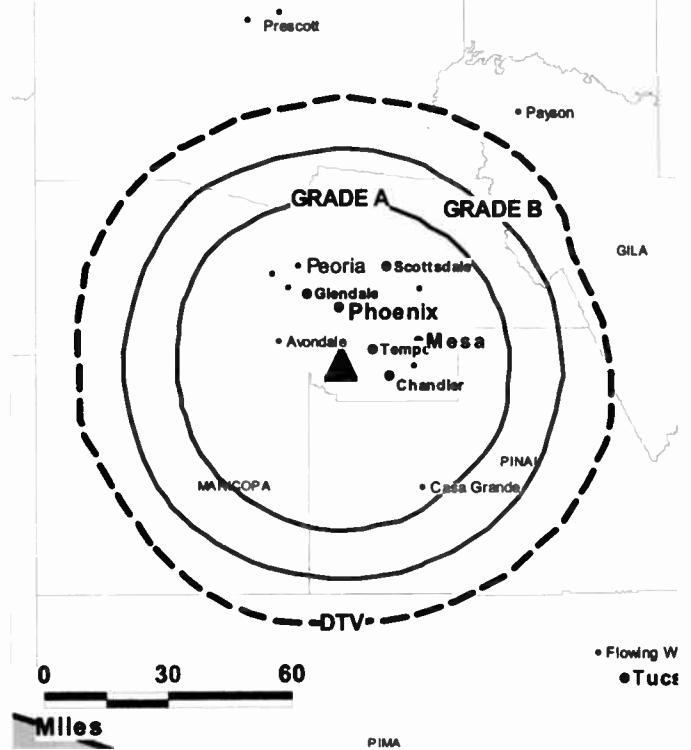
Personnel:

Paul F. Crouch, President & General Manager.

Oralena Valero, Station & Production Manager.

Gary Nichols, Chief Engineer & Traffic Manager.

KPAZ-DT BPCDT-19990414KH GRANTED: 8/10/2001



City of License: Phoenix. **Station DMA:** Phoenix (Prescott), AZ. **Rank:** 12.

Nielsen Data: Not available.

KPAZ-TV
Ch. 21

Network Service: TBN.

Licensee: Trinity Broadcasting Network Inc., 2442 Michelle Dr., Tustin, CA 92780.

Studio: 3551 E. McDowell Rd., Phoenix, AZ 85008.

Mailing Address: 3551 E. McDowell Rd., Phoenix, AZ 85008.

Phone: 602-273-1477. **Fax:** 602-267-9427.

E-mail: tbnphx@integrity.com

Web Site: <http://www.tbn.org>

Technical Facilities: Channel No. 21 (512-518 MHz). Authorized power: 1282-kw visual, aural. Antenna: 1604-ft above av. terrain, 147-ft. above ground, 2768-ft. above sea level.

Latitude	33°	20'	02.5"
Longitude	112°	03'	42"

Transmitter: South Mountain antenna farm.

Note: Latitude and longitude coordinates shown are based on the North American Datum of 1927 (NAD 27) as currently required by the Mass Media Bureau of the FCC.

Satellite Earth Station: Transmitter Comark; Scientific-Atlanta, 5-meter; Scientific-Atlanta receivers.

Ownership: Trinity Broadcasting Network Inc. (Group Owner).

Began Operation: September 16, 1967. Involuntary transfer of control from Donald B. Thomson, et al., to trustee approved by FCC October 9, 1969. Sale to Glad Tidings Church of America approved by FCC June 24, 1971. Station left air January 19, 1977. Sale to present owner by Glad Tidings approved by FCC July 21, 1977. Station resumed operation September 5, 1977.

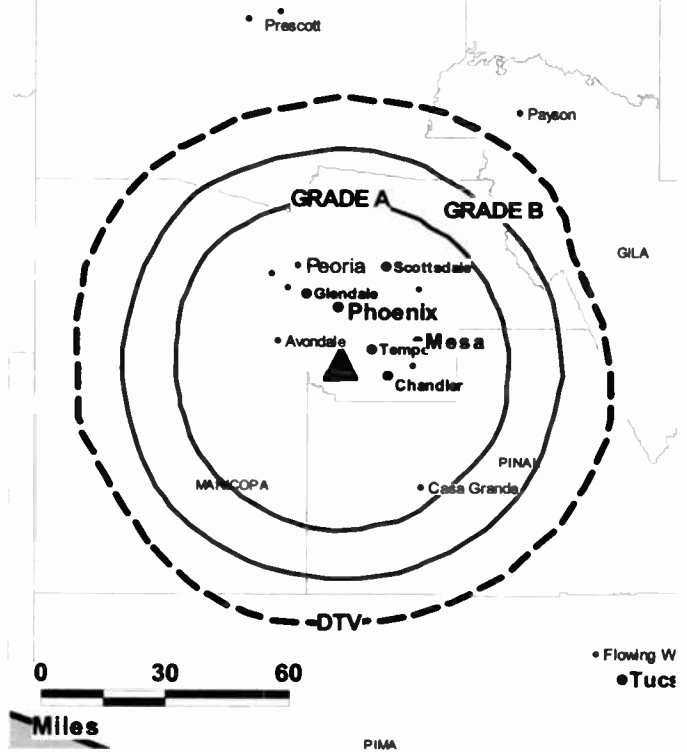
Represented (legal): Colby M. May.

Personnel:

Paul F. Crouch, President & General Manager.

Oralena Valero, Station & Production Manager.

KPAZ-TV BMPCT-19930426KF GRANTED: 6/17/1993



© 2009 Warren Communications News

Gary L. Nichols, Chief Engineer & Traffic Manager.

City of License: Phoenix. **Station DMA:** Phoenix (Prescott), AZ. **Rank:** 12.

Nielsen Data: Not available.

KPHO-DT
Ch. 17

Network Service: CBS.

Licensee: Meredith Corp., 1716 Locust St., Des Moines, IA 50309.

Studio: 4016 N. Black Canyon Hwy., Phoenix, AZ 85017.

Mailing Address: 4016 N. Black Canyon Hwy., Phoenix, AZ 85017.

Phone: 602-264-1000. **Fax:** 602-274-1596.

E-mail: jolynn.houk@kpho.com

Web Site: http://www.kpho.com

Technical Facilities: Channel No. 17 (488-494 MHz). Authorized power: 1000-kw max. visual, aural. Antenna: 1663-ft above av. terrain, 272-ft. above ground, 2871-ft. above sea level.

Latitude	33°	20'	02"
Longitude	112°	03'	40"

Requests CP for change to 1742-ft above av. terrain, 344-ft. above ground, 2943-ft. above sea level; BPCDT-20080619AFZ.

Transmitter: South Mountain Park.

Note: Latitude and longitude coordinates shown are based on the North American Datum of 1927 (NAD 27) as currently required by the Mass Media Bureau of the FCC.

Satellite Earth Stations: RCA, 3.5-meter Ku-band; Harris, 6.1-meter C-band; Standard Electronics, Harris receivers.

Ownership: Meredith Corp. (Group Owner).

Began Operation: Station operating; no on-air date.

Personnel:

Steve Hammel, Vice President & General Manager.

Mitch Nye, General Sales Manager.

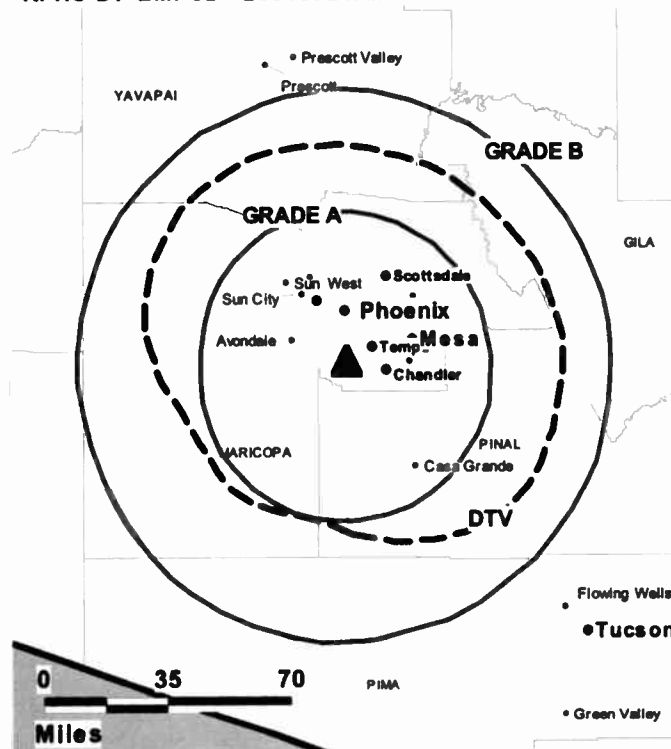
Ray Rios, Local Sales Manager.

Kevin James, Local Sales Manager.

Kevin Branigan, National Sales Manager.

Jan Zumbrum, Traffic Manager.

KPHO-DT BPCDT-20040721AMJ GRANTED: 11/30/2005



© 2009 Warren Communications News

Seth Parker, Program Director.

John Merrill, Engineering Director.

Judy Wallace, Business Manager.

City of License: Phoenix. **Station OMA:** Phoenix (Prescott), AZ. **Rank:** 12.

Nielsen Data: Not available.

KPHO-TV
Ch. 5

Network Service: CBS.

Licensee: Meredith Corp., 1716 Locust St., Des Moines, IA 50309.

Studio: 4016 N. Black Canyon Hwy., Phoenix, AZ 85017.

Mailing Address: 4016 N. Black Canyon Hwy., Phoenix, AZ 85017.

Phone: 602-264-1000. **Fax:** 602-274-1596.

E-mail: jolynn.houk@kpho.com

Web Site: http://www.kpho.com

Technical Facilities: Channel No. 5 (76-82 MHz). Authorized power: 100-kw visual, 10-kw aural. Antenna: 1770-ft above av. terrain, 376-ft. above ground, 2976-ft. above sea level.

Latitude 33° 20' 02"
Longitude 112° 03' 40"

Transmitter: Atop South Mountain, 8.5-mi. S of Phoenix.

Note: Latitude and longitude coordinates shown are based on the North American Datum of 1927 (NAD 27) as currently required by the Mass Media Bureau of the FCC.

Multichannel TV Sound: Stereo and separate audio program.

Satellite Earth Stations: Harris, 6.1-meter C-band; RCA, 3.5-meter Ku-band; Standard Electronics, Harris receivers.

Ownership: Meredith Corp. (Group Owner).

Began Operation: December 4, 1949. Sold to present owner in June 1952 (Television Digest, Vol. 8:18, 26).

Represented (sales): Harrington Righter & Parsons Inc. (HRP).

Represented (legal): Dow Lohnes PLLC.

Personnel:

Steve Hammel, Vice President & General Manager.

Mitch Nye, General Sales Manager.

Ray Rios, Local Sales Manager.

Kevin James, Local Sales Manager.

Kevin Branigan, National Sales Manager.

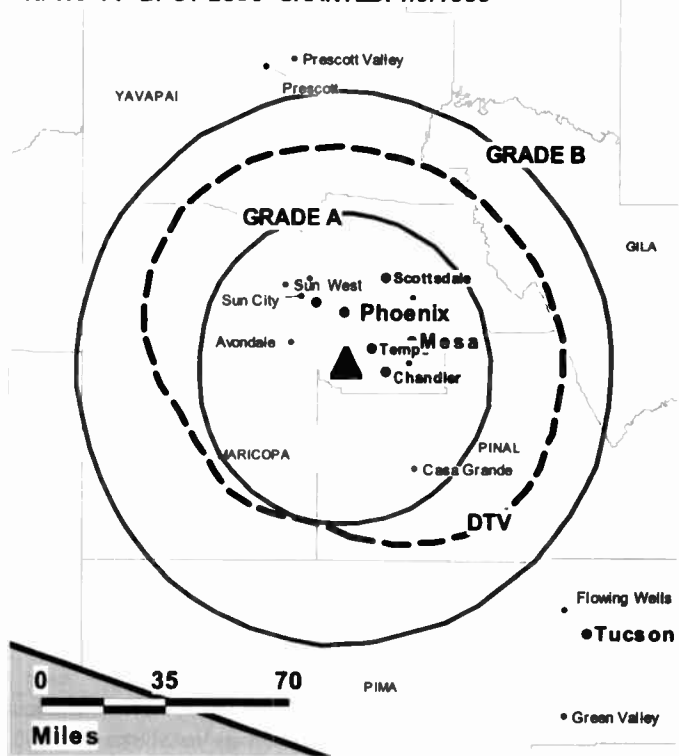
Jan Zumbum, Traffic Manager.

Seth Parker, Program Director.

John Merrill, Engineering Director.

Judy Wallace, Business Manager.

KPHO-TV BPCT-2580 GRANTED: 1/9/1959



© 2009 Warren Communications News

City of License: Phoenix. **Station DMA:** Phoenix (Prescott), AZ. **Rank:** 12.

Circulation © 2008 Nielsen. Coverage based on Nielsen study.

GrandTotal	Cable TV Households	Non-cable TV Households	Total TV Households
Estimated Station Totals *	992,050	802,870	1,794,920
Average Weekly Circulation (2008)	595,393	358,166	953,559
Average Daily Circulation (2008)			408,156

Station DMA Total	Cable TV Households	Non-cable TV Households	Total TV Households
Estimated Station Totals *	992,050	802,870	1,794,920
Average Weekly Circulation (2008)	595,393	358,166	953,559
Average Daily Circulation (2008)			408,156

*Estimated station totals are sums of the Nielsen TV and Cable TV household estimates for each county in which the station registers viewing of more than 5% as per the Nielsen Survey Methods.

KSAZ-DT
Ch. 31

Network Service: FOX.

Licensee: KSAZ License Inc., 5151 Wisconsin Ave. NW, c/o Molly Pauker, Washington, DC 20016.

Studio: 511 W. Adams St., Phoenix, AZ 85003.

Mailing Address: 511 W. Adams St., Phoenix, AZ 85003.

Phone: 602-257-1234. **Fax:** 602-262-0181.

E-mail: patnevin@foxtv.com

Web Site: http://www.fox10.com

Technical Facilities: Channel No. 31 (572-578 MHz). Authorized power: 1000-kw max. visual, aural. Antenna: 1588-ft above av. terrain, 115-ft. above ground, 2795-ft. above sea level.

Latitude	33°	20'	02"
Longitude	112°	03'	42"

Requests modification of CP for change to 53-kw visual; BMPCDT-20080616AAM.

Holds CP for change to channel number 10, 20-kw visual, 1831-ft above av. terrain, 328-ft. above ground, 3002-ft. above sea level; lat. 33° 20' 03", long. 112° 03' 43", BPCDT-20080410ABS.

Transmitter: South Mountain.

Note: Latitude and longitude coordinates shown are based on the North American Datum of 1927 (NAD 27) as currently required by the Mass Media Bureau of the FCC.

Ownership: Fox Television Holdings Inc. (Group Owner).

Began Operation: October 15, 2000. Standard Definition. Station plans to broadcast digitally on its analog channel allotment.

Represented (legal): Skadden, Arps, Slate, Meagher & Flom LLP.

Personnel:

Pat Nevin, Vice President & General Manager.

Jim Kauffman, Vice President, Operations & Engineering.

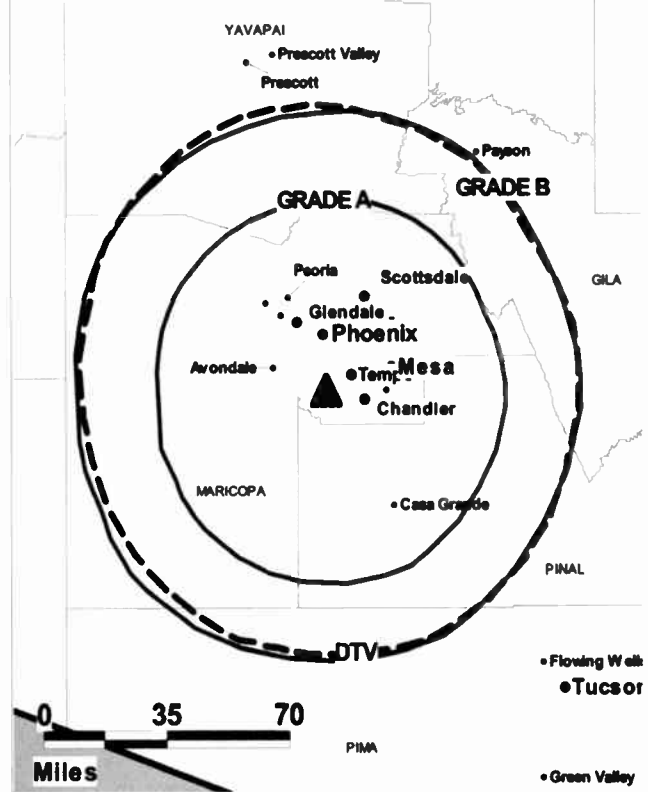
Mellynda Hartel, Vice President, Sales.

Douglas Bannard, Vice President, News.

Denise Morano, Vice President, Finance.

Jim Girodo, Vice President, Creative Services.

KSAZ-DT BPCDT-20080417ABS GRANTED: 5/30/2008



© 2009 Warren Communications News

John Warden, Local Sales Manager.

Shawn Springman, National Sales Manager.

Gerry Grunig, Chief Engineer.

Heather Smith, Promotion Director.

Jamie Fisher, Traffic Manager.

City of License: Phoenix. **Station DMA:** Phoenix (Prescott), AZ. **Rank:** 12.

Nielsen Data: Not available.

KSAZ-TV
Ch. 10

Network Service: FDX.

Licensee: KSAZ License Inc., 5151 Wisconsin Ave. NW, c/o Molly Pauker, Washington, DC 20016.

Studio: 511 W. Adams St., Phoenix, AZ 85003.

Mailing Address: 511 W. Adams St., Phoenix, AZ 85003.

Phone: 602-257-1234. **Fax:** 602-262-0181.

E-mail: patnevin@foxtv.com

Web Site: http://www.fox10.com

Technical Facilities: Channel No. 10 (192-198 MHz). Authorized power: 316-kw visual, 31.9-kw aural. Antenna: 1831-ft above av. terrain, 328-ft. above ground, 3002-ft. above sea level.

Latitude 33° 20' 03"
Longitude 112° 03' 43"

Transmitter: South Mountain.

Note: Latitude and longitude coordinates shown are based on the North American Datum of 1927 (NAD 27) as currently required by the Mass Media Bureau of the FCC.

Multichannel TV Sound: Stereo only.

SNG Mobile Dish: Andrew, 2.4-meter Ku-band.

Ownership: Fox Television Holdings Inc. (Group Owner).

Began Operation: October 24, 1953. At first was share-time outlet with KOY-TV; on May 5, 1954 bought & merged with KDY-TV (Television Digest, Vol. 10:12, 19). Gulf Broadcast Co. bought 48.1% interest in station from Gene Autry (Vol. 21:22), remainder from Thomas Chauncey & Homer Lane (Vol. 22:24). Sale approved by FCC August 25, 1982. Sale to Taft Television & Radio Co. approved by FCC May 30, 1985 (Vol. 25:5, 20, 22). Sale to Great American Broadcasting approved by FCC October 2, 1987 (Vol. 27:16 18, 23, 30, 41). Sale to New World Communications approved July 15, 1994 (Vol. 34:19, 38, 42). Sale to present owner by New World Communications approved by FCC November 7, 1996 (Vol. 36:13, 30).

Represented (legal): Skadden, Arps, Slate, Meagher & Flom LLP.

Personnel:

Pat Nevin, Vice President & General Manager.

Jim Kauffman, Vice President, Operations & Engineering.

Mellynda Martel, Vice President, Sales.

Douglas Bannard, Vice President, News.

Denise Morano, Vice President, Finance.

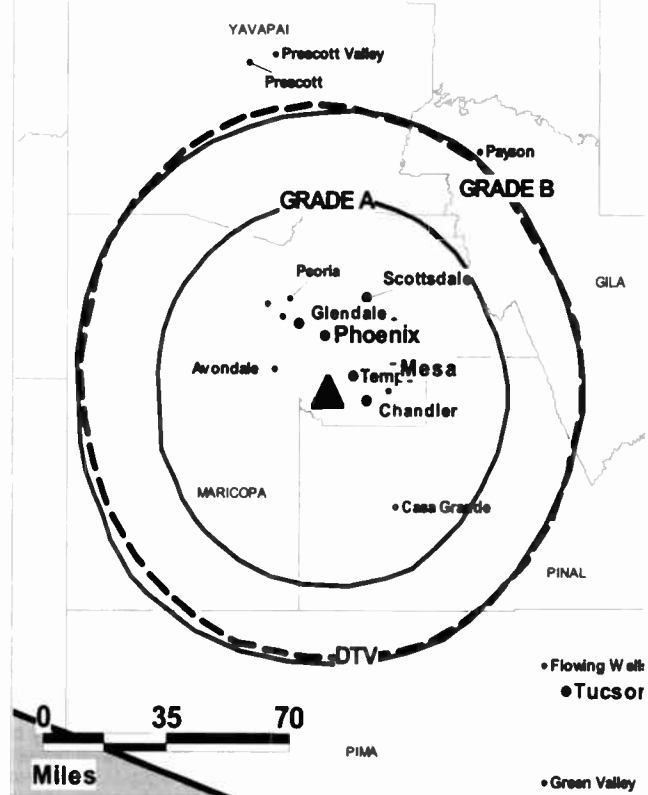
Jim Girodo, Vice President, Creative Services.

John Warden, Local Sales Manager.

Shawn Springman, National Sales Manager.

Gerry Grunig, Chief Engineer.

KSAZ-TV BMLCT-20041005ACF GRANTED: 1/20/2006



Heather Smith, Promotion Director.

Jamie Fisher, Traffic Manager.

City of License: Phoenix. **Station DMA:** Phoenix (Prescott), AZ. **Rank:** 12.

Circulation © 2008 Nielsen. Coverage based on Nielsen study.

GrandTotal	Cable TV Households	Non-cable TV Households	Total TV Households
Estimated Station Totals *	992,050	802,870	1,794,920
Average Weekly Circulation (2008)	619,315	403,686	1,023,001
Average Daily Circulation (2008)			396,122

Station DMA Total	Cable TV Households	Non-cable TV Households	Total TV Households
Estimated Station Totals *	992,050	802,870	1,794,920
Average Weekly Circulation (2008)	619,315	403,686	1,023,001
Average Daily Circulation (2008)			396,122

*Estimated station totals are sums of the Nielsen TV and Cable TV household estimates for each county in which the station registers viewing of more than 5% as per the Nielsen Survey Methods.

KTAZ
Ch. 39

Network Service: TMO.

Licensee: NBC Telemundo License Co., 1299 Pennsylvania Ave. NW, 11th Floor, c/o NBC Inc., Washington, DC 20004.

Studio: 4625 S 33rd Pl, Phoenix, AZ 85040.

Mailing Address: 4625 S 33rd Pl, Phoenix, AZ 85040.

Phone: 602-648-3900. Fax: 602-648-3970.

E-mail: araceli.deleon@nbcuni.com

Web Site: http://www.telemundo.com

Technical Facilities: Channel No. 39 (320-626 MHz). Authorized power: 765-kw max. visual, aural. Antenna: 1763-ft above av. terrain, 323-ft. above ground, 2951-ft. above sea level.

Latitude 33° 20' 03"
Longitude 112° 03' 38"

Requests modification of CP for change to 50-kw max. visual; BMPCDT-20080314ACU

Note: Latitude and longitude coordinates shown are based on the North American Datum of 1927 (NAD 27) as currently required by the Mass Media Bureau of the FCC.

Ownership: NBC Universal (Group Owner).

Began Operation: January 12, 2001. Station swapped analog allocation and City of License with KDTP. FCC approved switch October 5, 2005 and CPs were granted April 11, 2006. Sale to present owner by Venture Technologies Group LLC approved by FCC August 23, 2002. Venture Technologies Group LLC bought out equal partners KM Communications Inc., Northwest Television Inc., Caroline K. Powley & WinStar Communications Inc. FCC approved deal December 4, 2000. Station does not have a paired DTV channel and therefore plans to "flash cut" from analog to digital on channel 39 on or before February 17, 2009.

Represented (legal): Kaye Scholer LLP.

Personnel:

Araceli De Leon, President & General Manager.

Aldo Contreras, Creative Services Director.

Alfonso Villar, Production Manager.

Alice Solls, National Sales Manager.

Efren Padilla, Local Sales Manager.

Jaime Jimenez, Vice President, Sales.

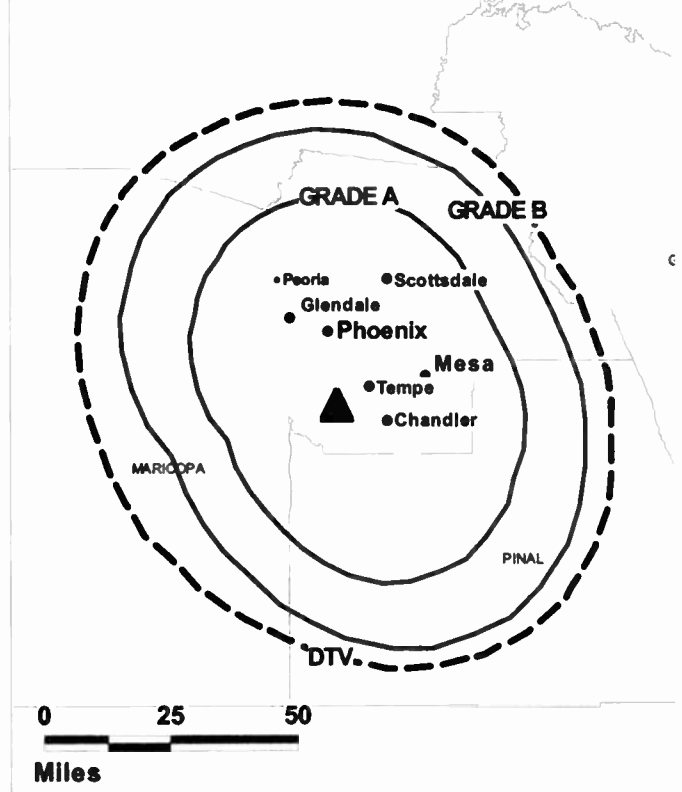
Jeff Lovetinsky, Technology Director.

Jose Flores, Vice President, News.

Samantha Polonsky, Finance Manager.

Juan Villa, Community Relations Manager.

KTAZ BMPCT-20060417AGD GRANTED: 5/5/2006



© 2009 Warren Communications News

Monica Rego, Human Resources Director.

Rose Lidia Farber, Traffic Manager.

City of License: Phoenix. Station DMA: Phoenix (Prescott), AZ. Rank: 12.

Circulation © 2008 Nielsen. Coverage based on Nielsen study.

GrandTotal	Cable TV Households	Non-cable TV Households	Total TV Households
Estimated Station Totals *	0	556,670	556,670
Average Weekly Circulation (2008)	0	50,657	50,657
Average Daily Circulation (2008)		17,257	17,257

Station DMA Total	Cable TV Households	Non-cable TV Households	Total TV Households
Estimated Station Totals *	0	556,670	556,670
Average Weekly Circulation (2008)	0	50,657	50,657
Average Daily Circulation (2008)		17,257	17,257

*Estimated station totals are sums of the Nielsen TV and Cable TV household estimates for each county in which the station registers viewing of more than 5% as per the Nielsen Survey Methods.

KTVK
Ch. 3

Network Service: IND.

Licensee: KTVK Inc., 400 S Record St, Dallas, TX 75202.

Studio: 5555 N. 7th Ave., Phoenix, AZ 85013.

Mailing Address: 5555 N. 7th Ave., Phoenix, AZ 85013.

Phone: 602-207-3333. **Fax:** 602-207-3397 (sales).

E-mail: rpiper@belo.com

Web Site: http://www.azfamily.com

Technical Facilities: Channel No. 3 (60-66 MHz). Authorized power: 100-kw visual, 15-kw aural. Antenna: 1778-ft above av. terrain, 289-ft. above ground, 2949-ft. above sea level.

Latitude 33° 20' 01"
Longitude 112° 03' 45"

Transmitter: South Mountain, 7-mi. S of Phoenix.

Note: Latitude and longitude coordinates shown are based on the North American Datum of 1927 (NAD 27) as currently required by the Mass Media Bureau of the FCC.

Multichannel TV Sound: Stereo and separate audio program.

Satellite Earth Stations: Transmitter Harris; GE, 3.7-meter Ku-band; Simulstat, 5-meter KC-band; Comtech, 5.5-meter KC-band; Tieman, Scientific-Atlanta, Omni receivers.

SNG Mobile Dish: Andrew, 3.7-meter Ku-band.

Ownership: Belo Corp. (Group Owner).

Began Operation: February 28, 1955. Sale to present owner by Mac America Communications Inc. approved by FCC September 8, 1999.

Represented (sales): TeleRep Inc.

Represented (legal): Wiley Rein LLP.

Represented (engineering): Lohnes & Culver.

Personnel:

Lawrence D. Nicholson, President & General Manager.

Marie McGlynn, Vice President, Sales.

Debbie Bell, Local Sales Manager.

Steve Rauscher, Local Sales Manager.

Dava Brothers, National Sales Manager.

Sandy Breland, Executive News Director.

Jim Cole, Engineering Director.

Greg Lechowski, Controller.

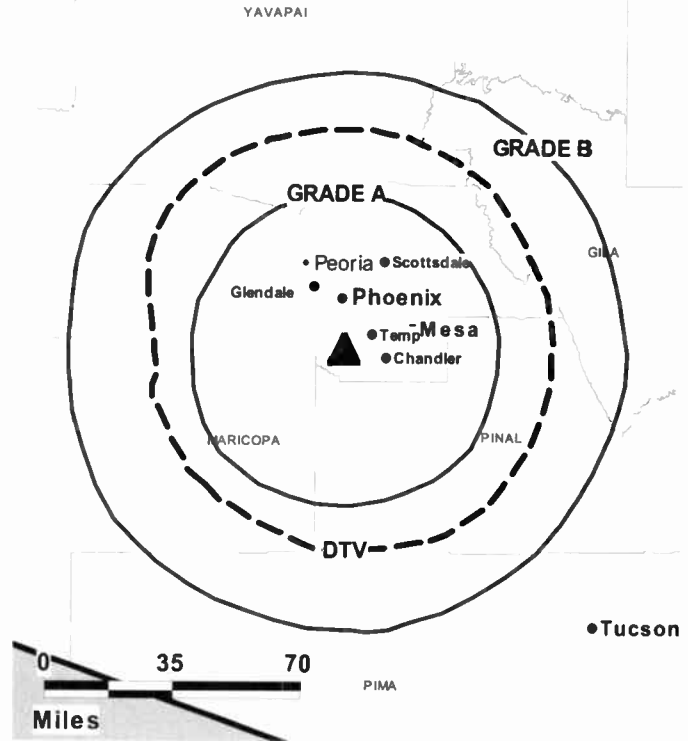
Mark Demopoulos, Programming & Research Director.

Brad Anderson, Production Manager.

Teri Lane, Marketing Director.

Jim Carr, Digital Media Director.

KTVK BMPCT-1986112KE GRANTED: 12/17/1987



© 2009 Warren Communications News

Lee-Ann Clement, Human Resources Director.

Germain Kirk, Internet Content Manager.

City of License: Phoenix. **Station DMA:** Phoenix (Prescott), AZ. **Rank:** 12.

Circulation © 2008 Nielsen. Coverage based on Nielsen study.

GrandTotal	Cable TV Households	Non-cable TV Households	Total TV Households
Estimated Station Totals *	1,021,060	802,870	1,823,930
Average Weekly Circulation (2008)	484,053	258,119	742,172
Average Daily Circulation (2008)			304,369
Station DMA Total	Cable TV Households	Non-cable TV Households	Total TV Households
Estimated Station Totals *	992,050	802,870	1,794,920
Average Weekly Circulation (2008)	475,959	258,119	734,078
Average Daily Circulation (2008)			302,919
Other DMA Total	Cable TV Households	Non-cable TV Households	Total TV Households
Estimated Station Totals *	29,010	0	29,010
Average Weekly Circulation (2008)	8,094	0	8,094
Average Daily Circulation (2008)			1,450

*Estimated station totals are sums of the Nielsen TV and Cable TV household estimates for each county in which the station registers viewing of more than 5% as per the Nielsen Survey Methods.

KTVK-DT
Ch. 24

Network Service: IND.

Licensee: KTVK Inc., 400 S Record St, Dallas, TX 75202.

Studio: 5555 N. 7th Ave., Phoenix, AZ 85013.

Mailing Address: 5555 N. 7th Ave., Phoenix, AZ 85013.

Phone: 602-207-3333. **Fax:** 602-207-3397 (sales).

E-mail: rpiper@belo.com

Web Site: http://www.azfamily.com

Technical Facilities: Channel No. 24 (530-536 MHz). Authorized power: 1000-kw max. visual, aural. Antenna: 1644-ft above av. terrain, 184-ft. above ground, 2844-ft. above sea level.

Latitude	33°	20'	01"
Longitude	112°	03'	45"

Requests CP for change to 1775-ft above av. terrain, 318-ft. above ground, 2976-ft. above sea level; BPCDT-20080617AEF.

Note: Latitude and longitude coordinates shown are based on the North American Datum of 1927 (NAD 27) as currently required by the Mass Media Bureau of the FCC.

Ownership: Belo Corp. (Group Owner).

Began Operation: May 1, 2002. High Definition.

Represented (sales): TeleRep Inc.

Personnel:

Lawrence D. Nicholson, President & General Manager.

Marie McGlynn, Vice President, Sales.

Debbie Bell, Local Sales Manager.

Steve Rauscher, Local Sales Manager.

Dava Brothers, National Sales Manager.

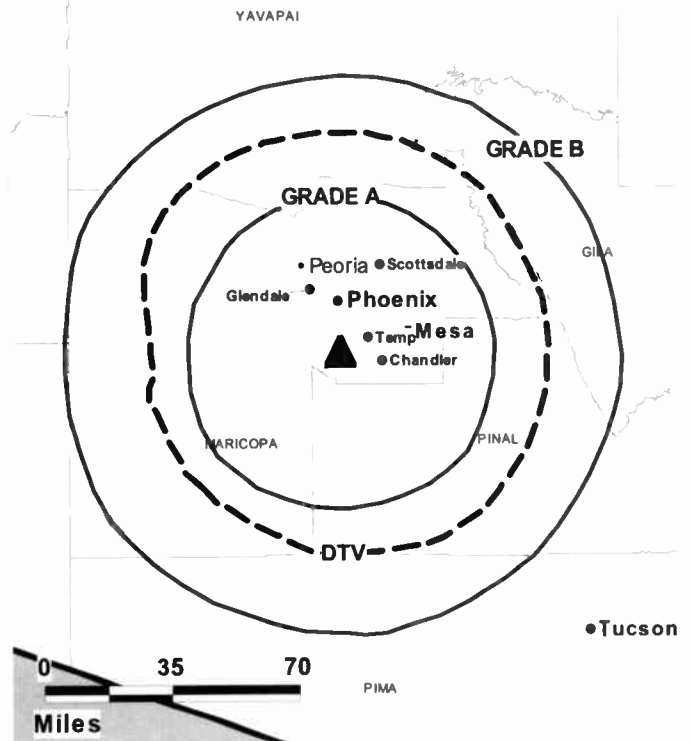
Sandy Breland, Executive News Director.

Jim Cole, Engineering Director.

Greg Lechowski, Controller.

Mark Demopoulos, Programming & Research Director.

KTVK-DT BPCDT-20020531AAP GRANTED: 7/9/2003



© 2009 Warren Communications News

Brad Anderson, Production Manager.

Teri Lane, Marketing Director.

Jim Carr, Digital Media Director.

Lee-Ann Clement, Human Resources Director.

Germain Kirk, Internet Content Manager.

City of License: Phoenix. **Station DMA:** Phoenix (Prescott), AZ. **Rank:** 12.

Nielsen Data: Not available.

KTVW-DT
Ch. 34

Network Service: UNV.

Licensee: KTVW License Partnership GP, 1999 Avenue of the Stars, Suite 3050, Los Angeles, CA 90067.

Studio: 6006 S. 30th St., Phoenix, AZ 85042.

Mailing Address: 6006 S. 30th St., Phoenix, AZ 85042.

Phone: 602-243-3333. **Fax:** 602-276-8659.

E-mail: vrascon@univision.net

Web Site: <http://www.univision.net>

Technical Facilities: Channel No. 34 (590-596 MHz). Authorized power: 200-kw max. visual, aural. Antenna: 1673-ft above av. terrain, 253-ft. above ground, 2884-ft. above sea level.

Latitude	33°	20'	00"
Longitude	112°	03'	46"

Holds CP for change to channel number 33, 196-kw max. visual, 1673-ft above av. terrain, 253-ft. above ground, 2883-ft. above sea level; BPCDT-20080228ABJ.

Note: Latitude and longitude coordinates shown are based on the North American Datum of 1927 (NAD 27) as currently required by the Mass Media Bureau of the FCC.

Ownership: Univision Communications Inc. (Group Owner).

Began Operation: May 1, 2002. Standard Definition. Station plans to broadcast digitally on its analog channel allotment.

Represented (legal): Covington & Burling.

Personnel:

Jose Luis Padilla, Vice President, General Manager & General Sales Manager.

Andrew Deschappelles, Local Sales Manager.

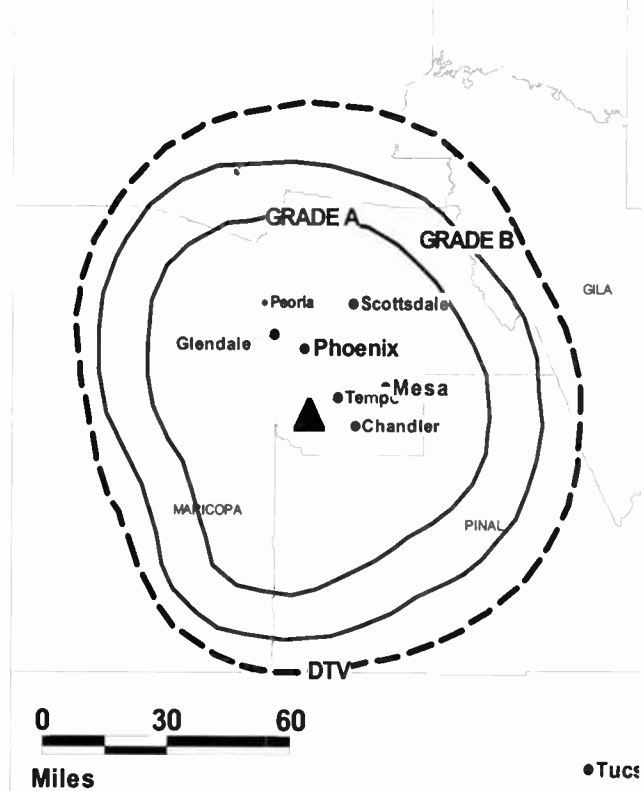
Laura Dela Mata, Local Sales Manager.

Michael Flores, News Director.

Bernice Salcido, Controller & Business Manager.

Virginia Luna, Program Director & Executive Assistant.

KTVW-DT BPCDT-20080618AEM GRANTED: 7/18/2008



© 2009 Warren Communications News

Jaime Boyd, Marketing & Research Director.

Javier Ramis, Promotion Director.

Nelda Chavarria, Traffic Manager.

Vianey Rascon, Community Relations.

City of License: Phoenix. **Station DMA:** Phoenix (Prescott), AZ. **Rank:** 12.

Nielsen Data: Not available.

KTVW-TV
Ch. 33

Network Service: UNV.

Licensee: KTVW License Partnership GP, 1999 Avenue of the Stars, Suite 3050, Los Angeles, CA 90067.

Studio: 6006 S. 30th St., Phoenix, AZ 85042.

Mailing Address: 6006 S. 30th St., Phoenix, AZ 85042.

Phone: 602-243-3333. **Fax:** 602-276-8658.

E-mail: vrascon@univision.net

Web Site: http://www.univision.net

Technical Facilities: Channel No. 33 (584-590 MHz). Authorized power: 2290-kw max. visual, 229-kw aural. Antenna: 1672-ft above av. terrain, 252-ft. above ground, 2883-ft. above sea level.

Latitude 33° 20' 00"
Longitude 112° 03' 46"

Transmitter: South Mountain, 8-mi. S of Phoenix City Hall.

Note: Latitude and longitude coordinates shown are based on the North American Datum of 1927 (NAD 27) as currently required by the Mass Media Bureau of the FCC.

Satellite Earth Station: Transmitter PYE; Scientific-Atlanta, 10-meter; Scientific-Atlanta receivers.

Ownership: Univision Communications Inc. (Group Owner).

Began Operation: September 2, 1979. Transfer of control to Broadcasting Media Partners Inc. approved by FCC March 27, 2007. Sale to present owner by Hallmark Cards approved by FCC September 30, 1992. Sale to Hallmark Acquisition Inc. by The Seven Hills Television Co. approved by FCC May 17, 1989.

Represented (sales): Univision.

Represented (legal): Covington & Burling.

Personnel:

Jose Luis Padilla, Vice President, General Manager & General Sales Manager.

Andrew Deschappelles, Local Sales Manager.

Laura Oela Mata, Local Sales Manager.

Michael Flores, News Director.

Bernice Salcido, Controller & Business Manager.

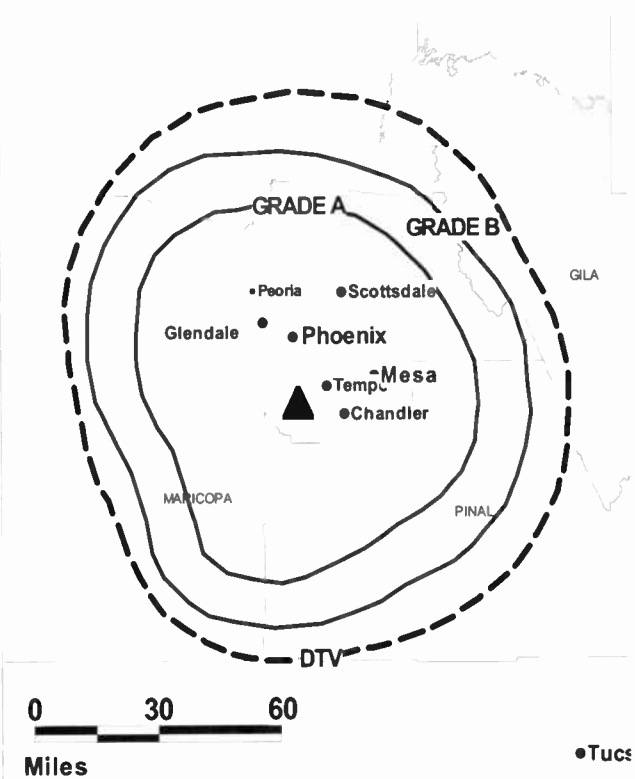
Virginia Luna, Program Director & Executive Assistant.

Jaime Boyd, Marketing & Research Manager.

Javier Ramis, Promotion Director.

Nelda Chavarria, Traffic Manager.

KTVW-TV BPCT-19970514KF GRANTED: 9/2/1997



© 2009 Warren Communications News

Vianey Rascon, Community Relations.

City of License: Phoenix. **Station DMA:** Phoenix (Prescott), AZ. **Rank:** 12.

Circulation © 2008 Nielsen. Coverage based on Nielsen study.

GrandTotal	Cable TV Households	Non-cable TV Households	Total TV Households
Estimated Station Totals *	888,400	649,570	1,537,970
Average Weekly Circulation (2008)	54,212	95,009	149,221
Average Daily Circulation (2008)			109,301

Station OMA Total	Cable TV Households	Non-cable TV Households	Total TV Households
Estimated Station Totals *	888,400	649,570	1,537,970
Average Weekly Circulation (2008)	54,212	95,009	149,221
Average Daily Circulation (2008)			109,301

*Estimated station totals are sums of the Nielsen TV and Cable TV household estimates for each county in which the station registers viewing of more than 5% as per the Nielsen Survey Methods.

**KUTP
Ch. 45**

Network Service: MNT.

Licensee: Fox Television Stations Inc., 5151 Wisconsin Ave. NW, c/o Molly Pauker, Washington, DC 20016.

Studio: 511 W. Adams St., Phoenix, AZ 85003.

Mailing Address: 511 W. Adams St., Phoenix, AZ 85003.

Phone: 602-257-1239; 602-257-1234. **Fax:** 602-262-0177.

E-mail: ggrun926@foxtv.com

Web Site: http://www.kutp.com

Technical Facilities: Channel No. 45 (656-662 MHz). Authorized power: 2750-kw max. visual, 275-kw aural. Antenna: 1792-ft above av. terrain, 348-ft. above ground, 2966-ft. above sea level.

Latitude 33° 20' 01"
Longitude 112° 03' 32"

Transmitter: 8.3-mi. S of Phoenix in South Mountain Park.

Note: Latitude and longitude coordinates shown are based on the North American Datum of 1927 (NAD 27) as currently required by the Mass Media Bureau of the FCC.

Multichannel TV Sound: Stereo only.

Satellite Earth Stations: Scientific-Atlanta, 7-meter C-band; Scientific-Atlanta, 4.6-meter Ku-band; Scientific-Atlanta, M/A-Com, Agile receivers.

Ownership: Fox Television Holdings Inc. (Group Owner).

Began Operation: December 23, 1985.

Represented (legal): Skadden, Arps, Slate, Meagher & Flom LLP.

Represented (engineering): Cohen Dippell & Everist PC.

Personnel:

Pat Nevin, Vice President & General Manager.

Jim Girodo, Vice President, Creative Services.

Mellynda Hartel, Vice President, Sales.

Douglas Bannard, Vice President & News Director.

Denise Morano, Vice President, Finance.

Jim Kauffman, Vice President, Operations & Engineering.

Heather Smith, Promotion Director.

Jamie Fisher, Traffic Manager.

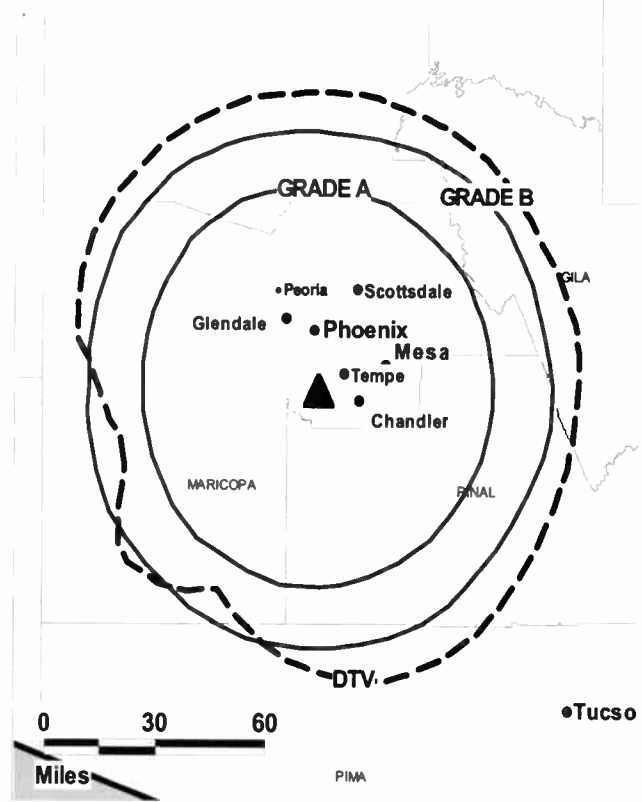
Courtney Bannard, Local Sales Manager.

Shawn Springman, National Sales Manager.

Gerry Grunig, Chief Engineer.

David R. Soline, Programming & Research Director.

KUTP BPCT-19960722KF GRANTED: 10/14/1998



© 2009 Warren Communications News

City of License: Phoenix. **Station DMA:** Phoenix (Prescott), AZ. **Rank:** 12.

Circulation © 2008 Nielsen. Coverage based on Nielsen study.

GrandTotal	Cable TV Households	Non-cable TV Households	Total TV Households
Estimated Station Totals *	1,018,770	802,870	1,821,640
Average Weekly Circulation (2008)	186,635	125,798	312,433
Average Daily Circulation (2008)			100,539
Station DMA Total	Cable TV Households	Non-cable TV Households	Total TV Households
Estimated Station Totals *	989,760	802,870	1,792,630
Average Weekly Circulation (2008)	183,386	125,798	309,184
Average Daily Circulation (2008)			100,249
Other DMA Total	Cable TV Households	Non-cable TV Households	Total TV Households
Estimated Station Totals *	29,010	0	29,010
Average Weekly Circulation (2008)	3,249	0	3,249
Average Daily Circulation (2008)			290

*Estimated station totals are sums of the Nielsen TV and Cable TV household estimates for each county in which the station registers viewing of more than 5% as per the Nielsen Survey Methods.

KUTP-DT
Ch. 26

Network Service: MNT.

Licensee: Fox Television Stations Inc., 5151 Wisconsin Ave. NW, c/o Molly Pauker, Washington, DC 20016.

Studio: 511 W. Adams St., Phoenix, AZ 85003.

Mailing Address: 511 W. Adams St., Phoenix, AZ 85003.

Phone: 602-257-1234; 602-257-1239. **Fax:** 602-262-0177.

E-mail: ggrun926@foxtv.com

Web Site: http://www.kutp.com

Technical Facilities: Channel No. 26 (542-548 MHz). Authorized power: 1000-kw max. visual, aural. Antenna: 1696-ft above av. terrain, 289-ft. above ground, 2907-ft. above sea level.

Latitude	33°	20'	01"
Longitude	112°	03'	32"

Transmitter: Approx. 8.3-mi. S of Phoenix.

Note: Latitude and longitude coordinates shown are based on the North American Datum of 1927 (NAD 27) as currently required by the Mass Media Bureau of the FCC.

Ownership: Fox Television Holdings Inc. (Group Owner).

Began Operation: March 1, 2001.

Represented (legal): Skadden, Arps, Slate, Meagher & Flom LLP.

Represented (engineering): Cohen Dippell & Everist PC.

Personnel:

Pat Nevin, Vice President & General Manager.

Jim Girodo, Vice President, Creative Services.

Mellynda Hartel, Vice President, Sales.

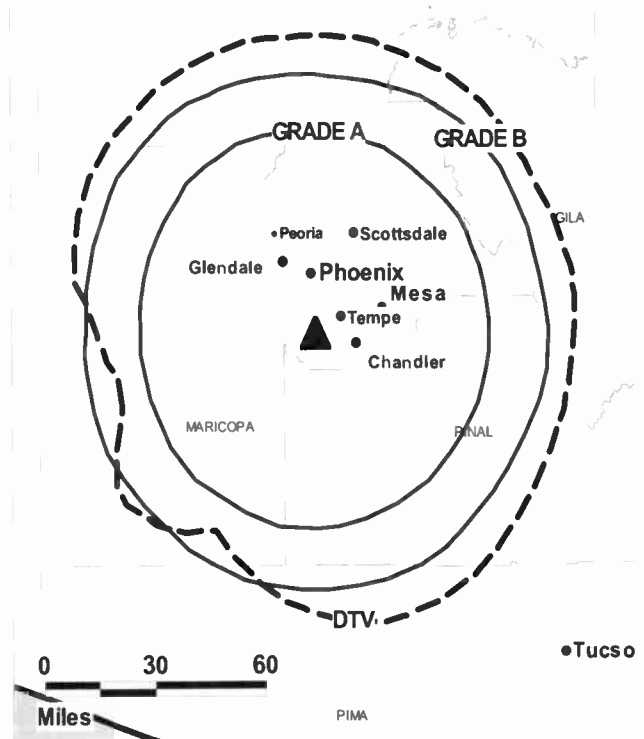
Douglas Bannard, Vice President & News Director.

Denise Morano, Vice President, Finance.

Jim Kauffman, Vice President, Operations & Engineering.

Heather Smith, Promotion Director.

KUTP-DT BPCDT-20080207AOX GRANTED: 3/11/2008



© 2009 Warren Communications News

Jamie Fisher, Traffic Manager.

Courtney Bannard, Local Sales Manager.

Shawn Springman, National Sales Manager.

Gerry Grunig, Chief Engineer.

David Soline, Programming & Research Director.

City of License: Phoenix. **Station DMA:** Phoenix (Prescott), AZ. **Rank:** 12.

Nielsen Data: Not available.

KWBA
Ch. 58

Network Service: IND, CW.

Licensee: Journal Broadcast Corp., 3355 S Valley View Blvd, Las Vegas, NV 89102.

Studio: 3055 N Campbell Ave, Tucson, AZ 85719.

Mailing Address: 3055 N Campbell Ave, Tucson, AZ 85719.

Phone: 520-889-5800. **Fax:** 520-889-5855.

Web Site: <http://www.thecwtucson.com>

Technical Facilities: Channel No. 58 (734-740 MHz). Authorized power: 5000-kw max. visual, aural. Antenna: 1099-ft above av. terrain, 177-ft. above ground, 6047-ft. above sea level.

Latitude	31°	45'	32"
Longitude	110°	48'	03"

Transmitter: Melendrez Pass, 12500 E. Greaterville Rd., Coronado National Forest.

Note: Latitude and longitude coordinates shown are based on the North American Datum of 1927 (NAD 27) as currently required by the Mass Media Bureau of the FCC.

Ownership: Journal Communications Inc. (Group Owner).

Began Operation: January 1, 1999. Pro forma transfer of control by KM Communications Inc. (later Sierra Television LLC) from Myoung Hwa Bae (100% to 51%) to Tucson Communications (0% to 49%) approved by FCC November 25, 1997. Transfer of remaining 51% interest in Sierra Television LLC to Tucson Communications (later Cascade Broadcasting Group LLC) approved by FCC May 6, 1999. Sale to present owner by Cascade Broadcasting Group LLC approved by FCC June 2, 2008.

Represented (sales): Continental Television Sales.

Represented (legal): Leventhal, Senter & Lerman PLLC.

Represented (engineering): Cohen Dippell & Everist PC.

Personnel:

Carol Lafever, Chief Operations Officer.

Andrew Stewart, Vice President & General Manager.

Rachel Hartess, Local & National Sales Manager.

Daniel Spangler, Regional Stations Manager.

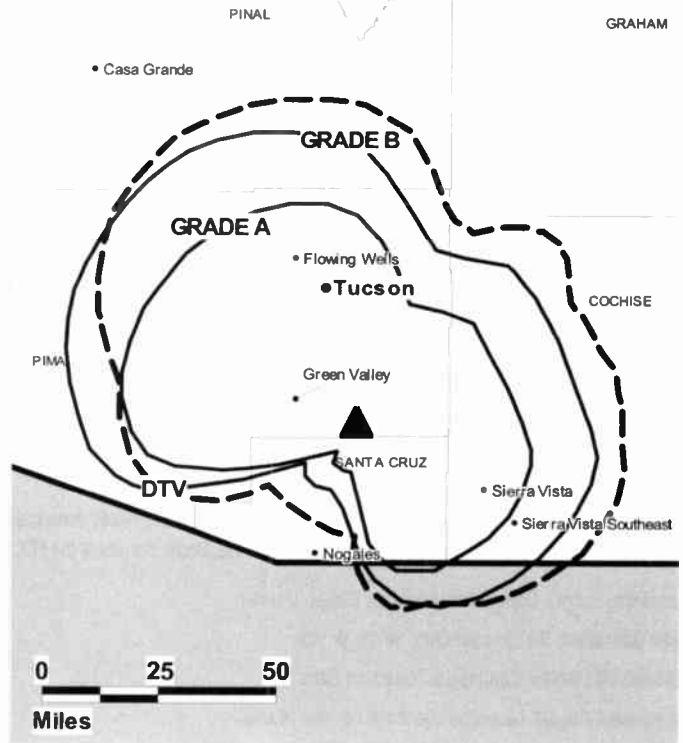
Mac Powas, Chief Engineer.

Mary Jane Jaspén, Program Manager.

Valerie Odell, Business Manager.

Vicki Huff, Traffic Manager.

KWBA BMPCT-19990204KE GRANTED: 5/18/1999



© 2009 Warren Communications News

City of License: Sierra Vista. **Station DMA:** Tucson (Sierra Vista), AZ. **Rank:** 68.

Circulation © 2008 Nielsen. Coverage based on Nielsen study.

GrandTotal	Cable TV Households	Non-cable TV Households	Total TV Households
Estimated Station Totals *	260,210	178,020	438,230
Average Weekly Circulation (2008)	58,577	32,008	90,585
Average Daily Circulation (2008)			25,135

Station DMA Total	Cable TV Households	Non-cable TV Households	Total TV Households
Estimated Station Totals *	260,210	178,020	438,230
Average Weekly Circulation (2008)	58,577	32,008	90,585
Average Daily Circulation (2008)			25,135

*Estimated station totals are sums of the Nielsen TV and Cable TV household estimates for each county in which the station registers viewing of more than 5% as per the Nielsen Survey Methods.

KWBA-DT

Ch. 44

Network Service: CW.

Licensee: Journal Broadcast Corp., 3355 S Valley View Blvd, Las Vegas, NV 89102.

Studio: 3055 N Campbell Ave, Tucson, AZ 85719.

Mailing Address: 3055 N Campbell Ave, Tucson, AZ 85719.

Phone: 520-889-5800. **Fax:** 520-889-5855.

Web Site: <http://www.thecwtucson.com>

Technical Facilities: Channel No. 44 (650-656 MHz). Authorized power: 1000-kw max. visual, aural. Antenna: 1047-ft above av. terrain, 125-ft. above ground, 5994-ft. above sea level.

Latitude	31°	45'	32"
Longitude	110°	48'	03"

Transmitter: Greaterville.

Note: Latitude and longitude coordinates shown are based on the North American Datum of 1927 (NAD 27) as currently required by the Mass Media Bureau of the FCC.

Ownership: Journal Communications Inc. (Group Owner).

Began Operation: Station operating; no on-air date.

Represented (sales): Continental Television Sales.

Represented (legal): Leventhal, Senter & Lerman PLLC.

Personnel:

Carol Lafever, Chief Operations Officer.

Andrew Stewart, Vice President & General Manager.

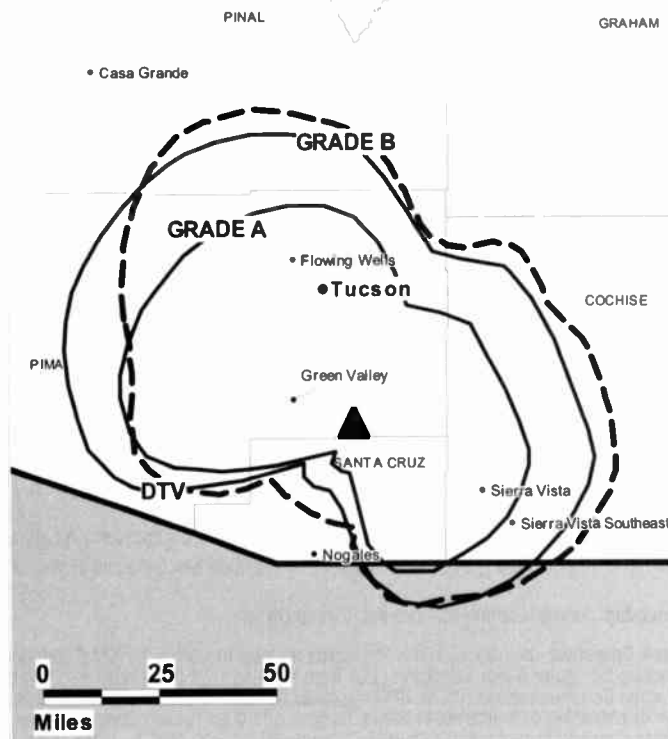
Rachel Hartless, Local & National Sales Manager.

Daniel Spangler, Regional Stations Manager.

Mac Powas, Chief Engineer.

Mary Jane Jaspan, Program Manager.

KWBA-DT BMPCDT-20040206ABF GRANTED: 4/14/2005



© 2009 Warren Communications News

Valerie Odell, Business Manager.

Vicky Huff, Traffic Manager.

City of License: Sierra Vista. **Station DMA:** Tucson (Sierra Vista), AZ. **Rank:** 68.

Nielsen Data: Not available.

KPPX
Ch. 51

Network Service: ION.

Licensee: America 51 LP, 601 Clearwater Park Rd., West Palm Beach, FL 33401-6233.

Studio: 2777 E Camelback Rd, Ste 220, Phoenix, AZ 85016.

Mailing Address: 2777 E Camelback Rd, Ste 220, Phoenix, AZ 85016.

Phone: 602-340-1466. **Fax:** 602-808-8864.

E-mail: josephkoker@ionmedia.com

Web Site: http://www.ionmedia.com

Technical Facilities: Channel No. 51 (692-698 MHz). Authorized power: 4900-kw max. visual, 490-kw aural. Antenna: 1748-ft above av. terrain, 338-ft. above ground, 2960-ft. above sea level.

Latitude 33° 20' 03"
Longitude 112° 03' 38"

Transmitter: South Mountain Park, 2.1-mi. SE of Dobbins Rd. & Central Ave. intersection.

Note: Latitude and longitude coordinates shown are based on the North American Datum of 1927 (NAD 27) as currently required by the Mass Media Bureau of the FCC.

Multichannel TV Sound: Planned.

LMA: Local marketing agreement with KPNX (N), Mesa.

Ownership: ION Media Networks Inc. (Group Owner).

Began Operation: February 15, 1999. Transfer of control by ION Media Networks Inc. from Paxson Management Corp. & Lowell W. Paxson to CIG Media LLC approved by FCC December 31, 2007. Sale to ION Media Networks Inc. (then Paxson Communications Corp.) by America 51 LP (Hector Garcia Salvatierra) approved by FCC January 2, 2001.

Represented (legal): Dow Lohnes PLLC.

Represented (engineering): Hammett & Edison Inc.

Personnel:

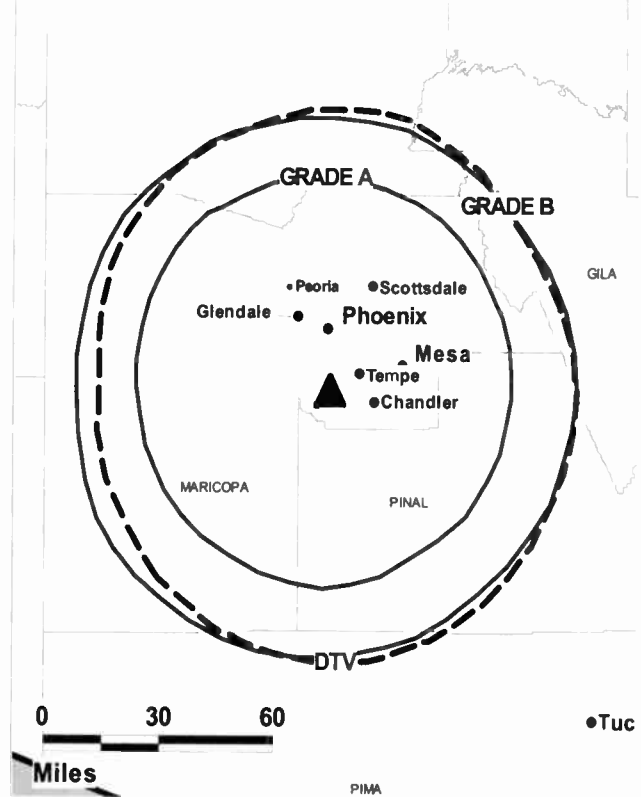
Raymond Gatzen, Master Control Operator.

Ken Sell, Chief Engineer.

Angela Huertas, Traffic Manager.

City of License: Tolleson. **Station DMA:** Phoenix (Prescott), AZ. **Rank:** 12.

KPPX BMPCT-19960710KE GRANTED: 2/28/1997



© 2009 Warren Communications News

Circulation © 2008 Nielsen. Coverage based on Nielsen study.

GrandTotal	Cable TV Households	Non-cable TV Households	Total TV Households
Estimated Station Totals *	76,130	0	76,130
Average Weekly Circulation (2008)	6,066	0	6,066
Average Daily Circulation (2008)			1,145

Station DMA Total	Cable TV Households	Non-cable TV Households	Total TV Households
Estimated Station Totals *	76,130	0	76,130
Average Weekly Circulation (2008)	6,066	0	6,066
Average Daily Circulation (2008)			1,145

*Estimated station totals are sums of the Nielsen TV and Cable TV household estimates for each county in which the station registers viewing of more than 5% as per the Nielsen Survey Methods.

KPPX-DT
Ch. 52

Network Service: ION.

Licensee: America 51 LP, 601 Clearwater Park Rd., West Palm Beach, FL 33401-6233.

Studio: 2777 E Camelback Rd, Ste 220, Phoenix, AZ 85016.

Mailing Address: 2777 E Camelback Rd, Ste 220, Phoenix, AZ 85016.

Phone: 602-340-1466. **Fax:** 602-808-8864.

E-mail: josephkoker@ionmedia.com

Web Site: http://www.ionmedia.com

Technical Facilities: Channel No. 52 (698-704 MHz). Authorized power: 200-kw max. visual, aural. Antenna: 1791-ft above av. terrain, 371-ft. above ground, 2999-ft. above sea level.

Latitude	33°	20'	03"
Longitude	112°	03'	38"

Holds CP for change to channel number 51, 210-kw max. visual, 1749-ft above av. terrain, 331-ft. above ground, 2959-ft. above sea level; BPCDT-20080311ACU.

Note: Latitude and longitude coordinates shown are based on the North American Datum of 1927 (NAD 27) as currently required by the Mass Media Bureau of the FCC.

Ownership: ION Media Networks Inc. (Group Owner).

Began Operation: October 1, 2002. Standard Definition. Station plans to broadcast digitally on its analog channel allotment.

Represented (legal): Dow Lohnes PLLC.

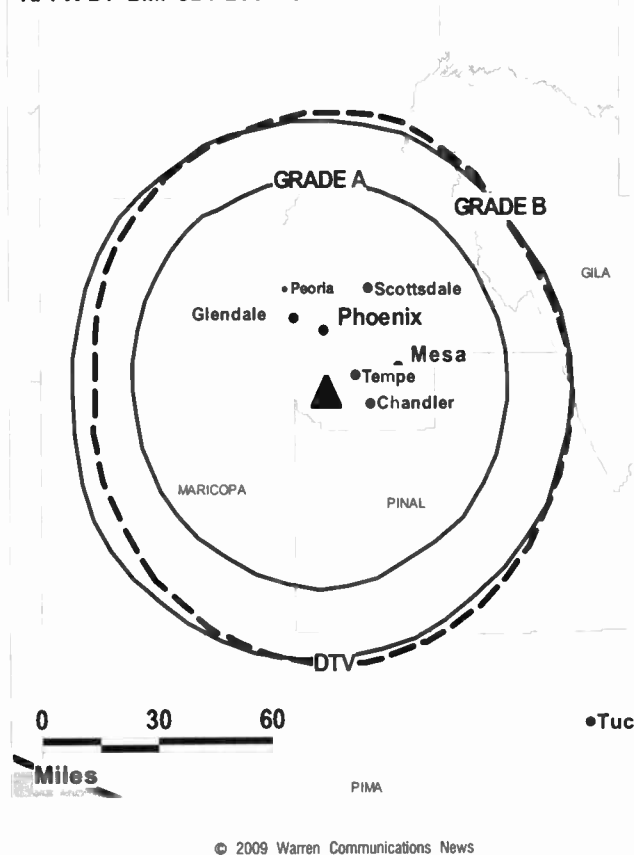
Personnel:

Raymond Gatzen, Master Control Operator.

Ken Sell, Chief Engineer.

Angela Huertas, Traffic Manager.

KPPX-DT BMPCDT-20011012AAZ GRANTED: 4/10/2002



City of License: Tolleson. **Station DMA:** Phoenix (Prescott), AZ. **Rank:** 12.

Nielsen Data: Not available.

KGUN
Ch. 9

Network Service: ABC.

Licensee: Journal Broadcast Corp., 3355 S. Valley View Blvd., Las Vegas, NV 89102.

Studio: 7280 E Rosewood St, Tucson, AZ 85710.

Mailing Address: 7280 E Rosewood St, Tucson, AZ 85710.

Phone: 520-722-5486. **Fax:** 520-733-7050.

E-mail: jbrinks@kgun9.com

Web Site: http://www.kgun9.com

Technical Facilities: Channel No. 9 (186-192 MHz). Authorized power: 110-kw visual, aural. Antenna: 3740-ft above av. terrain, 220-ft. above ground, 8760-ft. above sea level.

Latitude 32° 24' 53"
Longitude 110° 42' 58"

Note: Latitude and longitude coordinates shown are based on the North American Datum of 1927 (NAD 27) as currently required by the Mass Media Bureau of the FCC.

Multichannel TV Sound: Stereo only.

Satellite Earth Stations: Transmitter Harris; Andrew, 7.1-meter C-band; Prodelin, 3.6-meter C-band; RCA Americom, 4.5-meter Ku-band; Comtech, 4.5-meter C-band; Andrew, 4.5-meter C-band; RCA, M/A-Com, Avantek, Andrew receivers.

Ownership: Journal Communications Inc. (Group Owner).

Began Operation: June 3, 1956. Sale to H. U. Garrett group from D. W. Ingram approved by FCC December 19, 1956. Sale to Henry S. Hilberry & associates by H. U. Garrett group approved by FCC December 14, 1960. Sale to Gilmore Broadcasting Corp. of Arizona by Hilberry group along with WEHT(TV), Evansville, IN approved by FCC July 15, 1964. Sale to May Broadcasting Co. by Gilmore approved by FCC July 31, 1968. Sale to Lee Enterprises Inc. by May Broadcasting Co. approved by FCC November 7, 1986. Sale to Emmis Communications Corp. by Lee Enterprises Inc. approved by FCC September 25, 2000. Sale to present owner by Emmis Communications Corp. approved by FCC November 29, 2005.

Represented (sales): MMT Sales Inc.

Represented (legal): Leventhal, Senter & Lerman PLLC.

Personnel:

Julie Brinks, General Manager.

Adam Johnston, General Sales Manager.

Jay Clifford, Local Sales Manager.

Mandy Anderson, National Sales Manager.

Lena Sadiwskyj, News Director.

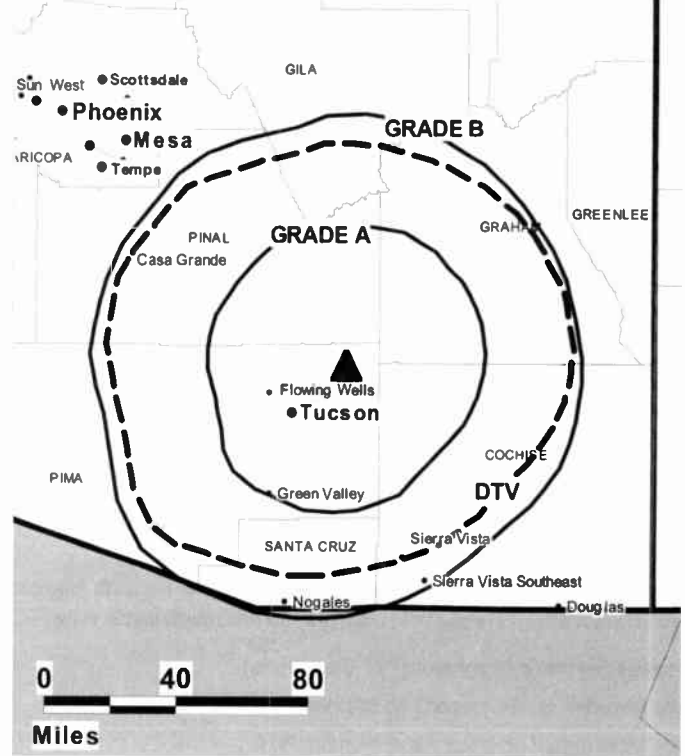
Steve Somerville, Chief Engineer.

Vickie Lynn Dupree, Business Manager.

Scott Blake, Production Manager.

Steve Harris, Creative Services & Public Service Director.

KGUN BPCT-20050413 ABP GRANTED: 4/29/2005



© 2009 Warren Communications News

City of License: Tucson. **Station DMA:** Tucson (Sierra Vista), AZ. **Rank:** 68.

Circulation © 2008 Nielsen. Coverage based on Nielsen study.

GrandTotal	Cable TV Households	Non-cable TV Households	Total TV Households
Estimated Station Totals *	302,820	215,300	518,120
Average Weekly Circulation (2008)	167,609	107,957	275,566
Average Daily Circulation (2008)			134,445
Station DMA Total	Cable TV Households	Non-cable TV Households	Total TV Households
Estimated Station Totals *	260,210	186,340	446,550
Average Weekly Circulation (2008)	161,877	105,653	267,530
Average Daily Circulation (2008)			131,141
Other OMA Total	Cable TV Households	Non-cable TV Households	Total TV Households
Estimated Station Totals *	42,610	28,960	71,570
Average Weekly Circulation (2008)	5,732	2,304	8,036
Average Daily Circulation (2008)			3,304

*Estimated station totals are sums of the Nielsen TV and Cable TV household estimates for each county in which the station registers viewing of more than 5% as per the Nielsen Survey Methods.

KGUN-DT
Ch. 35

Network Service: ABC.

Licensee: Jounal Broadcast Corp., 3355 S. Valley View Blvd., Las Vegas, NV 89102.

Studio: 7280 E Rosewood St, Tucson, AZ 85710.

Mailing Address: 7280 E Rosewood St, Tucson, AZ 85710.

Phone: 520-722-5486. **Fax:** 520-733-7050.

E-mail: jbrinks@kgun9.com

Web Site: http://www.kgun9.com

Technical Facilities: Channel No. 35 (596-602 MHz). Authorized power: 266.3-kw max. visual, aural. Antenna: 3704-ft above av. terrain, 184-ft. above ground, 8724-ft. above sea level.

Latitude	32°	24'	53"
Longitude	110°	42'	58"

Requests CP for change to channel number 9, 10.3-kw visual, 3740-ft above av. terrain, 220-ft. above ground, 8760-ft. above sea level; BPCDT-2Q080213AGK.

Note: Latitude and longitude coordinates shown are based on the North American Datum of 1927 (NAD 27) as currently required by the Mass Media Bureau of the FCC.

Ownership: Jounal Communications Inc. (Group Owner).

Began Operation: Station operating; no on-air date

Represented (legal): Leventhal, Senter & Lerman PLLC.

Represented (sales): Continental Television Sales.

Personnel:

Julie Brinks, General Manager.

Adam Johnston, General Sales Manager.

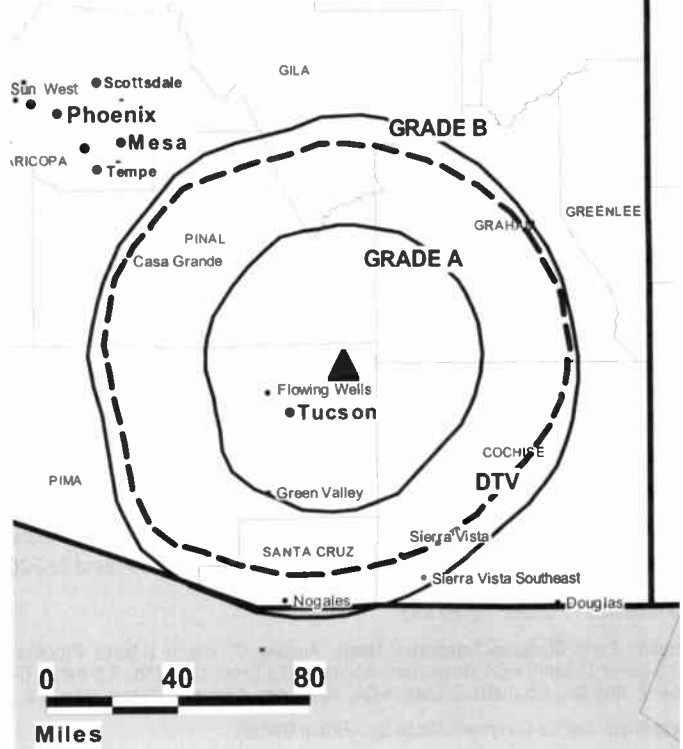
Jay Clifford, Local Sales Manager.

Mandy Anderson, National Sales Manager.

Lena Sadiwskyj, News Director.

Steve Somerville, Chief Engineer.

KGUN-DT BMPCDT-20050413ABK GRANTED: 4/20/2005



© 2009 Warren Communications News

Vickie Lynn Dupree, Business Manager.

Scott Blake, Production Manager.

Steve Harris, Creative Services & Public Service Director.

City of License: Tucson. **Station DMA:** Tucson (Sierra Vista), AZ. **Rank:** 68.

Nielsen Data: Not available.

Arizona — Tucson

KHRR Ch. 40

Network Service: TMO.

Licensee: NBC Telemundo License Co., 1299 Pennsylvania Ave. NW, 11th Floor, c/o NBC Inc., Washington, DC 20004.

Studio: 5151 E Broadway, Ste 600, Tucson, AZ 85711.

Mailing Address: 5151 E Broadway, Ste 600, Tucson, AZ 85711.

Phone: 520-396-2600. **Fax:** 520-396-2640.

E-mail: araceli.deleon@nbcuni.com

Web Site: http://www.telemundo.com

Technical Facilities: Channel No. 40 (626-632 MHz). Authorized power: 1550-kw max. & 1550-kw horizontal visual, 153.4-kw aural. Antenna: 2031-ft above av. terrain, 184-ft. above ground, 4537-ft. above sea level.

Latitude 32° 14' 55.25"
Longitude 111° 06' 57.18"

Transmitter: American Tower Site, Tucson.

Note: Latitude and longitude coordinates shown are based on the North American Datum of 1927 (NAD 27) as currently required by the Mass Media Bureau of the FCC.

Multichannel TV Sound: Stereo only.

Satellite Earth Stations: Transmitter Comark; United Satellite Systems, 7-meter C-band; RCA, 5-meter Ku-band; Scientific-Atlanta, NSC, M/A-Com, Drake receivers.

Ownership: NBC Universal (Group Owner).

Began Operation: January 1, 1985. Left air October 17, 1989. Returned to air July 1, 1992. Sale to Jay S. Zucker by Les Von Eberstein, trustee approved by FCC October 16, 1991. Sale to Apogeo Television by Jay S. Zucker approved by FCC October 23, 1998. Sale to present owner by Apogeo Television approved by FCC December 12, 2002.

Represented (sales): Telemundo Network Group.

Represented (legal): Shainis & Peltzman Chartered.

Personnel:

Araceli De Leon, General Manager.

Jaime Jimenez, General Sales Manager.

Alice Solis, National Sales Manager.

Jose Flores, News Director.

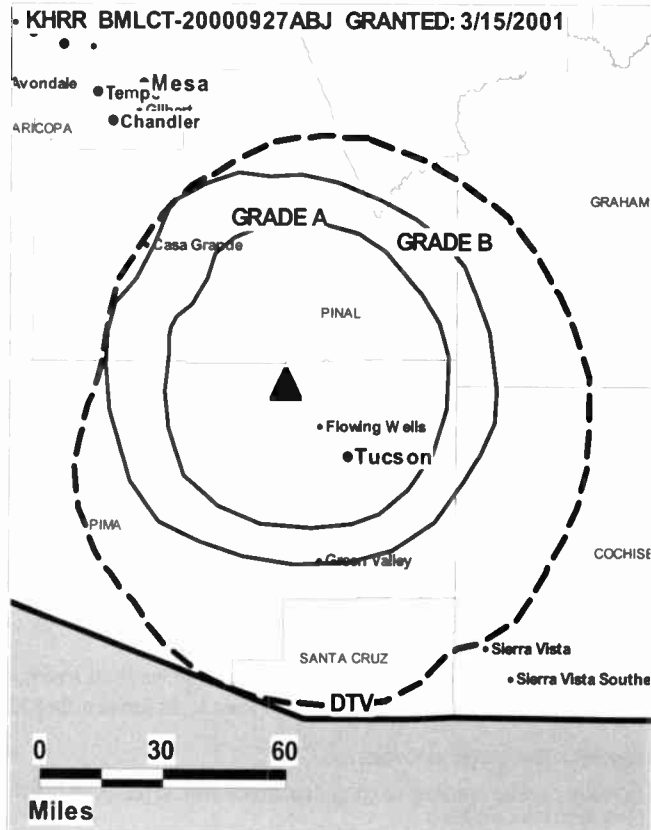
Jeff Lovetinsky, Technology Director.

Samantha Polonsky, Finance Manager.

Lupita Celaya, Traffic Manager.

Pablo Sierra, Production Manager.

Aldo Contreras, Creative Services Manager.



© 2009 Warren Communications News

Monica Rego, Human Resources Director.

Juan Villa, Community Relations Manager.

City of License: Tucson. **Station DMA:** Tucson (Sierra Vista), AZ. **Rank:** 68.

Circulation © 2008 Nielsen. Coverage based on Nielsen study.

GrandTotal	Cable TV Households	Non-cable TV Households	Total TV Households
Estimated Station Totals *	28,970	8,320	37,290
Average Weekly Circulation (2008)	2,383	449	2,832
Average Daily Circulation (2008)			1,061

Station DMA Total	Cable TV Households	Non-cable TV Households	Total TV Households
Estimated Station Totals *	28,970	8,320	37,290
Average Weekly Circulation (2008)	2,383	449	2,832
Average Daily Circulation (2008)			1,061

*Estimated station totals are sums of the Nielsen TV and Cable TV household estimates for each county in which the station registers viewing of more than 5% as per the Nielsen Survey Methods.

KHRR-DT
Ch. 42

Network Service: TMO.

Licensee: NBC Telemundo License Co., 1299 Pennsylvania Ave. NW, 11th Floor, c/o NBC Inc., Washington, DC 20004.

Studio: 5151 E Broadway, Ste 600, Tucson, AZ 85711.

Mailing Address: 5151 E Broadway, Ste 600, Tucson, AZ 85711.

Phone: 520-396-2600. **Fax:** 520-396-2640.

E-mail: araceli.deleon@nbcuni.com

Web Site: http://www.telemundo.com

Technical Facilities: Channel No. 42 (638-644 MHz). Authorized power: 12.7-kw max. visual, aural. Antenna: 1961-ft above av. terrain, 130-ft. above ground, 4477-ft. above sea level.

Latitude	32°	14'	56.5"
Longitude	111°	06'	57"

Holds CP for change to channel number 40, 396-kw max. visual, 2037-ft above av. terrain, 198-ft. above ground, 4538-ft. above sea level; lat. 32° 14' 55", long. 111° 06' 57", BPCDT-20080317AFA.

Note: Latitude and longitude coordinates shown are based on the North American Datum of 1927 (NAD 27) as currently required by the Mass Media Bureau of the FCC.

Ownership: NBC Universal (Group Owner).

Began Operation: Station operating; no on-air date. Station plans to broadcast digitally on its analog channel allotment.

Represented (sales): Telemundo Network Group.

Personnel:

Araceli De Leon, General Manager.

Jaime Jimenez, General Sales Manager.

Alice Solis, National Sales Manager.

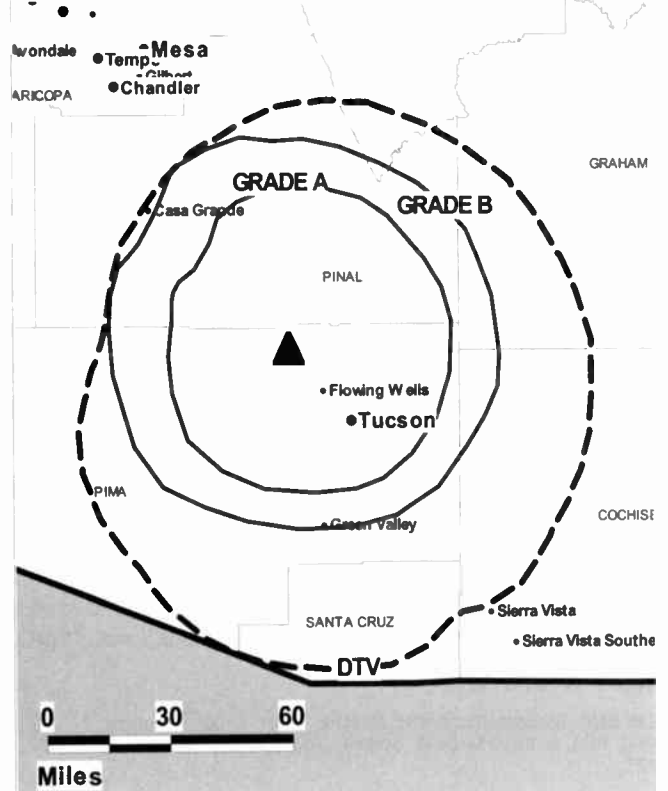
Jose Flores, News Director.

Jeff Lovetinsky, Technology Director.

Samantha Polonsky, Finance Manager.

Lupita Celaya, Traffic Manager.

• KHRR-DT BPCDT-20080317AFA GRANTED: 3/31/2008



© 2009 Warren Communications News

Pablo Sierra, Production Manager.

Aldo Contreras, Creative Services Manager.

Monica Rego, Human Resources Director.

Juan Villa, Community Relations Manager.

City of License: Tucson. **Station DMA:** Tucson (Sierra Vista), AZ. **Rank:** 68.

Nielsen Data: Not available.

KMSB-DT
Ch. 25

Network Service: FOX.

Licensee: KMSB-TV Inc., 1855 N. 6th Ave., Tucson, AZ 85705.

Studio: 1855 N. 6th Ave., Tucson, AZ 85705.

Mailing Address: 1855 N. 6th Ave., Tucson, AZ 85705.

Phone: 520-770-1123. **Fax:** 520-629-7185.

E-mail: tsmith@kmsb.com

Web Site: <http://www.fox11az.com>

Technical Facilities: Channel No. 25 (536-542 MHz). Authorized power: 480-kw max. visual, aural. Antenna: 3684-ft above av. terrain, 174-ft. above ground, 8724-ft. above sea level.

Latitude	32°	24'	56"
Longitude	110°	42'	50"

Note: Latitude and longitude coordinates shown are based on the North American Datum of 1927 (NAD 27) as currently required by the Mass Media Bureau of the FCC.

Multichannel TV Sound: Stereo and separate audio program.

Ownership: Belo Corp. (Group Owner).

Began Operation: Station operating; no on-air date

Represented (sales): TeleRep Inc.

Personnel:

Tod A. Smith, President & General Manager.

Lou Medran, Operations Manager.

John Stringer, General Sales Manager.

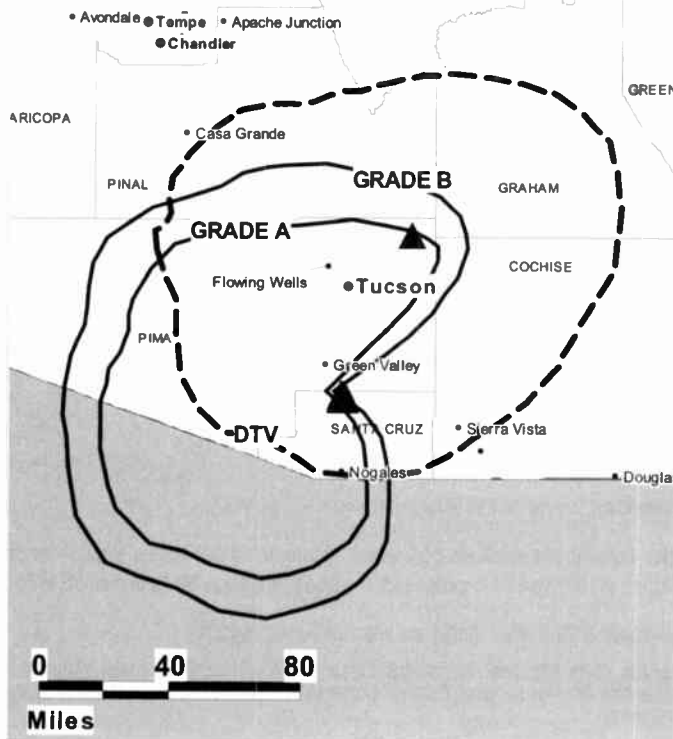
Brian Gee, Local Sales Manager.

Jim Watson, Local Sales Manager.

Geoff Blumenthal, National Sales Manager.

Walcott Denison III, Engineering Director.

KMSB-DT BPCDT-19991029AGO GRANTED: 6/7/2004



© 2009 Warren Communications News

Brian Baltosiewicz, Creative Services Director.

Betsy Green, Marketing Director.

Bob Lee, Community Relations Coordinator.

City of License: Tucson. **Station DMA:** Tucson (Sierra Vista), AZ. **Rank:** 68.

Nielsen Data: Not available.

KMSB-TV
Ch. 11

Network Service: FOX.

Licensee: KMSB-TV Inc., 400 S. Record St., Dallas, TX 75202.

Studio: 1855 N. 6th Ave., Tucson, AZ 85705.

Mailing Address: 1855 N. 6th Ave., Tucson, AZ 85705.

Phone: 520-770-1123. **Fax:** 520-629-7185.

E-mail: tsmith@kmsb.com

Web Site: http://www.fox11az.com

Technical Facilities: Channel No. 11 (198-204 MHz). Authorized power: 316-kw visual, 31.6-kw aural. Antenna: 1663-ft above av. terrain, 187-ft. above ground, 6056-ft. above sea level.

Latitude 31° 42' 18"
Longitude 110° 55' 26"

Transmitter: 2.5-mi. NW of Mount Hopkins.

Note: Latitude and longitude coordinates shown are based on the North American Datum of 1927 (NAD 27) as currently required by the Mass Media Bureau of the FCC.

Multichannel TV Sound: Stereo and separate audio program.

Satellite Earth Stations: Transmitter Larcas; RCA Americom, 3-meter Ku-band; Scientific-Atlanta, 5-meter C-band; Comtech, 5-meter KC-band; Scientific-Atlanta receivers.

LMA: Local marketing agreement with KTTU-TV (M), Tucson.

Ownership: Belo Corp. (Group Owner).

Began Operation: February 1, 1967. Sale to present owner by Providence Journal approved by FCC February 28, 1997. Sale to Providence Journal by Roadrunner TV Ltd. Partnership approved by FCC November 19, 1984. Previous sale by I.B.C. (Danny Thomas, et al.) approved by FCC November 16, 1976 (Television Digest, Vol. 24:12, 40).

Represented (sales): TeleRep Inc.

Represented (legal): Wiley Rein LLP.

Represented (engineering): Smith & Fisher.

Personnel:

Tod A. Smith, President & General Manager.

Lou Medran, Operations Manager.

John Stringer, General Sales Manager.

Brian Gee, Local Sales Manager.

Jim Watson, Local Sales Manager.

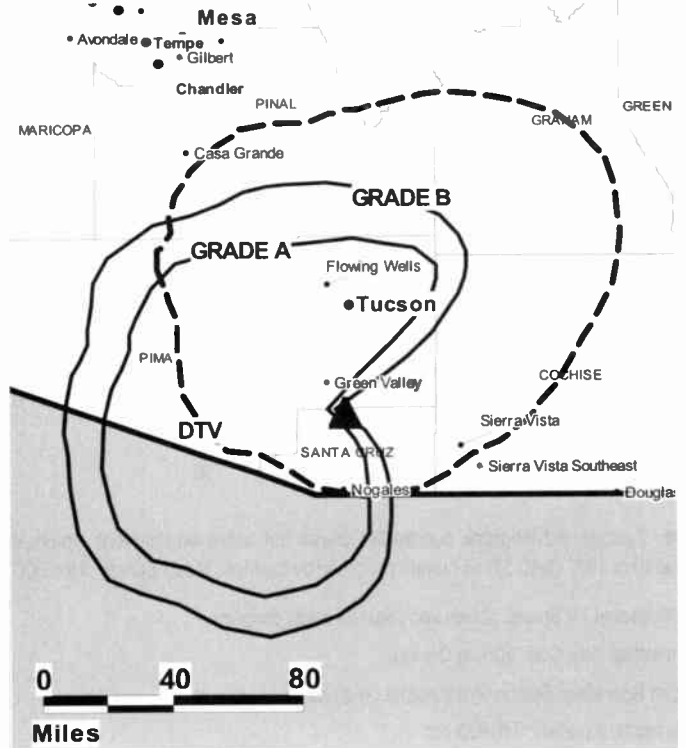
Geoff Blumenthal, National Sales Manager.

Walcott Denison III, Engineering Director.

Brian Baltosiewich, Creative Services Director.

Betsy Green, Marketing Director.

KMSB-TV BPCT-19880510KE GRANTED: 6/24/1988



© 2009 Warren Communications News

Bob Lee, Community Relations Coordinator.

City of License: Tucson. **Station DMA:** Tucson (Sierra Vista), AZ. **Rank:** 68.

Circulation © 2008 Nielsen. Coverage based on Nielsen study.

GrandTotal	Cable TV Households	Non-cable TV Households	Total TV Households
Estimated Station Totals *	297,380	186,340	483,720
Average Weekly Circulation (2008)	132,967	86,856	219,823
Average Daily Circulation (2008)			68,562
Station DMA Total	Cable TV Households	Non-cable TV Households	Total TV Households
Estimated Station Totals *	260,210	186,340	446,550
Average Weekly Circulation (2008)	130,291	86,856	217,147
Average Daily Circulation (2008)			68,153
Other DMA Total	Cable TV Households	Non-cable TV Households	Total TV Households
Estimated Station Totals *	37,170	0	37,170
Average Weekly Circulation (2008)	2,676	0	2,676
Average Daily Circulation (2008)			409

*Estimated station totals are sums of the Nielsen TV and Cable TV household estimates for each county in which the station registers viewing of more than 5% as per the Nielsen Survey Methods.

KOLD-DT
Ch. 32

Network Service: CBS.

Licensee: KOLD License Subsidiary LLC, 201 Monroe St., RSA Tower, 20th Floor, Montgomery, AL 36104.

Studio: 7831 N. Business Park Dr., Tucson, AZ 85743.

Mailing Address: 7831 N. Business Park Dr., Tucson, AZ 85743.

Phone: 520-744-1313. **Fax:** 520-744-5233.

E-mail: marminio@kold.com

Web Site: <http://www.kold.com>

Technical Facilities: Channel No. 32 (578-584 MHz). Authorized power: 108-kw max. visual, aural. Antenna: 3684-ft above av. terrain, 174-ft. above ground, 8724-ft. above sea level.

Latitude	32°	24'	56"
Longitude	110°	42'	50"

Note: Latitude and longitude coordinates shown are based on the North American Datum of 1927 (NAD 27) as currently required by the Mass Media Bureau of the FCC.

Ownership: Raycom Media Inc. (Group Owner).

Began Operation: Station operating; no on-air date

Represented (legal): Covington & Burling.

Personnel:

Jim Arnold, General Manager.

Bob Gaff, Operations Manager.

Mark Arminio, General Sales Manager.

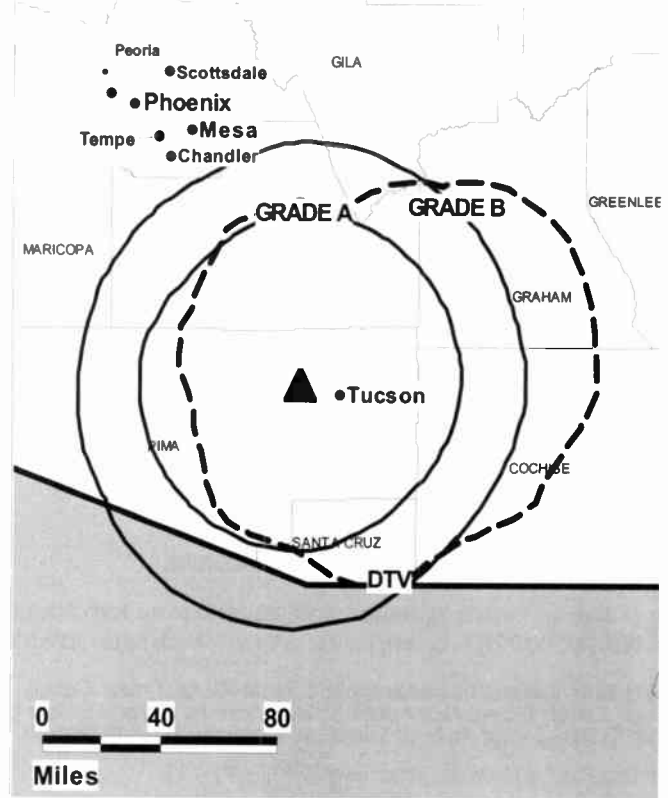
Kristin Martin, National Sales Manager.

Bob Duffy, Regional Sales Manager.

Michelle Germano, News Director.

Lorne Earle, Chief Engineer.

KOLD-DT BMPCDT-20010907AAE GRANTED: 3/11/2003



© 2009 Warren Communications News

Lisa Tuft, Traffic Manager.

Lec Coble, Marketing & Promotions Director.

City of License: Tucson. **Station DMA:** Tucson (Sierra Vista), AZ. **Rank:** 68.

Nielsen Data: Not available.

KOLD-TV
Ch. 13

Network Service: CBS.

Licensee: KOLD License Subsidiary LLC, 201 Monroe St., RSA Tower, 20th Floor, Montgomery, AL 36104.

Studio: 7831 N. Business Park Dr., Tucson, AZ 85743.

Mailing Address: 7831 N. Business Park Dr., Tucson, AZ 85743.

Phone: 520-744-1313. **Fax:** 520-744-5233.

E-mail: marminio@kold.com

Web Site: http://www.kold.com

Technical Facilities: Channel No. 13 (210-216 MHz). Authorized power: 302-kw visual, aural. Antenna: 2041-ft above av. terrain, 187-ft. above ground, 4555-ft. above sea level.

Latitude 32° 14' 56"
Longitude 111° 06' 58"

Transmitter: 11.5-mi. WNW of Tucson, in the Tucson Mountains.

Note: Latitude and longitude coordinates shown are based on the North American Datum of 1927 (NAD 27) as currently required by the Mass Media Bureau of the FCC.

Satellite Earth Stations: Transmitter Harris; Scientific-Atlanta, 7-meter C-band; Uniden, 3-meter C-band; AFC, 4-meter Ku-band; Scientific-Atlanta, 4.6-meter C-band; SatCom, 5-meter Ku-band; Scientific-Atlanta, Omni, M/A-Com receivers.

Ownership: Raycom Media Inc. (Group Owner).

Began Operation: January 13, 1953. Sale to Evening News Assn. by Gene Autry & associates approved by FCC May 21, 1969 (Television Digest, Vol. 9:15, 20). Sale to Knight-Ridder approved by FCC January 13, 1986 (Vol. 26:3). Sale to News Press & Gazette Co. approved by FCC April 26, 1989 (Vol. 29:9). Sale to New Vision Television approved by FCC December 27, 1993. Sale to Ellis Communications approved by FCC February 10, 1995 (Vol. 34:48; 35:14). Sale to present owner by Ellis Communications approved by FCC July 26, 1996.

Represented (sales): Harrington Righter & Parsons Inc. (HRP).

Represented (legal): Covington & Burling.

Personnel:

Jim Arnold, General Manager.

Bob Gaff, Operations Manager.

Mark Arminio, General Sales Manager.

Kristin Martin, National Sales Manager.

Bob Duffy, Regional Sales Manager.

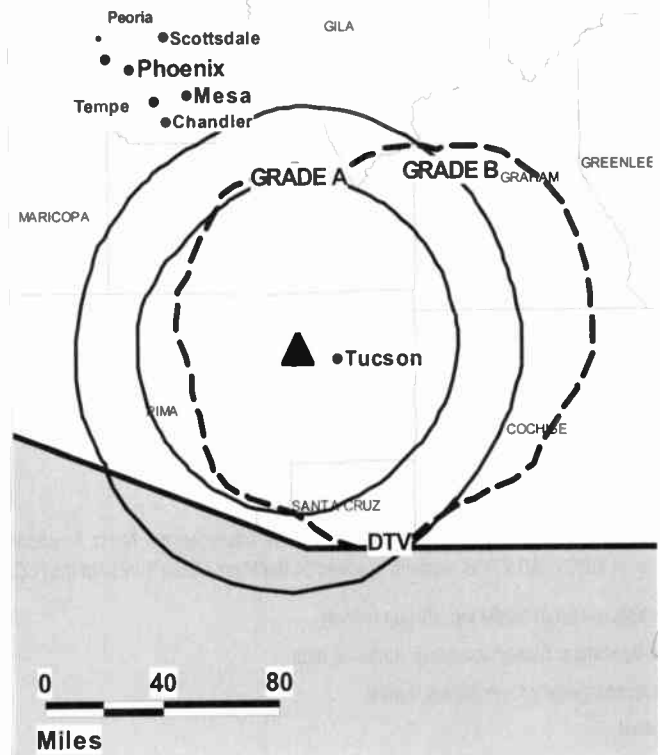
Michelle Germano, News Director.

Lorne Earle, Chief Engineer.

Lisa Tuft, Traffic Manager.

Lec Coble, Marketing & Promotions Director.

KOLD-TV BPCT-19900726KF GRANTED: 1/25/1991



© 2009 Warren Communications News

City of License: Tucson. **Station DMA:** Tucson (Sierra Vista), AZ. **Rank:** 68.

Circulation © 2008 Nielsen. Coverage based on Nielsen study.

GrandTotal	Cable TV Households	Non-cable TV Households	Total TV Households
Estimated Station Totals *	297,380	190,940	488,320
Average Weekly Circulation (2008)	172,594	112,350	284,944
Average Daily Circulation (2008)			138,492
Station DMA Total	Cable TV Households	Non-cable TV Households	Total TV Households
Estimated Station Totals *	260,210	186,340	446,550
Average Weekly Circulation (2008)	165,383	111,697	277,080
Average Daily Circulation (2008)			136,844
Other DMA Total	Cable TV Households	Non-cable TV Households	Total TV Households
Estimated Station Totals *	37,170	4,600	41,770
Average Weekly Circulation (2008)	7,211	653	7,864
Average Daily Circulation (2008)			1,648

*Estimated station totals are sums of the Nielsen TV and Cable TV household estimates for each county in which the station registers viewing of more than 5% as per the Nielsen Survey Methods.

KTTU-DT
Ch. 19

Network Service: MNT.

Licensee: KTTU Inc., 400 S. Record St., Dallas, TX 75202.

Studio: 1855 N. 6th Ave., Tucson, AZ 85705.

Mailing Address: 1855 N. 6th Ave., Tucson, AZ 85705.

Phone: 520-770-1123. **Fax:** 520-629-7185.

E-mail: tsmith@kmsb.com

Web Site: <http://www.kttu.com>

Technical Facilities: Channel No. 19 (500-506 MHz). Authorized power: 480-kw max. visual, aural. Antenna: 3684-ft above av. terrain, 174-ft. above ground, 8724-ft. above sea level.

Latitude	32°	24'	56"
Longitude	110°	42'	50"

Note: Latitude and longitude coordinates shown are based on the North American Datum of 1927 (NAD 27) as currently required by the Mass Media Bureau of the FCC.

Multichannel TV Sound: Stereo and separate audio program.

Ownership: Belo Corp. (Group Owner).

Began Operation: Station operating; no on-air date

Personnel:

Tod A. Smith, President & General Manager.

Lou Medran, Operations Manager.

John Stringer, General Sales Manager.

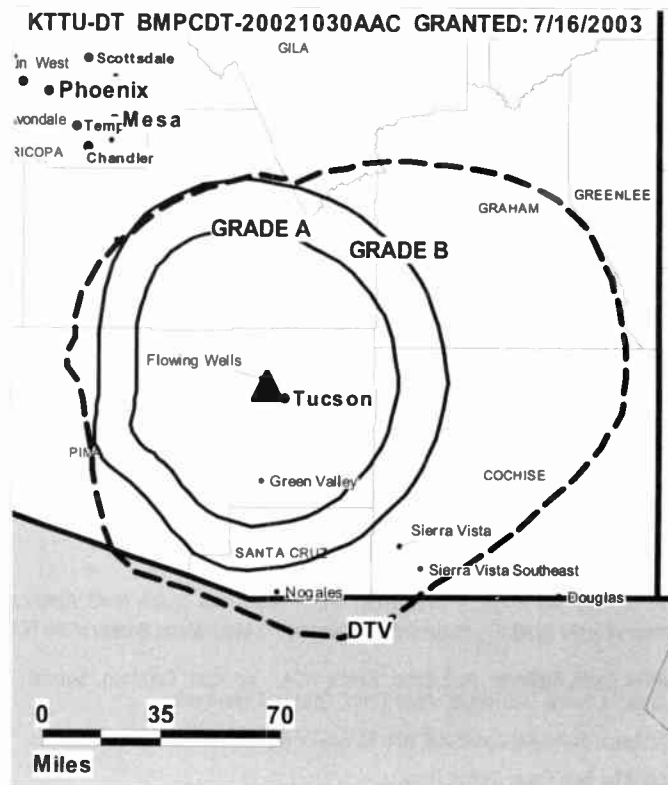
Brian Gee, Local Sales Manager.

Jim Watson, Local Sales Manager.

Geoff Blumenthal, National Sales Manager.

Walcott Denison III, Engineering Director.

Betsy Green, Marketing Director.



© 2009 Warren Communications News

Brian Baltosiewich, Creative Services Director.

Bob Lee, Community Relations Coordinator.

City of License: Tucson. **Station DMA:** Tucson (Sierra Vista), AZ. **Rank:** 68.

Nielsen Data: Not available.

KTTU-TV
Ch. 18

Network Service: MNT.

Licensee: KTTU Inc., c/o Belo Corp., 400 S. Record St., Dallas, TX 75202.

Studio: 1855 N. 6th Ave., Tucson, AZ 85705.

Mailing Address: 1855 N. 6th Ave., Tucson, AZ 85705.

Phone: 520-770-1123. **Fax:** 520-629-7185.

E-mail: tsmith@kmsb.com

Web Site: http://www.kttu.com

Technical Facilities: Channel No. 18 (494-500 MHz). Authorized power: 2510-kw max. visual, 251-kw aural. Antenna: 1970-ft above av. terrain, 200-ft. above ground, 4560-ft. above sea level.

Latitude	32°	14'	55"
Longitude	110°	06'	57"

Transmitter: Tucson Mountains.

Note: Latitude and longitude coordinates shown are based on the North American Datum of 1927 (NAD 27) as currently required by the Mass Media Bureau of the FCC.

Satellite Earth Stations: Transmitter Harris; RCA, Ku-band; Comtech, 5-meter C-band; General Instrument, Agile Dmni, Standard receivers.

LMA: Local marketing agreement with KMSB-TV (F), Tucson.

Ownership: Belo Corp. (Group Owner).

Began Operation: December 31, 1984.

Represented (sales): TeleRep Inc.

Represented (legal): Wiley Rein LLP.

Represented (engineering): Smith & Fisher.

Personnel:

Tod A. Smith, President & General Manager.

Lou Medran, Operations Manager.

John Stringer, General Sales Manager.

Brian Gee, Local Sales Manager.

Jim Watson, Local Sales Manager.

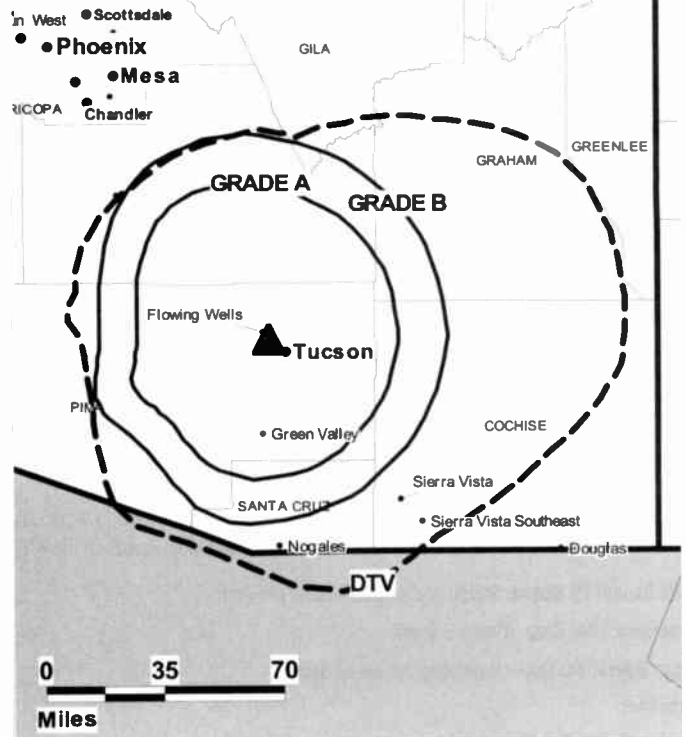
Geoff Blumenthal, National Sales Manager.

Brian Baltosiewich, Creative Services Director.

Walcott Denison III, Engineering Director.

Betsy Green, Marketing Director.

KTTU-TV BMPCT-19840522KI GRANTED: 7/31/1984



© 2009 Warren Communications News

Bob Lee, Community Relations Coordinator.

City of License: Tucson. **Station DMA:** Tucson (Sierra Vista), AZ. **Rank:** 68.

Circulation © 2008 Nielsen. Coverage based on Nielsen study.

GrandTotal	Cable TV Households	Non-cable TV Households	Total TV Households
Estimated Station Totals *	254,830	186,340	441,170
Average Weekly Circulation (2008)	56,067	43,806	99,873
Average Daily Circulation (2008)			32,641

Station DMA Total	Cable TV Households	Non-cable TV Households	Total TV Households
Estimated Station Totals *	254,830	186,340	441,170
Average Weekly Circulation (2008)	56,067	43,806	99,873
Average Daily Circulation (2008)			32,641

*Estimated station totals are sums of the Nielsen TV and Cable TV household estimates for each county in which the station registers viewing of more than 5% as per the Nielsen Survey Methods.

KVOA
Ch. 4

Network Service: NBC.

Licensee: KVOA Communications Inc., 209 W. Elm St., Tucson, AZ 85705.

Studio: 209 W. Elm St., Tucson, AZ 85705.

Mailing Address: PO Box 5188, Tucson, AZ 85703.

Phone: 520-792-2270; 520-624-2477 (news). **Fax:** 520-620-1309.

E-mail: gnielsen@kvoa.com

Web Site: http://www.kvoa.com

Technical Facilities: Channel No. 4 (66-72 MHz). Authorized power: 35-kw visual, 6.92-kw aural. Antenna: 3683-ft above av. terrain, 159-ft. above ground, 8701-ft. above sea level.

Latitude 32° 24' 56"
Longitude 110° 42' 48.5"

Transmitter: Mount Bigelow, 18-mi. NE of Tucson.

Note: Latitude and longitude coordinates shown are based on the North American Datum of 1927 (NAD 27) as currently required by the Mass Media Bureau of the FCC.

Multichannel TV Sound: Stereo only.

Satellite Earth Stations: Transmitter Harris; Harris, 6.1-meter Ku-band; SatCom, 7-meter C-band; RCA Americom, 4.5-meter Ku-band; Harris, 4.5-meter Ku-band; Comtech, 5-meter KC-band; Standard Communications, Omni receivers.

SNG Mobile Dish: Andrew, 2.6-meter Ku-band.

Ownership: Evening Post Publishing Co. (Group Owner).

Began Operation: September 27, 1953. Sale to present owner by H & C Communications approved by FCC October 28, 1993. Sale to H & C Communications by Donald R. Diamond, Richard L. Block, et al., approved by FCC June 28, 1982. Sale to Donald R. Diamond, Richard L. Block, et al., by Pulitzer Publishing approved by FCC November 24, 1972. Sale to Pulitzer Publishing by WGAL TV (Steinman) approved by FCC July 31, 1968. Sale to WGAL-TV Alvarado Television Co. Inc. approved by FCC January 23, 1963. Merger with KOAT-TV, Albuquerque approved by FCC September 30, 1959. Sale to Clinton McKinnon by A. M. Caldwell, Walter Süles & associates approved by FCC February 6, 1957.

Represented (sales): Katz Media Group.

Represented (legal): Dow Lohnes PLLC.

Personnel:

Gary Nielsen, President & General Manager.

Jeff Green, Local Sales Manager.

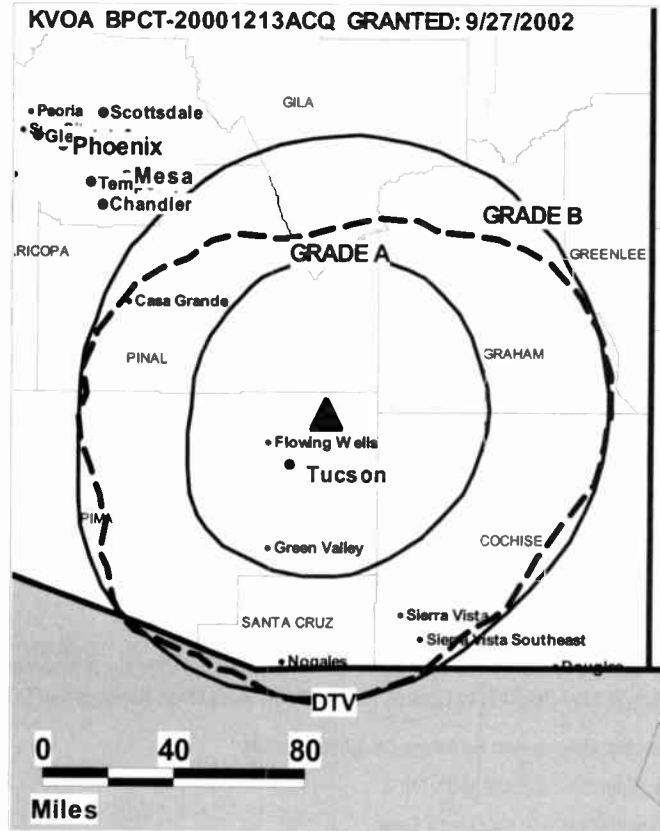
Kathleen Chool, News Director.

Linda Tremmelling, Business Manager.

Yvette Perez, Marketing & Communication Director.

David Kerrigan, Operations Manager.

Dottie Diaz, Traffic Manager.



© 2009 Warren Communications News

City of License: Tucson. **Station DMA:** Tucson (Sierra Vista), AZ. **Rank:** 68.

Circulation © 2008 Nielsen. Coverage based on Nielsen study.

GrandTotal	Cable TV Households	Non-cable TV Households	Total TV Households
Estimated Station Totals *	297,380	190,940	488,320
Average Weekly Circulation (2008)	171,890	103,906	275,796
Average Daily Circulation (2008)			130,997
Station OMA Total	Cable TV Households	Non-cable TV Households	Total TV Households
Estimated Station Totals *	260,210	186,340	446,550
Average Weekly Circulation (2008)	165,794	103,570	269,364
Average Daily Circulation (2008)			129,562
Other OMA Total	Cable TV Households	Non-cable TV Households	Total TV Households
Estimated Station Totals *	37,170	4,600	41,770
Average Weekly Circulation (2008)	6,096	336	6,432
Average Daily Circulation (2008)			1,435

*Estimated station totals are sums of the Nielsen TV and Cable TV household estimates for each county in which the station registers viewing of more than 5% as per the Nielsen Survey Methods.

KVOA-DT
Ch. 23

Network Service: NBC.

Licensee: KVOA Communications Inc., 209 W. Elm St., Tucson, AZ 85705.

Studio: 209 W. Elm St., Tucson, AZ 85705.

Mailing Address: PO Box 5188, Tucson, AZ 85703.

Phone: 520-792-2270; 520-624-2477 (news). **Fax:** 520-620-1309.

E-mail: gnielsen@kvoa.com

Web Site: http://www.kvoa.com

Technical Facilities: Channel No. 23 (524-530 MHz). Authorized power: 200-kw max. visual, aural. Antenna: 3636-ft above av. terrain, 170-ft. above ground, 8710-ft. above sea level.

Latitude	32°	24'	56"
Longitude	110°	42'	49"

Holds CP for change to 405-kw max. visual, 3684-ft above av. terrain, 174-ft. above ground, 8724-ft. above sea level; lat. 32° 24' 56", long. 110° 42' 50", BMPCDT-20031010ADG.

Note: Latitude and longitude coordinates shown are based on the North American Datum of 1927 (NAD 27) as currently required by the Mass Media Bureau of the FCC.

Ownership: Evening Post Publishing Co. (Group Owner).

Began Operation: December 31, 2002.

Represented (sales): Katz Media Group.

Personnel:

Gary Nielsen, President & General Manager.

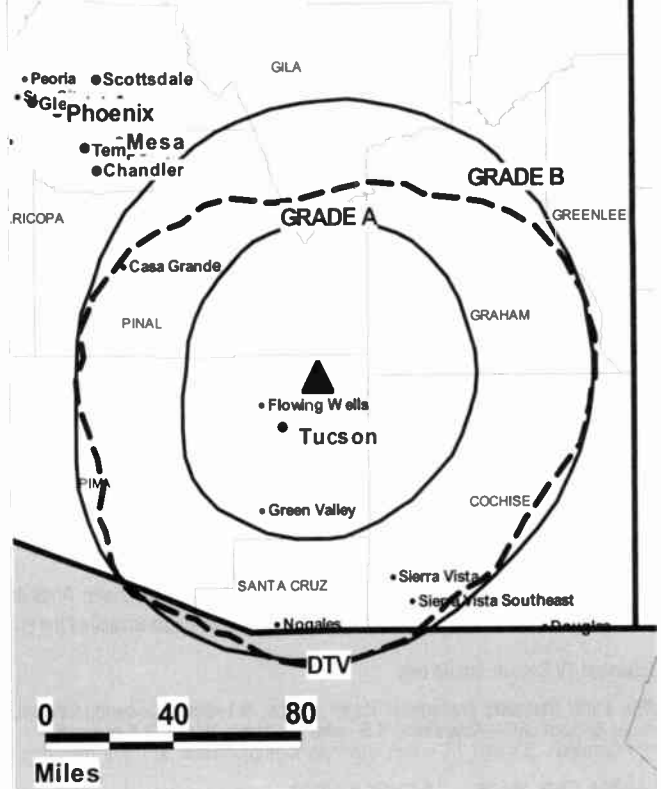
Yvette Perez, Marketing & Communication Director.

Jeff Green, Local Sales Manager.

Kathleen Choal, News Director.

Linda Tremmelling, Business Manager.

KVOA-DT BMPCDT-20031010ADG GRANTED: 5/15/2007



© 2009 Warren Communications News

Dave Kerrigan, Operations Manager.

Dottie Diaz, Traffic Manager.

City of License: Tucson. **Station DMA:** Tucson (Sierra Vista), AZ. **Rank:** 68.

Nielsen Data: Not available.

KSWT
Ch. 13

Network Service: CBS.

Licensee: Pappas Arizona License LLC, 5111 McKinley Ave., Fresno, CA 93727.

Studios: 1301 S. 3rd Ave., Yuma, AZ 85364; 510 Main St, Ste 112, El Centro, CA 92243.

Mailing Address: 1301 S. 3rd Ave., Yuma, AZ 85364.

Phone: 928-782-5113. **Fax:** 928-782-0866.

E-mail: awyatt@kswt.com

Web Site: http://www.kswt.com

Technical Facilities: Channel No. 13 (210-216 MHz). Authorized power: 316-kw visual, 31.6-kw aural. Antenna: 1560-ft above av. terrain, 403-ft. above ground, 2528-ft. above sea level.

Latitude 33° 03' 17.4"
Longitude 114° 49' 34.2"

Transmitter: Black Mountain, 17.5-mi. N of Ogilby, CA.

Note: Latitude and longitude coordinates shown are based on the North American Datum of 1927 (NAD 27) as currently required by the Mass Media Bureau of the FCC.

Multichannel TV Sound: Stereo only.

Satellite Earth Stations: Harris, 7-meter C-band; M/A-Com, 4.2-meter Ku-band; M/A-Com, Harris, Drexel receivers.

Ownership: Pappas Telecasting Companies (Group Owner).

Began Operation: December 3, 1963. Transfer to Azteca America Stations Group LLC by Harry J. Pappas approved by FCC March 20, 2001 but never consummated. Sale to present owner by Eclipse Media LLC approved by FCC May 31, 2000 (Television Digest, Vol. 40:18). Sale to Eclipse Media LLC by KB Media Inc. approved by FCC September 26, 1997. Sale to KB Media Inc. by Beacon Communications approved by FCC May 2, 1991. Sale to Beacon Communications by Service Broadcasters approved by FCC July 27, 1983. Sale to Service by Robert W. Crites, et al., approved by FCC October 19, 1977. Previous sale by Combined Communications approved by FCC August 2, 1973 (Vol. 12:41 13:33). Merger with KTAR Broadcasting to form Combined Communications Corp. approved by FCC October 22, 1969. Previous sale by Robert W. Crites and John & Helen Noga approved by FCC January 19, 1967.

Represented (sales): Continental Television Sales.

Represented (legal): O'Melveny & Myers LLP.

Personnel:

Andrew Wyatt, General Manager & General Sales Manager.

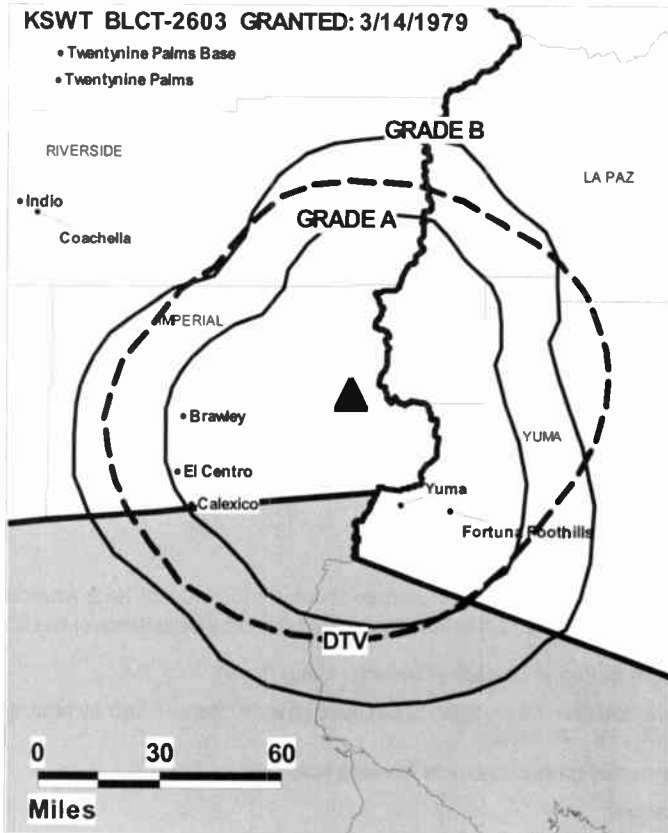
Julie Muhe, Regional & National Sales Manager.

Jon Fisher, Local Sales Manager.

Shannon Maze, News Director.

Doug Melanson, Chief Engineer.

Maria Dickinson, Business Manager.



Gail Chango, Program Director & Traffic Manager.

Fred McCarty, Promotion Director & News Operations Manager.

Michael Ochoa, Creative Services Manager.

City of License: Yuma. **Station DMA:** Yuma, AZ-El Centro, CA. **Rank:** 164.

Circulation © 2008 Nielsen. Coverage based on Nielsen study.

GrandTotal	Cable TV Households	Non-cable TV Households	Total TV Households
Estimated Station Totals *	48,470	64,750	113,220
Average Weekly Circulation (2008)	22,184	16,158	38,342
Average Daily Circulation (2008)			18,301
Station DMA Total	Cable TV Households	Non-cable TV Households	Total TV Households
Estimated Station Totals *	48,470	64,750	113,220
Average Weekly Circulation (2008)	22,184	16,158	38,342
Average Daily Circulation (2008)			18,301

*Estimated station totals are sums of the Nielsen TV and Cable TV household estimates for each county in which the station registers viewing of more than 5% as per the Nielsen Survey Methods.

KSWT-DT
Ch. 16

Network Service: CW, CBS.

Grantee: Pappas Arizona License LLC, 5111 McKinley Ave., Fresno, CA 93727.

Studios: 1301 S. 3rd Ave., Yuma, AZ 85364; 510 Main St, Ste 112, El Centro, CA 92243.

Mailing Address: 1301 S. 3rd Ave., Yuma, AZ 85364.

Phone: 928-782-5113. **Fax:** 928-783-0866.

E-mail: awyatt@kswt.com

Web Site: http://www.kswt.com

Technical Facilities: Channel No. 16 (482-488 MHz). Authorized power: 196-kw max. visual, aural. Antenna: 1457-ft above av. terrain, 302-ft. above ground, 2426-ft. above sea level.

Latitude	33°	03'	17"
Longitude	114°	49'	34"

Note: Latitude and longitude coordinates shown are based on the North American Datum of 1927 (NAD 27) as currently required by the Mass Media Bureau of the FCC.

Ownership: Pappas Telecasting Companies (Group Owner).

Began Operation: May 1, 2002. Station operating under Special Temporary Authority at 50.9-kw max. visual.

Represented (sales): Continental Television Sales.

Personnel:

Andrew Wyatt, General Manager & General Sales Manager.

Julie Muhe, National Sales Manager.

Jon Fisher, Local Sales Manager.

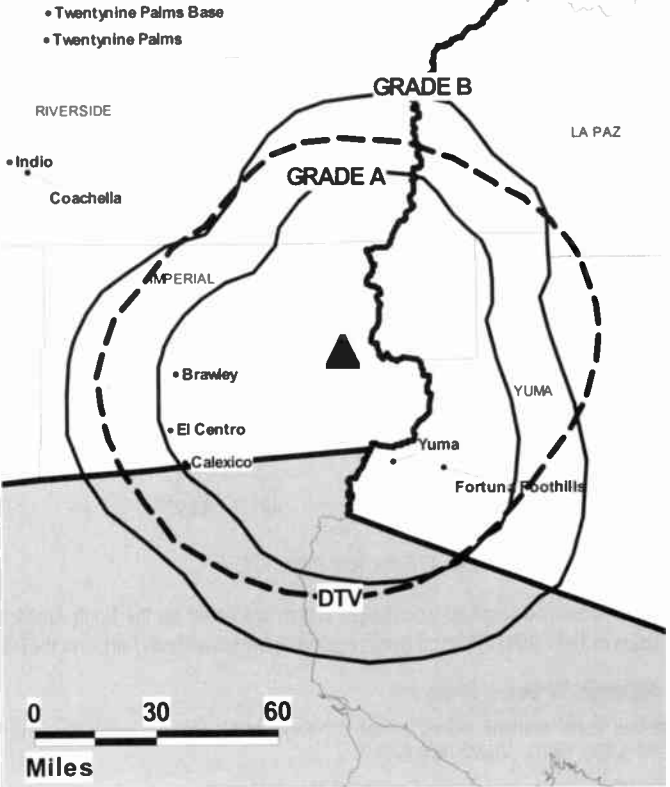
Shannon Maze, News Director.

Doug Melanson, Chief Engineer.

Maria Dickinson, Business Manager.

Gail Chango, Program Director & Traffic Manager.

KSWT-DT BPCDT-19991028ABD GRANTED: 8/24/2001



© 2009 Warren Communications News

Fred McCarty, Promotion Director & News Operations Manager.

Michael Ochoa, Creative Services Manager.

City of License: Yuma. **Station DMA:** Yuma, AZ-El Centro, CA. **Rank:** 164.

Nielsen Data: Not available.

**KYMA
Ch. 11**

Network Service: IND, NBC.

Licensee: Yuma Broadcasting Co., 1500 Foremaster Lane, Las Vegas, NV 89101.

Studio: 1385 S Pacific Ave, Yuma, AZ 85365.

Mailing Address: 1385 S Pacific Ave, Yuma, AZ 85365.

Phone: 928-782-1111; 800-944-6101. **Fax:** 928-782-5401.

E-mail: pheeink@kyma.com

Web Site: http://www.kyma.com

Technical Facilities: Channel No. 11 (198-204 MHz). Authorized power: 316-kw visual, 63.2-kw aural. Antenna: 1617-ft above av. terrain, 518-ft. above ground, 2536-ft. above sea level.

Latitude 33° 03' 10"
Longitude 114° 49' 40"

Transmitter: Black Mountain, 25-mi. NW of Yuma.

Note: Latitude and longitude coordinates shown are based on the North American Datum of 1927 (NAD 27) as currently required by the Mass Media Bureau of the FCC.

Satellite Earth Stations: Transmitter Harris; Standard Communications, 3-meter Ku-band; Andrew, 4.7-meter Ku-band.

Ownership: Sunbelt Communications Co. (Group Owner).

Began Operation: January 22, 1988.

Represented (sales): Blair Television.

Represented (engineering): Lohnes & Culver.

Personnel:

Paul Heebink, General Manager.

R. J. Russell, Operations & Engineering Manager.

Logan Holman, Sales Manager.

Eric Johnston, Production Manager.

Alfonso Charles, Promotions Manager.

Martin Guzman, Creative Services Producer.

City of License: Yuma. **Station DMA:** Yuma, AZ-El Centro, CA. **Rank:** 164.

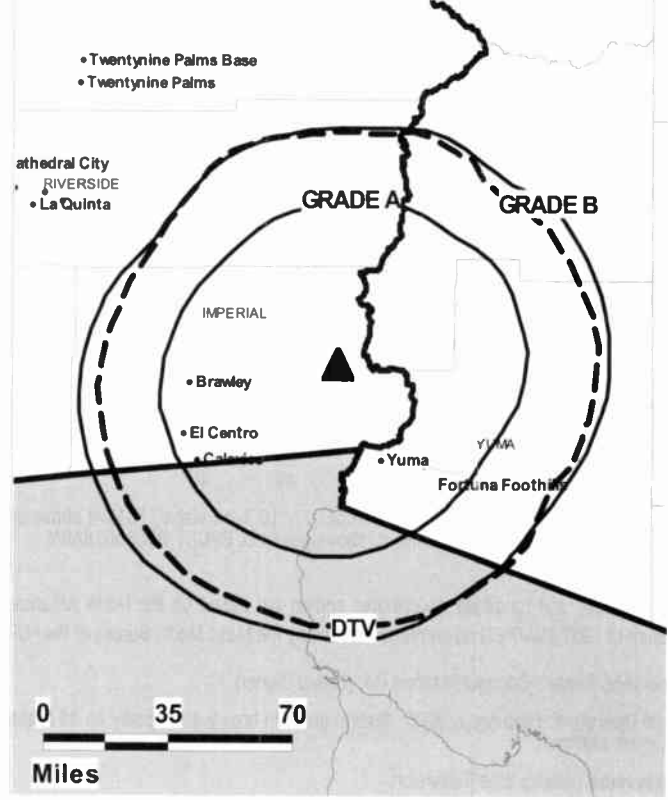
Setting the industry standard...

Communications Daily

Warren Communications News

FREE 30-day trial—call 800-771-9202 or visit www.warren-news.com

KYMA BMPCT-19871116KG GRANTED: 12/11/1987



© 2009 Warren Communications News

Circulation © 2008 Nielsen. Coverage based on Nielsen study.

GrandTotal	Cable TV Households	Non-cable TV Households	Total TV Households
Estimated Station Totals *	50,760	64,750	115,510
Average Weekly Circulation (2008)	27,688	19,718	47,406
Average Daily Circulation (2008)			27,491

Station DMA Total	Cable TV Households	Non-cable TV Households	Total TV Households
Estimated Station Totals *	48,470	64,750	113,220
Average Weekly Circulation (2008)	27,512	19,718	47,230
Average Daily Circulation (2008)			27,484

Other DMA Total	Cable TV Households	Non-cable TV Households	Total TV Households
Estimated Station Totals *	2,290	0	2,290
Average Weekly Circulation (2008)	176	0	176
Average Daily Circulation (2008)			7

*Estimated station totals are sums of the Nielsen TV and Cable TV household estimates for each county in which the station registers viewing of more than 5% as per the Nielsen Survey Methods.

KYMA-DT
Ch. 41

Network Service: NBC.

Licensee: Yuma Broadcasting Co., 1500 Foremaster Lane, Las Vegas, NV 89101.

Studio: 1385 S Pacific Ave, Yuma, AZ 85365.

Mailing Address: 1385 S Pacific Ave, Yuma, AZ 85365.

Phone: 928-782-1111; 800-944-6101. **Fax:** 928-782-5401.

E-mail: pheebink@kyma.com

Web Site: http://www.kyma.com

Technical Facilities: Channel No. 41 (632-638 MHz). Authorized power: 22.2-kw max. visual, aural. Antenna: 1207-ft above av. terrain, 100-ft. above ground, 2117-ft. above sea level.

Latitude	33°	03'	10"
Longitude	114°	49'	40"

Requests CP for change to channel number 11, 10.3-kw visual, 1617-ft above av. terrain, 518-ft. above ground, 2535-ft. above sea level; BPCDT-20080618ABN.

Note: Latitude and longitude coordinates shown are based on the North American Datum of 1927 (NAD 27) as currently required by the Mass Media Bureau of the FCC.

Ownership: Sunbelt Communications Co. (Group Owner).

Began Operation: February 1, 2002. Station plans to broadcast digitally on its analog channel allotment.

Represented (sales): Blair Television.

Personnel:

Paul Heebink, General Manager.

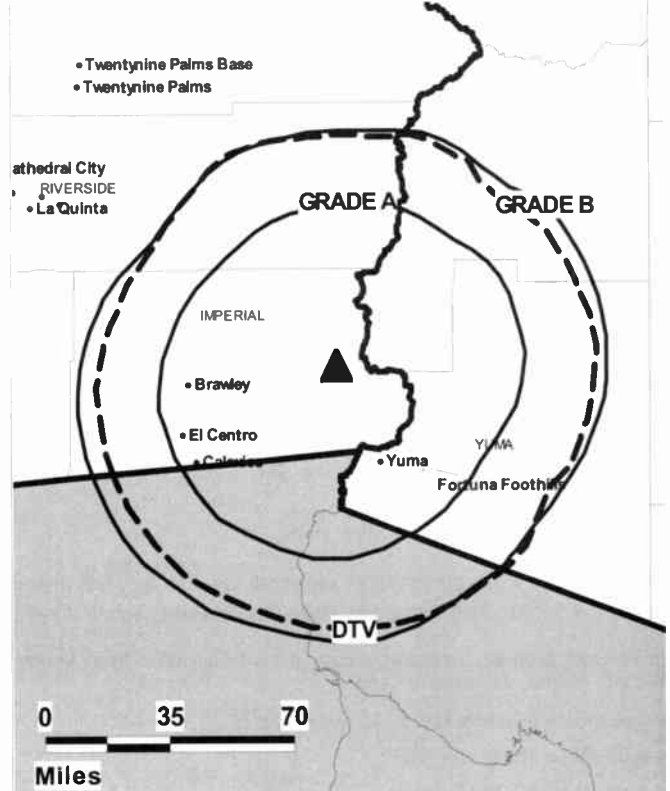
R. J. Russell, Operations & Engineering Manager.

Logan Holman, Sales Manager.

Eric Johnston, Production Manager.

Alfonso Charles, Promotions Manager.

KYMA-DT BPCDT-20080618ABN GRANTED: 8/19/2008

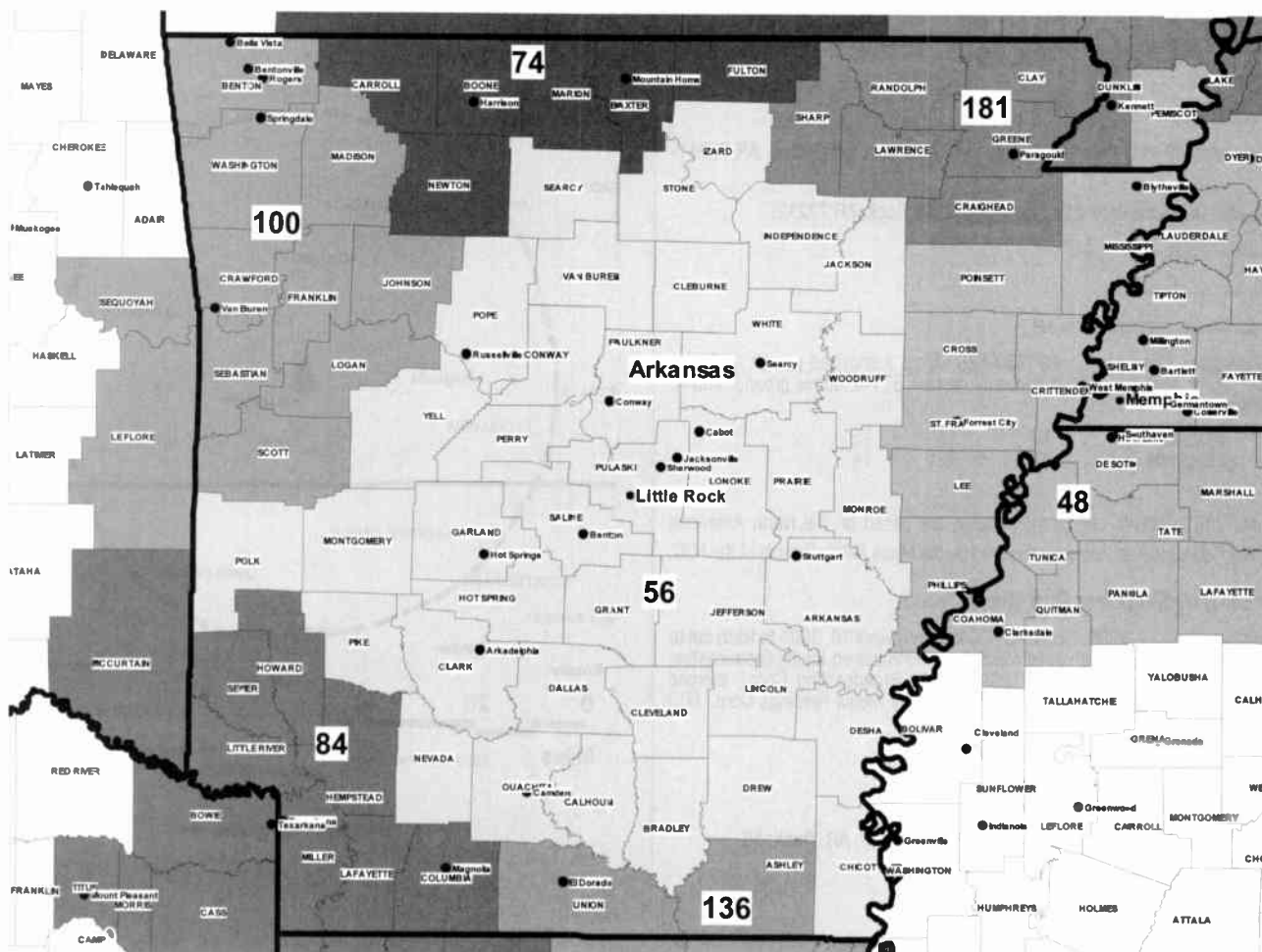


© 2009 Warren Communications News

Martin Guzman, Creative Services Producer.

City of License: Yuma. Station OMA: Yuma, AZ-El Centro, CA. Rank: 164.

Nielsen Data: Not available.



© 2009 Warren Communications News

MARKET	NIELSEN DMA TV HOUSEHOLDS	RANK	MARKET AREA COMMERCIAL STATIONS
Memphis, TN	673,770	48	WBUY-DT (41); WBUY-TV (40); WHBQ-DT (53); WHBQ-TV (13); WLMT (30); WLMT-DT (31); WMC-DT (52); WMC-TV (5); WPTY-DT (25); WPTY-TV (24); WPXX-DT (51); WPXX-TV (50); WREG-DT (28); WREG-TV (3)
Little Rock-Pine Bluff, AR	567,060	56	KARK-DT (32); KARK-TV (4); KASN (38); KASN-DT (39); KATV-DT (22); KKYK-DT (49); KLRT-DT (30); KLRT-TV (16); KTHV (11); KTHV-DT (12); KVTH (26); KVTN (25); KVTN-DT (24); KWBF (42); KWBF-DT (44)
Springfield, MO	421,960	74	KOLR (10); KOLR-DT (52); KSFX-DT (28); KSFX-TV (27); KSPR (33); KSPR-DT (19); KWBM (31); KYTV (3); KYTV-DT (44)
Shreveport, LA	385,770	84	KMSS-DT (34); KMSS-TV (33); KPXI-DT (21); KSHV (45); KSHV-DT (44); KSLA-DT (17); KSLA-TV (12); KTAL-DT (15); KTAL-TV (6); KTBS-DT (28); KTBS-TV (3)
Fort Smith-Fayetteville-Springdale-Rogers, AR	297,920	100	KFSM-DT (18); KFSM-TV (5); KFTA-DT (27); KFTA-TV (24); KHBS (40); KHBS-DT (21); KHOG-DT (15); KHOG-TV (29); KNWA-DT (50); KNWA-TV (51); KPBI (34); KWOG (57); KWOG-DT (39)
Monroe, LA-El Dorado, AR	179,190	136	KAQY (11); KAQY-DT (57); KARD (14); KARD-DT (36); KEJB (43); KMCT-DT (38); KNOE-DT (7); KNOE-TV (8); KTVE (10); KTVE-DT (27)
Jonesboro, AR	80,900	181	KAIT (8); KAIT-DT (9); KVTJ (48)

Arkansas Digital Station Totals as of October 1, 2008

	VHF	UHF	TOTAL
Commercial Television	2	14	16
Educational Television	5	1	6
	7	15	22

Arkansas Analog Station Totals as of October 1, 2008

	VHF	UHF	TOTAL
Commercial Television	5	14	19
Educational Television	3	2	5
	8	16	24

KKYK-DT
Ch. 49

Network Service: IND.

Licensee: Arkansas 49 Inc., One Shackleford Dr., Suite 400, Little Rock, AR 72211-2545.

Mailing Address: One Shackleford Dr., Suite 400, Little Rock, AR 72211.

Phone: 501-604-1112.

E-mail: lmcgough@ebcorp.net

Web Site: <http://www.retrotelevision.net>

Technical Facilities: Channel No. 49 (680-686 MHz). Authorized power: 1000-kw max. visual, aural. Antenna: 600-ft above av. terrain, 571-ft. above ground, 785-ft. above sea level.

Latitude	33°	16'	15"
Longitude	92°	42'	14"

Note: Latitude and longitude coordinates shown are based on the North American Datum of 1927 (NAD 27) as currently required by the Mass Media Bureau of the FCC.

Ownership: Equity Media Holdings Corp. (Group Owner).

Began Operation: June 21, 1999. Received FCC approval April 18, 2005 to flash cut to digital transmission on analog channel 49. Sale to restructured Equity Broadcasting Corp. approved by FCC August 23, 1999. Equity Broadcasting Corp. merged with Coconut Palm Acquisition Corp., becoming Equity Media Holdings Corp. FCC approved deal March 27, 2007.

Personnel:

Tammy Graham, General Manager.

City of License: Camden. **Station DMA:** Little Rock-Pine Bluff, AR. **Rank:** 56.

Nielsen Data: Not available.

KKYK-DT BPCDT-20050224ABE GRANTED: 4/18/2005



**KEJB
Ch. 43**

Network Service: MNT.

Grantee: KM Television of El Dorado LLC, 3654 W. Jarvis Ave., Skokie, IL 60076.

Studio: 1001 N. Eleventh St., Monroe, LA 71201.

Mailing Address: 1001 N. Eleventh St., Monroe, LA 71201.

Phone: 318-322-4394. Fax: 318-322-8732.

E-mail: tegloff@comcast.net

Web Site: <http://www.kejb.com>

Technical Facilities: Channel No. 43 (644-650 MHz). Authorized power: 5000-kw max. visual, aural. Antenna: 1739-ft above av. terrain, 1706-ft. above ground, 1832-ft. above sea level.

Latitude 33° 04' 41"
Longitude 92° 13' 41"

Holds CP for change to 211-kw max. visual, 1736-ft above av. terrain, 1704-ft. above ground, 1834-ft. above sea level; BPCDT-20080304ACL.

Transmitter: 6.25-mi. E of Bernice.

Note: Latitude and longitude coordinates shown are based on the North American Datum of 1927 (NAD 27) as currently required by the Mass Media Bureau of the FCC.

Ownership: KM Communications Inc. (Group Owner).

Began Operation: October 20, 2003. Station plans to broadcast digitally on its analog channel allotment.

Represented (legal): Irwin, Campbell & Tannenwald PC.

Represented (engineering): Cohen Dippell & Everist PC.

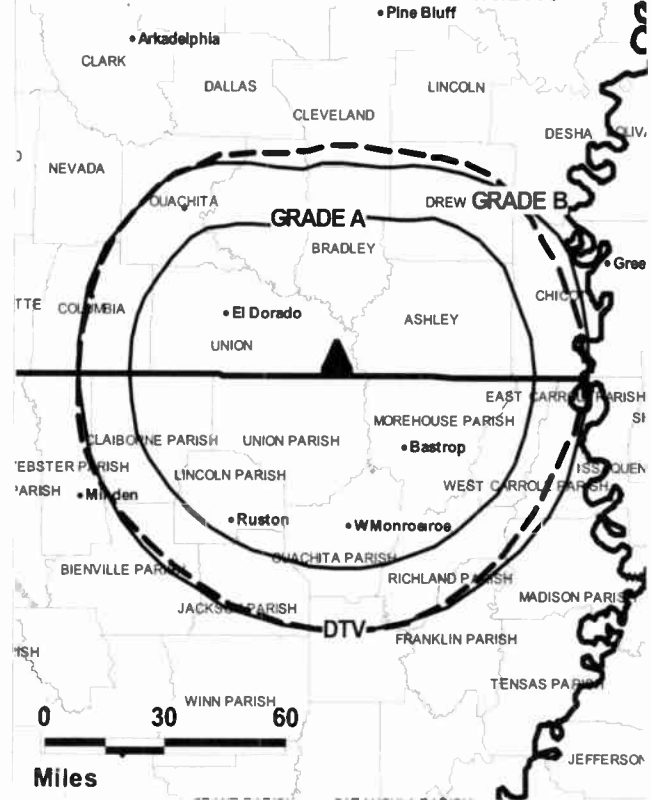
Personnel:

Terri Egloff, General Manager & General Sales Manager.

Jeremy Tucker, Operations & Sales Director.

City of License: El Dorado. Station DMA: Monroe, LA-El Dorado, AR. Rank: 136.

KEJB BNPCT-20030430ABY GRANTED: 10/6/2003



© 2009 Warren Communications News

Circulation © 2008 Nielsen. Coverage based on Nielsen study.

GrandTotal	Cable TV Households	Non-cable TV Households	Total TV Households
Estimated Station Totals *	76,630	46,840	123,470
Average Weekly Circulation (2008)	7,448	4,985	12,433
Average Daily Circulation (2008)			3,025
Station DMA Total	Cable TV Households	Non-cable TV Households	Total TV Households
Estimated Station Totals *	74,060	46,840	120,900
Average Weekly Circulation (2008)	7,137	4,985	12,122
Average Daily Circulation (2008)			2,961
Other DMA Total	Cable TV Households	Non-cable TV Households	Total TV Households
Estimated Station Totals *	2,570	0	2,570
Average Weekly Circulation (2008)	311	0	311
Average Daily Circulation (2008)			64

*Estimated station totals are sums of the Nielsen TV and Cable TV household estimates for each county in which the station registers viewing of more than 5% as per the Nielsen Survey Methods.

Digital cable and TV coverage maps.
Visit www.warren-news.com/mediaprints.htm

MediaPrints™
Map a Winning Business Strategy

KTVE
Ch. 10

Network Service: NBC.

Licensee: Mission Broadcasting Inc., 544 Red Rock Dr, Wadsworth, OH 44281.

Studio: 200 Pavilion Rd, West Monroe, LA 71292.

Mailing Address: 200 Pavilion Rd, West Monroe, LA 71292.

Phone: 318-323-1972. **Fax:** 318-322-0926.

E-mail: pduckworth@nbcnews.com

Web Site: http://www.region10.com

Technical Facilities: Channel No. 10 (192-198 MHz). Authorized power: 316-kw visual, 63.1-kw aural. Antenna: 2000-ft above av. terrain, 1980-ft. above ground, 2106-ft. above sea level.

Latitude	33°	04'	41"
Longitude	92°	13'	40.6"

Transmitter: 0.5-mi. S of Bolding, on Missouri Pacific RR spur.

Note: Latitude and longitude coordinates shown are based on the North American Datum of 1927 (NAD 27) as currently required by the Mass Media Bureau of the FCC.

Multichannel TV Sound: Stereo only.

Satellite Earth Stations: Transmitter Harris; Harris, 7-meter Ku-band; Satcom Technologies, 8.3-meter C-band; Harris, 3-meter C-band; Harris, 3.5-meter Ku-band; Microdyne, Harris receivers.

Ownership: Mission Broadcasting Inc. (Group Owner).

Began Operation: December 18, 1955. Sale to present owner by Piedmont Television Holdings LLC approved by FCC November 15, 2007. Merger of GOCOM Communications LLC with Grapevine Communications Inc. to form GOCOM Holdings LLC (later renamed Piedmont Television Holdings LLC) approved by FCC November 1, 1999. Sale to GOCOM Communications LLC by Gocom Broadcasting Corp. approved by FCC July 11, 1997. Sale to Gocom Broadcasting Corp. by Gray Communications Systems approved by FCC June 21, 1996. Sale to Gray Communications Systems by Fuqua National Inc. approved by FCC December 4, 1967. Sale to Fuqua by William Simon and WVET-TV approved by FCC November 29, 1963. Transfer of 32% from Simon to WVET-TV approved by FCC September 8, 1960. Sale to William Simon (52%) and WVET-TV (48%) by co-equal owners Dr. Joe F. Rushton, W. C. Blewster Jr. & W. M. Bigley approved by FCC July 6, 1960.

Represented (sales): Continental Television Sales.

Represented (legal): Drinker Biddle.

Personnel:

Mark Cummings, Vice President & General Manager.

J. D. Hammonds, Operations & Production Manager.

Chris Tingles, General Sales Manager.

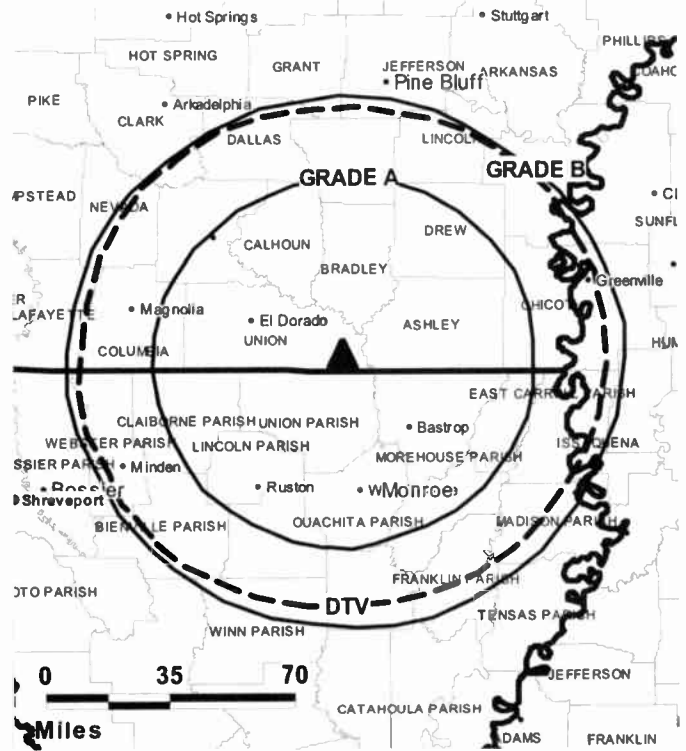
Phil Duckworth, News Director.

Joe Holland, Chief Engineer.

Sharon Jones, Program Director.

Esther Phillips, Promotion Director.

KTVE BPCT-19860238KH GRANTED: 9/9/1986



Tami Robinson, Traffic Manager.

City of License: El Dorado. **Station DMA:** Monroe, LA-El Dorado, AR. **Rank:** 136.

Circulation © 2008 Nielsen. Coverage based on Nielsen study.

Grand Total	Cable TV Households	Non-cable TV Households	Total TV Households
Estimated Station Totals *	109,970	93,550	203,520
Average Weekly Circulation (2008)	52,811	32,268	85,079
Average Daily Circulation (2008)			37,699
Station DMA Total	Cable TV Households	Non-cable TV Households	Total TV Households
Estimated Station Totals *	82,320	78,320	160,640
Average Weekly Circulation (2008)	47,101	30,731	77,832
Average Daily Circulation (2008)			35,014
Other DMA Total	Cable TV Households	Non-cable TV Households	Total TV Households
Estimated Station Totals *	27,650	15,230	42,880
Average Weekly Circulation (2008)	5,710	1,537	7,247
Average Daily Circulation (2008)			2,685

*Estimated station totals are sums of the Nielsen TV and Cable TV household estimates for each county in which the station registers viewing of more than 5% as per the Nielsen Survey Methods.

KTVE-DT
Ch. 27

Network Service: NBC.

Licensee: Mission Broadcasting Inc., 544 Red Rock Dr, Wadsworth, OH 44281.

Studio: 200 Pavilion Rd., West Monroe, LA 71292.

Mailing Address: 200 Pavilion Rd, West Monroe, LA 71292.

Phone: 318-323-1972; 870-862-6651. Fax: 318-322-9718.

E-mail: pduckworth@nbctnnews.com

Web Site: <http://www.region10.com>

Technical Facilities: Channel No. 27 (548-554 MHz). Authorized power: 822.8-kw max. visual, aural. Antenna: 1909-ft above av. terrain, 1883-ft. above ground, 2008-ft. above sea level.

Latitude	33°	04'	41"
Longitude	92°	13'	41"

Note: Latitude and longitude coordinates shown are based on the North American Datum of 1927 (NAD 27) as currently required by the Mass Media Bureau of the FCC.

Ownership: Mission Broadcasting Inc. (Group Owner).

Began Operation: Station operating; no on-air date

Represented (legal): Drinker Biddle.

Represented (sales): Continental Television Sales.

Personnel:

Mark Cummings, Vice President & General Manager.

J. D. Hammonds, Operations & Production Manager.

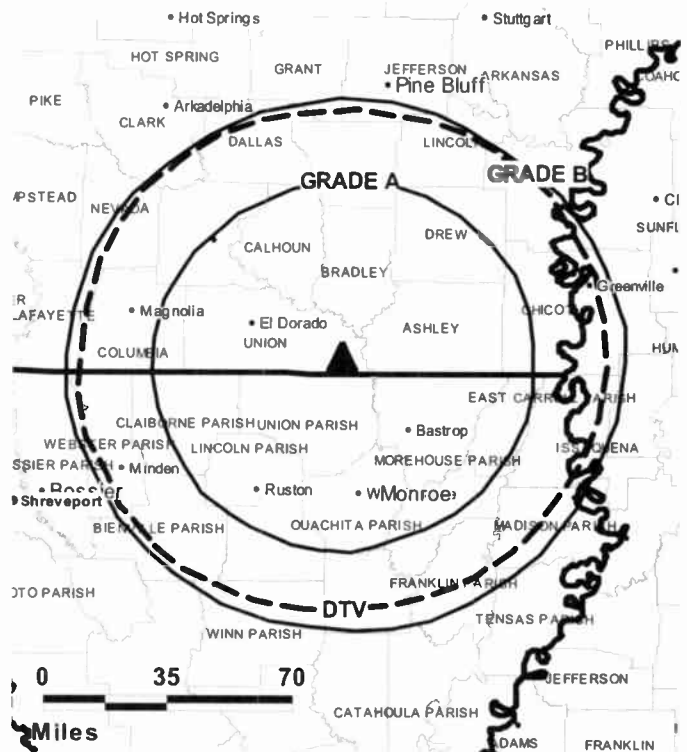
Chris Tingles, General Sales Manager.

Phil Duckworth, News Director.

Joe Holland, Chief Engineer.

Sharon Jones, Program Director.

KTVE-DT BPCDT-19991101ALF GRANTED: 6/20/2002



© 2009 Warren Communications News

Esther Robinson, Promotion Director.

Tami Robinson, Traffic Manager.

City of License: El Dorado. **Station DMA:** Monroe, LA-El Dorado, AR. **Rank:** 136.

Nielsen Oata: Not available.

KPBI
Ch. 34

Network Service: MNT.

Licensee: TV 34 Inc., One Shackelford Dr, Suite 400, Little Rock, AR 72211-2545.

Studio: 523 Garrison Ave, 2nd Fl, Fort Smith, AR 72901.

Mailing Address: One Shackelford Dr, Ste 400, Little Rock, AR 72211.

Phone: 501-219-2400.

Technical Facilities: Channel No. 34 (590-596 MHz). Authorized power: 1200-kw max. visual, aural. Antenna: 736-ft above av. terrain, 322-ft. above ground, 2022-ft. above sea level.

Latitude 36° 24' 41"
Longitude 93° 57' 14"

Holds CP for change to 1000-kw max. visual; lat. 36° 24' 41", long. 93° 57' 12", BPCDT-20080620ABE.

Note: Latitude and longitude coordinates shown are based on the North American Datum of 1927 (NAD 27) as currently required by the Mass Media Bureau of the FCC.

Ownership: Equity Media Holdings Corp. (Group Owner).

Began Operation: Station plans to broadcast digitally on its analog channel allotment. Equity Broadcasting Corp. merged with Coconut Palm Acquisition Corp., becoming Equity Media Holdings Corp. FCC approved deal March 27, 2007. Sale to restructured Equity Broadcasting Corp. approved by FCC August 23, 1999

Represented (sales): Katz Media Group.

Personnel:

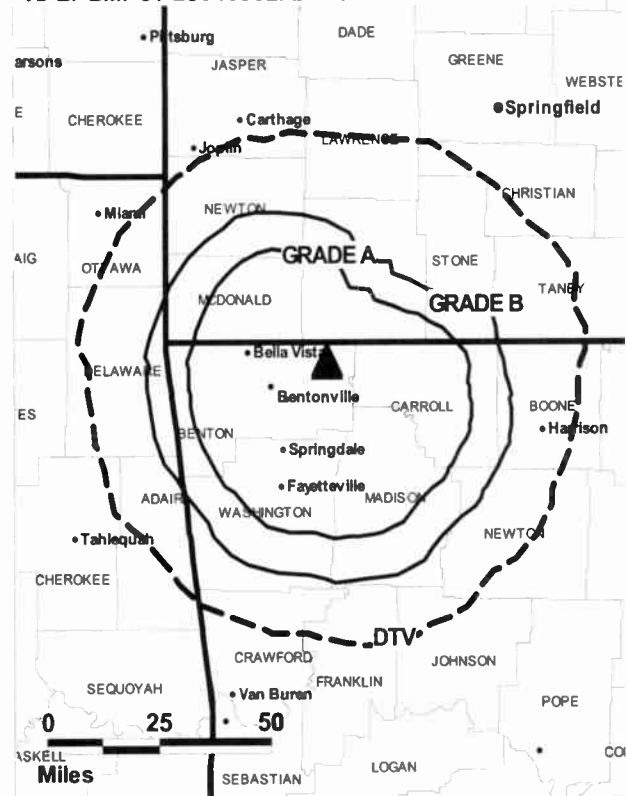
Kim Conroy, General Manager.

Ron Taylor, Chief Engineer.

City of License: Eureka Springs.

Station DMA: Fort Smith-Fayetteville-Springdale-Rogers, AR. Rank: 100.

› KPBI BMPCT-20040902ABL GRANTED: 1/3/2005



© 2009 Warren Communications News

Circulation © 2008 Nielsen. Coverage based on Nielsen study.

GrandTotal	Cable TV Households	Non-cable TV Households	Total TV Households
Estimated Station Totals *	139,010	136,420	275,430
Average Weekly Circulation (2008)	22,374	20,759	43,133
Average Daily Circulation (2008)			13,163
Station DMA Total	Cable TV Households	Non-cable TV Households	Total TV Households
Estimated Station Totals *	139,010	130,150	269,160
Average Weekly Circulation (2008)	22,374	20,370	42,744
Average Daily Circulation (2008)			12,994
Other DMA Total	Cable TV Households	Non-cable TV Households	Total TV Households
Estimated Station Totals *	0	6,270	6,270
Average Weekly Circulation (2008)	0	389	389
Average Daily Circulation (2008)			169

*Estimated station totals are sums of the Nielsen TV and Cable TV household estimates for each county in which the station registers viewing of more than 5% as per the Nielsen Survey Methods.

Setting the industry standard...

KHOG-DT

Ch. 15

Network Service: ABC.

Licensee: KHBS Hearst-Argyle Television Inc., PO Box 1800, c/o Brooks, Pierce, McLendon, Humphrey & Leonard, Raleigh, NC 27602.

Studio: 2809 Ajax Ave, Ste 200, Rogers, AR 72758.

Mailing Address: 2809 Ajax Ave, Ste 200, Rogers, AR 72758.

Phone: 479-631-4029. **Fax:** 479-878-6077.

E-mail: programming@4029tv.com

Web Site: http://www.4029tv.com

Technical Facilities: Channel No. 15 (476-482 MHz). Authorized power: 180-kw max. visual, aural. Antenna: 873-ft above av. terrain, 522-ft. above ground, 2310-ft. above sea level.

Latitude	36°	00'	57"
Longitude	94°	04'	59"

Note: Latitude and longitude coordinates shown are based on the North American Datum of 1927 (NAD 27) as currently required by the Mass Media Bureau of the FCC.

Ownership: Hearst-Argyle Television Inc. (Group Owner).

Began Operation: August 26, 2002. High Definition.

Represented (sales): Eagle Television Sales.

Personnel:

Jim Prestwood, President & General Manager.

Larry Friddle, Chief Engineer.

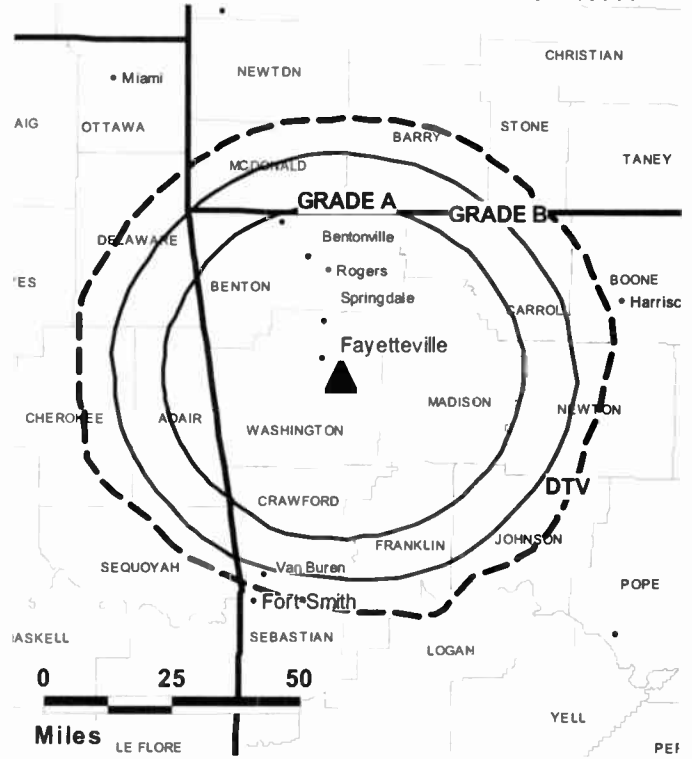
Carolyn Rowland, Controller.

Tim Bass, Program Coordinator.

Mike Courington, News Director.

John Livingston, Promotion & Creative Services Director.

KHOG-DT BPCDT-19991101AES GRANTED: 12/11/2000



© 2009 Warren Communications News

Edith Schleicher, Traffic Manager.

City of License: Fayetteville.

Station DMA: Fort Smith-Fayetteville-Springdale-Rogers, AR. Rank: 100.

Nielsen Data: Not available.

KHOG-TV

Ch. 29

(Satellite of KHBS, Fort Smith)

Network Service: ABC.

Licensee: KHBS Hearst-Argyle Television Inc., PO Box 1800, c/o Brooks, Pierce, McLendon, Humphrey & Leonard, Raleigh, NC 27602.

Studio: 2809 Ajax Ave, Ste 200, Rogers, AR 72758.

Mailing Address: 2809 Ajax Ave, Ste 200, Rogers, AR 72758.

Phone: 479-631-4029. **Fax:** 479-878-6077.

E-mail: programming@4029tv.com

Web Site: http://www.4029tv.com

Technical Facilities: Channel No. 29 (560-566 MHz). Authorized power: 1410-kw max. visual, aural. Antenna: 873-ft above av. terrain, 522-ft. above ground, 2309-ft. above sea level.

Latitude 36° 00' 57"
Longitude 94° 04' 59"

Transmitter: Robinson Mountain, 5-mi. SE of Fayetteville.

Note: Latitude and longitude coordinates shown are based on the North American Datum of 1927 (NAD 27) as currently required by the Mass Media Bureau of the FCC.

Ownership: Hearst-Argyle Television Inc. (Group Owner).

Began Operation: February 8, 1969. Left air December 7, 1973. Sale to George T. Hemreich by Paul W. Milam Sr., et al., approved by FCC April 30, 1975. Resumed operation December 8, 1977 (Television Digest, Vol. 17:50). Sale to Sigma Broadcasting Inc. approved by FCC February 19, 1985. Sale to Argyle Television Inc. approved by FCC May 16, 1996 (Vol. 36:13). Argyle merged with Hearst Corp. June 2, 1997 (Vol. 37:13, 35).

Represented (sales): Eagle Television Sales.

Personnel:

Jim Prestwood, President & General Manager.

Larry Friddle, Chief Engineer.

Carolyn Rowland, Controller.

Tim Bass, Program Coordinator.

Mike Courington, News Director.

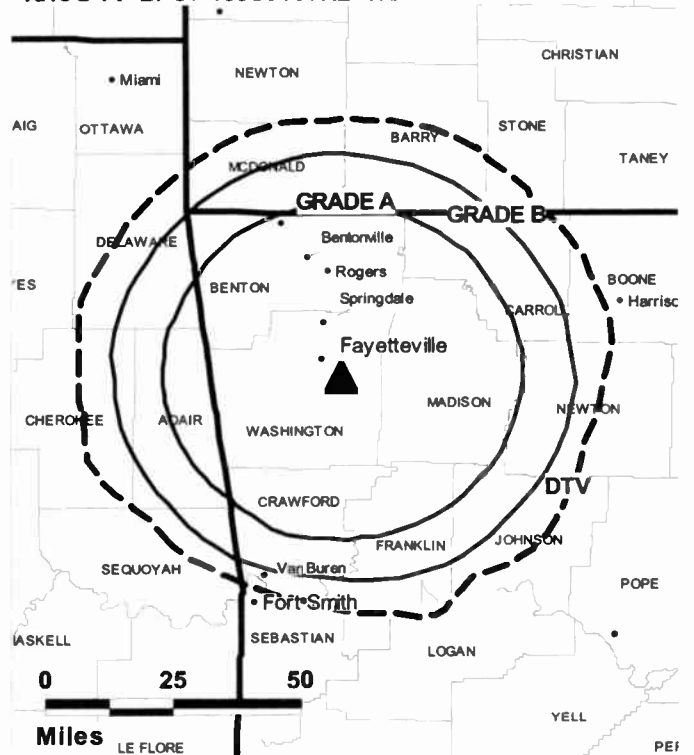
John Livingston, Promotion & Creative Services Director.

Edith Schleicher, Traffic Manager.

City of License: Fayetteville.

Station DMA: Fort Smith-Fayetteville-Springdale-Rogers, AR. **Rank:** 100.

KHOG-TV BPCT-19980109KE GRANTED: 6/10/1998



© 2009 Warren Communications News

Circulation © 2008 Nielsen. Coverage based on Nielsen study.

GrandTotal	Cable TV Households	Non-cable TV Households	Total TV Households
Estimated Station Totals *	99,420	62,170	161,590
Average Weekly Circulation (2008)	64,814	8,638	73,452
Average Daily Circulation (2008)			36,591
Station DMA Total	Cable TV Households	Non-cable TV Households	Total TV Households
Estimated Station Totals *	93,400	62,170	155,570
Average Weekly Circulation (2008)	62,504	8,638	71,142
Average Daily Circulation (2008)			36,071
Other DMA Total	Cable TV Households	Non-cable TV Households	Total TV Households
Estimated Station Totals *	6,020	0	6,020
Average Weekly Circulation (2008)	2,310	0	2,310
Average Daily Circulation (2008)			520

*Estimated station totals are sums of the Nielsen TV and Cable TV household estimates for each county in which the station registers viewing of more than 5% as per the Nielsen Survey Methods.

Arkansas — Fort Smith

KFSM-DT Ch. 18

Network Service: CBS.

Licensee: Local TV Arkansas License LLC, 1717 Dixie Hwy, Ste 650, Fort Wright, KY 41011.

Studio: 318 N. 13th St., Fort Smith, AR 72901.

Mailing Address: PO Box 369, Fort Smith, AR 72902.

Phone: 479-783-3131. **Fax:** 479-783-3295.

Web Site: <http://www.5newsonline.com>

Technical Facilities: Channel No. 18 (494-500 MHz). Authorized power: 550-kw max. visual, aural. Antenna: 938-ft above av. terrain, 522-ft. above ground, 2552-ft. above sea level.

Latitude	35°	49'	49"
Longitude	94°	09'	24"

Requests CP for change to 1000-kw max. visual, 938-ft above av. terrain, 535-ft. above ground, 2552-ft. above sea level; BPCDT-20080620AEO.

Note: Latitude and longitude coordinates shown are based on the North American Datum of 1927 (NAD 27) as currently required by the Mass Media Bureau of the FCC.

Ownership: Local TV Holdings LLC (Group Owner).

Began Operation: Station operating: no on-air date

Represented (legal): Dow Lohnes PLLC.

Represented (sales): Continental Television Sales.

Personnel:

Van Comer, President & General Manager.

Mark LaCrue, Local Sales Manager.

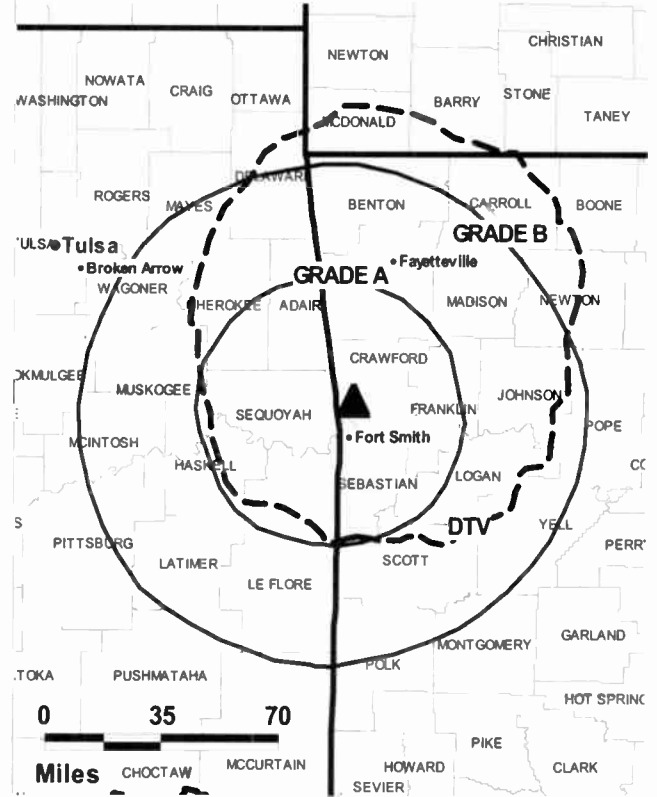
James Warner, News Director.

Larry Duncan, Chief Engineer.

Greg Thomas, Promotion Manager.

John-Mark Scales, Production Manager.

KFSM-DT BPCDT-20080620AEO GRANTED: 8/22/2008



© 2009 Warren Communications News

Rose Smith, Traffic Manager.

City of License: Fort Smith.

Station DMA: Fort Smith-Fayetteville-Springdale-Rogers, AR. Rank: 100.

Nielsen Data: Not available.

Arkansas — Fort Smith

KFSM-TV Ch. 5

Network Service: CBS.

Licensee: Local TV Arkansas License LLC, 1717 Dixie Hwy, Ste 650, Fort Wright, KY 41011.

Studio: 318 N. 13th St., Fort Smith, AR 72901.

Mailing Address: PO Box 369, Fort Smith, AR 72902.

Phone: 479-783-3131. **Fax:** 479-783-3295.

Web Site: <http://www.5newsonline.com>

Technical Facilities: Channel No. 5 (76-82 MHz). Authorized power: 100-kw visual, 12.7-kw aural. Antenna: 1260-ft above av. terrain, 1173-ft. above ground, 1986-ft. above sea level.

Latitude	35°	30'	43"
Longitude	94°	21'	38"

Transmitter: 9.5-mi. NNE of Fort Smith.

Note: Latitude and longitude coordinates shown are based on the North American Datum of 1927 (NAD 27) as currently required by the Mass Media Bureau of the FCC.

Multichannel TV Sound: Stereo only.

Satellite Earth Stations: Transmitter Harris; Scientific-Atlanta, 7-meter C-band; Andrew, 4.6-meter Ku-band; Scientific-Atlanta receivers.

Ownership: Local TV Holdings LLC (Group Owner).

Began Operation: December 3, 1956. Sale to George T. Hemreich & Harry Pollock-Harry Newton Co. by Salome Nakdimen as administrator for husband's estate approved by FCC February 27, 1957 & June 27, 1957. Pollock's purchase of 50% from George T. Hemreich approved by FCC March 5, 1958. Sale of 51% by Harry Pollock to Donald Reynolds (who earlier had acquired 49%) approved by FCC January 7, 1959. Sale to Buford Television by Donald Reynolds approved by FCC April 4, 1973. Sale to The New York Times Co. by Buford Television approved by FCC July 31, 1979. Sale to present owner by The New York Times Co. approved by FCC March 9, 2007.

Represented (sales): Continental Television Sales.

Represented (legal): Dow Lohnes PLLC.

Personnel:

Van Comer, President & General Manager.

Mark LaCrue, Local Sales Manager.

James Warner, News Director.

Larry Duncan, Chief Engineer.

Greg Thomas, Promotion Manager.

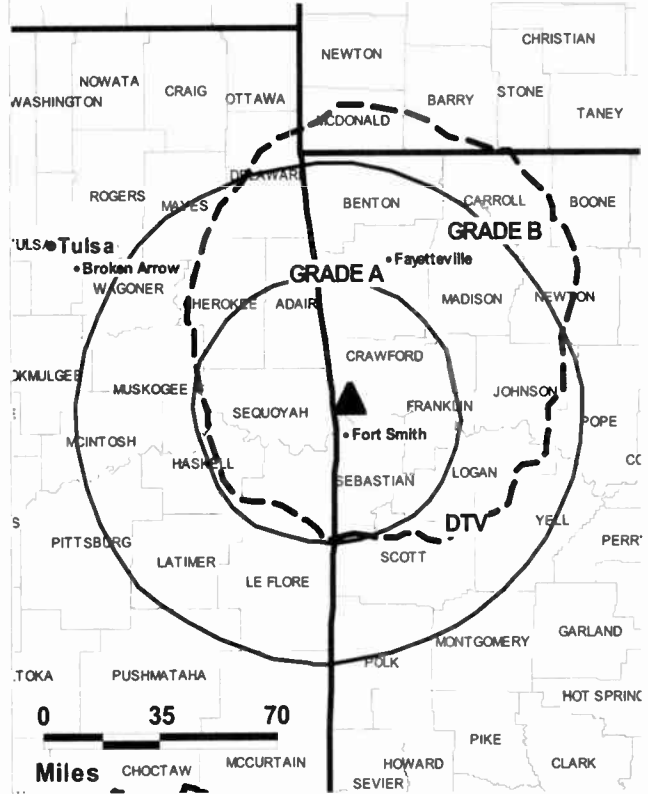
John-Mark Scales, Production Manager.

Rose Smith, Traffic Manager.

City of License: Fort Smith.

Station DMA: Fort Smith-Fayetteville-Springdale-Rogers, AR. **Rank:** 100.

KFSM-TV BMPCT-19990920ABE GRANTED: 7/13/2000



Circulation © 2008 Nielsen. Coverage based on Nielsen study.

GrandTotal	Cable TV Households	Non-cable TV Households	Total TV Households
Estimated Station Totals *	172,140	154,550	326,690
Average Weekly Circulation (2008)	115,807	87,218	203,025
Average Daily Circulation (2008)			119,764
Station DMA Total	Cable TV Households	Non-cable TV Households	Total TV Households
Estimated Station Totals *	154,410	130,150	284,560
Average Weekly Circulation (2008)	109,759	85,281	195,040
Average Daily Circulation (2008)			116,150
Other DMA Total	Cable TV Households	Non-cable TV Households	Total TV Households
Estimated Station Totals *	17,730	24,400	42,130
Average Weekly Circulation (2008)	6,048	1,937	7,985
Average Daily Circulation (2008)			3,614

*Estimated station totals are sums of the Nielsen TV and Cable TV household estimates for each county in which the station registers viewing of more than 5% as per the Nielsen Survey Methods.

Arkansas — Fort Smith

KFTA-DT

Ch. 27

Network Service: FOX.

Licensee: Nexstar Broadcasting Inc., 909 Lake Carolyn Pkwy., Suite 1450, Irving, TX 75039.

Studio: 15 S Block St, Ste 101, Fayetteville, AR 72701.

Mailing Address: 15 S Block St, Ste 101, Fayetteville, AR 72701.

Phone: 479-571-5100. **Fax:** 479-571-8914.

E-mail: mvaughn@knwa.com

Web Site: <http://www.nwahomepage.com>

Technical Facilities: Channel No. 27 (548-554 MHz). Authorized power: 200-kw max. visual, aural. Antenna: 1001-ft above av. terrain, 407-ft. above ground, 2375-ft. above sea level.

Latitude	35°	42'	36"
Longitude	94°	08'	15"

Note: Latitude and longitude coordinates shown are based on the North American Datum of 1927 (NAD 27) as currently required by the Mass Media Bureau of the FCC.

Ownership: Nexstar Broadcasting Group Inc. (Group Owner).

Began Operation: Station operating; no on-air date.

Represented (sales): Katz Media Group.

Represented (legal): Drinker Biddle.

Represented (engineering): John F. X. Browne & Associates PC.

Personnel:

Mike Vaughn, General Manager.

Lisa Kelsey, Local Sales Manager.

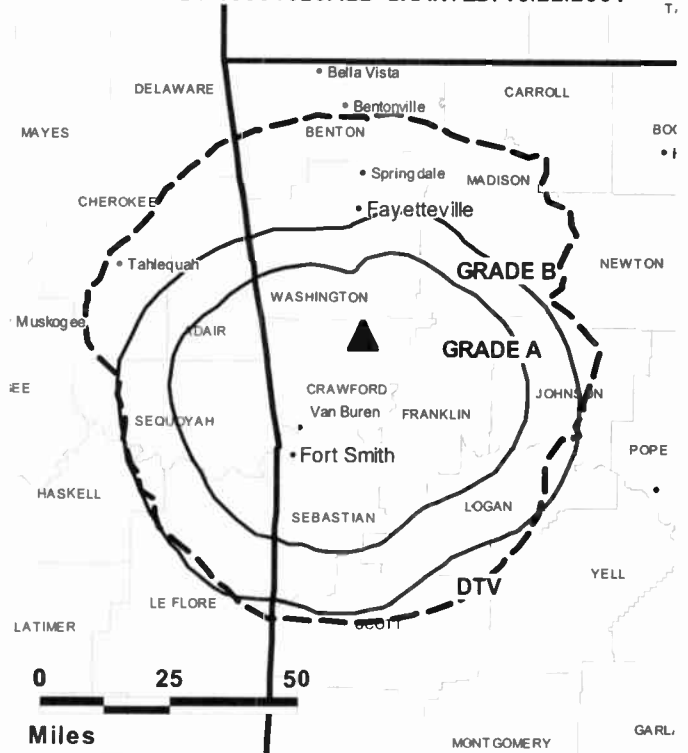
Brooke Thomas, News Director.

Mike Cleveland, Chief Engineer.

Angie Lewis, Business Manager.

Jody Birchfield, Promotion Director.

KFTA-DT BPCDT-19991028AEE GRANTED: 10/22/2001



© 2009 Warren Communications News

John Gallagher, Production Manager.

Brandon Scott, Traffic Manager.

City of License: Fort Smith.

Station DMA: Fort Smith-Fayetteville-Springdale-Rogers, AR. **Rank:** 100.

Nielsen Data: Not available.

KFTA-TV

Ch. 24

(Operates satellite KNWA-TV, Rogers)

Network Service: FOX.

Licensee: Nexstar Broadcasting Inc., 909 Lake Carolyn Pkwy., Suite 1450, Irving, TX 75039.

Studio: 15 S Block St, Ste 101, Fayetteville, AR 72701.

Mailing Address: 15 S Block St, Ste 101, Fayetteville, AR 72701.

Phone: 479-571-5100. **Fax:** 479-571-8914.

E-mail: mvaughn@knwa.com

Web Site: http://www.nwahomepage.com

Technical Facilities: Channel No. 24 (530-536 MHz). Authorized power: 2510-kw max. & 912-kw horizontal visual, 505-kw & 182-kw horizontal aural. Antenna: 1040-ft above av. terrain, 499-ft. above ground, 2469-ft. above sea level.

Latitude 35° 42' 37"
 Longitude 94° 08' 14.5"

Transmitter: RR 2, 4.2-mi. NNE of Mountainburg.

Note: Latitude and longitude coordinates shown are based on the North American Datum of 1927 (NAD 27) as currently required by the Mass Media Bureau of the FCC.

Multichannel TV Sound: Stereo only.

Satellite Earth Stations: Transmitter Harris; Harris, 8-meter; Harris, 3-meter; Automation Techniques, 3-meter; M/A-Com, 4-meter.

Ownership: Nexstar Broadcasting Group Inc. (Group Owner).

Began Operation: November 12, 1978. Sale to Mission Broadcasting Inc. approved by FCC March 11, 2008, but not yet consummated. Sale to present owner by Griffin Holdings Inc. approved by FCC December 17, 2004. Sale to Griffin Holdings Inc. by Raymond G. Schindler, et al., approved by FCC December 11, 1985. Previous sale by MCM Broadcasting approved by FCC May 8, 1981.

Represented (sales): Katz Media Group.

Represented (legal): Drinker Biddle.

Represented (engineering): John F. X. Browne & Associates PC.

Personnel:

Mike Vaughn, General Manager.

Lisa Kelsey, Local Sales Manager.

Brooke Thomas, News Director.

Mike Cleveland, Chief Engineer.

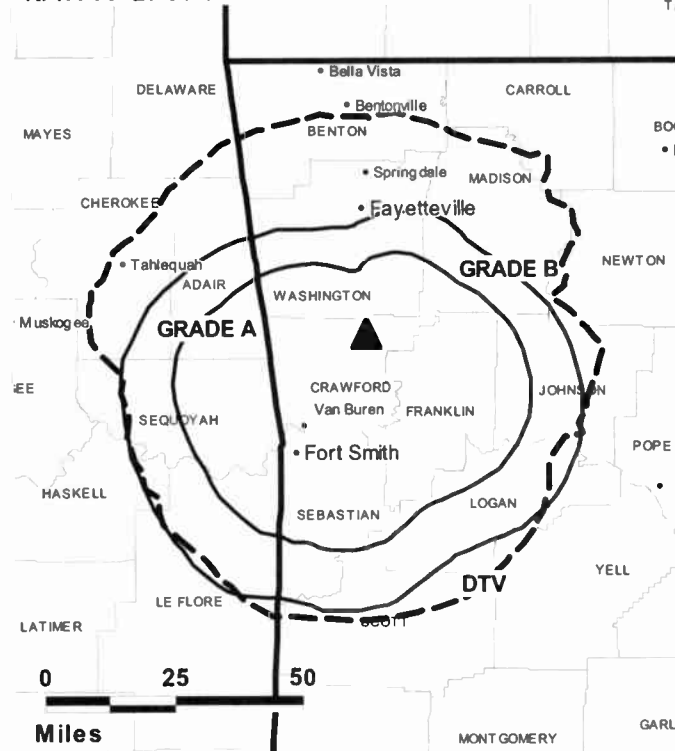
Angie Lewis, Business Manager.

Jody Birchfield, Promotion Director.

John Gallagher, Production Manager.

Brandon Scott, Traffic Manager.

KFTA-TV BPCT-19860807KE GRANTED: 12/22/1988



City of License: Fort Smith.

Station OMA: Fort Smith-Fayetteville-Springdale-Rogers, AR. Rank: 100.

Circulation © 2008 Nielsen. Coverage based on Nielsen study.

GrandTotal	Cable TV Households	Non-cable TV Households	Total TV Households
Estimated Station Totals *	154,090	137,500	291,590
Average Weekly Circulation (2008)	71,444	49,408	120,852
Average Daily Circulation (2008)			34,659
Station OMA Total	Cable TV Households	Non-cable TV Households	Total TV Households
Estimated Station Totals *	153,260	130,150	283,410
Average Weekly Circulation (2008)	71,373	49,004	120,377
Average Daily Circulation (2008)			34,606
Other OMA Total	Cable TV Households	Non-cable TV Households	Total TV Households
Estimated Station Totals *	830	7,350	8,180
Average Weekly Circulation (2008)	71	404	475
Average Daily Circulation (2008)			53

*Estimated station totals are sums of the Nielsen TV and Cable TV household estimates for each county in which the station registers viewing of more than 5% as per the Nielsen Survey Methods.

KHBS
Ch. 40
(Operates satellite KHOG-TV, Fayetteville)

Network Service: ABC.

Licensee: KHBS Hearst-Argyle Television Inc., PO Box 1800, c/o Brooks, Pierce, McLendon, Humphrey & Leonard, Raleigh, NC 27602.

Studio: 2415 N. Albert Pike, Fort Smith, AR 72904.

Mailing Address: 2415 N. Albert Pike, Fort Smith, AR 72904.

Phone: 479-783-4040. **Fax:** 479-783-5375.

E-mail: programming@4029tv.com

Web Site: http://www.4029tv.com

Technical Facilities: Channel No. 40 (626-632 MHz). Authorized power: 3160-kw max. visual, 316-kw aural. Antenna: 2000-ft above av. terrain, 225-ft. above ground, 2609-ft. above sea level.

Latitude 35° 04' 16"
 Longitude 94° 40' 46"

Transmitter: Cavanal Hill.

Note: Latitude and longitude coordinates shown are based on the North American Datum of 1927 (NAD 27) as currently required by the Mass Media Bureau of the FCC.

Satellite Earth Stations: Transmitter Harris; Andrew, 7-meter C-band; Microdyne, 3-meter Ku-band; Andrew, 4.5-meter C-band; Microdyne, 5-meter Ku-band; Microdyne, 5-meter C-band; Superior, Avantek receivers.

SNG Mobile Dish: Andrew, 5-meter KC-band.

Ownership: Hearst-Argyle Television Inc. (Group Owner).

Began Operation: July 28, 1971. Sale to Sigma Broadcasting Inc. by George T. Hemreich approved by FCC February 19, 1985. Sale to Argyle Television Inc. by Sigma Broadcasting Inc. approved by FCC June 11, 1996. Argyle Television Inc. merged with Hearst Corp. June 2, 1997 (Television Digest, Vol. 37:13, 35).

Represented (legal): Brooks, Pierce, McLendon, Humphrey & Leonard LLP.

Represented (sales): Eagle Television Sales.

Personnel:

Jim Prestwood, President & General Manager.

Larry Friddle, Chief Engineer.

Carolyn Rowland, Controller.

Tim Bass, Program Coordinator.

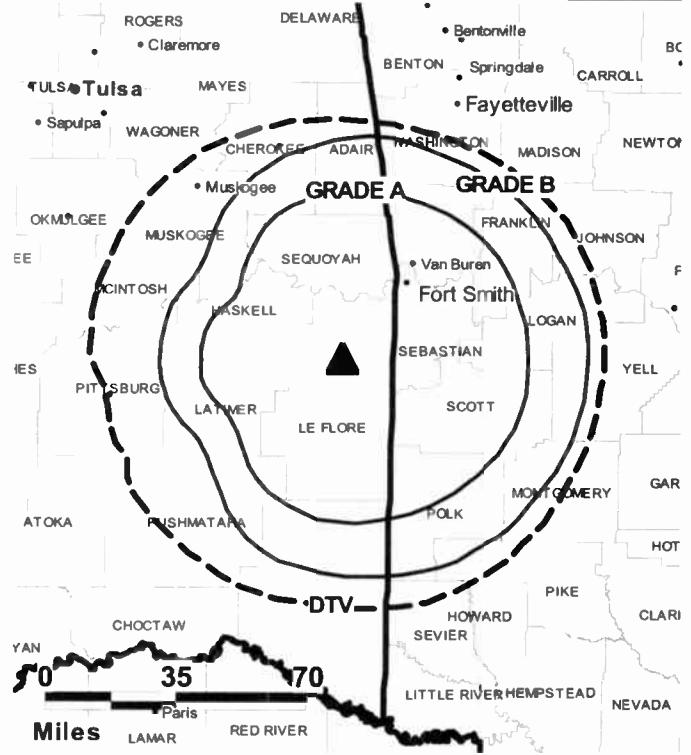
Steve Oees, Promotion & Creative Services Director.

Mike Courington, News Director.

City of License: Fort Smith.

Station DMA: Fort Smith-Fayetteville-Springdale-Rogers, AR. Rank: 100.

KHBS BMPCT-19830427KI GRANTED: 9/12/1983



Circulation © 2008 Nielsen. Coverage based on Nielsen study.

GrandTotal	Cable TV Households	Non-cable TV Households	Total TV Households
Estimated Station Totals *	63,170	130,150	193,320
Average Weekly Circulation (2008)	38,271	63,503	101,774
Average Daily Circulation (2008)			43,663
Station DMA Total	Cable TV Households	Non-cable TV Households	Total TV Households
Estimated Station Totals *	61,010	130,150	191,160
Average Weekly Circulation (2008)	37,124	63,503	100,627
Average Daily Circulation (2008)			43,582
Other DMA Total	Cable TV Households	Non-cable TV Households	Total TV Households
Estimated Station Totals *	2,160	0	2,160
Average Weekly Circulation (2008)	1,147	0	1,147
Average Daily Circulation (2008)			81

*Estimated station totals are sums of the Nielsen TV and Cable TV household estimates for each county in which the station registers viewing of more than 5% as per the Nielsen Survey Methods.

KHBS-DT

Ch. 21

Network Service: ABC.

Licensee: KHBS Hearst-Argyle Television Inc., PO Box 1800, c/o Brooks, Pierce, McLendon, Humphrey & Leonard, Raleigh, NC 27602.

Studio: 2415 N. Albert Pike, Fort Smith, AR 72904.

Mailing Address: 2415 N. Albert Pike, Fort Smith, AR 72904.

Phone: 479-783-4040. **Fax:** 479-783-5375.

E-mail: programming@4029tv.com

Web Site: http://www.4029tv.com

Technical Facilities: Channel No. 21 (512-518 MHz). Authorized power: 325-kw max. visual, aural. Antenna: 1975-ft above av. terrain, 193-ft. above ground, 2573-ft. above sea level.

Latitude	35°	04'	15"
Longitude	94°	40'	43"

Note: Latitude and longitude coordinates shown are based on the North American Datum of 1927 (NAD 27) as currently required by the Mass Media Bureau of the FCC.

Ownership: Hearst-Argyle Television Inc. (Group Owner).

Began Operation: Station operating; no on-air date

Represented (legal): Brooks, Pierce, McLendon, Humphrey & Leonard LLP.

Represented (sales): Eagle Television Sales.

Personnel:

Jim Prestwood, President & General Manager.

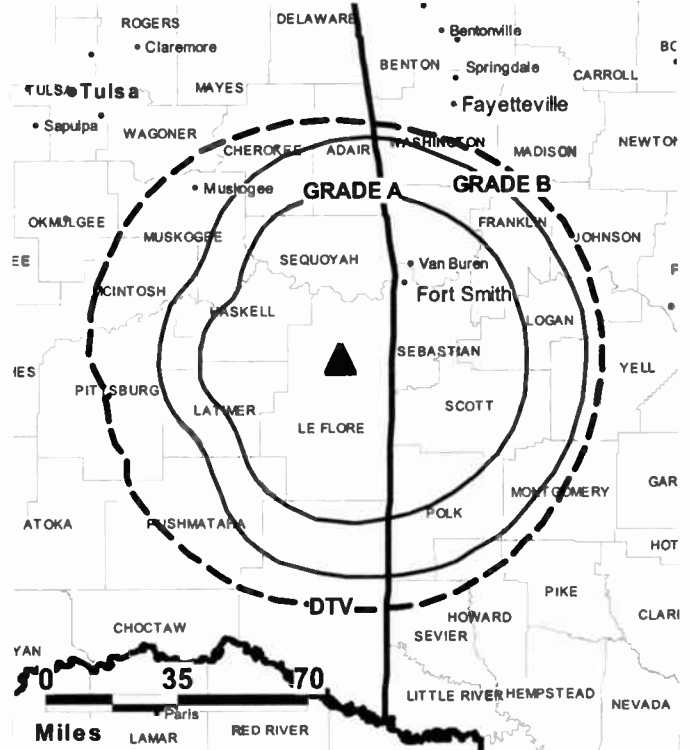
Larry Friddle, Chief Engineer.

Carolyn Rowland, Controller.

Tim Bass, Program Coordinator.

Steve Oees, Promotion & Creative Services Director.

KHBS-DT BPCDT-20021023AAV GRANTED: 10/23/2003



© 2009 Warren Communications News

Mike Courington, News Director.

City of License: Fort Smith.

Station OMA: Fort Smith-Fayetteville-Springdale-Rogers, AR. **Rank:** 100.

Nielsen Data: Not available.

KWBM
Ch. 31

Network Service: MNT.

Licensee: EBC Harrison Inc., One Shackelford Dr., Suite 400, Little Rock, AR 72211-2545.

Studio: 1736 E Sunshine, Ste 831, Springfield, MO 65804.

Mailing Address: 1736 E Sunshine, Ste 831, Springfield, MO 65804.

Phone: 417-336-0031 (Hollister); 417-877-9231 (Springfield). **Fax:** 417-877-9015.

E-mail: slanken@ebcorp.net

Web Site: <http://www.my31tv.com>

Technical Facilities: Channel No. 31 (572-578 MHz). Authorized power: 5000-kw max. visual, aural. Antenna: 1093-ft above av. terrain, 1063-ft. above ground, 2014-ft. above sea level.

Latitude 36° 42' 18"
Longitude 93° 03' 45"

Holds CP for change to 191-kw max. visual, 1112-ft above av. terrain, 1063-ft. above ground, 2014-ft. above sea level; BPCDT-20080331AEU.

Transmitter: 3.4-mi. ENE of Forsyth.

Note: Latitude and longitude coordinates shown are based on the North American Datum of 1927 (NAD 27) as currently required by the Mass Media Bureau of the FCC.

Ownership: Equity Media Holdings Corp. (Group Owner).

Began Operation: January 26, 2001. Station plans to broadcast digitally on its analog channel allotment. Sale to Ruth Payne Carman by Acme Television Holdings LLC approved by FCC August 28, 1998. Sale to R.S. Communications Ltd. Partnership by Ruth Payne Carman approved by FCC April 16, 1999. Sale to Equity Broadcasting Corp. by R.S. Communications Ltd. Partnership approved by FCC September 21, 2004. Equity Broadcasting Corp. merged with Coconut Palm Acquisition Corp., becoming Equity Media Holdings Corp. FCC approved deal March 27, 2007.

Represented (sales): Continental Television Sales.

Personnel:

S. Lancken, General Manager.

Susan Cochran, Regional Sales, Traffic & Operations Manager.

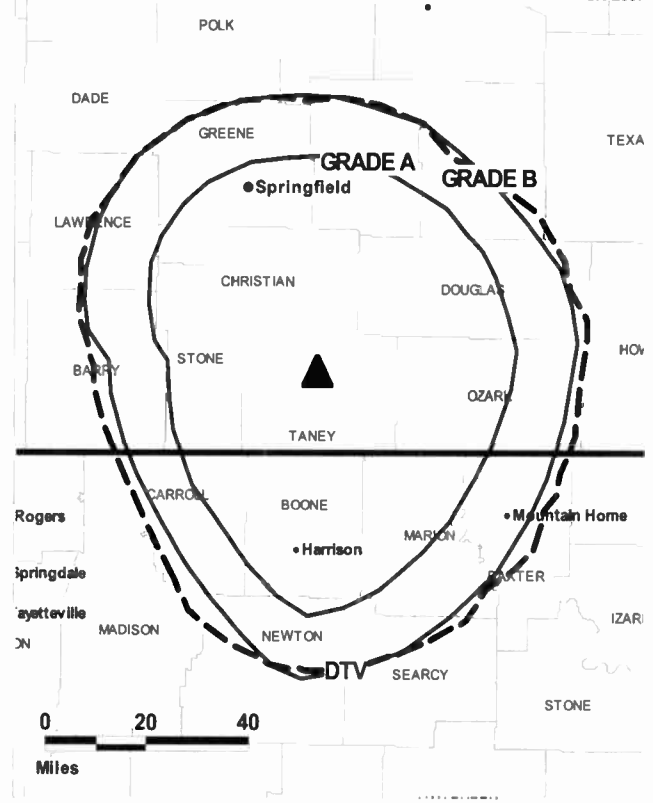
Ron Taylor, Chief Engineer.

Jeff Timpa, Program Manager.

Ben Broadwater, Production Manager.

City of License: Harrison. **Station DMA:** Springfield, MO. **Rank:** 74.

KWBM BPCT-19951106KN GRANTED: 4/3/1998



© 2009 Warren Communications News

Circulation © 2008 Nielsen. Coverage based on Nielsen study.

GrandTotal	Cable TV Households	Non-cable TV Households	Total TV Households
Estimated Station Totals *	115,810	212,460	328,270
Average Weekly Circulation (2008)	14,202	27,852	42,054
Average Daily Circulation (2008)			10,407
Station DMA Total	Cable TV Households	Non-cable TV Households	Total TV Households
Estimated Station Totals *	113,840	208,600	322,440
Average Weekly Circulation (2008)	14,066	27,578	41,644
Average Daily Circulation (2008)			10,376
Other DMA Total	Cable TV Households	Non-cable TV Households	Total TV Households
Estimated Station Totals *	1,970	3,860	5,830
Average Weekly Circulation (2008)	136	274	410
Average Daily Circulation (2008)			31

*Estimated station totals are sums of the Nielsen TV and Cable TV household estimates for each county in which the station registers viewing of more than 5% as per the Nielsen Survey Methods.

KVTH
Ch. 26

Network Service: IND.

Licensee: Agape Church Inc., PO Box 22007, Little Rock, AR 72221-2007.

Studio: 701 Napa Valley Dr., Little Rock, AR 72211.

Mailing Address: PO Box 22007, Little Rock, AR 72221-2007.

Phone: 501-223-2525; 501-225-0612. **Fax:** 501-221-3837.

E-mail: jim.grant@vntv.com

Web Site: http://www.vntv.com

Technical Facilities: Channel No. 26 (542-548 MHz). Authorized power: 1920-kw max. visual, aural. Antenna: 846-ft above av. terrain, 426-ft. above ground, 1368-ft. above sea level.

Latitude 34° 22' 21"
Longitude 93° 02' 47"

Transmitter: Jack Mountain, 6-mi. S of Hot Springs.

Digital Facilities: Channel No. 14 (470-476 MHz). Power: 50-kw max. visual. Antenna: 847-ft above av. terrain, 428-ft. above ground, 1378-ft. above sea level.

Latitude 34° 22' 20"
Longitude 93° 02' 48"

FCC Digital File Number: BPCDT-19990924AAP. Granted: January 11, 2001.

Note: Latitude and longitude coordinates shown are based on the North American Datum of 1927 (NAD 27) as currently required by the Mass Media Bureau of the FCC.

Multichannel TV Sound: Stereo only.

Ownership: Agape Church Inc. (Group Owner).

Began Operation: February 7, 1986.

Represented (legal): Gardner Carton & Douglas.

Represented (engineering): Lohnes & Culver.

Personnel:

H. L. Caldwell II, President.

Jim Grant, General Manager.

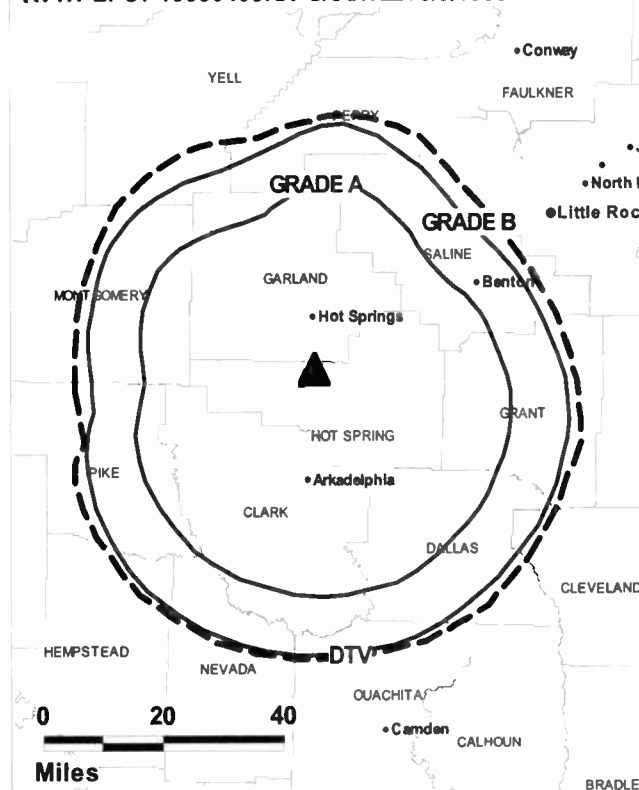
Dan Vukmirovich, Production Manager.

Sharon Case, Traffic Manager.

Ron Brown, Chief Engineer.

Kim Worden, Program Director.

KVTH BPCT-19930409KK GRANTED: 8/9/1999



© 2009 Warren Communications News

City of License: Hot Springs. **Station DMA:** Little Rock-Pine Bluff, AR. **Rank:** 56.

Circulation © 2008 Nielsen. Coverage based on Nielsen study.

GrandTotal	Cable TV Households	Non-cable TV Households	Total TV Households
Estimated Station Totals *	36,400	0	36,400
Average Weekly Circulation (2008)	4,286	0	4,286
Average Daily Circulation (2008)			672

Station OMA Total	Cable TV Households	Non-cable TV Households	Total TV Households
Estimated Station Totals *	36,400	0	36,400
Average Weekly Circulation (2008)	4,286	0	4,286
Average Daily Circulation (2008)			672

*Estimated station totals are sums of the Nielsen TV and Cable TV household estimates for each county in which the station registers viewing of more than 5% as per the Nielsen Survey Methods.

KAIT
Ch. 8

Network Service: ABC.

Licensee: KAIT License Subsidiary LLC, 201 Monroe St., RSA Tower, 20th Floor, Montgomery, AL 36104.

Studio: 472 CR 766, Jonesboro, AR 72401.

Mailing Address: PO Box 790, Jonesboro, AR 72401-0790.

Phone: 870-931-8888. **Fax:** 870-933-8058.

E-mail: tingram@kait8.com

Web Site: <http://www.kait8.com>

Technical Facilities: Channel No. 8 (180-186 MHz). Authorized power: 316-kw visual, 41.7-kw aural. Antenna: 1749-ft above av. terrain, 1703-ft. above ground, 2001-ft. above sea level.

Latitude	35°	53'	17"
Longitude	90°	56'	09"

Note: Latitude and longitude coordinates shown are based on the North American Datum of 1927 (NAD 27) as currently required by the Mass Media Bureau of the FCC.

Multichannel TV Sound: Stereo only.

Satellite Earth Stations: Transmitter Harris; ADM, 6.1-meter C-band; Andrew, 7.3-meter C-band; GE, 3.5-meter Ku-band; Andrew, 4.5-meter C-band; Andrew receivers.

Ownership: Raycom Media Inc. (Group Owner).

Began Operation: July 15, 1963. Sale to Channel Communications Inc. by George T. Hemreich approved by FCC May 15, 1984. Sale to Cosmos Broadcasting Corp. by Channel approved by FCC November 12, 1986. Sale to present owner by Cosmos Broadcasting Corp. approved by FCC January 17, 2006.

Represented (sales): Harrington Righter & Parsons Inc. (HRP).

Represented (legal): Covington & Burling.

Personnel:

Tim Ingram, Vice President & General Manager.

Ronnie Weston, Operations Manager.

Stephanie Duckworth, General Sales Manager.

Howell Westbrook, Local Sales Manager.

Ralph Caudill, National Sales Manager.

Randy Parrott, News Director.

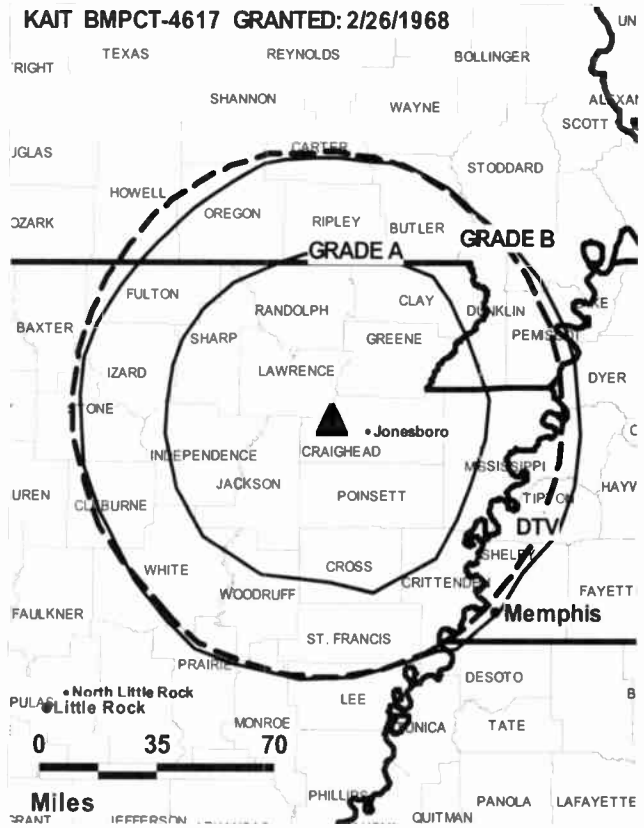
Gerald Erickson, Chief Engineer.

Deondra Morris, Program Coordinator.

Jeremy Shirley, Promotion Director.

Marcus Carlton, Creative Services Director.

Darlene Calkin, Human Resources & Accounting Supervisor.



City of License: Jonesboro. **Station DMA:** Jonesboro, AR. **Rank:** 181.

Circulation © 2008 Nielsen. Coverage based on Nielsen study.

GrandTotal	Cable TV Households	Non-cable TV Households	Total TV Households
Estimated Station Totals *	141,720	70,860	212,580
Average Weekly Circulation (2008)	75,219	25,639	100,858
Average Daily Circulation (2008)			59,746
Station DMA Total	Cable TV Households	Non-cable TV Households	Total TV Households
Estimated Station Totals *	48,190	31,810	80,000
Average Weekly Circulation (2008)	40,797	18,124	58,921
Average Daily Circulation (2008)			40,380
Other DMA Total	Cable TV Households	Non-cable TV Households	Total TV Households
Estimated Station Totals *	93,530	39,050	132,580
Average Weekly Circulation (2008)	34,422	7,515	41,937
Average Daily Circulation (2008)			19,366

*Estimated station totals are sums of the Nielsen TV and Cable TV household estimates for each county in which the station registers viewing of more than 5% as per the Nielsen Survey Methods.

KAIT-DT
Ch. 9

Network Service: ABC.

Licensee: KAIT License Subsidiary LLC, 204 Monroe St., RSA Tower, 20th Floor, Montgomery, AL 36104.

Studio: 472 CR 766, Jonesboro, AR 72401.

Mailing Address: PO Box 790, Jonesboro, AR 72401-0790.

Phone: 870-931-8888. **Fax:** 870-933-8058.

E-mail: tingram@kait8.com

Web Site: <http://www.kait8.com>

Technical Facilities: Channel No. 9 (186-192 MHz). Authorized power: 18-kw visual, aural. Antenna: 1742-ft above av. terrain, 1739-ft. above ground, 1995-ft. above sea level.

Latitude	35°	53'	22"
Longitude	90°	56'	08"

Holds CP for change to channel number 8, 21.7-kw visual; BPCDT-20080520ACG.

Note: Latitude and longitude coordinates shown are based on the North American Datum of 1927 (NAD 27) as currently required by the Mass Media Bureau of the FCC.

Ownership: Raycom Media Inc. (Group Owner).

Began Operation: Station operating; no on-air date. Station plans to broadcast digitally on its analog channel allotment.

Represented (legal): Covington & Burling.

Personnel:

Tim Ingram, Vice President & General Manager.

Ronnie Weston, Operations Manager.

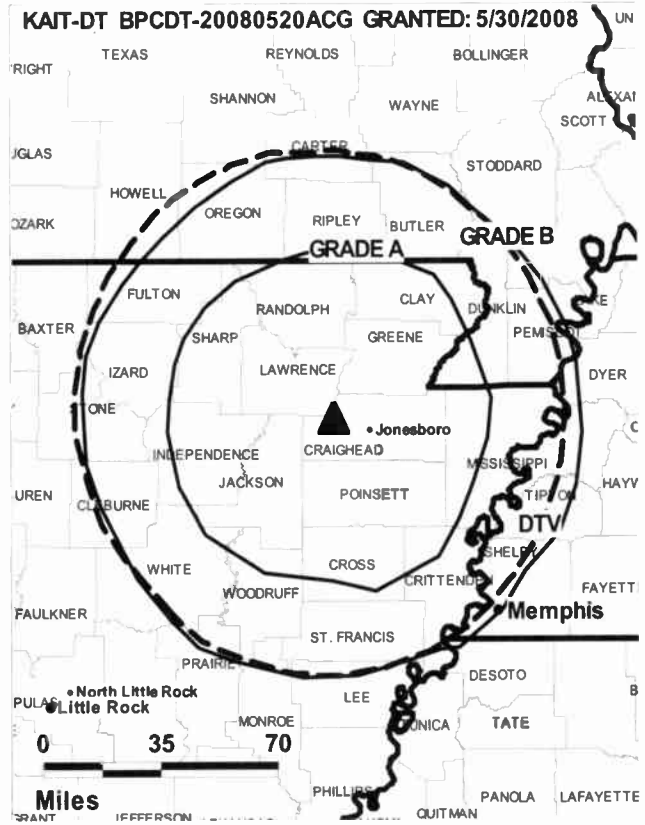
Stephanie Duckworth, General Sales Manager.

Howell Westbrook, Local Sales Manager.

Ralph Caudill, National Sales Manager.

Randy Parrott, News Director.

Gerald Erickson, Chief Engineer.



© 2009 Warren Communications News

Deondra Morris, Program Coordinator.

Jeremy Shirley, Promotion Director.

Marcus Carlton, Creative Services Director.

Darlene Calkin, Human Resources & Accounting Supervisor.

City of License: Jonesboro. **Station DMA:** Jonesboro, AR. **Rank:** 181.

Nielsen Data: Not available.

KVTJ
Ch. 48

Network Service: IND.

Licensee: Agape Church Inc., PO Box 22007, Little Rock, AR 72221-2007.

Studio: 701 Napa Valley Dr., Little Rock, AR 72221.

Mailing Address: PO Box 22007, Little Rock, AR 72221.

Phone: 501-223-2525; 501-225-0612. **Fax:** 501-221-3837.

E-mail: jim.grant@vtntv.com

Web Site: http://www.vtntv.com

Technical Facilities: Channel No. 48 (674-680 MHz). Authorized power: 1417-kw max. visual, aural. Antenna: 974-ft above av. terrain, 974-ft. above ground, 1187-ft. above sea level.

Latitude 35° 36' 16"
Longitude 90° 31' 18"

Transmitter: Near Judd Hill, approx. 1.1-mi. NW of U.S. Rte. 63 & SR 214 intersection.

Digital Facilities: Channel No. 49 (680-686 MHz). Power: 57.2-kw max. visual. Antenna: 969-ft above av. terrain, 971-ft. above ground, 1187-ft. above sea level.

Latitude 35° 36' 16"
Longitude 90° 31' 18"

FCC Digital File Number: BPCDT-19990930AAS. Granted: February 1, 2001.

Note: Latitude and longitude coordinates shown are based on the North American Datum of 1927 (NAD 27) as currently required by the Mass Media Bureau of the FCC.

Ownership: Agape Church Inc. (Group Owner).

Began Operation: June 26, 1998.

Represented (legal): Gardner Carton & Douglas.

Represented (engineering): Lohnes & Culver.

Personnel:

H. L. Caldwell II, President.

Jim Grant, General Manager.

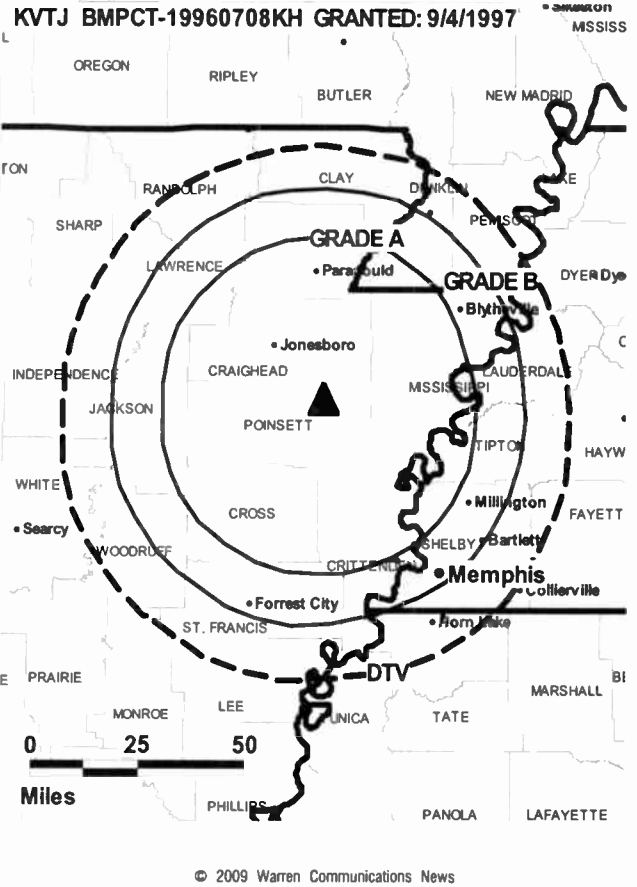
Dan Vukmirovich, Production Manager.

Sharon Case, Traffic Manager.

Ron Brown, Chief Engineer.

Josh Bond, Program Director.

City of License: Jonesboro. **Station DMA:** Jonesboro, AR. **Rank:** 181.



Circulation © 2008 Nielsen. Coverage based on Nielsen study.

GrandTotal	Cable	Non-cable	Total
	TV Households	TV Households	TV Households
Estimated Station Totals *	69,720	3,750	73,470
Average Weekly Circulation (2008)	6,692	214	6,906
Average Daily Circulation (2008)			1,045
Station DMA Total	Cable	Non-cable	Total
	TV Households	TV Households	TV Households
Estimated Station Totals *	48,190	0	48,190
Average Weekly Circulation (2008)	4,382	0	4,382
Average Daily Circulation (2008)			737
Other DMA Total	Cable	Non-cable	Total
	TV Households	TV Households	TV Households
Estimated Station Totals *	21,530	3,750	25,280
Average Weekly Circulation (2008)	2,310	214	2,524
Average Daily Circulation (2008)			308

*Estimated station totals are sums of the Nielsen TV and Cable TV household estimates for each county in which the station registers viewing of more than 5% as per the Nielsen Survey Methods.

KARK-DT
Ch. 32

Network Service: NBC.

Grantee: Nexstar Finance Inc., 909 Lake Carolyn Pkwy., Suite 1450, Irving, TX 75039.

Studio: 1401 W. Capitol Ave., Suite 104, Little Rock, AR 72201.

Mailing Address: 1401 W. Capitol Ave., Suite 104, Little Rock, AR 72201.

Phone: 501-340-4444. **Fax:** 501-376-1852.

E-mail: rrogala@kark.com

Web Site: http://www.kark.com

Technical Facilities: Channel No. 32 (578-584 MHz). Authorized power: 989-kw max. visual, aural. Antenna: 1555-ft above av. terrain, 945-ft. above ground, 1975-ft. above sea level.

Latitude	34°	47'	57"
Longitude	92°	29'	59"

Transmitter: Approx. 0.87-mi. at 278 degrees T from Two Towers & Gordon Rds. intersection.

Note: Latitude and longitude coordinates shown are based on the North American Datum of 1927 (NAD 27) as currently required by the Mass Media Bureau of the FCC.

Ownership: Nexstar Broadcasting Group Inc. (Group Owner).

Began Operation: May 1, 2002. Station operating under Special Temporary Authority at 4-kw max. visual.

Represented (legal): Drinker Biddle.

Represented (sales): Katz Media Group.

Personnel:

Rick Rogala, Vice President & General Manager.

Steve Roberson, Operations Manager.

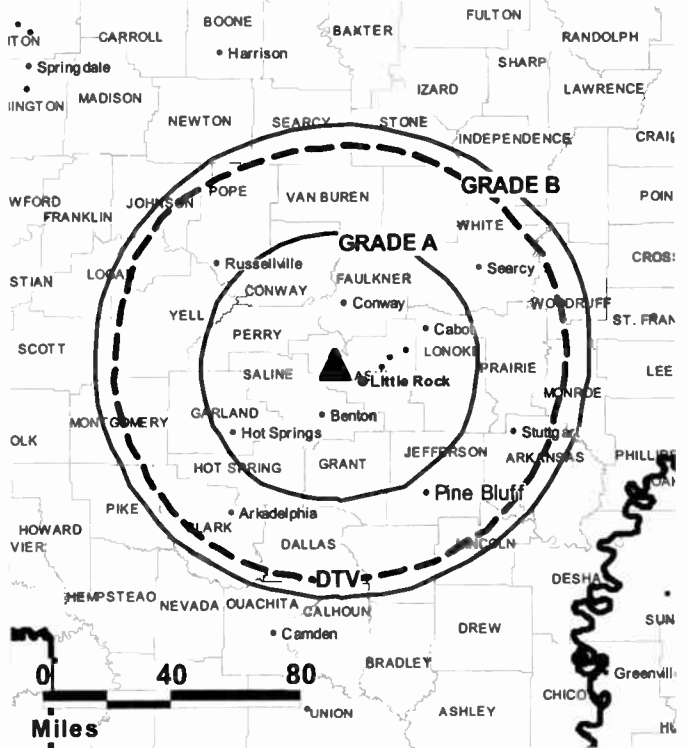
Mark Renner, Sales Manager.

Kelley Easby-Smith, Local Sales Manager.

Rob Heverling, News Director.

Oan Stalnaker, Chief Engineer.

KARK-DT BPCDT-19990614KE GRANTED: 4/3/2001



Rob Thomas, Creative Services Director.

Brandon Scott, Traffic Manager.

Callie House, Assistant to the General Manager.

City of License: Little Rock. **Station DMA:** Little Rock-Pine Bluff, AR. **Rank:** 56.

Nielsen Data: Not available.

KARK-TV
Ch. 4

Network Service: NBC.

Licensee: Nexstar Finance Inc., 909 Lake Carolyn Pkwy., Suite 1450, Irving, TX 75039.

Studio: 1401 W. Capitol Ave., Suite 104, Little Rock, AR 72201.

Mailing Address: 1401 W. Capitol Ave., Suite 104, Little Rock, AR 72201.

Phone: 501-340-4444. **Fax:** 501-376-1852.

E-mail: rrogala@kark.com

Web Site: http://www.kark.com

Technical Facilities: Channel No. 4 (66-72 MHz). Authorized power: 100-kw visual, 20-kw aural. Antenna: 1650-ft above av. terrain, 1042-ft. above ground, 2072-ft. above sea level.

Latitude 34° 47' 57"
Longitude 92° 29' 59"

Transmitter: Shinall Mountain.

Note: Latitude and longitude coordinates shown are based on the North American Datum of 1927 (NAD 27) as currently required by the Mass Media Bureau of the FCC.

Multichannel TV Sound: Stereo only.

Satellite Earth Stations: Transmitter Harris; Harris, 11-meter Ku-band; Harris, 3.5-meter Ku-band; Comtech, 5-meter C-band; Microdyne receivers.

Ownership: Nexstar Broadcasting Group Inc. (Group Owner).

Began Operation: April 15, 1954. Sale to Mullins Broadcasting by T. K. Barton family approved by FCC January 19, 1966 (Television Digest, Vol. 5:32, 6:4). Sale to Combined Communications by Mullins Broadcasting Co. approved by FCC January 26, 1972 (Vol. 11:15, 22, 112:55). Merger of Combined & Gannett Co. approved by FCC June 7, 1979 (Vol. 118:20, 38, 19:24). Sale to United Broadcasting Corp. by Gannett Co. approved by FCC February 17, 1983. Sale to Morris Network Inc. by United Broadcasting Corp. approved by FCC March 31, 1988 (Vol. 28:6). Sale to present owner by Morris Network Inc. approved by FCC March 3, 2003.

Represented (sales): Katz Media Group.

Represented (legal): Drinker Biddle.

Represented (engineering): Lohnes & Culver.

Personnel:

Rick Rogala, Vice President & General Manager.

Steve Roberson, Operations Manager.

Mark Renner, Sales Manager.

Kelley Easby-Smith, Local Sales Manager.

Rob Heverling, News Director.

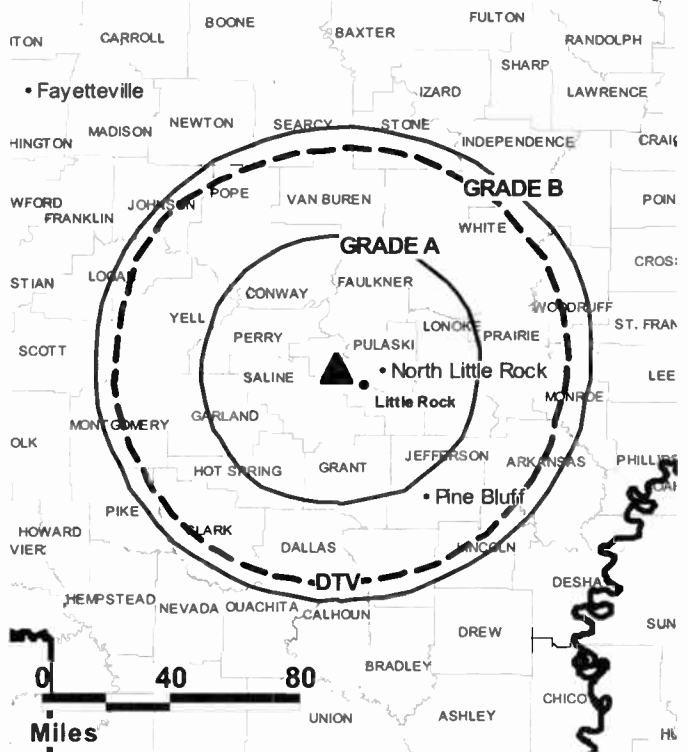
Dan Stalnaker, Chief Engineer.

Rob Thomas, Creative Services Director.

Brandon Scott, Traffic Manager.

Callie House, Assistant to the General Manager.

KARK-TV BPCT-19850507KE GRANTED: 8/15/1985



© 2009 Warren Communications News

City of License: Little Rock. **Station DMA:** Little Rock-Pine Bluff, AR. **Rank:** 56.

Circulation © 2008 Nielsen. Coverage based on Nielsen study.

GrandTotal	Cable TV Households	Non-cable TV Households	Total TV Households
Estimated Station Totals *	363,220	282,800	646,020
Average Weekly Circulation (2008)	181,748	165,829	347,577
Average Daily Circulation (2008)			161,234
Station OMA Total	Cable TV Households	Non-cable TV Households	Total TV Households
Estimated Station Totals *	252,210	250,610	502,820
Average Weekly Circulation (2008)	161,273	161,413	322,686
Average Daily Circulation (2008)			155,003
Other DMA Total	Cable TV Households	Non-cable TV Households	Total TV Households
Estimated Station Totals *	111,010	32,190	143,200
Average Weekly Circulation (2008)	20,475	4,416	24,891
Average Daily Circulation (2008)			6,231

*Estimated station totals are sums of the Nielsen TV and Cable TV household estimates for each county in which the station registers viewing of more than 5% as per the Nielsen Survey Methods.

KATV
Ch. 7

Network Service: ABC.

Licensee: KATV LLC, 401 S. Main St., Little Rock, AR 72201.

Studio: 401 S. Main St., Little Rock, AR 72203.

Mailing Address: PO Box 77, Little Rock, AR 72203.

Phone: 501-324-7777. **Fax:** 501-324-7569.

E-mail: tv7@katv.com

Web Site: http://www.katv.com

Technical Facilities: Channel No. 7 (174-180 MHz). Authorized power: 316-kw visual, 50-kw aural. Antenna: 2006-ft above av. terrain, 2000-ft. above ground, 2272-ft. above sea level.

Latitude	34°	28'	22.6"
Longitude	92°	12'	10.5"

Holds CP for change to 1901-ft above av. terrain, 1904-ft. above ground, 2176-ft. above sea level; lat. 34° 28' 24", long. 92° 12' 10", BPCT-20050308ABM.

Transmitter: U.S. Hwy. 65, 2-mi. N of Redfield, AR.

Note: Latitude and longitude coordinates shown are based on the North American Datum of 1927 (NAD 27) as currently required by the Mass Media Bureau of the FCC.

Multichannel TV Sound: Separate audio program.

Satellite Earth Stations: Transmitter Larcen; Comtech, 7.3-meter C-band; Andrew, 7.3-meter C-band; Andrew, 4.5-meter Ku-band; Andrew, 4.5-meter C-band; Pinzone, Microdyne, Avantek receivers.

SNG Mobile Dish: Andrew, 2.3-meter Ku-band.

Ownership: Allbritton Communications Co. (Group Owner).

Began Operation: December 19, 1953. John T. Griffin & James C. Leake increased holdings from 45% to 50% each when Bryan Mathes sold them his 10% stock (Television Digest, Vol. 16:45). Reorganization resulted in Griffin owning 55.81%. Transfer of control to Leake approved by FCC September 19, 1969 (Vol. 9:15). Sale to present owner by Leake Industries approved by FCC February 14, 1983 (Vol. 22:45). Station is off air due to tower collapse Jan. 2008.

Represented (sales): Continental Television Sales.

Represented (legal): Hogan & Hartson LLP.

Represented (engineering): Cohen Dippell & Everist PC.

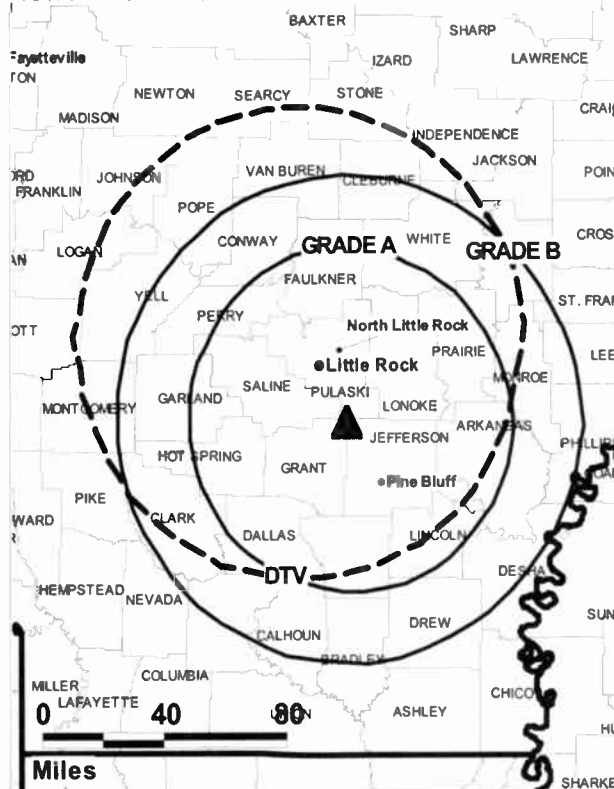
Personnel:

Dale Nicholson, President & General Manager.

Mark Rose, General Sales Manager.

Leigh Graham, Local Sales Manager.

KATV BPCT-20050308ABM GRANTED: 9/7/2005



Keith Smith, National Sales Manager.

Randy Dixon, News Director.

James Tidwell, Broadcast Operations & Engineering.

Sarah Hugen, Financial Manager.

Richard Farrester, Program Director.

Jim Hays, Promotion Director.

Carol Ables, Creative Services Director.

Laura Story, Traffic Manager.

Lisa Richey, Human Resources.

City of License: Little Rock. **Station DMA:** Little Rock-Pine Bluff, AR. **Rank:** 56.

Nielsen Data: Not available.

Arkansas — Little Rock

KATV-DT Ch. 22

Network Service: ABC.

Licensee: KATV LLC, 401 S. Main St., Little Rock, AR 72201.

Studio: 401 S. Main St., Little Rock, AR 72203.

Mailing Address: PO Box 77, Little Rock, AR 72203.

Phone: 501-324-7777. **Fax:** 501-324-7569.

E-mail: tv7@katv.com

Web Site: <http://www.katv.com>

Technical Facilities: Channel No. 22 (518-524 MHz). Authorized power: 750-kw max. visual, aural. Antenna: 1883-ft above av. terrain, 1887-ft. above ground, 2159-ft. above sea level.

Latitude	34°	28'	24"
Longitude	92°	12'	10"

Holds CP for change to 4.95-kw max. visual, 1690-ft above av. terrain, 1180-ft. above ground, 2100-ft. above sea level; lat. 34° 47' 49", long. 92° 29' 19.5", B MPCDT-20080408AAS.

Note: Latitude and longitude coordinates shown are based on the North American Datum of 1927 (NAD 27) as currently required by the Mass Media Bureau of the FCC.

Ownership: Allbritton Communications Co. (Group Owner).

Began Operation: Standard and High Definition. Station operating; no on-air date.

Represented (sales): Continental Television Sales.

Personnel:

Dale Nicholson, President & General Manager.

Mark Rose, General Sales Manager.

Leigh Graham, Local Sales Manager.

Keith Smith, National Sales Manager.

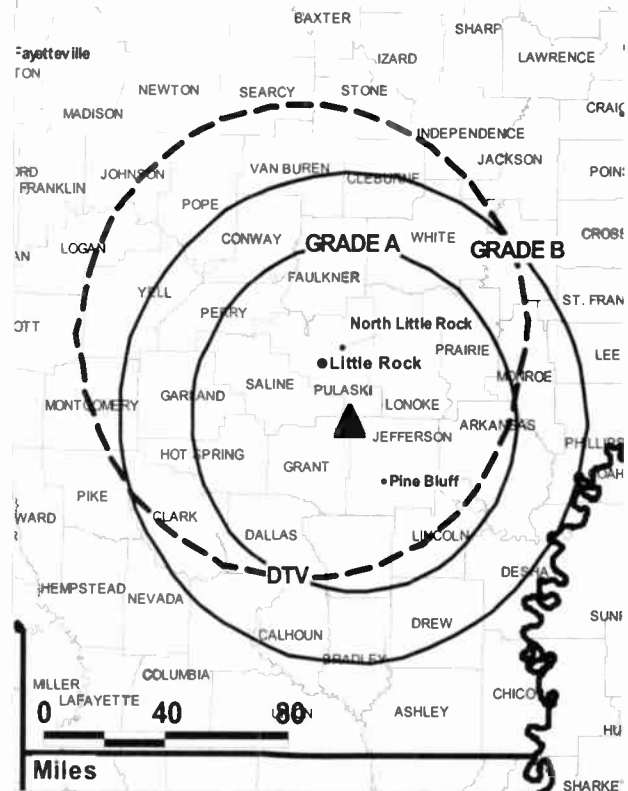
Randy Dixon, News Director.

James Tidwell, Broadcast Operations & Engineering.

Sarah Hugen, Financial Manager.

Richard Farrester, Program Director.

KATV-DT B MPCDT-20080619ALF GRANTED: 7/1/2008



Jim Hays, Promotion Director.

Carol Ables, Creative Services Director.

Laura Story, Traffic Manager.

Lisa Richey, Human Resources.

City of License: Little Rock. **Station DMA:** Little Rock-Pine Bluff, AR. **Rank:** 56.

Nielsen Data: Not available.

Arkansas — Little Rock

KLRT-DT Ch. 30

Network Service: FOX.

Licensee: Newport Television License LLC, 460 Nichols Rd, Ste 250, Kansas City, MO 64112.

Studio: 10800 Colonel Glenn Rd., Little Rock, AR 72204.

Mailing Address: 10800 Colonel Glenn Rd., Little Rock, AR 72204.

Phone: 501-225-0016. **Fax:** 501-225-0428.

Web Site: <http://www.fox16.com>

Technical Facilities: Channel No. 30 (566-572 MHz). Authorized power: 1000-kw max. visual, aural. Antenna: 1473-ft above av. terrain, 924-ft. above ground, 1883-ft. above sea level.

Latitude	34°	47'	57"
Longitude	92°	29'	29"

Transmitter: Shinal Mountain, 3-mi. W of Little Rock.

Note: Latitude and longitude coordinates shown are based on the North American Datum of 1927 (NAD 27) as currently required by the Mass Media Bureau of the FCC.

Ownership: Newport Television LLC.

Began Operation: Station operating; no on-air date.

Represented (legal): Covington & Burling.

Personnel:

Chuck Spohn, General Manager.

Bob Dunn, Sales Director.

Vicki McCrae, Local Sales Manager.

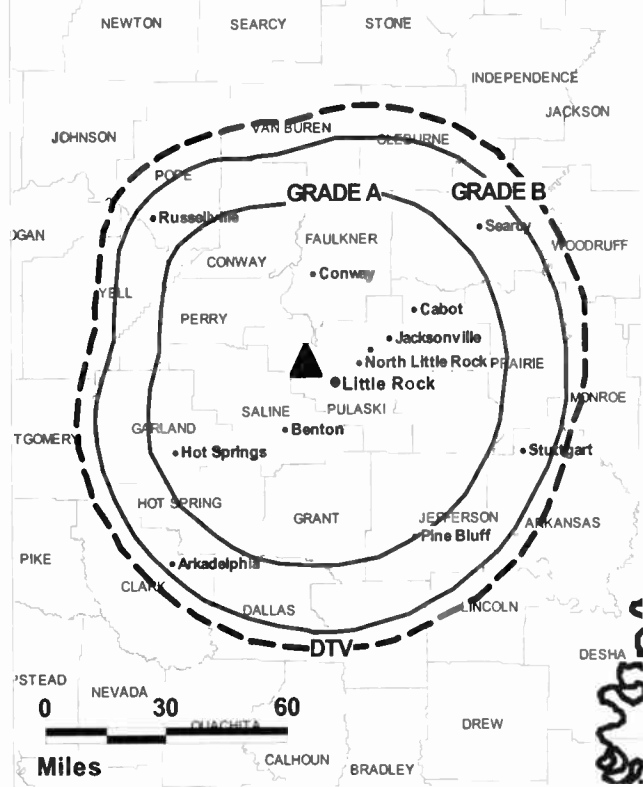
Holly Rose, National Sales Manager.

Ed Trauschke, News Director.

Errett Porter, Chief Engineer.

Jana Cason, Business Manager.

KLRT-DT BMPCDT-20010713AAV GRANTED: 11/8/2001



© 2009 Warren Communications News

Joan Hall, Traffic Manager.

Alan Snyder, Production Manager.

City of License: Little Rock. **Station DMA:** Little Rock-Pine Bluff, AR. **Rank:** 56.

Nielsen Data: Not available.

Arkansas — Little Rock

KLRT-TV Ch. 16

Network Service: FOX.

Licensee: Newport Television License LLC, 460 Nichols Rd, Ste 250, Kansas City, MO 64112.

Studio: 10800 Colonel Glenn Rd., Little Rock, AR 72204.

Mailing Address: 10800 Colonel Glenn Rd., Little Rock, AR 72204.

Phone: 501-225-0016. **Fax:** 501-225-0428.

Web Site: <http://www.fox16.com>

Technical Facilities: Channel No. 16 (482-488 MHz). Authorized power: 5000-kw max. visual, 500-kw aural. Antenna: 1770-ft above av. terrain, 1266-ft. above ground, 2220-ft. above sea level.

Latitude 34° 47' 57"
Longitude 92° 29' 29"

Transmitter: Shinall Mountain, 3-mi. W of Little Rock.

Note: Latitude and longitude coordinates shown are based on the North American Datum of 1927 (NAD 27) as currently required by the Mass Media Bureau of the FCC.

Satellite Earth Station: Microdyne, 5-meter C-band; Agile Omni receivers.

LMA: Local marketing agreement with KASN (CW), Pine Bluff.

Ownership: Newport Television LLC (Group Owner).

Began Operation: June 26, 1983. Sale to present owner by Clear Channel Communications Inc. approved by FCC November 29, 2007, but not yet consummated. Sale to Clear Channel Communications Inc. by Little Rock Communications Associates approved by FCC June 19, 1991.

Represented (sales): Katz Media Group.

Represented (legal): Covington & Burling.

Personnel:

Chuck Spohn, General Manager.

Bob Dunn, Sales Director.

Vicki McCrae, Local Sales Manager.

Holly Rose, National Sales Manager.

Ed Trauschke, News Director.

Errett Porter, Chief Engineer.

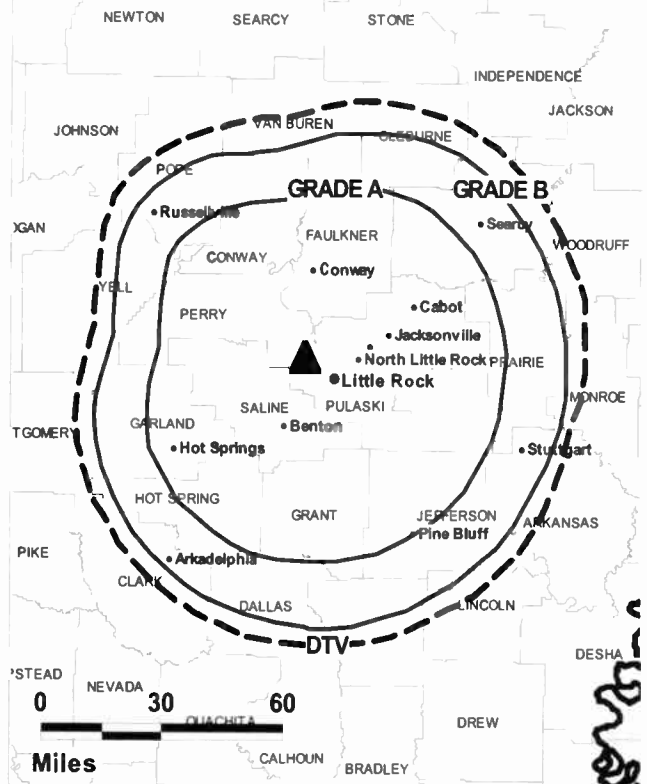
Jana Cason, Business Manager.

Alan Snyder, Production Manager.

Joan Hall, Traffic Manager.

City of License: Little Rock. **Station DMA:** Little Rock-Pine Bluff, AR. **Rank:** 56.

KLRT-TV BMPCT-19830126KE GRANTED: 4/20/1983 LAWR



Circulation © 2008 Nielsen. Coverage based on Nielsen study.

GrandTotal	Cable TV Households	Non-cable TV Households	Total TV Households
Estimated Station Totals *	256,270	271,520	527,790
Average Weekly Circulation (2008)	126,102	137,776	263,878
Average Daily Circulation (2008)			90,121
Station DMA Total	Cable TV Households	Non-cable TV Households	Total TV Households
Estimated Station Totals *	252,210	250,610	502,820
Average Weekly Circulation (2008)	125,439	136,096	261,535
Average Daily Circulation (2008)			89,410
Other DMA Total	Cable TV Households	Non-cable TV Households	Total TV Households
Estimated Station Totals *	4,060	20,910	24,970
Average Weekly Circulation (2008)	663	1,680	2,343
Average Daily Circulation (2008)			711

*Estimated station totals are sums of the Nielsen TV and Cable TV household estimates for each county in which the station registers viewing of more than 5% as per the Nielsen Survey Methods.

KTHV
Ch. 11

Network Service: CBS.

Licensee: Arkansas Television Co., PO Box 269, 720 IZARD St., Little Rock, AR 72203.

Studio: 720 IZARD St, Little Rock, AR 72201.

Mailing Address: PO Box 269, Little Rock, AR 72203.

Phone: 501-376-1111. **Fax:** 501-376-3324.

E-mail: brawlins@kthv.gannett.com

Web Site: http://www.todaysthv.com

Technical Facilities: Channel No. 11 (198-204 MHz). Authorized power: 316-kw visual, 37.6-kw aural. Antenna: 1710-ft above av. terrain, 1098-ft. above ground, 2128-ft. above sea level.

Latitude	34°	47'	57"
Longitude	92°	29'	59"

Transmitter: Shinnall Mountain.

Note: Latitude and longitude coordinates shown are based on the North American Datum of 1927 (NAD 27) as currently required by the Mass Media Bureau of the FCC.

Satellite Earth Stations: Transmitter Harris; Scientific-Atlanta, 7-meter; Microdyne, 7-meter; Scientific-Atlanta, 4.6-meter; Scientific-Atlanta, Microdyne, Drake receivers.

Ownership: Gannett Co. Inc. (Group Owner).

Began Operation: November 27, 1955. Sale to present owner by C. Stanley Berry, et al., approved by FCC November 30, 1994.

Represented (sales): Blair Television.

Personnel:

Larry Audas, President & General Manager.

Leslie Heizman, General Sales Manager.

Joanne Canelli, Local Sales Manager.

Chad Kelley, National Sales Manager.

Chuck Maulden, News Director.

Alison Fletcher, Chief Engineer & Production Manager.

Matthew Ramsey, Business Manager.

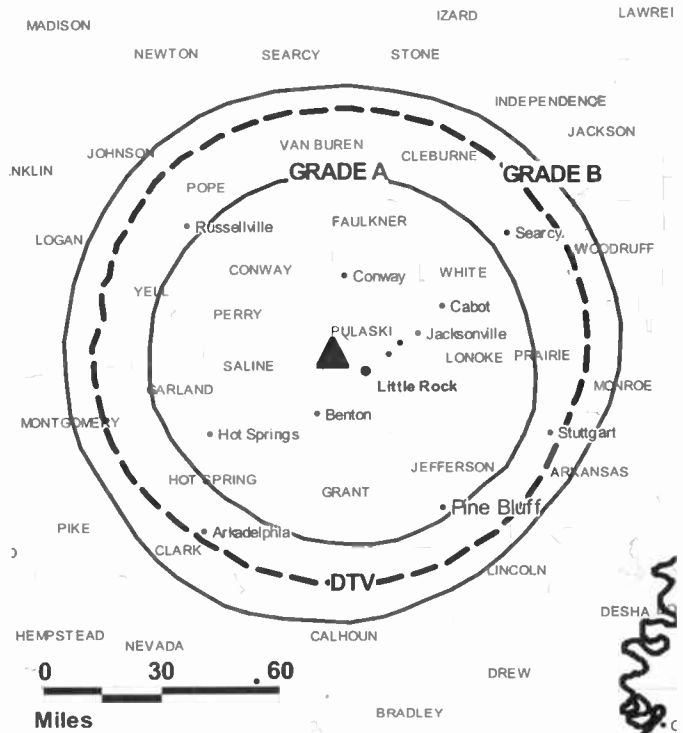
Bobbie L. Rawlins, Program Administrator.

David Craft, Promotion Director.

Sharon Addington, Traffic Manager.

City of License: Little Rock. **Station DMA:** Little Rock-Pine Bluff, AR. **Rank:** 56.

KTHV BPCT-19850507KF GRANTED: 8/15/1985



Circulation © 2008 Nielsen. Coverage based on Nielsen study.

GrandTotal	Cable TV Households	Non-cable TV Households	Total TV Households
Estimated Station Totals *	336,910	283,750	620,660
Average Weekly Circulation (2008)	184,803	177,132	361,935
Average Daily Circulation (2008)			187,639
Station DMA Total	Cable TV Households	Non-cable TV Households	Total TV Households
Estimated Station Totals *	252,210	254,470	506,680
Average Weekly Circulation (2008)	165,671	174,177	339,848
Average Daily Circulation (2008)			181,055
Other DMA Total	Cable TV Households	Non-cable TV Households	Total TV Households
Estimated Station Totals *	84,700	29,280	113,980
Average Weekly Circulation (2008)	19,132	2,955	22,087
Average Daily Circulation (2008)			6,584

*Estimated station totals are sums of the Nielsen TV and Cable TV household estimates for each county in which the station registers viewing of more than 5% as per the Nielsen Survey Methods.

KTHV-DT
Ch. 12

Network Service: CBS.

Licensee: Arkansas Television Co., PO Box 269, 720 IZARD St., Little Rock, AR 72203.

Studio: 720 IZARD St, Little Rock, AR 72201.

Mailing Address: PO Box 269, Little Rock, AR 72203.

Phone: 501-376-1111. **Fax:** 501-376-3324.

E-mail: brawlins@kthv.gannett.com

Web Site: <http://www.todaysthv.com>

Technical Facilities: Channel No. 12 (204-210 MHz). Authorized power: 55-kw visual, aural. Antenna: 1702-ft above av. terrain, 1089-ft. above ground, 2119-ft. above sea level.

Latitude	34°	47'	57"
Longitude	92°	29'	59"

Note: Latitude and longitude coordinates shown are based on the North American Datum of 1927 (NAD 27) as currently required by the Mass Media Bureau of the FCC.

Ownership: Gannett Co. Inc. (Group Owner).

Began Operation: April 26, 2002. Standard and High Definition.

Represented (sales): Blair Television.

Personnel:

Larry Audas, President & General Manager.

Leslie Heizman, General Sales Manager.

Joanne Canelli, Local Sales Manager.

Chad Kelley, National Sales Manager.

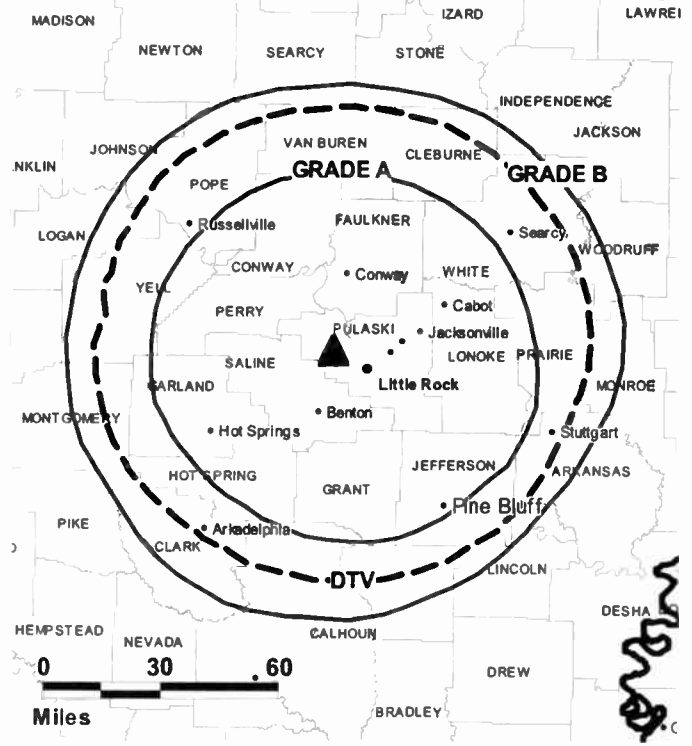
Chuck Maulden, News Director.

Alison Fletcher, Chief Engineer & Production Manager.

Matthew Ramsey, Business Manager.

Bobbie L. Rawlins, Program Administrator.

KTHV-DT BPCDT-19991020ABU GRANTED: 10/25/2000



David Craft, Promotion Director.

Sharon Addington, Traffic Manager.

City of License: Little Rock. Station OMA: Little Rock-Pine Bluff, AR. Rank: 56.

Nielsen Data: Not available.

KWBF
Ch. 42

Network Service: MNT.

Licensee: River City Broadcasting Inc., One Shackelford Dr., Suite 400, Little Rock, AR 72211-2545.

Mailing Address: One Shackelford Dr, Ste 400, Little Rock, AR 72211-2545.

Phone: 501-604-1112; 501-219-2400. **Fax:** 501-228-8000.

E-mail: lmcgough@ebcorp.net; kwbf@ebcorp.net

Technical Facilities: Channel No. 42 (638-644 MHz). Authorized power: 3400-kw max. visual, 1000-kw aural. Antenna: 1095-ft above av. terrain, 459-ft. above ground, 1512-ft. above sea level.

Latitude 34° 47' 56"
Longitude 92° 29' 44"

Transmitter: Shinall Mountain, 11-mi. WNW of Little Rock.

Note: Latitude and longitude coordinates shown are based on the North American Datum of 1927 (NAD 27) as currently required by the Mass Media Bureau of the FCC.

Ownership: Equity Media Holdings Corp. (Group Owner).

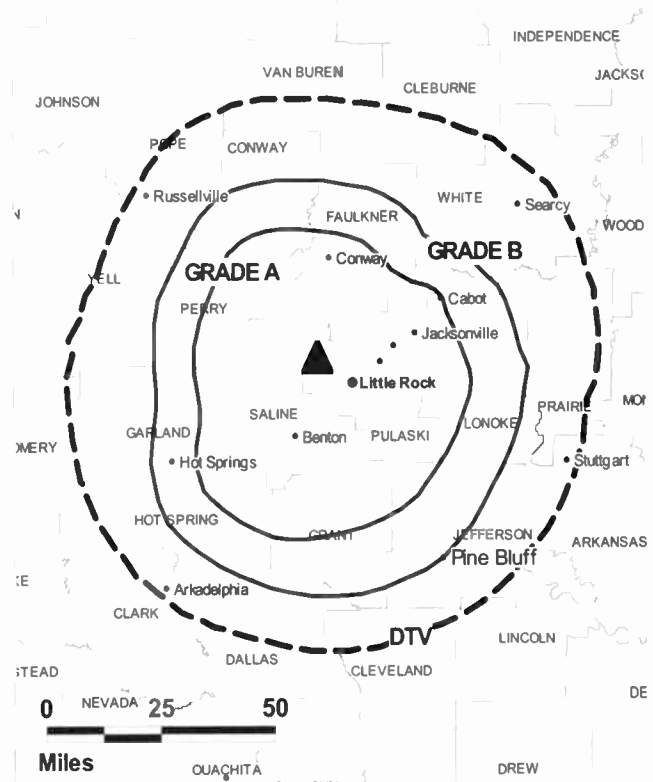
Began Operation: August 31, 1998. Leininger-Geddes Partnership sale of 49% to Paxson Communications Corp. approved by FCC August 29, 1996. Sale of remaining 51% interest to Paxson approved by FCC May 17, 1999. Sale to Equity Broadcasting Corp. by Paxson Communications Corp. approved by FCC July 28, 2000. Equity Broadcasting Corp. merged with Coconut Palm Acquisition Corp., becoming Equity Media Holdings Corp. FCC approved deal March 27, 2007.

Personnel:

Tammy Graham, General Manager.

City of License: Little Rock. **Station DMA:** Little Rock-Pine Bluff, AR. **Rank:** 56.

KWBF BPCT-19950111KM GRANTED: 3/23/1998



© 2009 Warren Communications News

Circulation © 2008 Nielsen. Coverage based on Nielsen study.

GrandTotal	Cable TV Households	Non-cable TV Households	Total TV Households
Estimated Station Totals *	249,030	236,160	485,190
Average Weekly Circulation (2008)	34,082	25,969	60,051
Average Daily Circulation (2008)			15,955
Station DMA Total	Cable TV Households	Non-cable TV Households	Total TV Households
Estimated Station Totals *	247,550	232,020	479,570
Average Weekly Circulation (2008)	33,767	25,754	59,521
Average Daily Circulation (2008)			15,895
Other DMA Total	Cable TV Households	Non-cable TV Households	Total TV Households
Estimated Station Totals *	1,480	4,140	5,620
Average Weekly Circulation (2008)	315	215	530
Average Daily Circulation (2008)			60

*Estimated station totals are sums of the Nielsen TV and Cable TV household estimates for each county in which the station registers viewing of more than 5% as per the Nielsen Survey Methods.

Digital cable and TV coverage maps.
Visit www.warren-news.com/mediaprints.htm



Arkansas — Little Rock

KWBF-DT

Ch. 44

Network Service: MNT.

Grantee: River City Broadcasting Inc., One Shackelford Dr., Suite 400, Little Rock, AR 72211-2545.

Mailing Address: One Shackelford Dr, Ste 400, Little Rock, AR 72211-2545.

Phone: 501-219-2400. **Fax:** 501-228-8000.

E-mail: lmcgough@ebcorp.net; kwbf@ebcorp.net

Technical Facilities: Channel No. 44 (650-656 MHz). Authorized power: 1000-kw max. visual, aural. Antenna: 1591-ft above av. terrain, 951-ft. above ground, 2004-ft. above sea level.

Latitude	34°	47'	45"
Longitude	92°	29'	44"

Note: Latitude and longitude coordinates shown are based on the North American Datum of 1927 (NAD 27) as currently required by the Mass Media Bureau of the FCC.

Ownership: Equity Media Holdings Corp. (Group Owner).

Began Operation: Station operating under Special Temporary Authority at 587-kw max visual; no on-air date.

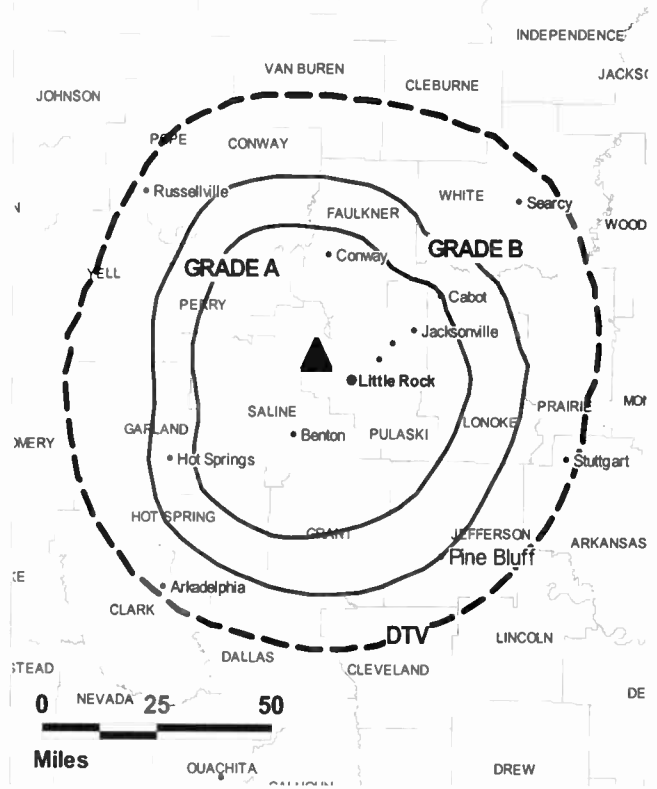
Personnel:

Tammy Graham, General Manager.

City of License: Little Rock. **Station DMA:** Little Rock-Pine Bluff, AR. **Rank:** 56.

Nielsen Data: Not available.

KWBF-DT BPCDT-20030418ABA GRANTED: 2/27/2004



© 2009 Warren Communications News

KASN
Ch. 38

Network Service: CW.

Licensee: Newport Television License LLC, 460 Nichols Rd, Ste 250, Kansas City, MO 64112.

Studio: 10800 Colonel Glenn Rd., Little Rock, AR 72204.

Mailing Address: 10800 Colonel Glenn Rd., Little Rock, AR 72204.

Phone: 501-225-0016. **Fax:** 501-225-0428.

E-mail: chuckspohn@klrt.com

Web Site: http://www.cwarkansas.com

Technical Facilities: Channel No. 38 (614-620 MHz). Authorized power: 5000-kw max. visual, 500-kw aural. Antenna: 1945-ft above av. terrain, 1879-ft. above ground, 2219-ft. above sea level.

Latitude 34° 26' 31"
Longitude 92° 13' 03"

Transmitter: 2-mi. W of Redfield.

Note: Latitude and longitude coordinates shown are based on the North American Datum of 1927 (NAD 27) as currently required by the Mass Media Bureau of the FCC.

Satellite Earth Stations: Transmitter PYE; M/A-Corn, 3-meter C-band; United Satellite Systems, 5-meter C-band; Scientific-Atlanta, 5-meter Ku-band; Scientific-Atlanta, M/A-Corn, Agile receivers.

LMA: Local marketing agreement with KLRT-TV (F), Little Rock.

Ownership: Newport Television LLC (Group Owner).

Began Operation: June 17, 1986. Sale to present owner by Clear Channel Communications Inc. approved by FCC November 29, 2007. Sale to Clear Channel Communications Inc. by Mercury Broadcasting Co. Inc. approved by FCC March 9, 2000. Sale to Mercury Broadcasting Co. Inc. by MMC Television Corp. approved by FCC December 24, 1991. Sale to MMC Television Corp. by TVX of Pine Bluff/Little Rock Inc. approved by FCC June 15, 1988. Sale to Don H. Braden by TVX of Pine Bluff/Little Rock Inc. approved by FCC December 30, 1987, but never consummated. Sale to Television Corp. of Arkansas by Pine Bluff Broadcasting Inc. approved by FCC May 15, 1985.

Represented (sales): Katz Media Group.

Represented (legal): Covington & Burling.

Represented (engineering): du Treil, Lundin & Rackley Inc.

Personnel:

Chuck Spohn, General Manager.

Bob Dunn, General Sales Manager.

Vicki McCrae, Local Sales Manager.

Holly Rose, Local Sales Manager.

Ed Trauschke, News Director.

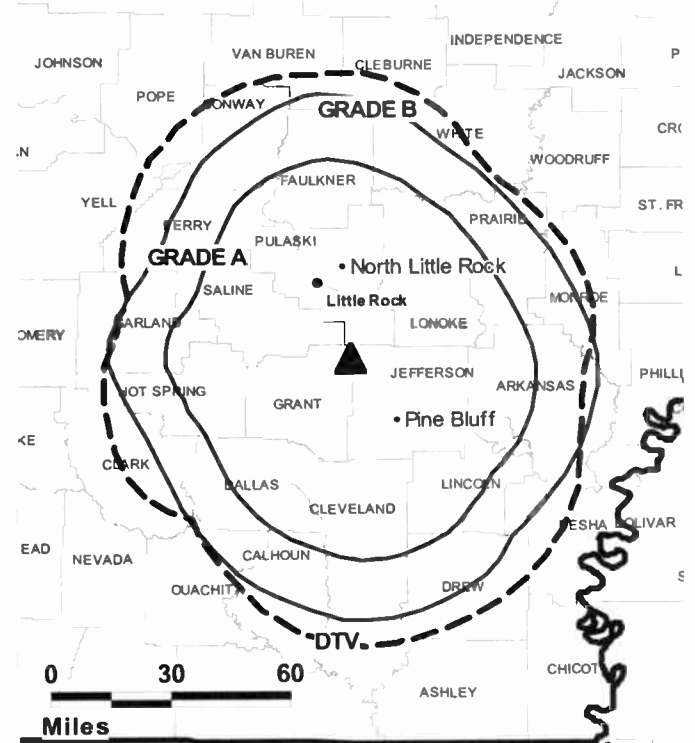
Errett Porter, Chief Engineer.

Jana Cason, Business Manager.

Hugh Levell, Community Affairs Director.

Alan Snyder, Production Manager.

KASN BMPCT-19850410KH GRANTED: 5/15/1985



© 2009 Warren Communications News

Bob Doyle, Creative Services Director.

Shari Irwin, Emerging Technologies Director.

Joan Hall, Traffic Manager.

City of License: Little Rock. **Station DMA:** Little Rock-Pine Bluff, AR. Rank: 56.

Circulation © 2008 Nielsen. Coverage based on Nielsen study.

GrandTotal	Cable TV Households	Non-cable TV Households	Total TV Households
Estimated Station Totals *	242,380	251,620	494,000
Average Weekly Circulation (2008)	66,292	59,790	126,082
Average Daily Circulation (2008)			38,640
Station DMA Total	Cable TV Households	Non-cable TV Households	Total TV Households
Estimated Station Totals *	242,380	247,480	489,860
Average Weekly Circulation (2008)	66,292	59,575	125,867
Average Daily Circulation (2008)			38,586
Other DMA Total	Cable TV Households	Non-cable TV Households	Total TV Households
Estimated Station Totals *	0	4,140	4,140
Average Weekly Circulation (2008)	0	215	215
Average Daily Circulation (2008)			54

*Estimated station totals are sums of the Nielsen TV and Cable TV household estimates for each county in which the station registers viewing of more than 5% as per the Nielsen Survey Methods.

KASN-DT
Ch. 39

Network Service: CW.

Licensee: Newport Television License LLC, 460 Nichols Rd, Ste 250, Kansas City, MO 64112.

Studio: 10800 Colonel Glenn Rd., Little Rock, AR 72204.

Mailing Address: 10800 Colonel Glenn Rd., Little Rock, AR 72204.

Phone: 501-225-0016. **Fax:** 501-225-0428.

E-mail: chuckspohn@kirt.com

Web Site: <http://www.cwarkansas.com>

Technical Facilities: Channel No. 39 (320-626 MHz). Authorized power: 1000-kw max. visual, aural. Antenna: 1936-ft above av. terrain, 1873-ft. above ground, 2211-ft. above sea level.

Latitude	34°	26'	31"
Longitude	92°	13'	03"

Note: Latitude and longitude coordinates shown are based on the North American Datum of 1927 (NAD 27) as currently required by the Mass Media Bureau of the FCC.

Satellite Earth Stations: Transmitter PYE; M/A-Com, 3-meter C-band; United Satellite Systems, 5-meter C-band; Scientific-Atlanta, 5-meter Ku-band; Scientific-Atlanta, M/A-Com, Agile receivers.

Ownership: Newport Television LLC (Group Owner).

Began Operation: Station operating; no on-air date.

Represented (legal): Covington & Burling.

Represented (sales): Katz Media Group.

Personnel:

Chuck Spohn, General Manager.

Bob Dunn, General Sales Manager.

Vicki McCrae, Local Sales Manager.

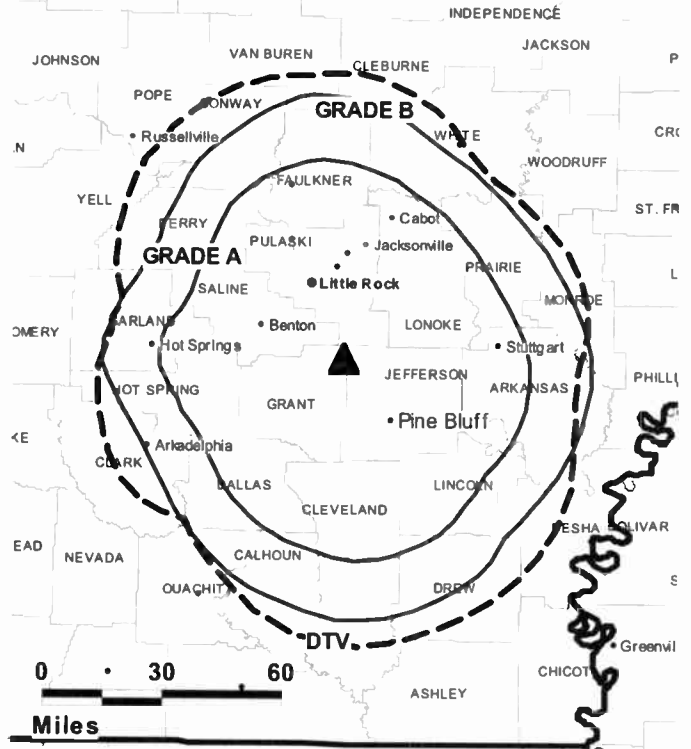
Holly Rose, Local Sales Manager.

Ed Trauschke, News Director.

Errett Porter, Chief Engineer.

Jana Cason, Business Manager.

KASN-DT BMPCDT-20010713AAW GRANTED: 11/7/2001 CF



Hugh Levell, Community Affairs Director.

Alan Snyder, Production Manager.

Bob Doyle, Creative Services Director.

Shari Irwin, Emerging Technologies Director.

Joan Hall, Traffic Manager.

City of License: Little Rock. **Station DMA:** Little Rock-Pine Bluff, AR. **Rank:** 56.

Nielsen Data: Not available.

KVTN
Ch. 25

Network Service: IND.

Licensee: Agape Church Inc., PO Box 22007, Little Rock, AR 72221-2007.

Studio: 701 Napa Valley Dr., Little Rock, AR 72211.

Mailing Address: PO Box 22007, Little Rock, AR 72221.

Phone: 501-223-2525. **Fax:** 501-221-3837.

E-mail: jim.grant@vtntv.com

Web Site: http://www.vtntv.com

Technical Facilities: Channel No. 25 (536-542 MHz). Authorized power: 4370-kw max. visual, aural. Antenna: 594-ft above av. terrain, 594-ft. above ground, 818-ft. above sea level.

Latitude	34°	31'	55"
Longitude	92°	02'	41"

Holds CP for change to 600-kw max. visual, 1166-ft above av. terrain, 1167-ft. above ground, 1391-ft. above sea level; BPCT-20070906ADB.

Note: Latitude and longitude coordinates shown are based on the North American Datum of 1927 (NAD 27) as currently required by the Mass Media Bureau of the FCC.

Ownership: Agape Church Inc. (Group Owner).

Began Operation: December 1, 1988.

Represented (legal): Gardner Carton & Douglas.

Personnel:

H. L. Caldwell II, President.

Jim Grant, General Manager.

Dan Vukmirovich, Production Manager.

Sharon Case, Traffic Manager.

Ron Brown, Chief Engineer.

Kim Worden, Program Director.

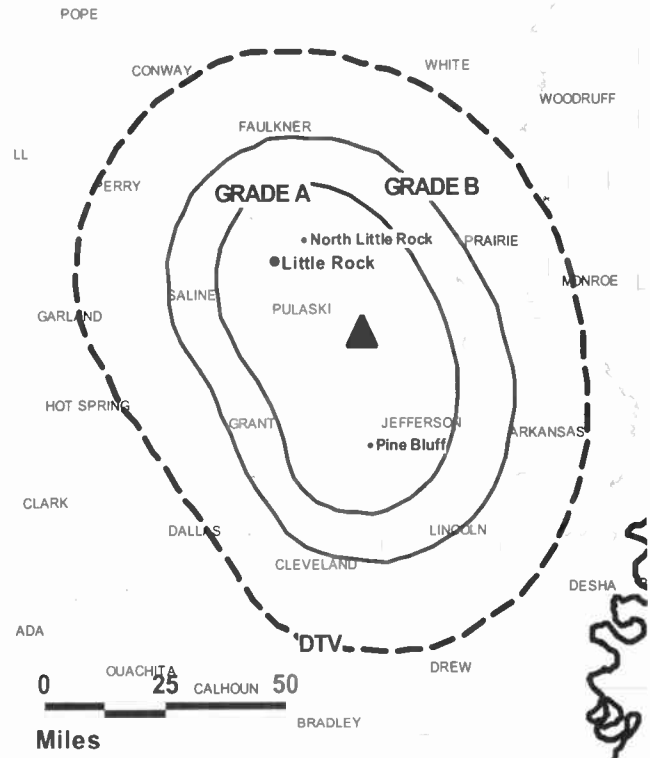
City of License: Pine Bluff. **Station DMA:** Little Rock-Pine Bluff, AR. **Rank:** 56.

WARREN'S **Washington Internet Daily**

Covering the politics and policies of the internet.

FREE 30-DAY TRIAL—call 800-771-9202 or visit www.warren-news.com

KVTN BPCT-20070906ADB GRANTED: 9/17/2007



© 2009 Warren Communications News

Circulation © 2008 Nielsen. Coverage based on Nielsen study.

GrandTotal	Cable TV Households	Non-cable TV Households	Total TV Households
Estimated Station Totals *	152,640	133,930	286,570
Average Weekly Circulation (2008)	14,540	12,257	26,797
Average Daily Circulation (2008)			5,364
Station DMA Total	Cable TV Households	Non-cable TV Households	Total TV Households
Estimated Station Totals *	142,340	133,930	276,270
Average Weekly Circulation (2008)	13,429	12,257	25,686
Average Daily Circulation (2008)			5,245
Other DMA Total	Cable TV Households	Non-cable TV Households	Total TV Households
Estimated Station Totals *	10,300	0	10,300
Average Weekly Circulation (2008)	1,111	0	1,111
Average Daily Circulation (2008)			119

*Estimated station totals are sums of the Nielsen TV and Cable TV household estimates for each county in which the station registers viewing of more than 5% as per the Nielsen Survey Methods.

KVTN-DT
Ch. 24

Network Service: IND.

Grantee: Agape Church Inc., PO Box 22007, Little Rock, AR 72221-2007.

Studio: 701 Napa Valley Dr., Little Rock, AR 72211.

Mailing Address: PO Box 22007, Little Rock, AR 72221.

Phone: 501-223-2525. **Fax:** 501-221-3837.

E-mail: jim.grant@vtntv.com

Web Site: <http://www.vtntv.com>

Technical Facilities: Channel No. 24 (530-536 MHz). Authorized power: 131.3-kw max. visual, aural. Antenna: 596-ft above av. terrain, 596-ft. above ground, 1391-ft. above sea level.

Latitude	34°	31'	55"
Longitude	92°	02'	41"

Note: Latitude and longitude coordinates shown are based on the North American Datum of 1927 (NAD 27) as currently required by the Mass Media Bureau of the FCC.

Ownership: Agape Church Inc. (Group Owner).

Began Operation: Station operating under Special Temporary Authority at 10-kw max. visual; no on-air date

Represented (legal): Gardner Carton & Douglas.

Personnel:

H. L. Caldwell II, President.

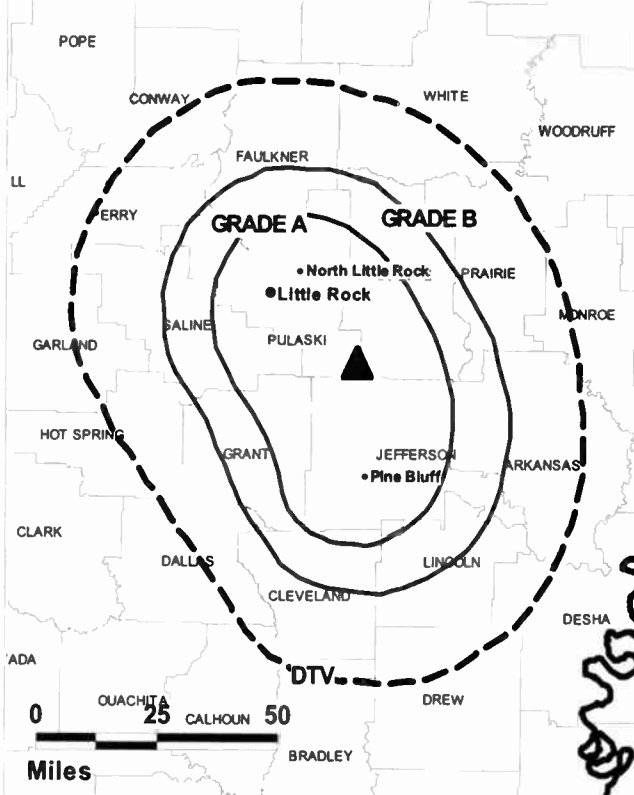
Jim Grant, General Manager.

Dan Vukmirovich, Production Manager.

Sharon Case, Traffic Manager.

Ron Brown, Chief Engineer.

KVTN-DT BPCDT-19990924AAQ GRANTED: 7/25/2001



Kim Worden, Program Director.

City of License: Pine Bluff. **Station DMA:** Little Rock-Pine Bluff, AR. **Rank:** 56.

Nielsen Data: Not available.

KNWA-DT
Ch. 50

Network Service: NBC.

Grantee: Nexstar Broadcasting Inc., 909 Lake Carolyn Pkwy., Suite 1450, Irving, TX 75039.

Studio: 15 S Block St, Ste 101, Fayetteville, AR 72701.

Mailing Address: 15 S Block St, Ste 101, Fayetteville, AR 72701.

Phone: 479-571-5100. **Fax:** 479-571-8914.

E-mail: mvaughn@knwa.com

Web Site: <http://www.nwahomepage.com>

Technical Facilities: Channel No. 50 (686-692 MHz). Authorized power: 1000-kw max. visual, aural. Antenna: 876-ft above av. terrain, 480-ft. above ground, 2160-ft. above sea level.

Latitude	36°	24'	47.80"
Longitude	93°	57'	16.80"

Note: Latitude and longitude coordinates shown are based on the North American Datum of 1927 (NAD 27) as currently required by the Mass Media Bureau of the FCC.

Ownership: Nexstar Broadcasting Group Inc. (Group Owner).

Began Operation: Station operating; no on-air date

Represented (sales): Katz Media Group.

Represented (legal): Drinker Biddle.

Represented (engineering): John F. X. Browne & Associates PC.

Personnel:

Mike Vaughn, Vice President & General Manager.

Lisa Kelsey, Local Sales Manager.

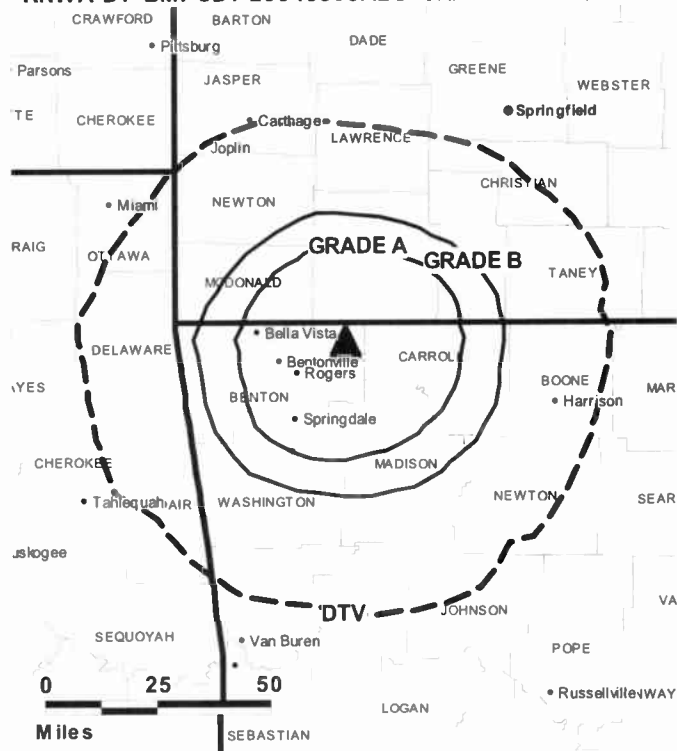
Brooke Thomas, News Director.

Mike Cleveland, Chief Engineer.

Angie Lewis, Business Manager.

Brandon Scott, Traffic Manager & Program Director.

KNWA-DT BMAPCDT-20040803ABU GRANTED: 8/31/2004



Jody Birchfield, Promotion Director.

John Gallagher, Production Manager.

City of License: Rogers.

Station OMA: Fort Smith-Fayetteville-Springdale-Rogers, AR. **Rank:** 100.

Nielsen Data: Not available.

KNWA-TV
Ch. 51
(Satellite of KFTA-TV, Fort Smith)

Network Service: NBC.

Licensee: Nexstar Broadcasting Inc., 909 Lake Carolyn Pkwy., Suite 1450, Irving, TX 75039.

Studio: 15 S Block St, Ste 101, Fayetteville, AR 72701.

Mailing Address: 15 S Block St, Ste 101, Fayetteville, AR 72701.

Phone: 479-571-5100. **Fax:** 479-571-8914.

E-mail: mvaughn@knwa.com

Web Site: http://www.nwahomepage.com

Technical Facilities: Channel No. 51 (692-698 MHz). Authorized power: 184-kw max. visual, aural. Antenna: 469-ft above av. terrain, 184-ft. above ground, 1742-ft. above sea level.

Latitude 36° 12' 15"
 Longitude 94° 06' 05"

Holds CP for change to 151-kw max. visual, 875-ft above av. terrain, 478-ft. above ground, 2158-ft. above sea level; lat. 36° 24' 47.70", long. 93° 57' 16.70", BPCT-20040121ADD.

Transmitter: Fitzgerald Mountain, 1.8-mi. NE of Springdale, AR.

Note: Latitude and longitude coordinates shown are based on the North American Datum of 1927 (NAD 27) as currently required by the Mass Media Bureau of the FCC.

Multichannel TV Sound: Stereo only.

Ownership: Nexstar Broadcasting Group Inc. (Group Owner).

Began Operation: October 1, 1989. Sale to present owner by Griffin Holdings Inc. approved by FCC December 17, 2004.

Represented (sales): Katz Media Group.

Represented (legal): Drinker Biddle.

Represented (engineering): John F. X. Browne & Associates PC.

Personnel:

Mike Vaughn, Vice President & General Manager.

Lisa Kelsey, Local Sales Manager.

Brooke Thomas, News Director.

Mike Cleveland, Chief Engineer.

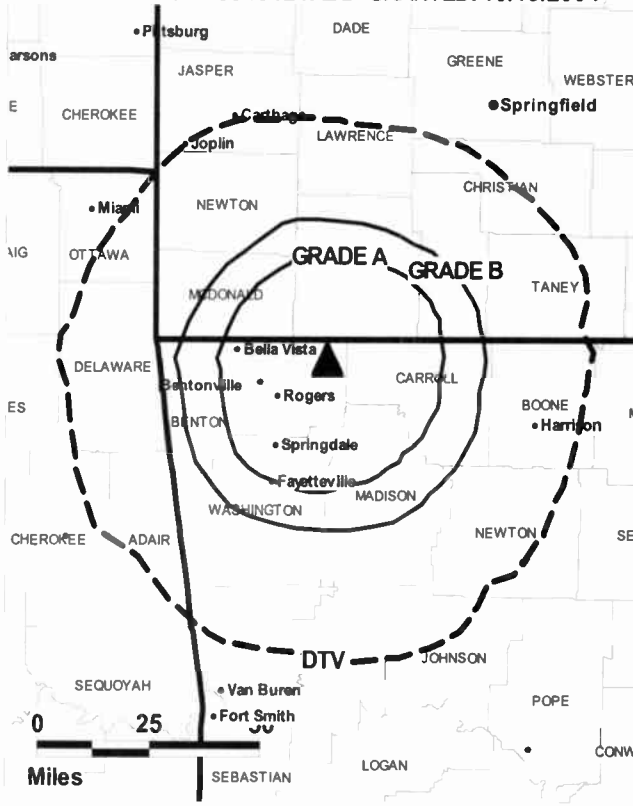
Angie Lewis, Business Manager.

Brandon Scott, Traffic Manager & Program Director.

Jody Birchfield, Promotion Director.

John Gallagher, Production Manager.

KNWA-TV BPCT-20040121ADD GRANTED: 10/19/2004



© 2009 Warren Communications News

City of License: Rogers.

Station DMA: Fort Smith-Fayetteville-Springdale-Rogers, AR. Rank: 100.

Circulation © 2008 Nielsen. Coverage based on Nielsen study.

GrandTotal	Cable TV Households	Non-cable TV Households	Total TV Households
Estimated Station Totals *	151,830	140,250	292,080
Average Weekly Circulation (2008)	78,234	42,678	120,912
Average Daily Circulation (2008)			49,572
Station DMA Total	Cable TV Households	Non-cable TV Households	Total TV Households
Estimated Station Totals *	151,830	130,150	281,980
Average Weekly Circulation (2008)	78,234	41,941	120,175
Average Daily Circulation (2008)			49,410
Other DMA Total	Cable TV Households	Non-cable TV Households	Total TV Households
Estimated Station Totals *	0	10,100	10,100
Average Weekly Circulation (2008)	0	737	737
Average Daily Circulation (2008)			162

*Estimated station totals are sums of the Nielsen TV and Cable TV household estimates for each county in which the station registers viewing of more than 5% as per the Nielsen Survey Methods.

KWOG

Ch. 57

Network Service: IND.

Licensee: Word of God Fellowship Inc., 3901 Hwy. 121 S, Bedford, TX 76021.

Studio: 3732 W Liberty Ave, Springdale, AR 72762.

Mailing Address: PO Box 6968, Springdale, AR 72766.

Phone: 479-361-2900; 888-777-9392. **Fax:** 479-361-2323.

E-mail: feedback@safetv.org

Web Site: http://www.safetv.org

Technical Facilities: Channel No. 57 (728-734 MHz). Authorized power: 182-kw max. visual, aural. Antenna: 322-ft above av. terrain, 262-ft. above ground, 1552-ft. above sea level.

Latitude 36° 11' 07"
Longitude 94° 17' 49"

Note: Latitude and longitude coordinates shown are based on the North American Datum of 1927 (NAD 27) as currently required by the Mass Media Bureau of the FCC.

Ownership: Word of God Fellowship Inc. (Group Owner).

Began Operation: December 11, 1995. Sale to present owner by Total Life Community Educational Foundation approved by FCC June 5, 2006.

Represented (legal): Koemer & Olender PC.

Represented (engineering): Munn-Reese Inc.

Personnel:

Carlos Pardeiro, President, Chief Executive Officer & General Manager.

Rick Rodgers, On-Air Operations Director.

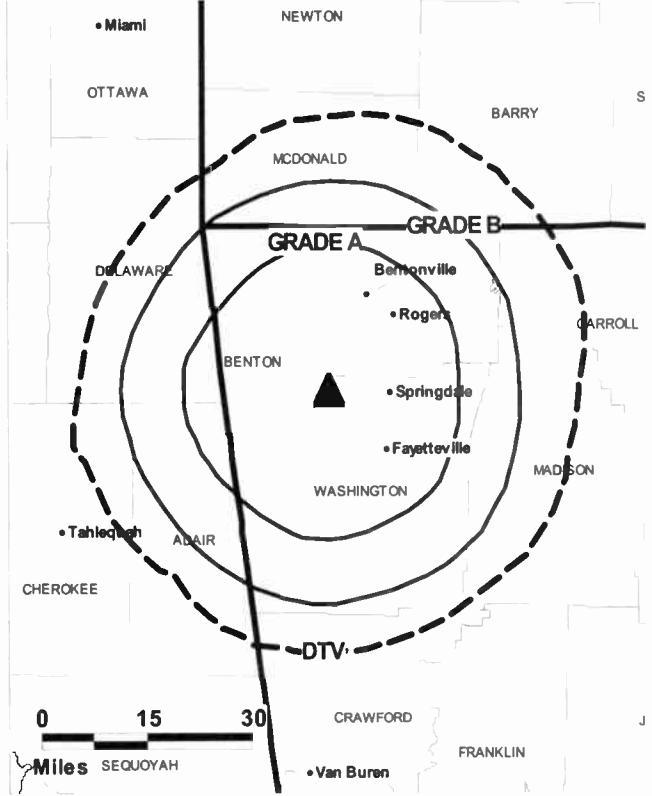
Rudy Dolinsky, Chief Engineer.

Harold Harris, Chief Financial Officer & Business Manager.

City of License: Springdale.

Station DMA: Fort Smith-Fayetteville-Springdale-Rogers, AR. **Rank:** 100.

KWOG BPCT-20010807AAH GRANTED: 7/3/2002



© 2009 Warren Communications News

Circulation © 2008 Nielsen. Coverage based on Nielsen study.

GrandTotal	Cable TV Households	Non-cable TV Households	Total TV Households
Estimated Station Totals *	10,020	0	10,020
Average Weekly Circulation (2008)	782	0	782
Average Daily Circulation (2008)			150

Station OMA Total	Cable TV Households	Non-cable TV Households	Total TV Households
Estimated Station Totals *	10,020	0	10,020
Average Weekly Circulation (2008)	782	0	782
Average Daily Circulation (2008)			150

*Estimated station totals are sums of the Nielsen TV and Cable TV household estimates for each county in which the station registers viewing of more than 5% as per the Nielsen Survey Methods.

KWOG-DT

Ch. 39

Network Service: IND.

Licensee: Word of God Fellowship Inc., 3901 Hwy 121 S, Bedford, TX 76021.

Studio: 3732 W Liberty Ave, Springdale, AR 72766.

Mailing Address: PO Box 6968, Springdale, AR 72766.

Phone: 479-361-2900; 888-777-9392. **Fax:** 479-361-2323.

E-mail: feedback@safetv.org

Web Site: http://www.safetv.org

Technical Facilities: Channel No. 39 (320-626 MHz). Authorized power: 35-kw max. visual, aural. Antenna: 374-ft above av. terrain, 315-ft. above ground, 1605-ft. above sea level.

Latitude	36°	11'	07"
Longitude	94°	17'	49"

Note: Latitude and longitude coordinates shown are based on the North American Datum of 1927 (NAD 27) as currently required by the Mass Media Bureau of the FCC.

Ownership: Word of God Fellowship Inc. (Group Owner).

Began Operation: Station operating; no on-air date

Represented (legal): Koerner & Olender PC.

Personnel:

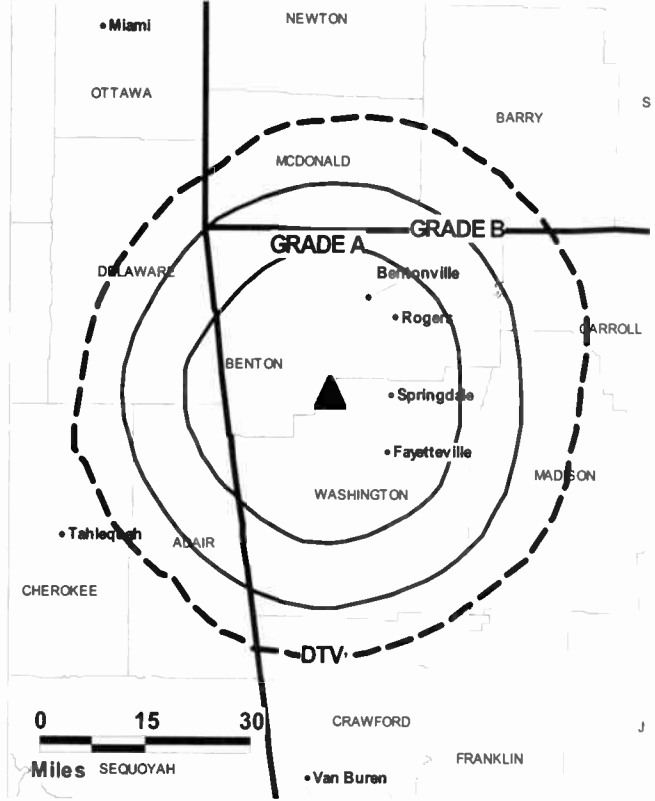
Carlos Padeiro, President, Chief Executive Officer & General Manager.

Rick Rodgers, On-Air Operations Director.

Rudy Dolinsky, Chief Engineer.

Harold Harris, Chief Financial Officer & Business Manager.

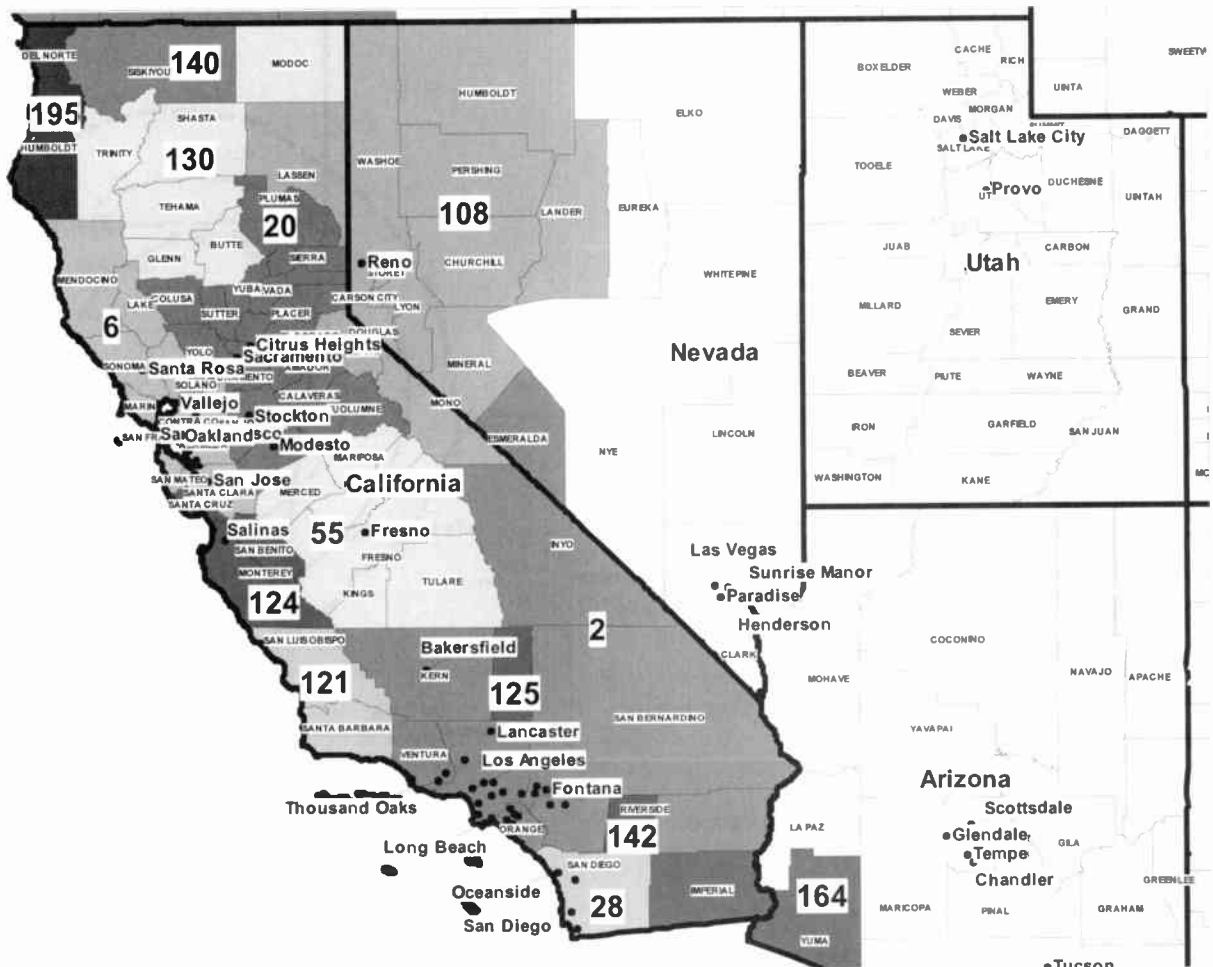
KWOG-DT BMPCDT-20070207AAA GRANTED: 3/20/2007



City of License: Springdale.

Station DMA: Fort Smith-Fayetteville-Springdale-Rogers, AR. Rank: 100.

Nielsen Data: Not available.



© 2009 Warren Communications News

MARKET	NIelsen DMA TV HOUSEHOLDS	RANK	MARKET AREA COMMERCIAL STATIONS
Los Angeles, CA	5,654,260	2	KABC-DT (53); KABC-TV (7); KAZA-DT (47); KAZA-TV (54); KBBC-TV (20); KBEH (63); KBEH-DT (24); KCAL-DT (43); KCAL-TV (9); KCBS-DT (60); KCBS-TV (2); KCOP-DT (66); KCOP-TV (13); KDOC-DT (32); KDOC-TV (56); KFTR-DT (29); KFTR-TV (46); KHIZ (64); KHIZ-DT (44); KJLA-DT (49); KMEX-DT (35); KMEX-TV (34); KNBC (4); KNBC-DT (36); KPXN (30); KPXN-DT (38); KRCA (62); KRCA-DT (68); KSCI (18); KSCI-DT (61); KTVN-DT (23); KTVN-TV (40); KTLA-DT (31); KTLA-TV (5); KTTV (11); KTTV-DT (65); KVEA (52); KVEA-DT (39); KVMD-DT (23); KWHY-DT (42); KWHY-TV (22); KXLA (44); KXLA-DT (51)
San Francisco-Oakland-San Jose, CA	2,476,450	6	KBCW (44); KBCW-DT (45); KBWB (20); KBWB-DT (19); KCNS (38); KCNS-DT (39); KDTV (14); KDTV-DT (51); KFVS-DT (34); KFVS-TV (66); KFTY (50); KFTY-DT (54); KGO-DT (24); KGO-TV (7); KICU-DT (52); KICU-TV (36); KKPX (65); KKPX-DT (41); KNTV (11); KNTV-DT (12); KPIX-DT (29); KPIX-TV (5); KRON-DT (57); KRON-TV (4); KSTS (48); KSTS-DT (49); KTLN-DT (47); KTLN-TV (68); KTNC-DT (63); KTNC-TV (42); KTSF (26); KTSF-DT (27); KTVU (2); KTVU-DT (56)
Sacramento-Stockton-Modesto, CA	1,399,520	20	KCRA-DT (35); KCRA-TV (3); KMAX-DT (21); KMAX-TV (31); KOVR (13); KOVR-DT (25); KQCA (58); KQCA-DT (46); KSPX (29); KSPX-DT (48); KTFK-DT (62); KTFK-TV (64); KTXL (40); KTXL-DT (55); KUVS-DT (18); KUVS-TV (19); KXTV (10); KXTV-DT (61)
San Diego, CA	1,066,680	28	KFMB-DT (55); KFMB-TV (8); KGTV (10); KGTV-DT (25); KNSD (39); KNSD-DT (40); KSWB-DT (19); KSWB-TV (69); KUSI-DT (18); KUSI-TV (51)
Fresno-Visalia, CA	574,900	55	KAIL (53); KAIL-DT (7); KFRE-DT (36); KFRE-TV (59); KFSD-DT (9); KFSD-TV (30); KFTV (21); KFTV-DT (20); KGMC (43); KGMC-DT (44); KGPE (47); KGPE-DT (34); KMPH-DT (28); KMPH-TV (26); KNSO (51); KNSO-DT (5); KSEE (24); KSEE-DT (38); KTFE-DT (48); KTFE-TV (61)
Reno, NV	271,080	108	KAME-DT (20); KAME-TV (21); KOLO-DT (9); KOLO-TV (8); KREN-DT (26); KREN-TV (27); KRNV (4); KRNV-DT (7); KRXI-DT (44); KRXI-TV (11); KTVN (2); KTVN-DT (13); KWNV (7)
Santa Barbara-Santa Maria-San Luis Obispo, CA	240,190	121	KCOY-DT (19); KCOY-TV (12); KEYT-DT (27); KEYT-TV (3); KPMR (38); KPMR-DT (21); KSBY (6); KSBY-DT (15); KTAS (33); KTAS-DT (34)
Monterey-Salinas, CA	225,350	124	KCBA (35); KCBA-DT (13); KION-DT (32); KION-TV (46); KSBW (8); KSBW-DT (10); KSMS-DT (31); KSMS-TV (67)
Bakersfield, CA	220,730	125	KBAK-DT (33); KBAK-TV (29); KERO-DT (10); KERO-TV (23); KGET-DT (25); KGET-TV (17); KUVI-DT (55); KUVI-TV (45)

(Continued on next page)

Chico-Redding, CA	197,280	130
Medford-Klamath Falls, OR	171,830	140
Palm Springs, CA	159,240	142
Yuma, AZ-El Centro, CA	115,650	164
Eureka, CA	60,900	195

KCVU (30); KCVU-DT (20); KHSL-DT (43); KHSL-TV (12); KNVN (24); KNVN-DT (36); KRCR-DT (34); KRCR-TV (7)
 KBLN (30); KDKF (31); KDKF-DT (29); KDRV (12); KDRV-DT (38); KVVU (26); KVVU-DT (27); KOB (5); KOB-DT (15); KOTI (2); KOTI-DT (13); KTVL (10); KTVL-DT (35)
 KESQ-DT (52); KESQ-TV (42); KMIR-DT (46); KMIR-TV (36)
 KAJB (54); KECY-DT (48); KECY-TV (9); KSWT (13); KSWT-DT (16); KVEE (7); KVEE-DT (22); KYMA (11); KYMA-DT (41)
 KAEF (23); KAEF-DT (22); KBVU (29); KBVU-DT (28); KIEM-DT (16); KIEM-TV (3); KVIQ (6); KVIQ-DT (17)

California *Digital* Station Totals as of October 1, 2008

	VHF	UHF	TOTAL
Commercial Television	7	81	88
Educational Television	1	16	17
	8	97	105

California Analog Station Totals as of October 1, 2008

	VHF	UHF	TOTAL
Commercial Television	27	62	89
Educational Television	4	12	16
	31	74	105

KDOC-DT
Ch. 32

Network Service: IND.

Licensee: Ellis Communications KDOC Licensee LLC, 685 11th St, Atlanta, GA 30318.

Studio: 625 N Grand Ave, Santa Ana, CA 92701.

Mailing Address: 625 N Grand Ave, Santa Ana, CA 92701.

Phone: 949-442-9800. **Fax:** 949-261-5956.

E-mail: scampbell@kdoctv.net

Web Site: <http://www.kdoctv.net>

Technical Facilities: Channel No. 32 (578-584 MHz). Authorized power: 1000-kw max. visual, aural. Antenna: 3113-ft above av. terrain, 322-ft. above ground, 6030-ft. above sea level.

Latitude	34°	13'	35"
Longitude	118°	03'	58"

Transmitter: Mount Wilson Antenna Farm.

Note: Latitude and longitude coordinates shown are based on the North American Datum of 1927 (NAD 27) as currently required by the Mass Media Bureau of the FCC.

Ownership: Ellis Communications Group LLC.

Began Operation: September 1, 2001.

Represented (legal): Goldberg, Godles, Wiener & Wright.

Personnel:

Scott Campbell, General Manager.

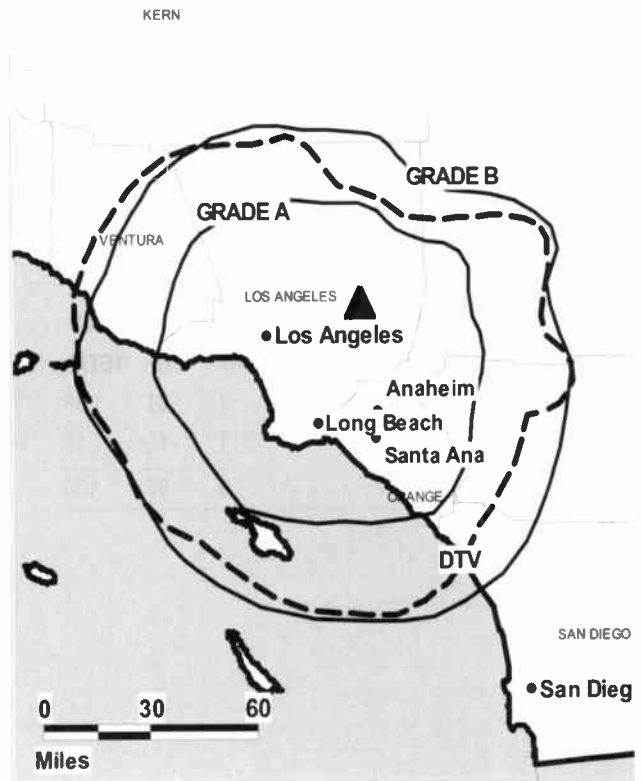
Dennis Doty, Engineering Director.

Jim Sandry, Business Manager.

John Atkinson, Programming & Production Director.

Paula Corso, Traffic Manager.

KDOC-DT BMPCDT-20040323ATA GRANTED: 6/5/2006



City of License: Anaheim. **Station DMA:** Los Angeles, CA. **Rank:** 2.

Nielsen Data: Not available.

KDOC-TV

Ch. 56

Network Service: IND.

Licensee: Ellis Communications KDOC Licensee LLC, 685 11th St, Atlanta, GA 30318.

Studio: 625 N Grand Ave, Santa Ana, CA 92701.

Mailing Address: 625 N Grand Ave, Santa Ana, CA 92701.

Phone: 949-442-9800. **Fax:** 949-261-5956.

E-mail: scampbell@kdoctv.net

Web Site: http://www.kdoctv.net

Technical Facilities: Channel No. 56 (722-728 MHz). Authorized power: 2450-kw max. visual, aural. Antenna: 3041-ft above av. terrain, 249-ft. above ground, 5958-ft. above sea level.

Latitude 34° 13' 36"
Longitude 118° 03' 58"

Note: Latitude and longitude coordinates shown are based on the North American Datum of 1927 (NAD 27) as currently required by the Mass Media Bureau of the FCC.

Multichannel TV Sound: Stereo only.

Satellite Earth Stations: Transmitter Harris; M/A-Corn, 3.7-meter C-band; AFC, 3.7-meter Ku-band; DH Satellite, 4.2-meter.

Ownership: Ellis Communications Group LLC.

Began Operation: October 1, 1982. Sale to present owner by Golden Broadcasting LP approved by FCC May 12, 2006.

Represented (legal): Goldberg, Godles, Wiener & Wright.

Personnel:

Scott Campbell, General Manager.

Paula Corso, Traffic Manager.

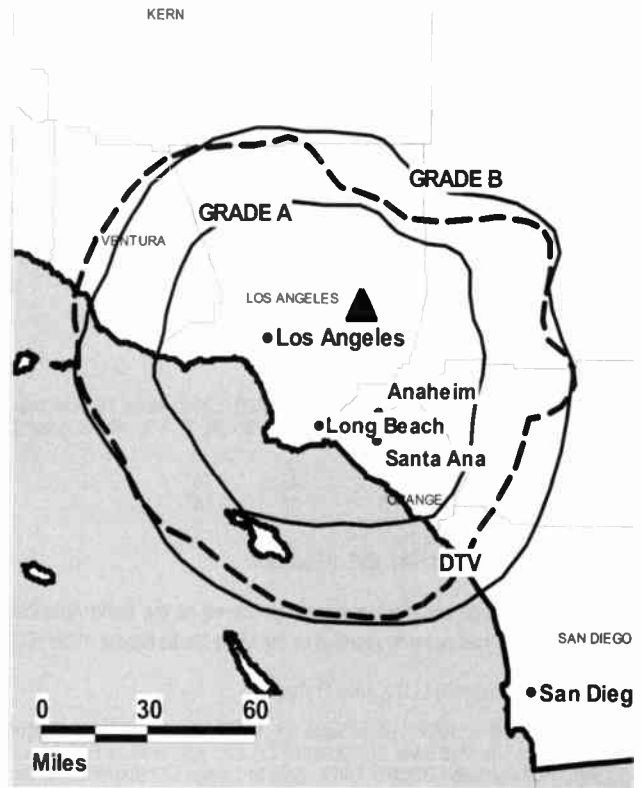
Dennis Doty, Engineering Director.

Jim Sandry, Business Manager.

John Atkinson, Programming & Production Director.

City of License: Anaheim. **Station DMA:** Los Angeles, CA. **Rank:** 2.

KDOC-TV BMPCT-20040128AHX GRANTED: 7/23/2004



© 2009 Warren Communications News

Circulation © 2008 Nielsen. Coverage based on Nielsen study.

GrandTotal	Cable TV Households	Non-cable TV Households	Total TV Households
Estimated Station Totals *	2,605,760	2,806,680	5,412,440
Average Weekly Circulation (2008)	401,262	384,193	785,455
Average Daily Circulation (2008)			212,516

Station DMA Total	Cable TV Households	Non-cable TV Households	Total TV Households
Estimated Station Totals *	2,605,760	2,806,680	5,412,440
Average Weekly Circulation (2008)	401,262	384,193	785,455
Average Daily Circulation (2008)			212,516

*Estimated station totals are sums of the Nielsen TV and Cable TV household estimates for each county in which the station registers viewing of more than 5% as per the Nielsen Survey Methods.

KAEF
Ch. 23

Network Service: ABC.

Licensee: BlueStone License Holdings Inc., 280 Park Ave, 25th Floor, E Tower, New York, NY 10017.

Studio: 540 E St, Eureka, CA 95501.

Mailing Address: 540 E St, Eureka, CA 95501.

Phone: 707-444-2323. **Fax:** 707-445-9451.

E-mail: ataplin@kaef.tv

Web Site: http://www.kaefv.com

Technical Facilities: Channel No. 23 (524-530 MHz). Authorized power: 141-kw max. visual, 14-kw aural. Antenna: 1636-ft above av. terrain, 279-ft. above ground, 2890-ft. above sea level.

Latitude 40° 43' 36"
Longitude 123° 58' 18"

Transmitter: 1733 Barry Ridge, 11-mi. ESE of Eureka.

Note: Latitude and longitude coordinates shown are based on the North American Datum of 1927 (NAD 27) as currently required by the Mass Media Bureau of the FCC.

Ownership: Bonten Media Group LLC (Group Owner).

Began Operation: August 1, 1987. Left air April 30, 1989. Sale to California-Oregon Broadcasting Inc. by The Mad River Broadcasting Co. Inc. approved by FCC August 4, 1989. Resumed operation October 1989. Sale to Lamco Communications Inc. by California-Oregon Broadcasting Inc. approved by FCC May 26, 1995. Sale to BlueStone TV Holdings Inc. by Lamco Communications Inc. approved by FCC April 29, 2004. Transfer to present owner by BlueStone TV Holdings Inc. approved by FCC April 24, 2007.

Represented (sales): Petry Television Inc.

Represented (legal): Covington & Burling.

Personnel:

Allison Taplin, General Sales Manager.

Gary Gunter, News Director.

Jeff Knott, Chief Engineer.

Debra Beaver, Business Manager.

Debbie Burke, Program Director.

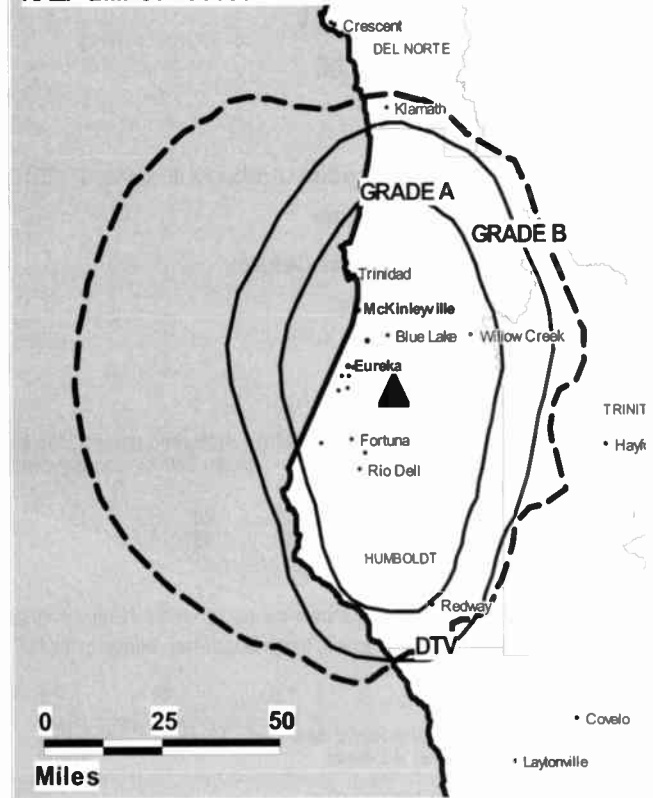
Juanita Ramos, Promotion Director.

Stan Bergren, Production Manager.

Kim Lewis, Traffic Manager.

City of License: Arcata. **Station DMA:** Eureka, CA. **Rank:** 195.

KAEF BMPCT-19860620KJ GRANTED: 7/29/1987



© 2009 Warren Communications News

Circulation © 2008 Nielsen. Coverage based on Nielsen study.

GrandTotal	Cable TV Households	Non-cable TV Households	Total TV Households
Estimated Station Totals *	43,870	20,110	63,980
Average Weekly Circulation (2008)	19,319	3,549	22,868
Average Daily Circulation (2008)			7,630
Station OMA Total	Cable TV Households	Non-cable TV Households	Total TV Households
Estimated Station Totals *	39,550	20,110	59,660
Average Weekly Circulation (2008)	18,805	3,549	22,354
Average Daily Circulation (2008)			7,578
Other OMA Total	Cable TV Households	Non-cable TV Households	Total TV Households
Estimated Station Totals *	4,320	0	4,320
Average Weekly Circulation (2008)	514	0	514
Average Daily Circulation (2008)			52

*Estimated station totals are sums of the Nielsen TV and Cable TV household estimates for each county in which the station registers viewing of more than 5% as per the Nielsen Survey Methods.

KAEF-DT
Ch. 22

Network Service: ABC.

Licensee: BlueStone License Holdings Inc., 280 Park Ave, 25th Floor, E Tower, New York, NY 10017.

Studio: 540 E St, Eureka, CA 95501.

Mailing Address: 540 E St, Eureka, CA 95501.

Phone: 707-444-2323. **Fax:** 707-445-9451.

E-mail: atapl@kaef.tv

Web Site: <http://www.kaef.tv>

Technical Facilities: Channel No. 22 (518-524 MHz). Authorized power: 45-kw max. visual, aural. Antenna: 1804-ft above av. terrain, 419-ft. above ground, 3069-ft. above sea level.

Latitude	40°	43'	39"
Longitude	123°	58'	17"

Note: Latitude and longitude coordinates shown are based on the North American Datum of 1927 (NAD 27) as currently required by the Mass Media Bureau of the FCC.

Ownership: Bonten Media Group LLC (Group Owner).

Began Operation: Station operating; no on-air date

Represented (legal): Covington & Burling.

Represented (sales): Petry Television Inc.

Personnel:

Alison Taplin, General Sales Manager.

Gary Gunter, News Director.

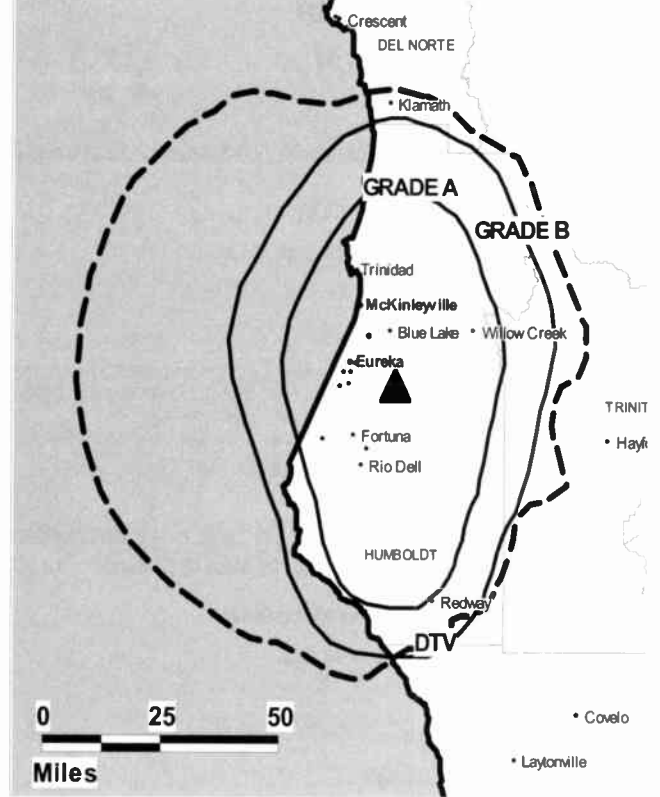
Jeff Knott, Chief Engineer.

Debra Beaver, Business Manager.

Debbie Burke, Program Director.

Juanita Ramos, Promotion Director.

KAEF-DT BPCDT-20070914AAG GRANTED: 10/3/2007



© 2009 Warren Communications News

Stan Bergren, Production Manager.

Kim Lewis, Traffic Manager.

City of License: Arcata. **Station DMA:** Eureka, CA. **Rank:** 195.

Nielsen Data: Not available.

KAZA-DT
Ch. 47

Network Service: IND.

Licensee: Pappas Southern California License LLC, 500 S. Chinowth Rd., Visalia, CA 93277.

Studio: 1139 Grand Central Ave, Glendale, CA 91201.

Mailing Address: 1139 Grand Central Ave, Glendale, CA 91201.

Phone: 818-241-5400. **Fax:** 818-247-0190.

Web Site: <http://www.tvazteca.com>

Technical Facilities: Channel No. 47 (668-674 MHz). Authorized power: 350-kw max. visual, aural. Antenna: 3073-ft above av. terrain, 299-ft. above ground, 5998-ft. above sea level.

Latitude	34°	13'	37"
Longitude	118°	03'	57"

Note: Latitude and longitude coordinates shown are based on the North American Datum of 1927 (NAD 27) as currently required by the Mass Media Bureau of the FCC.

Ownership: Pappas Telecasting Companies (Group Owner).

Began Operation: Station operating; no on-air date.

Personnel:

Guillermo Reynal, Sales Manager.

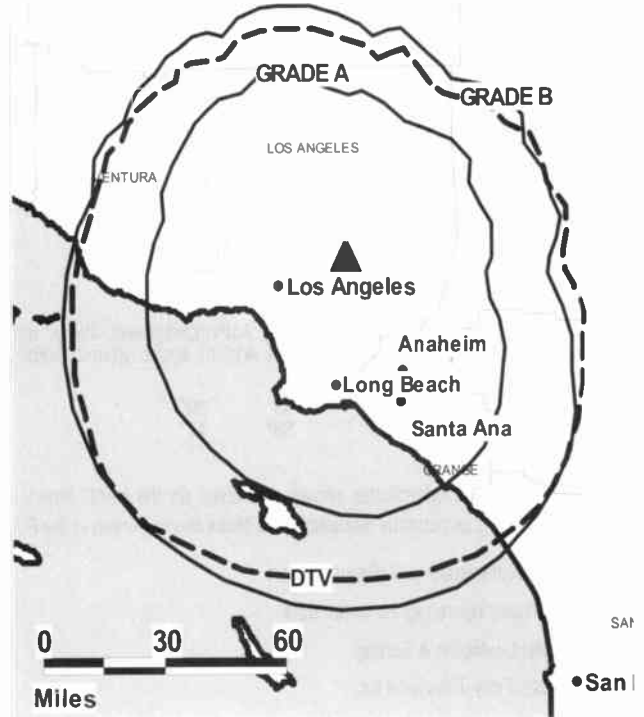
Lisiane Bothelio, Local Sales Manager.

Hugo Enciso, National Sales Manager.

Ana Alamar, Promotion Director.

City of License: Avalon. **Station DMA:** Los Angeles, CA. **Rank:** 2.

KAZA-DT BPCDT-20040528AVJ GRANTED: 7/28/2004



© 2009 Warren Communications News

Nielsen Data: Not available.

KAZA-TV

Ch. 54

Network Service: IND.

Licensee: Pappas Southern California License LLC, 500 S. Chinowth Rd., Visalia, CA 93277.

Studio: 1139 Grand Central Ave, Glendale, CA 91201.

Mailing Address: 1139 Grand Central Ave, Glendale, CA 91201.

Phone: 818-241-5400. **Fax:** 818-247-0190.

Web Site: <http://www.tvazteca.com>

Technical Facilities: Channel No. 54 (710-716 MHz). Authorized power: 5000-kw max. visual, 500-kw aural. Antenna: 1222-ft above av. terrain, 107-ft. above ground, 1687-ft. above sea level.

Latitude 33° 21' 00"
Longitude 118° 21' 05"

Transmitter: Atop Dakin Peak, Avalon.

Note: Latitude and longitude coordinates shown are based on the North American Datum of 1927 (NAD 27) as currently required by the Mass Media Bureau of the FCC.

Ownership: Pappas Telecasting Companies (Group Owner).

Began Operation: January 9, 2001.

Personnel:

Guillermo Reynel, Sales Manager.

Lisiane Bothello, Local Sales Manager.

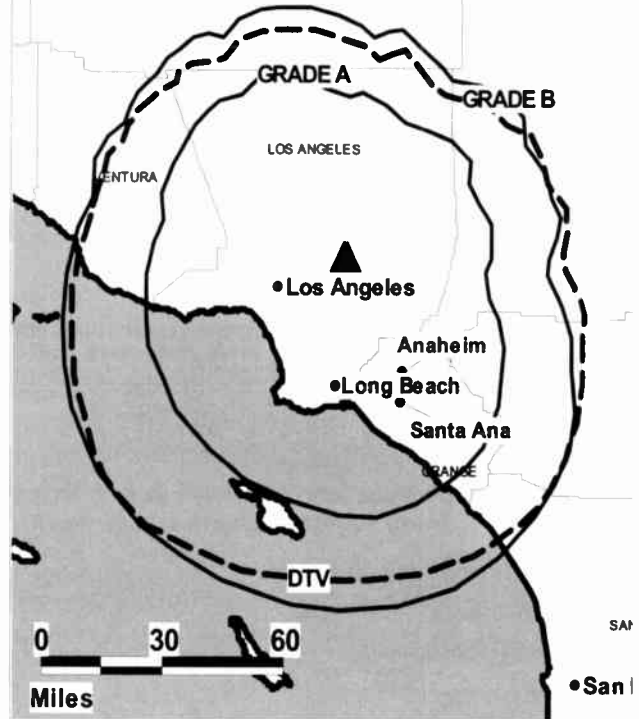
Hugo Enciso, National Sales Manager.

Ana Alamar, Promotion Director.

City of License: Avalon. **Station DMA:** Los Angeles, CA. **Rank:** 2.

WARREN'S Washington Internet Daily
Covering the politics and policies of the internet.
FREE 30-DAY TRIAL—call 800-771-9202 or visit www.warren-news.com

KAZA-TV BMPCT-20010724AAM GRANTED: 4/2/2002



© 2009 Warren Communications News

Circulation © 2008 Nielsen. Coverage based on Nielsen study.

GrandTotal	Cable TV Households	Non-cable TV Households	Total TV Households
Estimated Station Totals *	2,605,760	2,806,680	5,412,440
Average Weekly Circulation (2008)	246,980	516,337	763,317
Average Daily Circulation (2008)			253,655

Station DMA Total	Cable TV Households	Non-cable TV Households	Total TV Households
Estimated Station Totals *	2,605,760	2,806,680	5,412,440
Average Weekly Circulation (2008)	246,980	516,337	763,317
Average Daily Circulation (2008)			253,655

*Estimated station totals are sums of the Nielsen TV and Cable TV household estimates for each county in which the station registers viewing of more than 5% as per the Nielsen Survey Methods.

KBAK-DT
Ch. 33

Network Service: CBS.

Licensee: Fisher Broadcasting-California TV LLC, 100 4th Ave N, Ste 510, Seattle, WA 98109.

Studio: 1901 Westwind Dr., Bakersfield, CA 93301.

Mailing Address: PO Box 2929, Bakersfield, CA 93303.

Phone: 661-327-7955. **Fax:** 661-327-5603.

E-mail: wwl@westwindtv.com

Web Site: <http://www.eyeforyou.com>

Technical Facilities: Channel No. 33 (584-590 MHz). Authorized power: 110-kw max. visual, aural. Antenna: 3701-ft above av. terrain, 141-ft. above ground, 7687-ft. above sea level.

Latitude	35°	27'	11"
Longitude	118°	35'	25"

Note: Latitude and longitude coordinates shown are based on the North American Datum of 1927 (NAD 27) as currently required by the Mass Media Bureau of the FCC.

Ownership: Fisher Communications Inc. (Group Owner).

Began Operation: Station operating; no on-air date

Represented (legal): Covington & Burling.

Represented (sales): Katz Media Group.

Personnel:

Troy A. McGuire, General Manager.

Pete Capra, Chief Engineer.

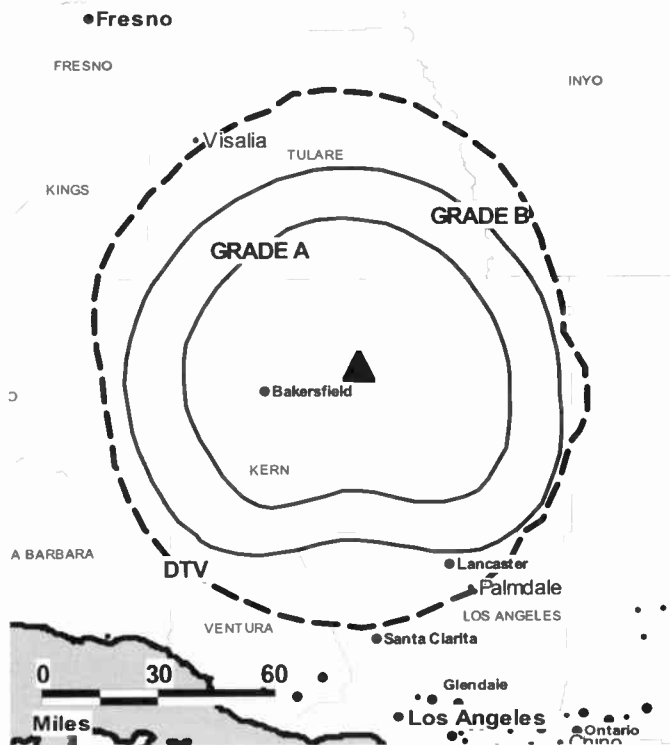
Meaghan St. Pierre, News Director.

Patti Leveque, Business Manager.

Cindi Diaz, Sales Manager.

Tracy Peoples, Promotion Director.

KBAK-DT BPCDT-19990921AAS GRANTED: 1/11/2001



© 2009 Warren Communications News

Nancy Clarke, Program Director.

Janice Curliss, Traffic Manager.

City of License: Bakersfield. **Station DMA:** Bakersfield, CA. **Rank:** 125.

Nielsen Data: Not available.

KBAK-TV

Ch. 29

Network Service: CBS.

Licensee: Fisher Broadcasting-California TV LLC, 100 4th Ave N, Ste 510, Seattle, WA 98109.

Studio: 1901 Westwind Dr., Bakersfield, CA 93301.

Mailing Address: PO Box 2929, Bakersfield, CA 93303.

Phone: 661-327-7955. **Fax:** 661-327-5603.

E-mail: wwl@westwindtv.com

Web Site: http://www.eyeforyou.com

Technical Facilities: Channel No. 29 (560-566 MHz). Authorized power: 1700-kw max. & 77.6-kw horizontal visual, 340-kw & 15.5-kw horizontal aural. Antenna: 3730-ft above av. terrain, 230-ft. above ground, 7775-ft. above sea level.

Latitude 35° 27' 11"
Longitude 118° 35' 25"

Transmitter: Breckenridge Mountain, 24-mi. ENE of Bakersfield.

Note: Latitude and longitude coordinates shown are based on the North American Datum of 1927 (NAD 27) as currently required by the Mass Media Bureau of the FCC.

Satellite Earth Stations: Transmitter RCA; Andrew, 7.3-meter C-band; AFC, 3.7-meter Ku-band; Andrew, 4.5-meter C-band; Scientific-Atlanta, 5-meter C-band; Scientific-Atlanta, M/A-Corn, Avantek receivers.

Ownership: Fisher Communications Inc. (Group Owner).

Began Operation: August 20, 1953. Sale to Reeves Broadcasting Corp. by San Francisco Chronicle approved by FCC October 12, 1960. Sale to Harriscop Broadcasting Corp. by Reeves Broadcasting Corp. approved by FCC May 12, 1964. Sale to Bumham Broadcasting Co. by Harriscop Broadcasting Corp. approved by FCC October 2, 1986. Sale to Westwind Communications LLC by Bumham Broadcasting Co. approved by FCC November 9, 1995. Sale to present owner by Westwind Communications LLC approved by FCC November 19, 2007.

Represented (legal): Covington & Burling.

Represented (sales): Continental Television Sales.

Represented (engineering): Hammett & Edison Inc.

Personnel:

Toby A. McGuire, General Manager.

Cindi Diaz, Sales Associate.

Meaghan St. Pierre, News Director.

Pete Capra, Chief Engineer.

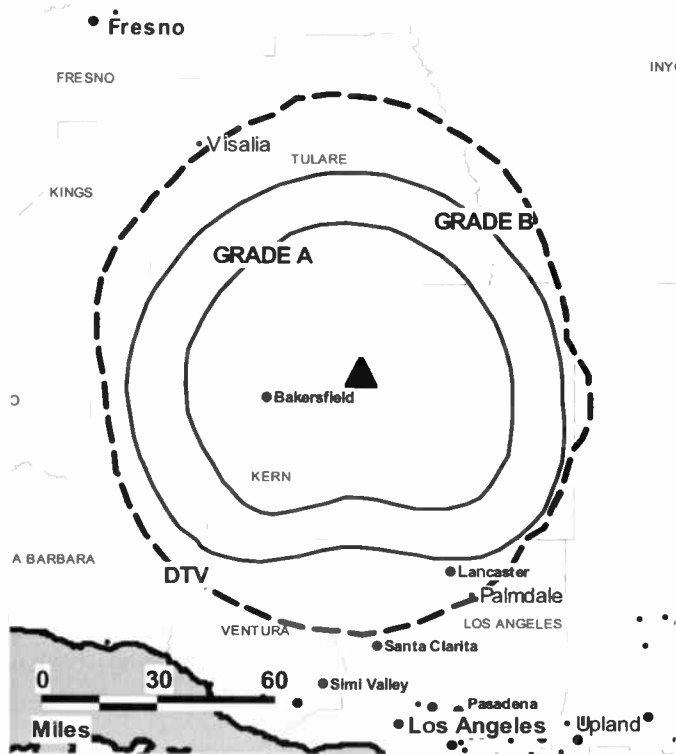
Patti Leveque, Business Manager.

Nancy Clarke, Program Director.

Tracy Peoples, Promotion & Marketing Director.

Janice Curliss, Traffic Manager.

KBAK-TV BPCT-4248 GRANTED: 9/23/1969



© 2009 Warren Communications News

City of License: Bakersfield. **Station DMA:** Bakersfield, CA. **Rank:** 125.

Circulation © 2008 Nielsen. Coverage based on Nielsen study.

GrandTotal	Cable TV Households	Non-cable TV Households	Total TV Households
Estimated Station Totals *	160,150	182,330	342,480
Average Weekly Circulation (2008)	73,658	52,189	125,847
Average Daily Circulation (2008)			59,239
Station DMA Total	Cable TV Households	Non-cable TV Households	Total TV Households
Estimated Station Totals *	121,730	95,480	217,210
Average Weekly Circulation (2008)	71,699	43,157	114,856
Average Daily Circulation (2008)			55,606
Other DMA Total	Cable TV Households	Non-cable TV Households	Total TV Households
Estimated Station Totals *	38,420	86,850	125,270
Average Weekly Circulation (2008)	1,959	9,032	10,991
Average Daily Circulation (2008)			3,633

*Estimated station totals are sums of the Nielsen TV and Cable TV household estimates for each county in which the station registers viewing of more than 5% as per the Nielsen Survey Methods.

KERO-DT
Ch. 10

Network Service: ABC.

Grantee: McGraw-Hill Broadcasting Co. Inc., 321 21st St., Bakersfield, CA 93301-4120.

Studio: 321 21st St., Bakersfield, CA 93301-4120.

Mailing Address: 321 21st St., Bakersfield, CA 93301-4120.

Phone: 661-637-2323; 661-637-2300. **Fax:** 661-322-1701.

E-mail: smcevoy@kero.com

Web Site: http://www.turto23.com

Technical Facilities: Channel No. 10 (192-198 MHz). Authorized power: 4.6-kw visual, aural. Antenna: 3547-ft above av. terrain, 36-ft. above ground, 7520-ft. above sea level.

Latitude	35°	27'	13.4"
Longitude	118°	35'	37.5"

Requests CP for change to 10.8-kw visual, 3632-ft above av. terrain, 118-ft. above ground, 7602-ft. above sea level; lat. 35° 27' 14", long. 118° 35' 37", BPCDT-20080619AIN.

Note: Latitude and longitude coordinates shown are based on the North American Datum of 1927 (NAD 27) as currently required by the Mass Media Bureau of the FCC.

Ownership: McGraw-Hill Broadcasting Co. Inc. (Group Owner).

Began Operation: May 1, 2002. High Definition.

Represented (sales): Harrington Righter & Parsons Inc. (HRP).

Personnel:

Steven P McEvoy, General Manager.

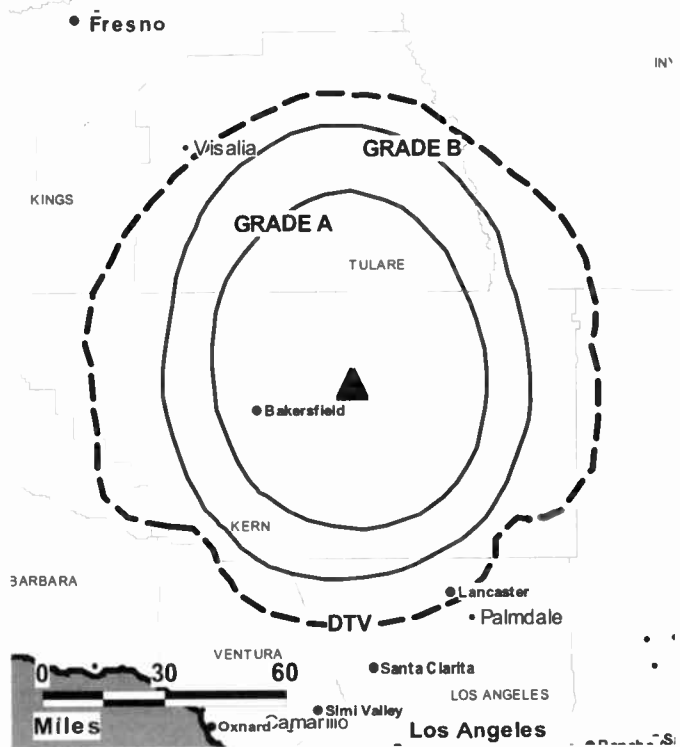
Dennis Brostrom, Local Sales Manager.

Todd Karli, News Director.

Tom Wimberly, Chief Engineer.

Roxanne Tillman, Accounting Department.

KERO-DT BMLCDT-20030429AAS GRANTED: 7/22/2003



© 2009 Warren Communications News

Steve Taylor, Production Manager.

Maxine Cole, Traffic Manager.

City of License: Bakersfield. **Station DMA:** Bakersfield, CA. **Rank:** 125.

Nielsen Data: Not available.

KERO-TV
Ch. 23

Network Service: ABC.

Licensee: McGraw-Hill Broadcasting Co. Inc., 321 21st St., Bakersfield, CA 93301.

Studio: 321 21st St., Bakersfield, CA 93301.

Mailing Address: 321 21st St., Bakersfield, CA 93301.

Phone: 661-637-2323; 661-637-2300. **Fax:** 661-322-1701.

E-mail: smcevoy@kero.com

Web Site: http://www.turto23.com

Technical Facilities: Channel No. 23 (524-530 MHz). Authorized power: 1760-kw max. & 323-kw horizontal visual, 352-kw & 72.4-kw horizontal aural. Antenna: 3700-ft above av. terrain, 183-ft. above ground, 7668-ft. above sea level.

Latitude 35° 27' 14"
Longitude 118° 35' 37"

Transmitter: Breckenridge Mountain, 22-mi. E of Bakersfield.

Note: Latitude and longitude coordinates shown are based on the North American Datum of 1927 (NAD 27) as currently required by the Mass Media Bureau of the FCC.

Satellite Earth Stations: Transmitter Acrodyne; Scientific-Atlanta, 7-meter C-band; Microdyne, 7-meter C-band; Microdyne, 3.7-meter Ku-band; United Satellite Systems, 5-meter KC-band; Scientific-Atlanta, Microdyne, M/A-Com, Drake receivers.

Ownership: McGraw-Hill Broadcasting Co. Inc. (Group Owner).

Began Operation: September 26, 1953. Sale to present owner by Time-Life Broadcasting Inc. approved by FCC March 8, 1972 (Television Digest, Vol. 12:10, 11). Sale to Time-Life by Transcontinent Television Corp. approved by FCC February 19, 1964 (Vol. 3: 15, 16, 31, 48). Operated simultaneously on Ch. 10 & 23 from July 1 to September 1, 1963 & thereafter only on Ch. 23. Merger of Marietta Broadcasting Inc. (including KFMB-TV-AM, San Diego) into Transcontinent Television Corp. approved by FCC May 13, 1959 (Vol. 15:7, 12, 20).

Represented (sales): Harrington Righter & Parsons Inc. (HRP).

Represented (legal): Koteen & Naftalin LLP.

Personnel:

Steven P McEvoy, General Manager.

Dennis Brostrom, Local Sales Manager.

Todd Karli, News Director.

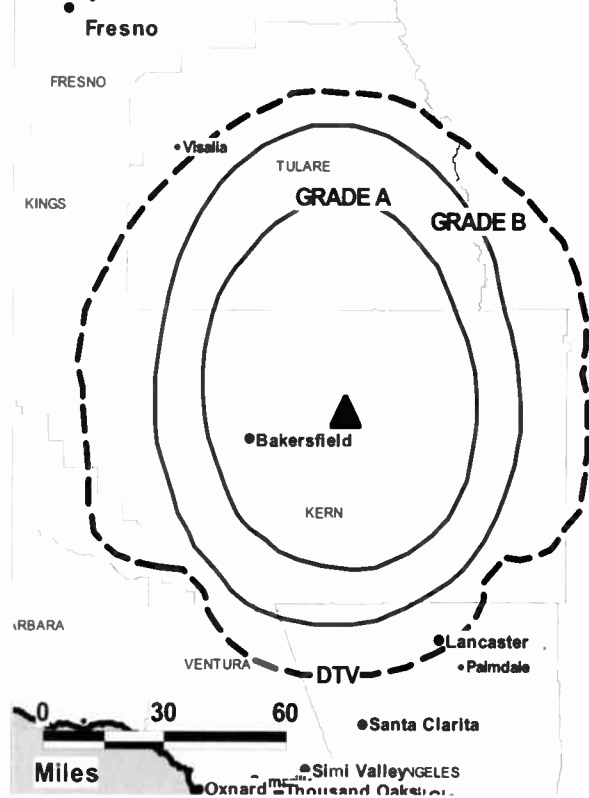
Maxine Cole, Traffic Manager.

Steve Taylor, Production Manager.

Thomas M. Wimberly, Chief Engineer.

Roxanne Tillman, Accounting Department.

KERO-TV BMPCT-3748 GRANTED: 3/16/1956



© 2009 Warren Communications News

City of License: Bakersfield. **Station DMA:** Bakersfield, CA. **Rank:** 125.

Circulation © 2008 Nielsen. Coverage based on Nielsen study.

GrandTotal	Cable TV Households	Non-cable TV Households	Total TV Households
Estimated Station Totals *	121,730	95,480	217,210
Average Weekly Circulation (2008)	64,760	40,770	105,530
Average Daily Circulation (2008)			45,831
Station DMA Total	Cable TV Households	Non-cable TV Households	Total TV Households
Estimated Station Totals *	121,730	95,480	217,210
Average Weekly Circulation (2008)	64,760	40,770	105,530
Average Daily Circulation (2008)			45,831

*Estimated station totals are sums of the Nielsen TV and Cable TV household estimates for each county in which the station registers viewing of more than 5% as per the Nielsen Survey Methods.

KGET-DT
Ch. 25

Network Service: CW, NBC.

Licensee: Newport Television License LLC, 460 Nichols Rd, Ste 250, Kansas City, MO 64112.

Studio: 2120 L St., Bakersfield, CA 93301.

Mailing Address: 2120 L St., Bakersfield, CA 93301.

Phone: 661-283-1700. **Fax:** 661-283-1855.

E-mail: newsinfo@kget.com

Web Site: http://www.kget.com

Technical Facilities: Channel No. 25 (536-542 MHz). Authorized power: 135-kw max. visual, aural. Antenna: 1329-ft above av. terrain, 171-ft. above ground, 3694-ft. above sea level.

Latitude	35°	26'	17"
Longitude	118°	44'	22"

Note: Latitude and longitude coordinates shown are based on the North American Datum of 1927 (NAD 27) as currently required by the Mass Media Bureau of the FCC.

Ownership: Newport Television LLC (Group Owner).

Began Operation: July 1, 2003.

Represented (sales): Katz Media Group.

Represented (legal): Covington & Burling.

Personnel:

Tom Randour, Vice President & General Manager.

Kristi Spitzer, Sales Director.

Cheryl Rydia, Local Sales Manager.

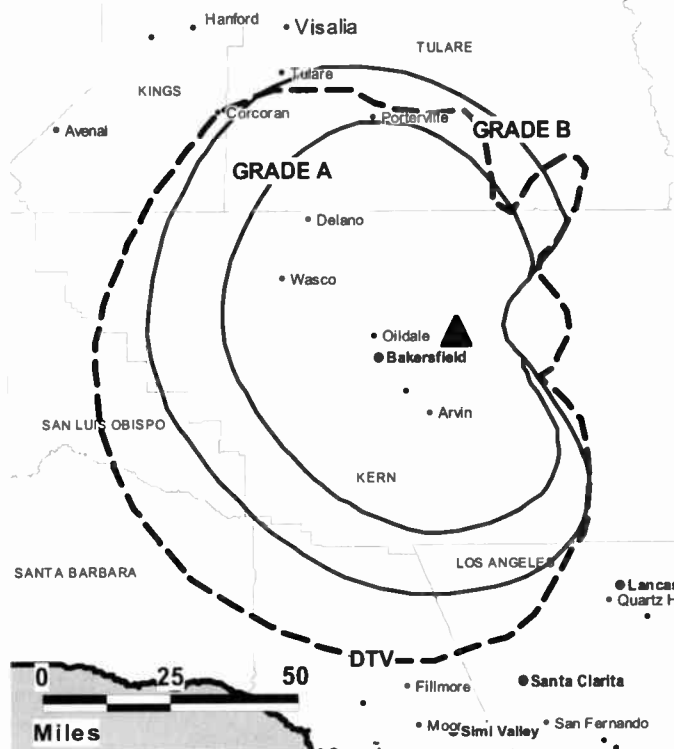
John Piliros, News Director.

Tom Ballew, Engineering Director.

Kim Johns, Controller.

Shirley Sanford, Program Manager.

KGET-DT BMPCDT-20020926ACH GRANTED: 10/28/2002



© 2009 Warren Communications News

Rachel Portillo, Traffic Manager.

Jim Tripeny, Production & Creative Services Manager.

Jan Lemucchi, Community Affairs Director.

City of License: Bakersfield. **Station OMA:** Bakersfield, CA. **Rank:** 125.

Nielsen Oata: Not available.

KGET-TV

Ch. 17

Network Service: NBC.

Licensee: Newport Television License LLC, 460 Nichols Rd, Ste 250, Kansas City, MO 64112.

Studio: 2120 L St., Bakersfield, CA 93301.

Mailing Address: 2120 L St., Bakersfield, CA 93301.

Phone: 661-283-1700. **Fax:** 661-283-1855.

E-mail: newsinfo@kget.com

Web Site: http://www.kget.com

Technical Facilities: Channel No. 17 (488-494 MHz). Authorized power: 5000-kw max. & 398-kw horizontal visual, 500-kw & 39.8-kw horizontal aural. Antenna: 1400-ft above av. terrain, 288-ft. above ground, 3813-ft. above sea level.

Latitude 35° 26' 20"
Longitude 118° 44' 23"

Transmitter: Mount Adelaide, 16-mi. E of Bakersfield.

Note: Latitude and longitude coordinates shown are based on the North American Datum of 1927 (NAD 27) as currently required by the Mass Media Bureau of the FCC.

Multichannel TV Sound: Stereo only.

Satellite Earth Stations: Transmitter Harris; ADM, 6.1-meter C-band; Harris, 3-meter Ku-band; RCA, 3.7-meter Ku-band; United Satellite Systems, 4.3-meter C-band; Harris, 6-meter Ku-band; United Satellite Systems, Scientific-Atlanta, M/A-Com, Harris receivers.

Ownership: Newport Television LLC (Group Owner).

Began Operation: November 8, 1959. Sale to High Plains Broadcasting Inc. (James H. Martin) pending. Sale to present owner by Clear Channel Communications Inc. approved by FCC November 29, 2007. In stock swap, Clear Channel Broadcasting Inc. acquired The Ackerley Group. FCC approved deal May 29, 2002. Sale to The Ackerley Group by Gillett Broadcasting Co. approved by FCC October 14, 1983. Sale to Gillett by ASI Communications approved by FCC June 20, 1978. Transfer to Atlantic States Industries from Lincoln Dellar approved by FCC September 11, 1969. Previous sale to Lincoln Dellar by group which included Dellar as 41.2% stockholder approved by FCC December 31, 1962.

Represented (sales): Katz Media Group.

Represented (legal): Covington & Burling.

Personnel:

Tom Randour, Vice President & General Manager.

Kristi Spitzer, Sales Director.

Cheryl Rydia, Local Sales Manager.

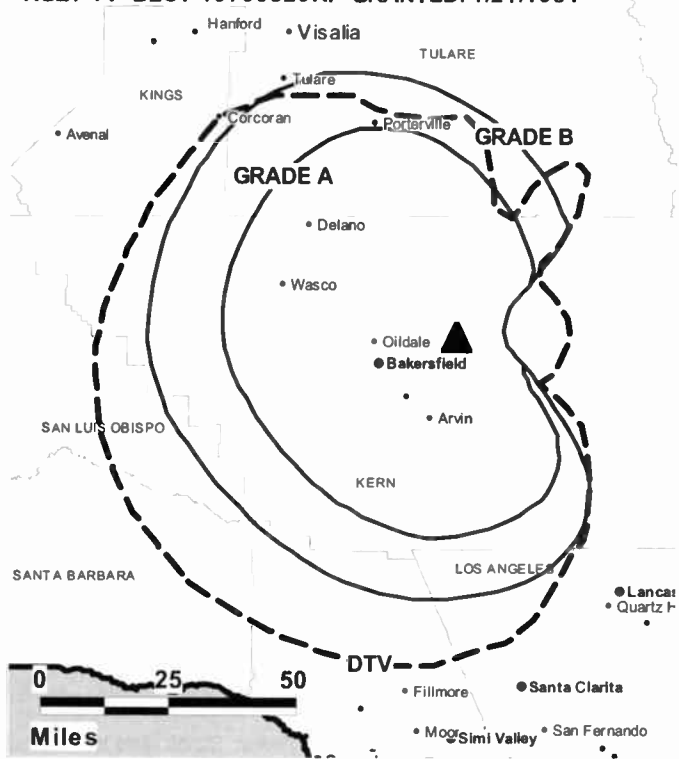
John Pilius, News Director.

Tom Ballew, Engineering Director.

Kim Johns, Controller.

Shirley Sanford, Program Manager.

KGET-TV BLCT-19790529KF GRANTED: 1/21/1981



Rachel Portillo, Traffic Manager.

Jim Tripeny, Production & Creative Services Manager.

Jan Lemucchi, Community Affairs Director.

City of License: Bakersfield. **Station DMA:** Bakersfield, CA. **Rank:** 125.

Circulation © 2008 Nielsen. Coverage based on Nielsen study.

GrandTotal	Cable TV Households	Non-cable TV Households	Total TV Households
Estimated Station Totals *	121,730	95,480	217,210
Average Weekly Circulation (2008)	82,168	46,690	128,858
Average Daily Circulation (2008)			65,163
Station DMA Total	Cable TV Households	Non-cable TV Households	Total TV Households
Estimated Station Totals *	121,730	95,480	217,210
Average Weekly Circulation (2008)	82,168	46,690	128,858
Average Daily Circulation (2008)			65,163

*Estimated station totals are sums of the Nielsen TV and Cable TV household estimates for each county in which the station registers viewing of more than 5% as per the Nielsen Survey Methods.

KUVI-DT
Ch. 55

Network Service: MNT.

Licensee: KUVI License Partnership GP, 1999 Avenue of the Stars, Suite 3050, Los Angeles, CA 90067.

Studio: 5801 Truxton Ave., Bakersfield, CA 93309.

Mailing Address: 5801 Truxton Ave., Bakersfield, CA 93309.

Phone: 661-324-0045. **Fax:** 661-334-2693.

E-mail: tford45@univision.net

Web Site: <http://www.kuvi45.com>

Technical Facilities: Channel No. 55 (716-722 MHz). Authorized power: 200-kw max. visual, aural. Antenna: 1270-ft above av. terrain, 86-ft. above ground, 3609-ft. above sea level.

Latitude	35°	26'	20"
Longitude	118°	44'	24"

Holds CP for change to channel number 45, 120-kw max. visual, 1325-ft above av. terrain, 144-ft. above ground, 3665-ft. above sea level; BPCDT-20080328AIU.

Note: Latitude and longitude coordinates shown are based on the North American Datum of 1927 (NAD 27) as currently required by the Mass Media Bureau of the FCC.

Ownership: Univision Communications Inc. (Group Owner).

Began Operation: August 12, 2002. Standard Definition. Station plans to broadcast digitally on its analog channel allotment.

Represented (sales): Katz Media Group.

Represented (legal): Covington & Burling.

Personnel:

Teresa A. Ford, Station Manager.

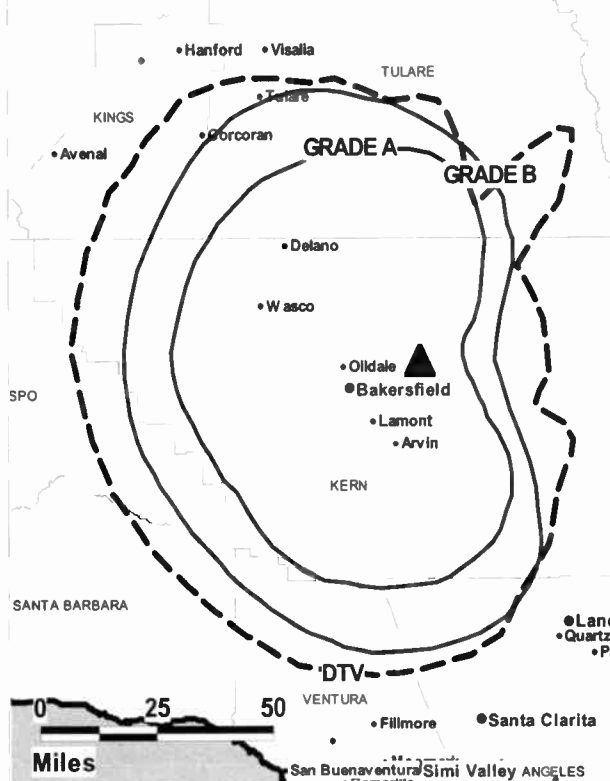
Rich Schwartz, General Sales Manager.

Eric Porter, Local Sales Manager.

Carlos Chespinoso, National Sales Manager.

Ken Richter, Chief Engineer.

KUVI-DT BMPCDT-20080618AEJ GRANTED: 7/14/2008



© 2009 Warren Communications News

Joe Collins, Business Manager.

Chuck Sukit, Production Director.

Faith Flores, Traffic Manager.

Shella Moore, Human Resources Director.

City of License: Bakersfield. **Station DMA:** Bakersfield, CA. **Rank:** 125.

Nielsen Data: Not available.

KUVI-TV
Ch. 45

Network Service: MNT.

Licensee: KUVI License Partnership GP, 1999 Avenue of the Stars, Suite 3050, Los Angeles, CA 90067.

Studio: 5801 Truxtun Ave., Bakersfield, CA 93309.

Mailing Address: 5801 Truxtun Ave., Bakersfield, CA 93309.

Phone: 661-324-0045. **Fax:** 661-334-2693.

E-mail: tford45@univision.net

Web Site: http://www.kuvi45.com

Technical Facilities: Channel No. 45 (656-662 MHz). Authorized power: 5000-kw max. visual, 500-kw aural. Antenna: 1325-ft above av. terrain, 144-ft. above ground, 3665-ft. above sea level.

Latitude 35° 26' 20"
Longitude 118° 44' 24"

Transmitter: Mount Adelaide, approx. 15-mi. ENE of Bakersfield.

Note: Latitude and longitude coordinates shown are based on the North American Datum of 1927 (NAD 27) as currently required by the Mass Media Bureau of the FCC.

Multichannel TV Sound: Stereo only.

Satellite Earth Station: Transmitter Harris; Scientific-Atlanta, C-band.

Ownership: Univision Communications Inc. (Group Owner).

Began Operation: December 1, 1988. Sale to Buck Owens Production Co. Inc. by Dorothy J. Owens, Debtor-In-Possession approved by FCC August 27, 1990. Sale to present owner by Buck Owens Production Co. Inc. approved by FCC September 5, 1997. Transfer of control to Broadcasting Media Partners Inc. approved by FCC March 27, 2007.

Represented (sales): Katz Media Group.

Represented (legal): Covington & Burling.

Personnel:

Teresa A. Ford, Station Manager.

Rich Schwartz, General Sales Manager.

Eric Porter, Local Sales Manager.

Carlos Chespinoso, National Sales Manager.

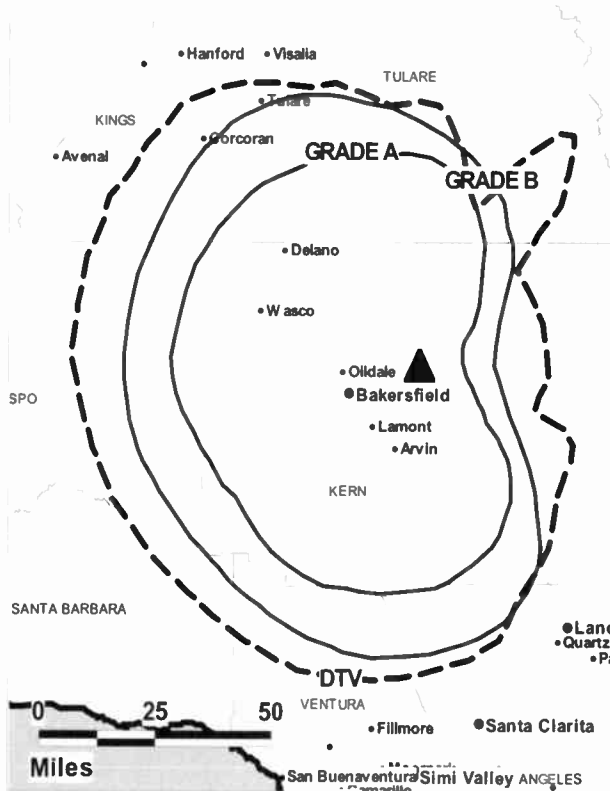
Ken Richter, Chief Engineer.

Joe Collins, Business Manager.

Chuck Sukit, Production Director.

Faith Flores, Traffic Manager.

KUVI-TV BMPCT-19880106KH GRANTED: 6/8/1988



© 2009 Warren Communications News

Sheila Moore, Human Resources Director.

City of License: Bakersfield. **Station OMA:** Bakersfield, CA. **Rank:** 125.

Circulation © 2008 Nielsen. Coverage based on Nielsen study.

GrandTotal	Cable TV Households	Non-cable TV Households	Total TV Households
Estimated Station Totals *	121,730	95,480	217,210
Average Weekly Circulation (2008)	18,868	22,438	41,306
Average Daily Circulation (2008)			14,770
Station DMA Total	Cable TV Households	Non-cable TV Households	Total TV Households
Estimated Station Totals *	121,730	95,480	217,210
Average Weekly Circulation (2008)	18,868	22,438	41,306
Average Daily Circulation (2008)			14,770

*Estimated station totals are sums of the Nielsen TV and Cable TV household estimates for each county in which the station registers viewing of more than 5% as per the Nielsen Survey Methods.

KHIZ
Ch. 64

Network Service: IND.

Licensee: KAZN-TV Licensee LLC, 449 Broadway, New York, NY 10013.

Studio: 15605 Village Dr., Victorville, CA 92394.

Mailing Address: PO Box 1468, Victorville, CA 92393.

Phone: 760-241-6464. **Fax:** 760-241-0056.

E-mail: info@khiztv.com

Web Site: http://www.khiztv.com

Technical Facilities: Channel No. 64 (770-776 MHz). Authorized power: 3160-kw max. visual, 627-kw aural. Antenna: 1699-ft above av. terrain, 203-ft. above ground, 4688-ft. above sea level.

Latitude	34°	36'	34"
Longitude	117°	17'	11"

Transmitter: Quartzsite Mountain, 24-mi. SW of Barstow.

Note: Latitude and longitude coordinates shown are based on the North American Datum of 1927 (NAD 27) as currently required by the Mass Media Bureau of the FCC.

Satellite Earth Station: Transmitter RCA; Microdyne, 3.6-meter; Microdyne receivers.

Ownership: Sunbelt Television Inc.

Began Operation: August 15, 1987. Transfer of control by Sunbelt Television Inc. from Initial Broadcasting of California LLC to TVPlus LLC approved by FCC October 19, 2007. Transfer of control by Sunbelt Television Inc. from Estates of Margaret Jackson & J. Riley Jackson to Initial Broadcasting of California LLC & TVPlus LLC approved by FCC November 9, 2005.

Represented (legal): Leventhal, Senter & Lerman PLLC.

Represented (engineering): Beem Co.

Personnel:

Mike Galgano, General Manager.

Jett Chang, General & National Sales Manager.

Steve Grimm, Engineering Director.

Stella Montoya, Program & Traffic Manager.

City of License: Barstow. **Station DMA:** Los Angeles, CA. **Rank:** 2.

KHIZ BPCT-19980706KJ GRANTED: 11/26/1999



© 2009 Warren Communications News

Circulation © 2008 Nielsen. Coverage based on Nielsen study.

GrandTotal	Cable TV Households	Non-cable TV Households	Total TV Households
Estimated Station Totals *	398,100	0	398,100
Average Weekly Circulation (2008)	30,418	0	30,418
Average Daily Circulation (2008)			4,379
Station DMA Total	Cable TV Households	Non-cable TV Households	Total TV Households
Estimated Station Totals *	398,100	0	398,100
Average Weekly Circulation (2008)	30,418	0	30,418
Average Daily Circulation (2008)			4,379

*Estimated station totals are sums of the Nielsen TV and Cable TV household estimates for each county in which the station registers viewing of more than 5% as per the Nielsen Survey Methods.

KHIZ-DT
Ch. 44

Network Service: IND.

Licensee: KAZN-TV Licensee LLC, 449 Broadway, New York, NY 10013.

Studio: 15605 Village Dr., Victorville, CA 92394.

Mailing Address: Box 1468, Victorville, CA 92393.

Phone: 760-241-6464. **Fax:** 760-241-0056.

E-mail: info@khiztv.com

Web Site: http://www.khiztv.com

Technical Facilities: Channel No. 44 (650-656 MHz). Authorized power: 1000-kw max. visual, aural. Antenna: 1955-ft above av. terrain, 479-ft. above ground, 4967-ft. above sea level.

Latitude	34°	36'	34"
Longitude	117°	17'	11"

Holds CP for change to 1959-ft above av. terrain, 479-ft. above ground, 4967-ft. above sea level; BPCDT-20080403ABK.

Note: Latitude and longitude coordinates shown are based on the North American Datum of 1927 (NAD 27) as currently required by the Mass Media Bureau of the FCC.

Ownership: Sunbelt Television Inc.

Began Operation: Station operating; no on-air date

Represented (legal): Leventhal, Senter & Lerman PLLC.

Personnel:

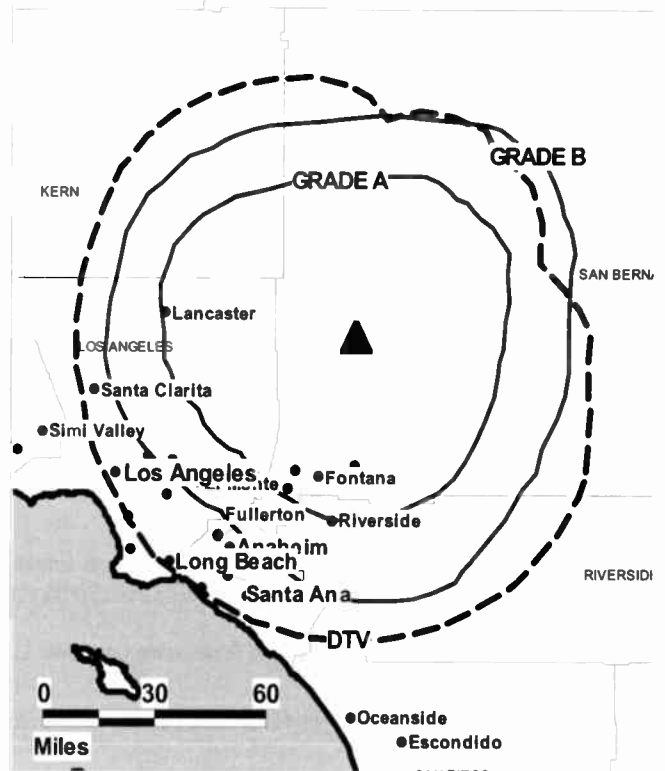
Mike Galgano, General Manager.

Jett Chang, General & National Sales Manager.

Steve Grimm, Engineering Director.

Stella Montoya, Program & Traffic Manager.

KHIZ-DT BPCDT-20080403ABK GRANTED: 4/30/2008



City of License: Barstow. **Station DMA:** Los Angeles, CA. **Rank:** 2.
Nielsen Data: Not available.

KBBC-TV

Ch. 20

Network Service: IND.

Licensee: Bellagio Broadcasting LLC, 706 W. Hemdon Ave., Fresno, CA 93650-1033.

Mailing Address: 706 W. Hemdon Ave., Fresno, CA 93650-1033.

Phone: 559-435-7000.

Web Site: <http://www.cocolatv.com>

Technical Facilities: Channel No. 20 (506-512 MHz). Authorized power: 4.2-kw max. visual, aural. Antenna: 3031-ft above av. terrain, 30-ft. above ground, 10873-ft. above sea level.

Latitude	37°	24'	43"
Longitude	118°	11'	06"

Holds CP for change to 1.9-kw max. visual; BPCDT-20080317AHN.

Note: Latitude and longitude coordinates shown are based on the North American Datum of 1927 (NAD 27) as currently required by the Mass Media Bureau of the FCC.

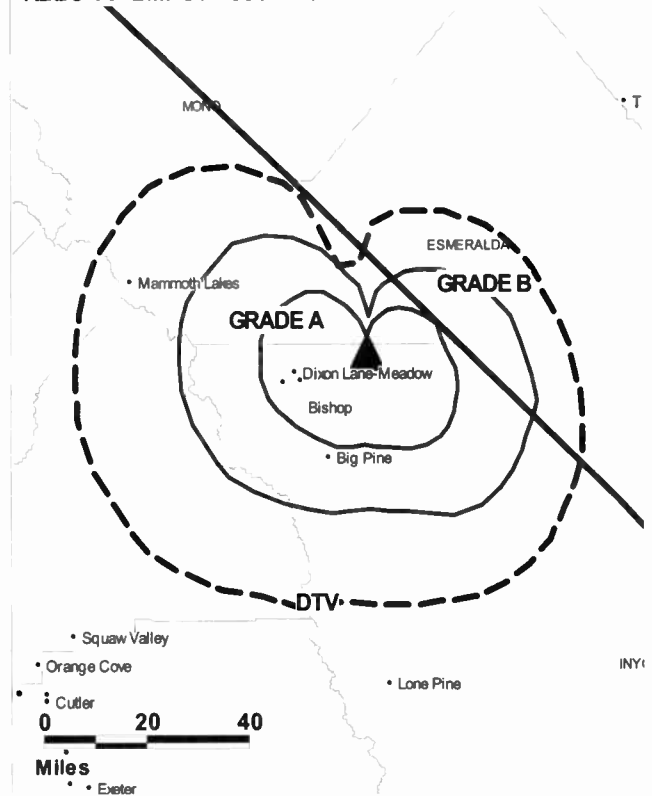
Ownership: Venture Technologies Group LLC; Cocola Broadcasting Companies LLC (Group Owner).

Began Operation: August 21, 2007. Station plans to broadcast digitally on its analog channel allotment.

City of License: Bishop. **Station DMA:** Los Angeles, CA. **Rank:** 2.

Nielsen Data: Not available.

KBBC-TV BMPCT-20061207ABC GRANTED: 3/5/2007



© 2009 Warren Communications News

KAJB
Ch. 54

Network Service: TEL.

Grantee: Calipatria Broadcasting Co. LLC, 647 La Canada, La Jolla, CA 92037.

Studio: 1803 N Imperial Ave, El Centro, CA 92243.

Mailing Address: 1803 N Imperial Ave, El Centro, CA 92243.

Phone: 760-482-7777. Fax: 760-482-0099.

E-mail: echavez@intravision.com

Web Site: <http://www.intravision.com>

Technical Facilities: Channel No. 54 (710-716 MHz). Authorized power: 5000-kw max. visual, aural. Antenna: 1663-ft above av. terrain, 423-ft. above ground, 2588-ft. above sea level.

Latitude 33° 03' 18"
Longitude 114° 49' 37"

Transmitter: Black Mountain, 5-mi. SE of Hwy. 78 & 40-mi. E of center of Calipatria.

Digital Facilities: Channel No. 36 (602-608 MHz). Power: 155-kw max. visual. Antenna: 1562-ft above av. terrain, 466-ft. above ground, 2486-ft. above sea level.

Latitude 33° 03' 02"
Longitude 114° 49' 38"

FCC Digital File Number: BPCDT-19991101AEM. Granted: June 9, 2008.

Note: Latitude and longitude coordinates shown are based on the North American Datum of 1927 (NAD 27) as currently required by the Mass Media Bureau of the FCC.

Ownership: Kenneth D. Polin (Group Owner).

Began Operation: Station operating; no on-air date.

Represented (legal): Thompson Hine LLP.

Personnel:

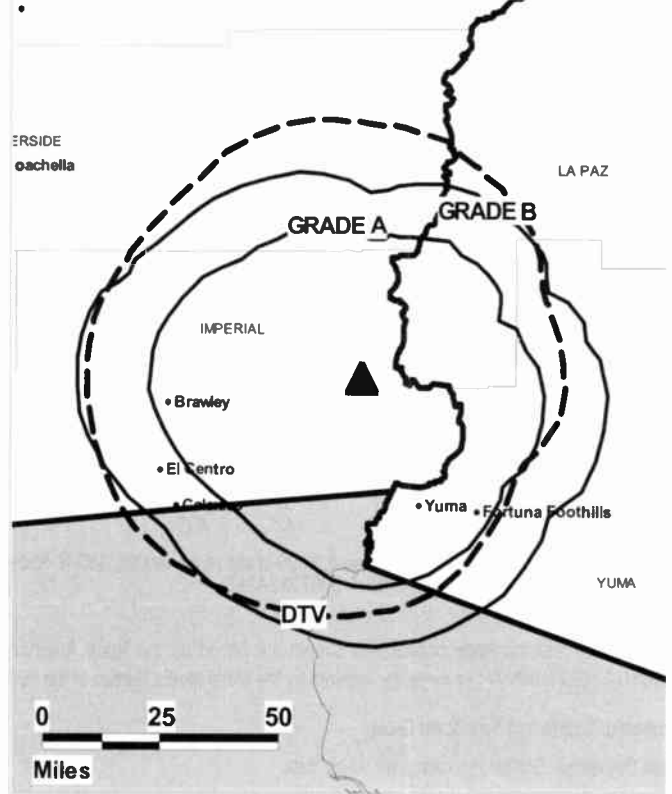
Eric Chavez, General Manager.

Adrian Seixas, National Sales Manager.

Ivette Fernandez, Traffic Manager.

City of License: Calipatria. Station DMA: Yuma, AZ-El Centro, CA. Rank: 164.

'KAJB BPCT-19931005KH GRANTED: 6/10/1994'



Circulation © 2008 Nielsen. Coverage based on Nielsen study.

GrandTotal	Cable TV Households	Non-cable TV Households	Total TV Households
Estimated Station Totals *	48,470	71,130	119,600
Average Weekly Circulation (2008)	5,498	7,720	13,218
Average Daily Circulation (2008)			6,029
Station DMA Total	Cable TV Households	Non-cable TV Households	Total TV Households
Estimated Station Totals *	48,470	64,750	113,220
Average Weekly Circulation (2008)	5,498	7,363	12,861
Average Daily Circulation (2008)			5,806
Other DMA Total	Cable TV Households	Non-cable TV Households	Total TV Households
Estimated Station Totals *	0	6,380	6,380
Average Weekly Circulation (2008)	0	357	357
Average Daily Circulation (2008)			223

*Estimated station totals are sums of the Nielsen TV and Cable TV household estimates for each county in which the station registers viewing of more than 5% as per the Nielsen Survey Methods.

Setting the industry standard...

Communications Daily

Warren Communications News

FREE 30-day trial — call 800-771-9202 or visit www.warren-news.com

KHSL-DT
Ch. 43

Network Service: CW, CBS.

Licensee: Catamount Broadcasting of Chico-Redding Inc., 3460 Silverbell Rd., Chico, CA 95973-0489.

Studios: 900 Dana Dr., Suite B6, Redding, CA 96003; 3460 Silverbell Rd., Chico, CA 95973.

Mailing Address: 3460 Silverbell Rd., Chico, CA 95973.

Phone: 530-342-0141. **Fax:** 530-342-4905.

E-mail: jstall@khsitv.com

Web Site: <http://www.khsitv.com>; <http://www.thecw10.com>

Technical Facilities: Channel No. 43 (644-650 MHz). Authorized power: 127.4-kw max. visual, aural. Antenna: 1271-ft above av. terrain, 210-ft. above ground, 3704-ft. above sea level.

Latitude	39°	57'	29"
Longitude	121°	42'	49"

Holds CP for change to 235-kw max. visual, 1539-ft above av. terrain, 485-ft. above ground, 3979-ft. above sea level; BPCDT-20070124AKD.

Note: Latitude and longitude coordinates shown are based on the North American Datum of 1927 (NAD 27) as currently required by the Mass Media Bureau of the FCC.

Ownership: Catamount Broadcast Group.

Began Operation: Station operating; no on-air date

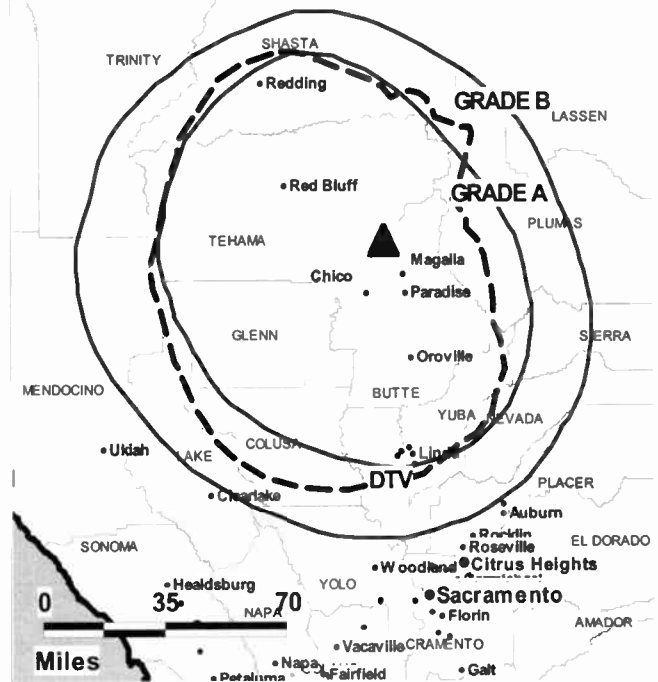
Represented (legal): Fletcher, Heald & Hildreth PLC.

Represented (sales): Continental Television Sales.

Personnel:

- John Stall, General Manager & Production Manager.
- Steve Sorensen, Operations Manager.
- Peggy Mead, Local Sales Manager.
- Cher Hanley, National Sales Manager.
- Trisha Coder, News Director.
- Dave Sien, Chief Engineer.

KHSL-DT BPCDT-20070124AKD GRANTED: 5/15/2007



© 2009 Warren Communications News

Helen Cheung, Business Manager.

Julie Bettencourt, Program Coordinator.

Nancy Bruton, Marketing & Promotion Director.

Polly Bowers, Traffic Manager.

City of License: Chico. **Station DMA:** Chico-Redding, CA. **Rank:** 130.

Nielsen Data: Not available.

KHSL-TV
Ch. 12

Network Service: CBS.

Licensee: Catamount Broadcasting of Chico-Redding Inc., 71 East Ave., Norwalk, CT 06851.

Studios: 900 Dana Dr., Suite B6, Redding, CA 96003; 3460 Silverbell Rd., Chico, CA 95973.

Mailing Address: 3460 Silverbell Rd., Chico, CA 95973.

Phone: 530-342-0141. **Fax:** 530-342-4905.

E-mail: jstall@khsstv.com

Web Site: http://www.khsstv.com

Technical Facilities: Channel No. 12 (204-210 MHz). Authorized power: 316-kw visual, 38-kw aural. Antenna: 1290-ft above av. terrain, 284-ft. above ground, 3779-ft. above sea level.

Latitude 39° 57' 30"
Longitude 121° 42' 48"

Transmitter: Cohasset Rd.

Note: Latitude and longitude coordinates shown are based on the North American Datum of 1927 (NAD 27) as currently required by the Mass Media Bureau of the FCC.

Multichannel TV Sound: Stereo only.

Satellite Earth Stations: Transmitter RCA; Scientific-Atlanta, 7-meter C-band; RCA, 4.8-meter Ku-band; Simulsat, 5-meter C-band; Standard Communications, Scientific-Atlanta, Drake receivers.

Ownership: Catamount Broadcast Group.

Began Operation: August 22, 1953.

Represented (sales): Continental Television Sales.

Represented (legal): Fletcher, Heald & Hildreth PLC.

Represented (engineering): Hatfield & Dawson.

Personnel:

John Stall, General Manager & Production Manager.

Steve Sorensen, Operations Manager.

Peggy Mead, Local Sales Manager.

Cher Hanley, National Sales Manager.

Trisha Coder, News Director.

Dave Sien, Chief Engineer.

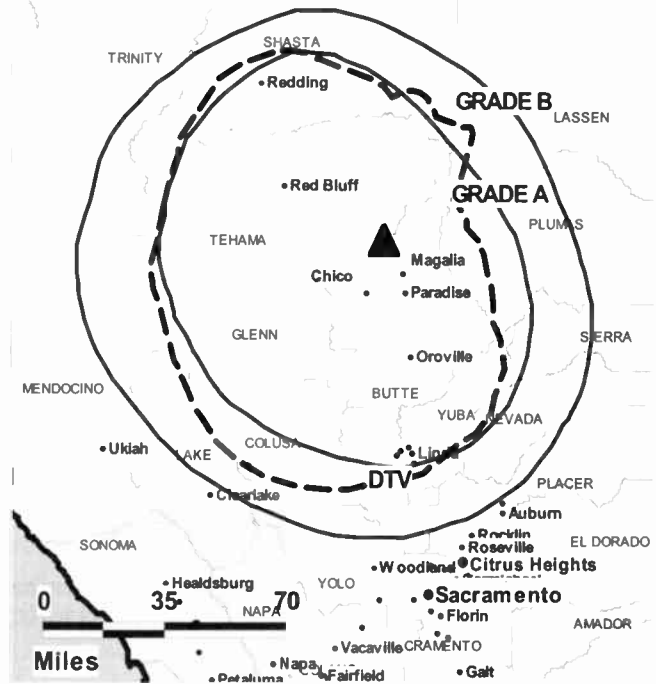
Nancy Bruton, Marketing & Promotion Director.

Helen Cheung, Business Manager.

Julie Bettencourt, Program Coordinator.

Polly Bowers, Traffic Manager.

KHSL-TV BMPCT-6764 GRANTED: 5/9/1968



© 2009 Warren Communications News

City of License: Chico. **Station DMA:** Chico-Redding, CA. **Rank:** 130.

Circulation © 2008 Nielsen. Coverage based on Nielsen study.

GrandTotal	Cable TV Households	Non-cable TV Households	Total TV Households
Estimated Station Totals *	118,590	146,110	264,700
Average Weekly Circulation (2008)	60,815	68,755	129,570
Average Daily Circulation (2008)			55,381
Station DMA Total	Cable TV Households	Non-cable TV Households	Total TV Households
Estimated Station Totals *	77,180	112,290	189,470
Average Weekly Circulation (2008)	47,031	66,084	113,115
Average Daily Circulation (2008)			50,328
Other DMA Total	Cable TV Households	Non-cable TV Households	Total TV Households
Estimated Station Totals *	41,410	33,820	75,230
Average Weekly Circulation (2008)	13,784	2,671	16,455
Average Daily Circulation (2008)			5,053

*Estimated station totals are sums of the Nielsen TV and Cable TV household estimates for each county in which the station registers viewing of more than 5% as per the Nielsen Survey Methods.

KNVN
Ch. 24

Network Service: NBC.

Licensee: Evans Broadcasting of Chico LLC, 12309 Mosswood Pl, Bradenton, FL 34202.

Studios: 448 Redcliff Dr, Suite 12, Redding, CA 96002; 3640 Silverbell Rd, Chico, CA 95973.

Mailing Address: 3460 Silverbell Rd, Chico, CA 95973.

Phone: 530-342-0141. **Fax:** 530-342-4905.

E-mail: jstall@khsstv.com

Web Site: http://www.knvn.com

Technical Facilities: Channel No. 24 (530-536 MHz). Authorized power: 5000-kw max. visual, 500-kw aural. Antenna: 1850-ft above av. terrain, 997-ft. above ground, 2762-ft. above sea level.

Latitude	40°	15'	31"
Longitude	122°	05'	20"

Holds CP for change to 1850-ft above av. terrain, 961-ft. above ground, 2713-ft. above sea level; lat. 40° 15' 31.4", long. 122° 05' 24", BPCT-20061211AAR.

Transmitter: 9.5-mi. NE of Red Bluff.

Note: Latitude and longitude coordinates shown are based on the North American Datum of 1927 (NAD 27) as currently required by the Mass Media Bureau of the FCC.

Multichannel TV Sound: Stereo only.

Satellite Earth Stations: Vertex, 3-meter Ku-band; Vertex, 3.5-meter Ku-band; Vertex, 6-meter Ku-band; M/A-Corn, Harris receivers.

Ownership: Evans Broadcasting of Chico LLC (Group Owner).

Began Operation: September 24, 1985. Sale to Goltrin Communications by Lorimar Telepictures Corp. approved by FCC February 12, 1988 (Television Digest, Vol. 28:7). Sale to Davis-Goldfarb Co. by Charles Abad & Melvin Estrin approved by FCC January 10, 1989. Sale to Cottonwood Communications LLC by Davis-Goldfarb Co. approved by FCC May 15, 1995 (Vol. 35:30). Sale to GOCOM Communications LLC by Cottonwood Communications LCC approved by FCC September 18, 1997 (Vol. 37:37). Sale to present owner by GOCOM Holdings LLC approved by FCC April 18, 2000 (Vol. 40:10).

Represented (sales): Continental Television Sales.

Represented (legal): Goldberg, Godles, Wiener & Wright.

Personnel:

John Stall, General Manager.

Steve Sorensen, Operations Manager.

Peggy Mead, Local Sales Manager.

Cher Hanley, National Sales Manager.

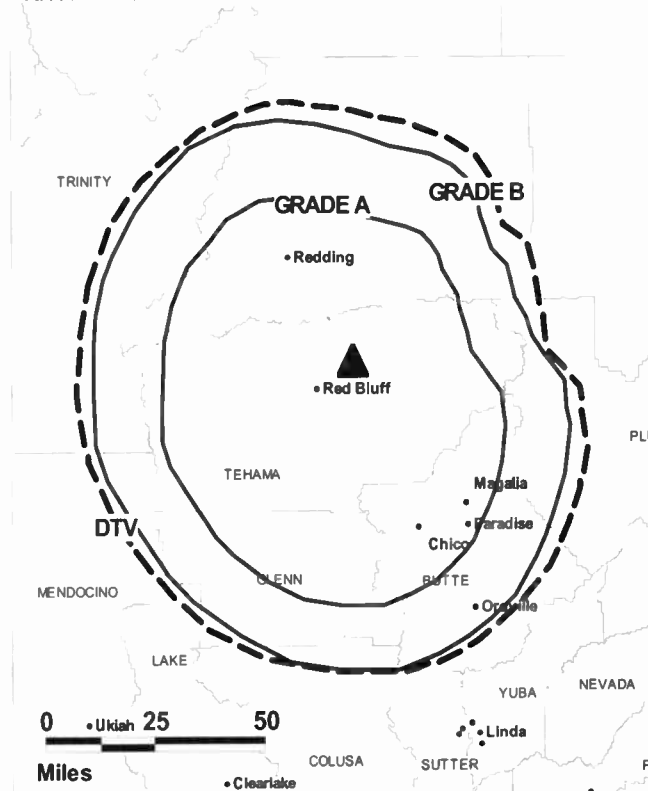
Trisha Coder, News Director.

Dave Sien, Chief Engineer.

Helen Cheung, Business Manager.

Julie Bettencourt, Programming Director.

KNVN BPCT-20061211AAR GRANTED: 4/19/2007



© 2009 Warren Communications News

Nancy Bruton, Marketing & Promotion Director.

Polly Bowers, Traffic Manager.

City of License: Chico. **Station DMA:** Chico-Redding, CA. **Rank:** 130.

Circulation © 2008 Nielsen. Coverage based on Nielsen study.

GrandTotal	Cable TV Households	Non-cable TV Households	Total TV Households
Estimated Station Totals *	107,400	112,290	219,690
Average Weekly Circulation (2008)	55,855	64,211	120,066
Average Daily Circulation (2008)			53,479
Station DMA Total	Cable TV Households	Non-cable TV Households	Total TV Households
Estimated Station Totals *	77,180	112,290	189,470
Average Weekly Circulation (2008)	47,276	64,211	111,487
Average Daily Circulation (2008)			52,038
Other DMA Total	Cable TV Households	Non-cable TV Households	Total TV Households
Estimated Station Totals *	30,220	0	30,220
Average Weekly Circulation (2008)	8,579	0	8,579
Average Daily Circulation (2008)			1,441

*Estimated station totals are sums of the Nielsen TV and Cable TV household estimates for each county in which the station registers viewing of more than 5% as per the Nielsen Survey Methods.

KNVN-DT
Ch. 36

Network Service: NBC.

Grantee: Evans Broadcasting of Chico LLC, 12309 Mosswood Place, Bradenton, FL 34202.

Studio: 3460 Silverbell Rd., Chico, CA 95973.

Mailing Address: 3460 Silverbell Rd., Chico, CA 95973.

Phone: 530-342-0141. **Fax:** 530-342-4905.

E-mail: jstall@khsitv.com

Web Site: <http://www.knvn.com>

Technical Facilities: Channel No. 36 (602-608 MHz). Authorized power: 100-kw max. visual, aural. Antenna: 1158-ft above av. terrain, 420-ft. above ground, 2096-ft. above sea level.

Latitude	40°	15'	31"
Longitude	122°	05'	24"

Holds CP for change to channel number 24, 321-kw max. visual, 1772-ft above av. terrain, 961-ft. above ground, 2636-ft. above sea level; BPCDT-20080307AAC.

Note: Latitude and longitude coordinates shown are based on the North American Datum of 1927 (NAD 27) as currently required by the Mass Media Bureau of the FCC.

Ownership: Evans Broadcasting of Chico LLC (Group Owner).

Began Operation: Station operating; no on-air date. Station plans to broadcast digitally on its analog channel allotment.

Represented (sales): Continental Television Sales.

Personnel:

John Stall, General Manager.

Steve Sorensen, Operations Manager.

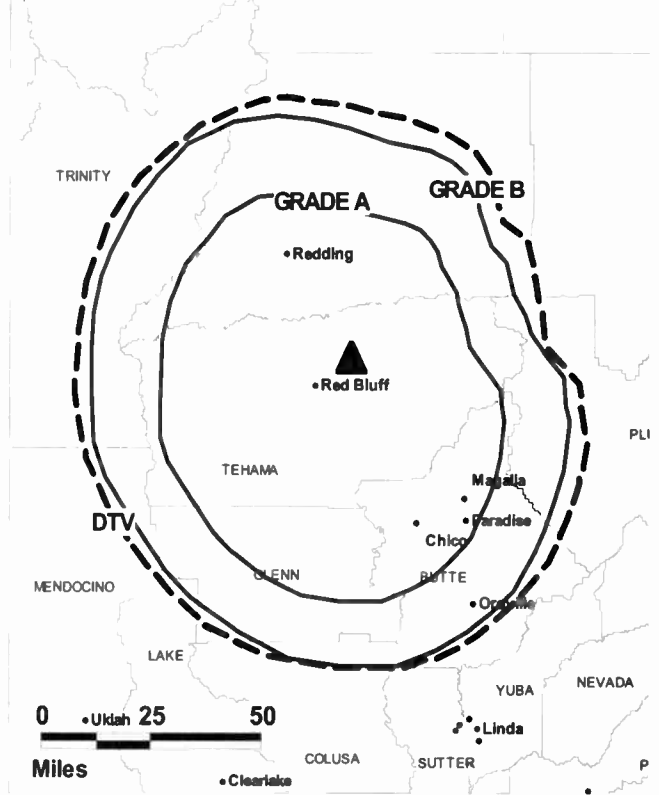
Peggy Mead, Local Sales Manager.

Cher Hanley, National Sales Manager.

Tricia Coder, News Director.

Dave Sien, Chief Engineer.

KNVN-DT BPCDT-20080307AAC GRANTED: 3/12/2008



© 2009 Warren Communications News

Helen Cheung, Business Manager.

Julie Bettencourt, Programming Director.

Nancy Bruton, Marketing & Promotion Director.

Polly Bowers, Traffic Manager.

City of License: Chico. **Station OMA:** Chico-Redding, CA. **Rank:** 130.

Nielsen Data: Not available.

KGMC
Ch. 43

Network Service: IND.

Licensee: Cocola Broadcasting Companies LLC, 706 W. Hemdon Ave., Fresno, CA 93650-1033.

Studio: 706 W. Hemdon Ave., Fresno, CA 93650.

Mailing Address: 706 W. Hemdon Ave., Fresno, CA 93650.

Phone: 559-435-7000. **Fax:** 559-435-3201.

E-mail: garyc@cocolatv.com; info@cocolatv.com

Web Site: http://www.cocolatv.com

Technical Facilities: Channel No. 43 (644-650 MHz). Authorized power: 1020-kw max. visual, 51-kw aural. Antenna: 2201-ft above av. terrain, 151-ft. above ground, 3530-ft. above sea level.

Latitude	36°	34'	45"
Longitude	119°	16'	57"

Holds CP for change to 4200-kw max. visual, 2211-ft above av. terrain, 164-ft. above ground, 3543-ft. above sea level; lat. 36° 44' 45", long. 119° 16' 57", BPCT-20030214ABD.

Transmitter: Bear Mountain, approx. 1.2-mi. NW of Squaw Valley.

Note: Latitude and longitude coordinates shown are based on the North American Datum of 1927 (NAD 27) as currently required by the Mass Media Bureau of the FCC.

Multichannel TV Sound: Stereo and separate audio program.

Ownership: Cocola Broadcasting Companies LLC (Group Owner).

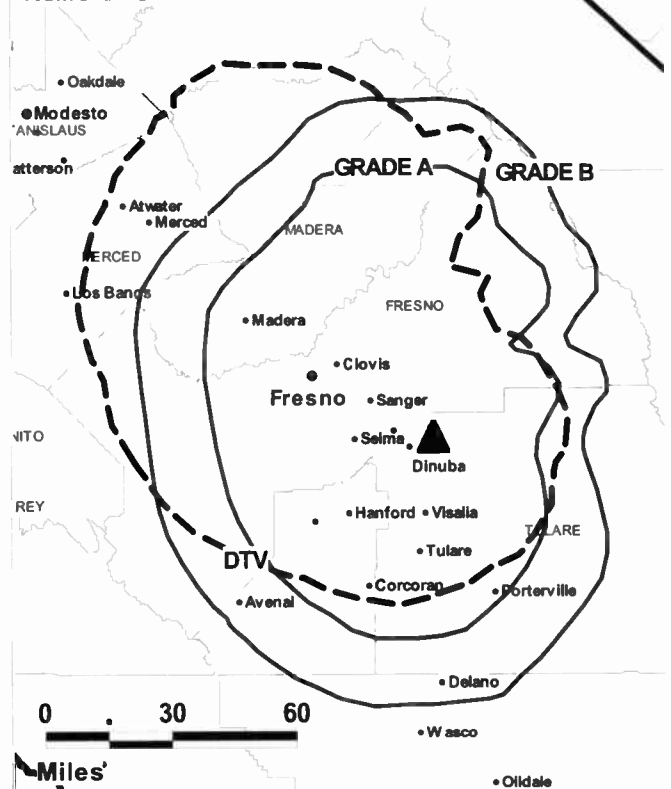
Began Operation: September 11, 1992. Sale to present owner by San Joaquin TV Improvement Corp. approved by FCC November 19, 1992.

Represented (legal): Dow Lohnes PLLC.

Personnel:

- Gary M. Cocola, President & Chief Executive Officer.
- Todd Lopes, Vice President & Chief Operating Officer.
- James K. Zahn, Vice President, Programming.
- Federico Galindo, Station Manager.
- Luz Escartin, Local & National Sales Manager.
- Kevin Mosesian, National Sales Manager.
- Jose Diaz, Production Director.

KGMC BPCT-20030214ABD GRANTED: 12/3/2003



© 2009 Warren Communications News

Nori Zahari, Operations Manager.

Alba Juvet, Traffic Manager.

Melida Moreno-Saldana, Program Director.

Steve LeBel, Chief Engineer.

Terry Dolph, Broadcast Engineering.

Mary Collins, Business Manager.

City of License: Clovis. **Station DMA:** Fresno-Visalia, CA. **Rank:** 55.

Nielsen Data: Not available.

KGMC-DT
Ch. 44

Network Service: IND.

Licensee: Cocola Broadcasting Companies LLC, 706 W. Hemdon Ave., Fresno, CA 93650-1033.

Studio: 706 W. Hemdon Ave., Fresno, CA 93650.

Mailing Address: 706 W. Hemdon Ave., Fresno, CA 93650.

Phone: 559-435-7000. **Fax:** 559-435-3201.

E-mail: garyc@cocolatv.com; info@cocolatv.com

Web Site: http://www.cocolatv.com

Technical Facilities: Channel No. 44 (650-656 MHz). Authorized power: 288-kw max. visual, aural. Antenna: 2106-ft above av. terrain, 74-ft. above ground, 3434-ft. above sea level.

Latitude	36°	44'	46"
Longitude	119°	16'	57"

Holds CP for change to channel number 43, 283-kw max. visual; BPCDT-20080313ACH.

Transmitter: Bear Mountain, approx. 1.24-mi. NW of Squaw Valley.

Note: Latitude and longitude coordinates shown are based on the North American Datum of 1927 (NAD 27) as currently required by the Mass Media Bureau of the FCC.

Ownership: Cocola Broadcasting Companies LLC (Group Owner).

Began Operation: May 1, 2002. Standard Definition. Station plans to broadcast digitally on its analog channel allotment.

Represented (legal): Dow Lohnes PLLC.

Represented (engineering): du Treil, Lundin & Rackley Inc.

Personnel:

Gary M. Cocola, President & Chief Executive Officer.

Todd Lopes, Vice President & Chief Operating Officer.

Jim Zahn, Vice President, Programming.

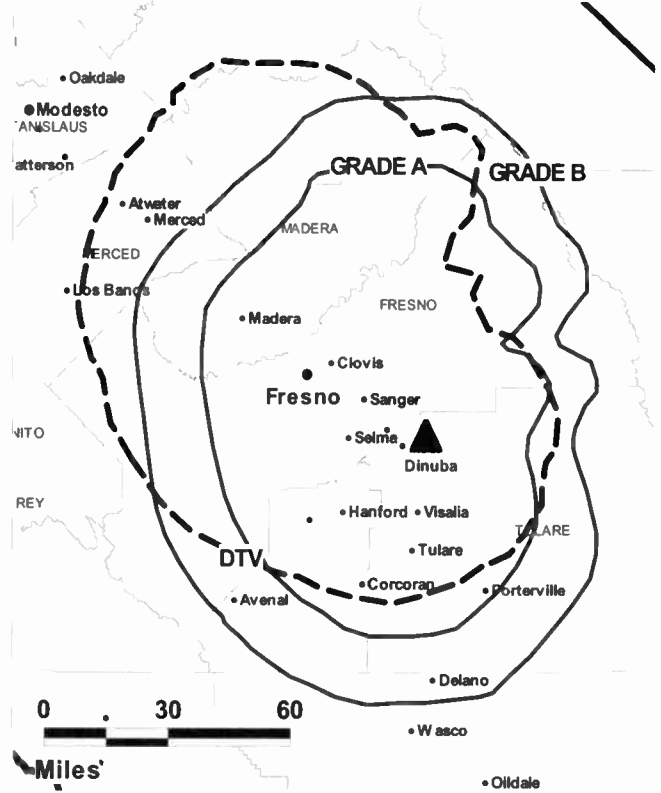
Federico Galindo, Station Manager.

Jose Diaz, Production Manager.

Luz Escartin, Local & National Sales Manager.

Kevin Mosesian, National Sales Director.

KGMC-DT BPCDT-20080620AAE GRANTED: 8/20/2008



© 2009 Warren Communications News

Nori Zahari, Operations Manager.

Alba Juvet, Traffic Manager.

Melida Moreno-Saldona, Program Director.

Terry Dolph, Broadcast Engineering.

Steve LeBel, Chief Engineer.

Mary Collins, Business Manager.

City of License: Clovis. **Station OMA:** Fresno-Visalia, CA. **Rank:** 55.

Nielsen Oata: Not available.

KTNC-DT
Ch. 63

Network Service: IND.

Licensee: KTNC License LLC - Debtor-in-Possession, 500 S Chinowth Rd, Visalia, CA 93277.

Studio: 1700 Montgomery St, Ste 400, San Francisco, CA 94111.

Mailing Address: 1700 Montgomery St, Ste 400, San Francisco, CA 94111.

Phone: 415-398-4242. **Fax:** 415-352-1800.

E-mail: facosta@pappastv.com

Web Site: <http://www.ktnc.com>

Technical Facilities: Channel No. 63 (764-770 MHz). Authorized power: 47.3-kw max. visual, aural. Antenna: 3091-ft above av. terrain, 246-ft. above ground, 3825-ft. above sea level.

Latitude	37°	52'	54"
Longitude	121°	55'	05"

Holds CP for change to channel number 14, 40-kw max. visual, 3156-ft above av. terrain, 290-ft. above ground, 3889-ft. above sea level; BMPCDT-20080222ABB.

Note: Latitude and longitude coordinates shown are based on the North American Datum of 1927 (NAD 27) as currently required by the Mass Media Bureau of the FCC.

Ownership: Pappas Telecasting Companies (Group Owner).

Began Operation: Station operating; no on-air date

Represented (legal): Fletcher, Heald & Hildreth PLC.

Personnel:

Fernando Acosta, Vice President & Chief Operating Officer.

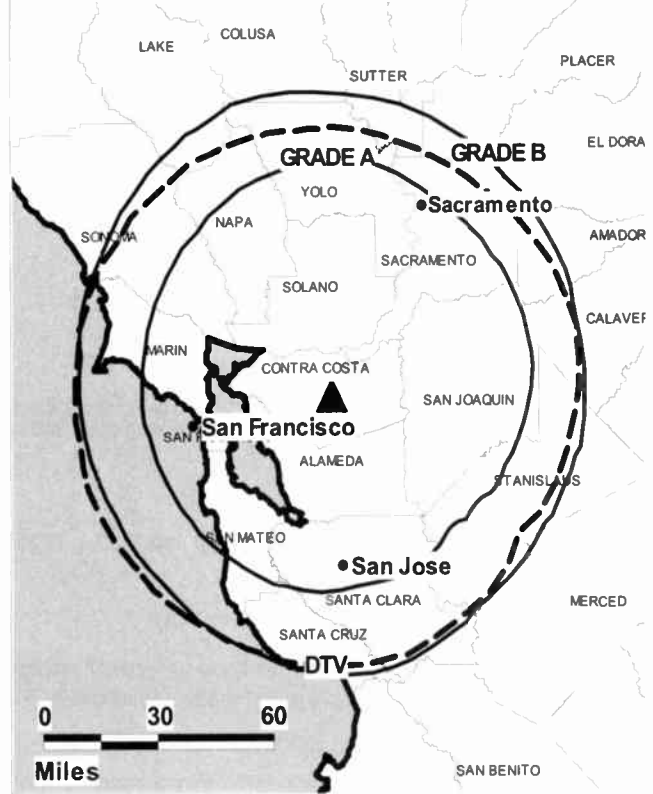
Emilio Solaren, Local Sales Manager.

Ilda Delgadillo, Regional Sales Manager.

Josie Cazaies, Program Director & Traffic Manager.

Gabino Solorazano, Production Manager.

KTNC-DT BMPCDT-20080222ABB GRANTED: 5/20/2008



© 2009 Warren Communications News

City of License: Concord. **Station DMA:** San Francisco-Oakland-San Jose, CA.

Rank: 6.

Nielsen Data: Not available.

KTNC-TV

Ch. 42

(Satellite of KUNO-TV, Fort Bragg)

Network Service: IND.

Licensee: KTNC License LLC - Debtor-in-Possession, 500 S. Chinowth Rd., Visalia, CA 93277.

Studio: 1700 Montgomery St, Ste 400, San Francisco, CA 94111.

Mailing Address: 1700 Montgomery St, Ste 400, San Francisco, CA 94111.

Phone: 415-686-4242. **Fax:** 415-352-1800.

E-mail: facosta@pappastv.com

Web Site: http://www.ktnc.com

Technical Facilities: Channel No. 42 (638-644 MHz). Authorized power: 1288-kw max. & 185.85-kw horizontal visual, 123.3-kw & 69-kw horizontal aural. Antenna: 2807-ft above av. terrain, 140-ft. above ground, 3628-ft. above sea level.

Latitude 37° 53' 34"
Longitude 121° 53' 53"

Transmitter: N peak of Mount Diablo.

Note: Latitude and longitude coordinates shown are based on the North American Datum of 1927 (NAD 27) as currently required by the Mass Media Bureau of the FCC.

Ownership: Pappas Telecasting Companies (Group Owner).

Began Operation: June 19, 1983. Assignment to debtor-in-possession status approved by FCC July 3, 2008. Sale to present owner by Mitts Telecasting Co. approved by FCC September 26, 1997. Sale to Mitts Telecasting Co. (amended from Pappas Telecasting of Concord) by First Century Communications Inc. approved by FCC July 22, 1996. Sale to Pappas Telecasting of Concord by First Century Communications Inc. dismissed by FCC May 24, 1996.

Represented (legal): Fletcher, Heald & Hildreth PLC.

Personnel:

Fernando Acosta, Vice President & Chief Operating Officer.

Emilio Solaren, Local Sales Manager.

Illida Delgadillo, Regional Sales Manager.

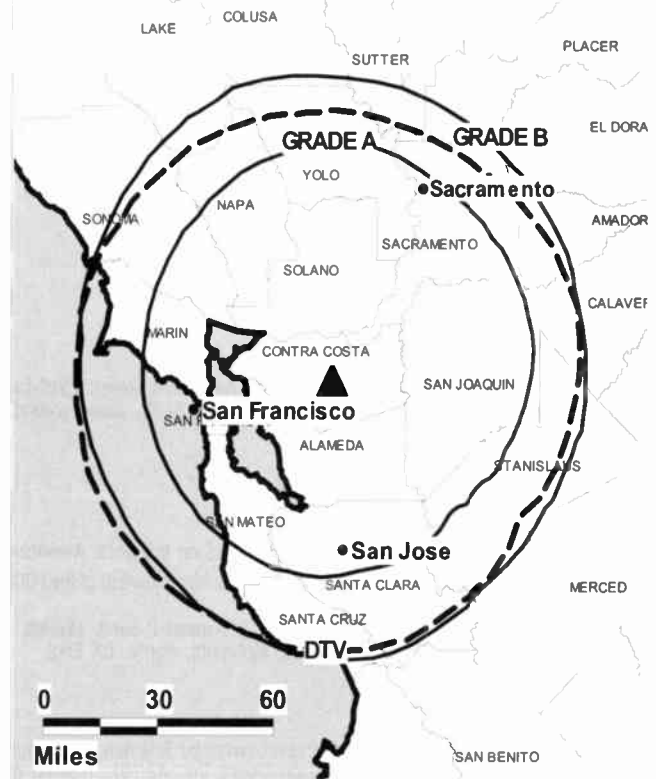
Josie Cazales, Program Director & Traffic Manager.

Gabino Solorazano, Production Manager.

City of License: Concord. **Station DMA:** San Francisco-Oakland-San Jose, CA.

Rank: 6.

KTNC-TV BPCT-19960123KE GRANTED: 5/27/1997



© 2009 Warren Communications News

Circulation © 2008 Nielsen. Coverage based on Nielsen study.

GrandTotal	Cable TV Households	Non-cable TV Households	Total TV Households
Estimated Station Totals *	449,480	76,610	526,090
Average Weekly Circulation (2008)	26,165	5,145	31,310
Average Daily Circulation (2008)			7,811
Station DMA Total	Cable TV Households	Non-cable TV Households	Total TV Households
Estimated Station Totals *	449,480	76,610	526,090
Average Weekly Circulation (2008)	26,165	5,145	31,310
Average Daily Circulation (2008)			7,811

*Estimated station totals are sums of the Nielsen TV and Cable TV household estimates for each county in which the station registers viewing of more than 5% as per the Nielsen Survey Methods.

KVEA
Ch. 52

Network Service: TMO.

Licensee: NBC Telemundo License Co., 1299 Pennsylvania Ave. NW, 11th Floor, c/o NBC Inc., Washington, DC 20004.

Studio: 3000 W Alameda Ave, Burbank, CA 91523.

Mailing Address: 3000 W Alameda Ave, Burbank, CA 91523.

Phone: 818-260-5700. **Fax:** 818-502-0029.

E-mail: jvalle@telemundo.com

Web Site: http://www.telemundoia.com

Technical Facilities: Channel No. 52 (698-704 MHz). Authorized power: 2510-kw max. visual, aural. Antenna: 2976-ft above av. terrain, 174-ft. above ground, 5604-ft. above sea level.

Latitude	34°	12'	47.8"
Longitude	118°	03'	41"

Note: Latitude and longitude coordinates shown are based on the North American Datum of 1927 (NAD 27) as currently required by the Mass Media Bureau of the FCC.

Satellite Earth Stations: Transmitter Comark: Vertex, 6.1-meter C-band; Miralite, 2.4-meter Ku-band; Miralite, 3.7-meter KC-band; M/A-Com, Harris, DX Engineering receivers.

Ownership: NBC Universal (Group Owner).

Began Operation: June 29, 1966. Transfer to present owner by Telemundo Holdings Inc. approved by FCC April 10, 2002 (Television Digest, Vol. 42:15). Transfer of control by Telemundo Holdings Inc. control to Council Tree Hispanic Broadcasters from Apollo Investment Fund approved by FCC November 17, 2000. Sale to Telemundo Holdings Inc. by Oak Industries approved by FCC July 17, 1985 (Vol. 25:7, 21). Sale of A. Jerrold Perenchio's 50% to Oak Industries approved by FCC April 15, 1983. Began Spanish language broadcasting September 8, 1980. Began subscription television service April 1, 1977 (Vol. 17:15). Sale to Oak & Perenchio by Kaiser Broadcasting Corp. approved by FCC August 24, 1976.

Represented (sales): Telemundo Network Group.

Represented (legal): Dow Lohnes PLLC.

Personnel:

Jose Valle, President & General Manager.

Jeff Wynne, Local Sales Manager.

Julie Volkoff, National Sales Manager.

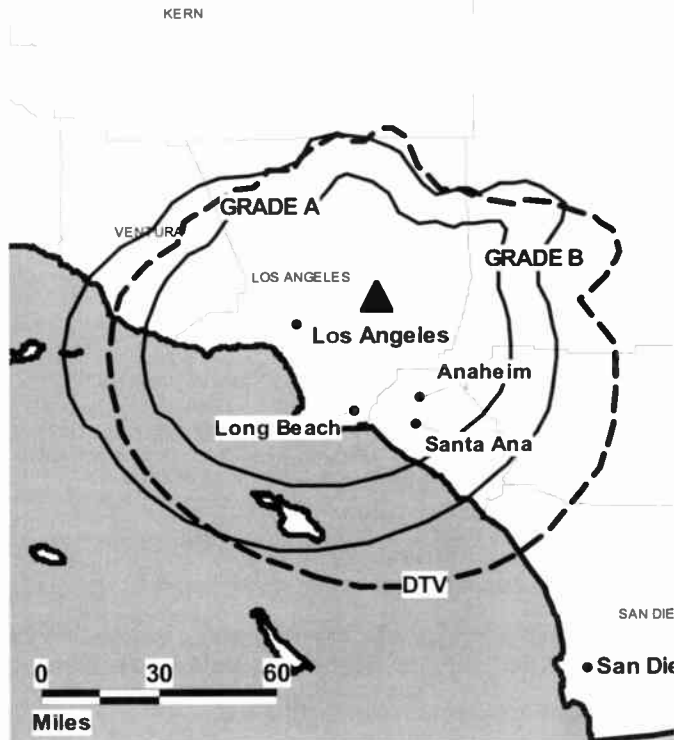
Al Corral, News Director.

Rich Westcott, Engineering Director.

Patty Morrison, Controller.

Betsy Blake, Production Manager.

KVEA BPCT-20011217ABM GRANTED: 2/3/2003



© 2009 Warren Communications News

Elsa Marin, Traffic Manager.

City of License: Corona. **Station DMA:** Los Angeles, CA. **Rank:** 2.

Circulation © 2008 Nielsen. Coverage based on Nielsen study.

GrandTotal	Cable TV Households	Non-cable TV Households	Total TV Households
Estimated Station Totals *	2,605,760	2,806,680	5,412,440
Average Weekly Circulation (2008)	315,011	691,544	1,006,555
Average Daily Circulation (2008)			463,597

Station DMA Total	Cable TV Households	Non-cable TV Households	Total TV Households
Estimated Station Totals *	2,605,760	2,806,680	5,412,440
Average Weekly Circulation (2008)	315,011	691,544	1,006,555
Average Daily Circulation (2008)			463,597

*Estimated station totals are sums of the Nielsen TV and Cable TV household estimates for each county in which the station registers viewing of more than 5% as per the Nielsen Survey Methods.

KVEA-DT

Ch. 39

Network Service: TMO.

Licensee: NBC Telemundo License Co., 1299 Pennsylvania Ave. NW, 11th Floor, c/o NBC Inc., Washington, DC 20004.

Studio: 3000 W Alameda Ave, Burbank, CA 91523.

Mailing Address: 3000 W Alameda Ave, Burbank, CA 91523.

Phone: 818-260-5700. **Fax:** 818-502-0029.

E-mail: jvalle@telemundo.com

Web Site: <http://www.telemundola.com>

Technical Facilities: Channel No. 39 (320-626 MHz). Authorized power: 54-kw max. visual, aural. Antenna: 2991-ft above av. terrain, 190-ft. above ground, 5617-ft. above sea level.

Latitude	34°	12'	47.80"
Longitude	118°	003'	41"

Note: Latitude and longitude coordinates shown are based on the North American Datum of 1927 (NAD 27) as currently required by the Mass Media Bureau of the FCC.

Ownership: NBC Universal (Group Owner).

Began Operation: Station operating; no on-air date

Personnel:

Jose Valle, President & General Manager.

Jeff Wynne, Local Sales Manager.

Julie Volkoff, National Sales Manager.

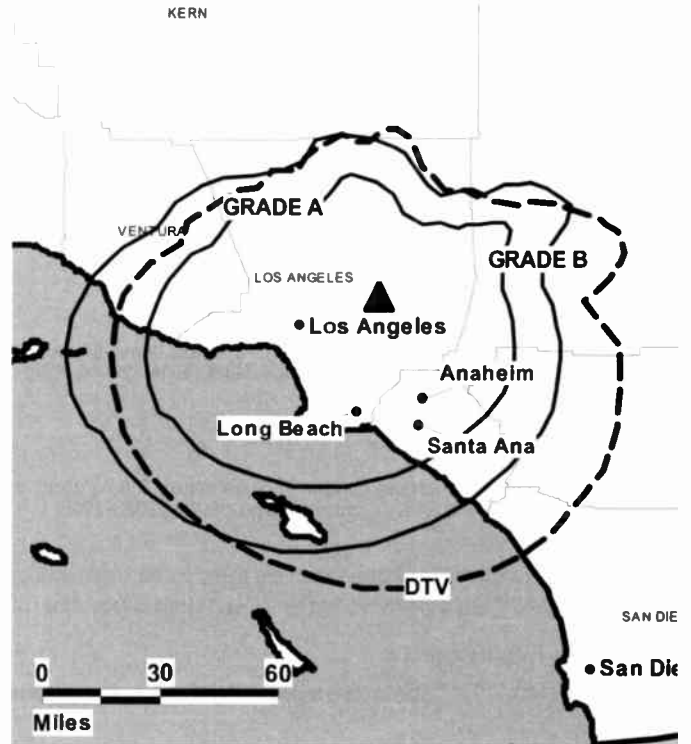
Al Corral, News Director.

Rich Westcott, Engineering Director.

Patty Morrison, Controller.

Betsy Blake, Production Manager.

KVEA-DT BMPCDT-20011109AAY GRANTED: 3/7/2003



© 2009 Warren Communications News

Elsa Marin, Traffic Manager.

City of License: Corona. **Station OMA:** Los Angeles, CA. **Rank:** 2.

Nielsen Oata: Not available.

KEYC-DT
Ch. 48

Network Service: TMO, MNT, ABC, FOX.

Licensee: Gulf-California Broadcast Co., 825 Edmond St, c/o News Press & Gazette Co., St. Joseph, MO 64501.

Studio: 1965 S 4th Ave, Ste B, Yuma, AZ 85364.

Mailing Address: 1965 S 4th Ave, Ste B, Yuma, AZ 85364.

Phone: 928-539-9990. **Fax:** 928-343-0217.

E-mail: dweekes@keyctv.com

Technical Facilities: Channel No. 48 (674-680 MHz). Authorized power: 67-kw max. visual, aural. Antenna: 1358-ft above av. terrain, 243-ft. above ground, 2290-ft. above sea level.

Latitude	33°	03'	19"
Longitude	114°	49'	44"

Requests CP for change to channel number 9, 50-kw visual, 1588-ft above av. terrain, 404-ft. above ground, 2451-ft. above sea level; BPCDT-20080222ABI.

Note: Latitude and longitude coordinates shown are based on the North American Datum of 1927 (NAD 27) as currently required by the Mass Media Bureau of the FCC.

Ownership: News Press & Gazette Co.

Began Operation: May 7, 2007. Station plans to operate digitally on its analog channel allotment.

Represented (legal): Smithwick & Belendiuk PC.

Represented (sales): Katz Media Group.

Personnel:

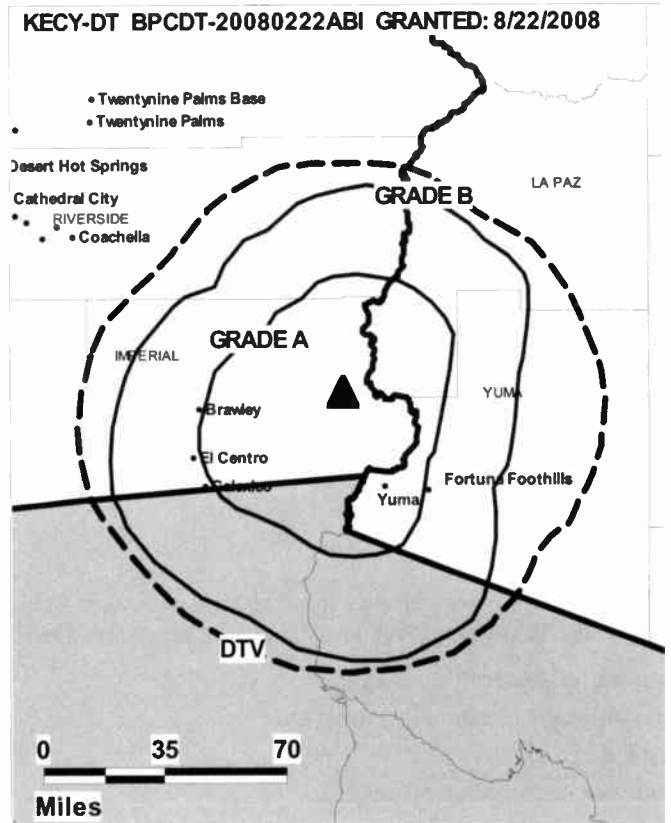
Debra Weekes, General Manager.

Darin Caragata, General Sales Manager.

Martha Nunez, Local Sales Manager.

Amador Velazquez, Chief Engineer.

Andreana Sanchez, Programming Director.



© 2009 Warren Communications News

Eric Sawyer, Promotion & Production Director.

Linda Young, Traffic Manager.

Shannon Gilmore, Office Manager.

City of License: El Centro. **Station DMA:** Yuma, AZ-El Centro, CA. **Rank:** 164.

Nielsen Data: Not available.

KEYC-TV

Ch. 9

Network Service: MNT, FOX.

Licensee: Gulf-California Broadcast Co., 825 Edmond St, c/o New Press & Gazette Co., St. Joseph, MO 64501.

Studio: 1965 S. 4th Ave., Suite B, Yuma, AZ 85364.

Mailing Address: 1965 S. 4th Ave., Suite B, Yuma, AZ 85364.

Phone: 928-539-9990. **Fax:** 928-343-0217.

E-mail: dweekes@kecytv.com

Web Site: http://www.myfoxyumaelcentro.com

Technical Facilities: Channel No. 9 (186-192 MHz). Authorized power: 316-kw visual, aural. Antenna: 1588-ft above av. terrain, 472-ft. above ground, 2520-ft. above sea level.

Latitude 33° 03' 19"
Longitude 114° 49' 44"

Note: Latitude and longitude coordinates shown are based on the North American Datum of 1927 (NAD 27) as currently required by the Mass Media Bureau of the FCC.

Satellite Earth Station: Scientific-Atlanta, 7.2-meter.

Ownership: News Press & Gazette Co.

Began Operation: December 6, 1968. Sale of permit to El Centro Communications Inc. dismissed by FCC January 27, 1981. Sale of permit to Pacific Media Corp. approved by FCC July 22, 1981. Transfer of control to Cimarron Broadcasting Corp. of California Inc. by Esquire Inc. approved by FCC November 14, 1983, but never consummated. Transfer of control to First National Entertainment Corp. by shareholders of Pacific Media Corp. approved by FCC December 12, 1986. Transfer of control to Kathryn R. Everett & Robinson O. Everett by John Smart approved by FCC February 28, 1989. Involuntary transfer of control from Kathryn R. Everett (deceased) to Robinson O. Everett approved by FCC April 24, 1992. Sale to present owner by Robinson O. Everett approved by FCC May 5, 2008.

Represented (sales): Katz Media Group.

Represented (legal): Smithwick & Belendiuk PC.

Personnel:

Debra Weekes, General Manager.

Darin Caragata, General Sales Manager.

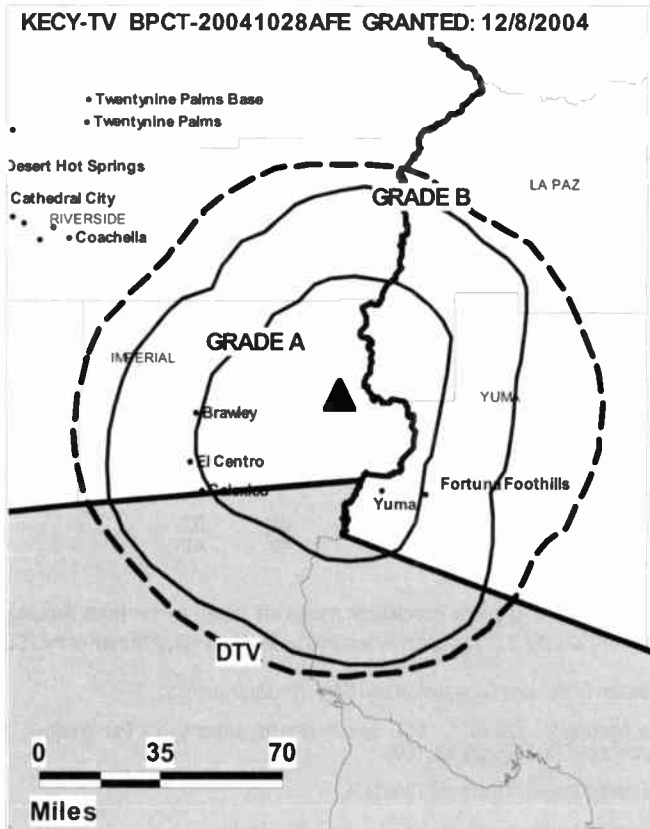
Martha Nunez, Local Sales Manager.

Amador Velasquez, Chief Engineer.

Andreana Sanchez, Programming Director.

Eric Sawyer, Promotion & Productions Director.

Linda Young, Traffic Manager.



© 2009 Warren Communications News

Shannon Gilmore, Office Manager.

City of License: El Centro. **Station DMA:** Yuma, AZ-El Centro, CA. **Rank:** 164.

Circulation © 2008 Nielsen. Coverage based on Nielsen study.

GrandTotal	Cable TV Households	Non-cable TV Households	Total TV Households
Estimated Station Totals *	48,470	64,750	113,220
Average Weekly Circulation (2008)	21,202	14,020	35,222
Average Daily Circulation (2008)			12,788

Station OMA Total	Cable TV Households	Non-cable TV Households	Total TV Households
Estimated Station Totals *	48,470	64,750	113,220
Average Weekly Circulation (2008)	21,202	14,020	35,222
Average Daily Circulation (2008)			12,788

*Estimated station totals are sums of the Nielsen TV and Cable TV household estimates for each county in which the station registers viewing of more than 5% as per the Nielsen Survey Methods.

KVYE
Ch. 7

Network Service: UNV.

Licensee: Entravision Holdings LLC, 2425 Olympic Blvd., Suite 6000 W, Santa Monica, CA 90404.

Studio: 1803 N. Imperial Ave., El Centro, CA 92243.

Mailing Address: 1803 N. Imperial Ave., El Centro, CA 92243.

Phone: 760-482-7777. Fax: 760-482-0099.

E-mail: dmoreno@entravision.com

Web Site: <http://www.entravision.com>

Technical Facilities: Channel No. 7 (174-180 MHz). Authorized power: 316-kw visual, aural. Antenna: 1457-ft above av. terrain, 361-ft. above ground, 2382-ft. above sea level.

Latitude 33° 03' 02"
Longitude 114° 49' 41"

Note: Latitude and longitude coordinates shown are based on the North American Datum of 1927 (NAD 27) as currently required by the Mass Media Bureau of the FCC.

Ownership: Entravision Communications Corp. (Group Owner).

Began Operation: January 1, 1997. Sale to present owner by La Paz Wireless LP approved by FCC February 19, 1998.

Represented (legal): Thompson Hine LLP.

Represented (engineering): du Treil, Lundin & Rackley Inc.

Personnel:

Ray Nieuves, General Manager.

Adrian Seixas, Local & National Sales Manager.

Tom Barna, Chief Engineer.

David Moreno, Controller.

Albert Valdez, Program Director.

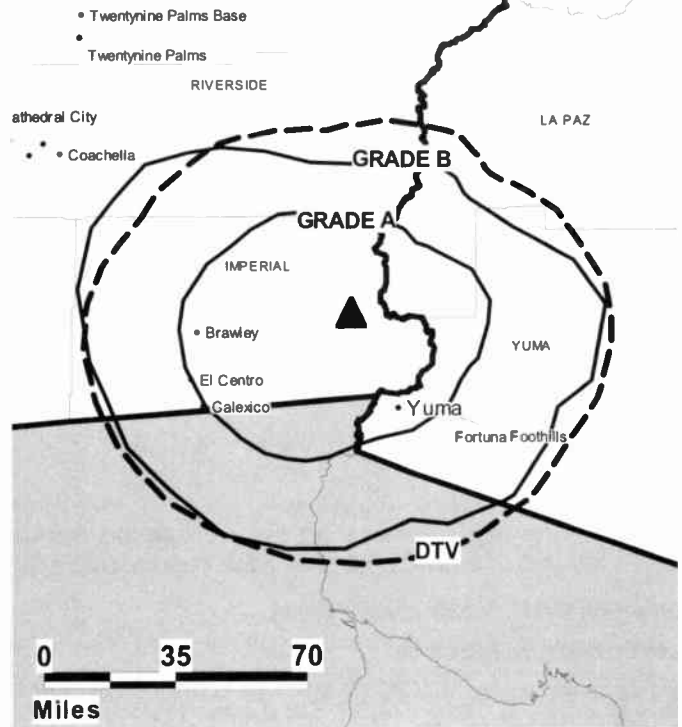
Evette Fernandez, Traffic Manager.

City of License: El Centro. Station DMA: Yuma, AZ-El Centro, CA. Rank: 164.

Digital cable and TV coverage maps.
Visit www.warren-news.com/mediaprints.htm

MediaPrints™
Map a Winning Business Strategy

KVYE BPCT-20000630ADZ GRANTED: 11/15/2000



© 2009 Warren Communications News

Circulation © 2008 Nielsen. Coverage based on Nielsen study.

GrandTotal	Cable TV Households	Non-cable TV Households	Total TV Households
Estimated Station Totals *	48,470	71,130	119,600
Average Weekly Circulation (2008)	9,345	11,699	21,044
Average Daily Circulation (2008)			12,172
Station DMA Total	Cable TV Households	Non-cable TV Households	Total TV Households
Estimated Station Totals *	48,470	64,750	113,220
Average Weekly Circulation (2008)	9,345	11,342	20,687
Average Daily Circulation (2008)			11,949
Other DMA Total	Cable TV Households	Non-cable TV Households	Total TV Households
Estimated Station Totals *	0	6,380	6,380
Average Weekly Circulation (2008)	0	357	357
Average Daily Circulation (2008)			223

*Estimated station totals are sums of the Nielsen TV and Cable TV household estimates for each county in which the station registers viewing of more than 5% as per the Nielsen Survey Methods.

KVYE-DT
Ch. 22

Network Service: UNV.

Grantee: Entravision Holdings LLC, 801 N. Jackson, McAllen, TX 78504.

Studio: 1803 N. Imperial Ave., El Centro, CA 92243.

Mailing Address: 1803 N. Imperial Ave., El Centro, CA 92243.

Phone: 760-482-7777. **Fax:** 760-482-0099.

E-mail: dmoreno@entravision.com

Web Site: <http://www.entravision.com>

Technical Facilities: Channel No. 22 (518-524 MHz). Authorized power: 1000-kw max. visual, aural. Antenna: 1566-ft above av. terrain, 469-ft. above ground, 2490-ft. above sea level.

Latitude	33°	003'	002"
Longitude	114°	49'	38"

Note: Latitude and longitude coordinates shown are based on the North American Datum of 1927 (NAD 27) as currently required by the Mass Media Bureau of the FCC.

Ownership: Entravision Communications Corp. (Group Owner).

Began Operation: Station operating under Special Temporary Authority at 4.49-kw max. visual; no on-air date

Personnel:

Ray Nieuves, General Manager.

Adrian Seixas, Local & National Sales Manager.

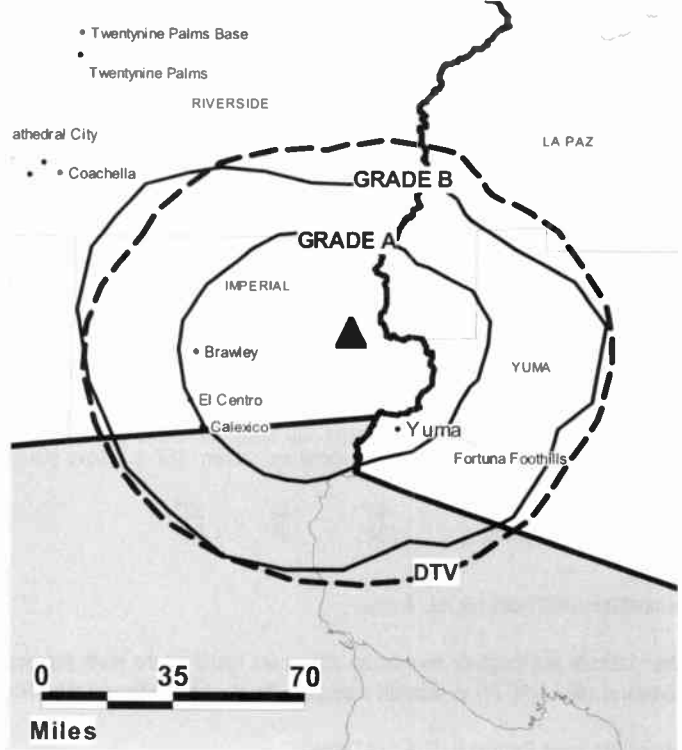
Tom Barna, Chief Engineer.

David Moreno, Contoller.

Albert Valdez, Program Director.

Evette Fernandez, Traffic Manager.

KVYE-DT BPCDT-19991029ACL GRANTED: 11/8/2002



© 2009 Warren Communications News

City of License: El Centro. **Station DMA:** Yuma, AZ-El Centro, CA. **Rank:** 164.

Nielsen Data: Not available.

KBVU
Ch. 29

Network Service: FOX.

Licensee: Sainte Sepulveda Inc., PO Box 4159, Modesto, CA 95352.

Studio: 730 7th St., Suite 201, Eureka, CA 95501.

Mailing Address: 730 7th St., Suite 201, Eureka, CA 95501.

Phone: 707-442-2999. Fax: 707-441-0111.

E-mail: don.smullin@eurekatelevision.tv

Web Site: http://www.eurekatelevision.tv

Technical Facilities: Channel No. 29 (560-566 MHz). Authorized power: 66.8-kw max. visual, aural. Antenna: 1096-ft above av. terrain, 157-ft. above ground, 1913-ft. above sea level.

Latitude 40° 49' 32"
Longitude 124° 00' 05"

Transmitter: 5450 Fickle Hill Rd., Arcata.

Note: Latitude and longitude coordinates shown are based on the North American Datum of 1927 (NAD 27) as currently required by the Mass Media Bureau of the FCC.

Ownership: Sainte Partners II LP (Group Owner).

Began Operation: April 1, 1994. Transfer of 51% to present owner from Sharon D. Sepulveda approved by FCC July 24, 1997.

Represented (sales): Katz Media Group.

Represented (legal): Fletcher, Heald & Hildreth PLC.

Personnel:

Don Smullin, General Manager.

John Harper, National Sales Manager.

Mark Dare, Chief Engineer.

Terri Jensen, Program & Promotion Director.

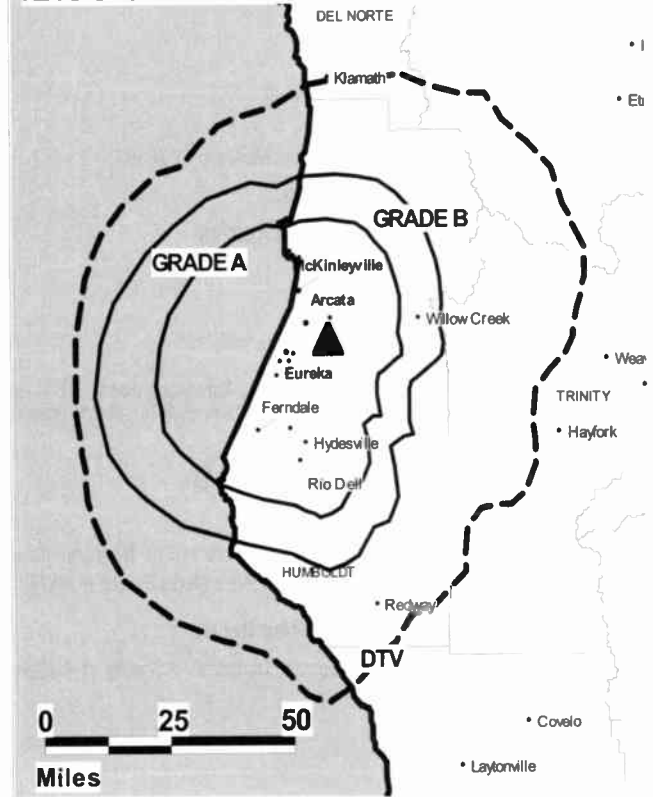
Ross Rowley, Production Director.

Judy Weber, Full Charge Bookkeeper.

Wendy Kerr, Traffic Manager.

City of License: Eureka. Station DMA: Eureka, CA. Rank: 195.

KBVU BPCT-20020326AAN GRANTED: 9/27/2002



© 2009 Warren Communications News

Circulation © 2008 Nielsen. Coverage based on Nielsen study.

GrandTotal	Cable TV Households	Non-cable TV Households	Total TV Households
Estimated Station Totals *	43,870	20,110	63,980
Average Weekly Circulation (2008)	21,313	5,068	26,381
Average Daily Circulation (2008)			9,131
Station DMA Total	Cable TV Households	Non-cable TV Households	Total TV Households
Estimated Station Totals *	39,550	20,110	59,660
Average Weekly Circulation (2008)	21,024	5,068	26,092
Average Daily Circulation (2008)			9,114
Other DMA Total	Cable TV Households	Non-cable TV Households	Total TV Households
Estimated Station Totals *	4,320	0	4,320
Average Weekly Circulation (2008)	289	0	289
Average Daily Circulation (2008)			17

*Estimated station totals are sums of the Nielsen TV and Cable TV household estimates for each county in which the station registers viewing of more than 5% as per the Nielsen Survey Methods.

KBVU-DT
Ch. 28

Network Service: FOX.

Grantee: Sainte Sepulveda Inc., PO Box 4159, Modesto, CA 95352.

Studio: 730 7th St., Suite 201, Eureka, CA 95501.

Mailing Address: 730 7th St., Suite 201, Eureka, CA 95501.

Phone: 707-442-2999. **Fax:** 707-441-0111.

E-mail: don.smullin@eurekatelevision.tv

Web Site: <http://www.eurekatelevision.tv>

Technical Facilities: Channel No. 28 (554-560 MHz). Authorized power: 50-kw max. visual, aural. Antenna: 1683-ft above av. terrain, 328-ft. above ground, 2979-ft. above sea level.

Latitude	40°	43'	39"
Longitude	123°	58'	17"

Note: Latitude and longitude coordinates shown are based on the North American Datum of 1927 (NAD 27) as currently required by the Mass Media Bureau of the FCC.

Ownership: Sainte Partners II LP (Group Owner).

Began Operation: Station operating under Special Temporary Authority at 6-kw max. visual; no on-air date

Represented (sales): Katz Media Group.

Personnel:

Don Smullin, General Manager.

John Harper, National Sales Manager.

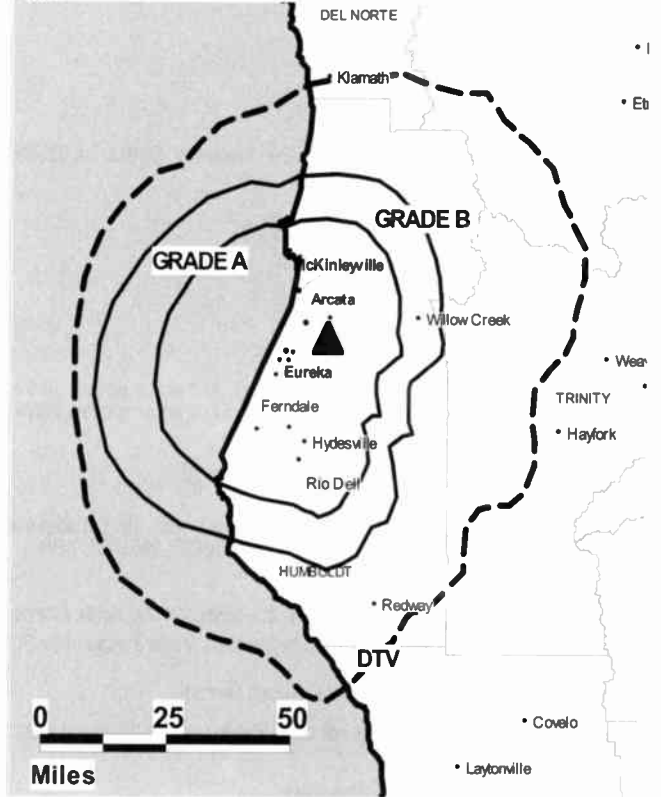
Mark Dare, Chief Engineer.

Terri Jensen, Program & Promotion Director.

Ross Rowley, Production Director.

Judy Weber, Full Charge Bookkeeper.

KBVU-DT BMPCDT-20051220AJY GRANTED: 6/20/2006



© 2009 Warren Communications News

Wendy Kerr, Traffic Manager.

City of License: Eureka. **Station DMA:** Eureka, CA. **Rank:** 195.

Nielsen Data: Not available.

KIEM-DT
Ch. 16

Network Service: NBC.

Grantee: Pollack/Belz Broadcasting Co. LLC, 5650 S. Broadway, Eureka, CA 95503.

Studio: 5650 S Broadway, Eureka, CA 95503.

Mailing Address: 5650 S Broadway, Eureka, CA 95503.

Phone: 707-443-3123. **Fax:** 707-268-8109.

E-mail: hmingham@kiem-tv.com

Web Site: http://www.kiem-tv.com

Technical Facilities: Channel No. 16 (482-488 MHz). Authorized power: 18.5-kw max. visual, aural. Antenna: 1417-ft above av. terrain, 52-ft. above ground, 2851-ft. above sea level.

Latitude	40°	43'	50"
Longitude	123°	57'	07"

Requests CP for change to channel number 3, 12.5-kw visual, 1591-ft above av. terrain, 226-ft. above ground, 3025-ft. above sea level; BPCDT-20080617ADN.

Note: Latitude and longitude coordinates shown are based on the North American Datum of 1927 (NAD 27) as currently required by the Mass Media Bureau of the FCC.

Ownership: Pollack/Belz Broadcasting Co. LLC (Group Owner).

Began Operation: Station operating; no on-air date. Station plans to broadcast digitally on its analog channel allotment.

Represented (sales): Continental Television Sales.

Personnel:

Robert Browning, General Manager & News Director.

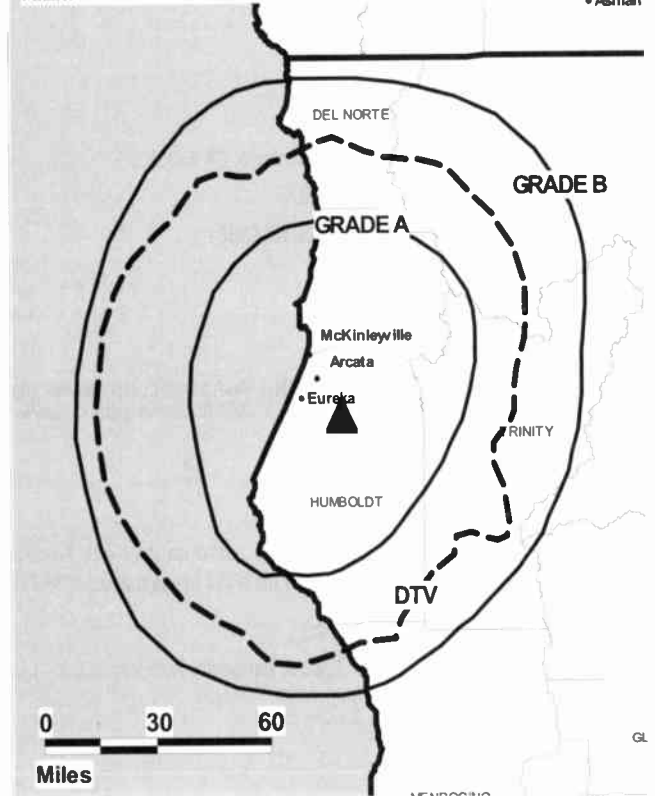
Hank Ingham, General & Local Sales Manager.

Joe Lowe, Chief Engineer.

Brenda Brazil, Business Manager.

Shawna Brisco, Program Coordinator.

KIEM-DT BPCDT-20080617ADN GRANTED: 7/10/2008 Ashlan



© 2009 Warren Communications News

Phil Wright, Promotion Director.

Marsha Kane, Traffic Manager.

City of License: Eureka. **Station DMA:** Eureka, CA. **Rank:** 195.

Nielsen Data: Not available.

KIEM-TV
Ch. 3

Network Service: NBC.

Licensee: Pollack/Belz Broadcasting Co. LLC, 5650 S. Broadway, Eureka, CA 95503.

Studio: 5650 S. Broadway, Eureka, CA 95503.

Mailing Address: 5650 S. Broadway, Eureka, CA 95503.

Phone: 707-443-3123. **Fax:** 707-268-8109.

E-mail: hmingham@kiem-tv.com

Web Site: http://www.kiem-tv.com

Technical Facilities: Channel No. 3 (60-66 MHz). Authorized power: 100-kw visual, 10-kw aural. Antenna: 1650-ft above av. terrain, 249-ft. above ground, 3025-ft. above sea level.

Latitude 40° 43' 52"
Longitude 123° 57' 06"

Transmitter: Redwood Peak, 12-mi. SE of Eureka.

Note: Latitude and longitude coordinates shown are based on the North American Datum of 1927 (NAD 27) as currently required by the Mass Media Bureau of the FCC.

Satellite Earth Stations: Transmitter Harris; Harris, 7-meter Ku-band; Andrew, 2.4-meter Ku-band; Paraclipse, 4.5-meter C-band; Harris, 4.5-meter Ku-band; Scientific-Atlanta, M/A-Com, Harris, Agile Omni receivers.

Ownership: Pollack/Belz Broadcasting Co. LLC (Group Owner).

Began Operation: October 25, 1953. Sale to Wayne Vickers, et al., by William B. Sullivan approved by FCC October 25, 1961. Sale to Ingham Communications approved by FCC July 29, 1975. Sale to Precht Communications approved August 2, 1985. Sale to present owner by Precht Communications approved by FCC March 7, 1996.

Represented (sales): Continental Television Sales.

Represented (legal): Leventhal, Senter & Lerman PLLC.

Personnel:

Robert Browning, General Manager & News Director.

Hank Ingham, General & Local Sales Manager.

Joe Lowe, Chief Engineer.

Brenda Brazil, Business Manager.

Shawna Brisco, Program Coordinator.

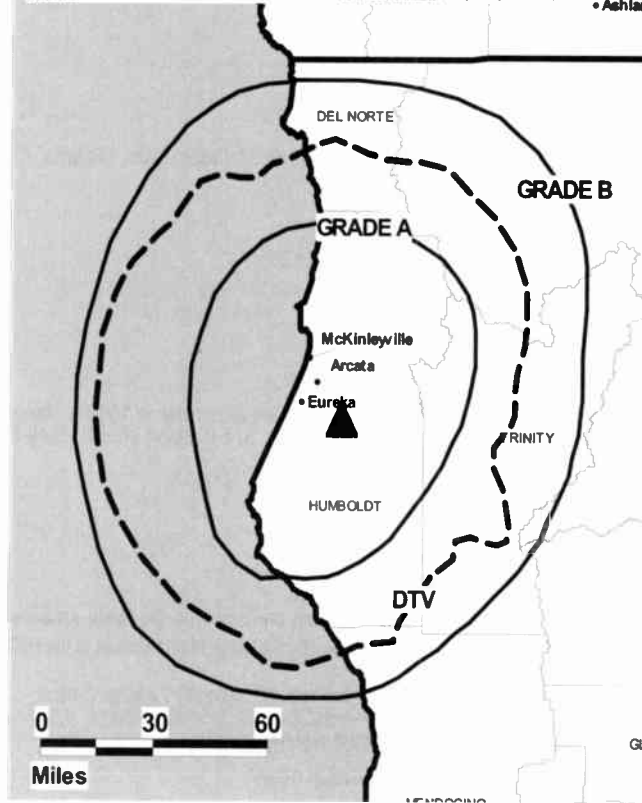
Phil Wright, Promotion Director.

Marsha Kane, Traffic Manager.

City of License: Eureka. **Station DMA:** Eureka, CA. **Rank:** 195.

KIEM-TV BLCT-19840504KE GRANTED: 6/29/1984

• Ashlan



© 2009 Warren Communications News

Circulation © 2008 Nielsen. Coverage based on Nielsen study.

GrandTotal	Cable TV Households	Non-cable TV Households	Total TV Households
Estimated Station Totals *	43,870	25,350	69,220
Average Weekly Circulation (2008)	29,013	6,936	35,949
Average Daily Circulation (2008)			19,213
Station DMA Total	Cable TV Households	Non-cable TV Households	Total TV Households
Estimated Station Totals *	39,550	20,110	59,660
Average Weekly Circulation (2008)	27,544	6,674	34,218
Average Daily Circulation (2008)			18,362
Other DMA Total	Cable TV Households	Non-cable TV Households	Total TV Households
Estimated Station Totals *	4,320	5,240	9,560
Average Weekly Circulation (2008)	1,469	262	1,731
Average Daily Circulation (2008)			851

*Estimated station totals are sums of the Nielsen TV and Cable TV household estimates for each county in which the station registers viewing of more than 5% as per the Nielsen Survey Methods.

KVIQ
Ch. 6

Network Service: CBS.

Licensee: Raul Broadcasting Co. of Eureka Inc., 2624 College Ave., Modesto, CA 95350.

Studio: 730 7th St, Ste 201, Eureka, CA 95501.

Mailing Address: 730 7th St, Ste 201, Eureka, CA 95501.

Phone: 707-442-2999. **Fax:** 707-441-0111.

E-mail: don.smullin@eurekatelevision.tv

Web Site: http://www.eurekatelevision.tv

Technical Facilities: Channel No. 6 (82-88 MHz). Authorized power: 100-kw visual, 10.5-kw aural. Antenna: 1740-ft above av. terrain, 377-ft. above ground, 3049-ft. above sea level.

Latitude 40° 43' 36"
Longitude 123° 58' 18"

Transmitter: 10.8-mi. SE of Eureka.

Note: Latitude and longitude coordinates shown are based on the North American Datum of 1927 (NAD 27) as currently required by the Mass Media Bureau of the FCC.

Satellite Earth Stations: Transmitter Harris; Scientific-Atlanta, 7-meter C-band; AFC, 3-meter Ku-band; Paradigm, 3.7-meter C-band; Scientific-Atlanta, 4.5-meter C-band; M/A-Com, DX Engineering receivers.

Ownership: Raul & Consuelo Palazuelos (Group Owner).

Began Operation: April 1, 1958. Sale to present owner by Clear Channel Communications Inc. approved by FCC March 23, 2005. Sale to Sainte Partners II LP dismissed by FCC January 31, 2005. In stock swap, Clear Channel Broadcasting Inc. acquired The Ackerley Group. FCC approved deal May 29, 2002. (Television Digest, Vol. 41:42, 42:22). Sale to The Ackerley Group by Miller Broadcasting Co. approved by FCC December 4, 1998 (Vol. 38:35). Sale to Miller Broadcasting by Leah McConnell & Estate of Carroll R. Hauser approved by FCC June 17, 1986. Sale to McConnell by Carroll R. Hauser (50%) & Shasta Telecasting Corp. (50%) approved by FCC May 16, 1960 (Vol. 16:22, 24).

Represented (sales): Blair Television.

Represented (legal): Womble, Carlyle, Sandridge & Rice.

Represented (engineering): Hammett & Edison Inc.

Personnel:

Don Smullin, General Manager.

John Harper, National Sales Manager.

Mark Dare, Chief Engineer.

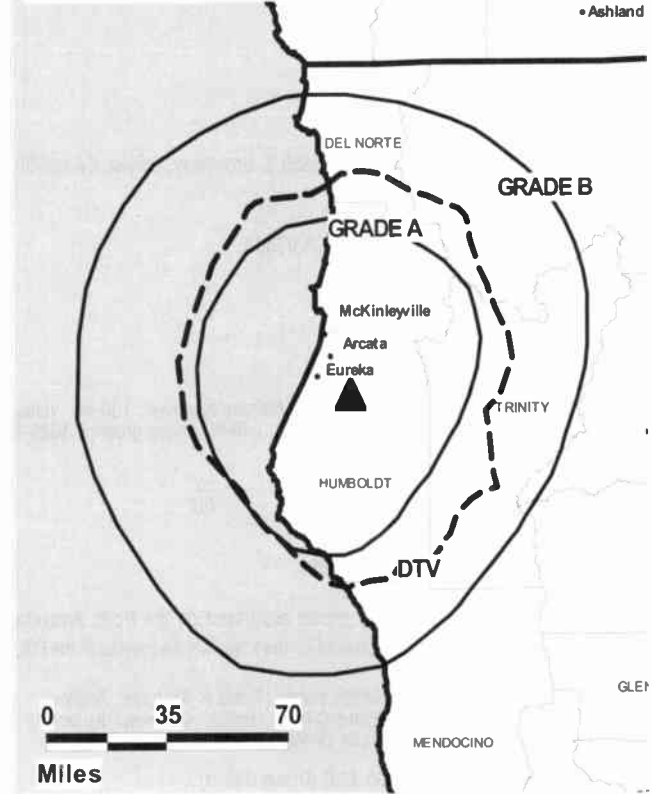
Terri Jensen, Program & Promotion Director.

Ross Rowley, Production Director.

Judy Weber, Full Charge Bookkeeper.

Wendy Kerr, Traffic Manager.

KVIQ BPCT-2784 GRANTED: 9/30/1960



City of License: Eureka. **Station DMA:** Eureka, CA. **Rank:** 195.

Circulation © 2008 Nielsen. Coverage based on Nielsen study.

GrandTotal	Cable TV Households	Non-cable TV Households	Total TV Households
Estimated Station Totals *	43,870	17,090	60,960
Average Weekly Circulation (2008)	22,533	5,042	27,575
Average Daily Circulation (2008)			10,760
Station DMA Total	Cable TV Households	Non-cable TV Households	Total TV Households
Estimated Station Totals *	39,550	17,090	56,640
Average Weekly Circulation (2008)	22,205	5,042	27,247
Average Daily Circulation (2008)			10,704
Other DMA Total	Cable TV Households	Non-cable TV Households	Total TV Households
Estimated Station Totals *	4,320	0	4,320
Average Weekly Circulation (2008)	328	0	328
Average Daily Circulation (2008)			56

*Estimated station totals are sums of the Nielsen TV and Cable TV household estimates for each county in which the station registers viewing of more than 5% as per the Nielsen Survey Methods.

KVIQ-DT

Ch. 17

Network Service: CW, CBS.

Licensee: Raul Broadcasting Co. of Eureka Inc., 2624 College Ave., Modesto, CA 95350.

Studio: 730 7th St, Ste 201, Eureka, CA 95501.

Mailing Address: 730 7th St, Ste 201, Eureka, CA 95501.

Phone: 707-442-2999. **Fax:** 707-441-0111.

E-mail: don.smullin@eurekatelevision.tv

Web Site: <http://www.eurekatelevision.tv>

Technical Facilities: Channel No. 17 (488-494 MHz). Authorized power: 30-kw max. visual, aural. Antenna: 1804-ft above av. terrain, 420-ft. above ground, 3071-ft. above sea level.

Latitude	40°	43'	39"
Longitude	123°	58'	17"

Requests CP for change to 48.7-kw max. visual, 1791-ft above av. terrain, 410-ft. above ground, 3061-ft. above sea level; BPCDT-20080617ABE.

Note: Latitude and longitude coordinates shown are based on the North American Datum of 1927 (NAD 27) as currently required by the Mass Media Bureau of the FCC.

Ownership: Raul & Consuelo Palazuelos (Group Owner).

Began Operation: July 31, 2003. Standard Definition.

Represented (sales): Blair Television.

Represented (legal): Womble, Carlyle, Sandridge & Rice.

Personnel:

Don Smullin, General Manager.

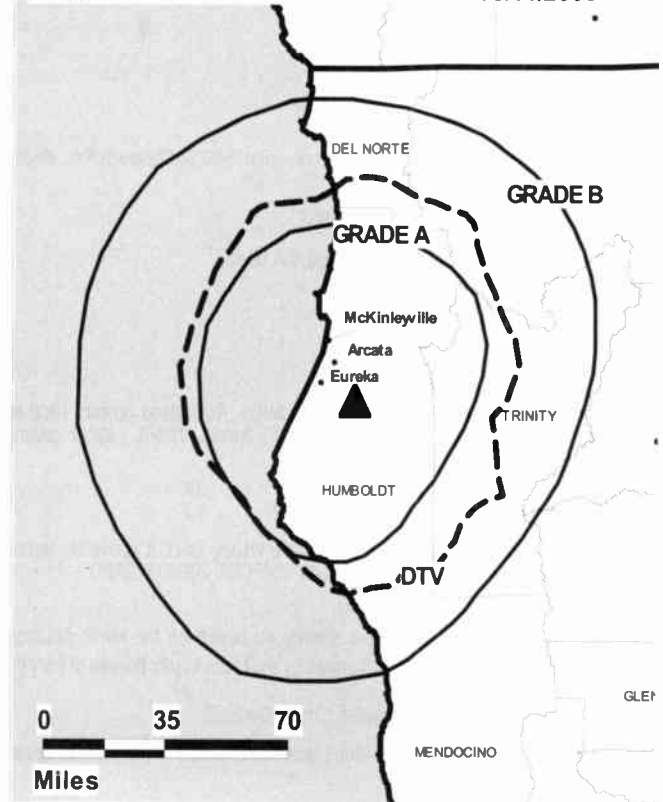
John Harper, National Sales Manager.

Mark Dare, Chief Engineer.

Terri Jensen, Program & Promotion Director.

Ross Rowley, Production Director.

KVIQ-DT BPCDT-20080617ABE GRANTED: 8/11/2008



© 2009 Warren Communications News

Judy Weber, Full Charge Bookkeeper.

Wendy Kerr, Traffic Manager.

City of License: Eureka. **Station DMA:** Eureka, CA. **Rank:** 195.

Nielsen Data: Not available.

KUNO-DT
Ch. 15

Network Service: IND.

Licensee: Concord License LLC - Debtor-in-Possession, 500 S. Chinowth Rd., Visalia, CA 93277.

Studio: 301-B N. Main St., Fort Bragg, CA 95437.

Mailing Address: 303-B N. Main St., Fort Bragg, CA 95437.

Phone: 707-964-8888. **Fax:** 707-964-8150.

E-mail: MAngelos@pappastv.com

Web Site: http://www.pappastv.com

Technical Facilities: Channel No. 15 (476-482 MHz). Authorized power: 1000-kw max. visual, aural. Antenna: 2405-ft above av. terrain, 108-ft. above ground, 4318-ft. above sea level.

Latitude	39°	41'	38"
Longitude	123°	34'	43"

Holds CP for change to channel number 8, 26-kw visual, 2441-ft above av. terrain, 167-ft. above ground, 4350-ft. above sea level; BMPCDT-20080222ABO.

Note: Latitude and longitude coordinates shown are based on the North American Datum of 1927 (NAD 27) as currently required by the Mass Media Bureau of the FCC.

Ownership: Pappas Telecasting Companies (Group Owner).

Began Operation: January 1, 2003. Station plans to broadcast digitally on its analog channel allotment.

Represented (engineering): Smith & Fisher.

Represented (legal): Fletcher, Heald & Hildreth PLC.

Personnel:

Roberto Pineda, General Manager.

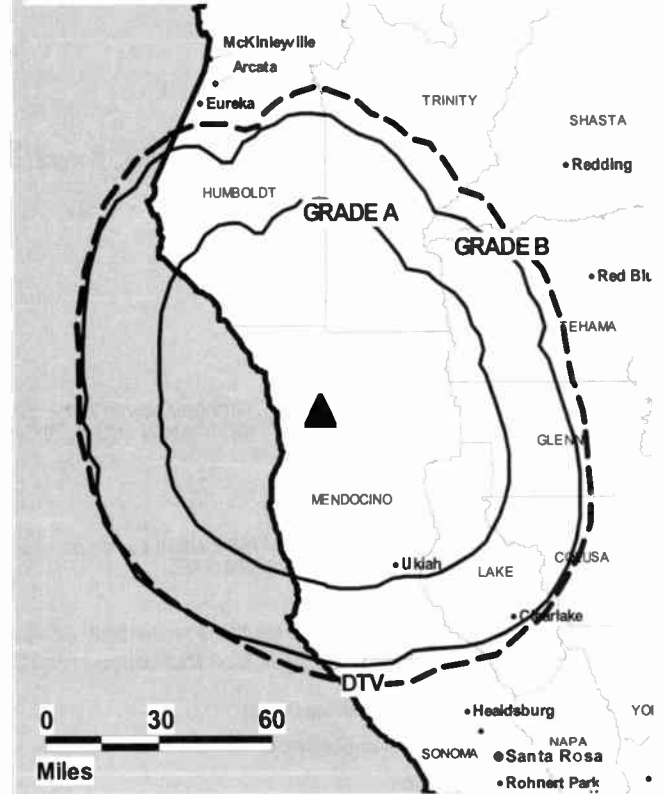
Fernando Acosta, Chief Operations Officer.

Iilda Delgadillo, Regional Sales Manager.

Norm Wright, Chief Engineer.

Debbie Sweeny, Program Director.

KUNO-DT BMPCDT-20080222ABO GRANTED: 3/11/2008



© 2009 Warren Communications News

Gabino Solorazano, Production Manager.

Eunice Martinez, Traffic Manager.

City of License: Fort Bragg. **Station DMA:** San Francisco-Oakland-San Jose, CA.

Rank: 6.

Nielsen Data: Not available.

KUNO-TV

Ch. 8

(Operates satellite KTNC-TV, Concord)

Network Service: IND.

Licensee: Concord License LLC - Debtor-in-Possession, 500 S. Chinowth Rd., Visalia, CA 93277.

Studio: 303-B N. Main St., Fort Bragg, CA 95437.

Mailing Address: 303-B N. Main St., Fort Bragg, CA 95437.

Phone: 707-964-8888. **Fax:** 707-964-8150.

E-mail: MAngelos@pappastv.com

Web Site: <http://www.pappastv.com>

Technical Facilities: Channel No. 8 (180-186 MHz). Authorized power: 225-kw visual, 21.5-kw aural. Antenna: 2448-ft above av. terrain, 148-ft. above ground, 4357-ft. above sea level.

Latitude	39°	41'	38"
Longitude	123°	34'	43"

Transmitter: Cahto Peak, 3-mi. NE of Branscomb.

Note: Latitude and longitude coordinates shown are based on the North American Datum of 1927 (NAD 27) as currently required by the Mass Media Bureau of the FCC.

Ownership: Pappas Telecasting Companies (Group Owner).

Began Operation: May 13, 1990. Sale to Sainte Ltd. by California Broadcasting Inc. (formerly Lamco Communications Inc.) approved by FCC September 16, 1996. Sale to present owner by Sainte Ltd. approved by FCC January 15, 1997. Transfer to Azteca America Stations Group LLC by Harry J. Pappas approved by FCC March 20, 2001, but never consummated. Due to financial difficulties, FCC granted station March 20, 2006 permission to remain off air. Assignment to debtor-in-possession status approved by FCC July 3, 2008.

Represented (legal): Fletcher, Heald & Hildreth PLC.

Represented (engineering): Smith & Fisher.

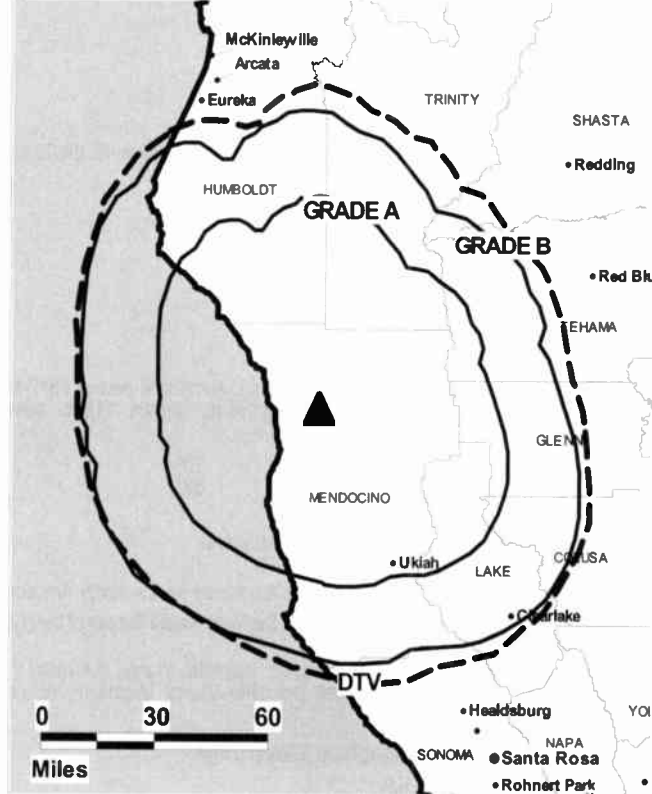
Personnel:

Roberto Pineda, General Manager.

Fernando Acosta, Chief Operating Officer.

Iilda Delgadillo, Regional Sales Manager.

KUNO-TV BMLCT-20031205APM GRANTED: 6/18/2004



© 2009 Warren Communications News

Norm Wright, Chief Engineer.

Debbie Sweeny, Program Director.

Gabino Solorazano, Production Manager.

Eunice Martinez, Traffic Manager.

City of License: Fort Bragg. **Station DMA:** San Francisco-Oakland-San Jose, CA.

Rank: 6.

Nielsen Data: Not available.

**KAIL
Ch. 53**

Network Service: MNT.

Licensee: Trans America Broadcasting Corp., 6803 West Blvd., Inglewood, CA 90302.

Studio: 1590 Alluvial Ave., Clovis, CA 93611-9567.

Mailing Address: 1590 Alluvial Ave., Clovis, CA 93611-9567.

Phone: 559-299-9753. Fax: 559-299-1523.

E-mail: d.hetrick.kail@worldnet.att.net

Web Site: http://www.kail.tv

Technical Facilities: Channel No. 53 (704-710 MHz). Authorized power: 2510-kw max. visual, 251-kw aural. Antenna: 1906-ft above av. terrain, 112-ft. above ground, 4610-ft. above sea level.

Latitude 37° 00' 23"
Longitude 119° 25' 52"

Transmitter: 0.25-mi. S of Meadow Lakes on Bald Mountain.

Note: Latitude and longitude coordinates shown are based on the North American Datum of 1927 (NAD 27) as currently required by the Mass Media Bureau of the FCC.

Satellite Earth Stations: AFC, 3.7-meter Ku-band; Scientific-Atlanta, 4.6-meter C-band; Scientific-Atlanta, 5-meter C-band; Scientific-Atlanta, Microwave Assoc., M/A-Corn receivers.

Ownership: Trans America Broadcasting Corp. (Group Owner).

Began Operation: December 18, 1961.

Represented (legal): Miller & Neely PC.

Represented (engineering): Evans Associates.

Personnel:

Charles P. Williams, General Manager.

Mike Nicasio, Operations Manager.

Dave Hetrick, General Sales Manager.

Vince Van Zee, Sales Manager.

Diane Scalice, Sales Manager.

Bob Harris, Production Manager.

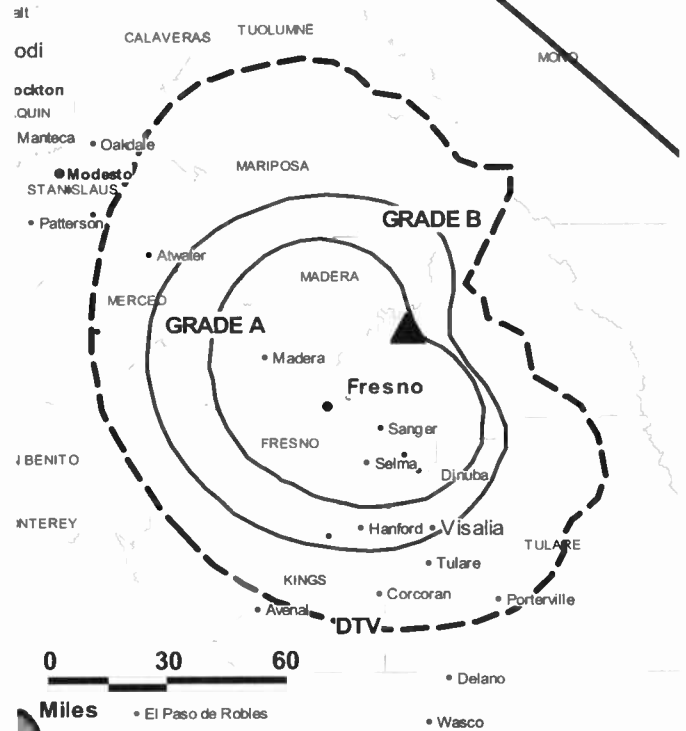
Tom Driggers, Chief Engineer.

Jean Swain, Business Manager.

Bob Jenkins, Program Director.

Terrence Kendricks, Promotion Manager.

KAIL BPCT-19830802KI GRANTED: 2/27/1984



Tina Williams, Traffic Manager.

City of License: Fresno. Station DMA: Fresno-Visalia, CA. Rank: 55.

Circulation © 2008 Nielsen. Coverage based on Nielsen study.

GrandTotal	Cable TV Households	Non-cable TV Households	Total TV Households
Estimated Station Totals *	228,870	333,220	562,090
Average Weekly Circulation (2008)	32,147	54,004	86,151
Average Daily Circulation (2008)			26,376
Station DMA Total	Cable TV Households	Non-cable TV Households	Total TV Households
Estimated Station Totals *	228,870	333,220	562,090
Average Weekly Circulation (2008)	32,147	54,004	86,151
Average Daily Circulation (2008)			26,376

*Estimated station totals are sums of the Nielsen TV and Cable TV household estimates for each county in which the station registers viewing of more than 5% as per the Nielsen Survey Methods.

KAIL-DT
Ch. 7

Network Service: MNT.

Licensee: Trans America Broadcasting Corp., 6803 West Blvd., Ingelwood, CA 90302.

Studio: 1590 Alluvial Ave., Clovis, CA 93611.

Mailing Address: 1590 Alluvial Ave., Clovis, CA 93611-9567.

Phone: 559-299-9753. **Fax:** 559-299-1523.

E-mail: d.hetrick.kail@worldnet.att.net

Web Site: http://www.kail.tv

Technical Facilities: Channel No. 7 (174-180 MHz). Authorized power: 38-kw visual, aural. Antenna: 1837-ft above av. terrain, 39-ft. above ground, 4537-ft. above sea level.

Latitude	37°	04'	23"
Longitude	119°	25'	52"

Note: Latitude and longitude coordinates shown are based on the North American Datum of 1927 (NAD 27) as currently required by the Mass Media Bureau of the FCC.

Ownership: Trans America Broadcasting Corp. (Group Owner).

Began Operation: October 1, 2002. Standard Definition.

Personnel:

Charles P. Williams, General Manager.

Mike Nicasio, Operations Manager.

Dave Hetrick, General Sales Manager.

Vince Van Zee, Sales Manager.

Diane Scalice, Sales Manager.

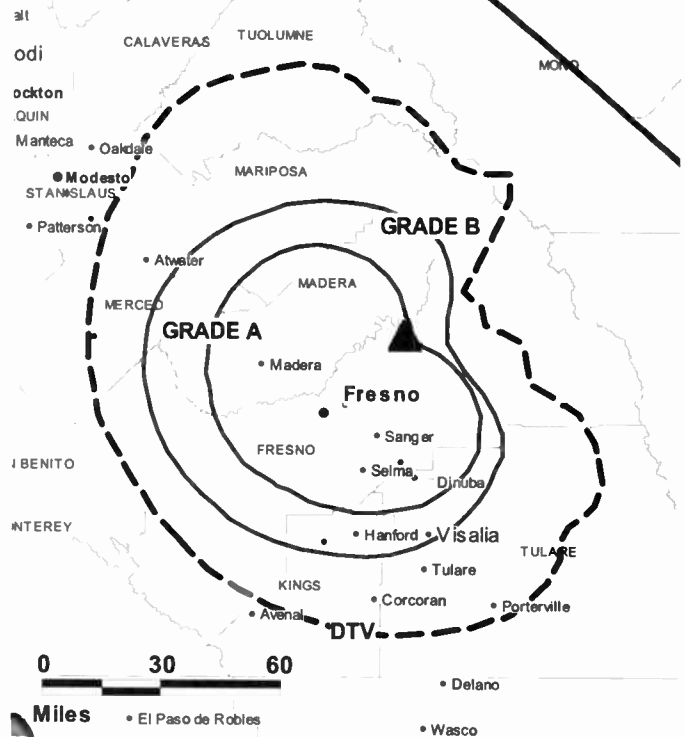
Bob Harris, Production Manager.

Tom Driggers, Chief Engineer.

Jean Swain, Business Manager.

Bob Jenkins, Program Director.

KAIL-DT BPCDT-19991101AEF GRANTED: 1/22/2001



© 2009 Warren Communications News

Terrence Kendricks, Promotions Manager.

Tina Williams, Traffic Manager.

City of License: Fresno. **Station DMA:** Fresno-Visalia, CA. **Rank:** 55.

Nielsen Data: Not available.

KFSN-DT
Ch. 9

Network Service: ABC.

Licensee: KFSN Television LLC, 77 W. 66th St., 16th Floor, New York, NY 10023.

Studio: 1777 G St., Fresno, CA 93706.

Mailing Address: 1777 G St., Fresno, CA 93706.

Phone: 559-442-1170. **Fax:** 559-233-5844.

E-mail: bob.a.hall@abc.com

Web Site: http://www.abc30.com

Technical Facilities: Channel No. 9 (186-192 MHz). Authorized power: 8.7-kw visual, 4.0-kw aural. Antenna: 2014-ft above av. terrain, 180-ft. above ground, 4724-ft. above sea level.

Latitude	37°	04'	37"
Longitude	119°	26'	01"

Holds CP for change to channel number 30, 260-kw max. visual, 2051-ft above av. terrain, 239-ft. above ground, 4782-ft. above sea level; lat. 37° 04' 38", long. 119° 26' 00", BPCDT-20080513AAH.

Transmitter: 41986 Ringtail Dr., Meadow Lakes.

Note: Latitude and longitude coordinates shown are based on the North American Datum of 1927 (NAD 27) as currently required by the Mass Media Bureau of the FCC.

Ownership: Disney Enterprises Inc. (Group Owner).

Began Operation: Station operating; no on-air date. Station plans to operate digitally on its analog channel allotment.

Represented (engineering): American Broadcasting Companies Inc.

Represented (legal): American Broadcasting Companies Inc. (ABC).

Represented (sales): ABC National Television Sales.

Personnel:

Bob Hall, President & General Manager.

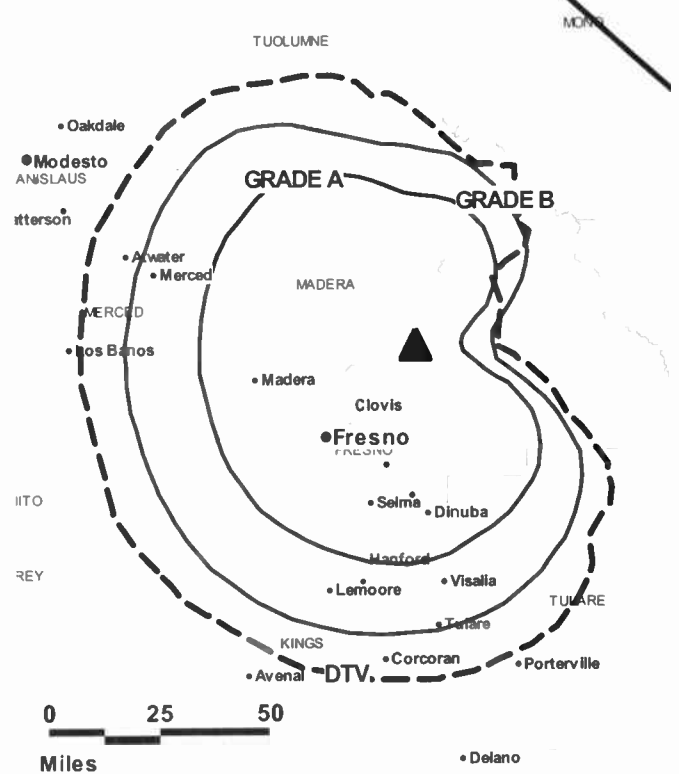
Susan Blaze, General Sales Manager.

Tom Boland, National Sales Manager.

Tracey Watkowski, News Director.

Jeff Jordan, Engineering Director.

KFSN-DT BPCDT-20080513AAH GRANTED: 6/30/2008



© 2009 Warren Communications News

Daniel Simms, Business Manager.

Jeff Aiello, Marketing & Programming Director.

Walter Barsan, Chief Engineer.

Veronica Bedolla, Traffic Manager.

City of License: Fresno. **Station DMA:** Fresno-Visalia, CA. **Rank:** 55.

Nielsen Data: Not available.

KFSN-TV
Ch. 30

Network Service: ABC.

Licensee: KFSN Television LLC, 77 W. 66th St., 16th Floor, New York, NY 10023.

Studio: 1777 G St., Fresno, CA 93706.

Mailing Address: 1777 G St., Fresno, CA 93706.

Phone: 559-442-1170. **Fax:** 559-233-5844.

E-mail: bob.a.hall@abc.com

Web Site: http://www.abc30.com

Technical Facilities: Channel No. 30 (566-572 MHz). Authorized power: 3720-kw max. & 316-kw horizontal visual, & 31.6-kw horizontal aural. Antenna: 2040-ft above av. terrain, 271-ft. above ground, 4750-ft. above sea level.

Latitude	37°	04'	37"
Longitude	119°	26'	00"

Requests CP for change to 3310-kw max. visual, 2051-ft above av. terrain, 239-ft. above ground, 4783-ft. above sea level; lat. 37° 04' 38", long. 119° 26' 00", BPCT-20080408ABC.

Transmitter: Meadow Lakes.

Note: Latitude and longitude coordinates shown are based on the North American Datum of 1927 (NAD 27) as currently required by the Mass Media Bureau of the FCC.

Satellite Earth Stations: Transmitter NEC; Harris, 6.1-meter C-band; Andrew, 3.4-meter Ku-band; AFC, 3.5-meter Ku-band; Scientific-Atlanta, 4.5-meter C-band; Pinzone, W/A-Com, Harris, Avantek receivers.

Ownership: Disney Enterprises Inc. (Group Owner).

Began Operation: May 10, 1956. Sale to present owner from Capital Cities/ABC approved by FCC February 2, 1996. Sale to Capital Cities by Triangle Publications approved by FCC February 24, 1971 (Television Digest, Vol. 11:9). Sale to Triangle by Paul R. Bartlett & associates approved by FCC December 30, 1958 (Vol. 14:47, 15:1). Note: Operated on Ch. 12 until February 17, 1961 when it switched to UHF Ch. 30 (Vol. 17:8).

Represented (sales): ABC National Television Sales.

Represented (legal): American Broadcasting Companies Inc.

Represented (engineering): American Broadcasting Companies Inc.

Personnel:

Bob Hall, President & General Manager.

Susan Blaze, General Sales Manager.

Tom Boland, National Sales Manager.

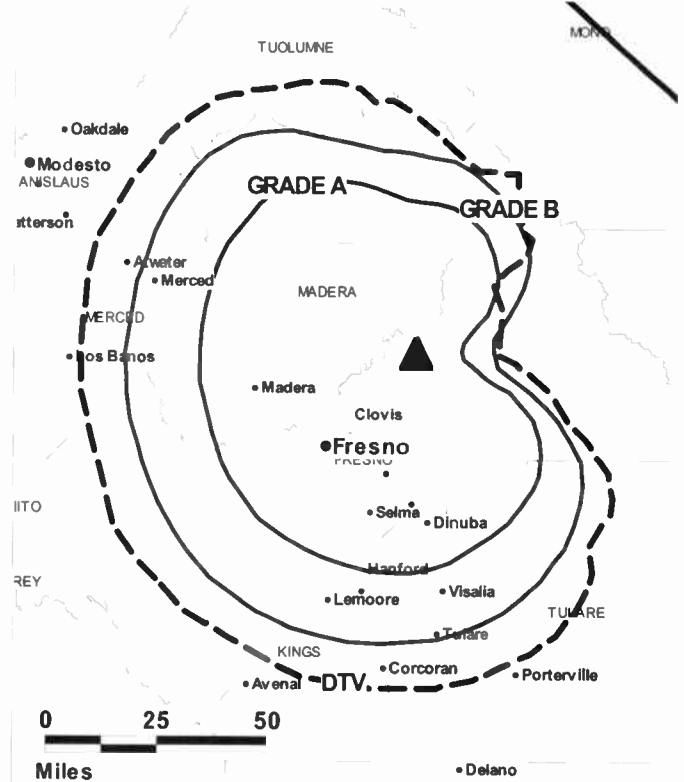
Tracey Watkowski, News Director.

Jeff Jordan, Engineering Director.

Daniel Simms, Business Manager.

Jeff Aiello, Marketing & Programming Director.

KFSN-TV BPCT-19790418KE GRANTED: 8/29/1979



© 2009 Warren Communications News

Walter Barsan, Chief Engineer.

Veronica Bedolla, Traffic Manager.

City of License: Fresno. **Station DMA:** Fresno-Visalia, CA. **Rank:** 55.

Circulation © 2008 Nielsen. Coverage based on Nielsen study.

GrandTotal	Cable TV Households	Non-cable TV Households	Total TV Households
Estimated Station Totals *	228,870	333,220	562,090
Average Weekly Circulation (2008)	149,767	185,276	335,043
Average Daily Circulation (2008)			175,894
Station DMA Total	Cable TV Households	Non-cable TV Households	Total TV Households
Estimated Station Totals *	228,870	333,220	562,090
Average Weekly Circulation (2008)	149,767	185,276	335,043
Average Daily Circulation (2008)			175,894

*Estimated station totals are sums of the Nielsen TV and Cable TV household estimates for each county in which the station registers viewing of more than 5% as per the Nielsen Survey Methods.

KGPE
Ch. 47

Network Service: CBS.

Licensee: Newport Television License LLC, 460 Nichols Rd, Ste 250, Kansas City, Mo 64112.

Studio: 4880 N. First St., Fresno, CA 93726.

Mailing Address: 4880 N. First St., Fresno, CA 93726.

Phone: 559-222-2411. **Fax:** 559-490-0097.

Web Site: <http://www.cbs47.tv>

Technical Facilities: Channel No. 47 (668-674 MHz). Authorized power: 2500-kw max. visual, aural. Antenna: 1959-ft above av. terrain, 226-ft. above ground, 4708-ft. above sea level.

Latitude 37° 04' 14"
Longitude 119° 25' 31"

Note: Latitude and longitude coordinates shown are based on the North American Datum of 1927 (NAD 27) as currently required by the Mass Media Bureau of the FCC.

Satellite Earth Stations: Transmitter Harris; Scientific-Atlanta, 7.3-meter; RCA, 3.5-meter; Scientific-Atlanta, 4.5-meter; Microdyne, Avantek receivers.

Ownership: Newport Television LLC (Group Owner).

Began Operation: September 20, 1953. Sale to High Plains Broadcasting Inc. (James H. Martin) pends. Sale to present owner by Clear Channel Communications Inc. approved by FCC November 29, 2007. In stock swap, Clear Channel Broadcasting Inc. acquired The Ackerley Group. FCC approved deal May 29, 2002. Sale to The Ackerley Group by Fisher Broadcasting Inc. approved by FCC June 3, 2000. Sale to Fisher Broadcasting Inc. by Retlaw Enterprises Inc. approved by FCC April 16, 1999. Sale to Retlaw Enterprises Inc. by Shasta Telecasting Corp. (George C. Fleharty, Laurence W. Carr, Morris K. Cohen, Robert L. Hammett, Carl R. McConnell & Russell K. Olsen) approved by FCC April 17, 1968.

Represented (sales): Blair Television.

Represented (legal): Covington & Burling.

Represented (engineering): Hammett & Edison Inc.

Personnel:

Tom Long, Sales Director.

Mike Henry, Marketing & Digital Channel Director.

Jim Holland, News Director.

David King, National Sales Manager.

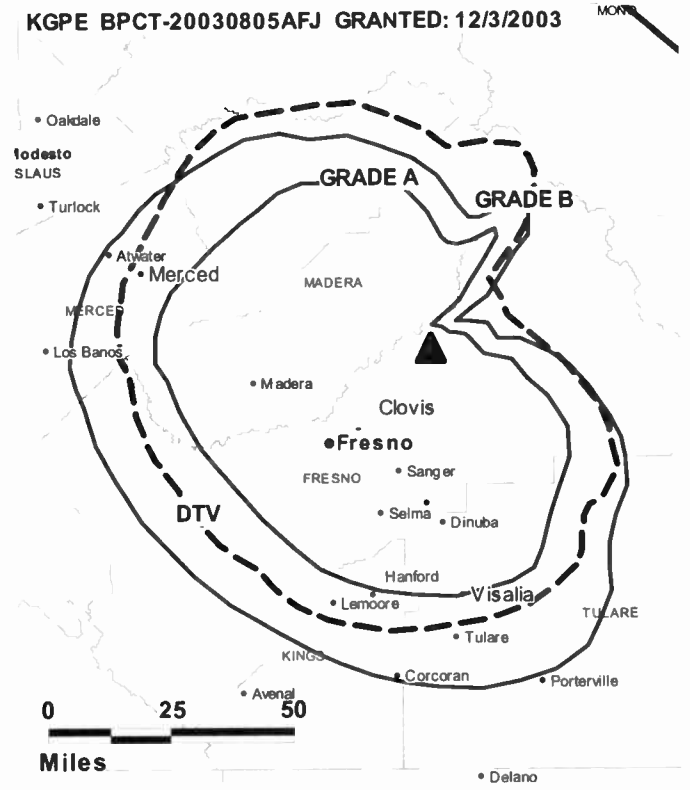
Suzanne Oipasquale, Business Manager.

Karri Haight, Programming Manager.

Rick Turner, Creative Services Director.

Briana Jessen, Traffic Manager.

KGPE BPCT-20030805AFJ GRANTED: 12/3/2003



© 2009 Warren Communications News

Lucy Ruiz, Community Services Director.

City of License: Fresno. **Station OMA:** Fresno-Visalia, CA. **Rank:** 55.

Circulation © 2008 Nielsen. Coverage based on Nielsen study.

GrandTotal	Cable TV Households	Non-cable TV Households	Total TV Households
Estimated Station Totals *	228,870	333,220	562,090
Average Weekly Circulation (2008)	123,970	146,439	270,409
Average Daily Circulation (2008)			115,626
Station OMA Total	Cable TV Households	Non-cable TV Households	Total TV Households
Estimated Station Totals *	228,870	333,220	562,090
Average Weekly Circulation (2008)	123,970	146,439	270,409
Average Daily Circulation (2008)			115,626

*Estimated station totals are sums of the Nielsen TV and Cable TV household estimates for each county in which the station registers viewing of more than 5% as per the Nielsen Survey Methods.

KGPE-DT
Ch. 34

Network Service: CBS.

Licensee: Newport Television License LLC, 460 Nichols Rd, Ste 250, Kansas City, Mo 64112.

Studio: 4880 N. First St., Fresno, CA 93726.

Mailing Address: 4880 N. First St., Fresno, CA 93726.

Phone: 559-222-2411. **Fax:** 559-490-0097.

Web Site: <http://www.cbs47.tv>

Technical Facilities: Channel No. 34 (590-596 MHz). Authorized power: 185-kw max. visual, aural. Antenna: 1898-ft above av. terrain, 161-ft. above ground, 4642-ft. above sea level.

Latitude	37°	04'	14"
Longitude	119°	25'	31"

Note: Latitude and longitude coordinates shown are based on the North American Datum of 1927 (NAD 27) as currently required by the Mass Media Bureau of the FCC.

Satellite Earth Stations: Transmitter Harris; RCA, 3.5-meter; Scientific-Atlanta, 4.5-meter; Scientific-Atlanta, 7.3-meter; Microdyne, Avantek receivers.

Ownership: Newport Television LLC (Group Owner).

Began Operation: June 26, 2003. Standard Definition.

Represented (sales): Blair Television.

Represented (legal): Covington & Burling.

Personnel:

Tom Long, Sales Director.

Mike Henry, Marketing & Digital Channel Director.

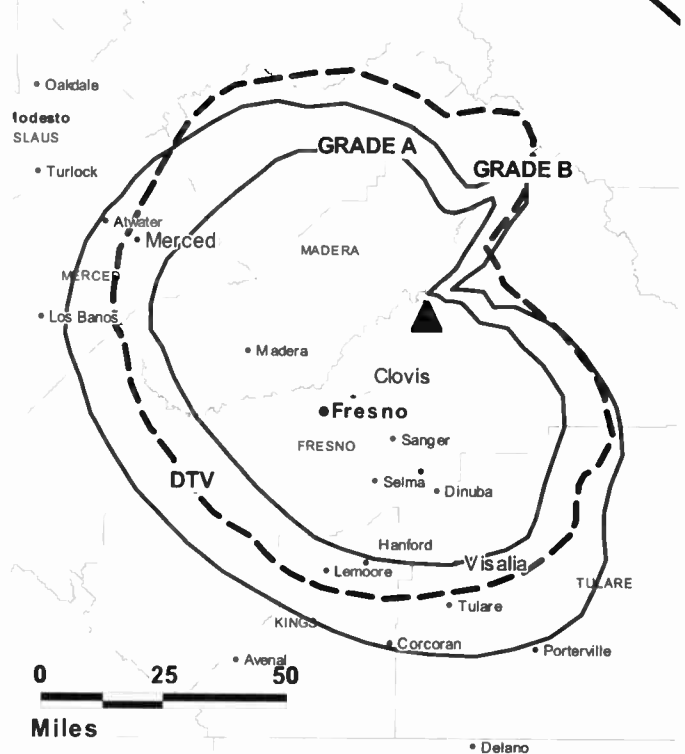
Jim Holland, News Director.

David King, National Sales Manager.

Suzanne Dipasquale, Business Manager.

Karri Haight, Programming Manager.

KGPE-DT BMPCDT-20021107ABA GRANTED: 1/24/2003



© 2009 Warren Communications News

Rick Turner, Creative Services Director.

Briana Jessen, Traffic Manager.

Lucy Ruiz, Community Services Director.

City of License: Fresno. **Station DMA:** Fresno-Visalia, CA. **Rank:** 55.

Nielsen Data: Not available.

KSEE
Ch. 24

Network Service: IND, NBC.

Licensee: KSEE License Inc., 767 3rd Ave., 34th Floor, c/o Granite Broadcasting Corp., New York, NY 10017.

Studio: 5035 E McKinley Ave, Fresno, CA 93727.

Mailing Address: 5035 E McKinley Ave, Fresno, CA 93727.

Phone: 559-454-2424. **Fax:** 559-454-2485.

E-mail: kurtk@ksee.com

Web Site: http://www.ksee24.com

Technical Facilities: Channel No. 24 (530-536 MHz). Authorized power: 1600-kw max. & 191-kw horizontal visual, 153-kw & 38-kw horizontal aural. Antenna: 2350-ft above av. terrain, 321-ft. above ground, 3713-ft. above sea level.

Latitude	36°	44'	45"
Longitude	119°	16'	53"

Transmitter: Bear Mountain.

Note: Latitude and longitude coordinates shown are based on the North American Datum of 1927 (NAD 27) as currently required by the Mass Media Bureau of the FCC.

Multichannel TV Sound: Stereo only.

Satellite Earth Stations: Transmitter RCA; AFC, 3.5-meter Ku-band; Harris, 6-meter C-band; M/A-Com, Harris receivers.

Ownership: Granite Broadcasting Corp. (Group Owner).

Began Operation: June 1, 1953. Transfer from W. Don Comwell to SP Granite LLC (Silver Point Capital) as part of Chapter 11 reorganization approved by FCC May 21, 2007. Involuntary transfer to debtor in possession approved by FCC December 20, 2006. Sale to present owner by Meredith Corp. approved by FCC August 9, 1993. Sale to Meredith Corp. by San Joaquin Communications Corp. approved by FCC March 31, 1983. Sale to San Joaquin by McClatchy Newspapers approved by FCC November 18, 1980.

Represented (sales): Harrington Righter & Parsons Inc. (HRP).

Represented (legal): Akin, Gump, Strauss, Hauer & Feld LLP.

Personnel:

Todd McMilliams, President & General Manager.

George Hillis, Operations & Program Manager.

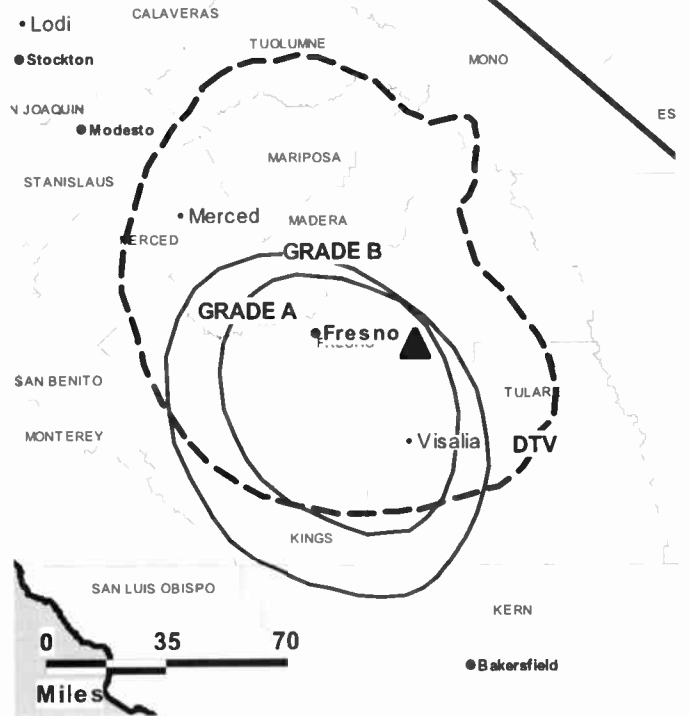
Kevin O'Rorke, Local Sales Manager.

Geoffrey Roth, News Director.

John Lockhart, Chief Engineer.

Kurt Karlsson, Business Manager.

KSEE BPCT-2859 GRANTED: 7/12/1961



© 2009 Warren Communications News

Lisa People, Traffic Manager.

City of License: Fresno. **Station DMA:** Fresno-Visalia, CA. **Rank:** 55.

Circulation © 2008 Nielsen. Coverage based on Nielsen study.

GrandTotal	Cable TV Households	Non-cable TV Households	Total TV Households
Estimated Station Totals *	228,870	333,220	562,090
Average Weekly Circulation (2008)	127,209	157,673	284,882
Average Daily Circulation (2008)			118,989
Station DMA Total	Cable TV Households	Non-cable TV Households	Total TV Households
Estimated Station Totals *	228,870	333,220	562,090
Average Weekly Circulation (2008)	127,209	157,673	284,882
Average Daily Circulation (2008)			118,989

*Estimated station totals are sums of the Nielsen TV and Cable TV household estimates for each county in which the station registers viewing of more than 5% as per the Nielsen Survey Methods.

KSEE-DT
Ch. 38

Network Service: NBC.

Licensee: KSEE License Inc., 767 3rd Ave., 34th Floor, c/o Granite Broadcasting Corp., New York, NY 10017.

Studio: 5035 E McKinley Ave, Fresno, CA 93727.

Mailing Address: 5035 E McKinley Ave, Fresno, CA 93727.

Phone: 559-454-2424. **Fax:** 559-454-2485.

E-mail: johnl@ksee.com

Web Site: <http://www.ksee24.com>

Technical Facilities: Channel No. 38 (614-620 MHz). Authorized power: 326-kw max. visual, aural. Antenna: 1972-ft above av. terrain, 237-ft. above ground, 4683-ft. above sea level.

Latitude	37°	04'	19"
Longitude	119°	25'	48"

Note: Latitude and longitude coordinates shown are based on the North American Datum of 1927 (NAD 27) as currently required by the Mass Media Bureau of the FCC.

Ownership: Granite Broadcasting Corp. (Group Owner).

Began Operation: Station operating; no on-air date.

Represented (legal): Akin, Gump, Strauss, Hauer & Feld LLP.

Personnel:

Todd McMillams, President & General Manager.

George Hillis, Operations & Program Director.

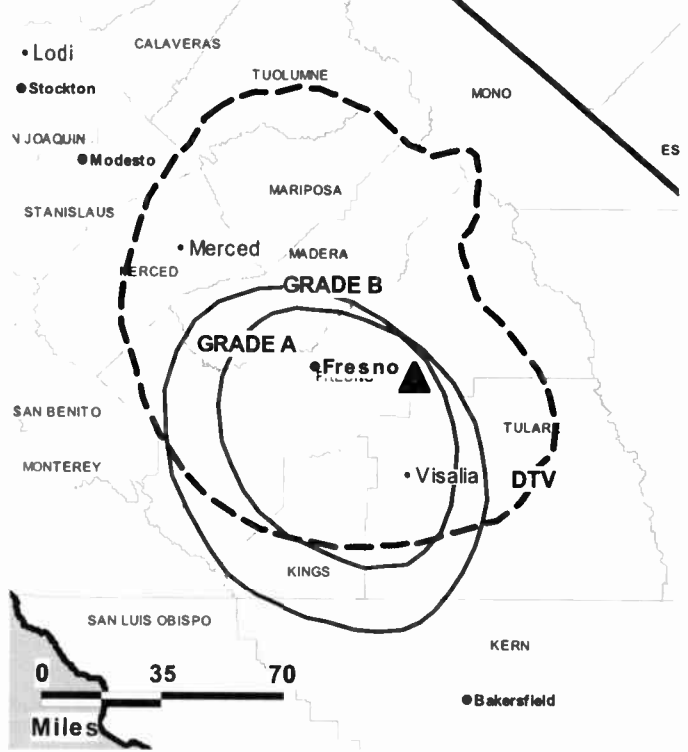
Kevin O'Rorke, Local Sales Manager.

Geoffrey Roth, News Director.

John Lockhart, Chief Engineer.

Kurt Karlsson, Business Manager.

KSEE-DT BPCDT-20041221AAS GRANTED: 3/2/2005



© 2009 Warren Communications News

Lisa People, Traffic Manager.

City of License: Fresno. **Station OMA:** Fresno-Visalia, CA. **Rank:** 55.

Nielsen Oata: Not available.

KFTV
Ch. 21

Network Service: UNV.

Licensee: KFTV License Partnership GP, 1999 Avenue of the Stars, Suite 3050, Los Angeles, CA 90067.

Studio: 3239 W. Ashlan Ave., Fresno, CA 93722.

Mailing Address: 3239 W. Ashlan Ave., Fresno, CA 93722.

Phone: 559-222-2121. **Fax:** 559-222-0917.

E-mail: mlgutierrez@univision.net

Web Site: http://www.univision.com

Technical Facilities: Channel No. 21 (512-518 MHz). Authorized power: 5000-kw max. visual, aural. Antenna: 1985-ft above av. terrain, 217-ft. above ground, 4708-ft. above sea level.

Latitude 37° 04' 22"
Longitude 119° 25' 53"

Transmitter: Bald Mountain, Meadow Lakes.

Note: Latitude and longitude coordinates shown are based on the North American Datum of 1927 (NAD 27) as currently required by the Mass Media Bureau of the FCC.

Ownership: Univision Communications Inc. (Group Owner).

Began Operation: February 27, 1962. Transfer of control to Broadcasting Media Partners Inc. approved by FCC March 27, 2007. Sale to present owner by Hallmark Cards approved by FCC September 30, 1992. Sale to Hallmark Acquisition Inc. by Spanish International Communications Corp. approved by FCC June 12, 1987.

Represented (sales): Univision.

Represented (legal): Covington & Burling.

Personnel:

Maria L. Gutierrez, Vice President, General Manager & Station Manager.

Jose Elgorriaga, General Sales Manager.

Ruby Valtierra, Local Sales Manager.

Frank Salvio, Local Sales Manager.

Robert Mendez, Local Sales Manager.

Veronica Flores, National Sales Manager.

Sandy Sirias, News Director.

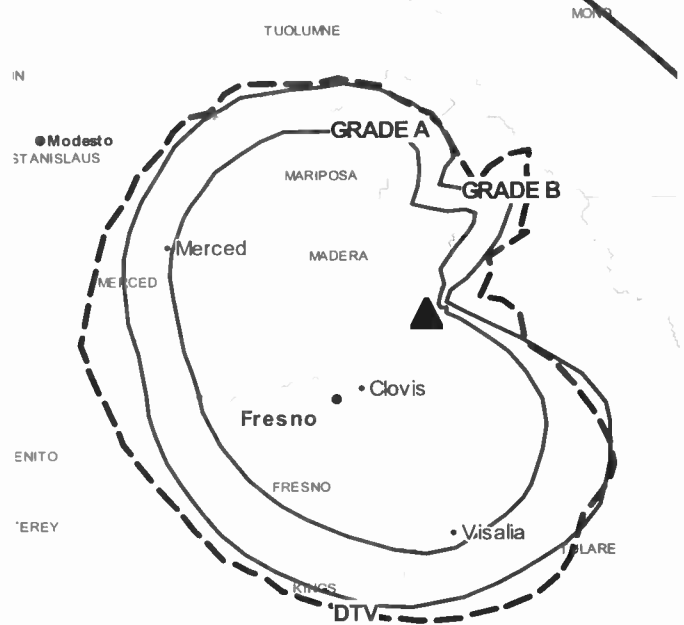
Ken Holden, Chief Engineer.

James A. Meyer, Business Manager & Controller.

Andres Sanchez, Promotion Director.

Eddie Renteria, Production Manager.

KFTV BPCT-19960701KI GRANTED: 3/6/1997



© 2009 Warren Communications News

German Amezcua, Research & Off-Air Promotion Director.

Elena Aguirre, Traffic Manager.

City of License: Hanford. **Station DMA:** Fresno-Visalia, CA. **Rank:** 55.

Circulation © 2008 Nielsen. Coverage based on Nielsen study.

GrandTotal	Cable TV Households	Non-cable TV Households	Total TV Households
Estimated Station Totals *	228,870	333,220	562,090
Average Weekly Circulation (2008)	30,847	65,167	96,014
Average Daily Circulation (2008)			69,147

Station DMA Total	Cable TV Households	Non-cable TV Households	Total TV Households
Estimated Station Totals *	228,870	333,220	562,090
Average Weekly Circulation (2008)	30,847	65,167	96,014
Average Daily Circulation (2008)			69,147

*Estimated station totals are sums of the Nielsen TV and Cable TV household estimates for each county in which the station registers viewing of more than 5% as per the Nielsen Survey Methods.

KFTV-DT
Ch. 20

Network Service: UNV.

Licensee: KFTV License Partnership GP, 1999 Avenue of the Stars, Suite 3050, Los Angeles, CA 90067.

Studio: 3239 W. Ashlan Ave., Fresno, CA 93722.

Mailing Address: 3239 W. Ashlan Ave., Fresno, CA 93722.

Phone: 559-222-2121. **Fax:** 559-222-0917.

E-mail: mlgutierrez@univision.net

Web Site: <http://www.univision.com>

Technical Facilities: Channel No. 20 (506-512 MHz). Authorized power: 350-kw max. visual, aural. Antenna: 1903-ft above av. terrain, 135-ft. above ground, 4626-ft. above sea level.

Latitude	37°	04'	22"
Longitude	119°	25'	50"

Note: Latitude and longitude coordinates shown are based on the North American Datum of 1927 (NAD 27) as currently required by the Mass Media Bureau of the FCC.

Ownership: Univision Communications Inc. (Group Owner).

Began Operation: July 1, 2002. Standard Definition.

Represented (legal): Covington & Burling.

Personnel:

Maria L. Gutierrez, Vice President, General Manager & Station Manager.

Jose Elgorriaga, General Sales Manager.

Ruby Valtierra, Local Sales Manager.

Frank Salvio, Local Sales Manager.

Robert Mendez, Local Sales Manager.

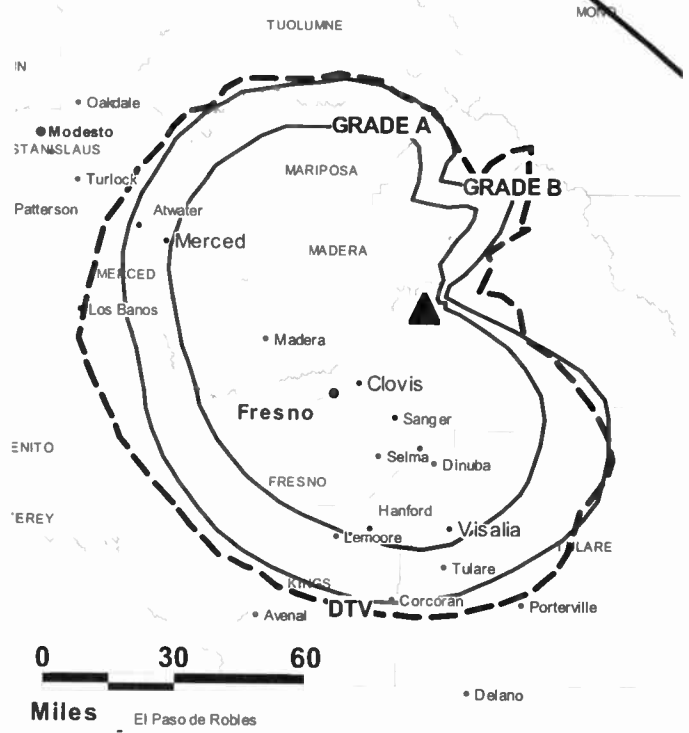
Veronica Flores, National Sales Manager.

Sandy Sirias, News Director.

Ken Holden, Chief Engineer.

James A. Meyer, Business Manager & Controller.

KFTV-DT BPCDT-19991022ABV GRANTED: 3/26/2001



Andres Sanchez, Promotion Director.

Eddie Renteria, Production Manager.

German Amezcua, Research & Off-Air Promotion Director.

Elena Aguirre, Traffic Manager.

City of License: Hanford. **Station DMA:** Fresno-Visalia, CA. **Rank:** 55.

Nielsen Data: Not available.

KSCI
Ch. 18

Network Service: IND.

Licensee: KSLs Inc., 1990 S. Bundy Dr., Suite 850, Los Angeles, CA 90025.

Studio: 1990 S. Bundy Dr., Suite 850, Los Angeles, CA 90025.

Mailing Address: 1990 S. Bundy Dr., Suite 850, Los Angeles, CA 90025.

Phone: 310-478-1818. **Fax:** 310-479-8118.

E-mail: info@la18.tv

Web Site: http://www.kscitv.com

Technical Facilities: Channel No. 18 (494-500 MHz). Authorized power: 2586-kw max. visual, aural. Antenna: 2949-ft above av. terrain, 164-ft. above ground, 5590-ft. above sea level.

Latitude	34°	12'	50"
Longitude	118°	03'	40"

Note: Latitude and longitude coordinates shown are based on the North American Datum of 1927 (NAD 27) as currently required by the Mass Media Bureau of the FCC.

Satellite Earth Stations: Transmitter Harris; Miralite, 3.7-meter C-band; Paracclipse, 3.8-meter C-band; Scientific-Atlanta, 4.5-meter Ku-band; Standard Communications receivers.

Ownership: International Media Group (Group Owner).

Began Operation: June 30, 1977. Original city of license was San Bernardino. Sale to present owner by World Plan Executive Council approved by FCC December 19, 1986 (Television Digest, Vol. 26:45). Change of city of license to Long Beach approved by FCC 1998. Transfer of control to AMG Intermediate LLC from Citicorp Venture Capital Ltd. approved by FCC January 18, 2001.

Represented (legal): Wilkinson Barker Knauer LLP.

Personnel:

Brian Reed, President, Chief Operating Officer & General Manager.

Bill Welty, Vice President & Engineering Director.

John Chang, Chief Financial Officer.

Gannon Gray, General Sales Manager.

Kathy Iniba, Traffic Manager.

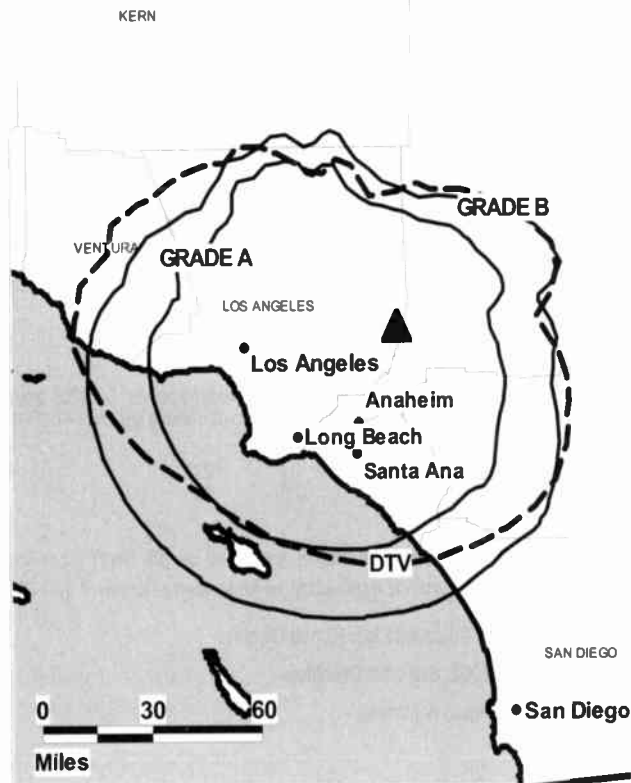
Alice Lee, Research & Marketing Director.

April Kuan, News Director.

Eva McKeown, Program Director.

Joyce Shimazu, Public Relations Director.

KSCI BMPCT-20010511AAQ GRANTED: 6/22/2001



© 2009 Warren Communications News

City of License: Long Beach. **Station DMA:** Los Angeles, CA. **Rank:** 2.

Circulation © 2008 Nielsen. Coverage based on Nielsen study.

GrandTotal	Cable TV Households	Non-cable TV Households	Total TV Households
Estimated Station Totals *	1,601,150	2,740,600	4,341,750
Average Weekly Circulation (2008)	99,271	177,469	276,740
Average Daily Circulation (2008)			76,185
Station DMA Total	Cable TV Households	Non-cable TV Households	Total TV Households
Estimated Station Totals *	1,601,150	2,740,600	4,341,750
Average Weekly Circulation (2008)	99,271	177,469	276,740
Average Daily Circulation (2008)			76,185

*Estimated station totals are sums of the Nielsen TV and Cable TV household estimates for each county in which the station registers viewing of more than 5% as per the Nielsen Survey Methods.

KSCI-DT
Ch. 61

Network Service: IND.

Licensee: KSLS Inc., 1990 S. Bundy Dr., Suite 850, Los Angeles, CA 90025.

Studio: 1990 S. Bundy Dr., Suite 850, Los Angeles, CA 90025.

Mailing Address: 1990 S. Bundy Dr., Suite 850, Los Angeles, CA 90025.

Phone: 310-478-1818. **Fax:** 310-479-8118.

E-mail: info@la18.tv

Web Site: http://www.kscitv.com

Technical Facilities: Channel No. 61 (752-758 MHz). Authorized power: 256-kw max. visual, aural. Antenna: 2918-ft above av. terrain, 132-ft. above ground, 6033-ft. above sea level.

Latitude	34°	12'	47.8"
Longitude	118°	03'	41"

Holds CP for change to channel number 18, 110.9-kw max. visual, 2906-ft above av. terrain, 121-ft. above ground, 5550-ft. above sea level; BPCDT-20080311ADB.

Note: Latitude and longitude coordinates shown are based on the North American Datum of 1927 (NAD 27) as currently required by the Mass Media Bureau of the FCC.

Ownership: International Media Group (Group Owner).

Began Operation: November 5, 2001. Standard Definition. Station plans to broadcast digitally on its analog channel allotment.

Represented (legal): Wilkinson Barker Knauer LLP.

Represented (engineering): Hammett & Edison Inc.

Personnel:

Brian Reed, President, Chief Operating Officer & General Manager.

Bill Welty, Vice President & Engineering Director.

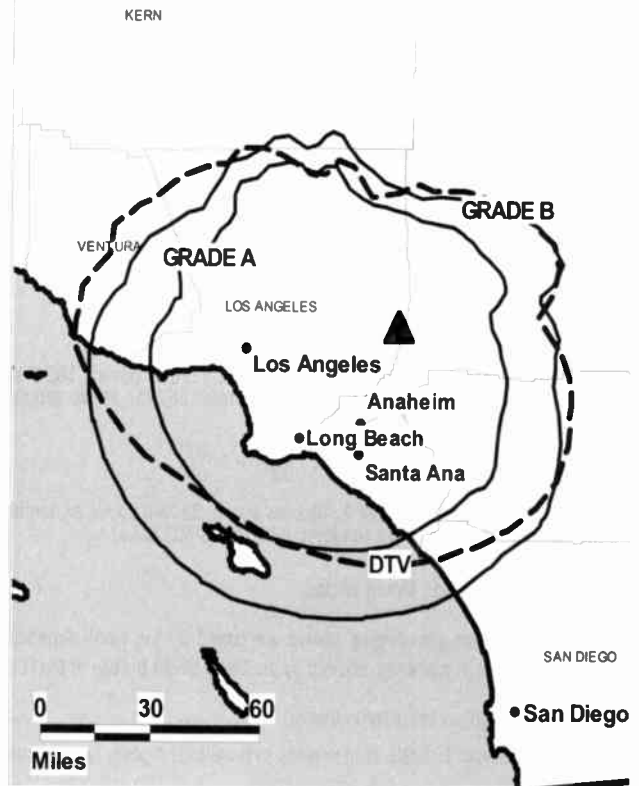
John Chang, Chief Financial Officer.

Gannon Gray, General Sales Manager.

April Kuan, News Director.

Eva McKeown, Program Director.

KSCI-DT BPCDT-20080311ADB GRANTED: 3/20/2008



Alice Lee, Research & Marketing Director.

Kathy Iniba, Traffic Manager.

Joyce Shimazu, Public Relations Director.

City of License: Long Beach. **Station DMA:** Los Angeles, CA. **Rank:** 2.

Nielsen Data: Not available.

KABC-DT
Ch. 53

Network Service: ABC.

Licensee: ABC Holding Co. Inc., 77 W. 66th St., 16th Floor, New York, NY 10023.

Studio: ABC7 Broadcast Center, 500 Circle 7 Dr., Glendale, CA 91201.

Mailing Address: 500 Circle 7 Dr., ABC 7 Broadcast Center, Glendale, CA 91201.

Phone: 818-863-7777. **Fax:** 818-863-7207.

E-mail: doug.coss@abc.com

Web Site: http://www.abc7.com

Technical Facilities: Channel No. 53 (704-710 MHz). Authorized power: 182.5-kw max. visual, aural. Antenna: 3031-ft above av. terrain, 267-ft. above ground, 5974-ft. above sea level.

Latitude	34°	13'	37"
Longitude	118°	03'	58"

Holds CP for change to channel number 7, 13.2-kw visual, 3209-ft above av. terrain, 451-ft. above ground, 6156-ft. above sea level; BPCDT-20080326AJJ.

Transmitter: Bldg. 15, Video Rd., Mount Wilson.

Note: Latitude and longitude coordinates shown are based on the North American Datum of 1927 (NAD 27) as currently required by the Mass Media Bureau of the FCC.

Ownership: Disney Enterprises Inc. (Group Owner).

Began Operation: November 1, 1998. Station plans to broadcast digitally on its analog channel allotment.

Personnel:

Arnold J. Kleiner, President & General Manager.

Spencer McCoy, Vice President, General Sales.

Jeremiah Tachna, Vice President & National Sales Manager.

Fran Viesti, Vice President & Local Sales Manager.

Tom Levee, Vice President & Local Sales Manager.

Cheryl Fair, Vice President, News.

John Holland, Vice President, Engineering.

Howard Daniels, Vice President, Finance.

KABC-DT BPCDT-20080326AJJ GRANTED: 4/17/2008



© 2009 Warren Communications News

Therese Gamba, Vice President, Programming, Promotion & Advertising.

Doug Coss, Vice President, Marketing, Sales & Promotion.

Dennis Aimino, Research Director.

Mary Carrera, Digital Sales Director.

Sandy Hill, Sales Service Manager.

City of License: Los Angeles. **Station DMA:** Los Angeles, CA. **Rank:** 2.

Nielsen Data: Not available.

KABC-TV
Ch. 7

Network Service: ABC.

Licensee: ABC Holding Co. Inc., 77 W. 66th St., 16th Floor, New York, NY 10023.

Studio: ABC7 Broadcast Center, 500 Circle 7 Dr., Glendale, CA 91201.

Mailing Address: 500 Circle 7 Dr., ABC 7 Broadcast Center, Glendale, CA 91201.

Phone: 818-863-7777. **Fax:** 818-863-7207.

E-mail: doug.coss@abc.com

Web Site: http://www.abc7.com

Technical Facilities: Channel No. 7 (174-180 MHz). Authorized power: 141.25-kw visual, 28.9-kw aural. Antenna: 3210-ft above av. terrain, 470-ft. above ground, 6176-ft. above sea level.

Latitude 34° 13' 37"
Longitude 118° 03' 58"

Requests CP for change to 161-kw visual, 2972-ft above av. terrain, 187-ft. above ground, 5856-ft. above sea level; lat. 34° 13' 29", long. 118° 00' 48", BPCT-20041018ABS.

Transmitter: Mount Wilson.

Note: Latitude and longitude coordinates shown are based on the North American Datum of 1927 (NAD 27) as currently required by the Mass Media Bureau of the FCC.

Multichannel TV Sound: Stereo only.

Satellite Earth Stations: Transmitter Harris; Andrew, 9.3-meter C-band; Andrew, 5.6-meter Ku-band.

SNG Mobile Dish: Dalsat, 3.7-meter Ku-band.

Ownership: Disney Enterprises Inc. (Group Owner).

Began Operation: September 16, 1949. Originally broadcast as KECA-TV. Sale to present owner by Capital Cities/ABC approved by FCC February 8, 1996.

Represented (sales): ABC National Television Sales.

Personnel:

Arnold J. Kleiner, President & General Manager.

Spencer McCoy, Vice President, General Sales.

Jeremiah Tachna, Vice President & National Sales Manager.

Fran Viesti, Vice President & Local Sales Manager.

Tom Levee, Vice President & Local Sales Manager.

Cheryl Fair, Vice President, News.

John Holland, Vice President, Engineering.

Howard Daniels, Vice President, Finance.

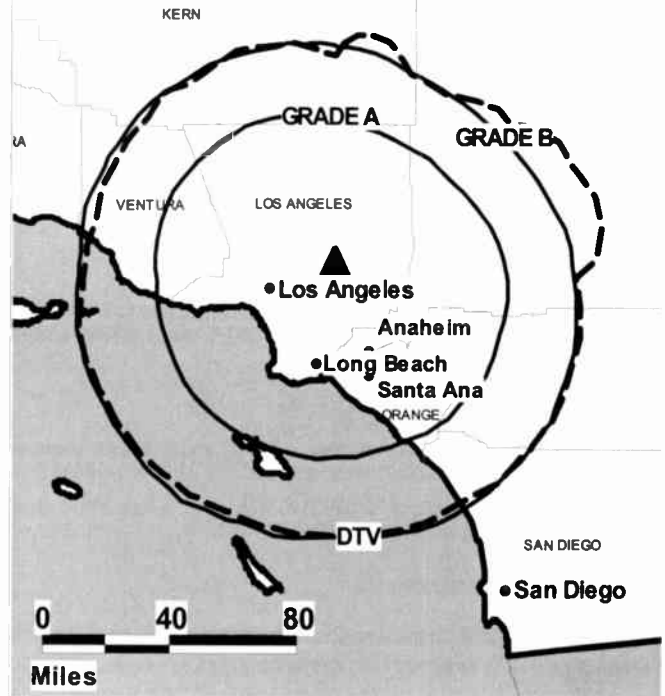
Therese Gamba, Vice President, Programming, Promotion & Advertising.

Doug Coss, Vice President, Marketing, Sales & Promotion.

Dennis Aimino, Research Director.

Sandy Hill, Sales Service Manager.

KABC-TV BPCT-19830817KF GRANTED: 12/5/1983



© 2009 Warren Communications News

Mary Carrera, Digital Sales Director.

City of License: Los Angeles. Station DMA: Los Angeles, CA. Rank: 2.

Circulation © 2008 Nielsen. Coverage based on Nielsen study.

GrandTotal	Cable TV Households	Non-cable TV Households	Total TV Households
Estimated Station Totals *	3,052,520	3,246,860	6,299,380
Average Weekly Circulation (2008)	1,965,944	1,881,829	3,847,773
Average Daily Circulation (2008)			1,870,838
Station DMA Total	Cable TV Households	Non-cable TV Households	Total TV Households
Estimated Station Totals *	2,798,940	2,806,680	5,605,620
Average Weekly Circulation (2008)	1,940,049	1,848,326	3,788,375
Average Daily Circulation (2008)			1,858,218
Other DMA Total	Cable TV Households	Non-cable TV Households	Total TV Households
Estimated Station Totals *	253,580	440,180	693,760
Average Weekly Circulation (2008)	25,895	33,503	59,398
Average Daily Circulation (2008)			12,620

*Estimated station totals are sums of the Nielsen TV and Cable TV household estimates for each county in which the station registers viewing of more than 5% as per the Nielsen Survey Methods.

KCAL-DT
Ch. 43

Network Service: IND.

Licensee: Viacom Television Stations Group of Los Angeles LLC, 2000 K St NW, Suite 725, Washington, DC 20006.

Studio: 4200 Radford Ave, Studio City, CA 91604.

Mailing Address: 4200 Radford Ave, Studio City, CA 91604.

Phone: 818-655-2000. **Fax:** 818-655-2291.

E-mail: dcorsini@cbs.com

Web Site: <http://www.cbs2.com>

Technical Facilities: Channel No. 43 (644-650 MHz). Authorized power: 300-kw max. visual, aural. Antenna: 3107-ft above av. terrain, 338-ft. above ground, 6050-ft. above sea level.

Latitude	34°	13'	38"
Longitude	118°	04'	00"

Requests CP for change to channel number 9, 25-kw visual, 3205-ft above av. terrain, 423-ft. above ground, 6135-ft. above sea level; BPCDT-20080418AAE.

Holds CP for change to 495-kw max. visual, 3120-ft above av. terrain, 338-ft. above ground, 6050-ft. above sea level; BPCDT-20040730AWC.

Transmitter: Mount Wilson, near Altadena.

Note: Latitude and longitude coordinates shown are based on the North American Datum of 1927 (NAD 27) as currently required by the Mass Media Bureau of the FCC.

Ownership: CBS Corp. (Group Owner).

Began Operation: Station operating; no on-air date. Station plans to operate digitally on its analog channel allotment.

Personnel:

Don Corsini, Vice President & General Manager.

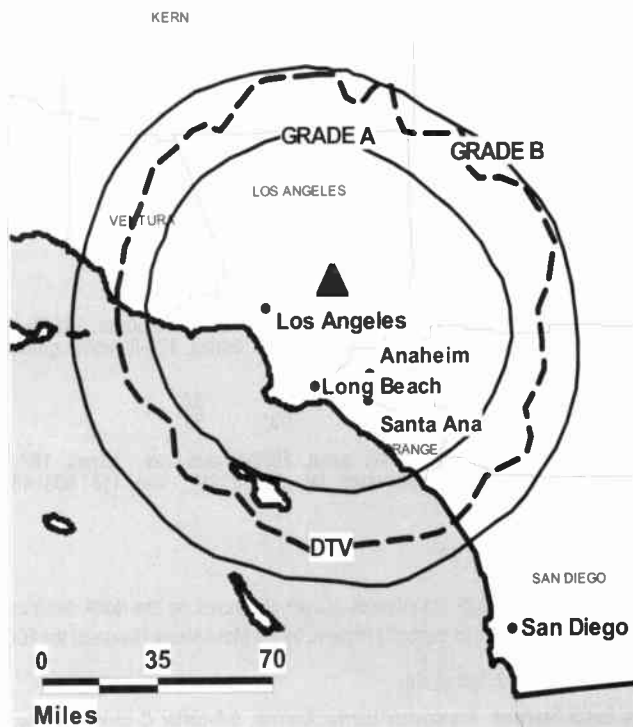
Patrick McClenahan, Vice President & Station Manager.

Nancy Bauer Gonzales, Vice President & News Director.

Melanie Steensland, Vice President & Production Manager.

Marilyn Rangel, Local Sales Manager.

KCAL-DT BPCDT-20040730AWC GRANTED: 3/27/2006



© 2009 Warren Communications News

Richard B. Waifisz, National Sales Manager.

Craig Harrison, Engineering Director.

Lorraine Velona, Traffic Manager.

Virginia Hunt, Program Director.

City of License: Los Angeles. **Station DMA:** Los Angeles, CA. **Rank:** 2.

Nielsen Data: Not available.

KCAL-TV

Ch. 9

Network Service: IND.

Licensee: Viacom Television Stations Group of Los Angeles LLC, 2000 K St. NW, Suite 725, Washington, DC 20006.

Studio: 4200 Radford Ave, Studio City, CA 91604.

Mailing Address: 4200 Radford Ave, Studio City, CA 91604.

Phone: 818-655-2000. **Fax:** 818-655-2291.

E-mail: dcorsini@cbs.com

Web Site: http://www.cbs2.com

Technical Facilities: Channel No. 9 (186-192 MHz). Authorized power: 141-kw max. visual, 28.2-kw aural. Antenna: 3182-ft above av. terrain, 395-ft. above ground, 6135-ft. above sea level.

Latitude 34° 13' 38"
Longitude 118° 004' 000"

Transmitter: Mount Wilson, near Altadena.

Note: Latitude and longitude coordinates shown are based on the North American Datum of 1927 (NAD 27) as currently required by the Mass Media Bureau of the FCC.

Multichannel TV Sound: Stereo and separate audio program.

Satellite Earth Stations: Harris, 6.1-meter C-band; DX Antenna, ; Harris, 6.1-meter Ku-band; Microwave General, 6.1-meter C-band; Vertex, 4.5-meter Ku-band.

SNG Mobile Dish: Andrew, 2.6-meter Ku-band.

Ownership: CBS Corp. (Group Owner).

Began Operation: August 25, 1948. Originally operated as KFI-TV. Sold to RKO General by Earl C. Anthony (Television Digest Vol. 7:23, 32, 36). On July 20, 1988 FCC approved dismissal of RKO application for license renewal, grant of Fidelity Television Inc.'s application & subsequent transfer of station to The Walt Disney Co. (Vol. 25:45; 26:48; 27:5, 11, 36; 28:30). Sale to Young Broadcasting Inc. by The Walt Disney Co. approved by FCC September 20, 1996 (Vol. 36:4, 21, 33, 38, 40). Sale to present owner by Young Broadcasting Inc. approved by FCC May 3, 2002 (Vol. 42:7, 19).

Represented (sales): Adam Young Inc.

Represented (legal): Wiley Rein LLP.

Personnel:

Don Corsini, Vice President & General Manager.

Patrick McClenahan, Vice President & Station Manager.

Nancy Bauer Gonzales, Vice President & News Director.

Melanie Steensland, Vice President & Production Manager.

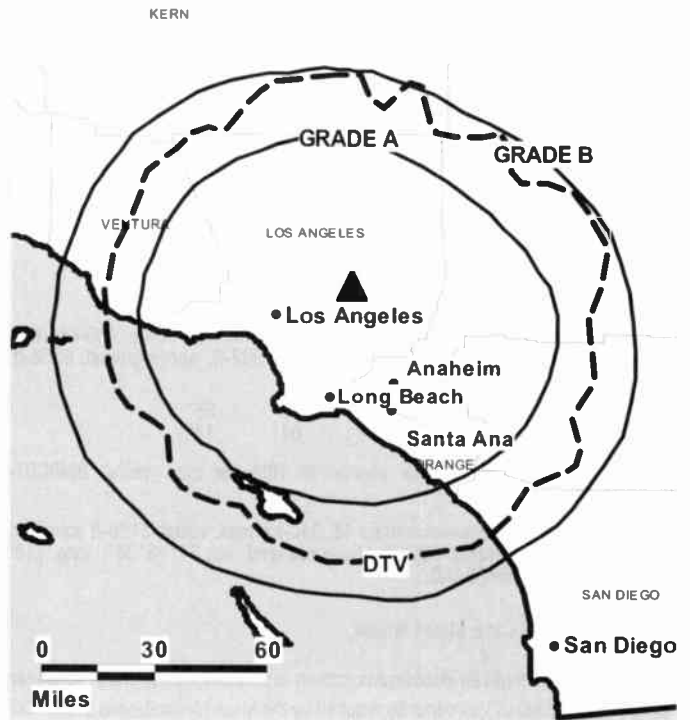
Marilyn Rangel, Local Sales Manager.

Richard B. Waifisz, National Sales Manager.

Craig Harrison, Engineering Director.

Lorraine Velona, Traffic Manager.

KCAL-TV BLCT-19911107KP GRANTED: 2/28/1992



© 2009 Warren Communications News

Virginia Hunt, Program Director.

City of License: Los Angeles. **Station DMA:** Los Angeles, CA. **Rank:** 2.

Circulation © 2008 Nielsen. Coverage based on Nielsen study.

GrandTotal	Cable TV Households	Non-cable TV Households	Total TV Households
Estimated Station Totals *	3,244,580	2,806,680	6,051,260
Average Weekly Circulation (2008)	1,360,882	1,409,632	2,770,514
Average Daily Circulation (2008)			1,023,942
Station DMA Total	Cable TV Households	Non-cable TV Households	Total TV Households
Estimated Station Totals *	2,798,940	2,806,680	5,605,620
Average Weekly Circulation (2008)	1,289,179	1,409,632	2,698,811
Average Daily Circulation (2008)			1,009,293
Other DMA Total	Cable TV Households	Non-cable TV Households	Total TV Households
Estimated Station Totals *	445,640	0	445,640
Average Weekly Circulation (2008)	71,703	0	71,703
Average Daily Circulation (2008)			14,649

*Estimated station totals are sums of the Nielsen TV and Cable TV household estimates for each county in which the station registers viewing of more than 5% as per the Nielsen Survey Methods.

KCBS-DT
Ch. 60

Network Service: CBS.

Licensee: CBS Broadcasting Inc., 2000 K St. NW, Suite 725, Washington, DC 20006.

Studio: 4200 Radford Ave, Studio City, CA 91604.

Mailing Address: 4200 Radford Ave, Studio City, CA 91604.

Phone: 818-655-2000. **Fax:** 818-655-2221.

E-mail: dcorsini@cbs.com

Web Site: <http://www.cbs2.com>

Technical Facilities: Channel No. 60 (746-752 MHz). Authorized power: 469-kw max. visual, aural. Antenna: 3566-ft above av. terrain, 902-ft. above ground, 6558-ft. above sea level.

Latitude	34°	13'	55"
Longitude	118°	04'	18"

Requests modification of CP for change to 1000-kw max. visual; BPCDT-20080616ABQ.

Holds CP for change to channel number 43, 540-kw max. visual, 3120-ft above av. terrain, 338-ft. above ground, 6050-ft. above sea level; lat. 34° 13' 38", long. 118° 04' 00", BPCDT-20080409AAB.

Transmitter: 123 CBS Lane, Mount Wilson.

Note: Latitude and longitude coordinates shown are based on the North American Datum of 1927 (NAD 27) as currently required by the Mass Media Bureau of the FCC.

Ownership: CBS Corp. (Group Owner).

Began Operation: November 1, 1998. High Definition.

Personnel:

Don Corsini, Vice President & General Manager.

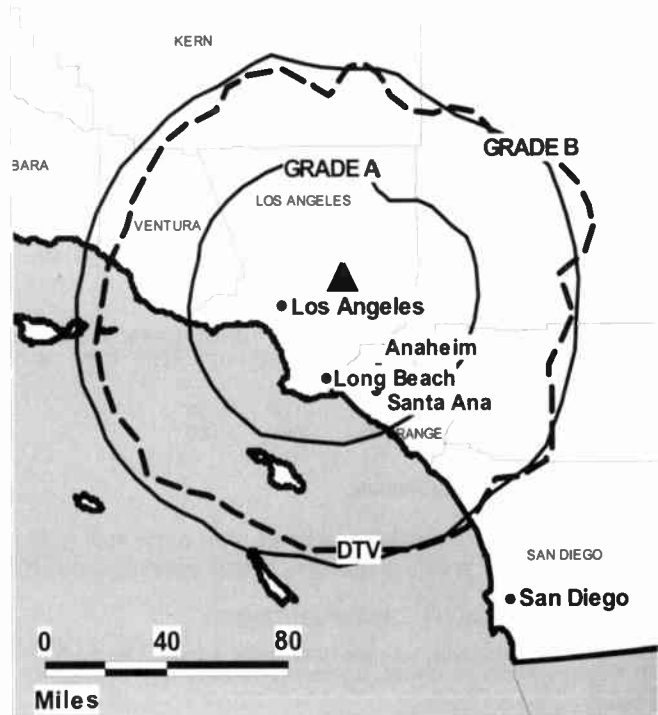
Patrick McLenahan, Vice President & Station Manager.

Melanie Steensland, Vice President & Production Manager.

Dave Diederich, Local Sales Manager.

Nancy Bauer-Gonzales, News Director.

KCBS-DT BPCDT-20080409AAB GRANTED: 4/29/2008



© 2009 Warren Communications News

Craig Harrison, Engineering Director.

Lorraine Velona, Traffic Manager.

Virginia Hunt, Program & Research Director.

City of License: Los Angeles. **Station DMA:** Los Angeles, CA. **Rank:** 2.

Nielsen Data: Not available.

KCBS-TV

Ch. 2

Network Service: CBS.

Licensee: CBS Broadcasting Inc., 2000 K St. NW, Suite 725, Washington, DC 20006.

Studio: 4200 Radford Ave, Studio City, CA 91604.

Mailing Address: 4200 Radford Ave, Studio City, CA 91604.

Phone: 818-655-2000. **Fax:** 818-655-2221.

E-mail: dcorsini@cbs.com

Web Site: http://www.cbs2.com

Technical Facilities: Channel No. 2 (54-60 MHz). Authorized power: 36.3-kw visual, 7.24-kw aural. Antenna: 3599-ft above av. terrain, 935-ft. above ground, 6595-ft. above sea level.

Latitude 34° 13' 55"
Longitude 118° 04' 18"

Transmitter: 123 CBS Lane, Mount Wilson.

Note: Latitude and longitude coordinates shown are based on the North American Datum of 1927 (NAD 27) as currently required by the Mass Media Bureau of the FCC.

Multichannel TV Sound: Stereo and separate audio program.

Ownership: CBS Corp. (Group Owner).

Began Operation: May 6, 1948. Originally operated as KTSN. Sold to CBS Inc. December 1950 (Television Digest, Vol. 6:46, 52). Sale to present owner by CBS Inc. approved by FCC May 3, 2000.

Represented (sales): CBS Television Network (Sales).

Personnel:

Don Corsini, Vice President & General Manager.

Patrick McLenahan, Vice President & Station Manager.

Melanie Steensland, Vice President & Production Manager.

Dave Diederich, Local Sales Manager.

Nancy Bauer-Gonzales, News Director.

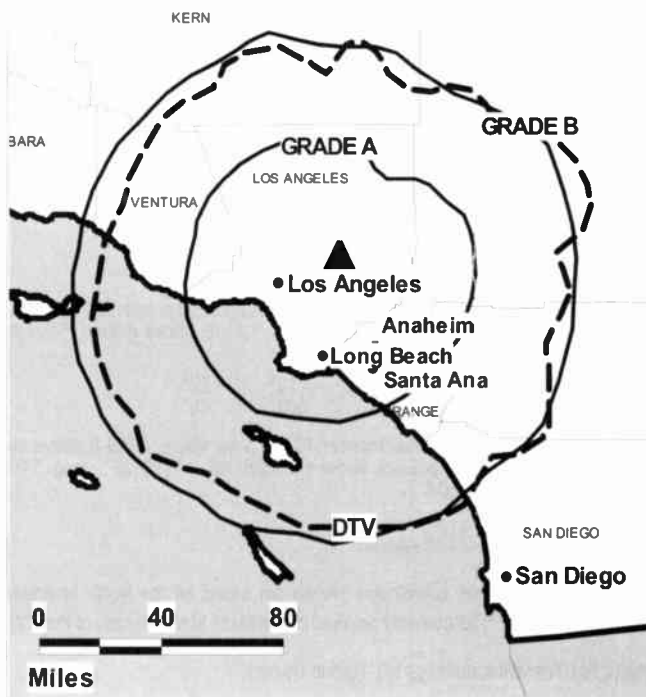
Craig Harrison, Engineering Director.

Lorraine Velona, Traffic Manager.

Virginia Hunt, Program & Research Director.

City of License: Los Angeles. **Station DMA:** Los Angeles, CA. **Rank:** 2.

KCBS-TV BPCT-19980420KF GRANTED: 10/22/1999



© 2009 Warren Communications News

Circulation © 2008 Nielsen. Coverage based on Nielsen study.

GrandTotal	Cable TV Households	Non-cable TV Households	Total TV Households
Estimated Station Totals *	2,825,550	3,272,710	6,098,260
Average Weekly Circulation (2008)	1,731,657	1,526,611	3,258,268
Average Daily Circulation (2008)			1,434,035
Station DMA Total	Cable TV Households	Non-cable TV Households	Total TV Households
Estimated Station Totals *	2,798,940	2,806,680	5,605,620
Average Weekly Circulation (2008)	1,730,079	1,490,083	3,220,162
Average Daily Circulation (2008)			1,427,887
Other DMA Total	Cable TV Households	Non-cable TV Households	Total TV Households
Estimated Station Totals *	26,610	466,030	492,640
Average Weekly Circulation (2008)	1,578	36,528	38,106
Average Daily Circulation (2008)			6,148

*Estimated station totals are sums of the Nielsen TV and Cable TV household estimates for each county in which the station registers viewing of more than 5% as per the Nielsen Survey Methods

KCOP-DT

Ch. 66

Network Service: MNT.

Licensee: Fox Television Stations Inc., 5151 Wisconsin Ave. NW, c/o Molly Pauker, Washington, DC 20016.

Studio: 1999 S. Bundy Dr., Los Angeles, CA 90025.

Mailing Address: 1999 S. Bundy Dr., Los Angeles, CA 90025.

Phone: 310-584-2000. **Fax:** 310-584-2217.

E-mail: programming@la13.com

Web Site: http://www.myla13.com

Technical Facilities: Channel No. 66 (782-788 MHz). Authorized power: 371-kw max. visual, aural. Antenna: 2920-ft above av. terrain, 135-ft. above ground, 5804-ft. above sea level.

Latitude	34°	13'	29"
Longitude	118°	003'	48"

Requests CP for change to channel number 13, 13.5-kw visual, 2969-ft above av. terrain, 187-ft. above ground, 5856-ft. above sea level; lat. 34° 13' 29", long. 118° 03' 47", BPCDT-20080319ACJ.

Transmitter: 15.63-mi. NE of Los Angeles.

Note: Latitude and longitude coordinates shown are based on the North American Datum of 1927 (NAD 27) as currently required by the Mass Media Bureau of the FCC.

Ownership: Fox Television Holdings Inc. (Group Owner).

Began Operation: January 4, 1999. Sale to present owner by Chris-Craft Industries Inc. approved by FCC July 23, 2001. Station plans to operate digitally on its analog channel allotment.

Represented (legal): Skadden, Arps, Slate, Meagher & Flom LLP.

Represented (engineering): Cohen Dippell & Everist PC.

Personnel:

Kevin Hale, Vice President & General Manager.

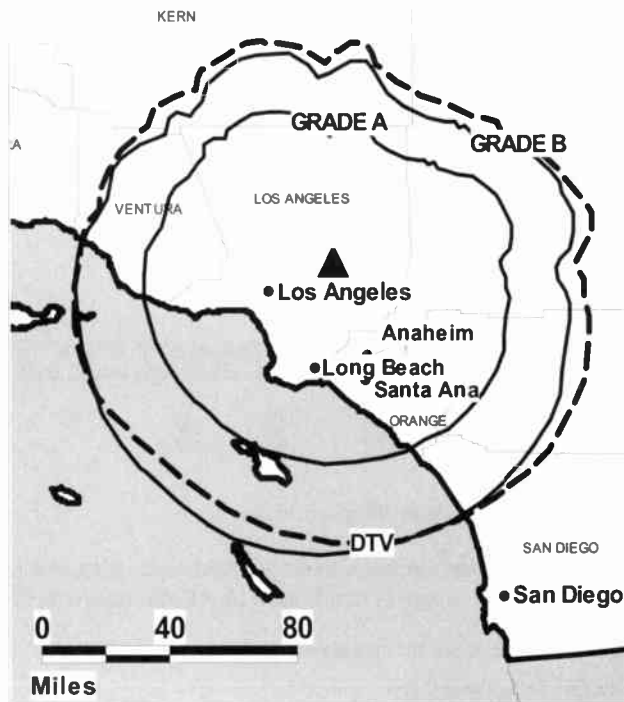
Will Dishong, Vice President, Broadcast Operations & Engineering.

Stuart Evans, Vice President & Sales Director.

Tom Sheehy, Vice President & General Sales Manager.

Jose Rios, Vice President, News.

KCOP-DT BPCDT-20080717AFP GRANTED: 7/18/2008



© 2009 Warren Communications News

Stephanie Coyle, Vice President, Finance.

John Frenzel, Publicity Director.

Audrey Weiss, Local Sales Manager.

Mildred Sibley, Traffic Manager.

Jill Brow-Weller, Research Director.

City of License: Los Angeles. **Station DMA:** Los Angeles, CA. **Rank:** 2.

Nielsen Data: Not available.

KCOP-TV
Ch. 13

Network Service: MNT.

Licensee: Fox Television Stations Inc., 5151 Wisconsin Ave. NW, c/o Molly Pauker, Washington, DC 20016.

Studio: 1999 S. Bundy Dr., Los Angeles, CA 90025.

Mailing Address: 1999 S. Bundy Dr., Los Angeles, CA 90025.

Phone: 310-584-2000. **Fax:** 310-584-2217.

E-mail: programming@la13.com

Web Site: http://www.myla13.com

Technical Facilities: Channel No. 13 (210-216 MHz). Authorized power: 161-kw max. visual, aural. Antenna: 2972-ft above av. terrain, 187-ft. above ground, 5856-ft. above sea level.

Latitude 34° 13' 29"
Longitude 118° 003' 48"

Note: Latitude and longitude coordinates shown are based on the North American Datum of 1927 (NAD 27) as currently required by the Mass Media Bureau of the FCC.

Satellite Earth Stations: Transmitter RCA; Scientific-Atlanta, 10-meter C-band; Miralite, 3.7-meter C-band; Vertex, 4.7-meter Ku-band; RF Systems, 5.5-meter C-band; Standard Communications, Scientific-Atlanta receivers.

SNG Mobile Dish: RF Systems, 2.4-meter Ku-band.

Ownership: Fox Television Holdings Inc. (Group Owner).

Began Operation: September 17, 1948. Sale to present owner by Chris-Craft Industries Inc. approved by FCC July 25, 2001. Sale to Chris-Craft Industries Inc. (formerly NAFI Corp.) by Bing Crosby, Kenyon Brown, George L. Coleman & Joseph A. Thomas approved by FCC January 27, 1960. Sale to Crosby, et al., by Copley Press approved by FCC December 11, 1957. Copley acquired station, operating as KLAC-TV, from Mrs. Dorothy Schiff Sonnebom, December 23, 1953.

Represented (sales): United Television Sales Inc.

Represented (legal): Skadden, Arps, Slate, Meagher & Flom LLP.

Personnel:

Kevin Hale, Vice President & General Manager.

Will Dishong, Vice President, Broadcast Operations & Engineering.

Stuart Evans, Vice President & Sales Director.

Tom Sheehy, Vice President & General Sales Manager.

Jose Rios, Vice President, News.

Stephanie Coyle, Vice President, Finance.

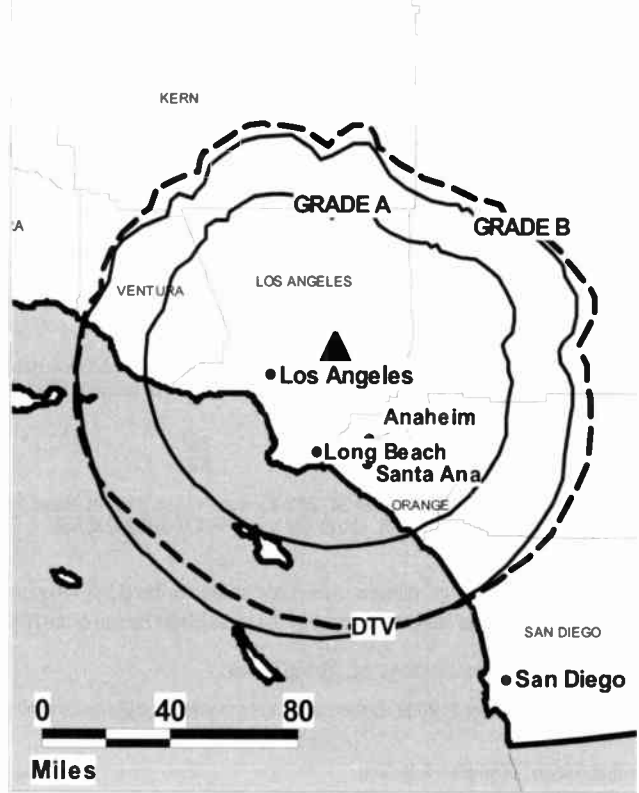
John Frenzel, Publicity Director.

Audrey Weiss, Local Sales Manager.

Mildred Sibley, Traffic Manager.

Jill Brow-Weller, Research Director.

KCOP-TV BPCT-20030805ACB GRANTED: 10/6/2003



© 2009 Warren Communications News

City of License: Los Angeles. **Station DMA:** Los Angeles, CA. **Rank:** 2.

Circulation © 2008 Nielsen. Coverage based on Nielsen study.

GrandTotal	Cable TV Households	Non-cable TV Households	Total TV Households
Estimated Station Totals *	2,968,040	2,806,680	5,774,720
Average Weekly Circulation (2008)	871,424	1,039,180	1,910,604
Average Daily Circulation (2008)			574,924
Station DMA Total	Cable TV Households	Non-cable TV Households	Total TV Households
Estimated Station Totals *	2,798,940	2,806,680	5,605,620
Average Weekly Circulation (2008)	859,451	1,039,180	1,898,631
Average Daily Circulation (2008)			573,179
Other DMA Total	Cable TV Households	Non-cable TV Households	Total TV Households
Estimated Station Totals *	169,100	0	169,100
Average Weekly Circulation (2008)	11,973	0	11,973
Average Daily Circulation (2008)			1,745

*Estimated station totals are sums of the Nielsen TV and Cable TV household estimates for each county in which the station registers viewing of more than 5% as per the Nielsen Survey Methods

KMEX-DT
Ch. 35

Network Service: UNV.

Grantee: KMEX License Partnership GP, 1999 Avenue of the Stars, Suite 3050, Los Angeles, CA 90067.

Studio: 5999 Center Dr., Los Angeles, CA 90045.

Mailing Address: 5999 Center Dr., Los Angeles, CA 90045.

Phone: 310-216-3434. **Fax:** 310-348-3459.

Web Site: <http://www.kmex.com>

Technical Facilities: Channel No. 35 (596-602 MHz). Authorized power: 400-kw max. visual, aural. Antenna: 3189-ft above av. terrain, 381-ft. above ground, 6033-ft. above sea level.

Latitude	34°	13'	36"
Longitude	118°	03'	59"

Holds CP for change to channel number 34, 392-kw max. visual, 3136-ft above av. terrain, 322-ft. above ground, 6033-ft. above sea level; BPCDT-20080228ABI.

Note: Latitude and longitude coordinates shown are based on the North American Datum of 1927 (NAD 27) as currently required by the Mass Media Bureau of the FCC.

Ownership: Univision Communications Inc. (Group Owner).

Began Operation: November 1, 2002. Station plans to broadcast digitally on its analog channel allotment.

Represented (legal): Covington & Burling.

Personnel:

Maelia Macin, General Manager.

Mark Dante, Vice President & Sales Director.

Dan Flynn, General Sales Manager.

Wendy Figueroa, National Sales Manager, East Coast.

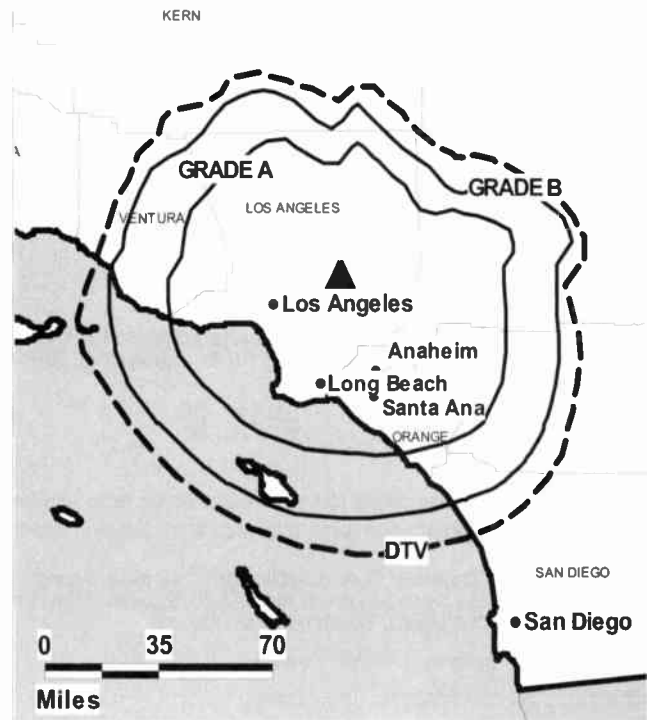
Alejandra Santamaria, Local Sales Manager.

Chris Corr, Local Sales Manager.

Sylvia Torres, Local Sales Manager.

Sal Castillo, Chief Engineer.

KMEX-DT BPCDT-20080228ABI GRANTED: 5/30/2008



© 2009 Warren Communications News

Carl Friedlander, Finance Director.

Clerinda Briones, Program Director & Traffic Manager.

Luis De La Parra, Promotion & Marketing Director.

David Glyn-Davies, Research Director.

Christina Sanchez Camino, Public Affairs & Communications Director.

City of License: Los Angeles. Station DMA: Los Angeles, CA. Rank: 2.

Nielsen Data: Not available.

KMEX-TV
Ch. 34

Network Service: UNV.

Licensee: KMEX License Partnership GP, 1999 Avenue of the Stars, Suite 3050, Los Angeles, CA 90067.

Studio: 5999 Center Dr., Los Angeles, CA 90045.

Mailing Address: 5999 Center Dr., Los Angeles, CA 90045.

Phone: 310-216-3434. **Fax:** 310-348-3459.

Web Site: <http://www.kmex.com>

Technical Facilities: Channel No. 34 (590-596 MHz). Authorized power: 2291-kw max. visual, aural. Antenna: 3136-ft above av. terrain, 322-ft. above ground, 6033-ft. above sea level.

Latitude	34°	13'	36"
Longitude	118°	03'	59"

Note: Latitude and longitude coordinates shown are based on the North American Datum of 1927 (NAD 27) as currently required by the Mass Media Bureau of the FCC.

Satellite Earth Stations: Transmitter Composite; Comtech, 7-meter; Comtech, 3.8-meter KC-band; Standard Components, Scientific-Atlanta receivers.

Ownership: Univision Communications Inc. (Group Owner).

Began Operation: September 30, 1962. Transfer of control to Broadcasting Media Partners Inc. approved by FCC March 27, 2007. Sale to present owner by Hallmark Cards approved by FCC September 30, 1993. Sale to Hallmark Acquisition Inc. by Spanish International Communications Corp. approved by FCC June 12, 1987.

Represented (sales): Univision.

Represented (legal): Covington & Burling.

Personnel:

Maelia Macin, General Manager.

Mark Dante, Vice President & Sales Director.

Dan Flynn, General Sales Manager.

Wendy Figueroa, National Sales Manager, East Coast.

Alejandra Santamaria, Local Sales Manager.

Chris Corr, Local Sales Manager.

Sylvia Torres, Local Sales Manager.

Sal Castillo, Chief Engineer.

Carl Friedlander, Finance Director.

Clerinda Briones, Program Director & Traffic Manager.

Luis De La Parra, Promotion & Marketing Director.

KMEX-TV BMPCT-20010727AAZ GRANTED: 8/10/2001



© 2009 Warren Communications News

David Glyn-Davies, Research Director.

Christina Sanchez Camino, Public Affairs & Communications Director.

City of License: Los Angeles. **Station DMA:** Los Angeles, CA. **Rank:** 2.

Circulation © 2008 Nielsen. Coverage based on Nielsen study.

GrandTotal	Cable TV Households	Non-cable TV Households	Total TV Households
Estimated Station Totals *	2,605,760	2,806,680	5,412,440
Average Weekly Circulation (2008)	394,173	894,698	1,288,871
Average Daily Circulation (2008)			901,680

Station DMA Total	Cable TV Households	Mon-cable TV Households	Total TV Households
Estimated Station Totals *	2,605,760	2,806,680	5,412,440
Average Weekly Circulation (2008)	394,173	894,698	1,288,871
Average Daily Circulation (2008)			901,680

*Estimated station totals are sums of the Nielsen TV and Cable TV household estimates for each county in which the station registers viewing of more than 5% as per the Nielsen Survey Methods.

KNBC
Ch. 4

Network Service: NBC.

Licensee: NBC Telemundo License Co., 1299 Pennsylvania Ave. NW, 11th Floor, c/o NBC Inc., Washington, DC 20004.

Studio: 3000 W. Alameda Ave., Burbank, CA 91523.

Mailing Address: 3000 W. Alameda Ave., Burbank, CA 91523.

Phone: 818-840-4444. **Fax:** 818-840-6693.

E-mail: linda.sullivan@nbc.com

Web Site: http://www.knbc.com

Technical Facilities: Channel No. 4 (66-72 MHz). Authorized power: 43.7-kw visual, aural. Antenna: 3228-ft above av. terrain, 502-ft. above ground, 6181-ft. above sea level.

Latitude	34°	13'	32"
Longitude	118°	003'	52"

Note: Latitude and longitude coordinates shown are based on the North American Datum of 1927 (NAD 27) as currently required by the Mass Media Bureau of the FCC.

Multichannel TV Sound: Stereo only.

Ownership: NBC Universal (Group Owner).

Began Operation: January 16, 1949.

Represented (sales): NBC Universal Sales & Marketing.

Personnel:

Linda Sullivan, President & General Manager.

Craig Robinson, Executive Vice President, Operations & Digital Strategy.

Michael McCarthy, Vice President, Sales.

Bob Long, Vice President, News.

Ginger Zumaeta, Vice President, Advertising & Promotion.

Fran Vietti, Local Sales Manager.

Lori Perlman, Local Sales Manager.

Richard Lahti, Engineering Director.

Jennifer Cabaquinto, Finance Director.

Howard Fried, Program Manager.

Rebecca Nieto, Senior News Producer.

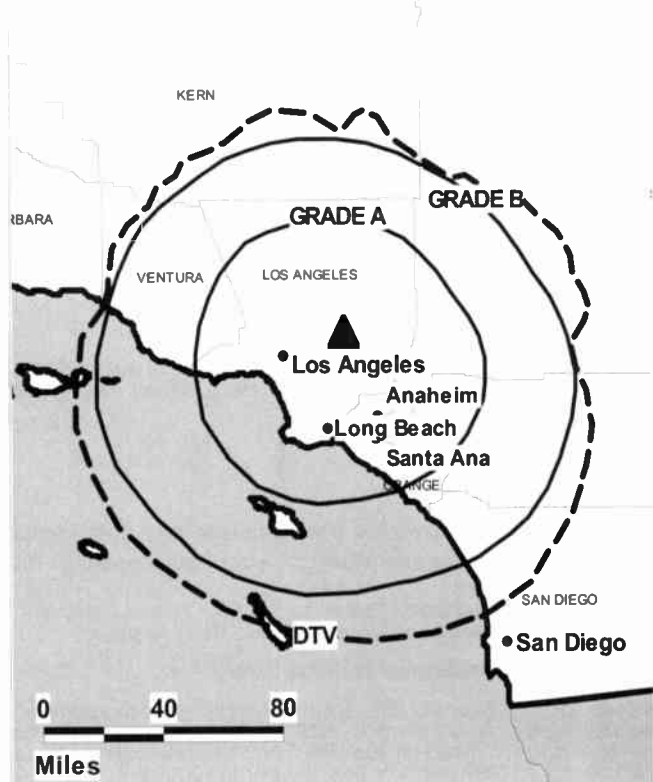
David Bright, Research Director.

Pat Roy, Traffic Manager.

Erin Dittman, Communications Director.

City of License: Los Angeles. **Station DMA:** Los Angeles, CA. **Rank:** 2.

KNBC BPCT-19920303KF GRANTED: 9/25/1992



© 2009 Warren Communications News

Circulation © 2008 Nielsen. Coverage based on Nielsen study.

GrandTotal	Cable TV Households	Non-cable TV Households	Total TV Households
Estimated Station Totals *	3,010,760	3,034,550	6,045,310
Average Weekly Circulation (2008)	1,759,266	1,580,050	3,339,316
Average Daily Circulation (2008)			1,381,328
Station DMA Total	Cable TV Households	Non-cable TV Households	Total TV Households
Estimated Station Totals *	2,798,940	2,806,680	5,605,620
Average Weekly Circulation (2008)	1,736,344	1,561,986	3,298,330
Average Daily Circulation (2008)			1,372,120
Other DMA Total	Cable TV Households	Non-cable TV Households	Total TV Households
Estimated Station Totals *	211,820	227,870	439,690
Average Weekly Circulation (2008)	22,922	18,064	40,986
Average Daily Circulation (2008)			9,208

*Estimated station totals are sums of the Nielsen TV and Cable TV household estimates for each county in which the station registers viewing of more than 5% as per the Nielsen Survey Methods.

KNBC-DT

Ch. 36

Network Service: NBC.

Licensee: NBC Telemundo License Co., 1299 Pennsylvania Ave. NW, 11th Floor, c/o NBC Inc., Washington, DC 20004.

Studio: 3000 W. Alameda Ave., Burbank, CA 91523.

Mailing Address: 3000 W. Alameda Ave., Burbank, CA 91523.

Phone: 818-840-4444. **Fax:** 818-840-6693.

E-mail: linda.sullivan@nbc.com

Web Site: http://www.knbc.com

Technical Facilities: Channel No. 36 (602-608 MHz). Authorized power: 380-kw max. visual, aural. Antenna: 3251-ft above av. terrain, 525-ft. above ground, 6204-ft. above sea level.

Latitude	34°	13'	32"
Longitude	118°	03'	52"

Holds CP for change to 665-kw max. visual; BPCDT-20050406ACJ.

Transmitter: Mount Wilson, 15.5-mi. NE of Los Angeles.

Note: Latitude and longitude coordinates shown are based on the North American Datum of 1927 (NAD 27) as currently required by the Mass Media Bureau of the FCC.

Ownership: NBC Universal (Group Owner).

Began Operation: October 23, 1998.

Personnel:

Linda Sullivan, President & General Manager.

Craig Robinson, Executive Vice President, Operations & Digital Strategy.

Michael McCarthy, Vice President, Sales.

Bob Long, Vice President, News.

Ginger Zumaeta, Vice President, Advertising & Promotion.

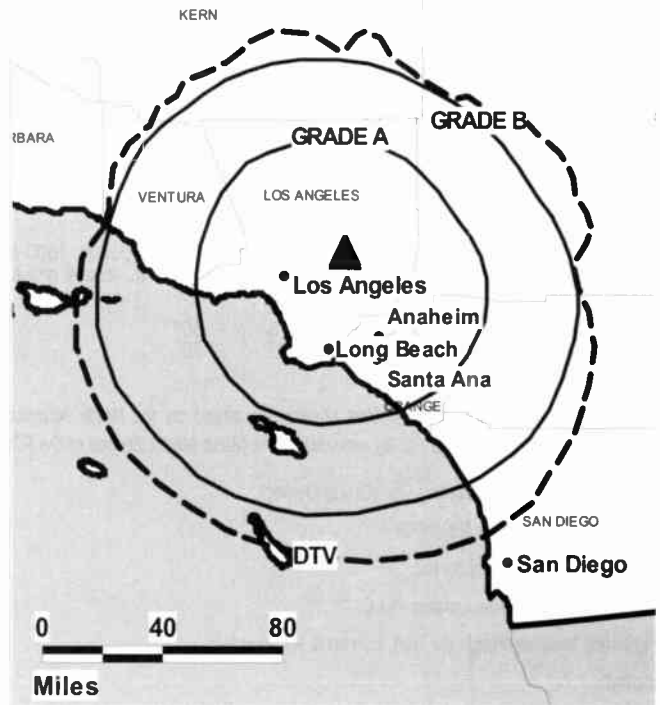
Lori Perlman, Local Sales Manager.

Fran Vietti, Local Sales Manager.

Richard Lahti, Engineering Director.

Jennifer Cabaquinto, Finance Director.

KNBC-DT BPCDT-20050406ACJ GRANTED: 6/29/2007



© 2009 Warren Communications News

Howard Fried, Program Manager.

Rebecca Nieto, Senior News Producer.

Oavid Bright, Research Director.

Pat Roy, Traffic Manager.

Erin Dittman, Communications Director.

City of License: Los Angeles. **Station DMA:** Los Angeles, CA. **Rank:** 2.

Nielsen Data: Not available.

KTLA-DT

Ch. 31

Network Service: CW.

Licensee: KTLA Inc., PO Box 500, 5800 Sunset Blvd, Los Angeles, CA 90028.

Studio: 5800 Sunset Blvd., Los Angeles, CA 90028.

Mailing Address: 5800 Sunset Blvd, Los Angeles, CA 90028.

Phone: 323-460-5500. **Fax:** 323-460-5405.

Web Site: <http://www.ktla.com>

Technical Facilities: Channel No. 31 (572-578 MHz). Authorized power: 1000-kw max. visual, aural. Antenna: 3110-ft above av. terrain, 364-ft. above ground, 6063-ft. above sea level.

Latitude	34°	13'	36"
Longitude	118°	03'	56"

Note: Latitude and longitude coordinates shown are based on the North American Datum of 1927 (NAD 27) as currently required by the Mass Media Bureau of the FCC.

Ownership: Tribune Broadcasting Co. (Group Owner).

Began Operation: October 29, 1998.

Represented (sales): TeleRep Inc.

Represented (legal): Dow Lohnes PLLC.

Represented (engineering): du Treil, Lundin & Rackley Inc.

Personnel:

John Vitanovec, Interim General Manager.

John Moczulski, Vice President, Programming & Marketing.

Gordon Peppers, General Sales Manager.

Mike Brown, Local Sales Manager.

Richard Kelly Neal, Local Sales Manager.

Steve Duarte, National Sales Manager.

David Cox, Engineering Director.

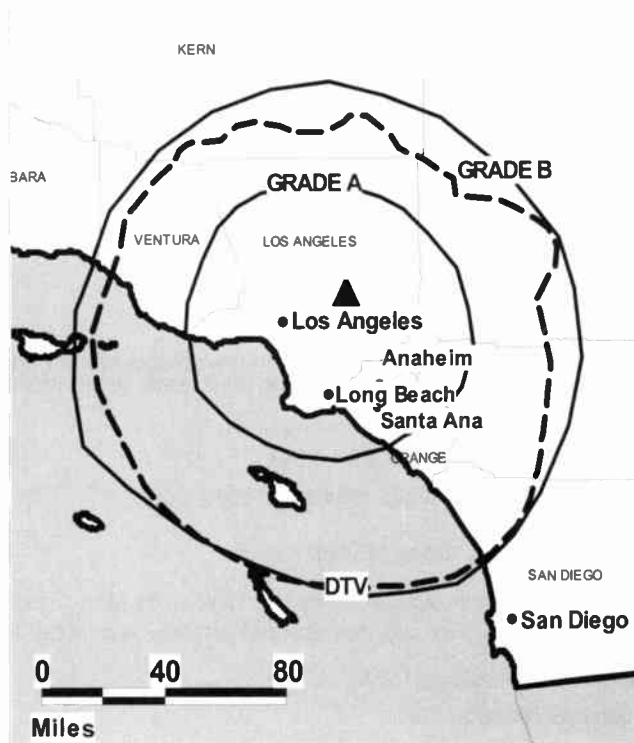
Alison Horn, Brand Solutions Manager.

Allison Hunter, Assistant News Director.

Michael E. Weiner, Finance Director.

Gretchen Dible, Research Director.

KTLA-DT BMPCDT-20050603AAC GRANTED: 6/24/2005



© 2009 Warren Communications News

Jymm Adams, Marketing & Brand Management Director.

Barbara Lopez-Nash, Human Resources Director, West Coast.

Chris Reilly, Production Director.

Guadalupe Ramirez, Traffic Manager.

Richard Goldner, News Director.

Ray Gonzales, Public Affairs Director.

City of License: Los Angeles. **Station DMA:** Los Angeles, CA. **Rank:** 2.

Nielsen Data: Not available.

KTLA-TV
Ch. 5

Network Service: CW.

Licensee: KTLA Inc., PO Box 500, 5800 Sunset Blvd, Los Angeles, CA 90028.

Studio: 5800 Sunset Blvd, Los Angeles, CA 90028.

Mailing Address: 5800 Sunset Blvd, Los Angeles, CA 90028.

Phone: 323-460-5500. **Fax:** 323-460-5405 (news).

Web Site: <http://www.ktla.com>

Technical Facilities: Channel No. 5 (76-82 MHz). Authorized power: 44.7-kw visual, 8.32-kw aural. Antenna: 3202-ft above av. terrain, 456-ft. above ground, 6155-ft. above sea level.

Latitude 34° 13' 36"
Longitude 118° 03' 56"

Requests CP for change to 80-kw visual, 3205-ft above av. terrain, 459-ft. above ground, 6158-ft. above sea level; lat. 34° 13' 36", long. 118° 003' 56", BPCT-20041019AAR.

Transmitter: Mount Wilson antenna farm.

Note: Latitude and longitude coordinates shown are based on the North American Datum of 1927 (NAD 27) as currently required by the Mass Media Bureau of the FCC.

Multichannel TV Sound: Stereo and separate audio program.

Satellite Earth Stations: Transmitter Harris; Scientific-Atlanta, 7-meter Ku-band; Scientific-Atlanta, 10-meter C-band; Vertex, 4.5-meter C-band; Satcom Technologies, 5-meter C-band; Vertex, M/A-Com receivers.

SNG Mobile Dish: Wolfcoach.

Ownership: Tribune Broadcasting Co. (Group Owner).

Began Operation: January 22, 1947. Transfer of control from public shareholders of the Tribune Co. to Tribune Employee Stock Ownership Plan approved by FCC November 30, 2007. Sale to present owner by KKR Assoc., et al., approved by FCC October 4, 1985. Previous sale approved by FCC March 28, 1983. Sale to Gene Autry & The Signal Cos. by Paramount Television Productions approved by FCC May 13, 1964.

Represented (sales): TeleRep Inc.

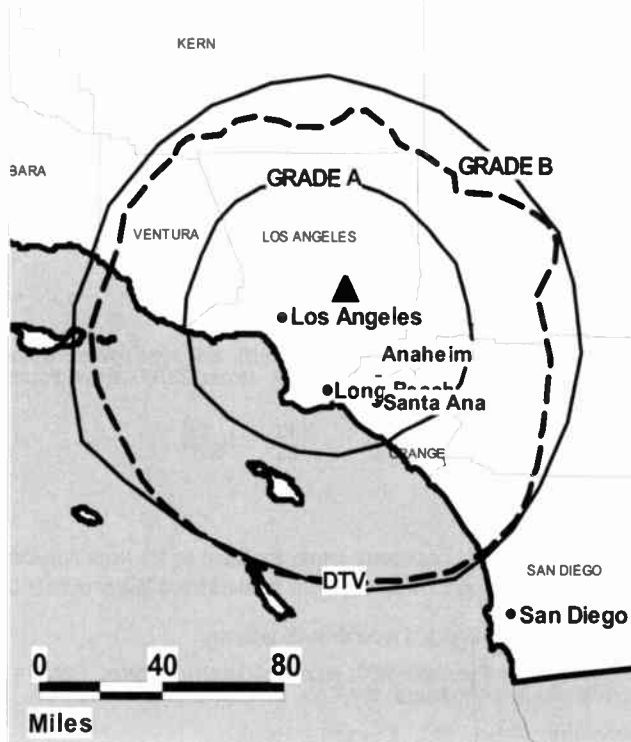
Represented (legal): Dow Lohnes PLLC.

Represented (engineering): Hammett & Edison Inc.

Personnel:

- John Vitanovec, Interim General Manager.
- John Moczulski, Vice President, Programming & Marketing.
- Gordon Peppers, General Sales Manager.
- Mike Brown, Local Sales Manager.
- Richard Kelly Neal, Local Sales Manager.
- Steve Duarte, National Sales Manager.
- David Cox, Engineering Director.
- Alison Horn, Brand Solutions Manager.
- Allison Hunter, Assistant News Director.
- Michael E. Weiner, Finance Director.
- Gretchen Dible, Research Director.
- Jymm Adams, Marketing & Brand Management Director.

KTLA-TV BPCT-19870508KT GRANTED: 7/13/1987



© 2009 Warren Communications News

Barbara Lopez-Nash, Human Resources Director, West Coast.

Chris Reilly, Production Director.

Guadalupe Ramirez, Traffic Manager.

Richard Goldner, News Director.

Ray Gonzales, Public Affairs Director.

City of License: Los Angeles. **Station DMA:** Los Angeles, CA. **Rank:** 2.

Circulation © 2008 Nielsen. Coverage based on Nielsen study.

GrandTotal	Cable TV Households	Non-cable TV Households	Total TV Households
Estimated Station Totals *	2,976,350	2,992,520	5,968,870
Average Weekly Circulation (2008)	1,441,012	1,382,915	2,823,927
Average Daily Circulation (2008)			988,554
Station DMA Total	Cable TV Households	Non-cable TV Households	Total TV Households
Estimated Station Totals *	2,798,940	2,806,680	5,605,620
Average Weekly Circulation (2008)	1,423,648	1,370,914	2,794,562
Average Daily Circulation (2008)			984,236
Other DMA Total	Cable TV Households	Non-cable TV Households	Total TV Households
Estimated Station Totals *	177,410	185,840	363,250
Average Weekly Circulation (2008)	17,364	12,001	29,365
Average Daily Circulation (2008)			4,318

*Estimated station totals are sums of the Nielsen TV and Cable TV household estimates for each county in which the station registers viewing of more than 5% as per the Nielsen Survey Methods.

KTTV
Ch. 11

Network Service: FOX.

Licensee: Fox Television Stations Inc., 5151 Wisconsin Ave. NW, c/o Molly Pauker, Washington, DC 20016.

Studio: 1999 S. Bundy Dr., Los Angeles, CA 90025.

Mailing Address: 1999 S. Bundy Dr., Los Angeles, CA 90025.

Phone: 310-584-2000. **Fax:** 310-584-2116.

E-mail: john.frenzel@foxtv.com

Web Site: http://www.myfoxtla.com

Technical Facilities: Channel No. 11 (198-204 MHz). Authorized power: 166-kw visual, 20-kw aural. Antenna: 2940-ft above av. terrain, 237-ft. above ground, 5907-ft. above sea level.

Latitude 34° 13' 29"
Longitude 118° 03' 47.1"

Transmitter: Mount Wilson.

Note: Latitude and longitude coordinates shown are based on the North American Datum of 1927 (NAD 27) as currently required by the Mass Media Bureau of the FCC.

Multichannel TV Sound: Stereo and separate audio program.

Satellite Earth Station: Transmitter NEC; Andrew, 4.5-meter; Wegener, Standard Communications, Scientific-Atlanta, M/A-Com, DX Engineering receivers.

SNG Mobile Dish: Midwest MCL, 2.6-meter Ku-band.

Ownership: Fox Television Holdings Inc. (Group Owner).

Began Operation: January 7, 1949. Sale to present owner by Metromedia approved by FCC November 14, 1985. Sale to Metromedia by Los Angeles Times and Mirror approved by FCC May 28, 1963 (Television Digest, Vol. 3:3, 22).

Represented (legal): Skadden, Arps, Slate, Meagher & Flom LLP.

Represented (sales): Petry Television Inc.

Personnel:

Kevin Hale, Vice President & General Manager.

Will Dishong, Vice President, Broadcast Operations.

Stuart Evans, Vice President & Sales Director.

Tom Sheehy, Vice President & General Sales Manager.

Stephanie Coyle, Vice President, Finance.

Audrey Weiss, Local Sales Manager.

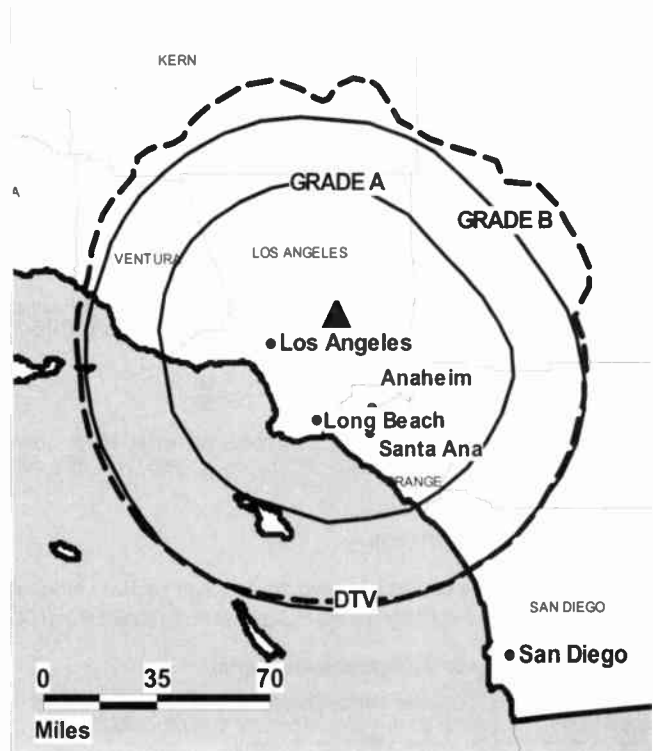
Jose Rios, News Director.

John Frenzel, Publicity Director.

Jill Brow-Weller, Research Director.

Mildred Sibley, Traffic Manager.

KTTV BPCT-4590



© 2009 Warren Communications News

City of License: Los Angeles. **Station DMA:** Los Angeles, CA. **Rank:** 2.

Circulation © 2008 Nielsen. Coverage based on Nielsen study.

GrandTotal	Cable TV Households	Non-cable TV Households	Total TV Households
Estimated Station Totals *	2,805,430	3,137,070	5,942,500
Average Weekly Circulation (2008)	1,794,316	1,757,745	3,552,061
Average Daily Circulation (2008)			1,417,721
Station DMA Total	Cable TV Households	Non-cable TV Households	Total TV Households
Estimated Station Totals *	2,798,940	2,806,680	5,605,620
Average Weekly Circulation (2008)	1,793,399	1,733,958	3,527,357
Average Daily Circulation (2008)			1,414,757
Other DMA Total	Cable TV Households	Non-cable TV Households	Total TV Households
Estimated Station Totals *	6,490	330,390	336,880
Average Weekly Circulation (2008)	917	23,787	24,704
Average Daily Circulation (2008)			2,964

*Estimated station totals are sums of the Nielsen TV and Cable TV household estimates for each county in which the station registers viewing of more than 5% as per the Nielsen Survey Methods.

KTTV-DT
Ch. 65

Network Service: FDX.

Licensee: Fox Television Stations Inc., 5151 Wisconsin Ave. NW, c/o Molly Pauker, Washington, DC 20016.

Studio: 1999 S. Bundy Dr., Los Angeles, CA 90025.

Mailing Address: 1999 S. Bundy Dr., Los Angeles, CA 90025.

Phone: 310-584-2000. **Fax:** 310-584-2116.

E-mail: john.frenzel@foxtv.com

Web Site: http://www.myfoxtv.com

Technical Facilities: Channel No. 65 (776-782 MHz). Authorized power: 1000-kw visual, aural. Antenna: 2959-ft above av. terrain, 187-ft. above ground, 5856-ft. above sea level.

Latitude	34°	13'	29"
Longitude	118°	03'	48"

Requests modification of CP for change to 115-kw visual, 3018-ft above av. terrain, 219-ft. above ground, 5891-ft. above sea level; BMPCDT-20080616AAK.

Holds CP for change to channel number 11, 15-kw visual, 3008-ft above av. terrain, 219-ft. above ground, 5891-ft. above sea level; lat. 34° 13' 29", long. 118° 03' 47", BPCDT-20080319ACL.

Note: Latitude and longitude coordinates shown are based on the North American Datum of 1927 (NAD 27) as currently required by the Mass Media Bureau of the FCC.

Ownership: Fox Television Holdings Inc. (Group Owner).

Began Operation: August 15, 2000. Standard Definition. Station plans to broadcast digitally on its analog channel allotment.

Represented (legal): Skadden, Arps, Slate, Meagher & Flom LLP.

Personnel:

Kevin Hale, Vice President & General Manager.

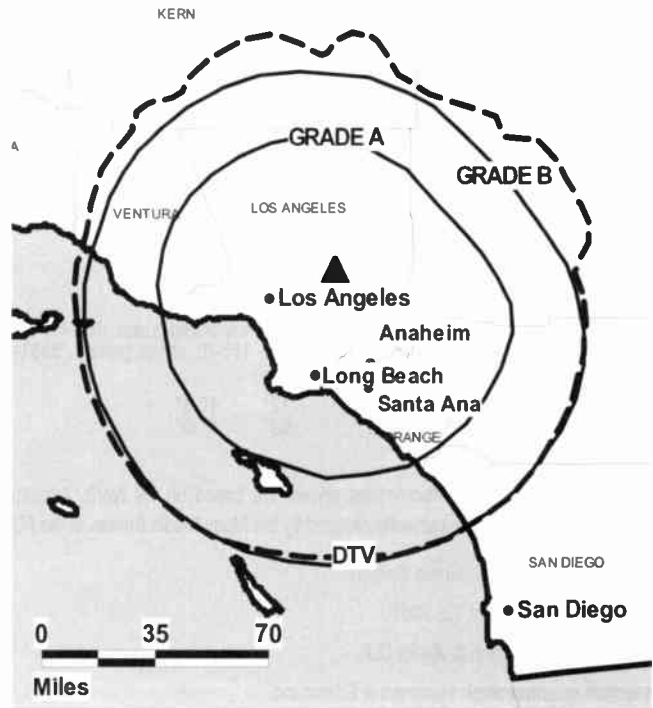
Will Dishong, Vice President, Broadcast Operations.

Stuart Evans, Vice President & Sales Director.

Tom Sheehy, Vice President & General Sales Manager.

Stephanie Coyle, Vice President, Finance.

KTTV-DT BPCDT-20080319ACL GRANTED: 3/20/2008



© 2009 Warren Communications News

Audrey Weiss, Local Sales Manager.

Jose Rios, News Director.

John Frenzel, Publicity Director.

Jill Brow-Weller, Research Director.

Mildred Sibley, Traffic Manager.

City of License: Los Angeles. Station DMA: Los Angeles, CA. Rank: 2.

Nielsen Data: Not available.

KWHY-DT

Ch. 42

Network Service: IND.

Licensee: NBC Telemundo License Co., 1299 Pennsylvania Ave. NW, 11th Floor, c/o NBC Inc., Washington, DC 20004.

Studio: 3000 W Alameda, Burbank, CA 91523.

Mailing Address: 3400 W Olive Ave, Ste 600, Burbank, CA 91505.

Phone: 818-260-5822. **Fax:** 818-260-5805.

E-mail: administracion@canal22.tv

Web Site: <http://www.kwhy.com>

Technical Facilities: Channel No. 42 (638-644 MHz). Authorized power: 486-kw max. visual, aural. Antenna: 2926-ft above av. terrain, 125-ft. above ground, 5551-ft. above sea level.

Latitude	34°	12'	47.8"
Longitude	118°	03'	41.0"

Note: Latitude and longitude coordinates shown are based on the North American Datum of 1927 (NAD 27) as currently required by the Mass Media Bureau of the FCC.

Ownership: NBC Universal (Group Owner).

Began Operation: February 12, 2002.

Represented (legal): Cohn & Marks LLP.

Represented (engineering): Hammett & Edison Inc.

Personnel:

Raul Rodriguez, General Manager.

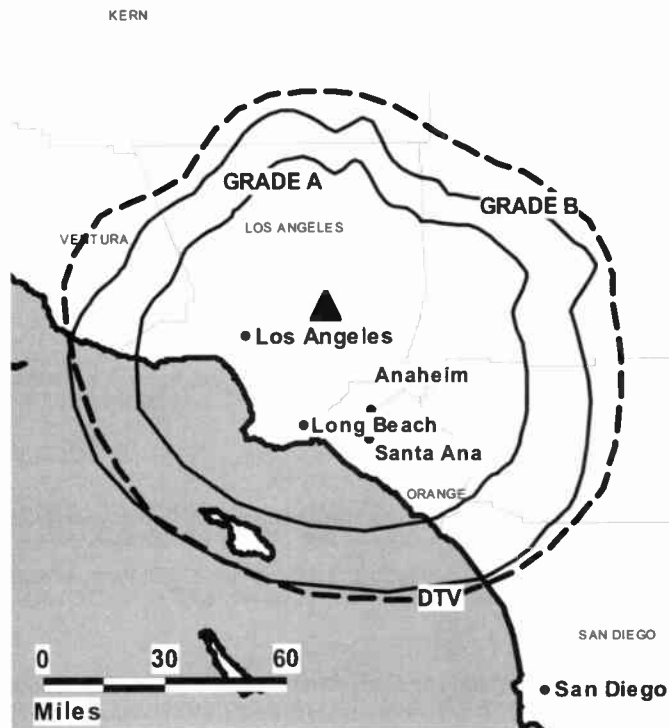
Richard Westcott, Engineering Director.

Leticia Garcia, Local Sales Manager.

Erma Barrios, Local Sales Manager.

Olga Aguilar, Programming Administrator.

KWHY-DT BMPCDT-20000428ABX GRANTED: 5/17/2004



© 2009 Warren Communications News

David Moran, Production Manager.

Mirna Recarte, Traffic Manager.

City of License: Los Angeles. **Station DMA:** Los Angeles, CA. **Rank:** 2.

Nielsen Data: Not available.

KWHY-TV

Ch. 22

Network Service: IND.

Licensee: NBC Telemundo License Co., 1299 Pennsylvania Ave. NW, 11th Floor, c/o NBC Inc., Washington, DC 20004.

Studio: 3000 W Alameda, Burbank, CA 91523.

Mailing Address: 3400 W Olive Ave, Ste 600, Burbank, CA 91505.

Phone: 818-260-5822. **Fax:** 812-260-5805.

E-mail: administracion@canal22.tv

Web Site: http://www.kwhy.com

Technical Facilities: Channel No. 22 (518-524 MHz). Authorized power: 2630-kw max. visual, 263-kw aural. Antenna: 2933-ft above av. terrain, 180-ft. above ground, 5869-ft. above sea level.

Latitude 34° 13' 36"
Longitude 118° 03' 59"

Transmitter: Mount Wilson antenna farm, 15-mi. N of Los Angeles.

Note: Latitude and longitude coordinates shown are based on the North American Datum of 1927 (NAD 27) as currently required by the Mass Media Bureau of the FCC.

Satellite Earth Station: Transmitter Comark; Comtech, 5-meter KC-band; Omni receivers.

Ownership: NBC Universal (Group Owner).

Began Operation: March 25, 1963. Central Broadcasting took station off the air March 9, 1964 (Television Digest, Vol. 4:11). Sale by Central Broadcasting Corp. approved by FCC July 29, 1964 (Vol. 4:11, 31). Resumed operation May 2, 1965 (Vol. 5:20). Subscription TV began July 23, 1978. Sale to Harriscop Corp. by Coast TV Broadcasting approved by FCC November 20, 1981. Sale to Telemundo Holdings Inc. by Harriscop Corp. approved by FCC April 26, 2001. Transfer to present owner by Telemundo Holdings Inc. approved by FCC April 10, 2002 (Vol. 42:15).

Represented (legal): Cohn & Marks LLP.

Represented (engineering): Hammett & Edison Inc.

Personnel:

Raul Rodriguez, General Manager.

Richard Westcott, Engineering Director.

Leticia Garcia, Local Sales Manager.

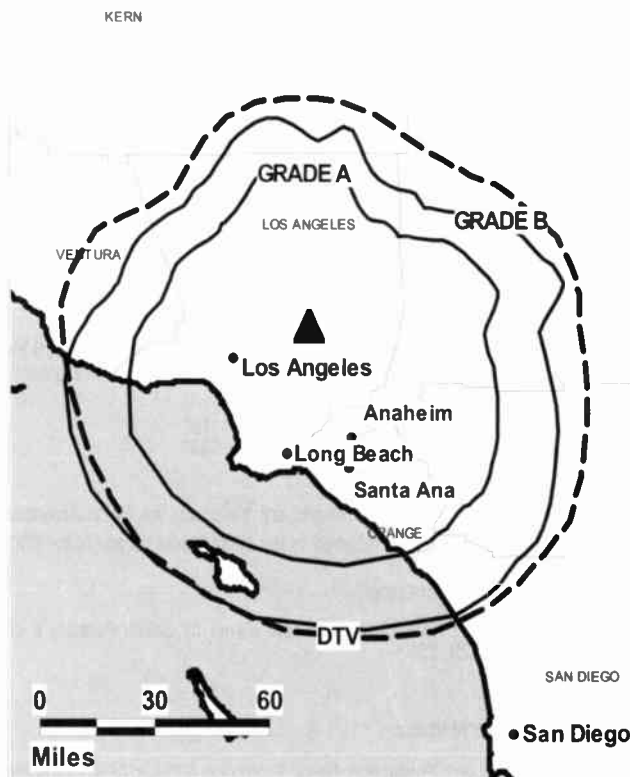
Erma Barrios, Local Sales Manager.

Olga Aguilar, Programming Administrator.

David Moran, Production Manager.

Mirna Recarte, Traffic Manager.

KWHY-TV BPCT-19920302KG GRANTED: 6/30/1992



© 2009 Warren Communications News

City of License: Los Angeles. **Station DMA:** Los Angeles, CA. **Rank:** 2.

Circulation © 2008 Nielsen. Coverage based on Nielsen study.

GrandTotal	Cable TV Households	Non-cable TV Households	Total TV Households
Estimated Station Totals *	2,605,760	2,806,680	5,412,440
Average Weekly Circulation (2008)	272,512	558,763	831,275
Average Daily Circulation (2008)			313,759
Station DMA Total	Cable TV Households	Non-cable TV Households	Total TV Households
Estimated Station Totals *	2,605,760	2,806,680	5,412,440
Average Weekly Circulation (2008)	272,512	558,763	831,275
Average Daily Circulation (2008)			313,759

*Estimated station totals are sums of the Nielsen TV and Cable TV household estimates for each county in which the station registers viewing of more than 5% as per the Nielsen Survey Methods.

KNSO
Ch. 51

Network Service: TMO.

Licensee: NBC Telemundo License Co., 1299 Pennsylvania Ave. NW, 11th Floor, c/o NBC Inc., Washington, DC 20004.

Studio: 30 River Park Pl W, Ste 200, Fresno, CA 93270.

Mailing Address: 30 River Park Pl W, Ste 200, Fresno, CA 93270.

Phone: 559-252-5101. Fax: 559-252-2747.

Web Site: <http://www.telemundofresno.com>

Technical Facilities: Channel No. 51 (692-698 MHz). Authorized power: 5000-kw max. visual, aural. Antenna: 1831-ft above av. terrain, 174-ft. above ground, 4619-ft. above sea level.

Latitude 37° 04' 19"
Longitude 119° 25' 49"

Note: Latitude and longitude coordinates shown are based on the North American Datum of 1927 (NAD 27) as currently required by the Mass Media Bureau of the FCC.

Ownership: NBC Universal (Group Owner).

Began Operation: March 22, 1996. Sale to present owner by Sainte Partners II LP approved by FCC January 29, 2003.

Personnel:

Alberto Martinez, General Manager.

Daniel Rodriguez, Operations, Production, News, Promotion & Public Affairs Director.

Manuel Cervantes, General Sales Manager.

Federico Velasco, Local Sales Manager.

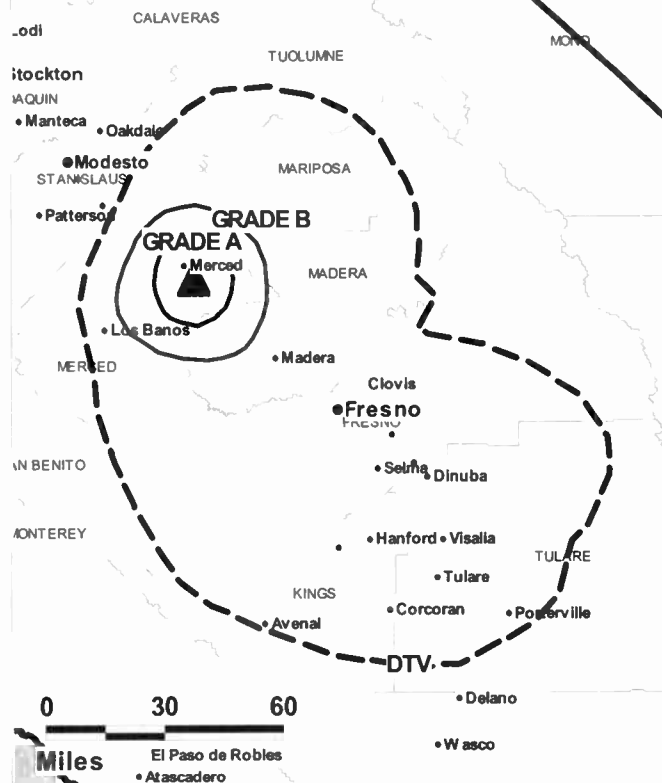
Richard Bennett, Chief Engineer.

Maria Vasquez, Traffic Manager.

City of License: Merced. Station DMA: Fresno-Visalia, CA. Rank: 55.

WARREN'S **Washington Internet Daily**
Covering the politics and policies of the internet.
FREE 30-DAY TRIAL—call 800-771-9202 or visit www.warren-news.com

KNSO BMPCT-20010213ABN GRANTED: 9/4/2001



© 2009 Warren Communications News

Circulation © 2008 Nielsen. Coverage based on Nielsen study.

GrandTotal	Cable TV Households	Non-cable TV Households	Total TV Households
Estimated Station Totals *	228,870	333,220	562,090
Average Weekly Circulation (2008)	17,665	37,043	54,708
Average Daily Circulation (2008)			26,248
Station DMA Total	Cable TV Households	Non-cable TV Households	Total TV Households
Estimated Station Totals *	228,870	333,220	562,090
Average Weekly Circulation (2008)	17,665	37,043	54,708
Average Daily Circulation (2008)			26,248

*Estimated station totals are sums of the Nielsen TV and Cable TV household estimates for each county in which the station registers viewing of more than 5% as per the Nielsen Survey Methods.

KNSO-DT
Ch. 5

Network Service: TMO.

Licensee: NBC Telemundo License Co., 1299 Pennsylvania Ave. NW, 11th Floor, c/o NBC Inc., Washington, DC 20004.

Studio: 30 River Park Pl W, Ste 200, Fresno, CA 93720.

Mailing Address: 30 River Park Pl W, Ste 200, Fresno, CA 93720.

Phone: 559-252-5101. **Fax:** 559-252-2747.

Web Site: <http://www.telemundofresno.com>

Technical Facilities: Channel No. 5 (76-82 MHz). Authorized power: 7-kw visual, aural. Antenna: 1842-ft above av. terrain, 133-ft. above ground, 4579-ft. above sea level.

Latitude	37°	04'	19"
Longitude	119°	25'	49"

Requests CP for change to 45-kw visual, 2041-ft above av. terrain, 285-ft. above ground, 4731-ft. above sea level; BPCDT-20080620ADF.

Holds CP for change to channel number 11, 50-kw visual, 1877-ft above av. terrain, 174-ft. above ground, 4619-ft. above sea level; BPCDT-20080314ACL.

Note: Latitude and longitude coordinates shown are based on the North American Datum of 1927 (NAD 27) as currently required by the Mass Media Bureau of the FCC.

Ownership: NBC Universal (Group Owner).

Began Operation: Station operating; no on-air date

Personnel:

Alberto Martinez, General Manager.

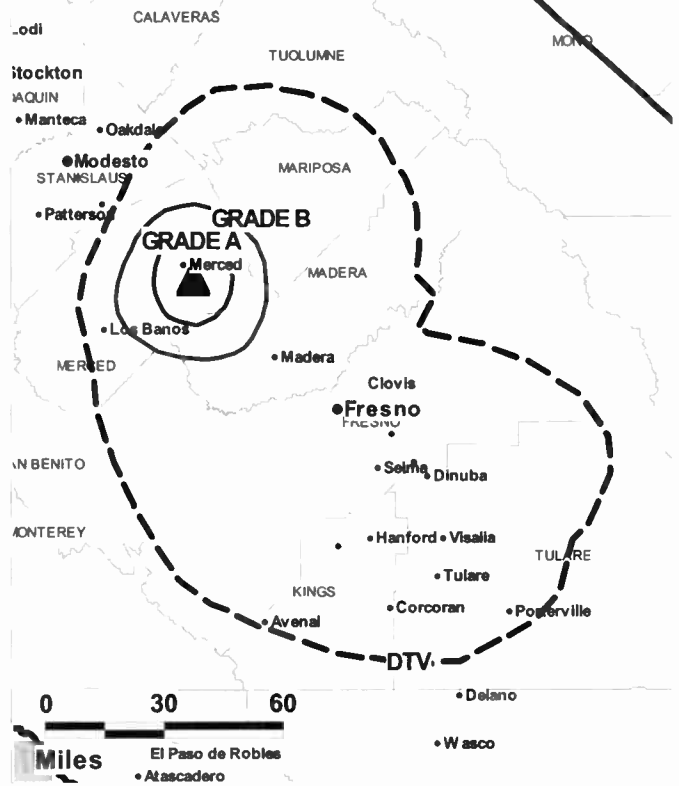
Daniel Rodriguez, Operations, Production, News, Promotion & Public Affairs Director.

Manuel Cervantes, General Sales Manager.

Federico Velasco, Local Sales Manager.

Richard Bennett, Chief Engineer.

KNSO-DT BPCDT-20080314ACL GRANTED: 3/31/2008



© 2009 Warren Communications News

Maria Vasquez, Traffic Manager.

City of License: Merced. **Station DMA:** Fresno-Visalia, CA. **Rank:** 55.

Nielsen Data: Not available.

KUVS-DT
Ch. 18

Network Service: UNV.

Licensee: KUVS License Partnership GP, 1999 Avenue of the Stars, Suite 3050, Los Angeles, CA 90067.

Studio: 1710 Arden Way, Sacramento, CA 95818.

Mailing Address: 1710 Arden Way, Sacramento, CA 95818.

Phone: 916-614-1900. **Fax:** 916-614-1902.

E-mail: druiz@univision.net

Web Site: <http://www.univision.com>

Technical Facilities: Channel No. 18 (494-500 MHz). Authorized power: 500-kw max. visual, aural. Antenna: 1821-ft above av. terrain, 239-ft. above ground, 2989-ft. above sea level.

Latitude	38°	07'	07"
Longitude	120°	43'	27"

Note: Latitude and longitude coordinates shown are based on the North American Datum of 1927 (NAD 27) as currently required by the Mass Media Bureau of the FCC.

Ownership: Univision Communications Inc. (Group Owner).

Began Operation: November 1, 2002. Standard Definition.

Represented (legal): Covington & Burling.

Personnel:

Steve Stuck, General Manager.

Maria Delrio, General Sales Manager.

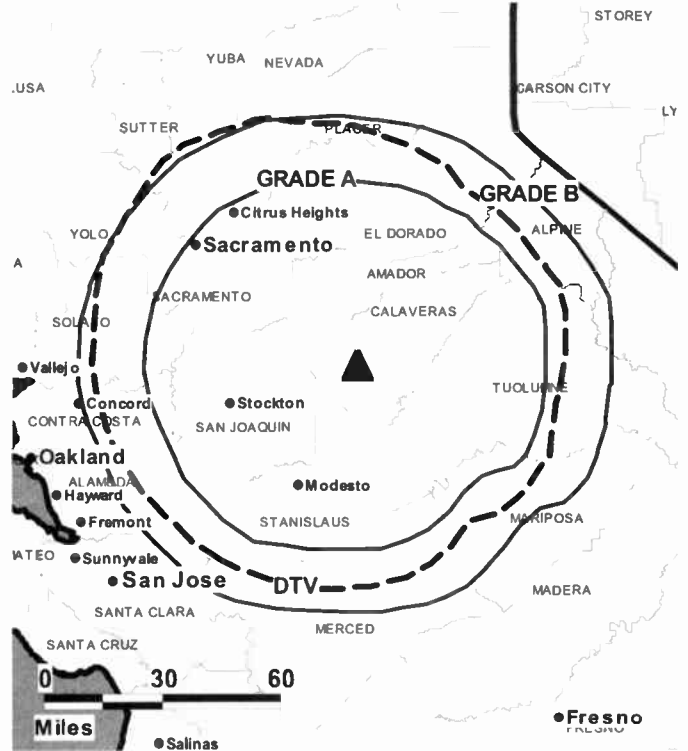
Isabella Gonzalez, News Director.

Bill Mouzakis, Chief Engineer.

Gary Downs, Controller.

Lisa Mark, Traffic Manager.

KUVS-DT BMPCDT-20000501AIY GRANTED: 11/9/2000



© 2009 Warren Communications News

Carolyn Gore, Public Affairs Director.

City of License: Modesto. **Station DMA:** Sacramento-Stockton-Modesto, CA.

Rank: 20.

Nielsen Data: Not available.

KUVS-TV

Ch. 19

Network Service: UNV.

Licensee: KUVS License Partnership GP, 1999 Avenue of the Stars, Suite 3050, Los Angeles, CA 90067.

Studio: 1710 Arden Way, Sacramento, CA 95818.

Mailing Address: 1710 Arden Way, Sacramento, CA 95818.

Phone: 916-614-1900. **Fax:** 916-614-1902.

E-mail: druzi@univision.net

Web Site: http://www.univision.com

Technical Facilities: Channel No. 19 (500-506 MHz). Authorized power: 5000-kw max. visual, 500-kw aural. Antenna: 1890-ft above av. terrain, 308-ft. above ground, 3058-ft. above sea level.

Latitude 38° 07' 07"
Longitude 120° 43' 27"

Note: Latitude and longitude coordinates shown are based on the North American Datum of 1927 (NAD 27) as currently required by the Mass Media Bureau of the FCC.

Satellite Earth Stations: Transmitter Townsend; RCA, 3.6-meter Ku-band; DH Satellite, 4.5-meter KC-band; Comtech, 5-meter C-band; Standard Agile Omni, Scientific-Atlanta receivers.

Ownership: Univision Communications Inc. (Group Owner).

Began Operation: August 26, 1966. Transfer of control to Broadcasting Media Partners Inc. approved by FCC March 27, 2007. Sale to present owner by Chester Smith et al. (Sainte Ltd.) approved by FCC March 6, 1997.

Represented (sales): Univision.

Represented (legal): Covington & Burling.

Personnel:

Steve Stuck, General Manager.

Maria Delrio, General Sales Manager.

Isabella Gonzalez, News Director.

Bill Mouzakis, Chief Engineer.

Gary Downs, Controller.

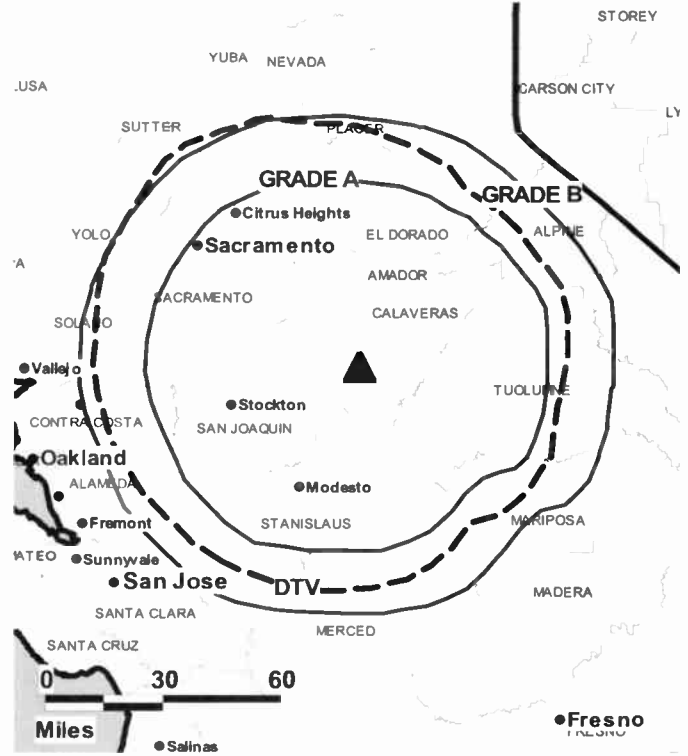
Lisa Mark, Traffic Manager.

Carolyn Gore, Public Affairs Director.

City of License: Modesto. **Station DMA:** Sacramento-Stockton-Modesto, CA.

Rank: 20.

KUVS-TV BPCT-19991213ABR GRANTED: 5/2/2000



© 2009 Warren Communications News

Circulation © 2008 Nielsen. Coverage based on Nielsen study.

GrandTotal	Cable TV Households	Non-cable TV Households	Total TV Households
Estimated Station Totals *	564,210	307,040	871,250
Average Weekly Circulation (2008)	39,136	37,645	76,781
Average Daily Circulation (2008)			53,687
Station DMA Total	Cable TV Households	Non-cable TV Households	Total TV Households
Estimated Station Totals *	564,210	265,290	829,500
Average Weekly Circulation (2008)	39,136	34,806	73,942
Average Daily Circulation (2008)			52,267
Other DMA Total	Cable TV Households	Non-cable TV Households	Total TV Households
Estimated Station Totals *	0	41,750	41,750
Average Weekly Circulation (2008)	0	2,839	2,839
Average Daily Circulation (2008)			1,420

*Estimated station totals are sums of the Nielsen TV and Cable TV household estimates for each county in which the station registers viewing of more than 5% as per the Nielsen Survey Methods.

KION-DT
Ch. 32

Network Service: CW, CBS.

Licensee: Cowles California Media Co., W 999 Riverside Ave, Spokane, WA 99201-1006.

Studio: 1550 Moffett St., Salinas, CA 93905.

Mailing Address: PO Box 3560, Salinas, CA 93912.

Phone: 831-422-3500. **Fax:** 831-754-1120.

E-mail: kimmeyenberg@clearchannel.com

Web Site: http://www.kion46.com

Technical Facilities: Channel No. 32 (578-584 MHz). Authorized power: 46-kw max. visual, aural. Antenna: 2487-ft above av. terrain, 161-ft. above ground, 3550-ft. above sea level.

Latitude	36°	32'	05"
Longitude	121°	37'	14"

Note: Latitude and longitude coordinates shown are based on the North American Datum of 1927 (NAD 27) as currently required by the Mass Media Bureau of the FCC.

LMA: Local marketing agreement with KCBA-DT (F), Salinas.

Ownership: Cowles Co. (Group Owner).

Began Operation: June 4, 2003.

Represented (sales): Katz Media Group.

Represented (legal): Skadden, Arps, Slate, Meagher & Flom LLP.

Personnel:

Tom Randour, Vice President & General Manager.

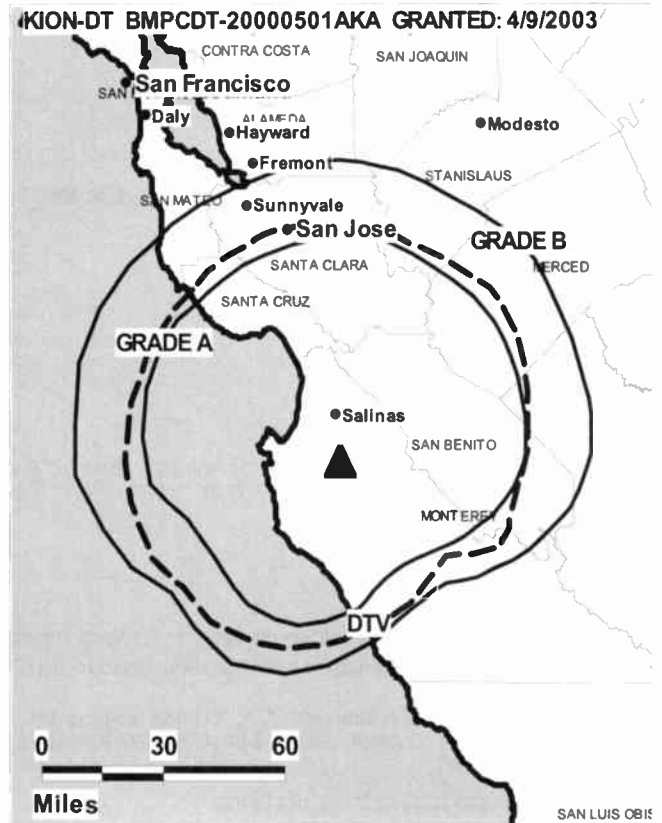
Steve Ellzey, Vice President, Sales & Marketing.

Denise Clodjeaux, News Director.

Adam Perez, Chief Engineer.

Kim Meyenberg, Programming & Promotions Director.

Monica Escobedo, Traffic Manager.



© 2009 Warren Communications News

William Lyon, Creative Services Director.

Rick Gomez, Special Projects Coordinator.

James Stephens, Controller.

City of License: Monterey. **Station DMA:** Monterey-Salinas, CA. **Rank:** 124.

Nielsen Data: Not available.

KION-TV
Ch. 46

Network Service: CBS.

Licensee: Cowles California Media Co., W 999 Riverside Ave, Spokane, WA 99201-1006.

Studio: 1550 Moffett St., Salinas, CA 93905.

Mailing Address: PO Box 3560, Salinas, CA 93912.

Phone: 831-422-3500. **Fax:** 831-754-1120.

E-mail: kimmeyenberg@clearchannel.com

Web Site: http://www.kion46.com

Technical Facilities: Channel No. 46 (662-668 MHz). Authorized power: 1350-kw max. & 447-kw horizontal visual, 135-kw & 44.7-kw horizontal aural. Antenna: 2530-ft above av. terrain, 222-ft. above ground, 3612-ft. above sea level.

Latitude 36° 32' 05"
Longitude 121° 37' 14"

Transmitter: Mount Toro, 6-mi. S of Speckles, Monterey.

Note: Latitude and longitude coordinates shown are based on the North American Datum of 1927 (NAD 27) as currently required by the Mass Media Bureau of the FCC.

Multichannel TV Sound: Stereo only.

Satellite Earth Stations: Transmitter Acrodyne; Scientific-Atlanta, 7-meter C-band; Scientific-Atlanta, 4.6-meter C-band; Scientific-Atlanta receivers.

LMA: Local marketing agreement with KCBA (F), Salinas.

Ownership: Cowles Co. (Group Owner).

Began Operation: February 2, 1969. Sale to Retlaw Enterprises Inc. by Monterey-Salinas TV Inc. approved by FCC August 27, 1979. Sale to Harron Communications Corp. by Retlaw approved by FCC March 11, 1993. Sale to The Ackerley Group by Harron Communications Corp. approved by FCC January 5, 2000. In stock swap, Clear Channel Broadcasting Inc. acquired The Ackerley Group. FCC approved deal May 29, 2002. Sale to Newport Television LLC by Clear Channel Communications Inc. approved by FCC November 29, 2007. To comply with FCC's duopoly rules, sale to present owner by Newport Television LLC approved by FCC February 27, 2008.

Represented (sales): Katz Media Group.

Represented (legal): Skadden, Arps, Slate, Meagher & Flom LLP.

Personnel:

Tom Randour, Vice President & General Manager.

Steve Ellzey, Vice President, Sales & Marketing.

Denise Clodjeaux, News Director.

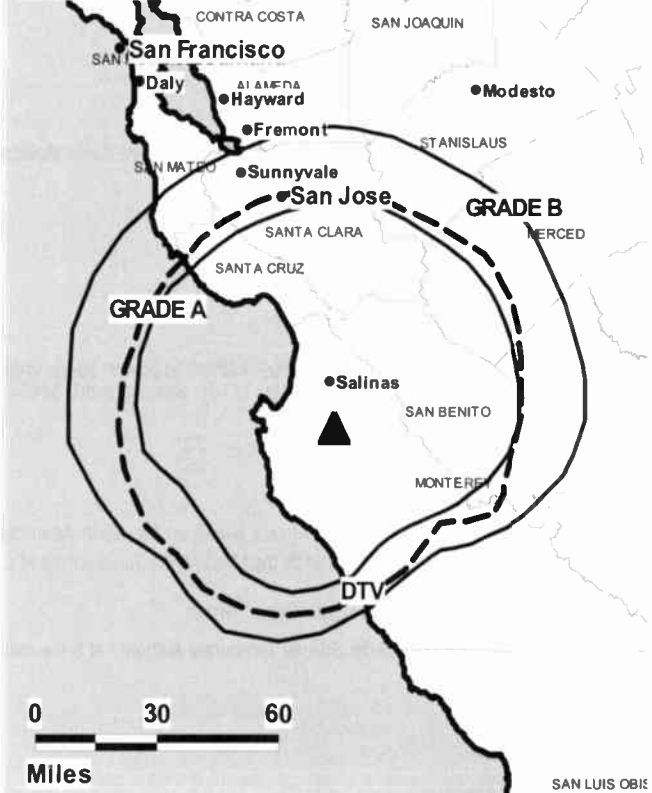
Kim Meyenberg, Programming & Promotions Director.

Adam Perez, Chief Engineer.

Rick Gomez, Special Projects Coordinator.

Monica Escobedo, Traffic Manager.

KION-TV BPCT-19820622KG GRANTED: 7/30/1982



© 2009 Warren Communications News

William Lyon, Creative Services Director.

James Stephens, Controller.

City of License: Monterey. **Station DMA:** Monterey-Salinas, CA. **Rank:** 124.

Circulation © 2008 Nielsen. Coverage based on Nielsen study.

GrandTotal	Cable TV Households	Non-cable TV Households	Total TV Households
Estimated Station Totals *	132,720	90,180	222,900
Average Weekly Circulation (2008)	69,356	29,135	98,491
Average Daily Circulation (2008)			39,393

Station DMA Total	Cable TV Households	Non-cable TV Households	Total TV Households
Estimated Station Totals *	132,720	90,180	222,900
Average Weekly Circulation (2008)	69,356	29,135	98,491
Average Daily Circulation (2008)			39,393

*Estimated station totals are sums of the Nielsen TV and Cable TV household estimates for each county in which the station registers viewing of more than 5% as per the Nielsen Survey Methods.

KSMS-DT

Ch. 31

Network Service: UNV.

Grantee: Entravision Holdings LLC, 2425 Olympic Blvd., Suite 6000 W, Santa Monica, CA 90404.

Studio: 67 Garden Court, Monterey, CA 93940.

Mailing Address: 67 Garden Court, Monterey, CA 93940.

Phone: 831-373-6767; 831-642-4400. **Fax:** 831-373-6700.

Web Site: <http://www.entravision.com>

Technical Facilities: Channel No. 31 (572-578 MHz). Authorized power: 50-kw max. visual, aural. Antenna: 2299-ft above av. terrain, 171-ft. above ground, 3248-ft. above sea level.

Latitude	36°	45'	23"
Longitude	121°	30'	05"

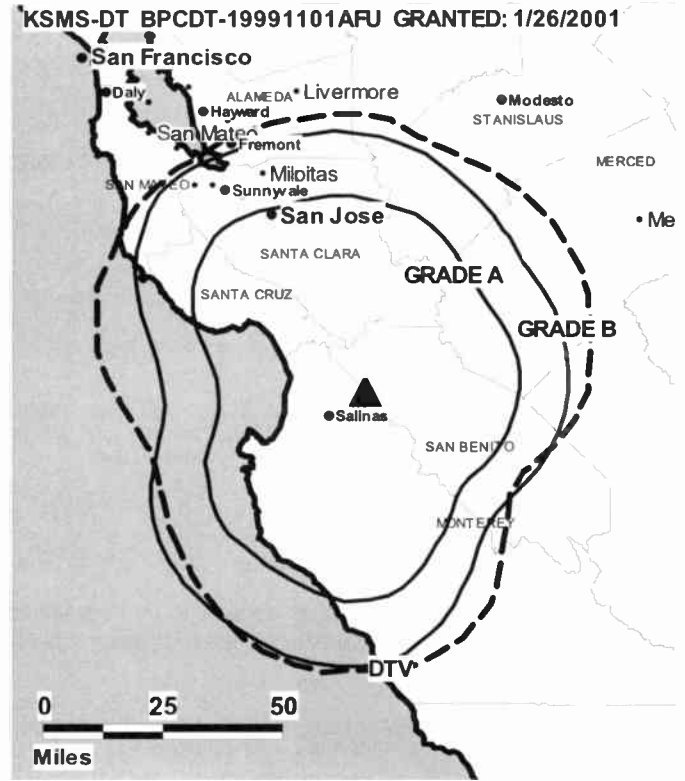
Note: Latitude and longitude coordinates shown are based on the North American Datum of 1927 (NAD 27) as currently required by the Mass Media Bureau of the FCC.

Ownership: Entravision Communications Corp. (Group Owner).

Began Operation: Station operating under Special Temporary Authority at 5-kw max. visual; no on-air date

Personnel:

- Walter F. Ulloa**, President.
- Aaron Scoby**, General Manager.
- Jenny Harrison**, Local Sales Manager.
- Chip Thomas**, National Sales Manager.
- Sidel Soto**, News Director.
- Mike Goldberg**, Chief Engineer.
- Rafael Manzo**, Production Director.



© 2009 Warren Communications News

Betty Oegan, Traffic Manager.

City of License: Monterey. **Station DMA:** Monterey-Salinas, CA. **Rank:** 124.

Nielsen Data: Not available.

KSMS-TV

Ch. 67

Network Service: UNV.

Licensee: Entravision Holdings LLC, 2425 Olympic Blvd., Suite 6000 W, Santa Monica, CA 90404.

Studio: 67 Garden Court, Monterey, CA 93940.

Mailing Address: 67 Garden Court, Monterey, CA 93940.

Phone: 831-373-6767; 831-642-4400. **Fax:** 831-373-6700.

Web Site: <http://www.entravision.com>

Technical Facilities: Channel No. 67 (788-794 MHz). Authorized power: 1260-kw max. visual, aural. Antenna: 2299-ft above av. terrain, 200-ft. above ground, 3260-ft. above sea level.

Latitude 36° 45' 23"
Longitude 121° 30' 05"

Transmitter: Fremont Peak.

Note: Latitude and longitude coordinates shown are based on the North American Datum of 1927 (NAD 27) as currently required by the Mass Media Bureau of the FCC.

Ownership: Entravision Communications Corp. (Group Owner).

Began Operation: September 1, 1986.

Represented (sales): Univision.

Represented (legal): Thompson Hine LLP.

Personnel:

Walter F. Ulloa, President.

Aaron Scoby, General Manager.

Jenny Harrison, Local Sales Manager.

Chip Thomas, National Sales Manager.

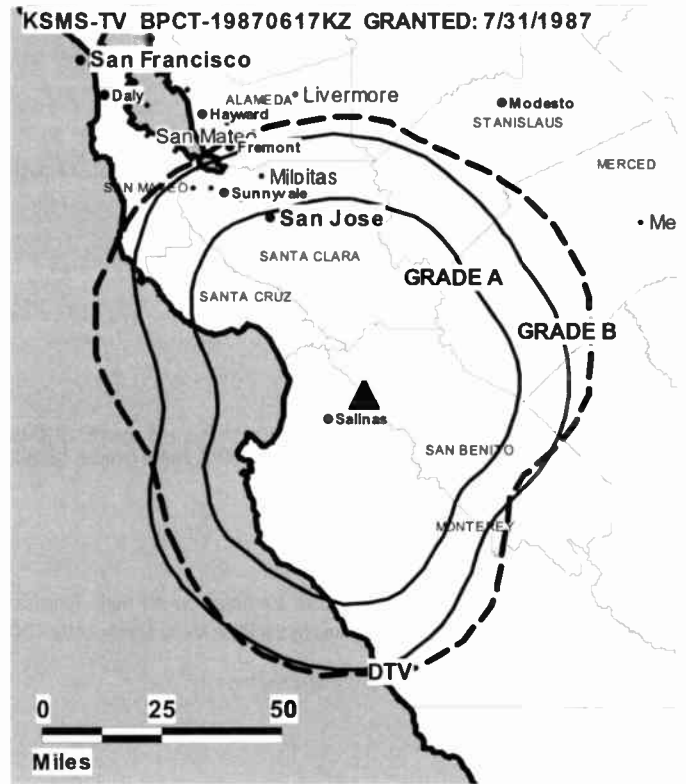
Sidel Soto, News Director.

Mike Goldberg, Chief Engineer.

Rafael Manzo, Production Manager.

Betty Degan, Traffic Manager.

City of License: Monterey. **Station DMA:** Monterey-Salinas, CA. **Rank:** 124.



© 2009 Warren Communications News

Circulation © 2008 Nielsen. Coverage based on Nielsen study.

GrandTotal	Cable TV Households	Non-cable TV Households	Total TV Households
Estimated Station Totals *	70,620	90,180	160,800
Average Weekly Circulation (2008)	8,903	13,761	22,664
Average Daily Circulation (2008)			14,041

Station DMA Total	Cable TV Households	Non-cable TV Households	Total TV Households
Estimated Station Totals *	70,620	90,180	160,800
Average Weekly Circulation (2008)	8,903	13,761	22,664
Average Daily Circulation (2008)			14,041

*Estimated station totals are sums of the Nielsen TV and Cable TV household estimates for each county in which the station registers viewing of more than 5% as per the Nielsen Survey Methods.

KTLN-DT

Ch. 47

Network Service: IND.

Licensee: Christian Communications of Chicagoland Inc., 38 S. Peoria St., Chicago, IL 60607.

Studio: 400 Tamal Plaza, Suite 428, Corte Madera, CA 94925.

Mailing Address: 400 Tamal Plaza, Suite 428, Corte Madera, CA 94925.

Phone: 415-924-7500. **Fax:** 415-924-7701; 415-924-0264.

E-mail: ktlntln@ktln.com

Web Site: http://www.ktlntln.tv

Technical Facilities: Channel No. 47 (668-674 MHz). Authorized power: 1000-kw max. visual, aural. Antenna: 1319-ft above av. terrain, 59-ft. above ground, 1650-ft. above sea level.

Latitude	38°	09'	00"
Longitude	122°	35'	31"

Note: Latitude and longitude coordinates shown are based on the North American Datum of 1927 (NAD 27) as currently required by the Mass Media Bureau of the FCC.

Ownership: Christian Communications of Chicagoland Inc.

Began Operation: May 1, 2002.

Personnel:

Debra Fraser, General Manager.

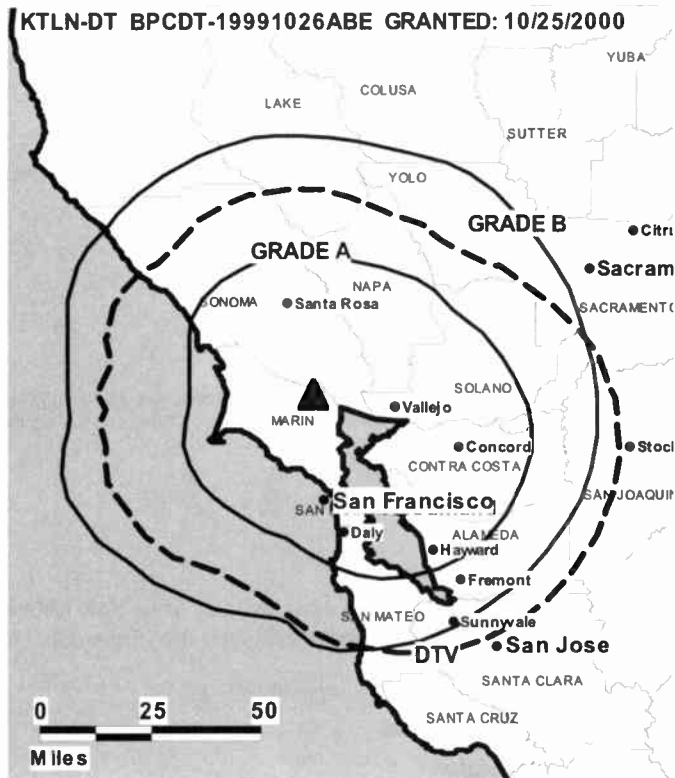
Brian Avery, Station Manager.

Greg Bogdan, National Sales Manager & Program Director.

Kevin Mallen, Chief Engineer.

Charles Wilson, Production Manager.

KTLN-DT BPCDT-19991026ABE GRANTED: 10/25/2000



© 2009 Warren Communications News

City of License: Novato. **Station DMA:** San Francisco-Oakland-San Jose, CA.

Rank: 6.

Nielsen Data: Not available.

KTLN-TV
Ch. 68

Network Service: IND.

Licensee: Christian Communications of Chicagoland Inc., 38 S. Peoria St., Chicago, IL 60607.

Studio: 400 Tamal Plaza, Suite 428, Corte Madera, CA 94925.

Mailing Address: 400 Tamal Plaza, Suite 428, Corte Madera, CA 94925.

Phone: 415-924-7500. **Fax:** 415-924-7701; 415-924-0264.

E-mail: ktln@tln.com

Web Site: http://www.ktln.tv

Technical Facilities: Channel No. 68 (794-800 MHz). Authorized power: 1100-kw max. visual, 500-kw aural. Antenna: 1319-ft above av. terrain, 59-ft. above ground, 1650-ft. above sea level.

Latitude 38° 09' 00"
Longitude 122° 35' 31"

Transmitter: Burdell Mountain, 1-mi. N of Novato.

Note: Latitude and longitude coordinates shown are based on the North American Datum of 1927 (NAD 27) as currently required by the Mass Media Bureau of the FCC.

Satellite Earth Station: Transmitter Comark; DH Satellite, 5-meter KC-band; Wegener, Standard Communications receivers.

Ownership: Christian Communications of Chicagoland Inc. (Group Owner).

Began Operation: July 15, 1998.

Represented (engineering): du Treil, Lundin & Rackley Inc.

Personnel:

Debra Fraser, General Manager.

Brian Avery, Station Manager.

Greg Bogdan, National Sales Manager & Program Director.

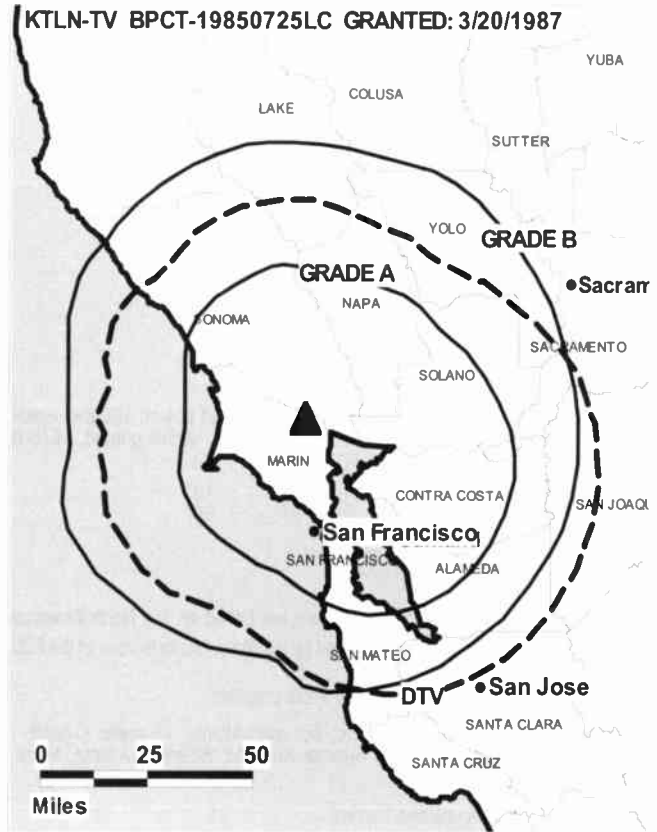
Kevin Mallen, Chief Engineer.

Charles Wilson, Production Manager.

City of License: Novato. **Station DMA:** San Francisco-Oakland-San Jose, CA.

Rank: 6.

KTLN-TV BPCT-19850725LC GRANTED: 3/20/1987



© 2009 Warren Communications News

Circulation © 2008 Nielsen. Coverage based on Nielsen study.

GrandTotal	Cable TV Households	Non-cable TV Households	Total TV Households
Estimated Station Totals *	43,760	32,190	75,950
Average Weekly Circulation (2008)	2,494	4,853	7,347
Average Daily Circulation (2008)			932

Station DMA Total	Cable TV Households	Non-cable TV Households	Total TV Households
Estimated Station Totals *	43,760	32,190	75,950
Average Weekly Circulation (2008)	2,494	4,853	7,347
Average Daily Circulation (2008)			932

*Estimated station totals are sums of the Nielsen TV and Cable TV household estimates for each county in which the station registers viewing of more than 5% as per the Nielsen Survey Methods.

KTVU
Ch. 2

Network Service: IND, FOX.

Licensee: KTVU Partnership, 2 Jack London Square, Oakland, CA 94607.

Studio: 2 Jack London Square, Oakland, CA 94607.

Mailing Address: 2 Jack London Square, Oakland, CA 94607.

Phone: 510-834-1212. **Fax:** 510-272-9957.

E-mail: general.manager@ktvu.com

Web Site: http://www.ktvu.com

Technical Facilities: Channel No. 2 (54-60 MHz). Authorized power: 100-kw visual, 20-kw aural. Antenna: 1572-ft above av. terrain, 843-ft. above ground, 1673-ft. above sea level.

Latitude 37° 45' 19"
Longitude 122° 27' 06"

Transmitter: One La Avanzada, San Francisco.

Note: Latitude and longitude coordinates shown are based on the North American Datum of 1927 (NAD 27) as currently required by the Mass Media Bureau of the FCC.

Multichannel TV Sound: Stereo and separate audio program.

Satellite Earth Stations: Transmitter Harris; Scientific-Atlanta, 10-meter C-band; Vertex, 5-meter Ku-band; Microdyne, 5-meter Ku-band; Scientific-Atlanta, Microdyne receivers.

Ownership: KTVU Partnership (Group Owner).

Began Operation: March 3, 1958. Sale to present owner approved by FCC October 16, 1963 (Television Digest, Vol. 3:32, 42).

Represented (sales): TeleRep Inc.

Represented (legal): Dow Lohnes PLLC.

Represented (engineering): Hammett & Edison Inc.

Personnel:

Tim McVay, Vice President & General Manager.

Greg Bitte, General Sales Manager.

Paul Curran, Local Sales Manager.

Phil Adams, National Sales Manager.

Lee MacPherson, Chief Engineer.

Ed Chapuis, News Director.

Don Thompson, Engineering Operations Manager.

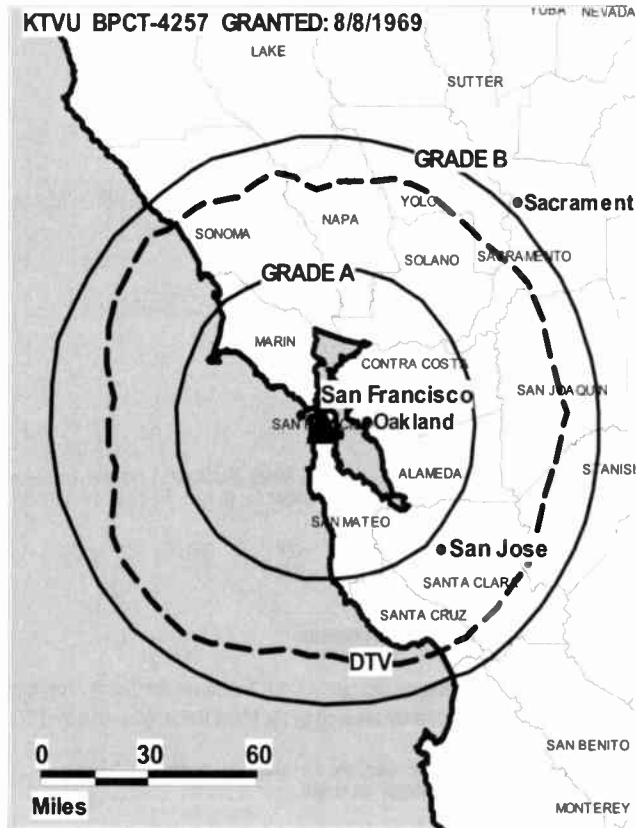
Adina Pasto, Controller.

Caroline Chang, Program Director.

Diane Hayes Baldwin, New Business Development Director.

Pat Macholl, Research Director.

Mary Godshall, Traffic Manager.



© 2009 Warren Communications News

City of License: Oakland. **Station DMA:** San Francisco-Oakland-San Jose, CA.

Rank: 6.

Circulation © 2008 Nielsen. Coverage based on Nielsen study.

GrandTotal	Cable TV Households	Non-cable TV Households	Total TV Households
Estimated Station Totals *	2,068,650	848,040	2,916,690
Average Weekly Circulation (2008)	1,183,250	470,420	1,653,670
Average Daily Circulation (2008)			673,647
Station DMA Total	Cable TV Households	Non-cable TV Households	Total TV Households
Estimated Station Totals *	1,611,810	807,630	2,419,440
Average Weekly Circulation (2008)	1,106,927	467,017	1,573,944
Average Daily Circulation (2008)			654,827
Other DMA Total	Cable TV Households	Non-cable TV Households	Total TV Households
Estimated Station Totals *	456,840	40,410	497,250
Average Weekly Circulation (2008)	76,323	3,403	79,726
Average Daily Circulation (2008)			18,820

*Estimated station totals are sums of the Nielsen TV and Cable TV household estimates for each county in which the station registers viewing of more than 5% as per the Nielsen Survey Methods.

KTVU-DT

Ch. 56

Network Service: FOX.

Licensee: KTVU Partnership, 2 Jack London Square, Oakland, CA 94607.

Studio: 2 Jack London Square, Oakland, CA 94607.

Mailing Address: 2 Jack London Square, Oakland, CA 94607.

Phone: 510-834-1212. **Fax:** 510-272-9957.

E-mail: general.manager@ktvu.com

Web Site: http://www.ktvu.com

Technical Facilities: Channel No. 56 (722-728 MHz). Authorized power: 1000-kw visual, aural. Antenna: 1421-ft above av. terrain, 673-ft. above ground, 1507-ft. above sea level.

Latitude	37°	45'	19"
Longitude	122°	27'	06"

Holds CP for change to channel number 44, 400-kw max. visual, 1680-ft above av. terrain, 945-ft. above ground, 1778-ft. above sea level; BPCDT-20080408AEQ.

Transmitter: One La Avanzada.

Note: Latitude and longitude coordinates shown are based on the North American Datum of 1927 (NAD 27) as currently required by the Mass Media Bureau of the FCC.

Ownership: KTVU Partnership (Group Owner).

Began Operation: November 18, 1998.

Represented (sales): TeleRep Inc.

Personnel:

Tim McVay, Vice President & General Manager.

Greg Bitte, General Sales Manager.

Paul Curran, Local Sales Manager.

Phil Adams, National Sales Manager.

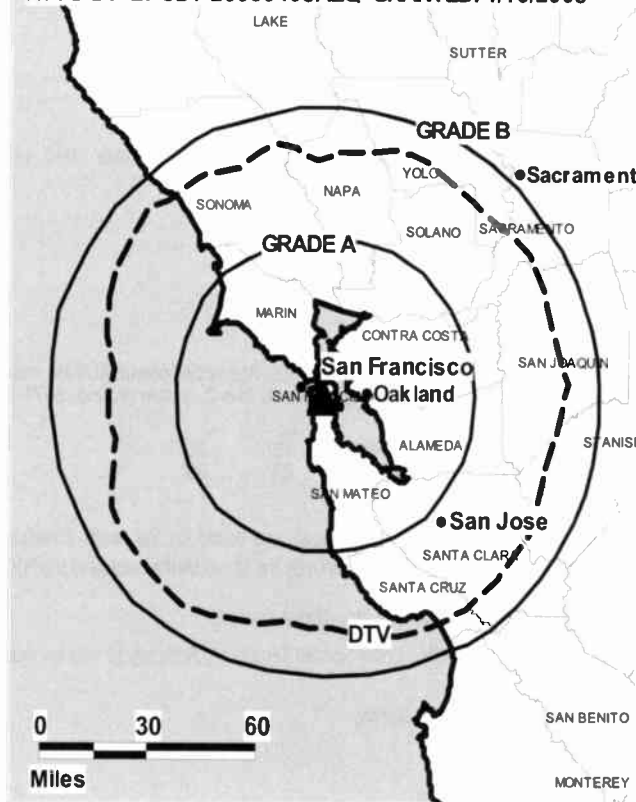
Lee MacPherson, Chief Engineer.

Ed Chapuis, News Director.

Don Thompson, Engineering Operations Manager.

Adina Pasto, Controller.

KTVU-DT BPCDT-20080408AEQ GRANTED: 4/16/2008



© 2009 Warren Communications News

Caroline Chang, Program Director.

Diane Hayes Baldwin, New Business Development Director.

Pat Macholl, Research Director.

Mary Godshall, Traffic Manager.

City of License: Oakland. Station DMA: San Francisco-Oakland-San Jose, CA.

Rank: 6.

Nielsen Data: Not available.

KFTR-DT
Ch. 29

Network Service: TEL.

Grantee: Telefutura Los Angeles LLC, 1999 Avenue of the Stars, Suite 3050, Los Angeles, CA 90067.

Studio: 5999 Center Dr., Los Angeles, CA 90045.

Mailing Address: 5999 Center Dr., Los Angeles, CA 90045.

Phone: 310-410-8900. **Fax:** 310-348-3459.

Web Site: <http://www.univision.net>

Technical Facilities: Channel No. 29 (560-566 MHz). Authorized power: 400-kw max. visual, aural. Antenna: 3074-ft above av. terrain, 259-ft. above ground, 5971-ft. above sea level.

Latitude	34°	13'	36"
Longitude	118°	03'	59"

Note: Latitude and longitude coordinates shown are based on the North American Datum of 1927 (NAD 27) as currently required by the Mass Media Bureau of the FCC.

Ownership: Univision Communications Inc. (Group Owner).

Began Operation: Station operating under Special Temporary Authority at 150-kw max. visual; no on-air date

Represented (legal): Covington & Burling.

Personnel:

Maelia Macin, General Manager.

Robert Yanez, Station Manager.

Carl Friedman, Finance Director.

Dan Flynn, General Sales Manager.

Mark Dante, General Sales Manager.

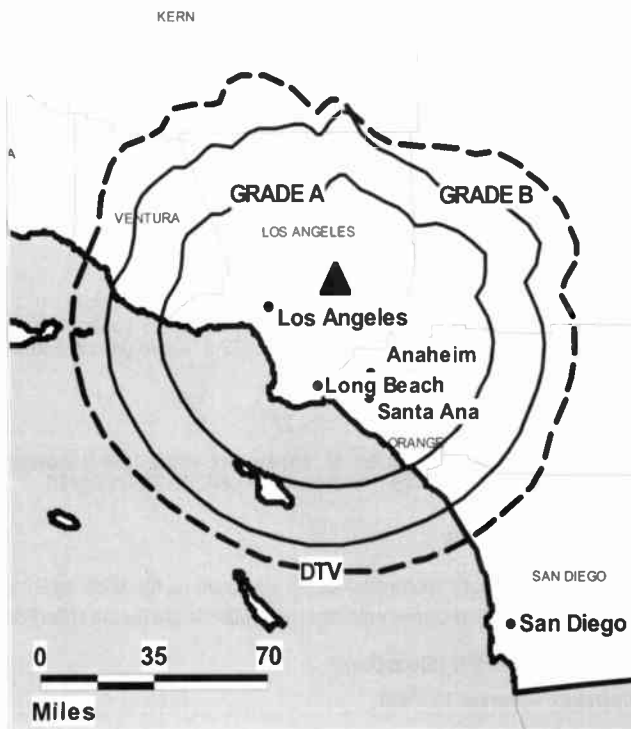
Sylvia Torres, Local Sales Manager.

Chris Corr, Local Sales Manager.

Alejandra Santamaria, Local Sales Manager.

Wendy Figueroa, National Sales Manager, East Coast.

KFTR-DT BMPCDT-20021028ABV GRANTED: 5/30/2008



© 2009 Warren Communications News

Sal Castillo, Chief Engineer.

Christina Sanchez Camino, Public Affairs & Communication Director.

David Glyn-Davies, Research Director.

Clerinda Briones, Program Director & Traffic Manager.

City of License: Ontario. Station DMA: Los Angeles, CA. Rank: 2.

Nielsen Data: Not available.

KFTR-TV
Ch. 46

Network Service: TEL.

Licensee: Telefutera Los Angeles LLC, 1999 Avenue of the Stars, Suite 3050, Los Angeles, CA 90067.

Studio: 5999 Center Dr., Los Angeles, CA 90045.

Mailing Address: 5999 Center Dr., Los Angeles, CA 90045.

Phone: 310-410-8900. Fax: 310-348-3459.

Web Site: <http://www.univision.net>

Technical Facilities: Channel No. 46 (662-668 MHz). Authorized power: 2291-kw max. visual, aural. Antenna: 3136-ft above av. terrain, 322-ft. above ground, 6033-ft. above sea level.

Latitude	34°	13'	36"
Longitude	118°	03'	59"

Note: Latitude and longitude coordinates shown are based on the North American Datum of 1927 (NAD 27) as currently required by the Mass Media Bureau of the FCC.

Ownership: Univision Communications Inc. (Group Owner).

Began Operation: July 1, 1972. Left air January 29, 1973. Resumed operation June 7, 1973; left air on unannounced date. Sale to De Rance Inc. & Santa Fe Communications approved by FCC May 25, 1982. Resumed operation April 21, 1984. Transfer of 35% to Santa Fe Communications by Richard C. Hernandez, et al., approved by FCC February 26, 1985. Sale to USA Broadcasting approved by FCC October 30, 1986. Sale to present owner by USA Broadcasting approved by FCC May 21, 2001. Transfer of control to Broadcasting Media Partners Inc. approved by FCC March 27, 2007.

Represented (legal): Covington & Burling.

Personnel:

Maelia Macin, General Manager.

Robert Yanez, Station Manager.

Carl Friedlander, Finance Director.

Mark Dante, General Sales Manager.

Dan Flynn, General Sales Manager.

Sylvia Torres, Local Sales Manager.

Chris Corr, Local Sales Manager.

Alejandra Santamaria, Local Sales Manager.

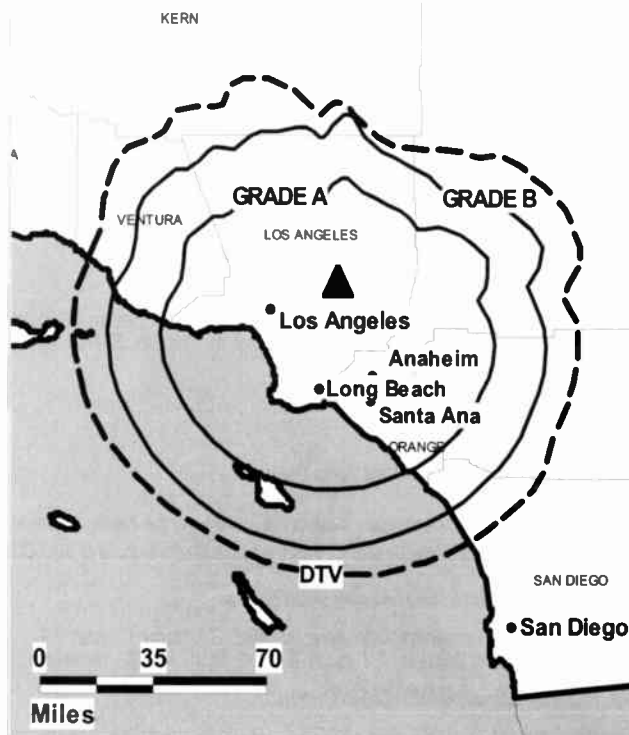
Wendy Figueroa, National Sales Manager, East Coast.

Sal Castillo, Chief Engineer.

David Glyn-Davies, Research Director.

Christina Sanchez Camino, Public Affairs & Communications Director.

KFTR-TV BPCT-20020205AAB GRANTED: 8/21/2003



© 2009 Warren Communications News

Clerinda Briones, Program Director & Traffic Manager.

City of License: Ontario. **Station DMA:** Los Angeles, CA. **Rank:** 2.

Circulation © 2008 Nielsen. Coverage based on Nielsen study.

GrandTotal	Cable TV Households	Non-cable TV Households	Total TV Households
Estimated Station Totals *	2,605,760	2,806,680	5,412,440
Average Weekly Circulation (2008)	326,328	778,779	1,105,107
Average Daily Circulation (2008)			541,033

Station DMA Total	Cable TV Households	Non-cable TV Households	Total TV Households
Estimated Station Totals *	2,605,760	2,806,680	5,412,440
Average Weekly Circulation (2008)	326,328	778,779	1,105,107
Average Daily Circulation (2008)			541,033

*Estimated station totals are sums of the Nielsen TV and Cable TV household estimates for each county in which the station registers viewing of more than 5% as per the Nielsen Survey Methods.

KBEH
Ch. 63

Network Service:

Licensee: HERO Licenseco LLC, 14450 Commerce Way, Miami Lakes, FL 33016.

Studio: 950 Flynn Rd, Camarillo, CA 93012.

Mailing Address: 950 Flynn Rd, Ste C, Camarillo, CA 93012.

Phone: 805-388-0081; 305-863-5727; 310-216-1263. Fax: 305-863-5701.

E-mail: mara.rankin@herobroadcasting.com

Web Site: <http://www.canal63.com>

Technical Facilities: Channel No. 63 (764-770 MHz). Authorized power: 5000-kw max. visual, 1100-kw aural. Antenna: 1809-ft above av. terrain, 371-ft. above ground, 2682-ft. above sea level.

Latitude 34° 19' 49"
Longitude 119° 01' 24"

Transmitter: South Mountain, 3-mi. SE of Santa Paula.

Note: Latitude and longitude coordinates shown are based on the North American Datum of 1927 (NAD 27) as currently required by the Mass Media Bureau of the FCC.

Multichannel TV Sound: Stereo and separate audio program.

Satellite Earth Stations: Transmitter Acrodyne; Miralite, 3.6-meter C-band; Miralite, 4.5-meter Ku-band; Miralite, 4.7-meter C-band; RCA, Miralite receivers.

Ownership: HERO Broadcasting LLC (Group Owner).

Began Operation: August 17, 1985. Sale (as KTIE) to Riklis Broadcasting by KTIE Inc. (Donald Sterling & Thome Donnelly Jr.) approved by FCC November 24, 1987. Sale to HBC Holdings approved by FCC August 16, 1991. Sale to Biltmore Broadcasting LLC by HBC Holdings approved by FCC April 29, 1998. Sale to Bela TV LLC by Biltmore Broadcasting LLC approved by FCC December 11, 2003. Transfer of 40% board rights to 17-member consortium headed by Robert Behar, Pan Atlantic Bank & Trust & Latin Capital Ventures LLC approved by FCC December 8, 2004. Sale to present owner by Bela TV LLC approved by FCC February 14, 2008.

Represented (legal): Dow Lohnes PLLC.

Personnel:

Mara Rankin, General Manager.

Julio B. Aponte Jr., General Sales Manager.

Charlie Trice, Engineer.

Gabriel Grimaldi, Sales Coordinator.

Don Adamson, Engineer.

Linette Rodriguez, Marketing & Communications Director.

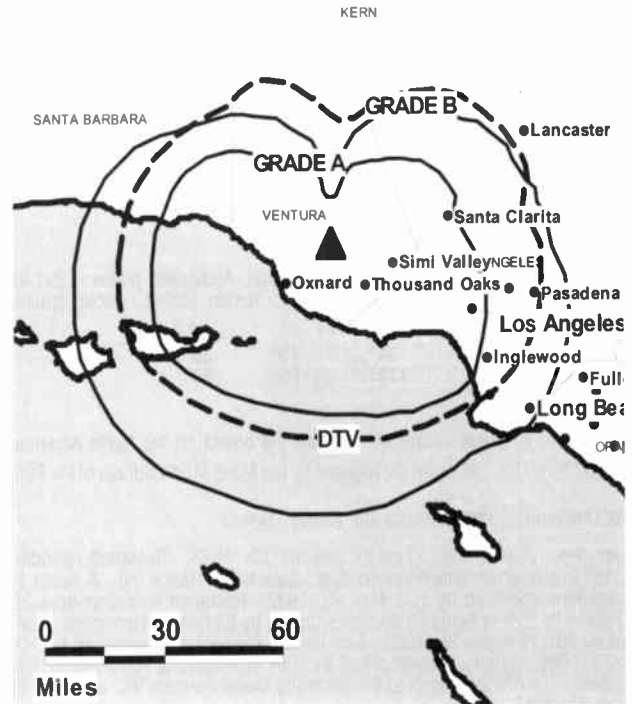
Marisol Messir, Chief Financial Officer.

Maritza Perez, Programming Coordinator.

KBEH BPCT-19980702KG GRANTED: 1/24/2000

OBISPO

●Bakersfield



© 2009 Warren Communications News

Barbara Alvarez, Traffic Manager.

City of License: Oxnard. Station DMA: Los Angeles, CA. Rank: 2.

Circulation © 2008 Nielsen. Coverage based on Nielsen study.

GrandTotal	Cable TV Households	Non-cable TV Households	Total TV Households
Estimated Station Totals *	1,999,250	2,024,410	4,023,660
Average Weekly Circulation (2008)	147,985	188,991	336,976
Average Daily Circulation (2008)			85,353
Station DMA Total	Cable TV Households	Non-cable TV Households	Total TV Households
Estimated Station Totals *	1,999,250	2,024,410	4,023,660
Average Weekly Circulation (2008)	147,985	188,991	336,976
Average Daily Circulation (2008)			85,353

*Estimated station totals are sums of the Nielsen TV and Cable TV household estimates for each county in which the station registers viewing of more than 5% as per the Nielsen Survey Methods.

KBEH-DT
Ch. 24

Network Service:

Licensee: HERO Licenseco LLC, 14450 Commerce Way, Miami Lakes, FL 33016.

Studio: 950 Flynn Rd., Camarillo, CA 93012.

Mailing Address: 950 Flynn Rd., Suite C, Camarillo, CA 93012.

Phone: 805-388-0081; 305-863-5711; 310-216-1263. Fax: 305-863-5701.

E-mail: mara.rankin@herobroadcasting.com

Web Site: <http://www.canal63.com>

Technical Facilities: Channel No. 24 (530-536 MHz). Authorized power: 85-kw max. visual, aural. Antenna: 1749-ft above av. terrain, 322-ft. above ground, 2631-ft. above sea level.

Latitude	34°	19'	49"
Longitude	119°	01'	24"

Requests CP for change to 1000-kw max. visual, 2867-ft above av. terrain, 52-ft. above ground, 5482-ft. above sea level; lat. 34° 12' 48", long. 118° 03' 41", BPCDT-20080619ABQ.

Transmitter: Santa Paula.

Note: Latitude and longitude coordinates shown are based on the North American Datum of 1927 (NAD 27) as currently required by the Mass Media Bureau of the FCC.

Satellite Earth Stations: Transmitter Acrodyne; Miralite, 3.6-meter C-band; Miralite, 4.5-meter Ku-band; Miralite, 4.7-meter C-band; RCA, Miralite receivers.

Ownership: HERO Broadcasting LLC (Group Owner).

Began Operation: December 29, 2006.

Represented (legal): Dow Lohnes PLLC.

Personnel:

Mara Rankin, General Manager.

Charlie Trice, Engineer.

Gabriel Grimaldi, Sales Coordinator.

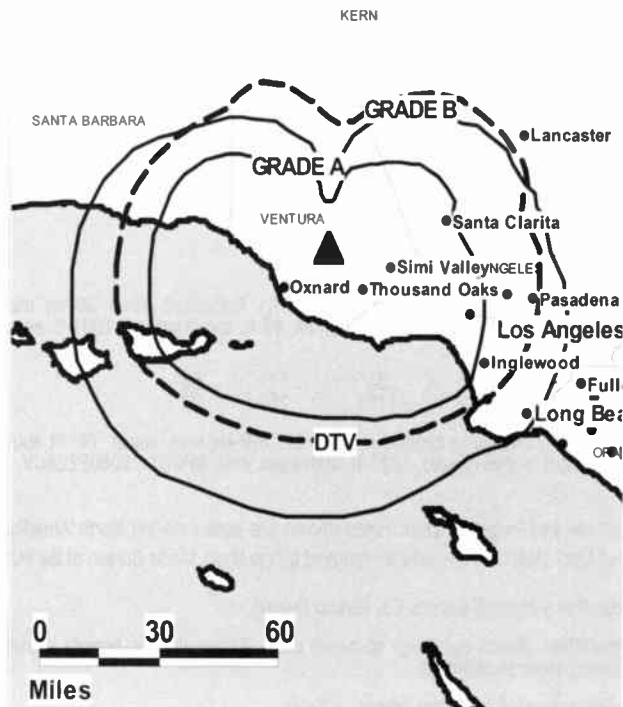
Don Adamson, Engineer.

Linette Rodriguez, Marketing & Communications Director.

KBEH-DT BPCDT-19991028AEN GRANTED: 2/15/2002

OBISPO

●Bakersfield



© 2009 Warren Communications News

Marisol Messir, Chief Financial Officer.

Maritza Perez, Programming Coordinator.

Julio B. Aponte Jr., General Sales Manager.

Barbara Alvarez, Traffic Manager.

City of License: Oxnard. **Station DMA:** Los Angeles, CA. **Rank:** 2.

Nielsen Data: Not available.

KESQ-DT

Ch. 52

Network Service: CW, ABC.

Grantee: Gulf-California Broadcast Co., 42650 Melanie Place, Palm Desert, CA 92211.

Studio: 42-650 Melanie Pl, Palm Desert, CA 92211.

Mailing Address: 42-650 Melanie Pl, Palm Desert, CA 92211.

Phone: 760-773-0342. **Fax:** 760-773-5128.

E-mail: ballen@kesq.com

Web Site: http://www.kesq.com

Technical Facilities: Channel No. 52 (698-704 MHz). Authorized power: 50-kw max. visual, aural. Antenna: 718-ft above av. terrain, 46-ft. above ground, 1601-ft. above sea level.

Latitude	33°	51'	58"
Longitude	116°	26'	02"

Requests CP for change to channel number 42, 100-kw max. visual, 745-ft above av. terrain, 72-ft. above ground, 1627-ft. above sea level; BPCDT-20080222ACV.

Note: Latitude and longitude coordinates shown are based on the North American Datum of 1927 (NAD 27) as currently required by the Mass Media Bureau of the FCC.

Ownership: News Press & Gazette Co. (Group Owner).

Began Operation: Station operating; no on-air date. Station plans to operate digitally on its analog channel allotment.

Represented (sales): Continental Television Sales.

Personnel:

Bob Allen, Vice President & General Manager.

Barry Gorfine, General Sales Manager.

Joel Minsker, Local Sales Manager.

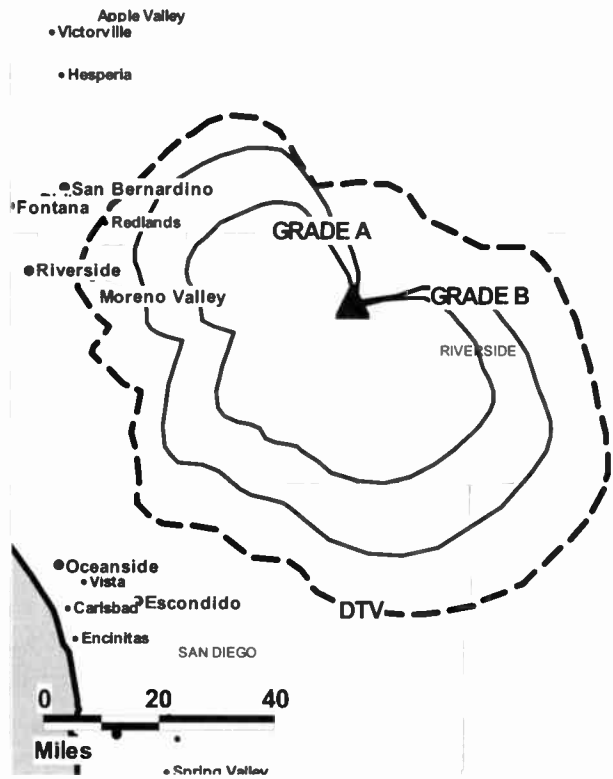
Bob Ruderman, National Sales Manager.

Bob Smith, News Director.

Rich Brockman, Chief Engineer.

Chris Gondera, Business Manager.

KESQ-DT BPCDT-20080222ACV GRANTED: 8/19/2008



© 2009 Warren Communications News

Ken Spaulding, Traffic Manager.

Mark Sucher, Promotion Director.

Bobby Otwell, Creative Services Director.

Todd Graham, Operations Manager.

City of License: Palm Springs. **Station DMA:** Palm Springs, CA. **Rank:** 142.

Nielsen Data: Not available.

KESQ-TV

Ch. 42

Network Service: ABC.

Licensee: Gulf-California Broadcast Co., 42650 Melanie Place, Palm Desert, CA 92211.

Studio: 42-650 Melanie Pl, Palm Desert, CA 92211.

Mailing Address: 42-650 Melanie Pl, Palm Desert, CA 92211.

Phone: 760-773-0342. **Fax:** 760-773-5128.

E-mail: ballen@kesq.com

Web Site: http://www.kesq.com

Technical Facilities: Channel No. 42 (638-644 MHz). Authorized power: 316-kw visual, aural. Antenna: 745-ft above av. terrain, 72-ft. above ground, 1627-ft. above sea level.

Latitude	33°	51'	58"
Longitude	116°	26'	02"

Transmitter: Edom Hill.

Note: Latitude and longitude coordinates shown are based on the North American Datum of 1927 (NAD 27) as currently required by the Mass Media Bureau of the FCC.

Satellite Earth Station: Scientific-Atlanta, 7-meter; California Amplifier receivers.

Ownership: News Press & Gazette Co. (Group Owner).

Began Operation: October 5, 1968. Transfer of control to Esquire from receivers in bankruptcy approved by FCC June 30, 1978. Sale to Gulf Broadcast approved by FCC July 27, 1984. Sale to EGF Broadcasting Group approved by FCC August 23, 1985. Sale to present owner by EGF Broadcasting Group approved by FCC March 12, 1996.

Represented (sales): Continental Television Sales.

Represented (legal): Dow Lohnes PLLC.

Personnel:

Bob Allen, Vice President & General Manager.

Barry Gorfine, General Sales Manager.

Joel Minsker, Local Sales Manager.

Bob Ruderman, National Sales Manager.

Bob Smith, News Director.

Rich Brockman, Chief Engineer.

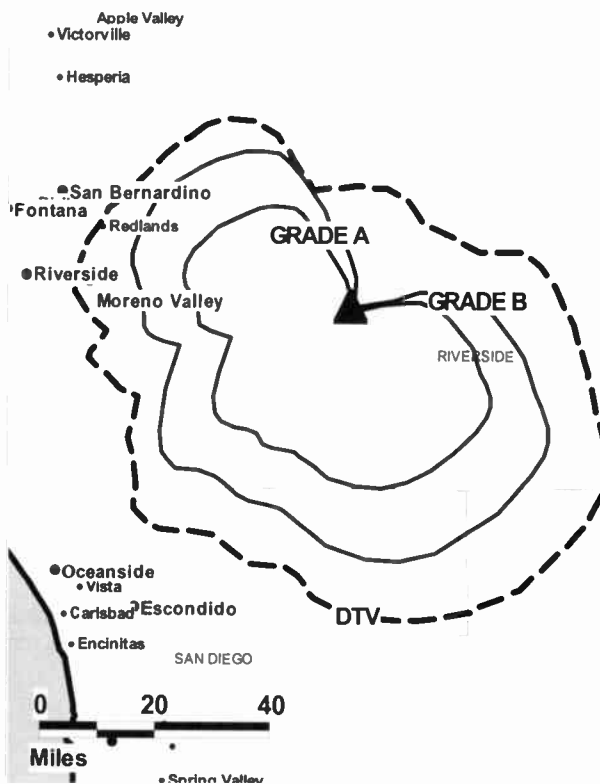
Chris Gondera, Business Manager.

Ken Spaulding, Traffic Manager.

Mark Sucher, Promotion Director.

Bobby Otwell, Creative Services Director.

KESQ-TV BPCT-20041014ADD GRANTED: 5/20/2005



© 2009 Warren Communications News

Todd Graham, Operations Manager.

City of License: Palm Springs. **Station DMA:** Palm Springs, CA. **Rank:** 142.

Circulation © 2008 Nielsen. Coverage based on Nielsen study.

GrandTotal	Cable TV Households	Non-cable TV Households	Total TV Households
Estimated Station Totals *	125,800	29,790	155,590
Average Weekly Circulation (2008)	78,373	7,447	85,820
Average Daily Circulation (2008)			45,277

Station OMA Total	Cable TV Households	Non-cable TV Households	Total TV Households
Estimated Station Totals *	125,800	29,790	155,590
Average Weekly Circulation (2008)	78,373	7,447	85,820
Average Daily Circulation (2008)			45,277

*Estimated station totals are sums of the Nielsen TV and Cable TV household estimates for each county in which the station registers viewing of more than 5% as per the Nielsen Survey Methods.

KMIR-DT
Ch. 46

Network Service: NBC.

Licensee: Journal Broadcast Corp., 3355 S. Valley View Blvd., Las Vegas, NV 89102.

Studio: 72920 Park View Dr., Palm Desert, CA 92260.

Mailing Address: 72920 Park View Dr., Palm Desert, CA 92260.

Phone: 760-568-3636. **Fax:** 760-568-1176.

E-mail: ddowney@journalbroadcastgroup.com

Web Site: http://www.kmir6.com

Technical Facilities: Channel No. 46 (662-668 MHz). Authorized power: 12-kw max. visual, aural. Antenna: 699-ft above av. terrain, 127-ft. above ground, 1702-ft. above sea level.

Latitude	33°	52'	00"
Longitude	116°	25'	56"

Requests CP for change to 120-kw max. visual, 697-ft above av. terrain, 131-ft. above ground, 1705-ft. above sea level; lat. 33° 52' 00", long. 116° 25' 59", BPCDT-20080619AGK.

Note: Latitude and longitude coordinates shown are based on the North American Datum of 1927 (NAD 27) as currently required by the Mass Media Bureau of the FCC.

Ownership: Journal Communications Inc. (Group Owner).

Began Operation: June 30, 2002. High Definition.

Personnel:

Dianne Downey, Vice President & General Manager.

Robert Ruderman, General Sales Manager.

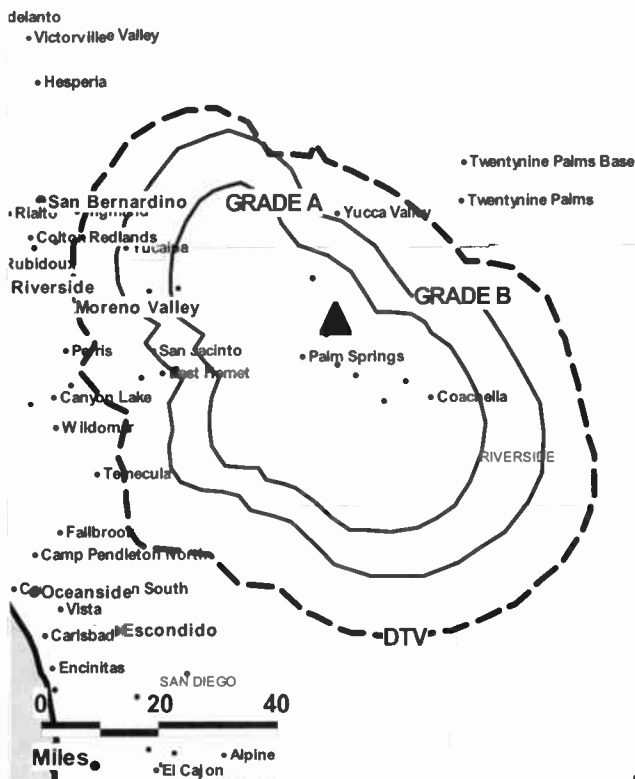
Scott Johnson, Local Sales Manager.

Russ Kilgore, News Director.

Joe Pandolfo, Chief Engineer.

Susan Truesdale, Business Manager.

KMIR-DT BPCDT-20080619AGK GRANTED: 8/19/2008



© 2009 Warren Communications News

Mayra Mancilla, Program Coordinator & Traffic Manager.

Manny Delarosa, Marketing & Creative Services Director.

City of License: Palm Springs. **Station DMA:** Palm Springs, CA. **Rank:** 142.

Nielsen Data: Not available.

KMIR-TV
Ch. 36

Network Service: NBC.

Licensee: Jounal Broadcast Corp., 3355 S. Valley View Blvd., Las Vegas, NV 89102.

Studio: 72920 Park View Dr., Palm Desert, CA 92260.

Mailing Address: 72920 Park View Dr., Palm Desert, CA 92260.

Phone: 760-568-3636. **Fax:** 760-568-1176.

E-mail: ddowney@journalbroadcastgroup.com

Web Site: http://www.kmir6.com

Technical Facilities: Channel No. 36 (602-608 MHz). Authorized power: 490-kw max. visual, aural. Antenna: 679-ft above av. terrain, 102-ft. above ground, 1676-ft. above sea level.

Latitude 33° 52' 00"
Longitude 116° 25' 59"

Transmitter: 7-mi. ENE of center of Palm Springs.

Note: Latitude and longitude coordinates shown are based on the North American Datum of 1927 (NAD 27) as currently required by the Mass Media Bureau of the FCC.

Multichannel TV Sound: Stereo only.

Satellite Earth Stations: Transmitter Townsend; Harris, 7-meter Ku-band; DH Satellite, 3.7-meter KC-band; Harris, 4.5-meter Ku-band.

Ownership: Jounal Communications Inc. (Group Owner).

Began Operation: October 26, 1968.

Represented (sales): Petry Television Inc.

Personnel:

Dianne Downey, Vice President & General Manager.

Robert Ruderman, General Sales Manager.

Scott Johnson, Local Sales Manager.

Russ Kilgore, News Director.

Joe Pandolfo, Chief Engineer.

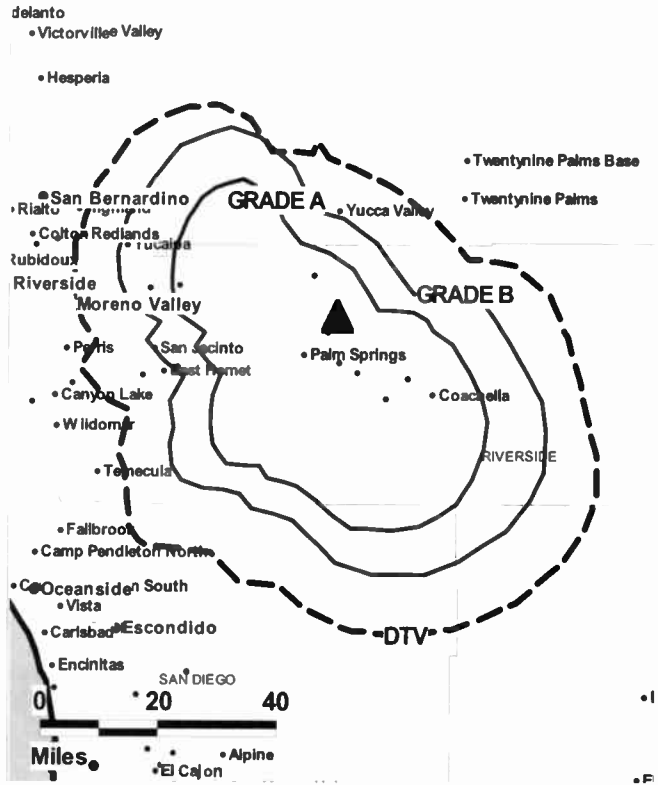
Susan Truesdale, Business Manager.

Mayra Mancilla, Program Coordinator & Traffic Manager.

Manny Delarosa, Marketing & Creative Services Director.

City of License: Palm Springs. **Station DMA:** Palm Springs, CA. **Rank:** 142.

KMIR-TV BMLCT-20061017ABE GRANTED: 11/13/2006



© 2009 Warren Communications News

Circulation © 2008 Nielsen. Coverage based on Nielsen study.

GrandTotal	Cable TV Households	Non-cable TV Households	Total TV Households
Estimated Station Totals *	125,800	29,790	155,590
Average Weekly Circulation (2008)	62,145	6,613	68,758
Average Daily Circulation (2008)			30,029
Station DMA Total	Cable TV Households	Non-cable TV Households	Total TV Households
Estimated Station Totals *	125,800	29,790	155,590
Average Weekly Circulation (2008)	62,145	6,613	68,758
Average Daily Circulation (2008)			30,029

*Estimated station totals are sums of the Nielsen TV and Cable TV household estimates for each county in which the station registers viewing of more than 5% as per the Nielsen Survey Methods.

KCVU
Ch. 30

Network Service: FOX.

Licensee: Sainte Partners II LP, PO Box 4159, Modesto, CA 95352-4159.

Studio: 300 Main St., Chico, CA 95928.

Mailing Address: 300 Main St., Chico, CA 95928.

Phone: 530-893-1234. **Fax:** 530-893-1266.

E-mail: doug@fox30.com

Web Site: http://www.myfoxchico.com

Technical Facilities: Channel No. 30 (566-572 MHz). Authorized power: 2510-kw max. visual, aural. Antenna: 1444-ft above av. terrain, 377-ft. above ground, 3918-ft. above sea level.

Latitude 39° 57' 45"
Longitude 121° 42' 40"

Transmitter: W side of Cohasset Rd., 1.1-mi. NE of Junction Vilas Rd., 20-mi. NE of Chico.

Note: Latitude and longitude coordinates shown are based on the North American Datum of 1927 (NAD 27) as currently required by the Mass Media Bureau of the FCC.

Multichannel TV Sound: Stereo only.

Ownership: Sainte Partners II LP (Group Owner).

Began Operation: November 14, 1990.

Represented (sales): Millennium Sales & Marketing.

Represented (legal): Fletcher, Heald & Hildreth PLC.

Personnel:

Doug Holroyd, General Manager & General Sales Manager.

Gordy Cummings, National Sales Manager.

Ken Rice, Chief Engineer.

Patti Bittrolff, Accounting Manager.

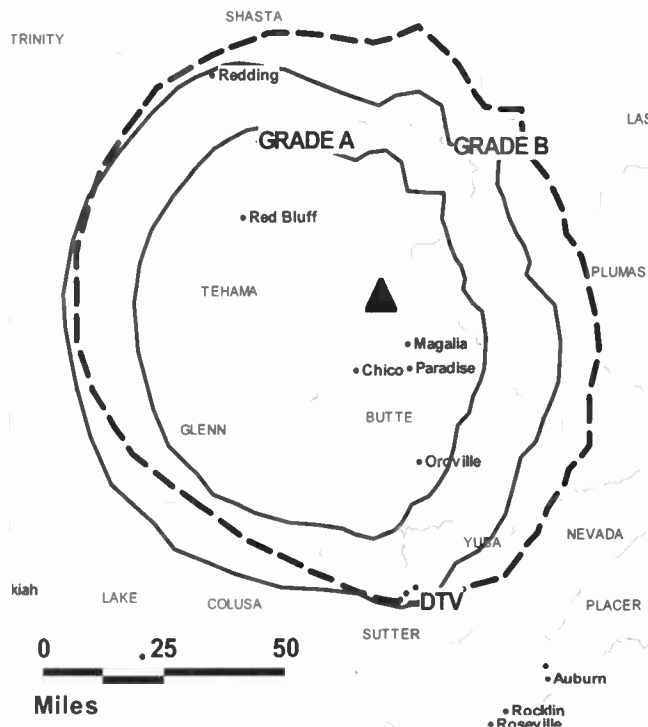
Richard Grey, Production Manager.

Patricia Babcock, Traffic Manager.

Paula Murphy, Program Director & Office Manager.

City of License: Paradise. **Station DMA:** Chico-Redding, CA. **Rank:** 130.

KCVU BPCT-20010417AAH GRANTED: 1/2/2002



Circulation © 2008 Nielsen. Coverage based on Nielsen study.

GrandTotal	Cable TV Households	Non-cable TV Households	Total TV Households
Estimated Station Totals *	77,180	137,310	214,490
Average Weekly Circulation (2008)	40,644	62,043	102,687
Average Daily Circulation (2008)			35,936
Station DMA Total	Cable TV Households	Non-cable TV Households	Total TV Households
Estimated Station Totals *	77,180	112,290	189,470
Average Weekly Circulation (2008)	40,644	59,865	100,509
Average Daily Circulation (2008)			35,584
Other DMA Total	Cable TV Households	Non-cable TV Households	Total TV Households
Estimated Station Totals *	0	25,020	25,020
Average Weekly Circulation (2008)	0	2,178	2,178
Average Daily Circulation (2008)			352

*Estimated station totals are sums of the Nielsen TV and Cable TV household estimates for each county in which the station registers viewing of more than 5% as per the Nielsen Survey Methods.

KCVU-DT
Ch. 20

Network Service: FOX.

Licensee: Sainte Partners II LP, PO Box 4159, Modesto, CA 95352.

Studio: 300 Main St., Chico, CA 95928.

Mailing Address: 300 Main St., Chico, CA 95928.

Phone: 530-893-1234. **Fax:** 530-893-1266.

E-mail: doug@fox0.com

Web Site: http://www.foxchico.com

Technical Facilities: Channel No. 20 (506-512 MHz). Authorized power: 100-kw max. visual, aural. Antenna: 1473-ft above av. terrain, 390-ft. above ground, 3970-ft. above sea level.

Latitude	39°	57'	49"
Longitude	121°	42'	38"

Note: Latitude and longitude coordinates shown are based on the North American Datum of 1927 (NAD 27) as currently required by the Mass Media Bureau of the FCC.

Multichannel TV Sound: Stereo only.

Ownership: Sainte Partners II LP (Group Owner).

Began Operation: Station operating; no on-air date

Represented (legal): Fletcher, Heald & Hildreth PLC.

Represented (sales): Millennium Sales & Marketing.

Personnel:

Ooug Holroyd, General Manager & General Sales Manager.

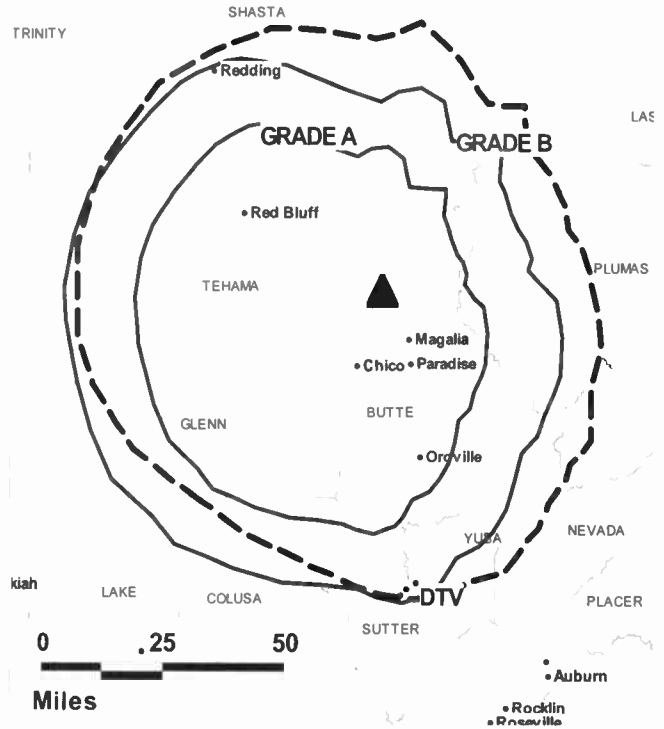
Gordy Cummings, National Sales Manager.

Ken Rice, Chief Engineer.

Patti Bittroff, Accounting Manager.

Patricia Babcock, Traffic Manager.

KCVU-DT BMPCDT-20051220AIZ GRANTED: 6/20/2006



© 2009 Warren Communications News

Richard Grey, Production Manager.

Paula Murphy, Program Director & Office Manager.

City of License: Paradise. **Station DMA:** Chico-Redding, CA. **Rank:** 130.

Nielsen Data: Not available.

KTFF-DT
Ch. 48

Network Service: TEL.

Licensee: Telefutera Fresno LLC, 1999 Avenue of the Stars, Suite 3050, Los Angeles, CA 90067.

Studio: 3239 W Ashlan, Fresno, CA 93722.

Mailing Address: 3239 W Ashlan Ave, Fresno, CA 93722.

Phone: 559-222-2121. **Fax:** 559-222-0917.

E-mail: mlgutierrez@univision.net

Web Site: <http://www.univision.com>

Technical Facilities: Channel No. 48 (674-680 MHz). Authorized power: 197-kw max. visual, aural. Antenna: 2638-ft above av. terrain, 69-ft. above ground, 5846-ft. above sea level.

Latitude	36°	17'	14"
Longitude	118°	50'	17"

Transmitter: Approx. 1.3-mi. W of intersection of County Rte. 276 & Forest 19S36, near Milo.

Note: Latitude and longitude coordinates shown are based on the North American Datum of 1927 (NAD 27) as currently required by the Mass Media Bureau of the FCC.

Ownership: Univision Communications Inc. (Group Owner).

Began Operation: Station operating; no on-air date.

Represented (legal): Covington & Burling.

Personnel:

Maria Gutierrez, General Manager.

Jose Elgorriaga, General Sales Manager.

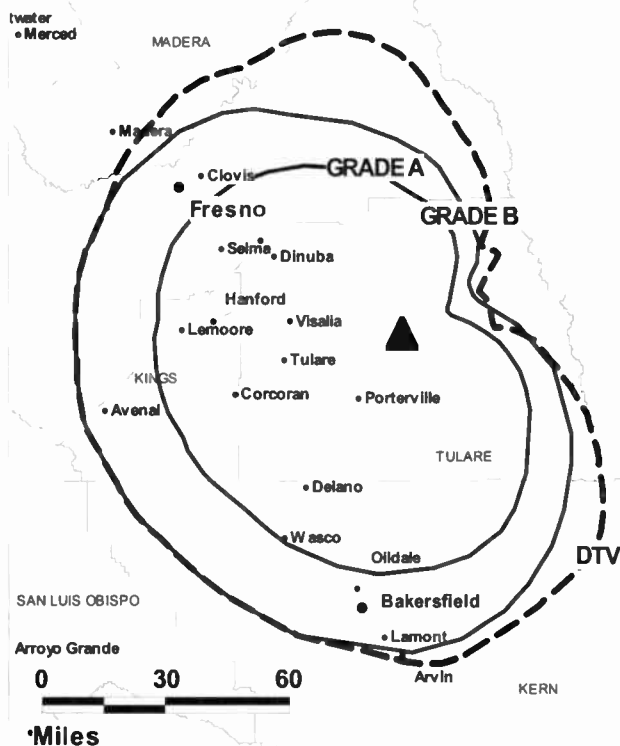
Ruby Valtierra, Local Sales Manager.

Frank Salvio, Local Sales Manager.

Robert Mendez, Local Sales Manager.

Veronica Florez, National Sales Manager.

KTFF-DT BMPCDT-20001227ABG GRANTED: 1/25/2002



© 2009 Warren Communications News

Brett Covish, Chief Engineer.

James Meyer, Business Manager.

Elena Aguirre, Traffic Manager.

City of License: Porterville. **Station DMA:** Fresno-Visalia, CA. **Rank:** 55.

Nielsen Data: Not available.

KTFF-TV
Ch. 61

Network Service: TEL.

Licensee: Telefutera Fresno LLC, 1999 Avenue of the Stars, Suite 3050, Los Angeles, CA 90067.

Studio: 3239 W Ashlan Ave, Fresno, CA 93722.

Mailing Address: 3239 W Ashlan Ave, Fresno, CA 93722.

Phone: 559-222-2121. **Fax:** 559-222-0917.

E-mail: mlgutierrez@univision.net

Web Site: http://www.univision.com

Technical Facilities: Channel No. 61 (752-758 MHz). Authorized power: 2400-kw max. visual, aural. Antenna: 2671-ft above av. terrain, 102-ft. above ground, 5820-ft. above sea level.

Latitude	36°	17'	14"
Longitude	118°	50'	17"

Note: Latitude and longitude coordinates shown are based on the North American Datum of 1927 (NAD 27) as currently required by the Mass Media Bureau of the FCC.

Ownership: Univision Communications Inc. (Group Owner).

Began Operation: May 6, 1992. Transfer of control to Broadcasting Media Partners Inc. approved by FCC March 27, 2007. Sale to present owner by Paxson Communications Corp. approved by the FCC February 7, 2003. Sale to Paxson Communications Corp. by Kralowec Children's Family Trust approved by FCC November 25, 1997. Pro forma assignment to Kralowec Children's Family Trust from Arthur C. Kralowec approved by FCC August 19, 1991.

Represented (legal): Covington & Burling.

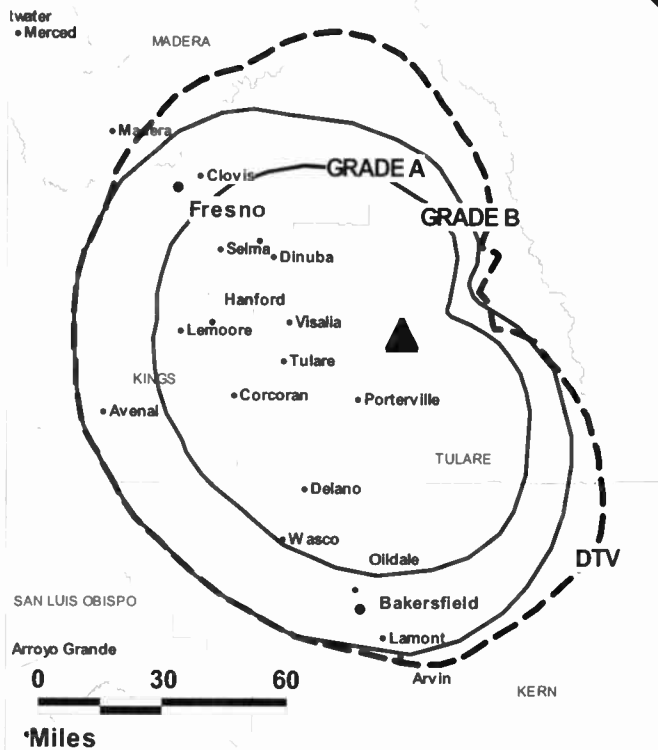
Represented (sales): Roslin Radio-Television Sales.

Represented (engineering): Cavell, Mertz & Associates Inc.

Personnel:

- Maria Gutierrez, General Manager.
- Jose Elgorriaga, General Sales Manager.
- Ruby Valtierra, Local Sales Manager.
- Frank Salvio, Local Sales Manager.
- Robert Mendez, Local Sales Manager.
- Veronica Florez, National Sales Manager.
- Brett Covish, Chief Engineer.
- James Meyer, Business Manager.
- Elena Aguirre, Traffic Manager.

KTFF-TV BMPCT-20010105AAX GRANTED: 6/14/2002



© 2009 Warren Communications News

City of License: Porterville. **Station DMA:** Fresno-Visalia, CA. **Rank:** 55.

Circulation © 2008 Nielsen. Coverage based on Nielsen study.

GrandTotal	Cable TV Households	Non-cable TV Households	Total TV Households
Estimated Station Totals *	196,650	261,700	458,350
Average Weekly Circulation (2008)	15,018	27,153	42,171
Average Daily Circulation (2008)			20,657
Station DMA Total	Cable TV Households	Non-cable TV Households	Total TV Households
Estimated Station Totals *	196,650	261,700	458,350
Average Weekly Circulation (2008)	15,018	27,153	42,171
Average Daily Circulation (2008)			20,657

*Estimated station totals are sums of the Nielsen TV and Cable TV household estimates for each county in which the station registers viewing of more than 5% as per the Nielsen Survey Methods.

KXLA
Ch. 44

Network Service: IND.

Licensee: Rancho Palos Verdes Broadcasters Inc., 1299 Pennsylvania Ave. NW, 11th Floor, c/o NBC Inc, Washington, DC 20004.

Studio: 2323 Corinth Ave., West Los Angeles, CA 90064.

Mailing Address: 2323 Corinth Ave., West Los Angeles, CA 90064.

Phone: 310-478-0055. **Fax:** 310-478-8070.

E-mail: engineering@kxlatv.com

Web Site: http://www.kxlatv.com

Technical Facilities: Channel No. 44 (650-656 MHz). Authorized power: 2340-kw max. visual, aural. Antenna: 3123-ft above av. terrain, 324-ft. above ground, 6033-ft. above sea level.

Latitude	34°	13'	35.3"
Longitude	118°	03'	57.7"

Holds CP for change to 2354-kw max. visual, 3113-ft above av. terrain, 322-ft. above ground, 6030-ft. above sea level; lat. 34° 13' 35.30", long. 118° 003' 57.70", BMPCT-20031128AAV.

Note: Latitude and longitude coordinates shown are based on the North American Datum of 1927 (NAD 27) as currently required by the Mass Media Bureau of the FCC.

Ownership: Rancho Palos Verde Broadcasters Inc. (Group Owner).

Represented (legal): Thompson Hine LLP.

Personnel:

Ronald Ulloa, General Manager.

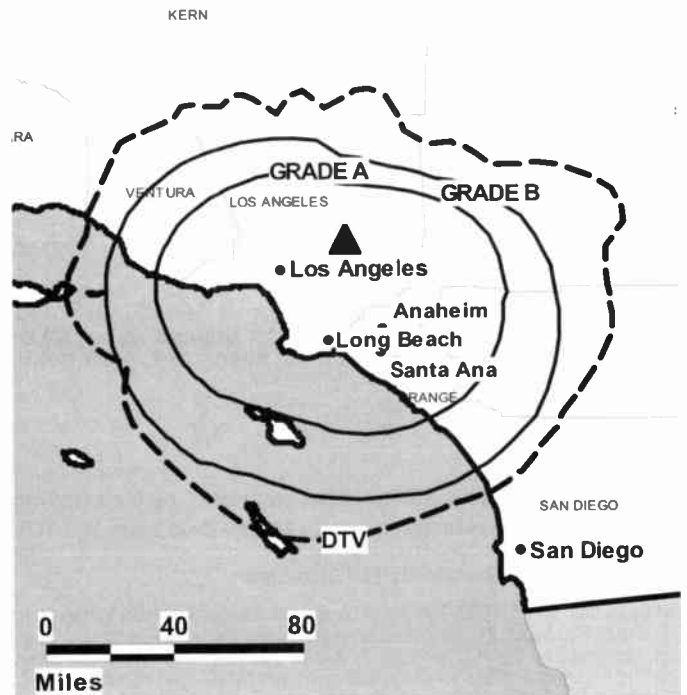
Ken Brown, Chief Engineer.

Carolina Gonzalez, Program & Traffic Manager.

City of License: Rancho Palos Verdes. **Station DMA:** Los Angeles, CA. **Rank:** 2.

For more information call 800-771-9202 or visit www.warren-news.com

KXLA BMPCT-20031128AAV GRANTED: 12/23/2003



© 2009 Warren Communications News

Circulation © 2008 Nielsen. Coverage based on Nielsen study.

GrandTotal	Cable TV Households	Non-cable TV Households	Total TV Households
Estimated Station Totals *	0	706,870	706,870
Average Weekly Circulation (2008)	0	49,853	49,853
Average Daily Circulation (2008)			13,760

Station OMA Total	Cable TV Households	Non-cable TV Households	Total TV Households
Estimated Station Totals *	0	706,870	706,870
Average Weekly Circulation (2008)	0	49,853	49,853
Average Daily Circulation (2008)			13,760

*Estimated station totals are sums of the Nielsen TV and Cable TV household estimates for each county in which the station registers viewing of more than 5% as per the Nielsen Survey Methods.

KXLA-DT
Ch. 51

Network Service: IND.

Licensee: Rancho Palos Verdes Broadcasters Inc., 15945 Miami Way, Pacific Palisades, CA 90272.

Studio: 2323 Corinth Ave., West Los Angeles, CA 90064.

Mailing Address: 2323 Corinth Ave., West Los Angeles, CA 90064.

Phone: 310-478-0055. **Fax:** 310-478-8070.

E-mail: engineering@kxlatv.com

Web Site: <http://www.kxlatv.com>

Technical Facilities: Channel No. 51 (692-698 MHz). Authorized power: 1000-kw max. visual, aural. Antenna: 3074-ft above av. terrain, 283-ft. above ground, 5991-ft. above sea level.

Latitude	34°	13'	35.3"
Longitude	118°	03'	57.7"

Note: Latitude and longitude coordinates shown are based on the North American Datum of 1927 (NAD 27) as currently required by the Mass Media Bureau of the FCC.

Ownership: Rancho Palos Verde Broadcasters Inc. (Group Owner).

Began Operation: Station operating; no on-air date

Personnel:

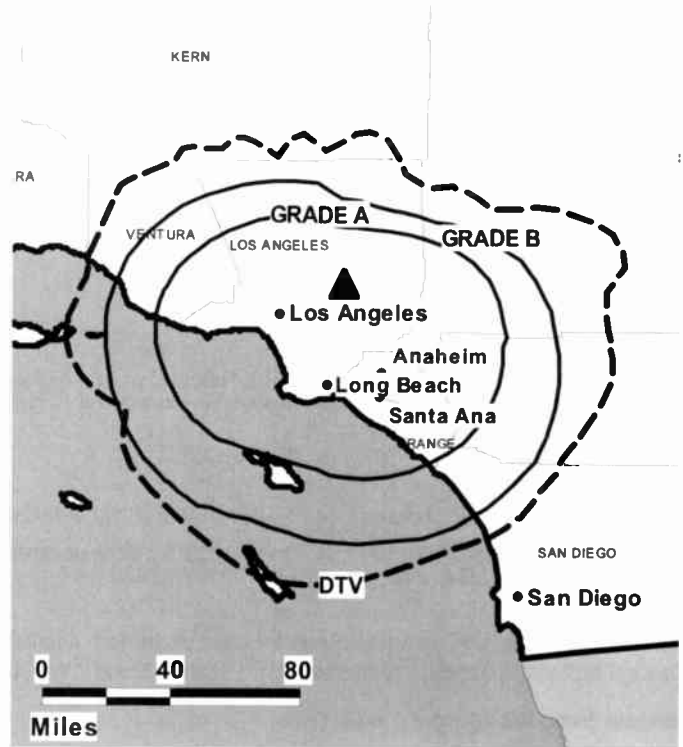
Ronald Ulloa, General Manager.

Ken Brown, Chief Engineer.

Carolina Gonzalez, Program & Traffic Manager.

City of License: Rancho Palos Verdes. **Station DMA:** Los Angeles, CA. **Rank:** 2.

KXLA-DT BMPCDT-20031231AAM GRANTED: 8/16/2004



© 2009 Warren Communications News

Nielsen Data: Not available.

KRCR-DT

Ch. 34

Network Service: ABC.

Licensee: BlueStone License Holdings Inc., 280 Park Ave, 25th Floor, E Tower, New York, NY 10017.

Studio: 755 Auditorium Dr, Redding, CA 96001.

Mailing Address: PO Box 992217, Redding, CA 96099-2217.

Phone: 530-243-7777. **Fax:** 530-243-0217.

E-mail: mfezatte@krctv.com

Web Site: <http://www.krctv.com>

Technical Facilities: Channel No. 34 (590-596 MHz). Authorized power: 105.9-kw max. visual, aural. Antenna: 3612-ft above av. terrain, 92-ft. above ground, 6299-ft. above sea level.

Latitude	40°	36'	10"
Longitude	122°	39'	00"

Requests modification of CP for change to 14.5-kw visual; BMPCDT-20080613ABE.

Holds CP for change to channel number 7, 11.4-kw visual, 3619-ft above av. terrain, 108-ft. above ground, 6316-ft. above sea level; BPCDT-20080409ABQ.

Note: Latitude and longitude coordinates shown are based on the North American Datum of 1927 (NAD 27) as currently required by the Mass Media Bureau of the FCC.

Ownership: Bonten Media Group LLC (Group Owner).

Began Operation: Station operating; no on-air date. Station plans to broadcast digitally on its analog channel allotment.

Represented (legal): Covington & Burling.

Represented (sales): Petry Television Inc.

Personnel:

Mike Fezatte, General Manager.

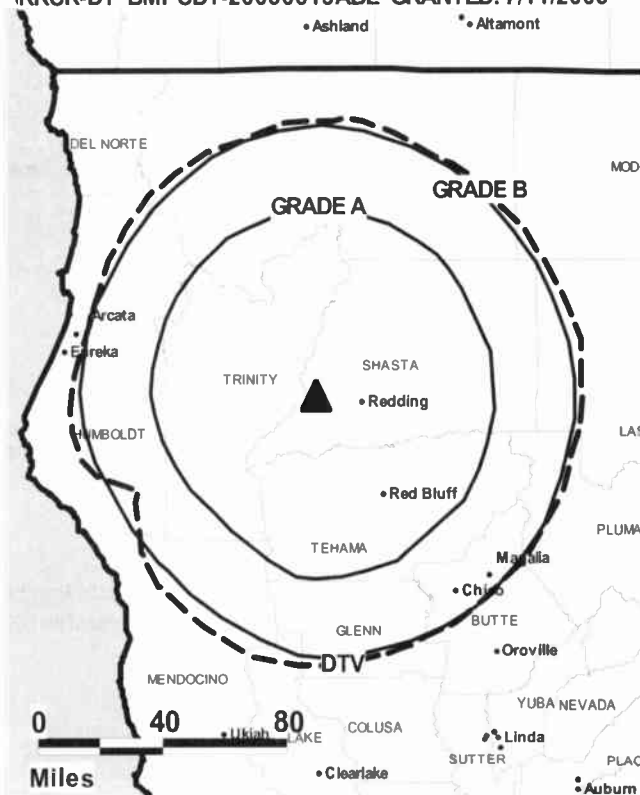
Ariel Roblin, General Sales Manager.

Jennifer Scarborough, News Director.

Ray Smith, Chief Engineer.

Ralph Nasworthy, Business Manager.

KRCR-DT BMPCDT-20080613ABE GRANTED: 7/11/2008



© 2009 Warren Communications News

Kristy Maxfield, Program Director.

Ron Lucas, Production Manager.

Lisa Drafall, Creative Services Director.

Jeremy Alexander, Traffic Manager.

City of License: Redding. **Station DMA:** Chico-Redding, CA. **Rank:** 130.

Nielsen Data: Not available.

KRCR-TV
Ch. 7

Network Service: ABC.

Licensee: BlueStone License Holdings Inc., 280 Park Ave, 25th Floor, E Tower, New York, NY 10017.

Studio: 755 Auditorium Dr., Redding, CA 96001.

Mailing Address: PO Box 992217, Redding, CA 96099-2217.

Phone: 530-243-7777. **Fax:** 530-243-0217.

E-mail: mfezatte@krcrtv.com

Web Site: http://www.krcrtv.com

Technical Facilities: Channel No. 7 (174-180 MHz). Authorized power: 115-kw visual, 22.4-kw aural. Antenna: 3620-ft above av. terrain, 126-ft. above ground, 6335-ft. above sea level.

Latitude 40° 36' 10"
Longitude 122° 39' 00"

Transmitter: Shasta-Bally, 13-mi. W of Redding.

Note: Latitude and longitude coordinates shown are based on the North American Datum of 1927 (NAD 27) as currently required by the Mass Media Bureau of the FCC.

Multichannel TV Sound: Stereo only.

Satellite Earth Stations: Transmitter Larcán; Andrew, 7.3-meter C-band; AFC, 3.6-meter Ku-band; Paraclipse, 3.7-meter C-band; Paraclipse, 4.8-meter C-band; Scientific-Atlanta, M/A-Com, Avantek receivers.

Ownership: Bonten Media Group LLC (Group Owner).

Began Operation: August 1, 1956. Transfer to present owner by BlueStone TV Holdings Inc. approved by FCC April 24, 2007. Sale to BlueStone TV Holdings Inc. by Lamco Communications Inc. approved by FCC April 29, 2004. Sale to Lamco Communications Inc. by California-Oregon Broadcasting approved by FCC May 26, 1995 (Television Digest, Vol. 35:7, 23). Acquisition of positive control by California-Oregon Broadcasting approved by FCC February 9, 1968. Previous sale to Sacramento Valley TV Inc. by George C. Fleharty, Carl R. McConnell & associates approved by FCC June 5, 1963 (Vol. 3:11, 23).

Represented (sales): Petry Television Inc.

Represented (legal): Covington & Burling.

Personnel:

Mike Fezatte, General Manager.

Ariel Roblin, General Sales Manager.

Jennifer Scarsborough, News Director.

Ray Smith, Chief Engineer.

Ralph Nasworthy, Business Manager.

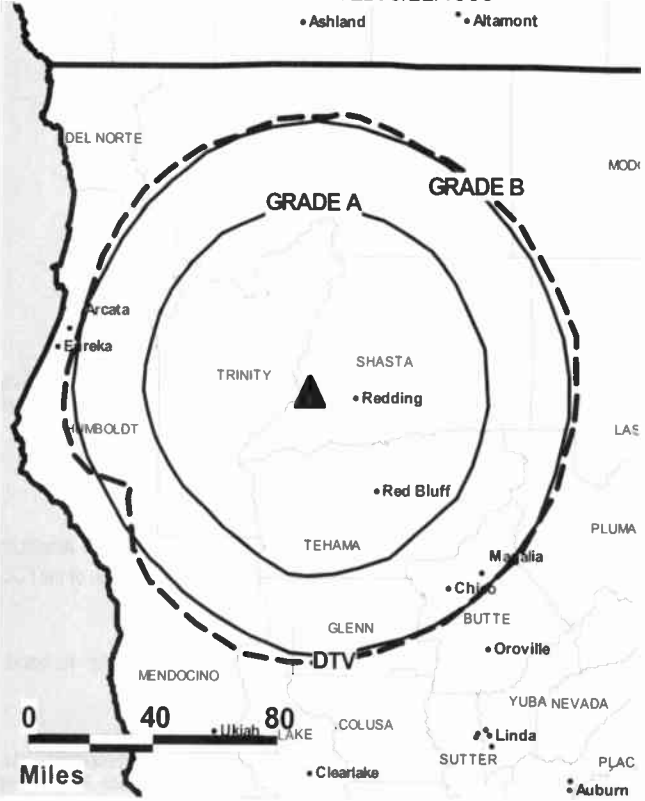
Kristy Maxfield, Program Director.

Ron Lucas, Production Manager.

Lisa Drafall, Creative Services Director.

Jeremy Alexander, Traffic Manager.

KRCR-TV BMPCT-4100 GRANTED: 8/22/1956



© 2009 Warren Communications News

City of License: Redding. **Station DMA:** Chico-Redding, CA. **Rank:** 130.

Circulation © 2008 Nielsen. Coverage based on Nielsen study.

GrandTotal	Cable TV Households	Non-cable TV Households	Total TV Households
Estimated Station Totals *	85,660	112,290	197,950
Average Weekly Circulation (2008)	45,959	60,430	106,389
Average Daily Circulation (2008)			50,478
Station DMA Total	Cable TV Households	Non-cable TV Households	Total TV Households
Estimated Station Totals *	77,180	112,290	189,470
Average Weekly Circulation (2008)	42,174	60,430	102,604
Average Daily Circulation (2008)			49,816
Other DMA Total	Cable TV Households	Non-cable TV Households	Total TV Households
Estimated Station Totals *	8,480	0	8,480
Average Weekly Circulation (2008)	3,785	0	3,785
Average Daily Circulation (2008)			662

*Estimated station totals are sums of the Nielsen TV and Cable TV household estimates for each county in which the station registers viewing of more than 5% as per the Nielsen Survey Methods.

KRCA
Ch. 62

Network Service: IND.

Licensee: KRCA License LLC, 1845 Empire Ave., Burbank, CA 91504.

Studio: 1845 Empire Ave, Burbank, CA 91504.

Mailing Address: 1845 Empire Ave, Burbank, CA 91504.

Phone: 818-563-5722. **Fax:** 818-728-5678.

E-mail: KRCAinfo@krca62.tv

Web Site: http://www.krca62.tv

Technical Facilities: Channel No. 62 (758-764 MHz). Authorized power: 2630-kw max. visual, aural. Antenna: 2936-ft above av. terrain, 138-ft. above ground, 6460-ft. above sea level.

Latitude 34° 12' 50"
Longitude 118° 03' 40"

Note: Latitude and longitude coordinates shown are based on the North American Datum of 1927 (NAD 27) as currently required by the Mass Media Bureau of the FCC.

Multichannel TV Sound: Stereo only.

Satellite Earth Stations: Transmitter Comark; Scientific-Atlanta, 6-meter Ku-band; Scientific-Atlanta, 4.5-meter KC-band; Scientific-Atlanta receivers.

Ownership: Liberman Broadcasting Inc. (Group Owner).

Began Operation: December 17, 1988. Sale to Fouce Amusement Enterprises Inc. approved by FCC June 18, 1990. Sale to present owner from Fouce Amusement Enterprises Inc. approved by FCC December 24, 1997.

Represented (legal): Wiley Rein LLP.

Represented (engineering): Cavell, Mertz & Associates Inc.

Personnel:

Jose Liberman, President.

Lenard Liberman, Vice President.

Ozzie Mendoza, Vice President & General Sales Manager.

Chris Buchanan, Vice President, Engineering & Chief Engineer.

Winter Horton, General Manager.

Leno Alvarez, Local Sales Manager.

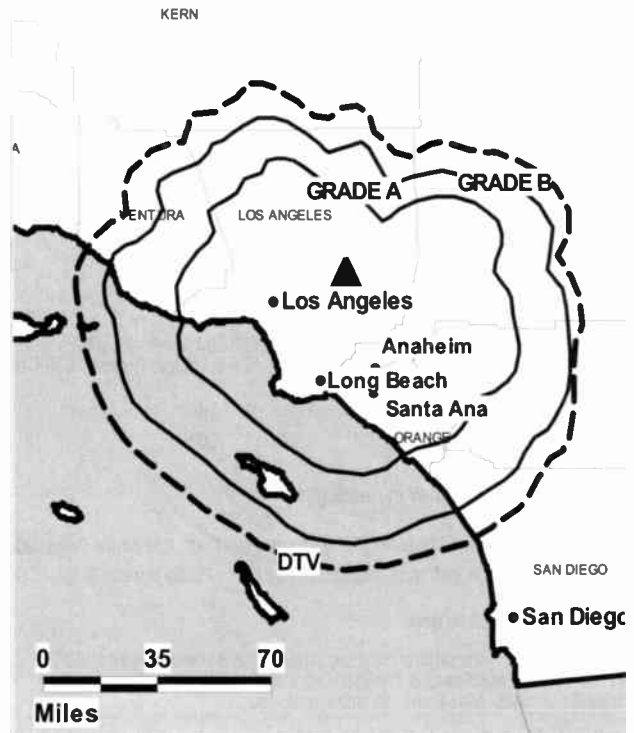
Lucy Anguiano, Production & Promotion Manager.

Pilar Garibotto, News Director.

Elvia Andaron, Office Manager.

Lorena Agredano, Traffic Manager.

KRCA BMPCT-20000419ABV GRANTED: 6/26/2000



© 2009 Warren Communications News

City of License: Riverside. **Station DMA:** Los Angeles, CA. **Rank:** 2.

Circulation © 2008 Nielsen. Coverage based on Nielsen study.

GrandTotal	Cable TV Households	Non-cable TV Households	Total TV Households
Estimated Station Totals *	1,999,250	2,806,680	4,805,930
Average Weekly Circulation (2008)	252,799	517,723	770,522
Average Daily Circulation (2008)			288,602
Station DMA Total	Cable TV Households	Non-cable TV Households	Total TV Households
Estimated Station Totals *	1,999,250	2,806,680	4,805,930
Average Weekly Circulation (2008)	252,799	517,723	770,522
Average Daily Circulation (2008)			288,602

*Estimated station totals are sums of the Nielsen TV and Cable TV household estimates for each county in which the station registers viewing of more than 5% as per the Nielsen Survey Methods.

KRCA-DT
Ch. 68

Network Service: IND.

Licensee: KRCA License LLC, 1845 Empire Ave., Burbank, CA 91504.

Studio: 1845 Empire Ave, Burbank, CA 91504.

Mailing Address: 1845 Empire Ave, Burbank, CA 91504.

Phone: 818-563-5722. **Fax:** 818-792-2694.

E-mail: KRCAinfo@krca62.tv

Web Site: http://www.krca62.tv

Technical Facilities: Channel No. 68 (794-800 MHz). Authorized power: 500-kw max. visual, aural. Antenna: 2976-ft above av. terrain, 177-ft. above ground, 5607-ft. above sea level.

Latitude	34°	12'	48"
Longitude	118°	03'	41"

Requests CP for change to channel number 35, 1000-kw max. visual, 2972-ft above av. terrain, 171-ft. above ground, 5600-ft. above sea level; BPCDT-20080620AIN.

Note: Latitude and longitude coordinates shown are based on the North American Datum of 1927 (NAD 27) as currently required by the Mass Media Bureau of the FCC.

Ownership: Liberman Broadcasting Inc. (Group Owner).

Began Operation: November 1, 2002. Standard Definition.

Represented (legal): Wiley Rein LLP.

Personnel:

Jose Liberman, President.

Lenard Liberman, Vice President.

Ozzie Mendoza, Vice President & General Sales Manager.

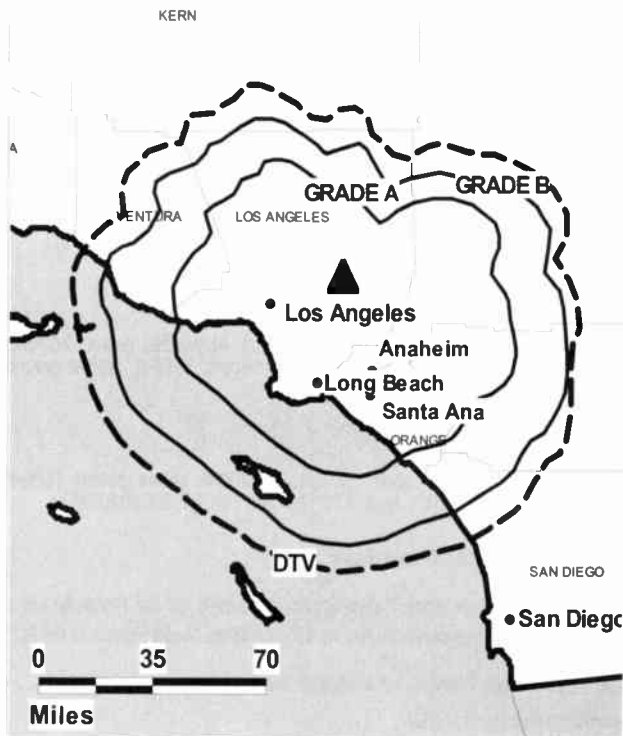
Chris Buchanan, Vice President, Engineering & Chief Engineer.

Winter Horton, General Manager.

Leno Alvarez, Local Sales Manager.

Lucy Anguiano, Promotion & Production Manager.

KRCA-DT BPCDT-20060616ACF GRANTED: 7/6/2006



© 2009 Warren Communications News

Elvia Andaron, Office Manager.

Lorena Agredano, Traffic Manager.

Pilar Garibotto, News Director.

City of License: Riverside. **Station DMA:** Los Angeles, CA. **Rank:** 2.

Nielsen Data: Not available.

KCRA-DT
Ch. 35

Network Service: NBC.

Licensee: Hearst-Argyle Stations Inc., PO Box 1800, c/o Brooks, Pierce, McLendon, Humphrey & Leonard, Raleigh, NC 27602.

Studio: 3 Television Circle, Sacramento, CA 95814-0794.

Mailing Address: 3 Television Circle, Sacramento, CA 95814-0794.

Phone: 916-446-3333. **Fax:** 916-325-3731.

E-mail: lwilliamson@hearst.com

Web Site: http://www.kcra.com

Technical Facilities: Channel No. 35 (596-602 MHz). Authorized power: 1000-kw max. visual, aural. Antenna: 1516-ft above av. terrain, 1519-ft. above ground, 1519-ft. above sea level.

Latitude	38°	14'	50"
Longitude	121°	30'	03"

Holds CP for change to 1900-ft above av. terrain, 1906-ft. above ground, 1906-ft. above sea level; lat. 38° 15' 54", long. 121° 29' 24", BPCDT-20080208AEM.

Transmitter: 14003 River Rd., Walnut Grove.

Note: Latitude and longitude coordinates shown are based on the North American Datum of 1927 (NAD 27) as currently required by the Mass Media Bureau of the FCC.

Ownership: Hearst-Argyle Television Inc. (Group Owner).

Began Operation: October 1, 1999.

Represented (sales): Eagle Television Sales.

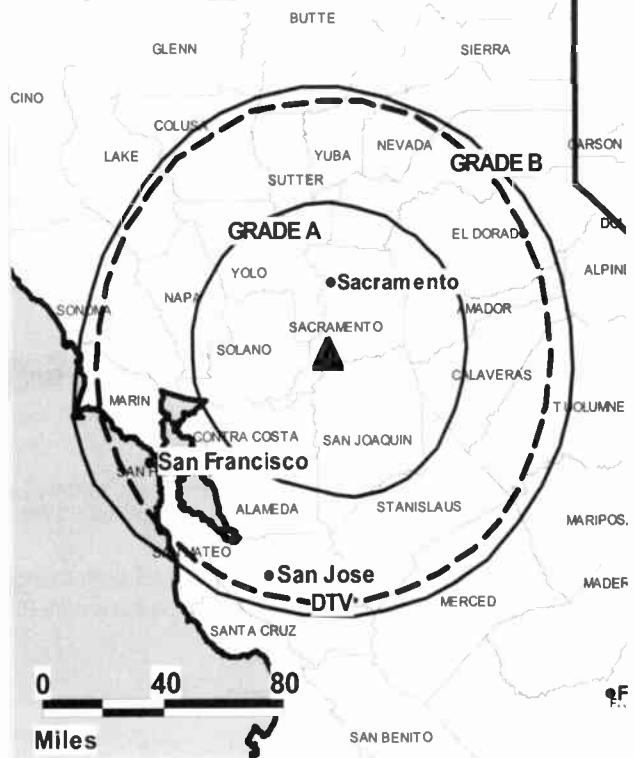
Represented (legal): Brooks, Pierce, McLendon, Humphrey & Leonard LLP.

Represented (engineering): Cohen Dippell & Everist PC.

Personnel:

- Elliott Troshinsky, President & General Manager.
- Laura Williamson, Local Sales Manager.
- Anzio Williams, News Director.
- Stefan Hadl, Engineering Director.
- Tracy A. Clark, Controller.

KCRA-DT BPCDT-20080208AEM GRANTED: 3/3/2008



Shirley Sullivan, Program Director.

Gene Robinson, Creative Services Director.

Del Rodgers, Sports Director.

City of License: Sacramento. **Station DMA:** Sacramento-Stockton-Modesto, CA.

Rank: 20.

Nielsen Data: Not available.

KCRA-TV

Ch. 3

Network Service: NBC.

Licensee: Hearst-Argyle Stations Inc., PO Box 1800, c/o Brooks, Pierce, McLendon, Humphrey & Leonard, Raleigh, NC 27602.

Studio: 3 Television Circle, Sacramento, CA 95814-0794.

Mailing Address: 3 Television Circle, Sacramento, CA 95814-0794.

Phone: 916-446-3333. **Fax:** 916-325-3731.

E-mail: lwilliamson@hearst.com

Web Site: http://www.kcra.com

Technical Facilities: Channel No. 3 (60-66 MHz). Authorized power: 100-kw max. visual, aural. Antenna: 1968-ft above av. terrain, 1972-ft. above ground, 1972-ft. above sea level.

Latitude 38° 15' 54"
Longitude 121° 29' 24"

Note: Latitude and longitude coordinates shown are based on the North American Datum of 1927 (NAD 27) as currently required by the Mass Media Bureau of the FCC.

Multichannel TV Sound: Stereo and separate audio program.

Satellite Earth Stations: Transmitter RCA; Scientific-Atlanta, 10-meter C-band; AFC, 3-meter Ku-band; Superior, 6-meter C-band; Scientific-Atlanta, Omni, M/ A-Com, Harris receivers.

Ownership: Hearst-Argyle Television Inc. (Group Owner).

Began Operation: September 3, 1955. Sale of 50% by Gerald Kenneth & Vernon Hansen to other 50% owners, Ewing C. Kelly estate, approved by FCC April 18, 1962 (Television Digest, Vol. 2: Transfer of control from Robert E. Kelly to Jon S. Kelly approved by FCC September 10, 1997. Sale to present owner by Kelly Broadcasting Co. approved by FCC December 11, 1998 (Vol. 38:35).

Represented (sales): Eagle Television Sales.

Represented (legal): Brooks, Pierce, McLendon, Humphrey & Leonard LLP.

Personnel:

Elliott Troshinsky, President & General Manager.

Laura Williamson, Local Sales Manager.

Anzio Williams, News Director.

Stefan Hadl, Engineering Director.

Tracy A. Clark, Controller.

Shirley Sullivan, Program Director.

Gene Robinson, Creative Services Director.

Del Rodgers, Sports Director.

City of License: Sacramento. **Station DMA:** Sacramento-Stockton-Modesto, CA.

Rank: 20.

KCRA-TV BPCT-20031017ACP GRANTED: 1/16/2004



Circulation © 2008 Nielsen. Coverage based on Nielsen study.

GrandTotal	Cable TV Households	Non-cable TV Households	Total TV Households
Estimated Station Totals *	1,077,910	787,490	1,865,400
Average Weekly Circulation (2008)	530,327	443,018	973,345
Average Daily Circulation (2008)			483,666
Station DMA Total	Cable TV Households	Non-cable TV Households	Total TV Households
Estimated Station Totals *	680,820	702,660	1,383,480
Average Weekly Circulation (2008)	455,383	437,136	892,519
Average Daily Circulation (2008)			461,873
Other DMA Total	Cable TV Households	Non-cable TV Households	Total TV Households
Estimated Station Totals *	397,090	84,830	481,920
Average Weekly Circulation (2008)	74,944	5,882	80,826
Average Daily Circulation (2008)			21,793

*Estimated station totals are sums of the Nielsen TV and Cable TV household estimates for each county in which the station registers viewing of more than 5% as per the Nielsen Survey Methods.

KMAX-DT
Ch. 21

Network Service: CW.

Licensee: Sacramento Television Stations Inc., 2000 K St NW, Ste 725, Washington, DC 20006.

Studio: 2713 KOVR Dr, Sacramento, CA 95605.

Mailing Address: 2713 KOVR Dr, Sacramento, CA 95605.

Phone: 916-374-1313. **Fax:** 916-374-1459.

E-mail: bcohen@kmaxtv.com

Web Site: <http://www.cw31.com>

Technical Facilities: Channel No. 21 (512-518 MHz). Authorized power: 850-kw max. visual, aural. Antenna: 1907-ft above av. terrain, 1912-ft. above ground, 1912-ft. above sea level.

Latitude	38°	15'	54"
Longitude	121°	29'	24"

Requests CP for change to 1000-kw max. visual, 2014-ft above av. terrain, 2018-ft. above ground, 2018-ft. above sea level; lat. 38° 14' 24", long. 121° 30' 03", BPCDT-20080620ABK.

Note: Latitude and longitude coordinates shown are based on the North American Datum of 1927 (NAD 27) as currently required by the Mass Media Bureau of the FCC.

Ownership: CBS Corp. (Group Owner).

Began Operation: June 19, 2003. Standard Definition.

Represented (sales): CBS Television Network (Sales).

Personnel:

Bruno Cohen, Vice President & General Manager.

Kevin Walsh, Vice President & Sales Director.

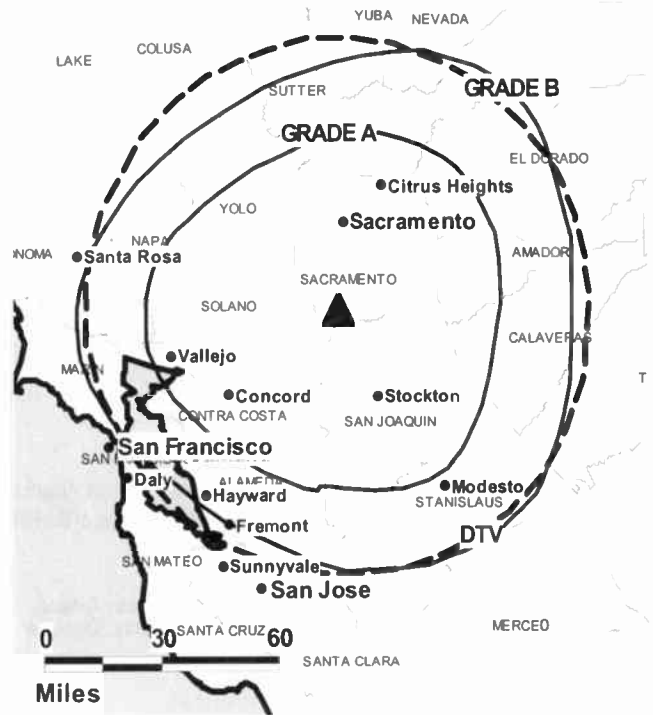
Brent Baader, News Director.

Bob Hess, Engineering & Operations Director.

Rita Gazitano, Program Director.

Lila Lula, Controller.

KMAX-DT BPCDT-20040227ABF GRANTED: 3/24/2004



© 2009 Warren Communications News

Terry Trovato, Operations Manager.

Drew Fowler, Creative Services Director.

Diane Mielenz, Traffic Manager.

City of License: Sacramento. **Station DMA:** Sacramento-Stockton-Modesto, CA.

Rank: 20.

Nielsen Data: Not available.

KMAX-TV
Ch. 31

Network Service: CW.

Licensee: Sacramento Television Stations Inc., 2000 K St NW, Ste 725, Washington, DC 20006.

Studio: 2713 KOVR Dr, West Sacramento, CA 95605.

Mailing Address: 2713 KOVR Dr, West Sacramento, CA 95605.

Phone: 916-374-1313. **Fax:** 916-374-1459.

E-mail: rgazitano@kmaxtv.com

Web Site: http://www.cw31.com

Technical Facilities: Channel No. 31 (572-578 MHz). Authorized power: 5000-kw max. visual, 500-kw aural. Antenna: 1837-ft above av. terrain, 1837-ft. above ground, 1837-ft. above sea level.

Latitude 38° 15' 54"
Longitude 121° 29' 24"

Note: Latitude and longitude coordinates shown are based on the North American Datum of 1927 (NAD 27) as currently required by the Mass Media Bureau of the FCC.

Multichannel TV Sound: Stereo only.

Satellite Earth Stations: Transmitter Comark; Harris, 6.1-meter C-band; Andrew, 7.3-meter C-band; Harris, 4.5-meter Ku-band; Standard Communications receivers.

Ownership: CBS Corp. (Group Owner).

Began Operation: October 5, 1974. Sale to present owner by Pappas Telecasting approved by FCC September 26, 1997. Sale to Pappas Telecasting by Koplal Communications approved by FCC April 21, 1994. Sale to Koplal Communications by Northern California Broadcasting approved by FCC January 28, 1981. Sale to Northern California by Andrew Bartolini, et al., approved by FCC June 9, 1980 (Television Digest, Vol. 20:6).

Represented (sales): CBS Television Distribution Media Sales.

Represented (legal): Wiley Rein LLP.

Personnel:

Bruno Cohen, Vice President & General Manager.

Kevin Walsh, Vice President & Sales Director.

Brent Baader, News Director.

Bob Hess, Engineering & Operations Director.

Lila Luna, Controller.

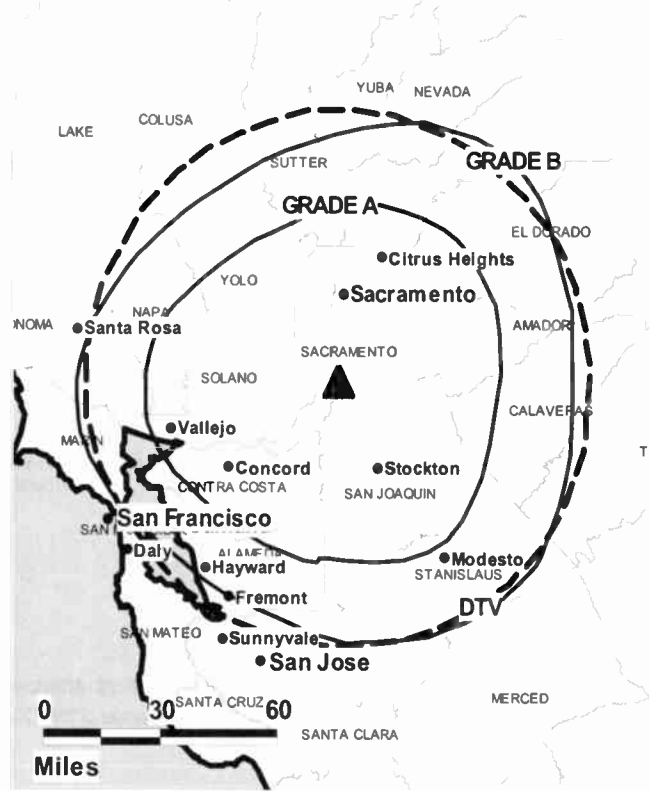
Rita Gazitano, Program Director.

Terry Trovato, Operations Manager.

Drew Fowler, Creative Services Director.

Diane Mielenz, Traffic Manager.

KMAX-TV BPCT-20020913AAH GRANTED: 11/5/2002



© 2009 Warren Communications News

City of License: Sacramento. **Station DMA:** Sacramento-Stockton-Modesto, CA.

Rank: 20.

Circulation © 2008 Nielsen. Coverage based on Nielsen study.

GrandTotal	Cable TV Households	Non-cable TV Households	Total TV Households
Estimated Station Totals *	680,820	816,680	1,497,500
Average Weekly Circulation (2008)	230,037	246,167	476,204
Average Daily Circulation (2008)			178,691
Station DMA Total	Cable TV Households	Non-cable TV Households	Total TV Households
Estimated Station Totals *	680,820	702,660	1,383,480
Average Weekly Circulation (2008)	230,037	238,308	468,345
Average Daily Circulation (2008)			177,449
Other OMA Total	Cable TV Households	Non-cable TV Households	Total TV Households
Estimated Station Totals *	0	114,020	114,020
Average Weekly Circulation (2008)	0	7,859	7,859
Average Daily Circulation (2008)			1,242

*Estimated station totals are sums of the Nielsen TV and Cable TV household estimates for each county in which the station registers viewing of more than 5% as per the Nielsen Survey Methods.

KSPX

Ch. 29

Network Service: ION.

Licensee: Paxson Sacramento License Inc., 601 Clearwater Park Rd., West Palm Beach, FL 33401-6233.

Studio: 3352 Mather Field Rd, Rancho Cordova, CA 95670.

Mailing Address: 3352 Mather Field Rd, Rancho Cordova, CA 95670.

Phone: 916-368-2929. **Fax:** 916-386-0225.

E-mail: josephkoker@ionmedia.com

Web Site: http://www.ionmedia.com

Technical Facilities: Channel No. 29 (560-566 MHz). Authorized power: 4570-kw max. visual, aural. Antenna: 1053-ft above av. terrain, 410-ft. above ground, 2339-ft. above sea level.

Latitude 38° 37' 49"
Longitude 120° 51' 20"

Transmitter: 6300 Crystal Blvd., Diamond Springs.

Note: Latitude and longitude coordinates shown are based on the North American Datum of 1927 (NAD 27) as currently required by the Mass Media Bureau of the FCC.

Ownership: ION Media Networks Inc. (Group Owner).

Began Operation: August 27, 1990. Transfer of control by ION Media Networks Inc. from Paxson Management Corp. & Lowell W. Paxson to CIG Media LLC approved by FCC December 31, 2007. Paxson Communications Corp. became ION Media Networks Inc. on June 26, 2006. Sale to Paxson Communications Corp. by Ponce-Nicasio Broadcasting Ltd. approved by FCC May 25, 2000.

Represented (legal): Dow Lohnes PLLC.

Personnel:

Lee Roberts, Station Operation Manager.

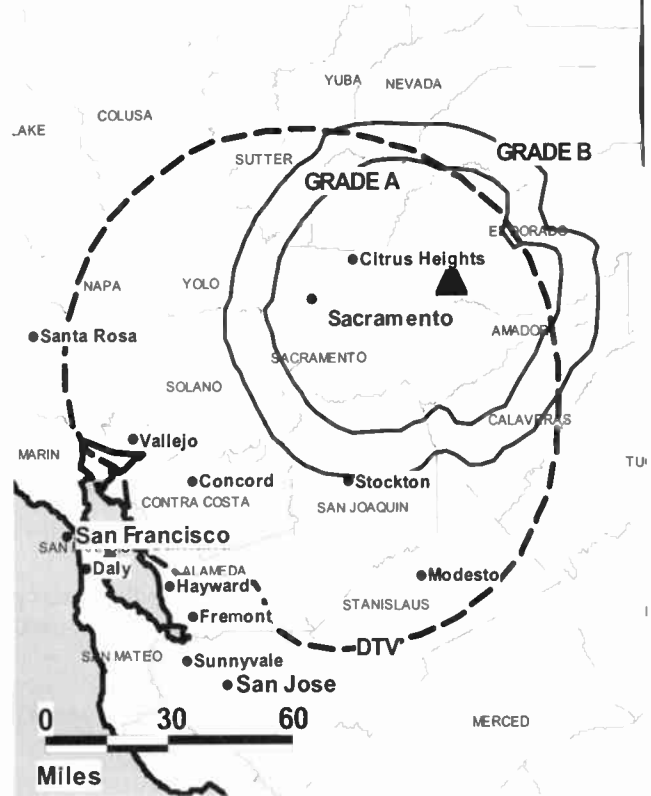
Mark Faris, Traffic Manager.

Brent Branley, Chief Engineer.

City of License: Sacramento. **Station DMA:** Sacramento-Stockton-Modesto, CA.

Rank: 20.

KSPX BPCT-19820824KN GRANTED: 6/11/1984



© 2009 Warren Communications News

Circulation © 2008 Nielsen. Coverage based on Nielsen study.

GrandTotal	Cable TV Households	Non-cable TV Households	Total TV Households
Estimated Station Totals *	467,850	322,140	789,990
Average Weekly Circulation (2008)	30,429	19,475	49,904
Average Daily Circulation (2008)			14,298
Station OMA Total	Cable TV Households	Non-cable TV Households	Total TV Households
Estimated Station Totals *	467,850	322,140	789,990
Average Weekly Circulation (2008)	30,429	19,475	49,904
Average Daily Circulation (2008)			14,298

*Estimated station totals are sums of the Nielsen TV and Cable TV household estimates for each county in which the station registers viewing of more than 5% as per the Nielsen Survey Methods.

KSPX-DT

Ch. 48

Network Service: ION.

Licensee: Paxson Sacramento License Inc., 601 Clearwater Park Rd., West Palm Beach, FL 33401-6233.

Studio: 3352 Mather Field Rd, Rancho Cordova, CA 95670.

Mailing Address: 3352 Mather Field Rd, Rancho Cordova, CA 95670.

Phone: 916-368-2929. **Fax:** 916-368-0225.

E-mail: josephkoker@ionmedia.com

Web Site: <http://www.ionmedia.com>

Technical Facilities: Channel No. 48 (674-680 MHz). Authorized power: 1000-kw max. visual, aural. Antenna: 1604-ft above av. terrain, 1609-ft. above ground, 1609-ft. above sea level.

Latitude	38°	15'	54"
Longitude	121°	29'	24"

Requests CP for change to 5010-kw max. visual, 1712-ft above av. terrain, 1717-ft. above ground, 1717-ft. above sea level; lat. 38° 15' 54.30", long. 121° 29' 24.20", BPCT-20031002AEJ.

Note: Latitude and longitude coordinates shown are based on the North American Datum of 1927 (NAD 27) as currently required by the Mass Media Bureau of the FCC.

Ownership: ION Media Networks Inc. (Group Owner).

Began Operation: Station operating; no on-air date.

Represented (legal): Dow Lohnes PLLC.

Personnel:

Lee Roberts, Station Operation Manager.

Mark Faris, Traffic Manager.

Brent Branley, Chief Engineer.

KSPX-DT BLCDT-20050110ABB GRANTED: 3/15/2005



© 2009 Warren Communications News

City of License: Sacramento. **Station DMA:** Sacramento-Stockton-Modesto, CA.

Rank: 20.

Nielsen Data: Not available.

KTXL
Ch. 40

Network Service: FOX.

Licensee: Channel 40 Inc., 4655 Fruitridge Rd, Sacramento, CA 95820.

Studio: 4655 Fruitridge Rd., Sacramento, CA 95820.

Mailing Address: 4655 Fruitridge Rd., Sacramento, CA 95820.

Phone: 916-454-4422. **Fax:** 916-739-1079.

E-mail: jldavis@tribune.com

Web Site: http://fox40.trb.com

Technical Facilities: Channel No. 40 (626-632 MHz). Authorized power: 5000-kw max. visual, aural. Antenna: 1962-ft above av. terrain, 1968-ft. above ground, 1970-ft. above sea level.

Latitude	38°	16'	18"
Longitude	121°	30'	18"

Transmitter: 1400 Twin Cities Rd., 2.2-mi. N of Walnut Grove.

Note: Latitude and longitude coordinates shown are based on the North American Datum of 1927 (NAD 27) as currently required by the Mass Media Bureau of the FCC.

Multichannel TV Sound: Stereo and separate audio program.

Satellite Earth Stations: Transmitter Harris; Scientific-Atlanta, 10-meter C-band; RCA Americom, 3.7-meter Ku-band; Superior, 4-meter Ku-band; Scientific-Atlanta, 4.5-meter KC-band.

SNG Mobile Dish: Andrew, 2.4-meter Ku-band.

Ownership: Tribune Broadcasting Co. (Group Owner).

Began Operation: October 26, 1968. Transfer of control to BMA Corp. from Colony Corp. approved by FCC December 1, 1971. Sale to Renaissance Communications Corp. approved by FCC February 9, 1989. Transfer to present owner by Renaissance Communications Corp. approved by FCC March 21, 1997. Transfer of control from public shareholders of the Tribune Co. to Tribune Employee Stock Ownership Plan approved by FCC November 30, 2007.

Represented (sales): TeleRep Inc.

Represented (legal): Dow Lohnes PLLC.

Personnel:

Robert Ramsey, Vice President & General Manager.

Pete Filice, Chief Financial Officer.

Bill Gee, Operations Manager.

Phil Melchers, Sales Manager.

Laurie Misicka, National Sales Manager.

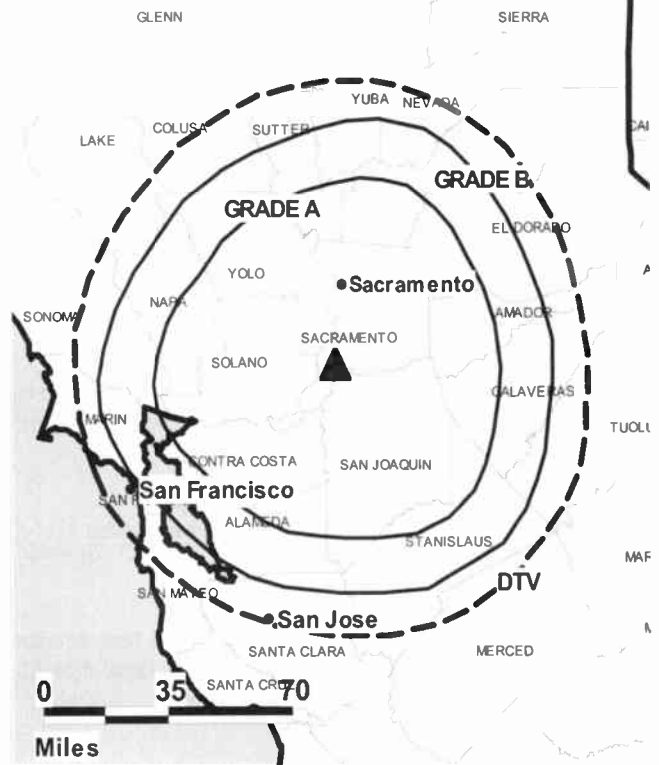
Tom Burke, News Director.

Jack Davis, Chief Engineer.

Greg Saunders, Creative Services Director.

Misty DeVoll, Traffic Manager.

KTXL BMPCT-19841120KI GRANTED: 1/30/1985



© 2009 Warren Communications News

City of License: Sacramento. **Station DMA:** Sacramento-Stockton-Modesto, CA.

Rank: 20.

Circulation © 2008 Nielsen. Coverage based on Nielsen study.

GrandTotal	Cable TV Households	Non-cable TV Households	Total TV Households
Estimated Station Totals *	694,610	743,070	1,437,680
Average Weekly Circulation (2008)	365,702	377,982	743,684
Average Daily Circulation (2008)			263,579
Station DMA Total	Cable TV Households	Non-cable TV Households	Total TV Households
Estimated Station Totals *	680,820	702,660	1,383,480
Average Weekly Circulation (2008)	358,628	375,840	734,468
Average Daily Circulation (2008)			261,767
Other DMA Total	Cable TV Households	Non-cable TV Households	Total TV Households
Estimated Station Totals *	13,790	40,410	54,200
Average Weekly Circulation (2008)	7,074	2,142	9,216
Average Daily Circulation (2008)			1,812

*Estimated station totals are sums of the Nielsen TV and Cable TV household estimates for each county in which the station registers viewing of more than 5% as per the Nielsen Survey Methods.

KTXL-DT
Ch. 55

Network Service: FOX.

Licensee: Channel 40 Inc., 4655 Fruitridge Rd, Sacramento, CA 95820.

Studio: 4655 Fruitridge Rd., Sacramento, CA 95820.

Mailing Address: 4655 Fruitridge Rd., Sacramento, CA 95820.

Phone: 916-454-4422. **Fax:** 916-739-1079.

E-mail: jldavis@tribune.com

Web Site: <http://fox40.trb.com>

Technical Facilities: Channel No. 55 (716-722 MHz). Authorized power: 1000-kw max. visual, aural. Antenna: 1906-ft above av. terrain, 1909-ft. above ground, 1913-ft. above sea level.

Latitude	38°	16'	18"
Longitude	121°	30'	18"

Holds CP for change to channel number 40, 1972-ft above av. terrain, 1977-ft. above ground, 1975-ft. above sea level; BPCDT-20080320ABI.

Transmitter: 1400 Twin Cities Rd., Walnut Grove.

Note: Latitude and longitude coordinates shown are based on the North American Datum of 1927 (NAD 27) as currently required by the Mass Media Bureau of the FCC.

Ownership: Tribune Broadcasting Co. (Group Owner).

Began Operation: November 1, 1999. High Definition. Station plans to broadcast digitally on its analog channel allotment.

Represented (sales): TeleRep Inc.

Represented (legal): Dow Lohnes PLLC.

Personnel:

Robert Ramsey, Vice President & General Manager.

Pete Filice, Chief Financial Officer.

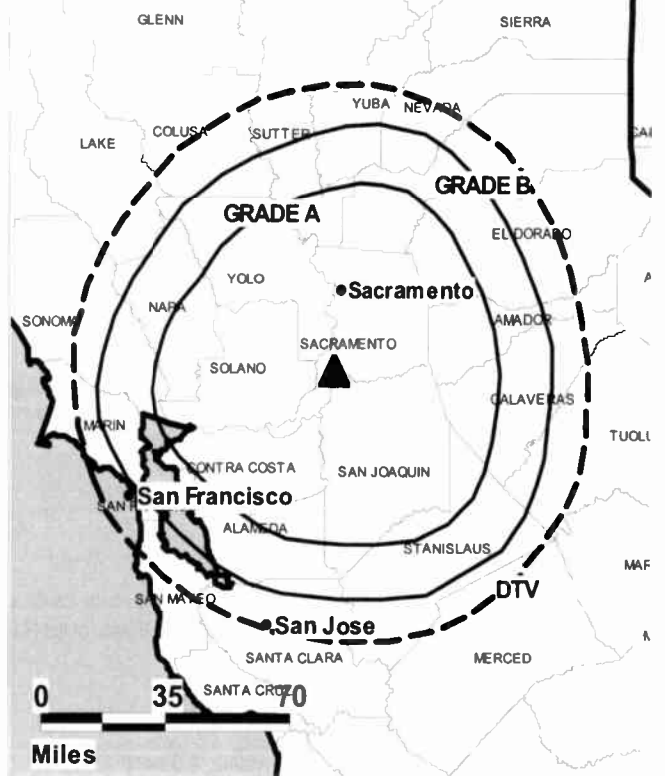
Bill Gee, Operations Manager.

Phil Melchers, Sales Manager.

Laurie Misicka, National Sales Manager.

Tom Burke, News Director.

KTXL-DT BPCDT-20080620ADJ GRANTED: 8/27/2008



© 2009 Warren Communications News

Jack Davis, Chief Engineer.

Greg Saunders, Creative Services Director.

Misty DeVoll, Traffic Manager.

City of License: Sacramento. **Station DMA:** Sacramento-Stockton-Modesto, CA.

Rank: 20.

Nielsen Data: Not available.

KXTV
Ch. 10

Network Service: ABC.

Licensee: KXTV Inc., 400 Broadway, Sacramento, CA 95818-2098.

Studio: 400 Broadway, Sacramento, CA 95818-2098.

Mailing Address: PO Box 10, Sacramento, CA 95812-0010.

Phone: 916-441-2345; 800-795-5988. **Fax:** 916-321-3384.

E-mail: rpostell@news10.net

Web Site: http://www.news10.net

Technical Facilities: Channel No. 10 (192-198 MHz). Authorized power: 314-kw visual, 51.3-kw aural. Antenna: 2008-ft above av. terrain, 2011-ft. above ground, 2011-ft. above sea level.

Latitude 38° 14' 24"
Longitude 121° 30' 03"

Transmitter: 0.4-mi. E of Walnut Grove.

Note: Latitude and longitude coordinates shown are based on the North American Datum of 1927 (NAD 27) as currently required by the Mass Media Bureau of the FCC.

Multichannel TV Sound: Stereo and separate audio program.

Satellite Earth Stations: Transmitter Harris; Scientific-Atlanta, 7-meter C-band; Scientific-Atlanta, 10-meter C-band; Scientific-Atlanta, 4.6-meter KC-band; Scientific-Atlanta, 4.6-meter C-band; Microwave Assoc., 4.6-meter Ku-band; Standard Components, Scientific-Atlanta, M/A-Corn receivers.

Ownership: Gannett Co. Inc. (Group Owner).

Began Operation: March 20, 1955. Swap of station by A. H. Belo Corp. for Gannett Broadcasting's KVUE-TV, Austin, TX approved by FCC April 9, 1999. Sale to A. H. Belo Corp. by Corinthian Broadcasting approved by FCC November 28, 1983 (Television Digest, Vol. 23:20). Sale to Corinthian by John H. Schacht & associates approved by FCC December 23, 1958 (Vol. 14:42, 49).

Represented (sales): Blair Television.

Represented (legal): Wiley Rein LLP.

Personnel:

Russell Postell, President & General Manager.

Stacy Owen, News Director.

Vivian Macaspac, Business Manager.

Erin Tognetti, Program Coordinator.

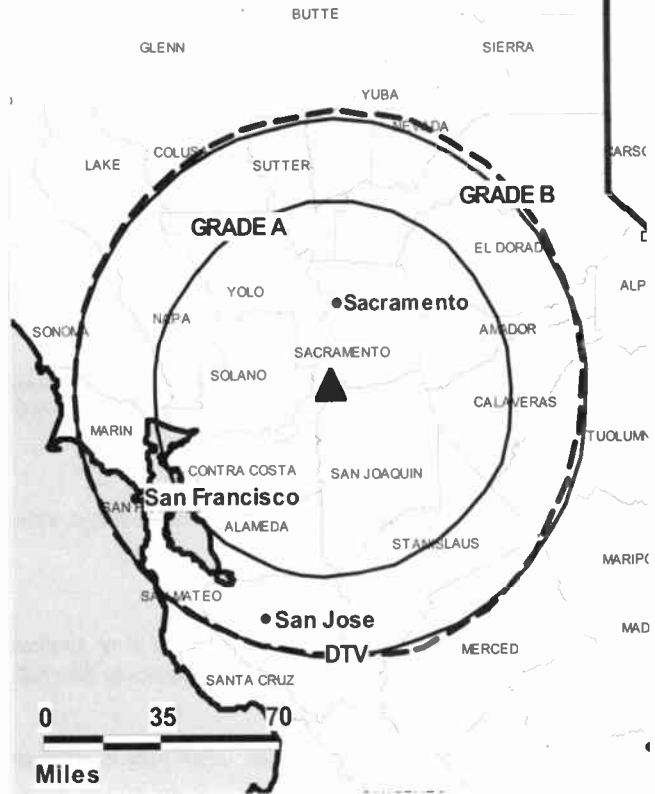
Margaret Mohr, Vice President & Marketing & Promotion Director.

Risa Omega, Business Development Director.

Brian Plumb, Operations Supervisor.

Kim Goldsmith, Traffic Manager.

KXTV BPCT-19991201AAV GRANTED: 9/19/2000



© 2009 Warren Communications News

City of License: Sacramento. **Station DMA:** Sacramento-Stockton-Modesto, CA.

Rank: 20.

Circulation © 2008 Nielsen. Coverage based on Nielsen study.

GrandTotal	Cable TV Households	Non-cable TV Households	Total TV Households
Estimated Station Totals *	725,000	752,570	1,477,570
Average Weekly Circulation (2008)	380,891	407,280	788,171
Average Daily Circulation (2008)			349,068
Station DMA Total	Cable TV Households	Non-cable TV Households	Total TV Households
Estimated Station Totals *	680,820	702,660	1,383,480
Average Weekly Circulation (2008)	370,641	401,680	772,321
Average Daily Circulation (2008)			344,150
Other DMA Total	Cable TV Households	Non-cable TV Households	Total TV Households
Estimated Station Totals *	44,180	49,910	94,090
Average Weekly Circulation (2008)	10,250	5,600	15,850
Average Daily Circulation (2008)			4,918

*Estimated station totals are sums of the Nielsen TV and Cable TV household estimates for each county in which the station registers viewing of more than 5% as per the Nielsen Survey Methods.

KXTV-DT
Ch. 61

Network Service: ABC.

Licensee: KXTV Inc., 400 Broadway, Sacramento, CA 95818.

Studio: 400 Broadway, Sacramento, CA 95818-2041.

Mailing Address: PO Box 10, Sacramento, CA 95812-0010.

Phone: 916-441-2345; 800-795-5988. **Fax:** 916-321-3384.

E-mail: rpostell@news10.net

Web Site: <http://www.news10.net>

Technical Facilities: Channel No. 61 (752-758 MHz). Authorized power: 1000-kw max. visual, aural. Antenna: 1946-ft above av. terrain, 1949-ft. above ground, 1949-ft. above sea level.

Latitude	38°	14'	24"
Longitude	121°	30'	03"

Holds CP for change to channel number 10, 22-kw visual, 2008-ft above av. terrain, 2011-ft. above ground, 2011-ft. above sea level; BPCDT-20080319ABE.

Transmitter: 0.4-mi. E of Walnut Grove.

Note: Latitude and longitude coordinates shown are based on the North American Datum of 1927 (NAD 27) as currently required by the Mass Media Bureau of the FCC.

Ownership: Gannett Co. Inc. (Group Owner).

Began Operation: November 4, 1999. High Definition. Station plans to broadcast digitally on its analog channel allotment.

Represented (sales): Blair Television.

Personnel:

Russell Postell, President & General Manager.

Stacy Owen, News Director.

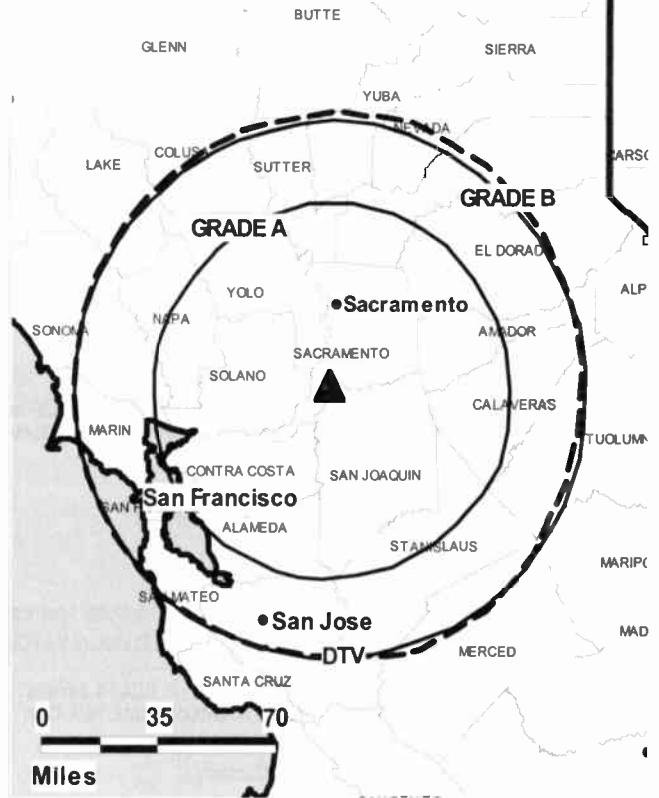
Vivian Macaspac, Business Manager.

Erin Tognetti, Program Coordinator.

Margaret Mohr, Vice President & Marketing & Promotion Director.

Risa Omega, Business Development Director.

KXTV-DT BPCDT-20080319ABE GRANTED: 3/31/2008



© 2009 Warren Communications News

Brian Plumb, Operations Supervisor.

Kim Goldsmith, Traffic Manager.

City of License: Sacramento. **Station OMA:** Sacramento-Stockton-Modesto, CA.

Rank: 20.

Nielsen Data: Not available.

KCBA
Ch. 35

Network Service: FOX.

Licensee: Seal Rock Broadcasters LLC, 190 Queen Anne Ave N, Ste 100, Seattle, WA 98109.

Studio: 1550 Moffett St, Salinas, CA 93905.

Mailing Address: 1550 Moffett St, Salinas, CA 93905.

Phone: 831-422-3500. **Fax:** 831-422-6448.

E-mail: kimmeyenberg@clearchannel.com

Web Site: http://www.kcba.com

Technical Facilities: Channel No. 35 (596-602 MHz). Authorized power: 2328-kw max. visual, 283.65-kw aural. Antenna: 2414-ft above av. terrain, 355-ft. above ground, 3421-ft. above sea level.

Latitude 36° 45' 22.3"
Longitude 121° 30' 05.5"

Transmitter: Fremont Peak, 9-mi. NE of Salinas.

Note: Latitude and longitude coordinates shown are based on the North American Datum of 1927 (NAD 27) as currently required by the Mass Media Bureau of the FCC.

Satellite Earth Stations: Transmitter Townsend; AFC, 7-meter; RCA, 4.2-meter Ku-band; Microwave Specialties, 5-meter C-band; Scientific-Atlanta, M/A-Com receivers.

LMA: Local marketing agreement with KION (CBS), Monterey.

Ownership: Seal Rock Broadcasters LLC (Group Owner).

Began Operation: November 1, 1981. Sale to The Ackerley Group by Sainte Broadcasting Corp. approved by FCC May 22, 1986 (Television Digest, Vol. 26:23, 26). Sale to present owner by The Ackerley Group approved by FCC January 5, 2000.

Represented (sales): Katz Media Group.

Represented (legal): Rubin, Winston, Diercks, Harris & Cooke LLP.

Personnel:

Lucy Cerna, Local Sales Manager.

Denise Clodjeaux, News Director.

Adam Perez, Chief Engineer.

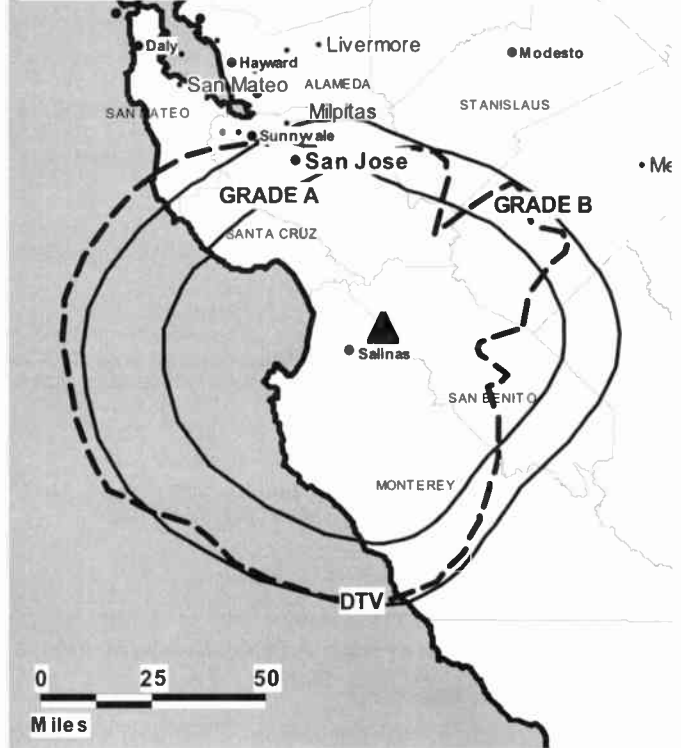
Jane Stephens, Controller.

Kim Meyenberg, Promotions & Programming Director.

Bill Lyon, Creative Services Manager.

Hassan Halevy, Interactive Media Director & Webmaster.

KCBA BMPCT-19810205KI GRANTED: 7/13/1981



© 2009 Warren Communications News

City of License: Salinas. **Station OMA:** Monterey-Salinas, CA. **Rank:** 124.

Circulation © 2008 Nielsen. Coverage based on Nielsen study.

GrandTotal	Cable TV Households	Non-cable TV Households	Total TV Households
Estimated Station Totals *	132,720	90,180	222,900
Average Weekly Circulation (2008)	65,099	38,364	103,463
Average Daily Circulation (2008)			37,154
Station DMA Total	Cable TV Households	Non-cable TV Households	Total TV Households
Estimated Station Totals *	132,720	90,180	222,900
Average Weekly Circulation (2008)	65,099	38,364	103,463
Average Daily Circulation (2008)			37,154

*Estimated station totals are sums of the Nielsen TV and Cable TV household estimates for each county in which the station registers viewing of more than 5% as per the Nielsen Survey Methods.

KCBA-DT

Ch. 13

Network Service: FOX.

Licensee: Seal Rock Broadcasters LLC, 190 Queen Anne Ave N, Ste 100, Seattle, WA 98109.

Studio: 1550 Moffett St, Salinas, CA 93905.

Mailing Address: 1550 Moffett St, Salinas, CA 93905.

Phone: 831-422-3500. **Fax:** 831-422-9365.

E-mail: kimmeyenberg@clearchannel.com

Web Site: <http://www.kcba.com>

Technical Facilities: Channel No. 13 (210-216 MHz). Authorized power: 19.75-kw visual, aural. Antenna: 2362-ft above av. terrain, 259-ft. above ground, 3327-ft. above sea level.

Latitude	36°	45'	22"
Longitude	121°	30'	006"

Note: Latitude and longitude coordinates shown are based on the North American Datum of 1927 (NAD 27) as currently required by the Mass Media Bureau of the FCC.

LMA: Local marketing agreement with KION-DT (CBS), Monterey.

Ownership: Seal Rock Broadcasters LLC (Group Owner).

Began Operation: Station operating; no on-air date.

Represented (sales): Katz Media Group.

Personnel:

Lucy Cerna, National Sales Manager.

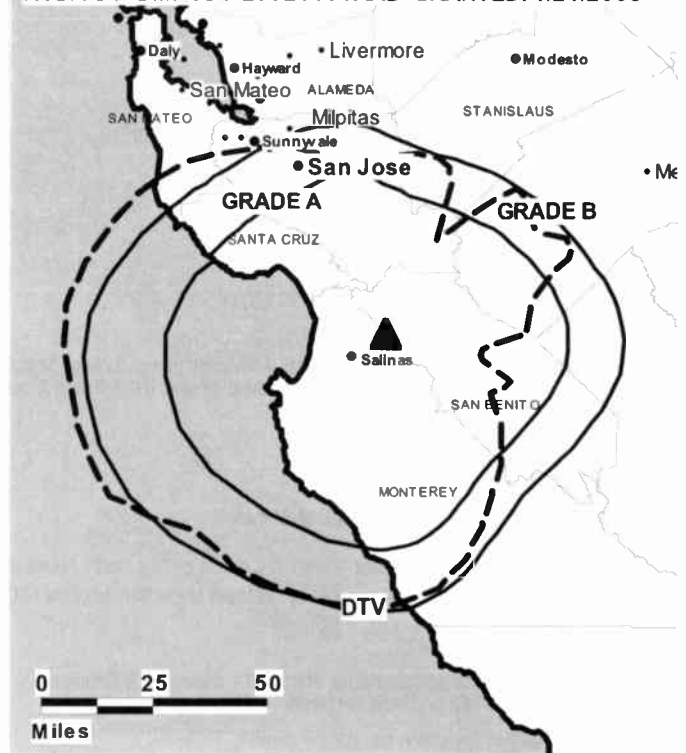
Denise Clodjeaux, News Director.

Kim Meyenberg, Promotions & Programming Director.

Jane Stephens, Controller.

Adam Perez, Chief Engineer.

KCBA-DT BMPCDT-20021101AAD GRANTED: 1/21/2003



© 2009 Warren Communications News

Bill Lyon, Creative Services Manager.

Hassan Halevy, Interactive Media Director & Webmaster.

City of License: Salinas. Station DMA: Monterey-Salinas, CA. Rank: 124.

Nielsen Data: Not available.

KSBW
Ch. 8

Network Service: NBC.

Licensee: Hearst-Argyle Stations Inc., 959 8th Ave., New York, NY 10019.

Studio: 238 John St., Salinas, CA 93901.

Mailing Address: 238 John St., Salinas, CA 93901.

Phone: 831-758-8888. **Fax:** 831-424-3750.

E-mail: dmarkowitz@hearst.com; twright@hearst.com

Web Site: http://www.ksbw.com

Technical Facilities: Channel No. 8 (180-186 MHz). Authorized power: 224-kw visual, aural. Antenna: 2460-ft above av. terrain, 361-ft. above ground, 3438-ft. above sea level.

Latitude 36° 45' 23"
Longitude 121° 30' 05"

Transmitter: Fremont Peak, approx. 10-mi. NE of Salinas.

Note: Latitude and longitude coordinates shown are based on the North American Datum of 1927 (NAD 27) as currently required by the Mass Media Bureau of the FCC.

Multichannel TV Sound: Stereo only.

Satellite Earth Stations: Transmitter Harris; Harris, 6.1-meter; RCA Americom, 3.6-meter Ku-band; M/A-Com, Harris receivers.

Ownership: Hearst-Argyle Television Inc. (Group Owner).

Began Operation: September 11, 1953. Started as share-time outlet with KMBY-TV, Monterey; on February 2, 1955 FCC approved deal for it to buy & merge with KMBY-TV (Television Digest, Vol. 10:45; 11:6). Sale to John Blair & Co. approved by FCC February 14, 1979 (Vol. 18:3). Sale to Gillett Holdings Inc. approved by FCC December 30, 1986. Transfer to Trustee granted September 1, 1992. Sale to EP Communications approved by FCC May 26, 1994. Sale to Smith Broadcasting Partners approved by FCC November 21, 1995. Sale to SunRise Television by Smith Broadcasting Partners approved by FCC January 16, 1997 (Vol. 36:46). Station, along with SunRise Television's WPTZ & WNNE, was swapped for Hearst-Argyle's WDTN & WNAC-TV (Vol. 38:8). FCC approved deal July 1, 1998.

Represented (sales): Eagle Television Sales.

Personnel:

Joseph W. Heston, President & General Manager.

Jose Camacho, Operations Manager.

Wendy Hillan, General & National Sales Manager.

Colleen Andring, Local Sales Manager.

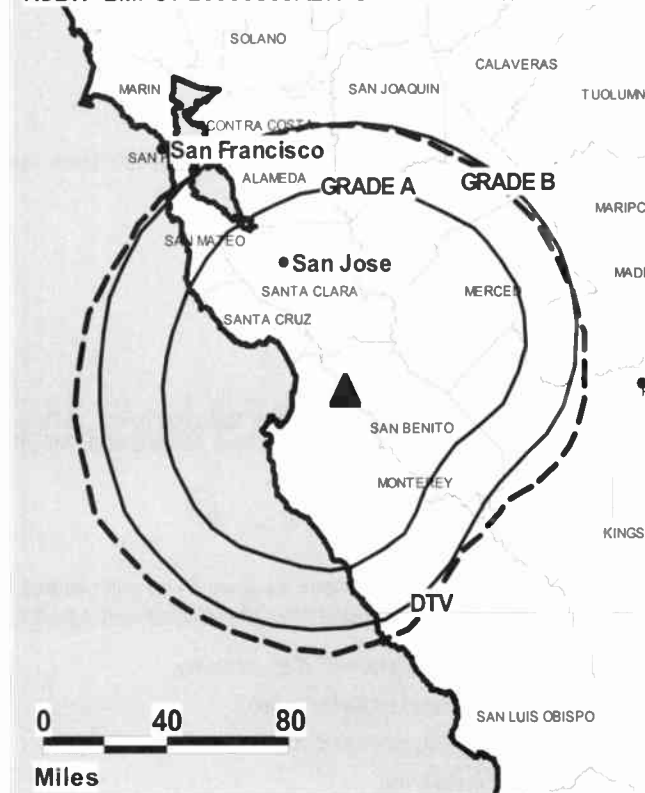
Lawton Dodd, News Director.

Don Engelhardt, Chief Engineer.

Carol Pires, Business Manager.

Grace Glynn, Program Coordinator.

KSBW BMPCT-20000809ABK GRANTED: 1/26/2001



© 2009 Warren Communications News

Ed Everest, Creative Services Director.

Theresa Wright, Community Affairs Manager.

City of License: Salinas. **Station DMA:** Monterey-Salinas, CA. **Rank:** 124.

Circulation © 2008 Nielsen. Coverage based on Nielsen study.

GrandTotal	Cable TV Households	Non-cable TV Households	Total TV Households
Estimated Station Totals *	132,720	90,180	222,900
Average Weekly Circulation (2008)	85,997	45,955	131,952
Average Daily Circulation (2008)			72,415
Station DMA Total	Cable TV Households	Non-cable TV Households	Total TV Households
Estimated Station Totals *	132,720	90,180	222,900
Average Weekly Circulation (2008)	85,997	45,955	131,952
Average Daily Circulation (2008)			72,415

*Estimated station totals are sums of the Nielsen TV and Cable TV household estimates for each county in which the station registers viewing of more than 5% as per the Nielsen Survey Methods.

KSBW-DT
Ch. 10

Network Service: NBC.

Licensee: Hearst-Argyle Stations Inc., 959 8th Ave., New York, NY 10019.

Studio: 238 John St., Salinas, CA 93901.

Mailing Address: 238 John St., Salinas, CA 93901.

Phone: 831-758-8888. **Fax:** 831-424-3750.

E-mail: dmarkowitz@hearst.com; twright@hearst.com

Web Site: <http://www.ksbw.com>

Technical Facilities: Channel No. 10 (192-198 MHz). Authorized power: 21.4-kw visual, aural. Antenna: 2415-ft above av. terrain, 315-ft. above ground, 3392-ft. above sea level.

Latitude	36°	45'	23"
Longitude	121°	30'	05"

Requests modification of CP for change to 20.6-kw visual, 2493-ft above av. terrain, 361-ft. above ground, 3438-ft. above sea level; BMPCDT-20080530AFT.

Holds CP for change to channel number 8, 19.2-kw visual; BPCDT-20080313ABW.

Note: Latitude and longitude coordinates shown are based on the North American Datum of 1927 (NAD 27) as currently required by the Mass Media Bureau of the FCC.

Ownership: Hearst-Argyle Television Inc. (Group Owner).

Began Operation: Station operating; no on-air date. Station plans to broadcast digitally on its analog channel allotment.

Represented (sales): Eagle Television Sales.

Personnel:

Joseph W. Heston, President & General Manager.

Jose Camacho, Operations Manager.

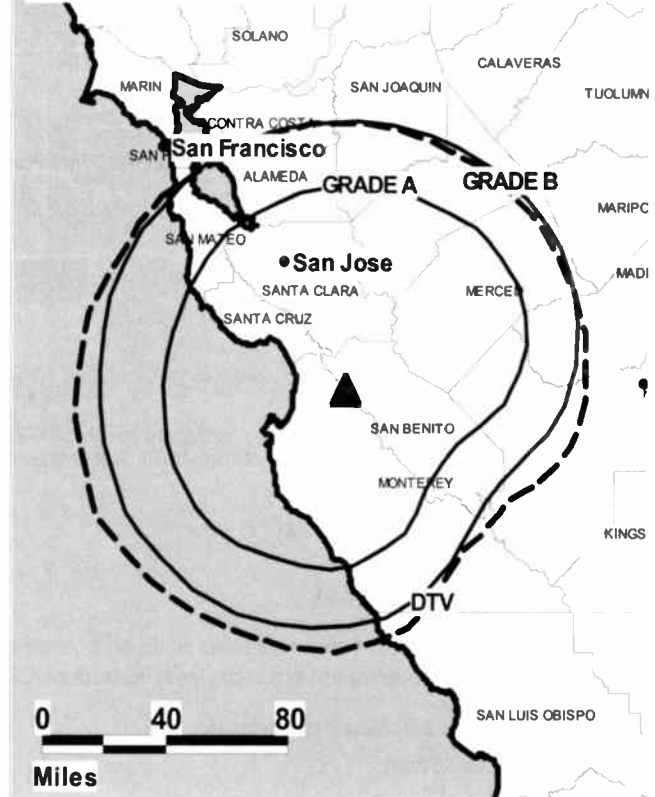
Wendy Hillan, General & National Sales Manager.

Colleen Andring, Local Sales Manager.

Lawton Dodd, News Director.

Don Engelhardt, Chief Engineer.

KSBW-DT BMPCDT-20080530AFT GRANTED: 7/3/2008



© 2009 Warren Communications News

Carol Pires, Business Manager.

Grace Glynn, Program Coordinator.

Ed Everest, Creative Services Director.

Theresa Wright, Community Affairs Manager.

City of License: Salinas. **Station DMA:** Monterey-Salinas, CA. **Rank:** 124.

Nielsen Data: Not available.

KPXN

Ch. 30

Network Service: ION.

Licensee: Paxson Los Angeles License Inc., 601 Clearwater Park Rd., West Palm Beach, FL 33401-6233.

Studio: 2600 Olive Ave, Ste 900, Burbank, CA 91505.

Mailing Address: 2600 Olive Ave, Ste 900, Burbank, CA 91505.

Phone: 818-409-5213. **Fax:** 818-409-5310.

E-mail: josephkoker@ionmedia.com

Web Site: http://www.ionmedia.com

Technical Facilities: Channel No. 30 (566-572 MHz). Authorized power: 3800-kw max. visual, aural. Antenna: 2345-ft above av. terrain, 157-ft. above ground, 5537-ft. above sea level.

Latitude	34°	11'	15"
Longitude	117°	41'	58"

Transmitter: 34 Sunset Ridge Rd., Mount Baldy.

Note: Latitude and longitude coordinates shown are based on the North American Datum of 1927 (NAD 27) as currently required by the Mass Media Bureau of the FCC.

Multichannel TV Sound: Stereo and separate audio program.

SNG Mobile Dish: 3-meter KC-band.

Ownership: ION Media Networks Inc. (Group Owner).

Began Operation: January 7, 1994. Transfer of control by ION Media Networks Inc. from Paxson Management Corp. & Lowell W. Paxson to CIG Media LLC approved by FCC December 31, 2007. Paxson Communications Corp. became ION Media Networks Inc. on June 26, 2006. Sale to Paxson Communications Corp. by Sandino Telecasters approved by FCC March 22, 1995.

Represented (legal): Dow Lohnes PLLC.

Represented (engineering): Lawrence Behr Associates Inc.

Personnel:

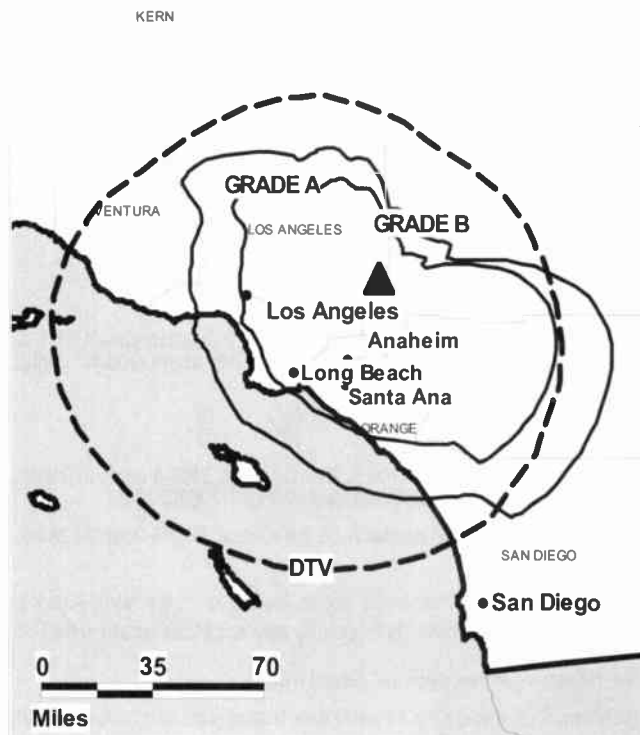
Susan Burns, Station Operation Manager.

Joe Roberts, Chief Engineer.

Matthew Vinke, Master Control Operator.

City of License: San Bernardino. **Station DMA:** Los Angeles, CA. **Rank:** 2.

KPXN BLCT-19940124KF GRANTED: 8/1/1994



© 2009 Warren Communications News

Circulation © 2008 Nielsen. Coverage based on Nielsen study.

GrandTotal	Cable TV Households	Non-cable TV Households	Total TV Households
Estimated Station Totals *	2,605,760	2,740,600	5,346,360
Average Weekly Circulation (2008)	226,069	211,560	437,629
Average Daily Circulation (2008)			92,275

Station DMA Total	Cable TV Households	Non-cable TV Households	Total TV Households
Estimated Station Totals *	2,605,760	2,740,600	5,346,360
Average Weekly Circulation (2008)	226,069	211,560	437,629
Average Daily Circulation (2008)			92,275

*Estimated station totals are sums of the Nielsen TV and Cable TV household estimates for each county in which the station registers viewing of more than 5% as per the Nielsen Survey Methods.

KPXN-DT
Ch. 38

Network Service: ION.

Licensee: Paxson Los Angeles License Inc., 601 Clearwater Park Rd., West Palm Beach, FL 33401-6233.

Studio: 2600 Olive Ave, Ste 900, Burbank, CA 91505.

Mailing Address: 2600 Olive Ave, Ste 900, Burbank, CA 91505.

Phone: 818-409-5213. **Fax:** 818-409-5310.

E-mail: josephkoker@ionmedia.com

Web Site: <http://www.ionmedia.com>

Technical Facilities: Channel No. 38 (614-620 MHz). Authorized power: 1000-kw max. visual, aural. Antenna: 2983-ft above av. terrain, 173-ft. above ground, 5599-ft. above sea level.

Latitude	34°	12'	46"
Longitude	118°	03'	41"

Note: Latitude and longitude coordinates shown are based on the North American Datum of 1927 (NAD 27) as currently required by the Mass Media Bureau of the FCC.

Ownership: ION Media Networks Inc. (Group Owner).

Began Operation: Station operating; no on-air date

Represented (legal): Dow Lohnes PLLC.

Personnel:

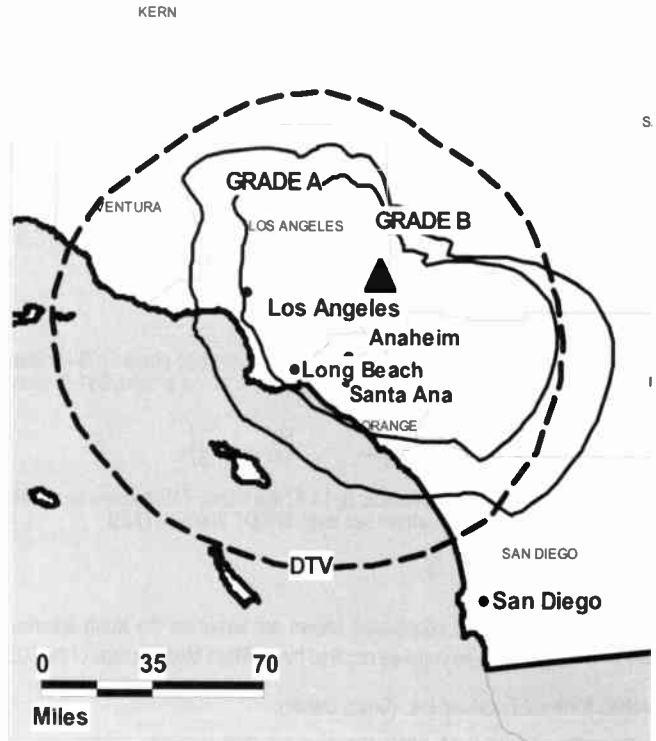
Susan Burns, Station Operation Manager.

Joe Roberts, Chief Engineer.

Matthew Vinke, Master Control Operator.

City of License: San Bernardino. **Station DMA:** Los Angeles, CA. **Rank:** 2.

KPXN-DT BMPCDT-20021126AAU GRANTED: 4/16/2003



© 2009 Warren Communications News

Nielsen Data: Not available.

KFMB-DT

Ch. 55

Network Service: CBS.

Licensee: Midwest Television Inc., PO Box 85888, 7677 Engineer Rd., San Diego, CA 92186-5888.

Studio: 7677 Engineer Rd., San Diego, CA 92111.

Mailing Address: 7677 Engineer Rd., San Diego, CA 92111.

Phone: 858-571-8888. **Fax:** 858-560-0627.

E-mail: desk@kfmb.com

Web Site: http://www.cbs8.com

Technical Facilities: Channel No. 55 (716-722 MHz). Authorized power: 703-kw max. visual, aural. Antenna: 682-ft above av. terrain, 187-ft. above ground, 951-ft. above sea level.

Latitude	32°	50'	17"
Longitude	117°	14'	57"

Holds CP for change to channel number 8, 14.87-kw visual, 745-ft above av. terrain, 248-ft. above ground, 1014-ft. above sea level; BPCDT-20080317ABU.

Transmitter: Mount Soledad.

Note: Latitude and longitude coordinates shown are based on the North American Datum of 1927 (NAD 27) as currently required by the Mass Media Bureau of the FCC.

Ownership: Midwest Television Inc. (Group Owner).

Began Operation: February 24, 2000. Standard and High Definition. Station plans to broadcast digitally on its analog channel allotment.

Represented (legal): Covington & Burling.

Represented (sales): TeleRep Inc.

Represented (engineering): Hammett & Edison Inc.

Personnel:

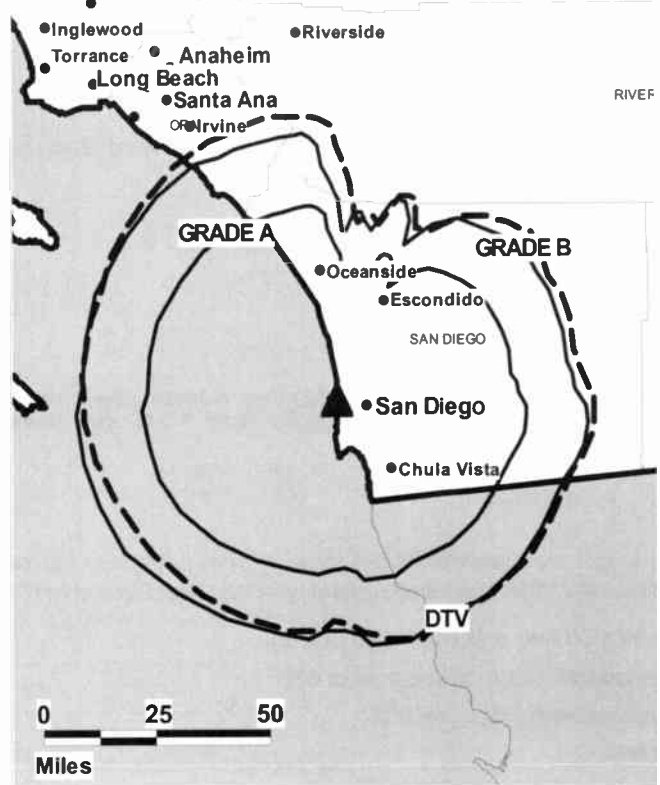
Ed Trimble, President & General Manager.

Greg Greer, Sales Director.

Steve Flynn, Local Sales Manager.

Sheri Kowalke, Regional Sales Manager.

'KFMB-DT BPCDT-20080317ABU GRANTED: 3/20/2008



© 2009 Warren Communications News

Fred D'Ambrosi, News Director.

Richard Lochmann, Chief Engineer.

Jeanette Schierbaum, Financial Services Director.

Barbara Chandler, Programming & Promotion Director.

Thelma Presichi, Traffic Manager.

City of License: San Diego. **Station DMA:** San Diego, CA. **Rank:** 28.

Nielsen Data: Not available.

KFMB-TV
Ch. 8

Network Service: CBS.

Licensee: Midwest Television Inc., PO Box 85888, 7677 Engineer Rd., San Diego, CA 92186-5888.

Studio: 7677 Engineer Rd., San Diego, CA 92111.

Mailing Address: 7677 Engineer Rd., San Diego, CA 92111.

Phone: 858-571-8888. **Fax:** 858-560-0627.

E-mail: desk@kfmb.com

Web Site: http://www.cbs8.com

Technical Facilities: Channel No. 8 (180-186 MHz). Authorized power: 316-kw visual, 63.1-kw aural. Antenna: 740-ft above av. terrain, 284-ft. above ground, 1049-ft. above sea level.

Latitude 32° 50' 17"
Longitude 117° 14' 58"

Transmitter: 7000 La Jolla Scenic Dr., La Jolla.

Note: Latitude and longitude coordinates shown are based on the North American Datum of 1927 (NAD 27) as currently required by the Mass Media Bureau of the FCC.

Multichannel TV Sound: Stereo only.

Satellite Earth Stations: Transmitter RCA; Scientific-Atlanta, 7-meter C-band; Miralite, 3.8-meter KC-band; Scientific-Atlanta, 4.5-meter C-band; Paraclipse, 4.5-meter C-band; Standard Agile Omni receivers.

Ownership: Midwest Television Inc. (Group Owner).

Began Operation: May 16, 1949. Sale to Kennedy Broadcasting Co. approved by FCC April 25, 1951 (Television Digest, Vol. 7:18). Sale to Wrather-Alvarez Broadcasting approved by FCC March 25, 1953 (Vol 9:5, 13). Sale of 38.89% interest by Maria Helen Alvarez to Marietta Investment Corp. approved by FCC July 2, 1958 (Vol. 14:24, 27). Merger of Marietta Broadcasting Inc. into Transcontinent Television Corp. approved by FCC May 13, 1959 (Vol. 15:7, 12, 20). Sale to present owner by Transcontinent Television Corp. approved by FCC in 1964. Assumption of majority interest by Elisabeth Meyer Kimmel approved by FCC April 17, 2007.

Represented (sales): TeleRep Inc.

Represented (legal): Covington & Burling.

Represented (engineering): Hammett & Edison Inc.

Personnel:

Ed Trimble, President & General Manager.

Greg Greer, Sales Director.

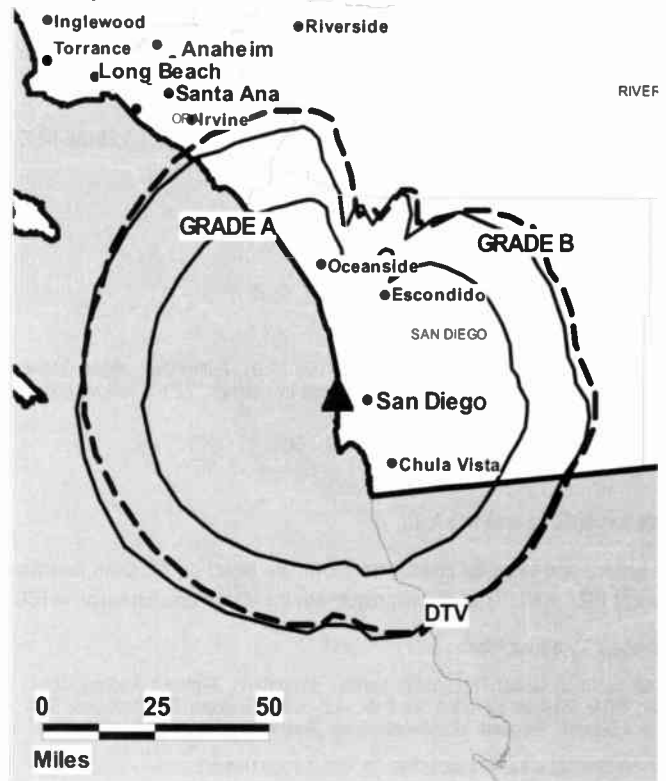
Steve Flynn, Local Sales Manager.

Sheri Kowalke, Regional Sales Manager.

Fred D'Ambrosi, News Director.

Richard Lochmann, Chief Engineer.

'KFMB-TV BPCT-4509 GRANTED: 5/16/1972



© 2009 Warren Communications News

Jeanette Schierbaum, Financial Services Director.

Barbara Chandler, Programming & Promotion Director.

Thelma Presichi, Traffic Manager.

City of License: San Diego. **Station DMA:** San Diego, CA. **Rank:** 28.

Circulation © 2008 Nielsen. Coverage based on Nielsen study.

GrandTotal	Cable TV Households	Non-cable TV Households	Total TV Households
Estimated Station Totals *	831,210	220,000	1,051,210
Average Weekly Circulation (2008)	556,911	106,480	663,391
Average Daily Circulation (2008)			321,670
Station DMA Total	Cable TV Households	Non-cable TV Households	Total TV Households
Estimated Station Totals *	831,210	220,000	1,051,210
Average Weekly Circulation (2008)	556,911	106,480	663,391
Average Daily Circulation (2008)			321,670

*Estimated station totals are sums of the Nielsen TV and Cable TV household estimates for each county in which the station registers viewing of more than 5% as per the Nielsen Survey Methods.

KGTV
Ch. 10

Network Service: ABC.

Licensee: McGraw-Hill Broadcasting Co., PO Box 85347, San Diego, CA 92186-5347.

Studio: 4600 Air Way, San Diego, CA 92102.

Mailing Address: 4600 Air Way, San Diego, CA 92102.

Phone: 619-237-1010. **Fax:** 619-527-0369.

E-mail: susan_turman@10news.com

Web Site: http://www.10news.com

Technical Facilities: Channel No. 10 (192-198 MHz). Authorized power: 316-kw visual, 31.6-kw aural. Antenna: 745-ft above av. terrain, 223-ft. above ground, 1007-ft. above sea level.

Latitude 32° 50' 20"
Longitude 117° 14' 56"

Transmitter: 7022 La Jolla Scenic Dr.

Note: Latitude and longitude coordinates shown are based on the North American Datum of 1927 (NAD 27) as currently required by the Mass Media Bureau of the FCC.

Multichannel TV Sound: Stereo only.

Satellite Earth Stations: Transmitter Larcam; Microdyne, 7-meter; Andrew, 9.1-meter; RCA, 3-meter Ku-band; Andrew, 4.5-meter; Satcom Technologies, 5.1-meter KC-band; Standard Communications, Avantek receivers.

Ownership: McGraw-Hill Broadcasting Co. Inc. (Group Owner).

Began Operation: September 13, 1953. Transfer of control to Fox, Wells & Co. by Tom Sharp, Charles E. Salik & TBC group approved by FCC October 13, 1954 (Television Digest, Vol. 13:31, 32, 34, 38, 42). Sale of 46.22% to Newsweek by Fox, Wells & Co. interests approved by FCC August 7, 1957 (Vol. 13:30, 33). Sale to Time-Life approved by FCC March 21, 1962 (Vol. 2:13). Sale to present owner by Time-Life approved by FCC March 8, 1972 (Vol. 12:10, 11).

Represented (sales): Harrington Righter & Parsons Inc. (HRP).

Represented (legal): Dow Lohnes PLLC.

Personnel:

Jeffrey Block, Vice President & General Manager.

Michael Biltucci, Engineering & Operations Director.

Ken Rycyzyn, General Sales Manager.

Mark Sukenik, National Sales Manager.

Christine Lyles-Bauer, Local Sales Manager.

Gary Brown, News Director.

Ron Eden, Chief Engineer.

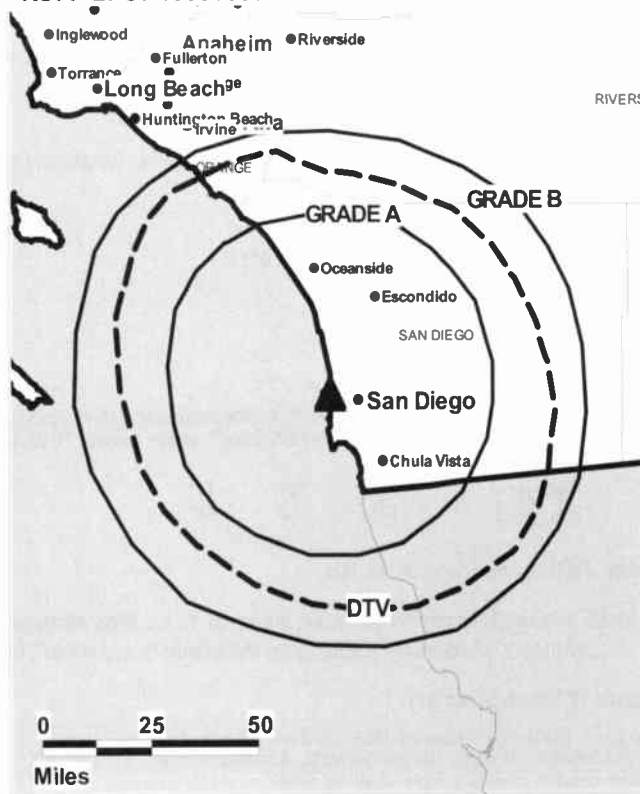
Paul Kaderabek, Business Manager.

William Roland, Promotions Manager.

Susan Turman, Programming Manager.

Don Wells, Creative Services Director.

KGTV BPCT-19990330KF GRANTED: 11/23/1999



Pam Smith, Traffic Manager.

City of License: San Diego. **Station DMA:** San Diego, CA. Rank: 28.

Circulation © 2008 Nielsen. Coverage based on Nielsen study.

GrandTotal	Cable TV Households	Non-cable TV Households	Total TV Households
Estimated Station Totals *	850,670	220,000	1,070,670
Average Weekly Circulation (2008)	500,152	93,720	593,872
Average Daily Circulation (2008)			243,180
Station DMA Total	Cable TV Households	Non-cable TV Households	Total TV Households
Estimated Station Totals *	831,210	220,000	1,051,210
Average Weekly Circulation (2008)	497,895	93,720	591,615
Average Daily Circulation (2008)			242,830
Other DMA Total	Cable TV Households	Non-cable TV Households	Total TV Households
Estimated Station Totals *	19,460	0	19,460
Average Weekly Circulation (2008)	2,257	0	2,257
Average Daily Circulation (2008)			350

*Estimated station totals are sums of the Nielsen TV and Cable TV household estimates for each county in which the station registers viewing of more than 5% as per the Nielsen Survey Methods.

KGTV-DT
Ch. 25

Network Service: ABC.

Licensee: McGraw-Hill Broadcasting Co., PO Box 85347, San Diego, CA 92186-5347.

Studio: 4600 Air Way, San Diego, CA 92102.

Mailing Address: 4600 Air Way, San Diego, CA 92102.

Phone: 619-237-1010. **Fax:** 601-327-0369.

E-mail: susan.turman@10news.com

Web Site: <http://www.10news.com>

Technical Facilities: Channel No. 25 (536-542 MHz). Authorized power: 1000-kw max. visual, aural. Antenna: 673-ft above av. terrain, 151-ft. above ground, 935-ft. above sea level.

Latitude	32°	50'	20"
Longitude	117°	14'	56"

Requests CP for change to channel number 10, 21-kw visual, 745-ft above av. terrain, 223-ft. above ground, 1007-ft. above sea level; BPCDT-20080310AAX.

Transmitter: 7022 La Jolla Scenic Dr.

Note: Latitude and longitude coordinates shown are based on the North American Datum of 1927 (NAD 27) as currently required by the Mass Media Bureau of the FCC.

Satellite Earth Stations: Transmitter Larcen; RCA, 3-meter Ku-band; Andrew, 4.5-meter; Satcom Technologies, 5.1-meter KC-band; Microdyne, 7-meter; Andrew, 9.1-meter; Standard Communications, Avantek receivers.

Ownership: McGraw-Hill Broadcasting Co. Inc. (Group Owner).

Began Operation: September 13, 1999. Standard and High Definition. Station plans to broadcast digitally on its analog channel allotment.

Personnel:

Jeffrey Block, Vice President & General Manager.

Michael Biltucci, Engineering & Operations Director.

Ken Rycyzyn, General Sales Manager.

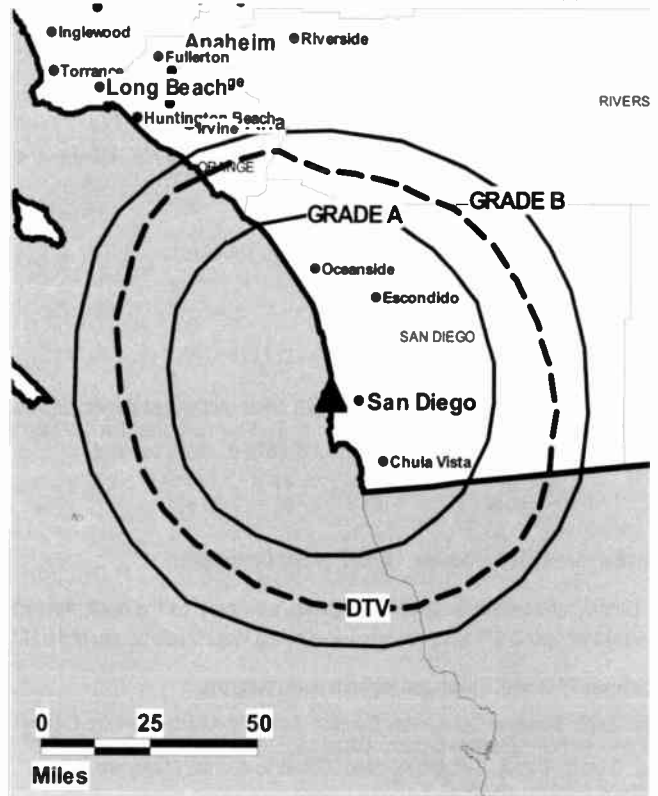
Mark Sukenik, National Sales Manager.

Christine Lyles-Bauer, Local Sales Manager.

Gary Brown, News Director.

Paul Kaderabek, Business Manager.

KGTV-DT BPCDT-20000418AAU GRANTED: 8/28/2001



Ron Eden, Chief Engineer.

William Roland, Promotions Manager.

Susan Turman, Programming Manager.

Don Wells, Creative Services Director.

Pam Smith, Traffic Manager.

City of License: San Diego. **Station DMA:** San Diego, CA. **Rank:** 28.

Nielsen Data: Not available.

KNSD
Ch. 39

Network Service: NBC.

Licensee: Station Venture Operations LP, 1299 Pennsylvania Ave NW, 11th Floor, c/o NBC Inc, Washington, DC 20004.

Studio: 225 Broadway, Ste 100, San Diego, CA 92101.

Mailing Address: 225 Broadway, Ste 100, San Diego, CA 92101.

Phone: 619-231-3939. **Fax:** 619-578-0225.

E-mail: heather.boh@nbcuni.com

Web Site: http://www.nbcsandiego.com

Technical Facilities: Channel No. 39 (320-626 MHz). Authorized power: 2500-kw max. & 813-kw horizontal visual, 500-kw & 81.3-kw horizontal aural. Antenna: 1894-ft above av. terrain, 155-ft. above ground, 2678-ft. above sea level.

Latitude 32° 41' 48"
Longitude 116° 56' 05.8"

Transmitter: San Miguel Mountain, 13-mi. E of San Diego center.

Note: Latitude and longitude coordinates shown are based on the North American Datum of 1927 (NAD 27) as currently required by the Mass Media Bureau of the FCC.

Multichannel TV Sound: Stereo and separate audio program.

Satellite Earth Stations: Transmitter Comark; Scientific-Atlanta, 7-meter C-band; Scientific-Atlanta, 10-meter C-band; Dalsat, 4.6-meter Ku-band; Chapparral, 5-meter C-band; Dalsat, 6-meter Ku-band; Scientific-Atlanta, Microdyne, Harris, Chapparral, Andrew receivers.

SNG Mobile Dish: Andrew, 2.3-meter Ku-band.

Ownership: Station Venture Operations LP (Group Owner).

Began Operation: November 14, 1965. Sale to Bass Brothers Enterprises by San Diego Telecasters Inc. (Lawrence Shushan, Paul Corriere, Sample-Brown Enterprises and Town & Country Development) approved by FCC August 31, 1967. Sale to Storer Communications by Bass Brothers approved by FCC September 30, 1974. Sale to Gillett Communications Inc. by Storer Communications approved by FCC August 20, 1987. Transfer to Trustee approved by FCC September 1, 1992. Sale to New World Communications Group approved by FCC April 13, 1993. Sale to National Broadcasting Co. by New World Communications Group approved by FCC November 7, 1996. Sale to present owner approved by FCC March 2, 1998.

Represented (sales): NBC Universal Sales & Marketing.

Represented (legal): NBC Universal Inc. (Legal).

Personnel:

Jackie Bradford, President & General Manager.

Chris McDonnell, Vice President, Sales.

Penny Martin, Vice President, Programming & Creative Services Director.

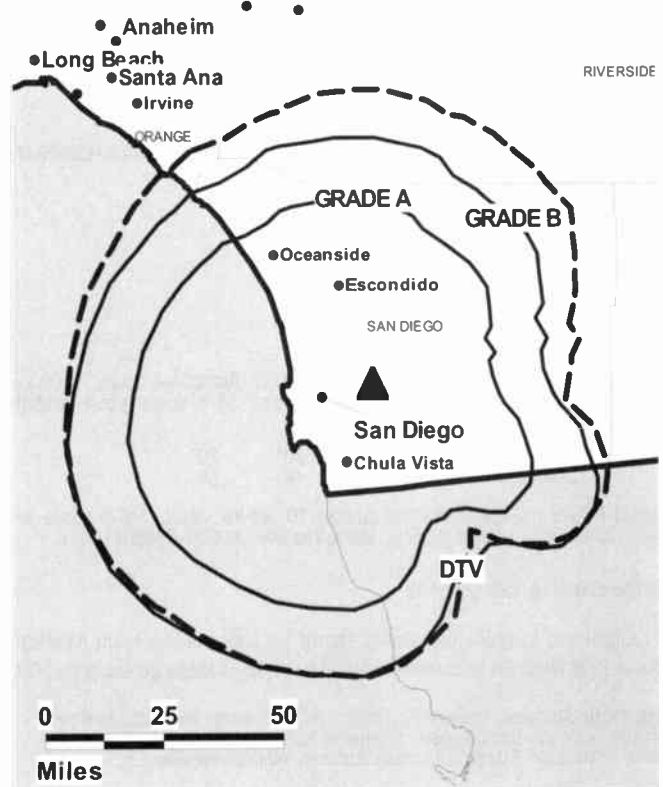
Randy Mickler, Operations & Engineering Director.

Jeff Espiritu, Local Sales Manager.

Steve Weber, National Sales Manager.

Chris Johnson, National Sales Manager.

KNSD BPCT-19920818KE GRANTED: 11/20/1992



© 2009 Warren Communications News

Deb Lawrence, Marketing Director.

Greg Dawson, News Director.

Pat Casillas, Traffic Manager.

Matthew Lobdell, Finance Director.

City of License: San Diego. **Station DMA:** San Diego, CA. **Rank:** 28.

Circulation © 2008 Nielsen. Coverage based on Nielsen study.

GrandTotal	Cable TV Households	Non-cable TV Households	Total TV Households
Estimated Station Totals *	831,210	220,000	1,051,210
Average Weekly Circulation (2008)	546,105	100,100	646,205
Average Daily Circulation (2008)			298,544
Station DMA Total	Cable TV Households	Non-cable TV Households	Total TV Households
Estimated Station Totals *	831,210	220,000	1,051,210
Average Weekly Circulation (2008)	546,105	100,100	646,205
Average Daily Circulation (2008)			298,544

*Estimated station totals are sums of the Nielsen TV and Cable TV household estimates for each county in which the station registers viewing of more than 5% as per the Nielsen Survey Methods.

KNSD-DT

Ch. 40

Network Service: NBC.

Licensee: Station Venture Operations LP, 1299 Pennsylvania Ave NW, 11th Floor, c/o NBC Inc, Washington, DC 20004.

Studio: 225 Broadway, Ste 100, San Diego, CA 92101.

Mailing Address: 225 Broadway, Ste 100, San Diego, CA 92101.

Phone: 619-231-3939. **Fax:** 619-578-0225.

E-mail: heather.bohn@nbcuni.com

Web Site: <http://www.nbcsandiego.com>

Technical Facilities: Channel No. 40 (626-632 MHz). Authorized power: 370-kw max. visual, aural. Antenna: 1857-ft above av. terrain, 121-ft. above ground, 2641-ft. above sea level.

Latitude	32°	41'	48"
Longitude	116°	56'	006"

Holds CP for change to 1847-ft above av. terrain, 112-ft. above ground, 2631-ft. above sea level; BMPCDT-20041029AHV.

Transmitter: On San Miguel Mountain, 13-mi. E of San Diego.

Note: Latitude and longitude coordinates shown are based on the North American Datum of 1927 (NAD 27) as currently required by the Mass Media Bureau of the FCC.

Ownership: Station Venture Operations LP (Group Owner).

Began Operation: November 1, 1999. High Definition.

Personnel:

Jackie Bradford, President & General Manager.

Chris McDonnell, Vice President, Sales.

Penny Martin, Vice President, Programming & Creative Services Director.

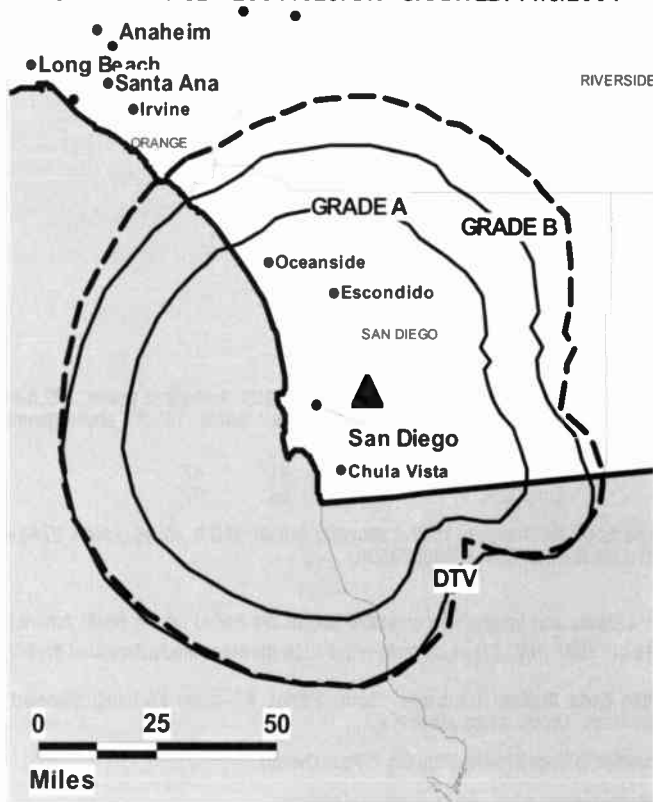
Randy Mickler, Operations & Engineering Director.

Jeff Espiritu, Local Sales Manager.

Chris Johnson, National Sales Manager.

Steve Weber, National Sales Manager.

KNSD-DT BMPCDT-20041029AHV GRANTED: 11/3/2004



© 2009 Warren Communications News

Deb Lawrence, Marketing Director.

Greg Dawson, News Director.

Pat Casillas, Traffic Manager.

Matthew Lobdell, Finance Director.

City of License: San Diego. **Station DMA:** San Diego, CA. **Rank:** 28.

Nielsen Data: Not available.

KSWB-DT

Ch. 19

Network Service: FOX.

Licensee: KSWB Inc., 7191 Engineer Rd, San Diego, CA 92111.

Studio: 7191 Engineer Rd., San Diego, CA 92111.

Mailing Address: 7191 Engineer Rd., San Diego, CA 92111.

Phone: 858-492-9269. **Fax:** 858-268-0401.

E-mail: rschonbak@tribune.com

Web Site: http://www.sandiegocw.com

Technical Facilities: Channel No. 19 (500-506 MHz). Authorized power: 322.8-kw max. visual, aural. Antenna: 1962-ft above av. terrain, 181-ft. above ground, 2744-ft. above sea level.

Latitude	32°	41'	47"
Longitude	116°	56'	07"

Requests CP for change to 1962-ft above av. terrain, 180-ft. above ground, 2743-ft. above sea level; BPCDT-20080620ADN.

Note: Latitude and longitude coordinates shown are based on the North American Datum of 1927 (NAD 27) as currently required by the Mass Media Bureau of the FCC.

Satellite Earth Station: Transmitter Harris; Patriot, 4.5-meter KC-band; Standard Agile Omni, Drake, Alcoa receivers.

Ownership: Tribune Broadcasting Co. (Group Owner).

Began Operation: July 2, 2000. Standard Definition.

Represented (sales): TeleRep Inc.

Represented (engineering): du Treil, Lundin & Rackley Inc.

Represented (legal): Dow Lohnes PLLC.

Personnel:

Ray Schonbak, Vice President & General Manager.

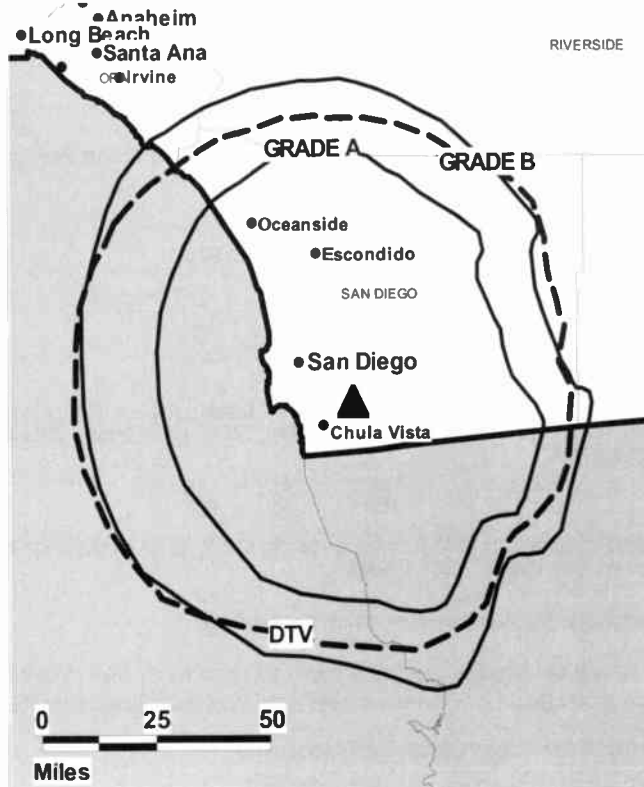
Gabe Guzman, Master Control Operations Manager.

Scott Heath, General Sales Manager.

Michael Martin, Local Sales Manager.

Scot M. Linden, National Sales Manager, West.

KSWB-DT BPCDT-20031219ACA GRANTED: 1/23/2004



© 2009 Warren Communications News

Elaine Bordessa Newbrough, National Sales Manager, East.

John Weigand, Chief Engineer.

Dan Mitrovich, Comptroller & Human Resources Director.

Sandi Banister, Promotion Manager.

Will Givens, Creative Services Director.

City of License: San Diego. Station DMA: San Diego, CA. Rank: 28.

Nielsen Data: Not available.

KSWB-TV
Ch. 69

Network Service: FOX.

Licensee: KSWB Inc., 7191 Engineer Rd, San Diego, CA 92111.

Studio: 7191 Engineer Rd., San Diego, CA 92111.

Mailing Address: 7191 Engineer Rd., San Diego, CA 92111.

Phone: 858-492-9269. **Fax:** 858-268-0401.

E-mail: rschonbak@tribune.com

Web Site: http://www.sandiegocw.com

Technical Facilities: Channel No. 69 (800-806 MHz). Authorized power: 4500-kw max. visual, aural. Antenna: 1949-ft above av. terrain, 138-ft. above ground, 2701-ft. above sea level.

Latitude 32° 41' 47"
Longitude 116° 56' 10"

Transmitter: Mount San Miguel, San Diego.

Note: Latitude and longitude coordinates shown are based on the North American Datum of 1927 (NAD 27) as currently required by the Mass Media Bureau of the FCC.

Satellite Earth Station: Transmitter Harris; Patriot, 4.5-meter KC-band; Standard Agile Omni, Drake, Alcoa receivers.

Ownership: Tribune Broadcasting Co. (Group Owner).

Began Operation: September 30, 1984. Transfer of control from public shareholders of the Tribune Co. to Tribune Employee Stock Ownership Plan approved by FCC November 30, 2007. Sale to present owner by San Diego Television approved by FCC March 15, 1996.

Represented (sales): TeleRep Inc.

Represented (legal): Dow Lohnes PLLC.

Represented (engineering): du Treil, Lundin & Rackley Inc.

Personnel:

Ray Schonbak, Vice President & General Manager.

Gabe Guzman, Master Control Operations Manager.

Scott Heath, General Sales Manager.

Michael Martin, Local Sales Manager.

Scot M. Linden, National Sales Manager, West.

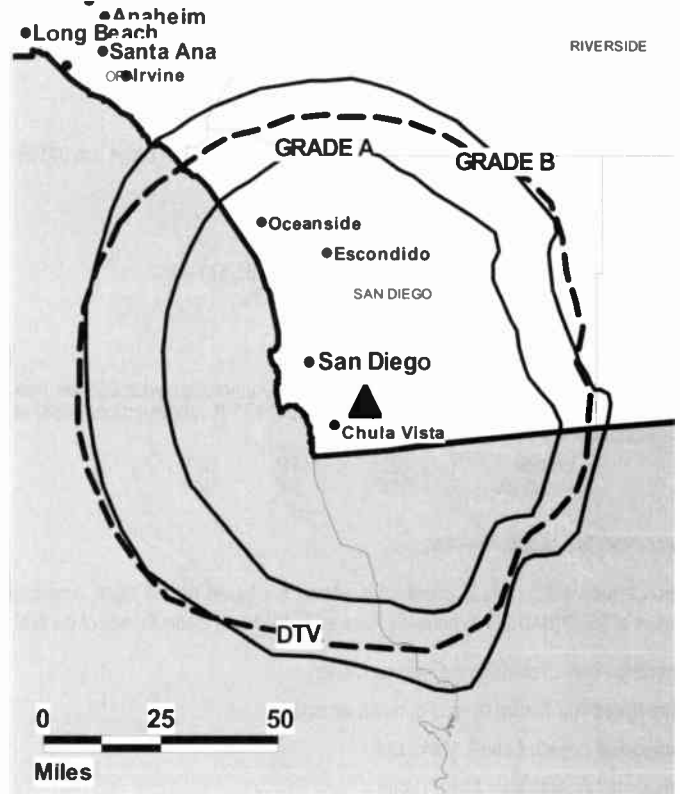
Elaine Bordessa Newbrough, National Sales Manager, East.

John Weigand, Chief Engineer.

Dan Mitrovich, Comptroller & Human Resources Director.

Sandi Banister, Promotion Manager.

KSWB-TV BPCT-19960701KH GRANTED: 3/25/1997



© 2009 Warren Communications News

Will Givens, Creative Services Director.

City of License: San Diego. **Station DMA:** San Diego, CA. **Rank:** 28.

Circulation © 2008 Nielsen. Coverage based on Nielsen study.

GrandTotal	Cable TV Households	Non-cable TV Households	Total TV Households
Estimated Station Totals *	831,210	220,000	1,051,210
Average Weekly Circulation (2008)	207,802	52,580	260,382
Average Daily Circulation (2008)			87,250
Station DMA Total	Cable TV Households	Non-cable TV Households	Total TV Households
Estimated Station Totals *	831,210	220,000	1,051,210
Average Weekly Circulation (2008)	207,802	52,580	260,382
Average Daily Circulation (2008)			87,250

*Estimated station totals are sums of the Nielsen TV and Cable TV household estimates for each county in which the station registers viewing of more than 5% as per the Nielsen Survey Methods.

KUSI-DT
Ch. 18

Network Service: IND.

Licensee: Channel 51 of San Diego Inc., 4575 Viewridge Ave., San Diego, CA 92123.

Studio: 4575 Viewridge Ave., San Diego, CA 82123.

Mailing Address: PO Box 719051, San Diego, CA 92171.

Phone: 858-571-5151; 858-505-5120 (sales). **Fax:** 858-571-4852.

E-mail: crlarge@kusi.com

Web Site: http://www.kusi.com

Technical Facilities: Channel No. 18 (494-500 MHz). Authorized power: 355-kw max. visual, aural. Antenna: 1890-ft above av. terrain, 171-ft. above ground, 2687-ft. above sea level.

Latitude	32°	41'	50"
Longitude	116°	56'	04"

Transmitter: San Miguel Mountain.

Note: Latitude and longitude coordinates shown are based on the North American Datum of 1927 (NAD 27) as currently required by the Mass Media Bureau of the FCC.

Ownership: Texas Television Inc. (Group Owner).

Began Operation: Station operating; no on-air date

Represented (legal): Cohn & Marks LLP.

Represented (sales): Katz Media Group.

Represented (engineering): Bernard R. Segal PE.

Personnel:

Michael D. McKinnon, President & General Manager.

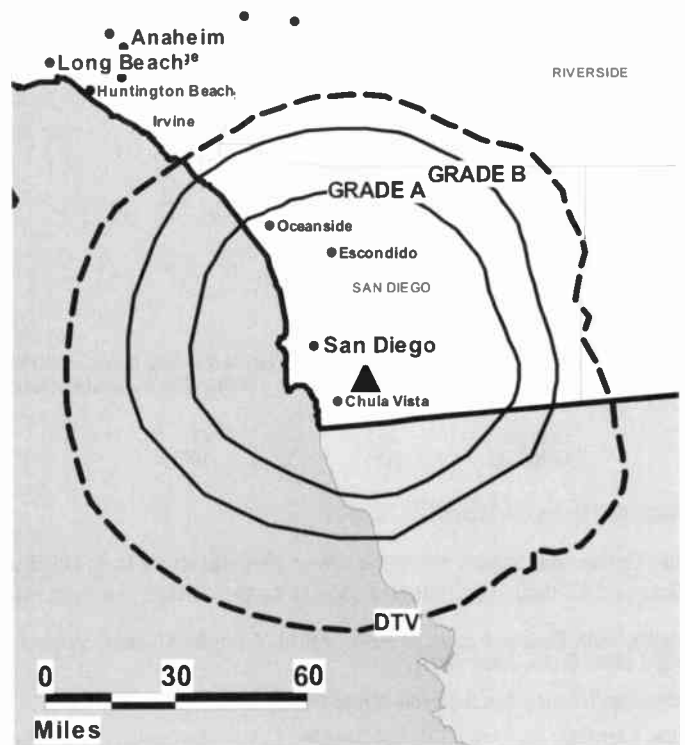
Mike McKinnon Jr., Vice President, Broadcast Operations & Programming.

Vince Douglas, Operations Manager.

Richard Large, Vice President, Engineering.

Charlie Mandala, General Sales Manager.

KUSI-DT B MPCDT-20000428ABV GRANTED: 8/6/2001



© 2009 Warren Communications News

Gregg Rawdin, National Sales Manager, West Coast.

Steve Cohen, News Director.

Kiat Tohsakul, Traffic Manager.

City of License: San Diego. Station DMA: San Diego, CA. Rank: 28.

Nielsen Data: Not available.

KUSI-TV
Ch. 51

Network Service: IND.

Licensee: Channel 51 of San Diego Inc., 4575 Viewridge Ave., San Diego, CA 92123.

Studio: 4575 Viewridge Ave., San Diego, CA 92123.

Mailing Address: PO Box 719051, San Diego, CA 92171.

Phone: 858-571-5151; 858-505-5120 (sales). Fax: 858-571-4852.

E-mail: crlarge@kusi.com

Web Site: http://www.kusi.com

Technical Facilities: Channel No. 51 (692-698 MHz). Authorized power: 2820-kw max. visual, aural. Antenna: 1916-ft above av. terrain, 177-ft. above ground, 2694-ft. above sea level.

Latitude 32° 41' 49"
Longitude 116° 56' 05"

Transmitter: Mount San Miguel.

Note: Latitude and longitude coordinates shown are based on the North American Datum of 1927 (NAD 27) as currently required by the Mass Media Bureau of the FCC.

Multichannel TV Sound: Stereo only.

Satellite Earth Station: Transmitter Comark; Scientific-Atlanta, 7-meter C-band; Standard Agile Omni receivers.

Ownership: Texas Television Inc. (Group Owner).

Began Operation: September 13, 1982. Transfer of control to present owner from United States International University approved by FCC April 10, 1990.

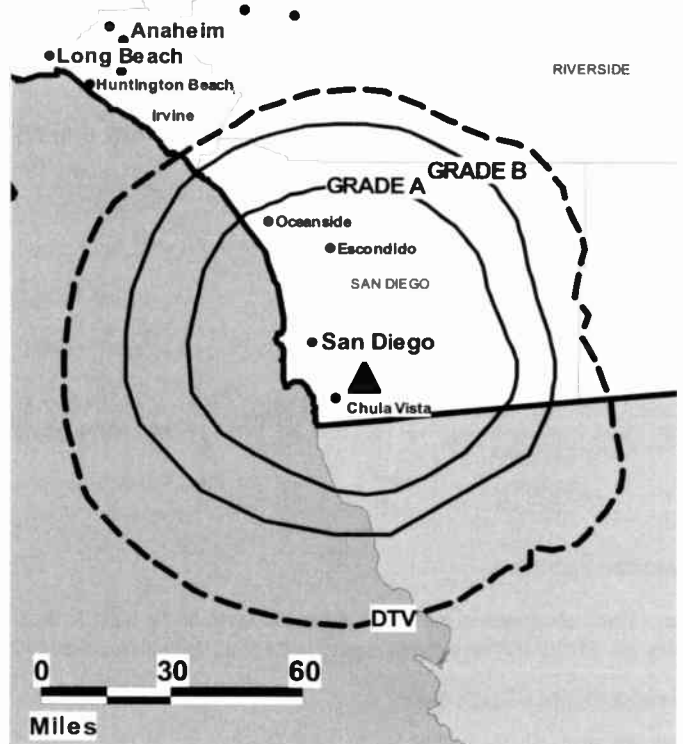
Represented (sales): Katz Media Group.

Represented (legal): Cohn & Marks LLP.

Personnel:

- Michael D. McKinnon, President & General Manager.
- Mike McKinnon Jr., Vice President, Broadcast Operations & Programming.
- Richard Large, Vice President, Engineering.
- Vince Douglas, Operations Manager.
- Charlie Mandala, General Sales Manager.
- Gregg Rawdin, National Sales Manager, West Coast.
- Steve Cohen, News Director.
- Kiat Tohsakul, Traffic Manager.

KUSI-TV BPCT-19980720KF GRANTED: 12/3/1998



© 2009 Warren Communications News

City of License: San Diego. **Station DMA:** San Diego, CA. **Rank:** 28.

Circulation © 2008 Nielsen. Coverage based on Nielsen study.

GrandTotal	Cable TV Households	Non-cable TV Households	Total TV Households
Estimated Station Totals *	831,210	220,000	1,051,210
Average Weekly Circulation (2008)	302,560	49,060	351,620
Average Daily Circulation (2008)			155,579
Station DMA Total	Cable TV Households	Non-cable TV Households	Total TV Households
Estimated Station Totals *	831,210	220,000	1,051,210
Average Weekly Circulation (2008)	302,560	49,060	351,620
Average Daily Circulation (2008)			155,579

*Estimated station totals are sums of the Nielsen TV and Cable TV household estimates for each county in which the station registers viewing of more than 5% as per the Nielsen Survey Methods.

California — San Francisco

KBCW
Ch. 44

Network Service: CW.

Licensee: Paramount Stations Group of Washington Inc., 2000 K St NW, Suite 725, Washington, DC 20006.

Studio: 855 Battery St., San Francisco, CA 94111.

Mailing Address: 855 Battery St., San Francisco, CA 94111.

Phone: 415-765-8144. Fax: 415-765-8844.

E-mail: lrjames@kpix.cbs.com

Web Site: <http://www.cwbayarea.com>

Technical Facilities: Channel No. 44 (650-656 MHz). Authorized power: 5000-kw max. visual, aural. Antenna: 1611-ft above av. terrain, 879-ft. above ground, 1713-ft. above sea level.

Latitude	37°	45'	19"
Longitude	122°	27'	06"

Transmitter: Mount Sutro.

Note: Latitude and longitude coordinates shown are based on the North American Datum of 1927 (NAD 27) as currently required by the Mass Media Bureau of the FCC.

Ownership: CBS Corp. (Group Owner).

Began Operation: January 2, 1968. Sale to United Television Inc. by Field Communications approved by FCC May 26, 1983 (Television Digest, Vol. 22:45, 47). Sale to Fox Television Stations Inc. by United Television Inc. approved by FCC July 23, 2001 (Vol. 40:34; 41:31). Station was swapped for Viacom International Inc.'s WDCA(TV) Washington, DC and KTXH(TV) Houston, TX. FCC approved deal October 26, 2001.

Represented (sales): CBS Television Network (Sales).

Represented (legal): Leventhal, Senter & Lerman PLLC.

Personnel:

Ron Longinotti, President & General Manager.

Dan Ackerman, Sales Director.

Dave Kamalman, Local Sales Manager.

Thomas Spitz, Program Operations Director.

Rob Genolio, Creative Director.

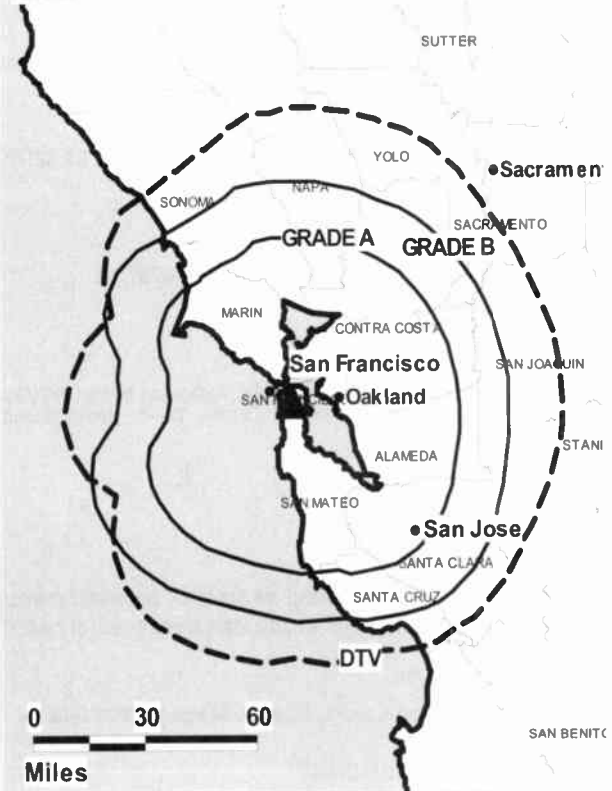
Michael Englehaupt, Engineering Director.

George Brandt, Controller.

City of License: San Francisco. Station DMA: San Francisco-Oakland-San Jose, CA.

Rank: 6.

KBCW BPCT-19880711KF GRANTED: 8/24/1988



© 2009 Warren Communications News

Circulation © 2008 Nielsen. Coverage based on Nielsen study.

Grand Total	Cable TV Households	Non-cable TV Households	Total TV Households
Estimated Station Totals *	1,617,820	807,630	2,425,450
Average Weekly Circulation (2008)	526,887	217,928	744,815
Average Daily Circulation (2008)			224,318
Station DMA Total	Cable TV Households	Non-cable TV Households	Total TV Households
Estimated Station Totals *	1,611,810	807,630	2,419,440
Average Weekly Circulation (2008)	525,769	217,928	743,697
Average Daily Circulation (2008)			224,216
Other DMA Total	Cable TV Households	Non-cable TV Households	Total TV Households
Estimated Station Totals *	6,010	0	6,010
Average Weekly Circulation (2008)	1,118	0	1,118
Average Daily Circulation (2008)			102

*Estimated station totals are sums of the Nielsen TV and Cable TV household estimates for each county in which the station registers viewing of more than 5% as per the Nielsen Survey Methods.

KBCW-DT

Ch. 45

Network Service: CW.

Licensee: Paramount Stations Group of Washington Inc., 600 New Hampshire Ave. NW, Suite 1200, Washington, DC 20037.

Studio: 855 Battery St., San Francisco, CA 94111.

Mailing Address: 855 Battery St., San Francisco, CA 94111.

Phone: 415-765-8144. **Fax:** 415-765-8844.

E-mail: lrjames@kpix.cbs.com

Web Site: <http://www.cwbayarea.com>

Technical Facilities: Channel No. 45 (656-662 MHz). Authorized power: 400-kw max. visual, aural. Antenna: 1463-ft above av. terrain, 732-ft. above ground, 1565-ft. above sea level.

Latitude	37°	45'	19"
Longitude	122°	27'	06"

Transmitter: One La Avanzada St.

Note: Latitude and longitude coordinates shown are based on the North American Datum of 1927 (NAD 27) as currently required by the Mass Media Bureau of the FCC.

Ownership: CBS Corp. (Group Owner).

Began Operation: April 15, 1999.

Represented (sales): CBS Television Network (Sales).

Represented (legal): Leventhal, Senter & Lerman PLLC.

Represented (engineering): Cohen Dippell & Everist PC.

Personnel:

Ron Longinotti, President & General Manager.

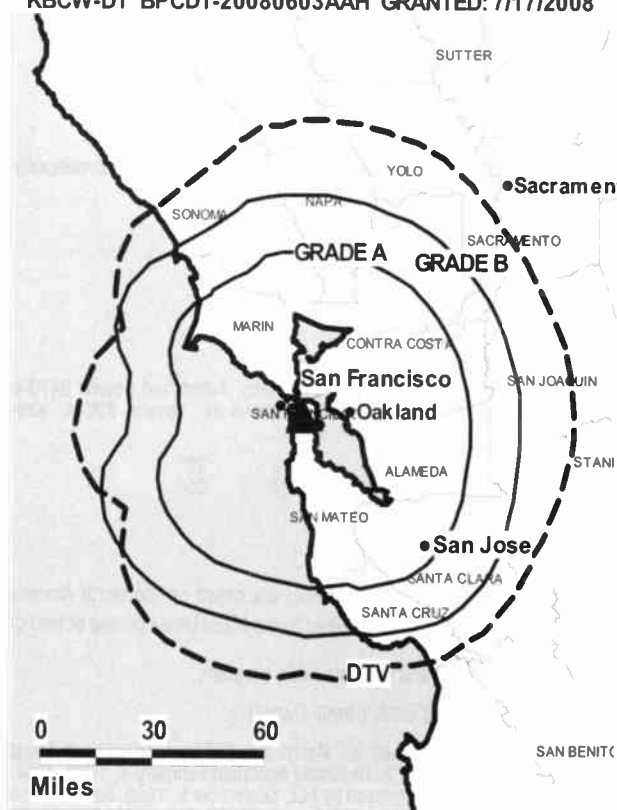
Dan Ackerman, Sales Director.

Dave Kamalman, Local Sales Manager.

Tom Spitz, Program Operations Director.

Rob Genolio, Creative Director.

KBCW-DT BPCDT-20080603AAH GRANTED: 7/17/2008



© 2009 Warren Communications News

Michael Englehaupt, Engineering Director.

George Brandt, Controller.

City of License: San Francisco. **Station DMA:** San Francisco-Oakland-San Jose, CA.

Rank: 6.

Nielsen Data: Not available.

KBWB
Ch. 20

Network Service: IND.

Licensee: KBWB License Inc., 767 3rd Ave., 34th Floor, c/o Granite Broadcasting Corp., New York, NY 10017.

Studio: 2500 Marin St., San Francisco, CA 94124.

Mailing Address: 2500 Marin St., San Francisco, CA 94124.

Phone: 415-821-2020. **Fax:** 415-821-1518.

Web Site: http://www.yourtv20.com

Technical Facilities: Channel No. 20 (506-512 MHz). Authorized power: 3470-kw max. visual, 347-kw aural. Antenna: 1550-ft above av. terrain, 820-ft. above ground, 1654-ft. above sea level.

Latitude 37° 45' 20"
Longitude 122° 27' 05"

Transmitter: Sutro Tower, Clarendon Heights.

Note: Latitude and longitude coordinates shown are based on the North American Datum of 1927 (NAD 27) as currently required by the Mass Media Bureau of the FCC.

Multichannel TV Sound: Stereo and separate audio program.

Ownership: Granite Broadcasting Corp. (Group Owner).

Began Operation: April 1, 1968. Left air March 30, 1971. Sale to Leon Crosby approved by FCC January 19, 1972. Resumed operation February 4, 1972. Sale to Pacific FM Inc. by Leon Crosby approved by FCC September 5, 1980. Sale to present owner by Pacific FM Inc. approved by FCC June 24, 1998. Sale to AM Broadcasting KBWB License LLC approved by FCC October 27, 2005, but never consummated. Sale to DS Audible SF Licenses LLC approved by FCC June 23, 2006, but never consummated. Involuntary assignment to debtor-in-possession approved by FCC December 20, 2006. Transfer from W. Don Comwell to SP Granite LLC (Silver Point Capital) as part of Chapter 11 reorganization approved by FCC May 21, 2007.

Represented (sales): MMT Sales Inc.

Represented (legal): Akin, Gump, Strauss, Hauer & Feld LLP.

Represented (engineering): Hammett & Edison Inc.

Personnel:

Graig Coane, President & General Manager.

Dennis McNamara, Vice President, Sales & Station Manager.

Christopher Flynn, General Sales Manager.

Kristy Savicke, Local Sales Manager.

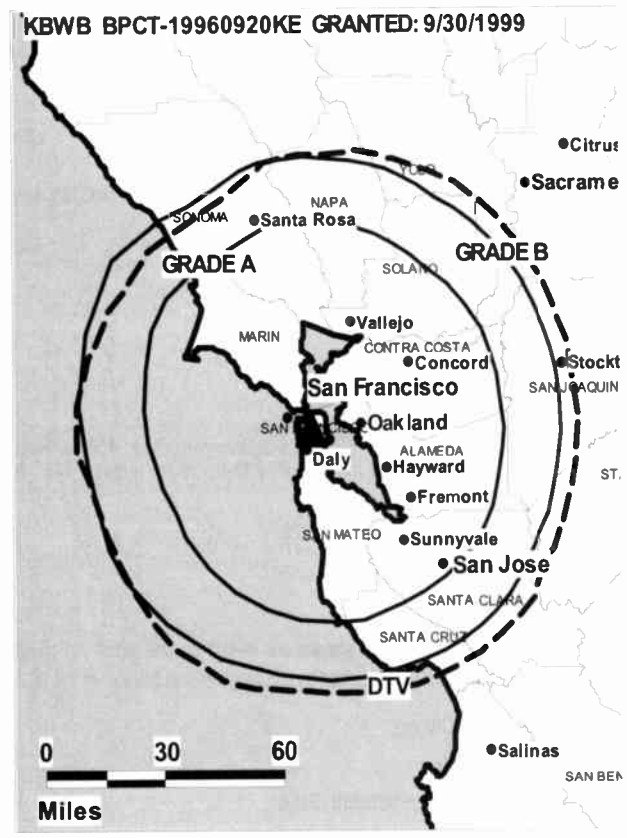
Steve Jones, National Sales Manager.

Roy Moore, Chief Engineer.

Sheelee Chew, Business Manager.

Jack LiVolsi, Promotion Manager.

Judy Noel, Traffic Manager.



© 2009 Warren Communications News

City of License: San Francisco. **Station DMA:** San Francisco-Oakland-San Jose, CA.

Rank: 6.

Circulation © 2008 Nielsen. Coverage based on Nielsen study.

GrandTotal	Cable TV Households	Non-cable TV Households	Total TV Households
Estimated Station Totals *	1,754,510	801,050	2,555,560
Average Weekly Circulation (2008)	316,013	147,716	463,729
Average Daily Circulation (2008)			123,390
Station DMA Total	Cable TV Households	Non-cable TV Households	Total TV Households
Estimated Station Totals *	1,587,820	801,050	2,388,870
Average Weekly Circulation (2008)	304,030	147,716	451,746
Average Daily Circulation (2008)			121,028
Other DMA Total	Cable TV Households	Non-cable TV Households	Total TV Households
Estimated Station Totals *	166,690	0	166,690
Average Weekly Circulation (2008)	11,983	0	11,983
Average Daily Circulation (2008)			2,362

*Estimated station totals are sums of the Nielsen TV and Cable TV household estimates for each county in which the station registers viewing of more than 5% as per the Nielsen Survey Methods.

KBWB-DT

Ch. 19

Network Service: IND.

Licensee: KBWB License Inc., 767 3rd Ave., 34th Floor, c/o Granite Broadcasting Corp., New York, NY 10017.

Studio: 2500 Marin St., San Francisco, CA 94124.

Mailing Address: 2500 Marin St., San Francisco, CA 94124.

Phone: 415-821-2020. **Fax:** 415-821-1518.

Web Site: <http://www.yourtv20.com>

Technical Facilities: Channel No. 19 (500-506 MHz). Authorized power: 383-kw max. visual, aural. Antenna: 1371-ft above av. terrain, 640-ft. above ground, 1473-ft. above sea level.

Latitude	37°	45'	19"
Longitude	122°	27'	06"

Holds CP for change to 463-kw max. visual, 1601-ft above av. terrain, 869-ft. above ground, 1703-ft. above sea level; BPCDT-20080619ADG.

Transmitter: Sutro Tower, One La Avanzada Ave.

Note: Latitude and longitude coordinates shown are based on the North American Datum of 1927 (NAD 27) as currently required by the Mass Media Bureau of the FCC.

Ownership: Granite Broadcasting Corp. (Group Owner).

Began Operation: Standard Definition

Represented (sales): MMT Sales Inc.

Represented (legal): Akin, Gump, Strauss, Hauer & Feld LLP.

Represented (engineering): Hammett & Edison Inc.

Personnel:

Craig Coane, President & General Manager.

Dennis McNamara, Vice President, Sales & Station Manager.

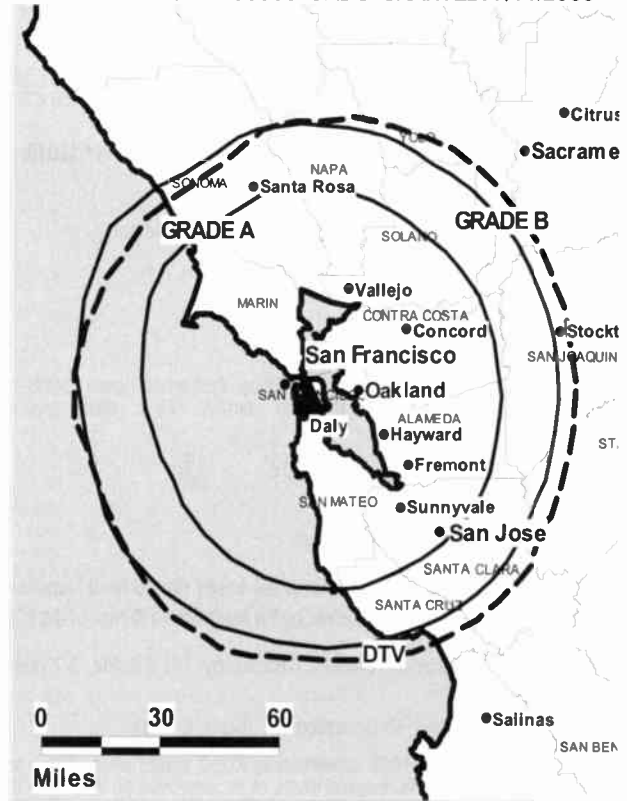
Christopher Flynn, General Sales Manager.

Kristy Savicke, Local Sales Manager.

Steve Jones, National Sales Manager.

Roy Moore, Chief Engineer.

KBWB-DT BPCDT-20080619ADG GRANTED: 7/11/2008



© 2009 Warren Communications News

Sheelee Chew, Business Manager.

Jack LiVolsi, Promotion Manager.

Judy Noel, Traffic Manager.

City of License: San Francisco. Station DMA: San Francisco-Oakland-San Jose, CA.

Rank: 6.

Nielsen Data: Not available.

KCNS
Ch. 38

Network Service: IND.

Licensee: MTB San Francisco Licensee LLC, 449 Broadway, New York, NY 10013.

Studio: 1550 Bryant St., Suite 740, San Francisco, CA 94103.

Mailing Address: 1550 Bryant St., Suite 740, San Francisco, CA 94103.

Phone: 415-978-5378. **Fax:** 415-863-3998.

E-mail: andream@mrbi.net

Web Site: http://www.mrbi.net

Technical Facilities: Channel No. 38 (614-620 MHz). Authorized power: 5000-kw max. visual, aural. Antenna: 1444-ft above av. terrain, 726-ft. above ground, 1560-ft. above sea level.

Latitude 37° 45' 19"
Longitude 122° 27' 06"

Transmitter: Sutro Tower, One La Avanzada Ave.

Note: Latitude and longitude coordinates shown are based on the North American Datum of 1927 (NAD 27) as currently required by the Mass Media Bureau of the FCC.

Satellite Earth Station: Transmitter Television Technology; DH Satellite, 3.7-meter KC-band; Chapparral receivers.

Ownership: Multicultural Television Broadcasting LLC (Group Owner).

Began Operation: December 28, 1968. Operation as KUDO ended when station left air April 15, 1971. Sale to Dr. W. Eugene Scott, et al., approved by FCC May 29, 1973. Resumed operation August 4, 1974 as KVOF-TV. License renewal denied. FCC ordered station to cease operation October 18, 1985. Facilities awarded to West Coast United Broadcasting Co. August 22, 1984; resumed operation January 1986. Sale to Romcast Corp. (later Global Broadcasting Systems Inc.) approved by FCC November 8, 1996. Global Broadcasting Systems Inc. filed for Chapter 11 bankruptcy; transfer to S. James Coopersmith, Trustee approved by FCC July 30, 1997. Assignment to Shop At Home Inc. approved by FCC December 10, 1997. Shop At Home Inc. became Summit America Television Inc. after The E. W. Scripps Co. acquired 70% interest October 31, 2002. Transfer to The E. W. Scripps Co. by Summit America Television Inc. approved by FCC February 27, 2004. Sale to present owner by The E. W. Scripps Co. approved by FCC December 13, 2006.

Represented (sales): Katz Media Group.

Represented (legal): Leventhal, Senter & Lerman PLLC.

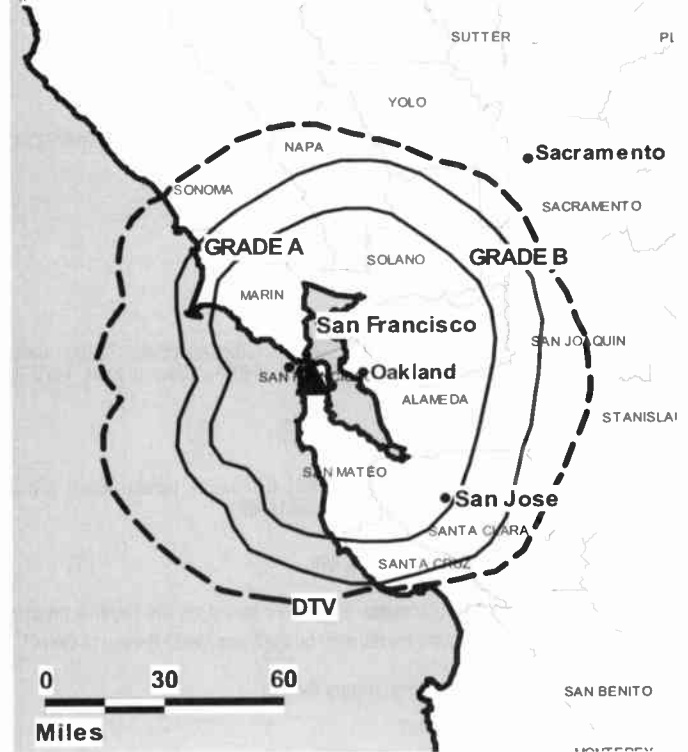
Personnel:

Andrea Yamazaki, General Manager.

City of License: San Francisco. **Station OMA:** San Francisco-Oakland-San Jose, CA.

Rank: 6.

KCNS BPCT-19980731LJ GRANTED: 12/6/1999



© 2009 Warren Communications News

Circulation © 2008 Nielsen. Coverage based on Nielsen study.

GrandTotal	Cable TV Households	Non-cable TV Households	Total TV Households
Estimated Station Totals *	325,970	101,890	427,860
Average Weekly Circulation (2008)	16,950	7,947	24,897
Average Daily Circulation (2008)			7,477

Station DMA Total	Cable TV Households	Non-cable TV Households	Total TV Households
Estimated Station Totals *	325,970	101,890	427,860
Average Weekly Circulation (2008)	16,950	7,947	24,897
Average Daily Circulation (2008)			7,477

*Estimated station totals are sums of the Nielsen TV and Cable TV household estimates for each county in which the station registers viewing of more than 5% as per the Nielsen Survey Methods.

KCNS-DT

Ch. 39

Network Service: IND.

Licensee: MTB San Francisco Licensee LLC, 449 Broadway, New York, NY 10013.

Studio: 1550 Bryant St., Suite 740, San Francisco, CA 94103.

Mailing Address: 1550 Bryant St., Suite 740, San Francisco, CA 94103.

Phone: 415-978-5378. **Fax:** 415-863-3998.

E-mail: andreay@mrbi.net

Web Site: <http://www.mrbi.net>

Technical Facilities: Channel No. 39 (320-626 MHz). Authorized power: 1000-kw max. visual, aural. Antenna: 1404-ft above av. terrain, 673-ft. above ground, 1506-ft. above sea level.

Latitude	37°	45'	19"
Longitude	122°	27'	06"

Note: Latitude and longitude coordinates shown are based on the North American Datum of 1927 (NAD 27) as currently required by the Mass Media Bureau of the FCC.

Ownership: Multicultural Television Broadcasting LLC (Group Owner).

Began Operation: April 1, 2002. Standard Definition.

Represented (legal): Leventhal, Senter & Lerman PLLC.

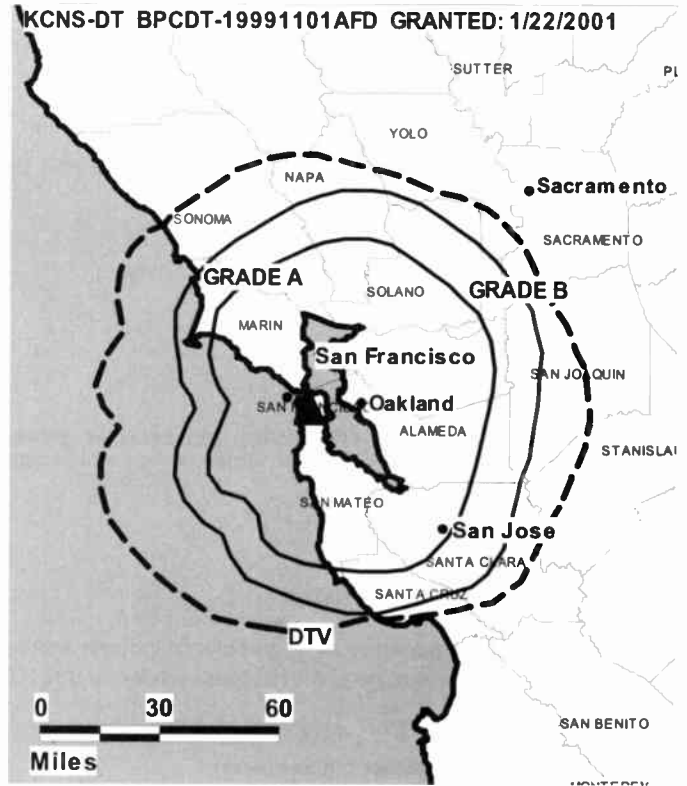
Personnel:

Andrea Yamazaki, General Manager.

City of License: San Francisco. **Station DMA:** San Francisco-Oakland-San Jose, CA.

Rank: 6.

Nielsen Data: Not available.



© 2009 Warren Communications News

KDTV
Ch. 14

Network Service: UNV.

Licensee: KDTV License Partnership GP, 1999 Avenue of the Stars, Suite 3050, Los Angeles, CA 90067.

Studio: 50 Fremont St., 41st Floor, San Francisco, CA 94105.

Mailing Address: 50 Fremont St., 41st Floor, San Francisco, CA 94105.

Phone: 415-538-8000. **Fax:** 415-538-8053.

E-mail: momoreira@univision.net

Web Site: http://www.univision.com

Technical Facilities: Channel No. 14 (470-476 MHz). Authorized power: 3980-kw max. visual, aural. Antenna: 2300-ft above av. terrain, 417-ft. above ground, 3025-ft. above sea level.

Latitude	37°	29'	57"
Longitude	121°	52'	16"

Transmitter: Mount Allison, 7.5-mi. SE of Fremont.

Note: Latitude and longitude coordinates shown are based on the North American Datum of 1927 (NAD 27) as currently required by the Mass Media Bureau of the FCC.

Multichannel TV Sound: Stereo only.

Ownership: Univision Communications Inc. (Group Owner).

Began Operation: August 13, 1975. Began operation on Ch. 60. Switched to Ch. 14 on March 5, 1979. Sale to Univision Holdings (Hallmark Cards) by Bahia de San Francisco Television Co. approved by FCC June 12, 1987. Sale to present owner approved by FCC September 30, 1992. Transfer of control to Broadcasting Media Partners Inc. approved by FCC March 27, 2007.

Represented (sales): Univision.

Represented (legal): Covington & Burling.

Personnel:

Marcela Medina, Vice President & General Manager.

Ernie Rizzuti, General Sales Manager.

Maura Donahue, Local Sales Manager.

Chris Newgard, National Sales Manager.

Sandra Thomas, News Director.

Mike Roberts, Chief Engineer.

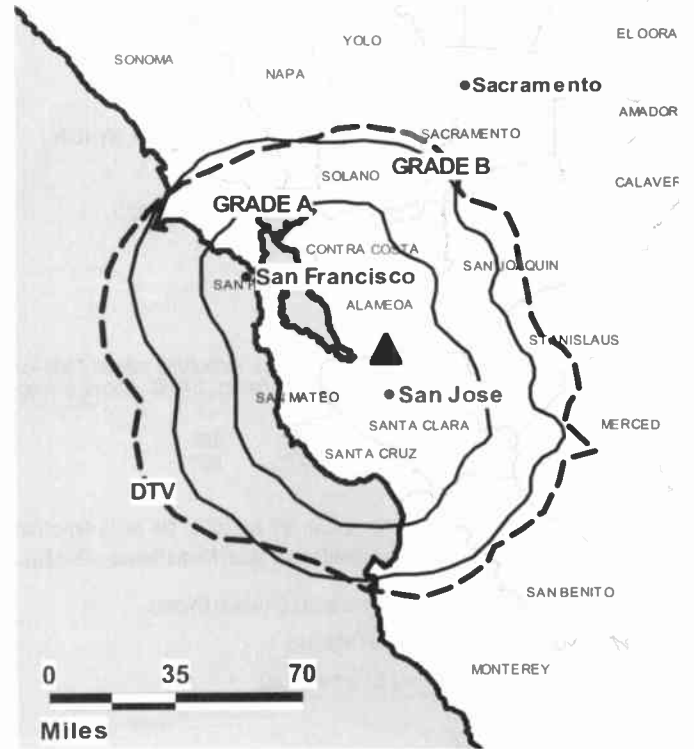
Melanie Wellbeloved, Research Director.

Francisco Jaramillo, Creative Services Manager.

Maria Rodriguez, Traffic Manager.

Carolina Echeverria, Community & Public Affairs Manager.

KDTV BPCT-19960201KE GRANTED: 2/4/1997



© 2009 Warren Communications News

City of License: San Francisco. **Station DMA:** San Francisco-Oakland-San Jose, CA.

Rank: 6.

Circulation © 2008 Nielsen. Coverage based on Nielsen study.

GrandTotal	Cable TV Households	Non-cable TV Households	Total TV Households
Estimated Station Totals *	1,107,900	807,630	1,915,530
Average Weekly Circulation (2008)	104,753	104,272	209,025
Average Daily Circulation (2008)			117,738
Station DMA Total	Cable TV Households	Non-cable TV Households	Total TV Households
Estimated Station Totals *	1,101,890	807,630	1,909,520
Average Weekly Circulation (2008)	104,116	104,272	208,388
Average Daily Circulation (2008)			117,570
Other DMA Total	Cable TV Households	Non-cable TV Households	Total TV Households
Estimated Station Totals *	6,010	0	6,010
Average Weekly Circulation (2008)	637	0	637
Average Daily Circulation (2008)			168

*Estimated station totals are sums of the Nielsen TV and Cable TV household estimates for each county in which the station registers viewing of more than 5% as per the Nielsen Survey Methods.

KDTV-DT

Ch. 51

Network Service: UNV.

Licensee: KDTV License Partnership GP, 1999 Avenue of the Stars, Suite 3050, Los Angeles, CA 90067.

Studio: 50 Fremont St., 41st Floor, San Francisco, CA 94105.

Mailing Address: 50 Fremont St., 41st Floor, San Francisco, CA 94105.

Phone: 415-538-8000. **Fax:** 415-538-8053.

E-mail: momoriera@univision.net

Web Site: <http://www.univision.com>

Technical Facilities: Channel No. 51 (692-698 MHz). Authorized power: 476.3-kw max. visual, aural. Antenna: 2300-ft above av. terrain, 420-ft. above ground, 3025-ft. above sea level.

Latitude	37°	29'	57"
Longitude	121°	52'	16"

Note: Latitude and longitude coordinates shown are based on the North American Datum of 1927 (NAD 27) as currently required by the Mass Media Bureau of the FCC.

Ownership: Univision Communications Inc. (Group Owner).

Began Operation: June 1, 2002. Standard Definition.

Represented (sales): Univision.

Represented (legal): Covington & Burling.

Personnel:

Marcela Medina, Vice President & General Manager.

Ernie Rizzuti, General Sales Manager.

Maura Donahue, Local Sales Manager.

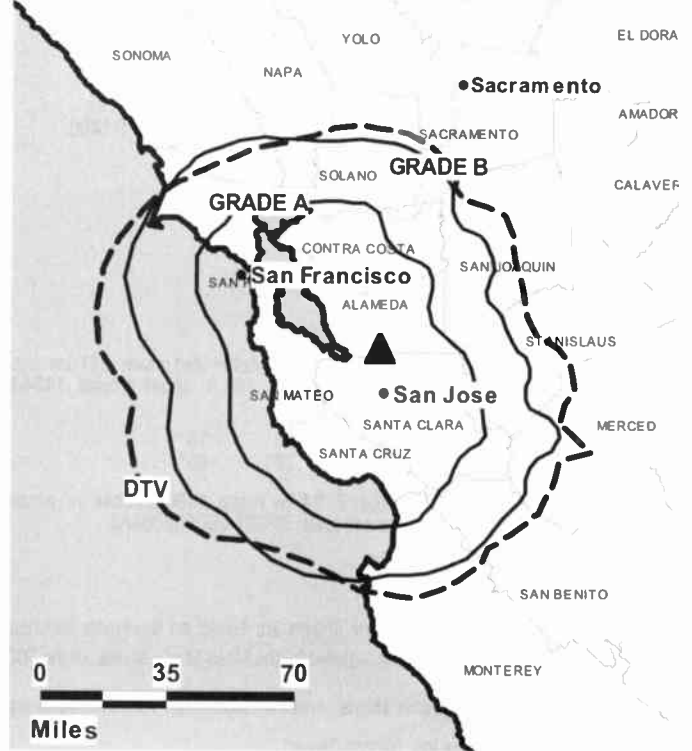
Chris Newgard, National Sales Manager.

Sandra Thomas, News Director.

Mike Roberts, Chief Engineer.

Melanie Wellbeloved, Research Director.

KDTV-DT BPCDT-19991021AAE GRANTED: 10/25/2000



© 2009 Warren Communications News

Francisco Jaramillo, Creative Services Manager.

Maria Rodriguez, Traffic Manager.

Carolina Echeverria, Community & Public Affairs Manager.

City of License: San Francisco. **Station DMA:** San Francisco-Oakland-San Jose, CA.

Rank: 6.

Nielsen Data: Not available.

KGO-DT
Ch. 24

Network Service: ABC.

Licensee: KGO Television Inc., 900 Front St., San Francisco, CA 94111-1450.

Studio: 900 Front St., San Francisco, CA 94111-1450.

Mailing Address: 900 Front St., San Francisco, CA 94111-1450.

Phone: 415-954-7777. **Fax:** 415-956-6402.

E-mail: valari.d.staab@abc.com

Web Site: http://www.abc7news.com

Technical Facilities: Channel No. 24 (530-536 MHz). Authorized power: 561-kw max. visual, aural. Antenna: 1535-ft above av. terrain, 702-ft. above ground, 1434-ft. above sea level.

Latitude	37°	45'	19"
Longitude	122°	27'	06"

Holds CP for change to channel number 7, 24-kw visual, 1686-ft above av. terrain, 942-ft. above ground, 1776-ft. above sea level; BPCDT-20080606AAE.

Transmitter: One La Avanzada Ave.

Note: Latitude and longitude coordinates shown are based on the North American Datum of 1927 (NAD 27) as currently required by the Mass Media Bureau of the FCC.

Satellite Earth Station: Transmitter Harris; Andrew, 9.3-meter; Avantek receivers.

Ownership: Disney Enterprises Inc. (Group Owner).

Began Operation: November 1, 1998. Station plans to broadcast digitally on its analog channel allotment.

Represented (sales): ABC National Television Sales.

Personnel:

Valari Staab, President & General Manager.

Todd Farber, Vice President & Sales Manager.

Bill Bacigalupi, Vice President & General Sales Manager.

Michael Dempsey, Vice President & Local Sales Manager.

Bob Bushyhead, Vice President & National Sales Manager.

Kevin Keeshan, Vice President, News.

Janice D. Reyes, Vice President, Engineering.



© 2009 Warren Communications News

David Rosati, Vice President, Finance.

Stephanie Adrouny, Assistant News Director.

Ellen Conlan, Vice President, Marketing & Research.

Lillian Pena, Traffic Manager.

Jack Fraser, Assistant Chief Engineer.

City of License: San Francisco. **Station DMA:** San Francisco-Oakland-San Jose, CA.

Rank: 6.

Nielsen Data: Not available.

KGO-TV
Ch. 7

Network Service: ABC.

Licensee: KGO Television Inc., 900 Front St., San Francisco, CA 94111-1450.

Studio: 900 Front St., San Francisco, CA 94111-1450.

Mailing Address: 900 Front St., San Francisco, CA 94111-1450.

Phone: 415-954-7777. **Fax:** 415-956-6402.

E-mail: valari.d.staab@abc.com

Web Site: <http://www.abc7news.com>

Technical Facilities: Channel No. 7 (174-180 MHz). Authorized power: 31.6-kw visual, aural. Antenna: 1670-ft above av. terrain, 977-ft. above ground, 1811-ft. above sea level.

Latitude 37° 45' 19"
Longitude 122° 27' 06"

Transmitter: One La Avanzada Ave.

Note: Latitude and longitude coordinates shown are based on the North American Datum of 1927 (NAD 27) as currently required by the Mass Media Bureau of the FCC.

Satellite Earth Station: Transmitter Harris; Andrew, 9.3-meter; Avantek receivers.

Ownership: Disney Enterprises Inc. (Group Owner).

Began Operation: May 5, 1949.

Represented (sales): ABC National Television Sales.

Personnel:

Valari Staab, President & General Manager.

Todd Farber, Vice President & Sales Manager.

Bill Bacigalupi, Vice President & General Sales Manager.

Michael Dempsey, Vice President & Local Sales Manager.

Bob Bushyhead, Vice President & National Sales Manager.

Kevin Keeshan, Vice President, News.

Janice D. Reyes, Vice President, Engineering.

David Rosati, Vice President, Finance.

Stephanie Adrouny, Assistant News Director.

Ellen Conlan, Vice President, Marketing & Research.

Lillian Pena, Traffic Manager.

Jack Fraser, Assistant Chief Engineer.

City of License: San Francisco. **Station DMA:** San Francisco-Oakland-San Jose, CA.

Rank: 6.



© 2009 Warren Communications News

Circulation © 2008 Nielsen. Coverage based on Nielsen study.

GrandTotal	Cable TV Households	Non-cable TV Households	Total TV Households
Estimated Station Totals *	1,823,490	918,470	2,741,960
Average Weekly Circulation (2008)	1,093,037	480,788	1,573,825
Average Daily Circulation (2008)			706,433
Station DMA Total	Cable TV Households	Non-cable TV Households	Total TV Households
Estimated Station Totals *	1,611,810	807,630	2,419,440
Average Weekly Circulation (2008)	1,049,588	462,279	1,511,867
Average Daily Circulation (2008)			691,180
Other DMA Total	Cable TV Households	Non-cable TV Households	Total TV Households
Estimated Station Totals *	211,680	110,840	322,520
Average Weekly Circulation (2008)	43,449	18,509	61,958
Average Daily Circulation (2008)			15,253

*Estimated station totals are sums of the Nielsen TV and Cable TV household estimates for each county in which the station registers viewing of more than 5% as per the Nielsen Survey Methods.

KPIX-DT
Ch. 29

Network Service: CBS.

Licensee: CBS Broadcasting Inc., 2000 K St. NW, Suite 725, Washington, DC 20006.

Studio: 855 Battery St., San Francisco, CA 94111-1575.

Mailing Address: 855 Battery St., San Francisco, CA 94111-1575.

Phone: 415-362-5550. **Fax:** 415-765-8916.

E-mail: lrjames@kpix.cbs.com

Web Site: http://www.cbs5.com

Technical Facilities: Channel No. 29 (560-566 MHz). Authorized power: 1000-kw max. visual, aural. Antenna: 1316-ft above av. terrain, 640-ft. above ground, 1473-ft. above sea level.

Latitude	37°	45'	20"
Longitude	122°	27'	05"

Holds CP for change to 950-kw max. visual, 1679-ft above av. terrain, 946-ft. above ground, 1780-ft. above sea level; lat. 37° 45' 19", long. 122° 27' 06", BPCDT-20080303ABP.

Transmitter: One La Avanzada, Mount Sutro.

Note: Latitude and longitude coordinates shown are based on the North American Datum of 1927 (NAD 27) as currently required by the Mass Media Bureau of the FCC.

Ownership: CBS Corp. (Group Owner).

Began Operation: November 1, 1998.

Represented (legal): Leventhal, Senter & Lerman PLLC.

Personnel:

Ron Longinotti, President & General Manager.

Dan Rodrigues, Sales Director.

Sara Weaver, National Sales Manager.

Dan Rosenheim, News Director.

Michael Englehaupt, Engineering Director.

Tom Spitz, Programming Director.

KPIX-DT BPCDT-20080603AAG GRANTED: 7/1/2008



© 2009 Warren Communications News

Florence Higa, Traffic Manager.

Rosemary Roach, Public Affairs Director.

Akilah Monifa, Communications Director.

City of License: San Francisco. **Station DMA:** San Francisco-Oakland-San Jose, CA.

Rank: 6.

Nielsen Data: Not available.

KPIX-TV
Ch. 5

Network Service: CBS.

Licensee: CBS Broadcasting Inc., 2000 K St. NW, Suite 725, Washington, DC 20006.

Studio: 855 Battery St., San Francisco, CA 94111-1575.

Mailing Address: 855 Battery St., San Francisco, CA 94111-1575.

Phone: 415-362-5550. **Fax:** 415-765-8916.

E-mail: lrjames@kpix.cbs.com

Web Site: http://www.cbs5.com

Technical Facilities: Channel No. 5 (76-82 MHz). Authorized power: 100-kw visual, 20-kw aural. Antenna: 1660-ft above av. terrain, 980-ft. above ground, 1811-ft. above sea level.

Latitude 37° 45' 20"
Longitude 122° 27' 05"

Transmitter: One La Avanzada Ave.

Note: Latitude and longitude coordinates shown are based on the North American Datum of 1927 (NAD 27) as currently required by the Mass Media Bureau of the FCC.

Multichannel TV Sound: Stereo only.

Satellite Earth Stations: Transmitter Harris; Scientific-Atlanta, 7-meter; Scientific-Atlanta, 11-meter; Scientific-Atlanta, 4.6-meter; Scientific-Atlanta receivers.

Ownership: CBS Corp. (Group Owner).

Began Operation: December 22, 1948. Sale to present owner by CBS Inc. approved by FCC May 3, 2000. CBS Inc. & Group W/ Westinghouse Broadcasting merged in 1995. Sale to Group W by Associated Broadcasters Inc. approved by FCC July 2, 1954 (Television Digest, Vol. 9:45, 10:11, 15, 19, 27).

Represented (sales): CBS Television Network (Sales).

Represented (legal): Leventhal, Senter & Lerman PLLC.

Personnel:

Ron Longinotti, President & General Manager.

Dan Rodrigues, Sales Director.

Sara Weaver, National Sales Manager.

Dan Rosenheim, News Director.

Michael Englehaupt, Engineering Director.

Tom Spitz, Programming Director.

Florence Higa, Traffic Manager.

Rosemary Roach, Public Affairs Director.

Akilah Monifa, Communications Director.

City of License: San Francisco. **Station DMA:** San Francisco-Oakland-San Jose, CA.

Rank: 6.

KPIX-TV BPCT-4230 GRANTED: 6/24/1969



© 2009 Warren Communications News

Circulation © 2008 Nielsen. Coverage based on Nielsen study.

GrandTotal	Cable TV Households	Non-cable TV Households	Total TV Households
Estimated Station Totals *	1,684,830	845,030	2,529,860
Average Weekly Circulation (2008)	1,002,618	415,929	1,418,547
Average Daily Circulation (2008)			609,808
Station DMA Total	Cable TV Households	Non-cable TV Households	Total TV Households
Estimated Station Totals *	1,611,810	807,630	2,419,440
Average Weekly Circulation (2008)	977,404	413,039	1,390,443
Average Daily Circulation (2008)			603,115
Other DMA Total	Cable TV Households	Non-cable TV Households	Total TV Households
Estimated Station Totals *	73,020	37,400	110,420
Average Weekly Circulation (2008)	25,214	2,890	28,104
Average Daily Circulation (2008)			6,693

*Estimated station totals are sums of the Nielsen TV and Cable TV household estimates for each county in which the station registers viewing of more than 5% as per the Nielsen Survey Methods.

KRON-DT
Ch. 57

Network Service: MNT.

Licensee: Young Broadcasting of San Francisco Inc., 599 Lexington Ave., 47th Floor, New York, NY 10022.

Studio: 1001 Van Ness Ave., San Francisco, CA 94109.

Mailing Address: PO Box 3412, San Francisco, CA 94119.

Phone: 415-441-4444. **Fax:** 415-561-8136 (news).

E-mail: 4listens@kron4.com

Web Site: http://www.kron4.com

Technical Facilities: Channel No. 57 (728-734 MHz). Authorized power: 1000-kw max. visual, aural. Antenna: 1463-ft above av. terrain, 732-ft. above ground, 1565-ft. above sea level.

Latitude	37°	45'	19"
Longitude	122°	27'	06"

Requests CP for change to channel number 38, 890-kw max. visual, 1463-ft above av. terrain, 732-ft. above ground, 1566-ft. above sea level; BPCDT-20080411AAP.

Transmitter: Sutro Tower, One La Avanzada Ave.

Note: Latitude and longitude coordinates shown are based on the North American Datum of 1927 (NAD 27) as currently required by the Mass Media Bureau of the FCC.

Ownership: Young Broadcasting Inc. (Group Owner).

Began Operation: April 26, 1999.

Represented (legal): Wiley Rein LLP.

Represented (engineering): Hammett & Edison Inc.

Personnel:

Mark Antonitis, Vice President & General Manager.

Pat Patton, Vice President, Station Manager & Program Director.

Rich DiPilla, General Sales Manager.

Lori Grevino, Local Sales Manager.

Aaron Pero, News Director.

Craig Porter, Chief Engineer.

KRON-DT BPCDT-20080619AFU GRANTED: 7/2/2008



© 2009 Warren Communications News

Kevin Adler, Creative Services Director.

Kathy King, Traffic Manager.

Debra Chambers, Business Manager.

City of License: San Francisco. **Station DMA:** San Francisco-Oakland-San Jose, CA.

Rank: 6.

Nielsen Data: Not available.

KRON-TV

Ch. 4

Network Service: MNT.

Licensee: Young Broadcasting of San Francisco Inc., 599 Lexington Ave., 47th Floor, New York, NY 10022.

Studio: 1001 Van Ness Ave., San Francisco, CA 94109.

Mailing Address: PO Box 3412, San Francisco, CA 94119.

Phone: 415-441-4444. **Fax:** 415-561-8136 (news).

E-mail: 4listens@kron4.com

Web Site: http://www.kron4.com

Technical Facilities: Channel No. 4 (66-72 MHz). Authorized power: 100-kw visual, 15.1-kw aural. Antenna: 1660-ft above av. terrain, 932-ft. above ground, 1766-ft. above sea level.

Latitude	37°	45'	19"
Longitude	122°	27'	06"

Transmitter: Clarendon Heights between Mount Sutro & Twin Peaks.

Note: Latitude and longitude coordinates shown are based on the North American Datum of 1927 (NAD 27) as currently required by the Mass Media Bureau of the FCC.

Multichannel TV Sound: Stereo and separate audio program.

Satellite Earth Stations: Transmitter Larcen; Vertex, 4.3-meter Ku-band; Andrew, 4.7-meter KC-band; Harris, 5-meter Ku-band; Superior, 6-meter C-band; Satcom Technologies, 6-meter C-band; Scientific-Atlanta, Microdyne, Harris, Agile Omni receivers.

Ownership: Young Broadcasting Inc. (Group Owner).

Began Operation: November 15, 1949.

Represented (sales): Adam Young Inc.

Represented (legal): Wiley Rein LLP.

Represented (engineering): Hammett & Edison Inc.

Personnel:

Mark Antonitis, Vice President & General Manager.

Pat Patton, Vice President, Station Manager & Program Director.

Rich DiPilla, General Sales Manager.

Lori Grevino, Local Sales Manager.

Aaron Pero, News Director.

Craig Porter, Chief Engineer.

Kevin Adler, Creative Services Director.

Kathy King, Traffic Manager.

Debra Chambers, Business Manager.

KRON-TV BPCT-19900626KF GRANTED: 7/31/1990



© 2009 Warren Communications News

City of License: San Francisco. **Station DMA:** San Francisco-Oakland-San Jose, CA.

Rank: 6.

Circulation © 2008 Nielsen. Coverage based on Nielsen study.

GrandTotal	Cable TV Households	Non-cable TV Households	Total TV Households
Estimated Station Totals *	1,836,410	807,630	2,644,040
Average Weekly Circulation (2008)	759,892	301,789	1,061,681
Average Daily Circulation (2008)			360,035
Station DMA Total	Cable TV Households	Non-cable TV Households	Total TV Households
Estimated Station Totals *	1,601,610	807,630	2,409,240
Average Weekly Circulation (2008)	732,650	301,789	1,034,439
Average Daily Circulation (2008)			354,850
Other DMA Total	Cable TV Households	Non-cable TV Households	Total TV Households
Estimated Station Totals *	234,800	0	234,800
Average Weekly Circulation (2008)	27,242	0	27,242
Average Daily Circulation (2008)			5,185

*Estimated station totals are sums of the Nielsen TV and Cable TV household estimates for each county in which the station registers viewing of more than 5% as per the Nielsen Survey Methods.

KTSF
Ch. 26

Network Service: IND.

Licensee: Lincoln Broadcasting Co., 100 Valley Dr., Brisbane, CA 94005.

Studio: 100 Valley Dr., Brisbane, CA 94005.

Mailing Address: 100 Valley Dr., Brisbane, CA 94005.

Phone: 415-468-2626. **Fax:** 415-467-7559.

E-mail: genmgr@ktsftv.com

Web Site: http://www.ktsf.com/

Technical Facilities: Channel No. 26 (542-548 MHz). Authorized power: 2500-kw max. & 1910-kw horizontal visual, 250-kw & 191-kw horizontal aural. Antenna: 1481-ft above av. terrain, 259-ft. above ground, 1539-ft. above sea level.

Latitude 37° 41' 12"
Longitude 122° 26' 03"

Transmitter: 250 Radio Rd., Brisbane.

Note: Latitude and longitude coordinates shown are based on the North American Datum of 1927 (NAD 27) as currently required by the Mass Media Bureau of the FCC.

Satellite Earth Stations: Transmitter Comark; Scientific-Atlanta, 7-meter C-band; Cablewave Systems, 2-meter Ku-band; Scientific-Atlanta, M/A-Com, Drake receivers.

Ownership: Lincoln Broadcasting Co. (Group Owner).

Began Operation: September 4, 1976.

Personnel:

Lincoln L. Howell, President.

Michael Sherman, General Manager.

Anna Louie, National Sales Manager.

Rose Shirinian, News & Public Affairs Director.

Michael P. Fusaro, Chief Engineer.

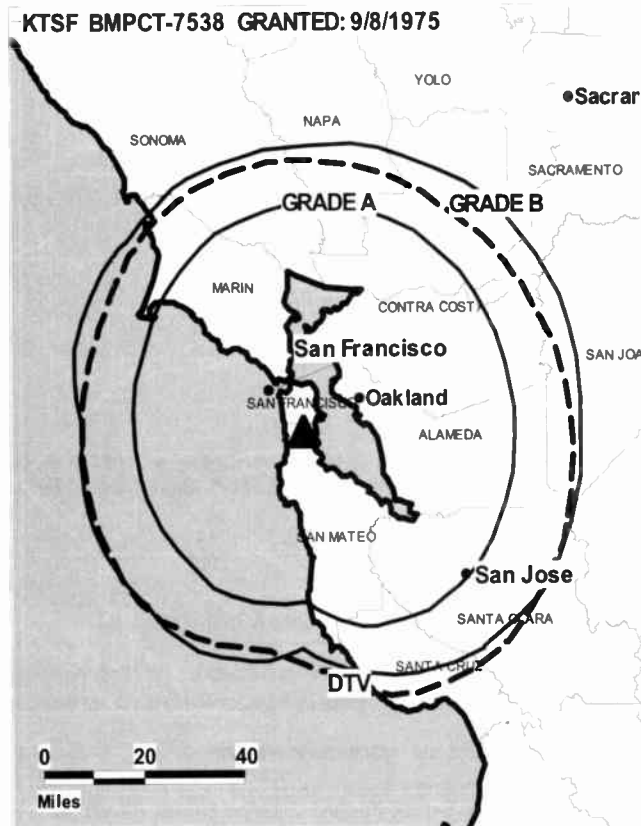
Karen Huynh, Business Manager.

Victor Marino, Program Director.

Lisa Yokota, Promotion Manager.

David Baker, Production Manager.

Rene Taniguchi, Traffic Manager.



© 2009 Warren Communications News

City of License: San Francisco. **Station DMA:** San Francisco-Oakland-San Jose, CA.

Rank: 6.

Circulation © 2008 Nielsen. Coverage based on Nielsen study.

GrandTotal	Cable TV Households	Non-cable TV Households	Total TV Households
Estimated Station Totals *	1,379,080	597,590	1,976,670
Average Weekly Circulation (2008)	146,775	64,493	211,268
Average Daily Circulation (2008)			92,273
Station OMA Total	Cable TV Households	Non-cable TV Households	Total TV Households
Estimated Station Totals *	1,379,080	597,590	1,976,670
Average Weekly Circulation (2008)	146,775	64,493	211,268
Average Daily Circulation (2008)			92,273

*Estimated station totals are sums of the Nielsen TV and Cable TV household estimates for each county in which the station registers viewing of more than 5% as per the Nielsen Survey Methods.

KTSF-DT
Ch. 27

Network Service: IND.

Licensee: Lincoln Broadcasting Co., 100 Valley Dr., Brisbane, CA 94005.

Studio: 100 Valley Dr., Brisbane, CA 94005.

Mailing Address: 100 Valley Dr., Brisbane, CA 94005.

Phone: 415-468-2626. **Fax:** 415-467-7559.

E-mail: genmgr@ktsftv.com

Web Site: <http://www.ktsf.com/>

Technical Facilities: Channel No. 27 (548-554 MHz). Authorized power: 500-kw max. visual, aural. Antenna: 1323-ft above av. terrain, 173-ft. above ground, 1453-ft. above sea level.

Latitude	37°	41'	12"
Longitude	122°	26'	03"

Requests CP for change to 858-kw max. visual, 1323-ft above av. terrain, 173-ft. above ground, 1440-ft. above sea level; BPCDT-20080620ALV.

Note: Latitude and longitude coordinates shown are based on the North American Datum of 1927 (NAD 27) as currently required by the Mass Media Bureau of the FCC.

Ownership: Lincoln Broadcasting Co. (Group Owner).

Began Operation: May 1, 2002. Standard Definition. Station plans to broadcast digitally on its analog channel allotment.

Personnel:

Lincoln L. Howell, President.

Michael Sherman, General Manager.

Anna Louie, National Sales Manager.

Rose Shirinian, News & Public Affairs Director.

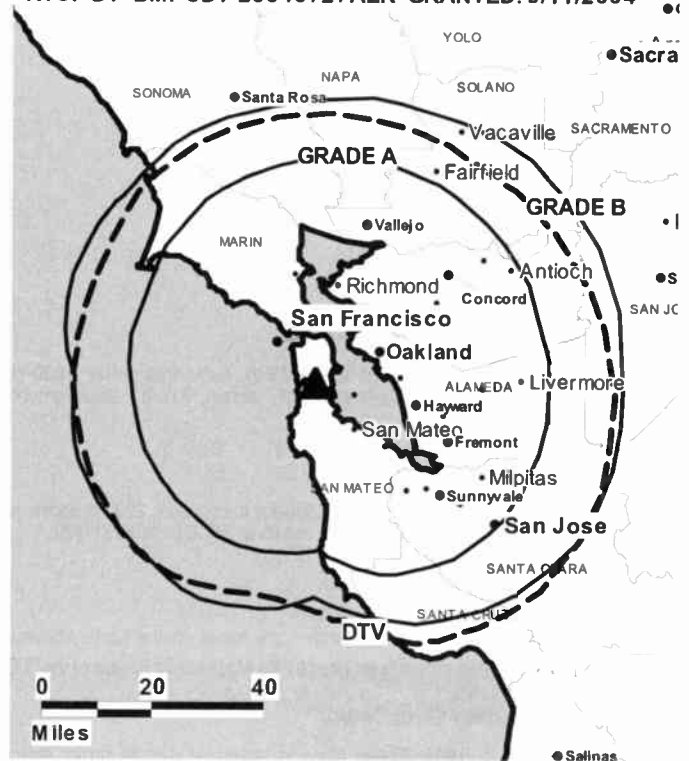
Michael P. Fusaro, Chief Engineer.

Karen Huynh, Business Manager.

Victor Marino, Program Director.

Lisa Yokota, Promotion Manager.

KTSF-DT BPCDT-20040727AEK GRANTED: 8/11/2004



© 2009 Warren Communications News

David Baker, Production Manager.

Rene Taniguchi, Traffic Manager.

City of License: San Francisco. Station DMA: San Francisco-Oakland-San Jose, CA.

Rank: 6.

Nielsen Oata: Not available.

KICU-DT
Ch. 52

Network Service: IND.

Licensee: KTVU Partnership, 2102 Commerce Dr., San Jose, CA 95131.

Studio: 2102 Commerce Dr., San Jose, CA 95131-1804.

Mailing Address: 2102 Commerce Dr., San Jose, CA 95131-1804.

Phone: 408-953-3636. **Fax:** 408-953-3610.

E-mail: general.manager@ktvu.com

Web Site: <http://www.ktvu.com/kicu/index.html>

Technical Facilities: Channel No. 52 (698-704 MHz). Authorized power: 1000-kw max. visual, aural. Antenna: 2192-ft above av. terrain, 512-ft. above ground, 2953-ft. above sea level.

Latitude	37°	29'	16.8"
Longitude	121°	51'	58.9"

Holds CP for change to channel number 36, 550-kw max. visual, 2251-ft above av. terrain, 574-ft. above ground, 3012-ft. above sea level; BPCDT-20080311ABL.

Transmitter: Monument Peak.

Note: Latitude and longitude coordinates shown are based on the North American Datum of 1927 (NAD 27) as currently required by the Mass Media Bureau of the FCC.

Ownership: KTVU Partnership (Group Owner).

Began Operation: July 1, 1999. Station plans to broadcast digitally on its analog channel allotment.

Represented (sales): Katz Media Group.

Represented (legal): Dow Lohnes PLLC.

Represented (engineering): Smith & Fisher.

Personnel:

Tom Raponi, Executive Vice President & General Manager.

Larry Pepin, Business Manager.

Eric Dreher, Chief Engineer.

Jeff Hollub, Creative Services Director.

KICU-DT BPCDT-20080311ABL GRANTED: 3/13/2008



© 2009 Warren Communications News

Laura Leonard, Traffic Manager.

Roy Avila, Community Affairs Director.

Robert Martinez, New Business Director.

City of License: San Jose. **Station DMA:** San Francisco-Oakland-San Jose, CA.

Rank: 6.

Nielsen Data: Not available.

KICU-TV
Ch. 36

Network Service: IND.

Licensee: KTVU Partnership, 2102 Commerce Dr., San Jose, CA 95131.

Studio: 2102 Commerce Dr., San Jose, CA 95131.

Mailing Address: 2102 Commerce Dr., San Jose, CA 95131.

Phone: 408-953-3636. **Fax:** 408-953-3610.

E-mail: general.manager@ktvu.com

Web Site: http://www.ktvu.com/kicu/index.html

Technical Facilities: Channel No. 36 (602-608 MHz). Authorized power: 4098-kw max. & 1905-kw horizontal visual, 410-kw & 191-kw horizontal aural. Antenna: 2251-ft above av. terrain, 570-ft. above ground, 3012-ft. above sea level.

Latitude 37° 29' 17"
Longitude 121° 51' 59"

Transmitter: Monument Peak, Alameda County.

Note: Latitude and longitude coordinates shown are based on the North American Datum of 1927 (NAD 27) as currently required by the Mass Media Bureau of the FCC.

Multichannel TV Sound: Stereo and separate audio program.

Satellite Earth Station: Andrew, 5-meter KC-band; Scientific-Atlanta, M/A-Com, Avantek, Andrew receivers.

Ownership: KTVU Partnership (Group Owner).

Began Operation: October 1, 1967. Sale to Ralph C. Wilson Industries by Vincent B. Welch, et al., approved by FCC November 27, 1979 (Television Digest, Vol. 19:39). Sale to KICU Inc. by Ralph C. Wilson Jr. approved by FCC March 15, 1990. Sale to present owner by KICU Inc. approved by FCC February 18, 2000.

Represented (sales): Katz Media Group.

Represented (legal): Dow Lohnes PLLC.

Represented (engineering): Smith & Fisher.

Personnel:

Tom Raponi, Executive Vice President & General Manager.

Larry Pepin, Business Manager.

Eric Dreher, Chief Engineer.

Jeff Hollub, Creative Services Director.

Laura Leonard, Traffic Manager.

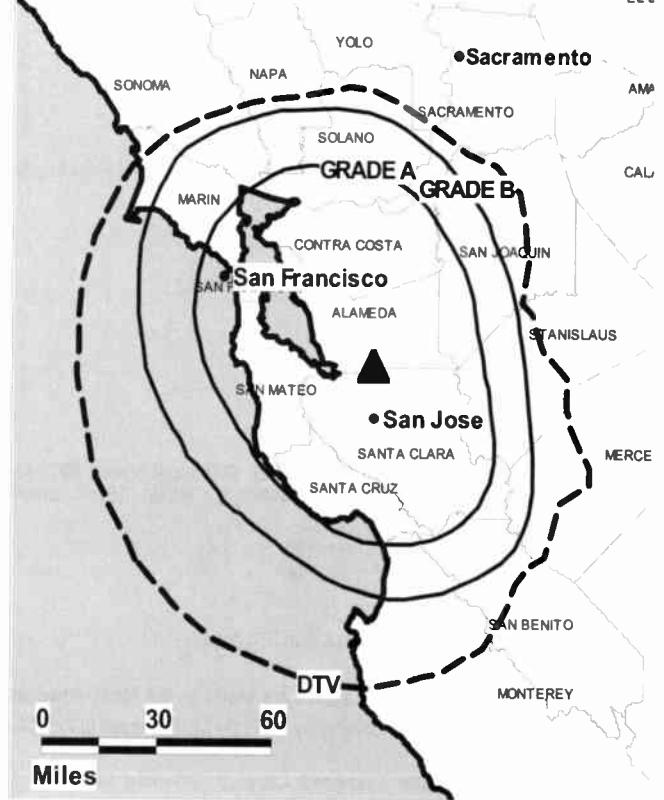
Robert Martinez, New Business Director.

Roy Avila, Community Affairs Director.

City of License: San Jose. **Station DMA:** San Francisco-Oakland-San Jose, CA.

Rank: 6.

KICU-TV BPCT-19870331KP GRANTED: 3/30/1988



© 2009 Warren Communications News

Circulation © 2008 Nielsen. Coverage based on Nielsen study.

GrandTotal	Cable TV Households	Non-cable TV Households	Total TV Households
Estimated Station Totals *	1,762,080	807,630	2,569,710
Average Weekly Circulation (2008)	480,869	161,715	642,584
Average Daily Circulation (2008)			171,275
Station DMA Total	Cable TV Households	Non-cable TV Households	Total TV Households
Estimated Station Totals *	1,601,610	807,630	2,409,240
Average Weekly Circulation (2008)	467,020	161,715	628,735
Average Daily Circulation (2008)			169,294
Other DMA Total	Cable TV Households	Non-cable TV Households	Total TV Households
Estimated Station Totals *	160,470	0	160,470
Average Weekly Circulation (2008)	13,849	0	13,849
Average Daily Circulation (2008)			1,981

*Estimated station totals are sums of the Nielsen TV and Cable TV household estimates for each county in which the station registers viewing of more than 5% as per the Nielsen Survey Methods.

KKPX
Ch. 65

Network Service: ION.

Licensee: Paxson San Jose License Inc., 601 Clearwater Park Rd., West Palm Beach, FL 33401-6233.

KKPX: 660 Price Ave, Ste B, Redwood City, CA 94063.

Mailing Address: 660 Price Ave, Ste B, Redwood City, CA 94063.

Phone: 650-261-1370. **Fax:** 650-261-1293.

E-mail: josephkoker@ionmedia.com

Web Site: http://www.ionmedia.com

Technical Facilities: Channel No. 65 (776-782 MHz). Authorized power: 3090-kw max. visual, 309-kw aural. Antenna: 2664-ft above av. terrain, 197-ft. above ground, 3937-ft. above sea level.

Latitude 37° 06' 41"
Longitude 121° 50' 30"

Transmitter: Loma Prieta antenna farm, 15-mi. S of San Jose.

Note: Latitude and longitude coordinates shown are based on the North American Datum of 1927 (NAD 27) as currently required by the Mass Media Bureau of the FCC.

Satellite Earth Stations: Transmitter Townsend; Comtech, 3.8-meter KC-band; Comtech, 5-meter KC-band; Standard Communications receivers.

Ownership: ION Media Networks Inc. (Group Owner).

Began Operation: November 15, 1986. Transfer of control by ION Media Networks Inc. from Paxson Management Corp. & Lowell W. Paxson to CIG Media LLC approved by FCC December 31, 2007. Paxson Communications Corp. became ION Media Networks Inc. on June 26, 2006. Sale to Paxson Communications Corp. by Friendly Bible Church Inc. approved by FCC March 22, 1995. Sale to Friendly Bible Church Inc. by Donald B. Thompson approved by FCC March 31, 1987.

Represented (legal): Dow Lohnes PLLC.

Represented (engineering): Hammett & Edison Inc.

Personnel:

Andrea King, Station Operation Manager.

Michael Goldberg, Chief Engineer.

Vikram Shah, Traffic Manager.

City of License: San Jose. **Station OMA:** San Francisco-Oakland-San Jose, CA.

Rank: 6.

KKPX BPCT-19851216KH GRANTED: 4/28/1986



© 2009 Warren Communications News

Circulation © 2008 Nielsen. Coverage based on Nielsen study.

GrandTotal	Cable TV Households	Non-cable TV Households	Total TV Households
Estimated Station Totals *	1,576,540	245,730	1,822,270
Average Weekly Circulation (2008)	128,386	15,235	143,621
Average Daily Circulation (2008)			24,627
Station DMA Total	Cable TV Households	Non-cable TV Households	Total TV Households
Estimated Station Totals *	1,505,920	245,730	1,751,650
Average Weekly Circulation (2008)	124,138	15,235	139,373
Average Daily Circulation (2008)			23,820
Other OMA Total	Cable TV Households	Non-cable TV Households	Total TV Households
Estimated Station Totals *	70,620	0	70,620
Average Weekly Circulation (2008)	4,248	0	4,248
Average Daily Circulation (2008)			807

*Estimated station totals are sums of the Nielsen TV and Cable TV household estimates for each county in which the station registers viewing of more than 5% as per the Nielsen Survey Methods.

KKPX-DT

Ch. 41

Network Service: ION.

Licensee: Paxson San Jose License Inc., 601 Clearwater Park Rd., West Palm Beach, FL 33401-6233.

Studio: Ste B, 660 Price Ave, Redwood City, CA 94063.

Mailing Address: Ste B, 660 Price Ave, Redwood City, CA 94063.

Phone: 650-261-1370. **Fax:** 650-261-1293.

E-mail: josephkoker@ionmedia.com

Web Site: <http://www.ionmedia.com>

Technical Facilities: Channel No. 41 (632-638 MHz). Authorized power: 1000-kw max. visual, aural. Antenna: 1371-ft above av. terrain, 290-ft. above ground, 1515-ft. above sea level.

Latitude	37°	41'	15"
Longitude	122°	26'	01"

Note: Latitude and longitude coordinates shown are based on the North American Datum of 1927 (NAD 27) as currently required by the Mass Media Bureau of the FCC.

Ownership: ION Media Networks Inc. (Group Owner).

Began Operation: October 28, 2002. Standard Definition.

Represented (legal): Dow Lohnes PLLC.

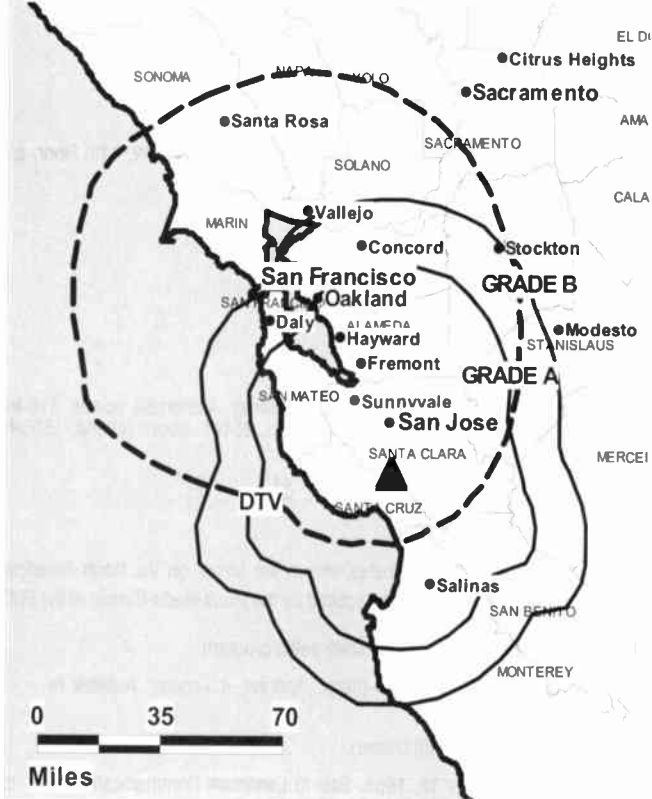
Personnel:

Andrea King, Station Operation Manager.

Michael Goldberg, Chief Engineer.

Vikram Shah, Traffic Manager.

KKPX-DT BPCDT-19991101AEV GRANTED: 2/1/2001



© 2009 Warren Communications News

City of License: San Jose. **Station DMA:** San Francisco-Oakland-San Jose, CA.

Rank: 6.

Nielsen Data: Not available.

KNTV
Ch. 11

Network Service: NBC.

Licensee: NBC Telemundo License Co., 1299 Pennsylvania Ave NW, 11th Floor, c/o NBC Inc., Washington, DC 20004.

Studio: 2450 N 1st St, San Jose, CA 95131.

Mailing Address: 2450 N 1st St, San Jose, CA 95131.

Phone: 408-432-6221. **Fax:** 408-432-4423.

E-mail: richard.cerussi@nbc.com

Web Site: http://www.nbc11.com

Technical Facilities: Channel No. 11 (198-204 MHz). Authorized power: 316-kw visual, aural. Antenna: 1285-ft above av. terrain, 254-ft. above ground, 1505-ft. above sea level.

Latitude	37°	41'	07"
Longitude	122°	26'	01"

Note: Latitude and longitude coordinates shown are based on the North American Datum of 1927 (NAD 27) as currently required by the Mass Media Bureau of the FCC.

Multichannel TV Sound: Stereo and separate audio program.

Satellite Earth Stations: Andrew, 7.3-meter; Andrew, 4.5-meter; Avantek receivers.

Ownership: NBC Universal (Group Owner).

Began Operation: September 12, 1955. Sale to Landmark Communications Inc. by Gill Industries approved by FCC July 28, 1978 (Television Digest, Vol. 18:3). Sale to Granite Broadcasting Corp. from Landmark Communications Inc. approved by FCC November 17, 1989. Sale to present owner from Granite Broadcasting Corp. approved by FCC April 10, 2002 (Vol. 42:18).

Represented (sales): NBC Universal Sales & Marketing.

Personnel:

Rich Cerussi, President & General Manager.

Susan Sullivan, Vice President, News.

Karen Orofino, Vice President, Sales.

Michael Schott, Local Sales Manager.

Jan Moellering, Program Director.

Jim Monroe, Vice President, Creative Services.

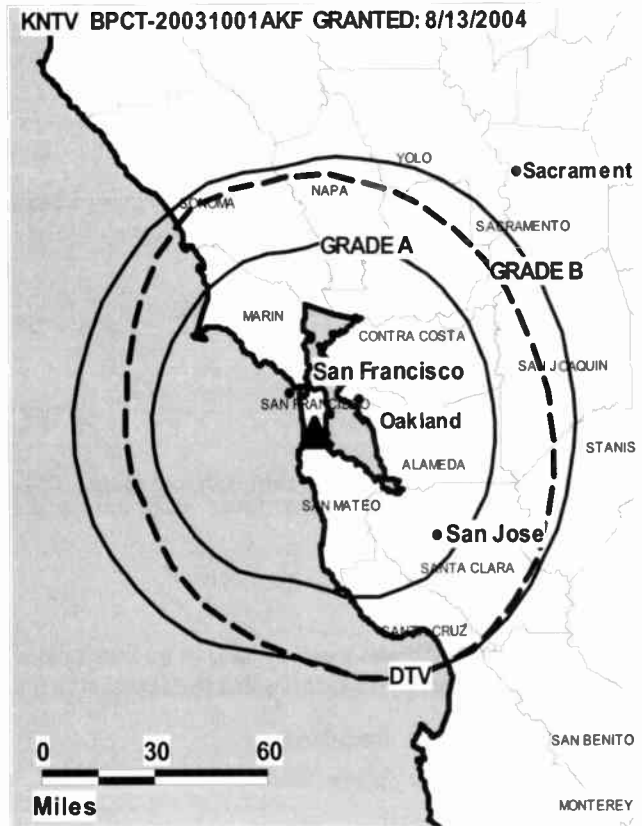
Eileen Baiocchi, Research Director.

Kim Thom, Business Development Director.

Angela Crayton, Engineering Director.

City of License: San Jose. **Station OMA:** San Francisco-Oakland-San Jose, CA.

Rank: 6.



© 2009 Warren Communications News

Circulation © 2008 Nielsen. Coverage based on Nielsen study.

GrandTotal	Cable TV Households	Non-cable TV Households	Total TV Households
Estimated Station Totals *	1,619,280	844,730	2,464,010
Average Weekly Circulation (2008)	987,804	379,956	1,367,760
Average Daily Circulation (2008)			539,940
Station OMA Total	Cable TV Households	Non-cable TV Households	Total TV Households
Estimated Station Totals *	1,611,810	807,630	2,419,440
Average Weekly Circulation (2008)	986,678	376,453	1,363,131
Average Daily Circulation (2008)			539,477
Other OMA Total	Cable TV Households	Non-cable TV Households	Total TV Households
Estimated Station Totals *	7,470	37,100	44,570
Average Weekly Circulation (2008)	1,126	3,503	4,629
Average Daily Circulation (2008)			463

*Estimated station totals are sums of the Nielsen TV and Cable TV household estimates for each county in which the station registers viewing of more than 5% as per the Nielsen Survey Methods.

KNTV-DT

Ch. 12

Network Service: NBC.

Licensee: NBC Telemundo License Co., 1299 Pennsylvania Ave NW, 11th Floor, c/o NBC Inc., Washington, DC 20004.

Studio: 2450 N 1st St, San Jose, CA 95131.

Mailing Address: 2450 N 1st St, San Jose, CA 95131.

Phone: 408-432-6221. **Fax:** 408-432-4423.

E-mail: richard.cerussi@nbc.com

Web Site: <http://www.nbc11.com>

Technical Facilities: Channel No. 12 (204-210 MHz). Authorized power: 103.1-kw visual, aural. Antenna: 1236-ft above av. terrain, 204-ft. above ground, 1455-ft. above sea level.

Latitude	37°	41'	07"
Longitude	122°	26'	01"

Note: Latitude and longitude coordinates shown are based on the North American Datum of 1927 (NAD 27) as currently required by the Mass Media Bureau of the FCC.

Ownership: NBC Universal (Group Dwner).

Began Operation: October 20, 1999.

Represented (engineering): Hammett & Edison Inc.

Personnel:

Rich Cerussi, President & General Manager.

Susan Sullivan, Vice President, News.

Karen Orofino, Vice President, Sales.

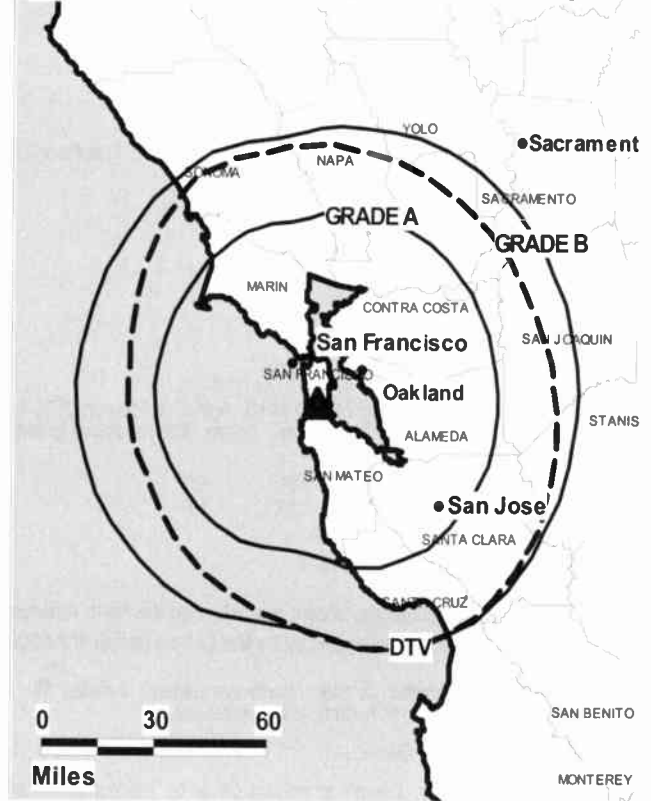
Michael Schott, Local Sales Manager.

Jan Moellering, Program Director.

Jim Monroe, Vice President, Creative Services.

Eileen Baiocchi, Research Director.

KNTV-DT BPCDT-20031001AKO GRANTED: 8/13/2004



© 2009 Warren Communications News

Kim Thom, Business Development Director.

Angela Crayton, Engineering Director.

City of License: San Jose. **Station DMA:** San Francisco-Oakland-San Jose, CA.

Rank: 6.

Nielsen Data: Not available.

KSTS
Ch. 48

Network Service: TMO.

Licensee: NBC Telemundo License Co., 1299 Pennsylvania Ave. NW, 11th Floor, c/o NBC Inc., Washington, DC 20004.

Studio: 2450 N First St, San Jose, CA 95131.

Mailing Address: 2450 N First St, San Jose, CA 95131.

Phone: 408-944-4848. **Fax:** 408-432-4427.

E-mail: evelyn.calleja@nbcuni.com

Web Site: http://www.ksts.com

Technical Facilities: Channel No. 48 (674-680 MHz). Authorized power: 2510-kw max. visual, aural. Antenna: 2246-ft above av. terrain, 415-ft. above ground, 3026-ft. above sea level.

Latitude 37° 29' 57"
Longitude 121° 52' 16"

Transmitter: Mount Allison, 7.2-mi. E of Fremont.

Note: Latitude and longitude coordinates shown are based on the North American Datum of 1927 (NAD 27) as currently required by the Mass Media Bureau of the FCC.

Satellite Earth Stations: Transmitter Comark; Microwave General, 3-meter; Microwave General, 5-meter; RCA, M/A-Com, Harris receivers.

Ownership: NBC Universal (Group Owner).

Began Operation: May 31, 1981. Transfer to present owner by Telemundo Holding Inc. approved by FCC April 10, 2002 (Television Digest, Vol. 42:15). Transfer of control by Telemundo Holding Inc. to Council Tree Hispanic Broadcasters from Apollo Investment Fund approved by FCC November 17, 2000. Sale to Telemundo Holdings Inc. by National Group TV Inc. (N. John Douglas, et al.) approved by FCC July 31, 1987 (Vol. 27:26, 34).

Represented (sales): Telemundo Network Group.

Represented (legal): Dow Lohnes PLLC.

Personnel:

Cesar Angulo, Acting General Manager & Vice President, Sales.

Erika Diaz, Operations Manager.

Hugo Herrera, National Sales Manager.

David Padillo, Local Sales Manager, San Jose.

Adam Lichtiger, Local Sales Manager, San Francisco.

Daniel Rodriguez, News & Promotions Director.

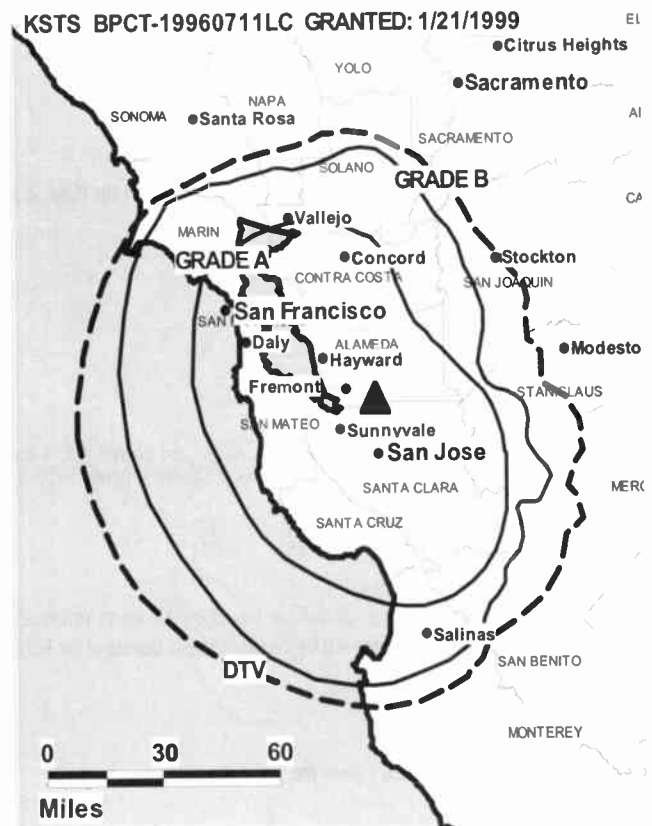
Carlos Quevedo, Chief Engineer.

Leslie Maslowski, Finance Director.

Roxanna Flores, Program Director & Traffic Coordinator.

Carla Yashiro, Senior Promotions Producer.

Ramo Oropeza, Production Manager.



© 2009 Warren Communications News

City of License: San Jose. **Station DMA:** San Francisco-Oakland-San Jose, CA.

Rank: 6.

Circulation © 2008 Nielsen. Coverage based on Nielsen study.

GrandTotal	Cable TV Households	Non-cable TV Households	Total TV Households
Estimated Station Totals *	781,460	579,880	1,361,340
Average Weekly Circulation (2008)	65,909	60,001	125,910
Average Daily Circulation (2008)			49,018
Station DMA Total	Cable TV Households	Non-cable TV Households	Total TV Households
Estimated Station Totals *	775,450	579,880	1,355,330
Average Weekly Circulation (2008)	65,512	60,001	125,513
Average Daily Circulation (2008)			48,928
Other DMA Total	Cable TV Households	Non-cable TV Households	Total TV Households
Estimated Station Totals *	6,010	0	6,010
Average Weekly Circulation (2008)	397	0	397
Average Daily Circulation (2008)			90

*Estimated station totals are sums of the Nielsen TV and Cable TV household estimates for each county in which the station registers viewing of more than 5% as per the Nielsen Survey Methods.

KSTS-DT

Ch. 49

Network Service: TMO.

Licensee: NBC Telemundo License Co., 1299 Pennsylvania Ave. NW, 11th Floor, c/o NBC Inc., Washington, DC 20004.

Studio: 2450 N First St, San Jose, CA 95131.

Mailing Address: 2450 N First St, San Jose, CA 95131.

Phone: 408-944-4848. **Fax:** 408-432-4427.

E-mail: evelyn.callejas@nbcuni.com

Web Site: <http://www.ksts.com>

Technical Facilities: Channel No. 49 (680-686 MHz). Authorized power: 257-kw max. visual, aural. Antenna: 2257-ft above av. terrain, 420-ft. above ground, 3025-ft. above sea level.

Latitude	37°	29'	57"
Longitude	121°	52'	16"

Transmitter: Mount Allison, 7.1-mi. E of Fremont.

Note: Latitude and longitude coordinates shown are based on the North American Datum of 1927 (NAD 27) as currently required by the Mass Media Bureau of the FCC.

Ownership: NBC Universal (Group Owner).

Began Operation: April 29, 2002. Standard Definition.

Represented (sales): Telemundo Network Group.

Represented (legal): Dow Lohnes PLLC.

Represented (engineering): Hammett & Edison Inc.

Personnel:

Cesar Angulo, Acting General Manager.

Erika Diaz, Operations Manager.

Hugo Herrera, National Sales Manager.

David Padilla, Local Sales Manager, San Jose.

Adam Lichtiger, Local Sales Manager, San Francisco.

Daniel Rodriguez, News & Promotions Director.

Carlos Quevedo, Chief Engineer.

KSTS-DT BPCDT-981218KH GRANTED: 3/26/2001



© 2009 Warren Communications News

Leslie Maslowski, Finance Director.

Roxanna Flores, Program Director & Traffic Coordinator.

Carla Yashiro, Senior Promotions Producer.

Ramo Oropeza, Production Manager.

City of License: San Jose. **Station DMA:** San Francisco-Oakland-San Jose, CA.

Rank: 6.

Nielsen Data: Not available.

KSBY
Ch. 6

Network Service: NBC.

Licensee: KSBY Communications Inc., 1772 Calle Joaquin, San Luis Obispo, CA 93405.

Studio: 1772 Calle Joaquin, San Luis Obispo, CA 93405.

Mailing Address: 1772 Calle Joaquin, San Luis Obispo, CA 93405.

Phone: 805-541-6666. **Fax:** 805-541-5142.

E-mail: epappas@ksby.com

Web Site: http://www.ksby.com

Technical Facilities: Channel No. 6 (82-88 MHz). Authorized power: 100-kw visual, 12-kw aural. Antenna: 1781-ft above av. terrain, 459-ft. above ground, 2904-ft. above sea level.

Latitude 35° 21' 37"
Longitude 120° 39' 17.5"

Transmitter: Los Padres Forest, 5.5-mi. N of town.

Note: Latitude and longitude coordinates shown are based on the North American Datum of 1927 (NAD 27) as currently required by the Mass Media Bureau of the FCC.

Multichannel TV Sound: Stereo only.

Ownership: Evening Post Publishing Co. (Group Owner).

Began Operation: May 25, 1953. John C. Cohan & Jerome Kantro's purchase of TV & radio KVEC from Christina M. Jacobson & Leslie H. Hacker approved by FCC June 13, 1956 (Television Digest, Vol. 12:24; 13:22, 29). Subsequent sale to Central California Communications Corp. (formerly Salinas Valley Broadcasting Corp.) by Cohan & Kantro approved by FCC July 18, 1957. Sale to John Blair & Co. approved by FCC February 14, 1979 (Vol. 18:3). Sale to Gillett Holdings Inc. approved by FCC December 30, 1986. Transfer to trustee granted by FCC September 1, 1992. Sale to EP Communications approved by FCC May 26, 1994. Sale to SJL Communications LP by EP Communications approved by FCC November 21, 1995. Sale to New Vision Group LLC by SJL Communications LP approved by FCC September 5, 2002. Sale to present owner by New Vision Group LLC approved by FCC December 21, 2004.

Represented (legal): Dow Lohnes PLLC.

Represented (engineering): du Treil, Lundin & Rackley Inc.

Personnel:

Evan Pappas, President & General Manager.

Dorothy Rivera, Business Manager.

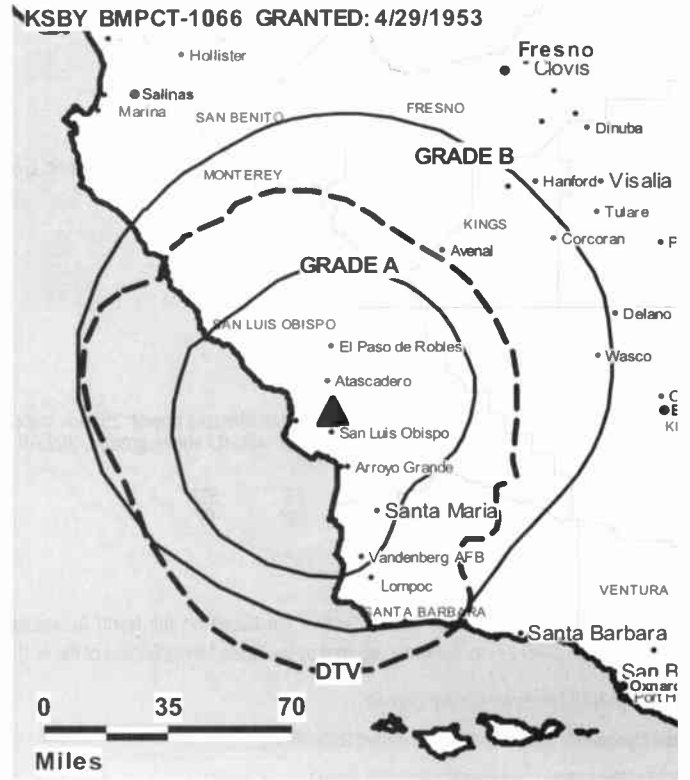
Matt Mertens, General Sales Manager.

Tricia Rittger, National Sales & Traffic Manager.

Dave Schemer, News Director.

Bill Ingram, Chief Engineer.

Carl Edge, Program, Production & Creative Services Manager.



© 2009 Warren Communications News

Madeline Palaszewski, Promotions Director.

City of License: San Luis Obispo.

Station DMA: Santa Barbara-Santa Maria-San Luis Obispo, CA. Rank: 121.

Circulation © 2008 Nielsen. Coverage based on Nielsen study.

GrandTotal	Cable TV Households	Non-cable TV Households	Total TV Households
Estimated Station Totals *	149,640	83,210	232,850
Average Weekly Circulation (2008)	97,005	40,016	137,021
Average Daily Circulation (2008)			70,289
Station OMA Total	Cable TV Households	Non-cable TV Households	Total TV Households
Estimated Station Totals *	149,640	83,210	232,850
Average Weekly Circulation (2008)	97,005	40,016	137,021
Average Daily Circulation (2008)			70,289

*Estimated station totals are sums of the Nielsen TV and Cable TV household estimates for each county in which the station registers viewing of more than 5% as per the Nielsen Survey Methods.

KSBY-DT

Ch. 15

Network Service: CW, NBC.

Grantee: KSBY Communications Inc., 1772 Calle Joaquin, San Luis Obispo, CA 93405.

Studio: 1772 Calle Joaquin, San Luis Obispo, CA 93405.

Mailing Address: 1772 Calle Joaquin, San Luis Obispo, CA 93405.

Phone: 805-541-6666. **Fax:** 805-541-5142.

E-mail: epappas@ksby.com

Web Site: http://www.ksby.com

Technical Facilities: Channel No. 15 (476-482 MHz). Authorized power: 1000-kw max. visual, aural. Antenna: 1690-ft above av. terrain, 367-ft. above ground, 2812-ft. above sea level.

Latitude	35°	21'	37"
Longitude	120°	39'	18"

Transmitter: Cuesta Peak.

Note: Latitude and longitude coordinates shown are based on the North American Datum of 1927 (NAD 27) as currently required by the Mass Media Bureau of the FCC.

Ownership: Evening Post Publishing Co. (Group Owner).

Began Operation: April 16, 2002. Standard Definition. Station operating under Special Temporary Authority at 2.8-kw max. visual.

Represented (engineering): du Treil, Lundin & Rackley Inc.

Represented (sales): Harrington Righter & Parsons Inc. (HRP).

Represented (legal): Dow Lohnes PLLC.

Personnel:

Evan Pappas, President & General Manager.

Dorothy Rivera, Business Manager.

Matt Mertens, General Sales Manager.

Tricia Rittger, National Sales & Traffic Manager.

Dave Schemer, News Director.

KSBY-DT BPCDT-19991012AAAY GRANTED: 11/15/2000



© 2009 Warren Communications News

Bill Ingram, Chief Engineer.

Carl Edge, Program, Production & Creative Services Manager.

Madeline Palaszewski, Promotions Director.

City of License: San Luis Obispo.

Station DMA: Santa Barbara-Santa Maria-San Luis Obispo, CA. **Rank:** 121.

Nielsen Data: Not available.

California — San Luis Obispo

**KTAS
Ch. 33**

Network Service: TMO.

Licensee: Raul & Consuelo Palazuelos, PO Box 172, 1138 W. Church St., Santa Maria, CA 93458.

Studio: 330 W. Carmen Lane, Santa Maria, CA 93458.

Mailing Address: PO Box 172, Santa Maria, CA 93456.

Phone: 805-928-7700. **Fax:** 805-928-8606.

E-mail: ktastv@fix.net

Technical Facilities: Channel No. 33 (584-590 MHz). Authorized power: 60.3-kw max. visual, aural. Antenna: 1444-ft above av. terrain, 75-ft. above ground, 2552-ft. above sea level.

Latitude	35°	21'	38"
Longitude	120°	39'	21"

Transmitter: Cuesta Peak, San Luis Obispo County.

Note: Latitude and longitude coordinates shown are based on the North American Datum of 1927 (NAD 27) as currently required by the Mass Media Bureau of the FCC.

Ownership: Raul & Consuelo Palazuelos (Group Owner).

Began Operation: January 21, 1990. Left air in 1993, returned to air February 7, 1997.

Represented (sales): Telemundo.

Personnel:

Sandy Keefer, General Manager.

Roy Keefer, Chief Engineer.

Roger Hernandez, News & Production Director.

Briseida Jimenez, Traffic Manager.

City of License: Santa Maria.

Station DMA: Santa Barbara-Santa Maria-San Luis Obispo, CA. Rank: 121.

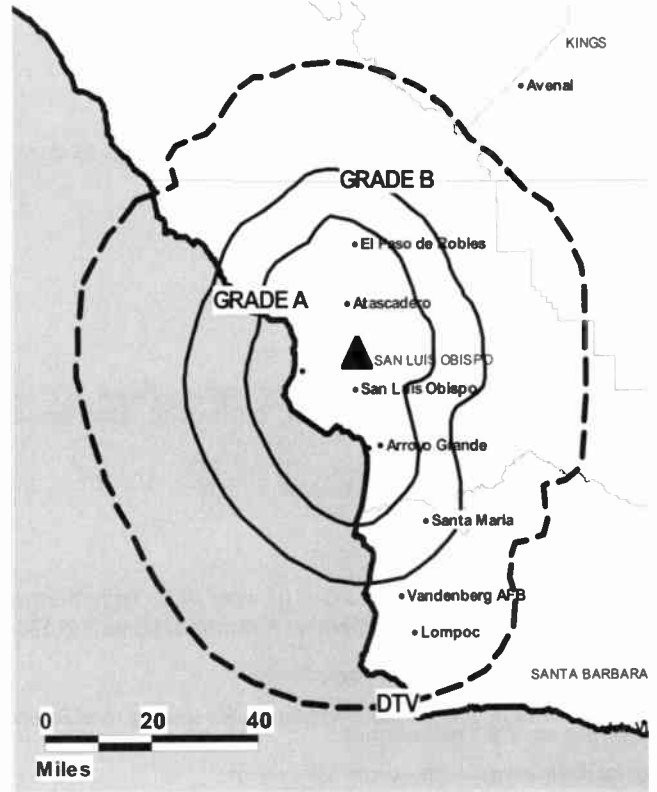
Setting the industry standard...

Communications Daily

Warren Communications News

FREE 30-day trial—call 800-771-9202 or visit www.warren-news.com

KTAS BMPCT-19891206KF GRANTED: 3/30/1990



© 2009 Warren Communications News

Circulation © 2008 Nielsen. Coverage based on Nielsen study.

GrandTotal	Cable TV Households	Non-cable TV Households	Total TV Households
Estimated Station Totals *	92,830	0	92,830
Average Weekly Circulation (2008)	8,492	0	8,492
Average Daily Circulation (2008)			3,334
Station DMA Total	Cable TV Households	Non-cable TV Households	Total TV Households
Estimated Station Totals *	92,830	0	92,830
Average Weekly Circulation (2008)	8,492	0	8,492
Average Daily Circulation (2008)			3,334

*Estimated station totals are sums of the Nielsen TV and Cable TV household estimates for each county in which the station registers viewing of more than 5% as per the Nielsen Survey Methods.

KTAS-DT

Ch. 34

Network Service: TMO.

Licensee: Raul & Consuelo Palazuelos, PO Box 172, 1138 W. Church St., Santa Maria, CA 93458.

Studio: 330 W. Carmen Lane, Santa Maria, CA 93458.

Mailing Address: PO Box 172, Santa Maria, CA 93456.

Phone: 805-928-7700. **Fax:** 805-928-8606.

E-mail: ktastv@fix.net

Technical Facilities: Channel No. 34 (590-596 MHz). Authorized power: 80.4-kw max. visual, aural. Antenna: 1486-ft above av. terrain, 95-ft. above ground, 2572-ft. above sea level.

Latitude	35°	21'	38"
Longitude	120°	39'	21"

Note: Latitude and longitude coordinates shown are based on the North American Datum of 1927 (NAD 27) as currently required by the Mass Media Bureau of the FCC.

Ownership: Raul & Consuelo Palazuelos (Group Owner).

Began Operation: May 1, 2002. Standard Definition.

Represented (sales): Telemundo.

Personnel:

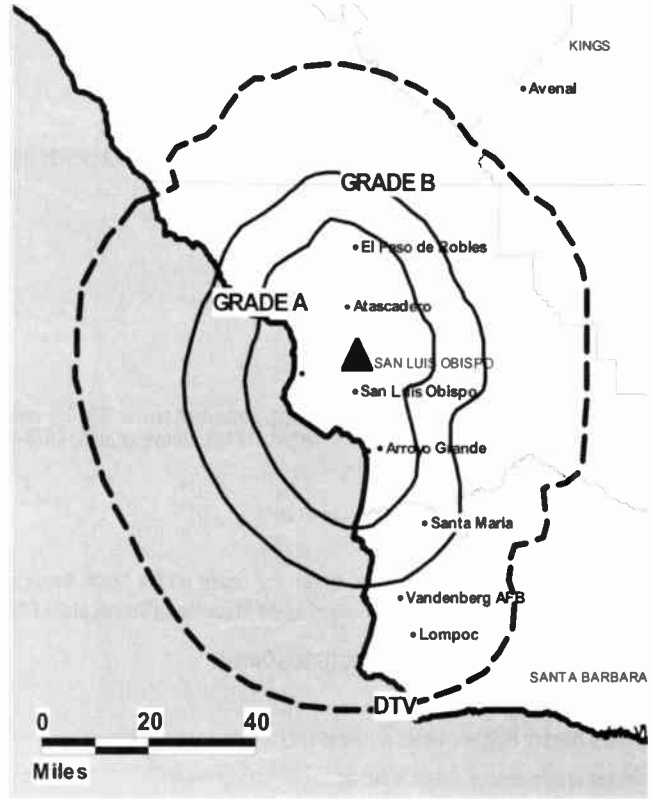
Sandy Keefer, General Manager.

Roy Keefer, Chief Engineer.

Roger Hernandez, News & Production Director.

Briseida Jimenez, Traffic Manager.

KTAS-DT BPCDT-20060802APR GRANTED: 12/14/2006



© 2009 Warren Communications News

City of License: Santa Maria.

Station DMA: Santa Barbara-Santa Maria-San Luis Obispo, CA. Rank: 121.

Nielsen Data: Not available.

KFRE-DT
Ch. 36

Network Service: CW.

Licensee: KFRE (TV) License LLC - Debtor-in-Possession, 500 S. Chinowth Rd., Visalia, CA 93277.

Studio: 5111 E. McKinley Ave., Fresno, CA 93727.

Mailing Address: 5111 E. McKinley Ave., Fresno, CA 93727.

Phone: 559-435-5900. **Fax:** 559-559-1542.

E-mail: viewercomments@kmpb.com

Web Site: http://www.kfre.com

Technical Facilities: Channel No. 36 (602-608 MHz). Authorized power: 360-kw max. visual, aural. Antenna: 1991-ft above av. terrain, 134-ft. above ground, 4678-ft. above sea level.

Latitude	37°	04'	37"
Longitude	119°	26'	01"

Note: Latitude and longitude coordinates shown are based on the North American Datum of 1927 (NAD 27) as currently required by the Mass Media Bureau of the FCC.

Ownership: Pappas Telecasting Companies (Group Owner).

Began Operation: November 1, 2002.

Represented (legal): Fletcher, Heald & Haldreth PLC.

Represented (engineering): Smith & Fisher.

Personnel:

Charlie Pfaff, Senior Vice President & General Manager.

J. R. Jackson, General Sales & Marketing Manager.

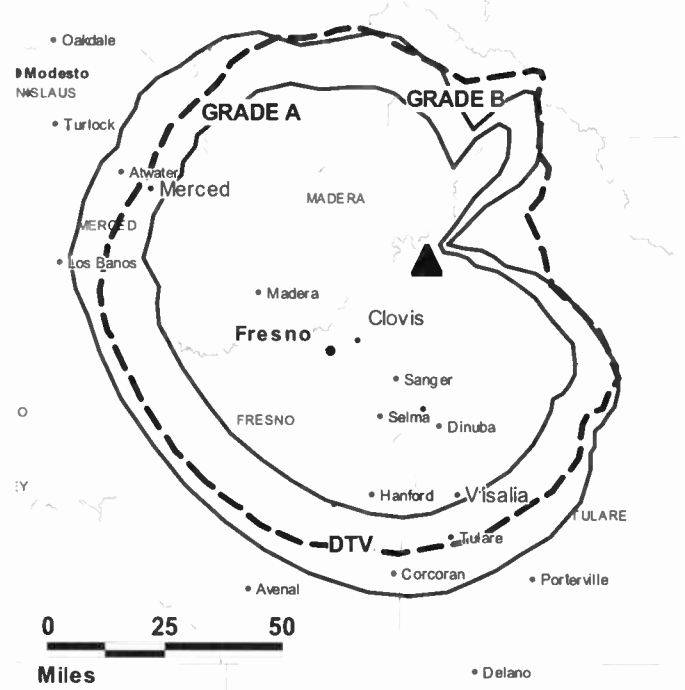
Chase Ballou, National Sales Manager.

Carlton Simmonds, Chief Engineer.

Debbie Sweeney, Program Director.

Mark Hodorowski, Creative Services & Promotion Director.

KFRE-DT BMPCDT-20060327ABS GRANTED: 4/17/2006



© 2009 Warren Communications News

Oriel Lopez, Research Development Director.

Ralph Broan, Production Director.

Janet Williams, Traffic Manager.

City of License: Sanger. **Station DMA:** Fresno-Visalia, CA. **Rank:** 55.

Nielsen Data: Not available.

KFRE-TV

Ch. 59

Network Service: CW.

Licensee: KRFE (TV) License LLC - Debtor-in-Possession, 500 S. Chinowth Rd., Visalia, CA 93277.

Studio: 5111 E. McKinley, Fresno, CA 93727.

Mailing Address: 5111 E. McKinley Ave., Fresno, CA 93727.

Phone: 559-435-5900. **Fax:** 559-456-1542.

E-mail: viewercomments@kmp.com

Web Site: http://www.kfre.com

Technical Facilities: Channel No. 59 (740-746 MHz). Authorized power: 4287-kw max. visual, aural. Antenna: 2103-ft above av. terrain, 246-ft. above ground, 4790-ft. above sea level.

Latitude 37° 04' 37"
Longitude 119° 26' 01"

Note: Latitude and longitude coordinates shown are based on the North American Datum of 1927 (NAD 27) as currently required by the Mass Media Bureau of the FCC.

Multichannel TV Sound: Stereo only.

Satellite Earth Stations: Transmitter Comark; Harris, 3.2-meter; Scientific-Atlanta, 4.6-meter; RCA, 4.6-meter Ku-band.

Ownership: Pappas Telecasting Companies (Group Owner).

Began Operation: July 17, 1985. Assignment to debtor-in-possession status approved by FCC July 3, 2008. Sale to present owner by Sanger Telecasters Inc. approved by FCC December 22, 2003.

Represented (legal): Fletcher, Heald & Hildreth PLC.

Represented (engineering): du Treil, Lundin & Rackley Inc.

Personnel:

Charlie Pfaff, Senior Vice President & General Manager.

J. R. Jackson, General Sales & Marketing Manager.

Chase Ballou, National Sales Manager.

Carlton Simmonds, Chief Engineer.

Debbie Sweeney, Program Director.

Mark Hodorowski, Creative Services & Promotion Director.

Oriel Lopez, Research Development Director.

Ralph Broan, Production Director.

Janet Williams, Traffic Manager.

KFRE-TV BPCT-20060310AHE GRANTED: 4/19/2006



© 2009 Warren Communications News

City of License: Sanger. **Station DMA:** Fresno-Visalia, CA. **Rank:** 55.

Circulation © 2008 Nielsen. Coverage based on Nielsen study.

GrandTotal	Cable TV Households	Non-cable TV Households	Total TV Households
Estimated Station Totals *	228,870	333,220	562,090
Average Weekly Circulation (2008)	59,868	78,656	138,524
Average Daily Circulation (2008)			40,947
Station DMA Total	Cable TV Households	Non-cable TV Households	Total TV Households
Estimated Station Totals *	228,870	333,220	562,090
Average Weekly Circulation (2008)	59,868	78,656	138,524
Average Daily Circulation (2008)			40,947

*Estimated station totals are sums of the Nielsen TV and Cable TV household estimates for each county in which the station registers viewing of more than 5% as per the Nielsen Survey Methods.

KTBN-DT
Ch. 23

Network Service: TBN.

Licensee: Trinity Broadcasting Network Inc., 2442 Michelle Dr., Tustin, CA 92780.

Studio: 2442 Michelle Dr., Tustin, CA 92780.

Mailing Address: 2442 Michelle Dr., Tustin, CA 92780.

Phone: 714-832-2950. **Fax:** 714-832-0645.

E-mail: bhigley@tbn.org

Web Site: <http://www.tbn.org>

Technical Facilities: Channel No. 23 (524-530 MHz). Authorized power: 50-kw max. visual, aural. Antenna: 2953-ft above av. terrain, 128-ft. above ground, 5791-ft. above sea level.

Latitude	34°	13'	27"
Longitude	118°	03'	44"

Note: Latitude and longitude coordinates shown are based on the North American Datum of 1927 (NAD 27) as currently required by the Mass Media Bureau of the FCC.

Ownership: Trinity Broadcasting Network Inc. (Group Owner).

Began Operation: December 3, 2004.

Represented (legal): Colby M. May.

Personnel:

Paul F. Crouch, President & General Manager.

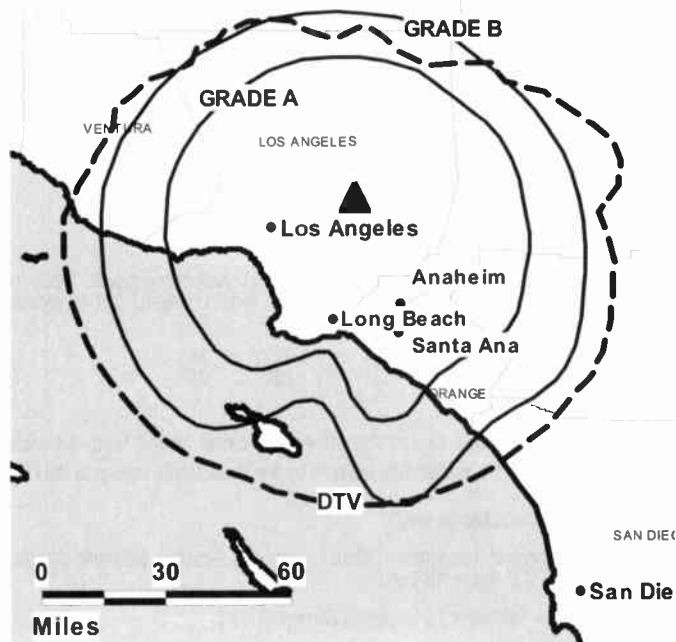
Robert Higley, Vice President, Affiliate Relations.

Rod Henke, Vice President, Broadcasting.

Ben Miller, Engineering Director.

Jan Crouch, Program Director.

KTBN-DT BPCDT-19991101AHZ GRANTED: 4/29/2004



© 2009 Warren Communications News

City of License: Santa Ana. **Station DMA:** Los Angeles, CA. **Rank:** 2.

Nielsen Data: Not available.

KTBN-TV

Ch. 40

Network Service: TBN.

Licensee: Trinity Broadcasting Network Inc., 2442 Michelle Dr., Tustin, CA 92780.

Studio: 2442 Michelle Dr., Tustin, CA 92780.

Mailing Address: 2442 Michelle Dr., Tustin, CA 92780.

Phone: 714-832-2950. **Fax:** 714-832-0645.

E-mail: bhigley@tbn.org

Web Site: http://www.tbn.org

Technical Facilities: Channel No. 40 (626-632 MHz). Authorized power: 622-kw max. & 260-kw horizontal visual, 123-kw & 52-kw horizontal aural. Antenna: 2890-ft above av. terrain, 200-ft. above ground, 5863-ft. above sea level.

Latitude 34° 13' 27"
Longitude 118° 03' 44"

Transmitter: Mount Wilson.

Note: Latitude and longitude coordinates shown are based on the North American Datum of 1927 (NAD 27) as currently required by the Mass Media Bureau of the FCC.

Satellite Earth Stations: Transmitter RCA; Scientific-Atlanta, 7-meter Ku-band; Scientific-Atlanta, 7-meter C-band; Scientific-Atlanta, 10-meter C-band; Scientific-Atlanta receivers.

Ownership: Trinity Broadcasting Network Inc. (Group Owner).

Began Operation: January 5, 1967. Sale to present owner by Angel Lerma approved by FCC August 2, 1974.

Represented (legal): Colby M. May.

Represented (engineering): Smith & Fisher.

Personnel:

Paul F. Crouch, President & General Manager.

Robert Higley, Vice President, Affiliate Relations.

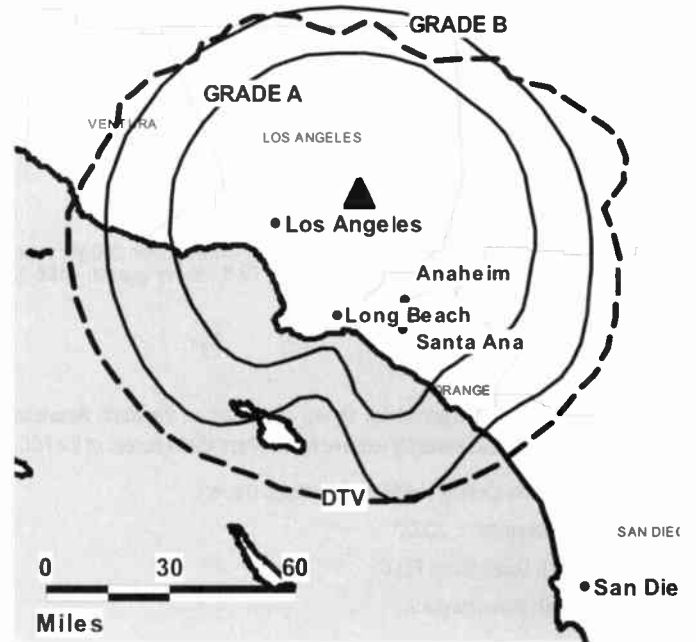
Rod Henke, Vice President, Broadcasting.

Ben Miller, Engineering Director.

Jan Crouch, Program Director.

City of License: Santa Ana. **Station DMA:** Los Angeles, CA. **Rank:** 2.

KTBN-TV BLCT-19830418KH GRANTED: 2/20/1985



© 2009 Warren Communications News

Circulation © 2008 Nielsen. Coverage based on Nielsen study.

GrandTotal	Cable TV Households	Non-cable TV Households	Total TV Households
Estimated Station Totals *	1,999,250	2,024,410	4,023,660
Average Weekly Circulation (2008)	146,923	120,604	267,527
Average Daily Circulation (2008)			54,153

Station DMA Total	Cable TV Households	Non-cable TV Households	Total TV Households
Estimated Station Totals *	1,999,250	2,024,410	4,023,660
Average Weekly Circulation (2008)	146,923	120,604	267,527
Average Daily Circulation (2008)			54,153

*Estimated station totals are sums of the Nielsen TV and Cable TV household estimates for each county in which the station registers viewing of more than 5% as per the Nielsen Survey Methods.

KEYT-DT
Ch. 27

Network Service: MNT, ABC.

Grantee: Smith Media License Holdings LLC, 1215 Cole St., St. Louis, MO 63106.

Studio: 730 Miramonte Dr., Santa Barbara, CA 93109.

Mailing Address: 730 Miramonte Dr., Santa Barbara, CA 93109.

Phone: 805-882-3933. **Fax:** 805-882-3934.

E-mail: c.jacquemin@keyt.com

Web Site: http://www.keyt.com

Technical Facilities: Channel No. 27 (548-554 MHz). Authorized power: 250-kw max. visual, aural. Antenna: 3012-ft above av. terrain, 79-ft. above ground, 4108-ft. above sea level.

Latitude	34°	31'	32"
Longitude	119°	57'	28"

Note: Latitude and longitude coordinates shown are based on the North American Datum of 1927 (NAD 27) as currently required by the Mass Media Bureau of the FCC.

Ownership: Smith Media License Holdings LLC (Group Owner).

Began Operation: November 1, 2002.

Represented (legal): Dow Lohnes PLLC.

Represented (sales): Blair Television.

Personnel:

Michael Granados, President.

Cathy Jacquemin, General Manager.

Pio Rongavilla, General Sales Manager.

Jim Bunner, News Director.

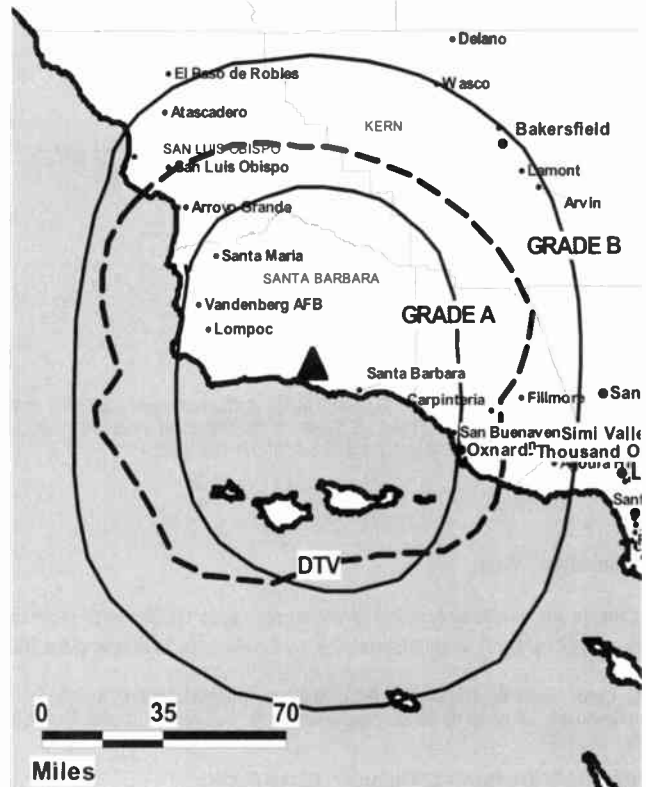
Dave Williams, Chief Engineer.

Mark Keenan, Business Manager.

Renee Foley, Program Director.

Jeff Martin, Promotion & Community Relations Director.

KEYT-DT BMPCDT-20060630ACN GRANTED: 10/25/2006



© 2009 Warren Communications News

Karen Meagher, Traffic Manager.

Dave Fete, Production Manager.

City of License: Santa Barbara.

Station DMA: Santa Barbara-Santa Maria-San Luis Obispo, CA. Rank: 121.

Nielsen Data: Not available.

KEYT-TV
Ch. 3

Network Service: ABC.

Licensee: Smith Media License Holdings LLC, 1215 Cole St., St. Louis, MO 63106.

Studio: 730 Miramonte Dr., Santa Barbara, CA 93109.

Mailing Address: 730 Miramonte Dr., Santa Barbara, CA 93109.

Phone: 805-882-3933. **Fax:** 805-882-3934.

E-mail: c.jacquemin@keyt.com

Web Site: http://www.keyt.com

Technical Facilities: Channel No. 3 (60-66 MHz). Authorized power: 50-kw visual, 5.89-kw aural. Antenna: 3010-ft above av. terrain, 201-ft. above ground, 4201-ft. above sea level.

Latitude 34° 31' 32"
Longitude 119° 57' 08"

Transmitter: TV Peak, Santa Ynez Mountains.

Note: Latitude and longitude coordinates shown are based on the North American Datum of 1927 (NAD 27) as currently required by the Mass Media Bureau of the FCC.

Satellite Earth Stations: Transmitter RCA; Comtech, 3.8-meter KC-band; Scientific-Atlanta, 4.6-meter C-band; Scientific-Atlanta, 5-meter C-band; Standard Communications, Scientific-Atlanta receivers.

Ownership: Smith Media License Holdings LLC (Group Owner).

Began Operation: July 24, 1953. Sale to William F. Luton & family by Harry C. Butcher-Collin M. Selph group approved by FCC March 27, 1957 (Television Digest, Vol. 12:52, 13:9, 13). Sale to Shamrock Broadcasting by Luton approved by FCC October 16, 1984. Sale to Smith Broadcasting of Santa Barbara LP by Shamrock approved by FCC April 21, 1987 (Vol. 27:8). Transfer of Harron's interest to Smith Television approved by FCC August 10, 2004. Sale to present owner by Smith Broadcasting of Santa Barbara LP approved by FCC November 8, 2004.

Represented (sales): Blair Television.

Represented (legal): Dow Lohnes PLLC.

Personnel:

Michael Granados, President.

Cathy Jacquemin, Vice President & General Manager.

Pio Rongavilla, General Sales Manager.

Jim Bunner, News Director.

Dave Williams, Chief Engineer.

Mark Keenan, Business Manager.

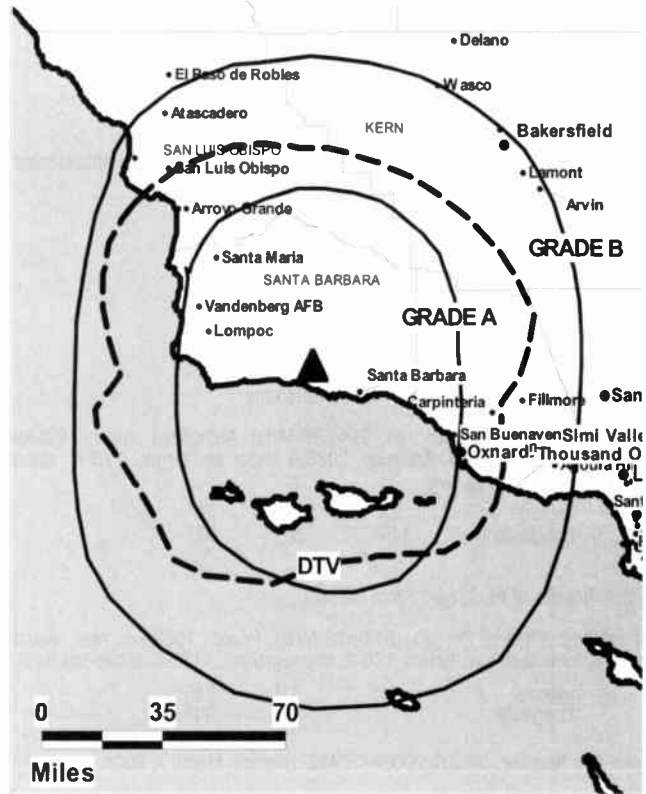
Renee Foley, Program Director.

Dave Fete, Production Manager.

Jeff Martin, Promotion & Community Relations Director.

Karen Meagher, Traffic Manager.

KEYT-TV BPCT-1122 GRANTED: 11/12/1952



© 2009 Warren Communications News

City of License: Santa Barbara.

Station DMA: Santa Barbara-Santa Maria-San Luis Obispo, CA. Rank: 121.

Circulation © 2008 Nielsen. Coverage based on Nielsen study.

GrandTotal	Cable TV Households	Non-cable TV Households	Total TV Households
Estimated Station Totals *	342,820	83,210	426,030
Average Weekly Circulation (2008)	121,800	29,764	151,564
Average Daily Circulation (2008)			57,310
Station DMA Total	Cable TV Households	Non-cable TV Households	Total TV Households
Estimated Station Totals *	149,640	83,210	232,850
Average Weekly Circulation (2008)	85,096	29,764	114,860
Average Daily Circulation (2008)			49,969
Other DMA Total	Cable TV Households	Non-cable TV Households	Total TV Households
Estimated Station Totals *	193,180	0	193,180
Average Weekly Circulation (2008)	36,704	0	36,704
Average Daily Circulation (2008)			7,341

*Estimated station totals are sums of the Nielsen TV and Cable TV household estimates for each county in which the station registers viewing of more than 5% as per the Nielsen Survey Methods.

KPMR

Ch. 38

Network Service: UNV.

Licensee: Entravision Holdings LLC, 2425 Olympic Blvd., Suite 6000 W, Santa Monica, CA 90404.

Studio: 7000 Hollister Ave, Goleta, CA 93117.

Mailing Address: 7000 Hollister Ave, Goleta, CA 93117.

Phone: 805-685-3800. **Fax:** 805-685-6892.

E-mail: gquiroz@entravision.com

Web Site: <http://www.kpmr.entravision.com/p1208.html>

Technical Facilities: Channel No. 38 (614-620 MHz). Authorized power: 2450-kw max. visual, 742.3-kw aural. Antenna: 3033-ft above av. terrain, 175-ft. above ground, 4137-ft. above sea level.

Latitude 34° 31' 28"
Longitude 119° 57' 35"

Transmitter: Broadcast Peak, near Santa Barbara.

Digital Facilities: Channel No. 21 (512-518 MHz). Power: 1000-kw max. visual. Antenna: 3029-ft above av. terrain, 170-ft. above ground, 4132-ft. above sea level.

Latitude 34° 31' 28"
Longitude 119° 57' 36"

FCC Digital File Number: BPCDT-20000427ABZ. Granted: March 7, 2001.

Note: Latitude and longitude coordinates shown are based on the North American Datum of 1927 (NAD 27) as currently required by the Mass Media Bureau of the FCC.

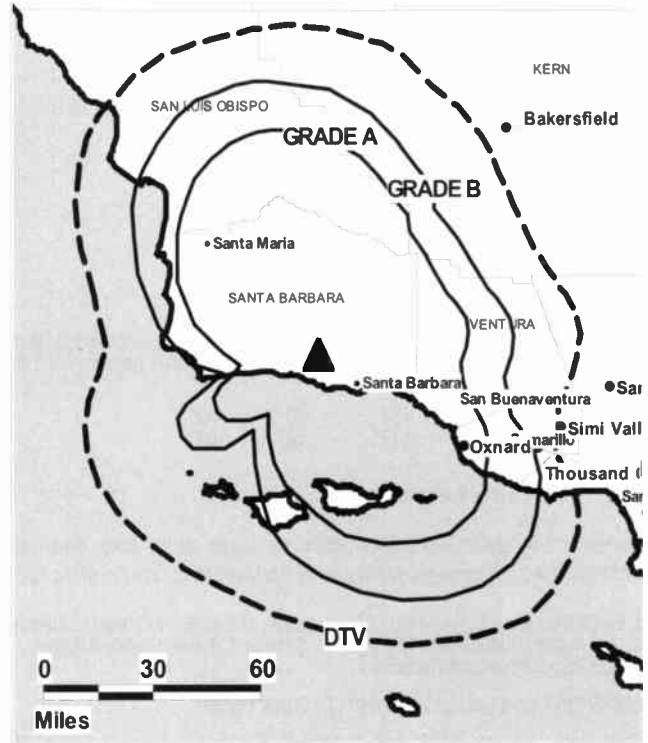
Ownership: Entravision Communications Corp. (Group Owner).

Began Operation: April 1, 2001. Sale to present owner by Coast TV approved by FCC November 2, 2000.

Personnel:

- Gabe Quiroz, General Manager.
- Gary Michaels, Regional Sales Manager.
- Blanca Figueroa, News Director.
- Paul Hunter, Chief Engineer.
- Susan Lang, Traffic Manager.
- Sandy Granados, Business Manager.
- Howard Vega, Production Coordinator.

KPMR BMLCT-20051228ACS GRANTED: 2/27/2008



© 2009 Warren Communications News

City of License: Santa Barbara.

Station DMA: Santa Barbara-Santa Maria-San Luis Obispo, CA. Rank: 121.

Circulation © 2008 Nielsen. Coverage based on Nielsen study.

GrandTotal	Cable TV Households	Non-cable TV Households	Total TV Households
Estimated Station Totals *	92,830	0	92,830
Average Weekly Circulation (2008)	9,565	0	9,565
Average Daily Circulation (2008)			4,489
Station DMA Total	Cable TV Households	Non-cable TV Households	Total TV Households
Estimated Station Totals *	92,830	0	92,830
Average Weekly Circulation (2008)	9,565	0	9,565
Average Daily Circulation (2008)			4,489

*Estimated station totals are sums of the Nielsen TV and Cable TV household estimates for each county in which the station registers viewing of more than 5% as per the Nielsen Survey Methods.

KPMR-DT

Ch. 21

Network Service: UNV.

Grantee: Entravision Holdings LLC, 2425 Olympic Blvd., Suite 6000 W, Santa Monica, CA 90404.

Studio: 7000 Hollister Ave, Goleta, CA 93117.

Mailing Address: 7000 Hollister Ave, Goleta, CA 93117.

Phone: 805-965-8561. **Fax:** 805-685-6892.

E-mail: gquiroz@entravision.com

Web Site: <http://www.kpmr.entravision.com/p1208.html>

Technical Facilities: Channel No. 21 (512-518 MHz). Authorized power: 1000-kw max. visual, aural. Antenna: 3029-ft above av. terrain, 170-ft. above ground, 4132-ft. above sea level.

Latitude	34°	31'	28"
Longitude	119°	57'	36"

Note: Latitude and longitude coordinates shown are based on the North American Datum of 1927 (NAD 27) as currently required by the Mass Media Bureau of the FCC.

Ownership: Entravision Communications Corp. (Group Owner).

Began Operation: August 1, 2002. Standard Definition.

Personnel:

Gabe Quiroz, General Manager.

Gary Michaels, Regional Sales Manager.

Blanca Figueroa, News Director.

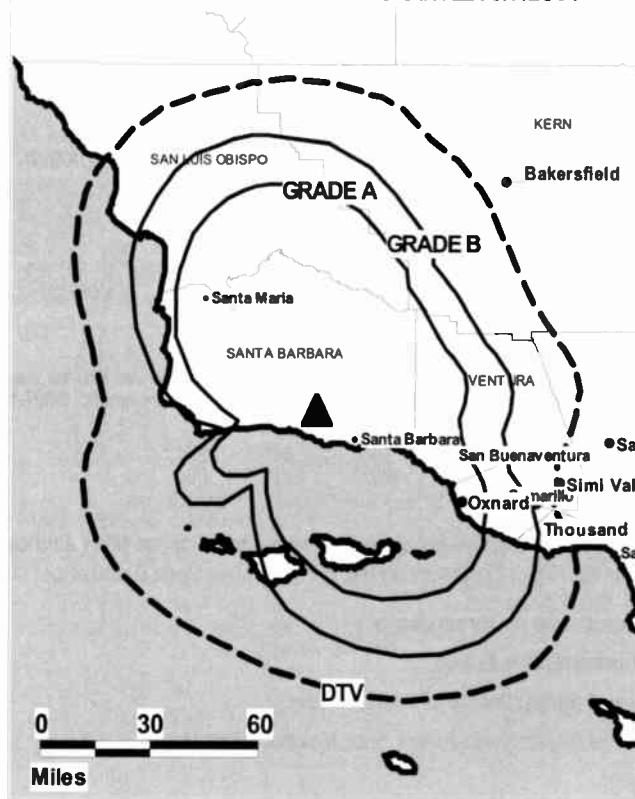
Paul Hunter, Chief Engineer.

Susan Lang, Traffic Manager.

Sandy Granados, Business Manager.

Howard Vega, Production Coordinator.

KPMR-DT BPCDT-20000427ABZ GRANTED: 3/7/2001



© 2009 Warren Communications News

City of License: Santa Barbara.

Station OMA: Santa Barbara-Santa Maria-San Luis Obispo, CA. Rank: 121.

Nielsen Data: Not available.

KCOY-DT

Ch. 19

Network Service: CBS.

Licensee: Cowles California Media Co., W 999 Riverside Ave, Spokane, WA 99201-1006.

Studio: 1211 W. McCoy Lane, Santa Maria, CA 93455.

Mailing Address: 1211 W. McCoy Lane, Santa Maria, CA 93455.

Phone: 805-925-1200. **Fax:** 805-922-9830.

Web Site: <http://www.kcoy.com>

Technical Facilities: Channel No. 19 (500-506 MHz). Authorized power: 130-kw max. visual, aural. Antenna: 1900-ft above av. terrain, 79-ft. above ground, 3327-ft. above sea level.

Latitude	34°	54'	37"
Longitude	120°	11'	09"

Note: Latitude and longitude coordinates shown are based on the North American Datum of 1927 (NAD 27) as currently required by the Mass Media Bureau of the FCC.

Ownership: Cowles Co. (Group Owner).

Began Operation: June 4, 2003.

Represented (sales): Continental Television Sales.

Represented (legal): Skadden, Arps, Slate, Meagher & Flom LLP.

Personnel:

Jeffery MacDougall, Vice President & General Manager.

Larry Barnes, General Sales Manager.

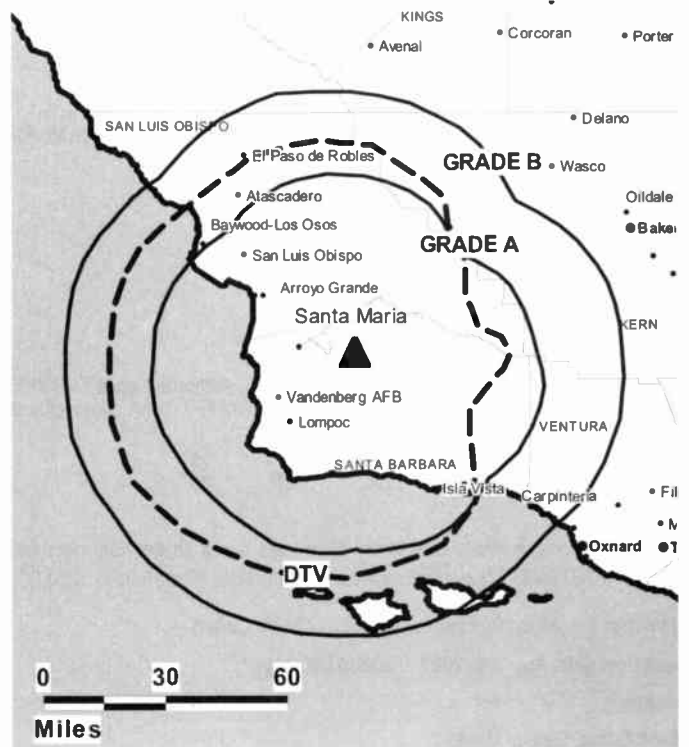
Jimmy Sprague, Chief Engineer.

Kimberly Johns, Business Manager.

Shirley Sanford, Program Director.

Ben Slocum, Creative Services Director.

KCOY-DT BMPCDT-20020926ACE GRANTED: 10/28/2002^{TU}



© 2009 Warren Communications News

Laurie Pipan, Community Affairs Director.

City of License: Santa Maria.

Station DMA: Santa Barbara-Santa Maria-San Luis Obispo, CA. Rank: 121.

Nielsen Data: Not available.

KCOY-TV
Ch. 12

Network Service: CBS.

Licensee: Cowles California Media Co., W 999 Riverside Ave, Spokane, WA 99201-1006.

Studio: 1211 W. McCoy Lane, Santa Maria, CA 93455.

Mailing Address: 1211 W. McCoy Lane, Santa Maria, CA 93455.

Phone: 805-925-1200. **Fax:** 805-922-9830.

Web Site: <http://www.kcoy.com>

Technical Facilities: Channel No. 12 (204-210 MHz). Authorized power: 115-kw visual, 22.9-kw aural. Antenna: 1941-ft above av. terrain, 137-ft. above ground, 3385-ft. above sea level.

Latitude 34° 54' 37"
Longitude 120° 11' 08"

Transmitter: Tepusquet Peak.

Note: Latitude and longitude coordinates shown are based on the North American Datum of 1927 (NAD 27) as currently required by the Mass Media Bureau of the FCC.

Multichannel TV Sound: Stereo only.

Satellite Earth Stations: Transmitter Harris; United Satellite Systems, 5-meter C-band; RCA, 5-meter Ku-band; Scientific-Atlanta receivers.

Ownership: Cowles Co. (Group Owner).

Began Operation: March 16, 1964. Transfer of negative control from Dale G. Moore approved by FCC June 30, 1971. Sale to Stauffer Communications by Helen Pedotti, et al., approved by FCC June 17, 1980. Sale to Morris Communications Corp. approved by FCC May 2, 1995. Sale to Benedek Broadcasting Co LLC approved by FCC April 12, 1996. Sale to The Ackerley Group by Benedek Broadcasting Co. LLC approved by FCC April 16, 1999. In stock swap, Clear Channel Broadcasting Inc. acquired The Ackerley Group. FCC approved deal May 29, 2002. Sale to Newport Television LLC by Clear Channel Communications Inc. approved by FCC November 29, 2007. To comply with FCC's duopoly rules, sale to present owner by Newport Television LLC approved by FCC February 27, 2008.

Represented (sales): Continental Television Sales.

Represented (legal): Skadden, Arps, Slate, Meagher & Flom LLP.

Personnel:

Jeffery MacDougall, Vice President & General Manager.

Larry Barnes, General Sales Manager.

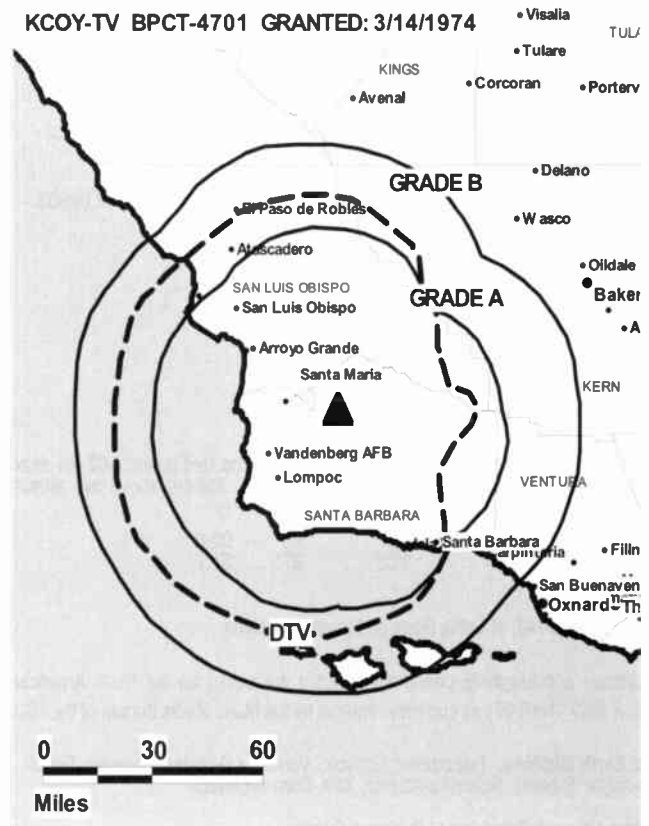
Jimmy Sprague, Chief Engineer.

Kimberly Johns, Business Manager.

Shirley Sanford, Program Director.

Ben Slocum, Creative Services Manager.

KCOY-TV BPCT-4701 GRANTED: 3/14/1974



Laurie Pipan, Community Affairs Director.

City of License: Santa Maria.

Station DMA: Santa Barbara-Santa Maria-San Luis Obispo, CA. Rank: 121.

Circulation © 2008 Nielsen. Coverage based on Nielsen study.

GrandTotal	Cable TV Households	Non-cable TV Households	Total TV Households
Estimated Station Totals *	149,640	83,210	232,850
Average Weekly Circulation (2008)	79,883	32,577	112,460
Average Daily Circulation (2008)			48,515
Station DMA Total	Cable TV Households	Non-cable TV Households	Total TV Households
Estimated Station Totals *	149,640	83,210	232,850
Average Weekly Circulation (2008)	79,883	32,577	112,460
Average Daily Circulation (2008)			48,515

*Estimated station totals are sums of the Nielsen TV and Cable TV household estimates for each county in which the station registers viewing of more than 5% as per the Nielsen Survey Methods.

KFTY
Ch. 50

Network Service: IND.

Licensee: Newport Television LLC, 50 Kennedy Plz, 18th Fl, Providence, RI 02903.

Studio: 533 Mendocino Ave., Santa Rosa, CA 95401.

Mailing Address: 533 Mendocino Ave., Santa Rosa, CA 95401.

Phone: 707-526-5050. **Fax:** 707-526-7429.

E-mail: johnburgess@clearchannel.com

Web Site: http://www.kfty.com

Technical Facilities: Channel No. 50 (686-692 MHz). Authorized power: 302-kw max. & 209-kw horizontal visual, 12.6-kw aural. Antenna: 3084-ft above av. terrain, 144-ft. above ground, 4454-ft. above sea level.

Latitude 38° 40' 09.6"
Longitude 122° 37' 51.7"

Transmitter: 16-mi. NE of Santa Rosa on Mount St. Helena.

Note: Latitude and longitude coordinates shown are based on the North American Datum of 1927 (NAD 27) as currently required by the Mass Media Bureau of the FCC.

Satellite Earth Stations: Transmitter Comark; Vertex, 4.6-meter Ku-band; Simul-sat, 5-meter C-band; Scientific-Atlanta, M/A-Com receivers.

Ownership: Newport Television LLC (Group Owner).

Began Operation: May 1, 1981. Sale to Gary B. Heck by Sonoma Broadcasting Inc. approved by FCC October 26, 1991. Sale to The Ackerley Group approved by FCC March 7, 1996. In stock swap, Clear Channel Broadcasting Inc. acquired The Ackerley Group. FCC approved deal May 29, 2002. Sale to present owner by Clear Channel Communications Inc. approved by FCC November 29, 2007. Sale to LK Station Group LLC (Barbara Laurence, et al.) by Newport Television LLC approved by FCC February 27, 2008, but not yet consummated.

Represented (legal): Covington & Burling.

Personnel:

John Burgess, Vice President & General Manager.

Rick Starkey, Operations Manager & Chief Engineer.

Gerald McLean, General Sales Manager.

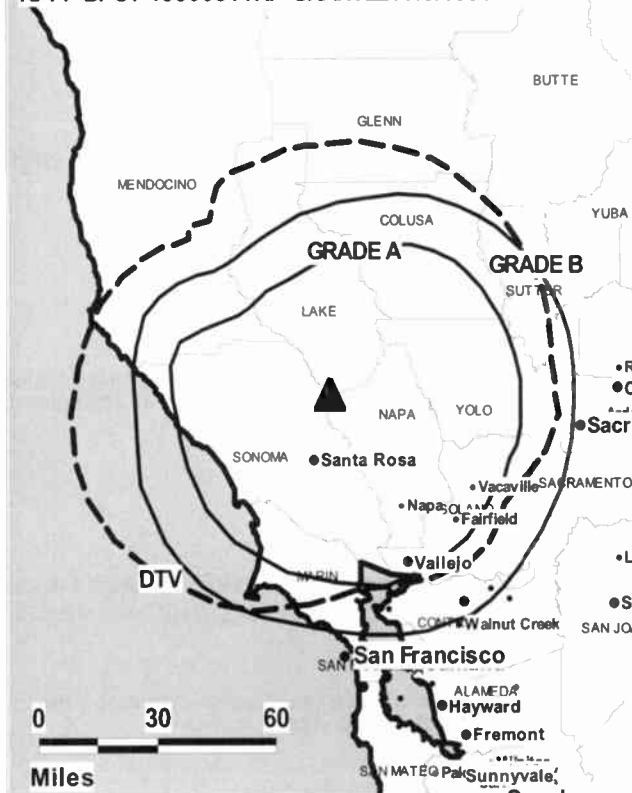
Kim Meyenberg, Program Director.

Mike McGuire, Creative Services Director.

City of License: Santa Rosa. **Station DMA:** San Francisco-Oakland-San Jose, CA.

Rank: 6.

KFTY BPCT-19900511KF GRANTED: 7/3/1990



© 2009 Warren Communications News

Circulation © 2008 Nielsen. Coverage based on Nielsen study.

Grand Total	Cable TV Households	Non-cable TV Households	Total TV Households
Estimated Station Totals *	309,950	644,110	954,060
Average Weekly Circulation (2008)	47,408	63,157	110,565
Average Daily Circulation (2008)			22,499
Station DMA Total	Cable TV Households	Non-cable TV Households	Total TV Households
Estimated Station Totals *	309,950	622,600	932,550
Average Weekly Circulation (2008)	47,408	61,549	108,957
Average Daily Circulation (2008)			22,353
Other DMA Total	Cable TV Households	Non-cable TV Households	Total TV Households
Estimated Station Totals *	0	21,510	21,510
Average Weekly Circulation (2008)	0	1,608	1,608
Average Daily Circulation (2008)			146

*Estimated station totals are sums of the Nielsen TV and Cable TV household estimates for each county in which the station registers viewing of more than 5% as per the Nielsen Survey Methods.

KFTY-DT
Ch. 54

Network Service: IND.

Licensee: Newport Television LLC, 50 Kennedy Plz, 18th Fl, Providence, RI 02903.

Studio: 533 Mendocino Ave., Santa Rosa, CA 95401.

Mailing Address: 533 Mendocino Ave., Santa Rosa, CA 95401.

Phone: 707-526-5050. **Fax:** 707-526-7429.

Web Site: <http://www.kfty.com>

Technical Facilities: Channel No. 54 (710-716 MHz). Authorized power: 30-kw max. visual, aural. Antenna: 3045-ft above av. terrain, 108-ft. above ground, 4419-ft. above sea level.

Latitude	38°	40'	10"
Longitude	122°	37'	52"

Holds CP for change to channel number 32, 19.9-kw max. visual; BPCDT-20080313ACF.

Note: Latitude and longitude coordinates shown are based on the North American Datum of 1927 (NAD 27) as currently required by the Mass Media Bureau of the FCC.

Satellite Earth Stations: Transmitter Comark; Vertex, 4.6-meter Ku-band; Simul-sat, 5-meter C-band; Scientific-Atlanta, M/A-Corn receivers.

Ownership: Newport Television LLC (Group Owner).

Began Operation: November 1, 2002.

Represented (legal): Covington & Burling.

Personnel:

John Burgess, Vice President & General Manager.

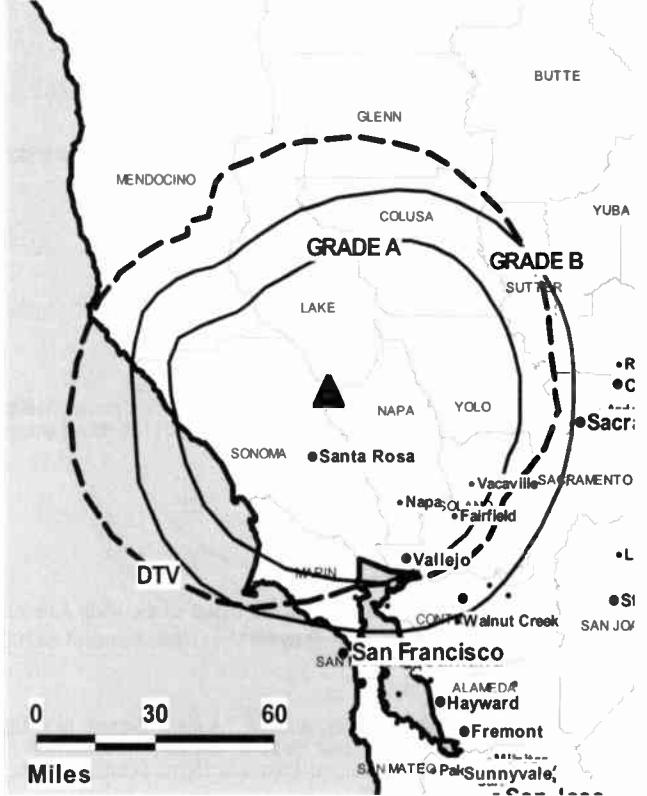
Rick Starkey, Operations Manager & Chief Engineer.

Gerald McLean, General Sales Manager.

Kim Meyenburg, Program Director.

Mike McGuire, Creative Services Director.

KFTY-DT BPCDT-20080313ACF GRANTED: 4/16/2008



City of License: Santa Rosa. **Station DMA:** San Francisco-Oakland-San Jose, CA.

Rank: 6.

Nielsen Data: Not available.

KOVR
Ch. 13

Network Service: CBS.

Licensee: Sacramento Television Stations Inc., 2175 K St. NW, Suite 350, Washington, DC 20037.

Studio: 2713 KOVR Dr., West Sacramento, CA 95605.

Mailing Address: 2713 KOVR Dr., West Sacramento, CA 95605.

Phone: 916-374-1313. **Fax:** 916-374-1459.

E-mail: cbloom@kmxtv.com

Web Site: http://www.cbs13.com

Technical Facilities: Channel No. 13 (210-216 MHz). Authorized power: 316-kw visual, 47.4-kw aural. Antenna: 2001-ft above av. terrain, 2011-ft. above ground, 2011-ft. above sea level.

Latitude 38° 14' 24"
Longitude 121° 30' 03"

Transmitter: 14001 River Rd., Walnut Grove.

Note: Latitude and longitude coordinates shown are based on the North American Datum of 1927 (NAD 27) as currently required by the Mass Media Bureau of the FCC.

Multichannel TV Sound: Stereo only.

Satellite Earth Stations: Transmitter Harris; Andrew, 7.5-meter C-band; Scientific-Atlanta, 10-meter C-band; RCA, 3.7-meter Ku-band; Superior, 4.5-meter KC-band; Andrew, 4.5-meter C-band; Standard Communications, Scientific-Atlanta, M/A-Com, Avantek, Andrew receivers.

SNG Mobile Dish: 2.4-meter Ku-band.

Ownership: CBS Corp. (Group Owner).

Began Operation: September 5, 1954. Sale to present owner by Sinclair Broadcast Group Inc. approved by FCC April 18, 2005. Sale to Sinclair Broadcast Group Inc. by Better Communications Inc. approved by FCC March 28, 1997. Sale to Better Communications by Continental Broadcasting Ltd. approved by FCC July 1994 (Television Digest, Vol. 34:20). Previous sale by Narragansett First Fund, et al., approved by FCC December 8, 1988 (Vol. 28:45). Sale to Narragansett by Rockefeller Group approved by FCC June 13, 1986 (Vol. 26:6, 11, 12). Sale to Rockefeller Group by The Outlet Co. approved by FCC November 23, 1983 (Vol. 23:19, 22; 24:6). Sale to Outlet by McClatchy Newspapers approved by FCC March 12, 1980 (Vol. 19:28). Sale to McClatchy by Metropolitan Broadcasting Corp. approved by FCC July 29, 1964 (Vol. 3:40, 41). Sale to Metropolitan Broadcasting by Gannett Co. approved by FCC December 12, 1959 (Vol. 15:47, 48; 16:1). Sale to Gannett by H. L. Hoffman & associates approved by FCC January 8, 1958 (Vol. 13:47; 14:2).

Represented (sales): Katz Media Group.

Represented (legal): Leventhal, Senter & Lerman PLLC.

Personnel:

Bruno Cohen, President & General Manager.

Kevin Walsh, Vice President, Sales.

Janet Dunlop, National Sales Manager.

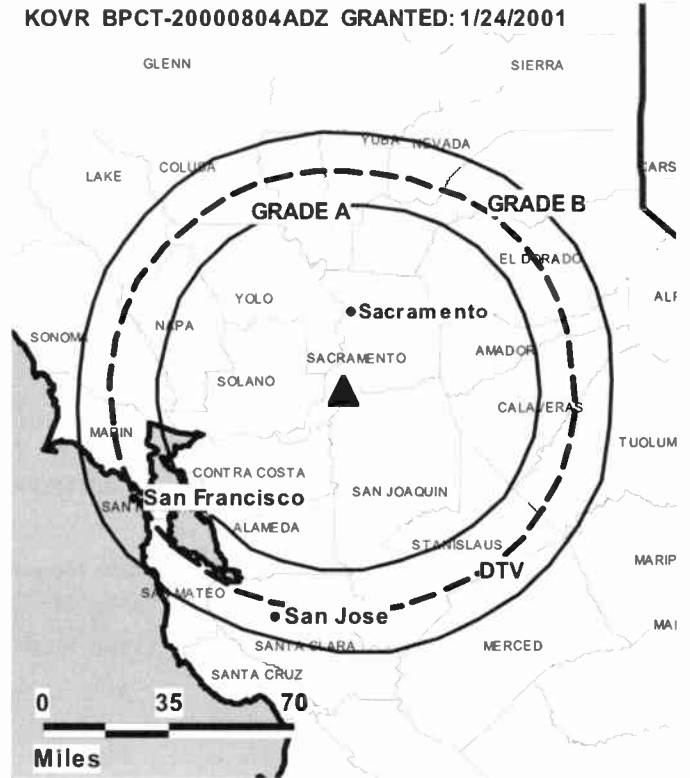
Robert Hess, Engineering Director.

Lila Luna, Controller.

Rita Gazitano, Program Director.

Drew Fowler, Promotion Manager.

KOVR BPCT-20000804ADZ GRANTED: 1/24/2001



© 2009 Warren Communications News

Tami Walker, Production Manager.

Denise Dituri, Traffic Manager.

City of License: Stockton. **Station DMA:** Sacramento-Stockton-Modesto, CA.

Rank: 20.

Circulation © 2008 Nielsen. Coverage based on Nielsen study.

GrandTotal	Cable TV Households	Non-cable TV Households	Total TV Households
Estimated Station Totals *	1,007,610	743,070	1,750,680
Average Weekly Circulation (2008)	432,169	399,565	831,734
Average Daily Circulation (2008)			371,440
Station DMA Total	Cable TV Households	Non-cable TV Households	Total TV Households
Estimated Station Totals *	680,820	702,660	1,383,480
Average Weekly Circulation (2008)	382,465	395,443	777,908
Average Daily Circulation (2008)			352,202
Other DMA Total	Cable TV Households	Non-cable TV Households	Total TV Households
Estimated Station Totals *	326,790	40,410	367,200
Average Weekly Circulation (2008)	49,704	4,122	53,826
Average Daily Circulation (2008)			19,238

*Estimated station totals are sums of the Nielsen TV and Cable TV household estimates for each county in which the station registers viewing of more than 5% as per the Nielsen Survey Methods.

KOVR-DT
Ch. 25

Network Service: CBS.

Licensee: Sacramento Television Stations Inc., 2175 K St. NW, Suite 350, Washington, DC 20037.

Studio: 2713 KOVR Dr., West Sacramento, CA 95605.

Mailing Address: 2713 KOVR Dr., West Sacramento, CA 95605.

Phone: 916-374-1313. **Fax:** 916-374-1459.

E-mail: cbloom@kmxtv.com

Web Site: <http://www.cbs13.com>

Technical Facilities: Channel No. 25 (536-542 MHz). Authorized power: 760-kw max. visual, aural. Antenna: 1939-ft above av. terrain, 1949-ft. above ground, 1949-ft. above sea level.

Latitude	38°	14'	24"
Longitude	121°	30'	03"

Requests CP for change to 1000-kw max. visual, 2014-ft above av. terrain, 2018-ft. above ground, 2018-ft. above sea level; BPCDT-20080620ABM.

Note: Latitude and longitude coordinates shown are based on the North American Datum of 1927 (NAD 27) as currently required by the Mass Media Bureau of the FCC.

Ownership: CBS Corp. (Group Owner).

Began Operation: August 27, 2000.

Represented (legal): Leventhal, Senter & Lerman PLLC.

Represented (sales): Katz Media Group.

Personnel:

Bruno Cohen, President & General Manager.

Kevin Walsh, Vice President, Sales.

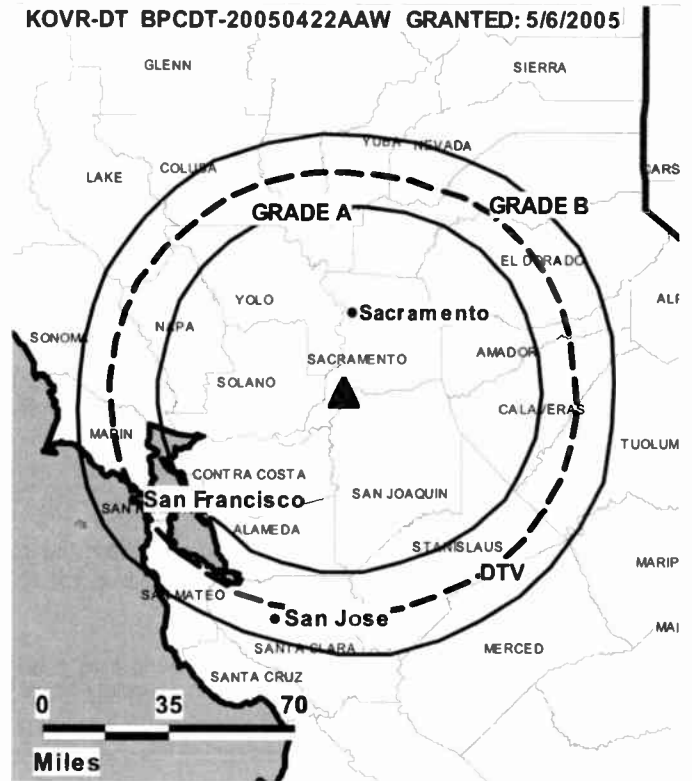
Janet Dunlop, National Sales Manager.

Robert Hess, Engineering Director.

Lila Luna, Controller.

Rita Gazitano, Program Director.

KOVR-DT BPCDT-20050422AAW GRANTED: 5/6/2005



© 2009 Warren Communications News

Drew Fowler, Promotion Director.

Tami Walker, Production Manager.

Denise Dituri, Traffic Manager.

City of License: Stockton. **Station DMA:** Sacramento-Stockton-Modesto, CA.

Rank: 20.

Nielsen Data: Not available.

KQCA
Ch. 58

Network Service: MNT.

Licensee: Hearst-Argyle Stations Inc., PO Box 1800, c/o Brooks, Pierce, McLendon, Humphrey & Leonard, Raleigh, NC 27602.

Studio: 3 Television Cir, Sacramento, CA 95814.

Mailing Address: 3 Television Cir, Sacramento, CA 95814.

Phone: 916-447-5858. Fax: 916-554-4663.

Web Site: <http://www.my58.com>

Technical Facilities: Channel No. 58 (734-740 MHz). Authorized power: 5000-kw max. visual, aural. Antenna: 1762-ft above av. terrain, 1769-ft. above ground, 1769-ft. above sea level.

Latitude 38° 15' 54"
Longitude 121° 29' 24"

Note: Latitude and longitude coordinates shown are based on the North American Datum of 1927 (NAD 27) as currently required by the Mass Media Bureau of the FCC.

Multichannel TV Sound: Stereo only.

Satellite Earth Stations: Transmitter Townsend; AFC, 3.7-meter Ku-band; Superior, 4-meter Ku-band; Superior, 4-meter C-band; Andrew, 4.5-meter KC-band; Standard Communications, Andrew receivers.

Ownership: Hearst-Argyle Television Inc. (Group Owner).

Began Operation: April 13, 1986. Sale to present owner by Channel 58 Inc. approved by FCC January 24, 2000 (Television Digest, Vol. 40:6). Sale to Channel 58 Inc. by General Electric Capital Corp. approved by FCC December 8, 1994. Transfer of control from Pegasus Broadcasting to General Electric Capital Corp. approved by FCC September 1990. Sale to Pegasus Broadcasting by SFN Cos. Inc. approved by FCC October 2, 1986 (Vol. 26:41). Previous sale to SFN Cos. Inc. approved by FCC July 8, 1986.

Represented (legal): Brooks, Pierce, McLendon, Humphrey & Leonard LLP.

Represented (sales): Eagle Television Sales.

Represented (engineering): John F. X. Browne & Associates PC.

Personnel:

Elliott Troshinsky, President & General Manager.

Mike Rajewski, General Sales Manager.

Jennifer Darling, Local Sales Manager.

Shari Epworth, National Sales Manager.

Anzio Williams, News Director.

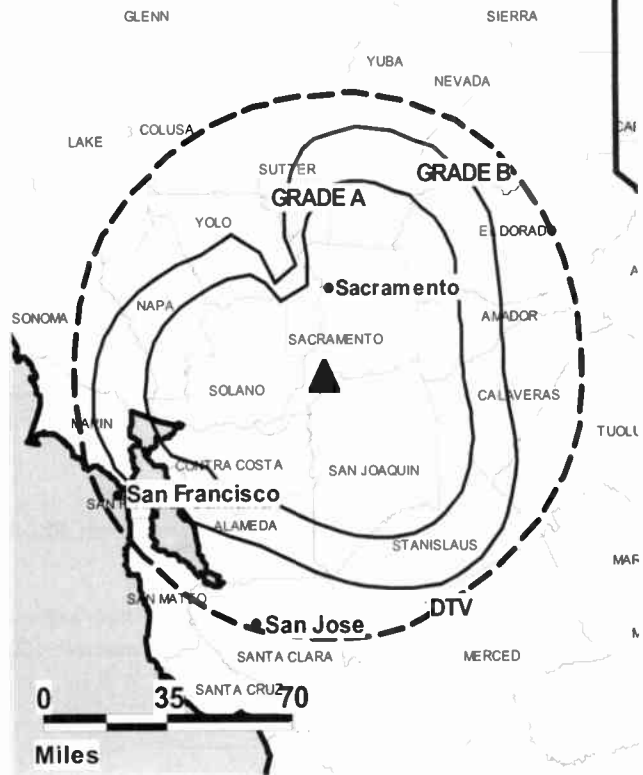
Stefan Hadl, Engineering Director.

Tracy Clark, Controller.

Shirley Sullivan, Program Director.

D'Anne Ousley-Still, Promotions Director.

KQCA BPCT-20060616ABU GRANTED: 10/6/2006



© 2009 Warren Communications News

Gene Robinson, Creative Services Director.

Lori Kesler, Traffic Manager.

Del Rodgers, Sports Director.

City of License: Stockton. Station DMA: Sacramento-Stockton-Modesto, CA.

Rank: 20.

Circulation © 2008 Nielsen. Coverage based on Nielsen study.

Grand Total	Cable TV Households	Non-cable TV Households	Total TV Households
Estimated Station Totals *	680,820	702,660	1,383,480
Average Weekly Circulation (2008)	160,108	135,052	295,160
Average Daily Circulation (2008)			101,634

Station DMA Total	Cable TV Households	Non-cable TV Households	Total TV Households
Estimated Station Totals *	680,820	702,660	1,383,480
Average Weekly Circulation (2008)	160,108	135,052	295,160
Average Daily Circulation (2008)			101,634

*Estimated station totals are sums of the Nielsen TV and Cable TV household estimates for each county in which the station registers viewing of more than 5% as per the Nielsen Survey Methods.

KQCA-DT
Ch. 46

Network Service: MNT.

Licensee: Hearst-Argyle Stations Inc., PO Box 1800, c/o Brooks, Pierce, McLendon, Humphrey & Leonard, Raleigh, NC 27602.

Studio: 3 Television Circle, Sacramento, CA 95814.

Mailing Address: 3 Television Circle, Sacramento, CA 95814.

Phone: 916-447-5858. **Fax:** 916-554-4663.

Web Site: <http://www.my58.com>

Technical Facilities: Channel No. 46 (662-668 MHz). Authorized power: 600-kw max. visual, aural. Antenna: 1903-ft above av. terrain, 1913-ft. above ground, 1913-ft. above sea level.

Latitude	38°	15'	54"
Longitude	121°	29'	24"

Note: Latitude and longitude coordinates shown are based on the North American Datum of 1927 (NAD 27) as currently required by the Mass Media Bureau of the FCC.

Ownership: Hearst-Argyle Television Inc. (Group Owner).

Began Operation: May 1, 2003.

Represented (legal): Brooks, Pierce, McLendon, Humphrey & Leonard LLP.

Represented (sales): Eagle Television Sales.

Personnel:

Elliot Troshinsky, President & General Manager.

Mike Rajewski, General Sales Manager.

Jennifer Darling, Local Sales Manager.

Shari Epworth, National Sales Manager.

Anzio Williams, News Director.

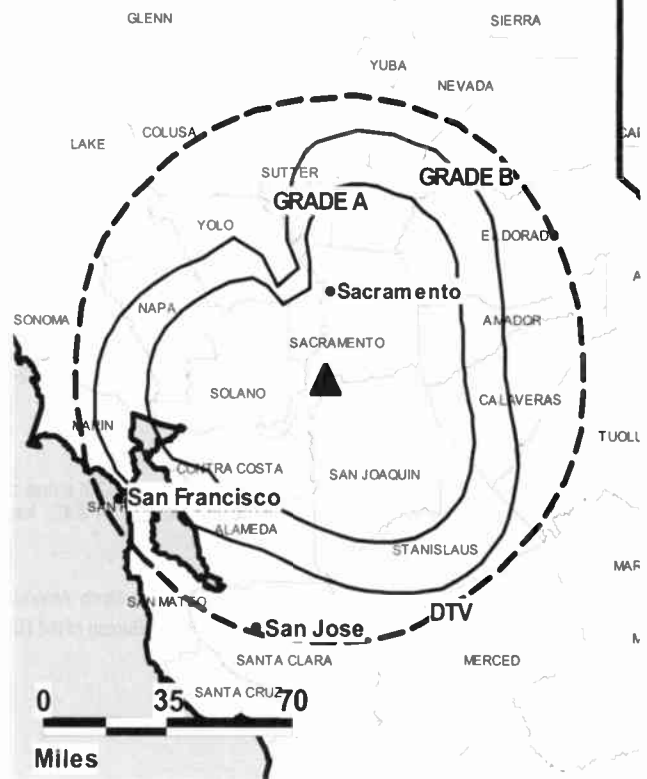
Stefan Hadl, Engineering Director.

Tracy Clark, Controller.

Shirley Sullivan, Program Director.

O'Anne Dusley-Still, Promotions Director.

KQCA-DT BMPCDT-20020626AAA GRANTED: 8/24/2004



© 2009 Warren Communications News

Gene Robinson, Creative Services Director.

Lori Kesler, Traffic Manager.

Del Rodgers, Sports Director.

City of License: Stockton. **Station DMA:** Sacramento-Stockton-Modesto, CA.

Rank: 20.

Nielsen Data: Not available.

KTFK-DT
Ch. 62

Network Service: TEL.

Licensee: Telefutura Sacramento LLC, 1999 Avenue of the Stars, Suite 3050, Los Angeles, CA 90067.

Studio: 30 B Hegenberger Loop, Oakland, CA 94621.

Mailing Address: 30 B Hegenberger Loop, Oakland, CA 94621.

Phone: 510-632-5385. **Fax:** 510-632-8943.

E-mail: mail@ktfl.com

Technical Facilities: Channel No. 62 (758-764 MHz). Authorized power: 195-kw max. visual, aural. Antenna: 3068-ft above av. terrain, 200-ft. above ground, 3802-ft. above sea level.

Latitude	37°	52'	54"
Longitude	121°	55'	05"

Holds CP for change to channel number 26, 430-kw max. visual, 1952-ft above av. terrain, 1959-ft. above ground, 1959-ft. above sea level; lat. 38° 14' 24", long. 121° 30' 03", BPCDT-20080317AGF.

Note: Latitude and longitude coordinates shown are based on the North American Datum of 1927 (NAD 27) as currently required by the Mass Media Bureau of the FCC.

Ownership: Univision Communications Inc. (Group Owner).

Began Operation: August 1, 2002. Standard Definition.

Represented (legal): Covington & Burling.

Personnel:

Matt Tuter, General Manager & General Sales Manager.

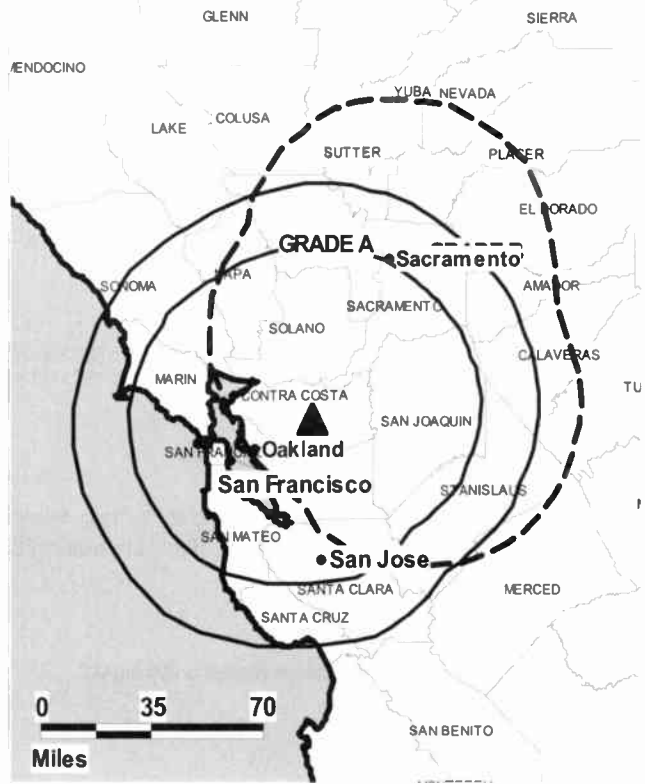
David Joseph, Chief Engineer.

John B. Tefertiller, Operations Manager.

Josh Sanderson, Program Director & Traffic Manager.

Chris Mishka, Production Manager.

KTFK-DT BPCDT-20080317AGF GRANTED: 3/25/2008



© 2009 Warren Communications News

City of License: Stockton. **Station DMA:** Sacramento-Stockton-Modesto, CA.

Rank: 20.

Nielsen Data: Not available.

KTFK-TV

Ch. 64

Network Service: TEL.

Licensee: Telefutera Sacramento LLC, 1999 Avenue of the Stars, Suite 3050, Los Angeles, CA 90067.

Studio: 30 B Hegenberger Loop, Oakland, CA 94621.

Mailing Address: 30 B Hegenberger Loop, Oakland, CA 94621.

Phone: 510-632-5385. **Fax:** 510-632-8943.

E-mail: mail@ktff.com

Technical Facilities: Channel No. 64 (770-776 MHz). Authorized power: 1950-kw max. visual, 195-kw aural. Antenna: 2982-ft above av. terrain, 114-ft. above ground, 3664-ft. above sea level.

Latitude	37°	53'	35"
Longitude	121°	53'	58"

Transmitter: 9-mi. SE of Concord on N peak of Mount Diablo.

Note: Latitude and longitude coordinates shown are based on the North American Datum of 1927 (NAD 27) as currently required by the Mass Media Bureau of the FCC.

Multichannel TV Sound: Stereo and separate audio program.

Satellite Earth Station: Transmitter Sainte; Paraclipse, 3.5-meter KC-band; DX Antenna receivers.

Ownership: Univision Communications Inc. (Group Owner).

Began Operation: November 12, 1987. Transfer of control to Broadcasting Media Partners Inc. approved by FCC March 27, 2007. Sale to present owner by Family Stations Inc. approved by FCC December 1, 2003.

Represented (legal): Covington & Burling.

Personnel:

Matt Tuter, General Manager & General Sales Manager.

David Joseph, Chief Engineer.

John Tefertiller, Operations Manager.

Josh Sanderson, Program Director & Traffic Manager.

Chris Mishka, Production Manager.

City of License: Stockton. **Station DMA:** Sacramento-Stockton-Modesto, CA.

Rank: 20.

KTFK-TV BPCT-19890905KE GRANTED: 3/23/1990



© 2009 Warren Communications News

Circulation © 2008 Nielsen. Coverage based on Nielsen study.

GrandTotal	Cable TV Households	Non-cable TV Households	Total TV Households
Estimated Station Totals *	216,140	208,770	424,910
Average Weekly Circulation (2008)	12,680	12,951	25,631
Average Daily Circulation (2008)			11,867

Station DMA Total	Cable TV Households	Non-cable TV Households	Total TV Households
Estimated Station Totals *	216,140	208,770	424,910
Average Weekly Circulation (2008)	12,680	12,951	25,631
Average Daily Circulation (2008)			11,867

*Estimated station totals are sums of the Nielsen TV and Cable TV household estimates for each county in which the station registers viewing of more than 5% as per the Nielsen Survey Methods.

KVMD-DT
Ch. 23

Network Service: IND.

Licensee: KVMD Lincensee Co. LLC, 2323 Corinth Ave., West Los Angeles, CA 90064.

Studio: 6448 Hallee Rd., Suite 3, Joshua Tree, CA 92252.

Mailing Address: 6448 Hallee Rd., Suite 3, Joshua Tree, CA 92252.

Phone: 760-366-9881. **Fax:** 760-366-1342.

E-mail: skarr@kvmdtv.com

Web Site: <http://www.kvmdtv.com>

Technical Facilities: Channel No. 23 (524-530 MHz). Authorized power: 150-kw max. visual, aural. Antenna: 2572-ft above av. terrain, 138-ft. above ground, 8038-ft. above sea level.

Latitude	34°	02'	17"
Longitude	116°	48'	47"

Note: Latitude and longitude coordinates shown are based on the North American Datum of 1927 (NAD 27) as currently required by the Mass Media Bureau of the FCC.

Ownership: Ronald Ulloa (Group Owner).

Began Operation: August 1, 2002. Analog operations ceased June 1, 2003.

Personnel:

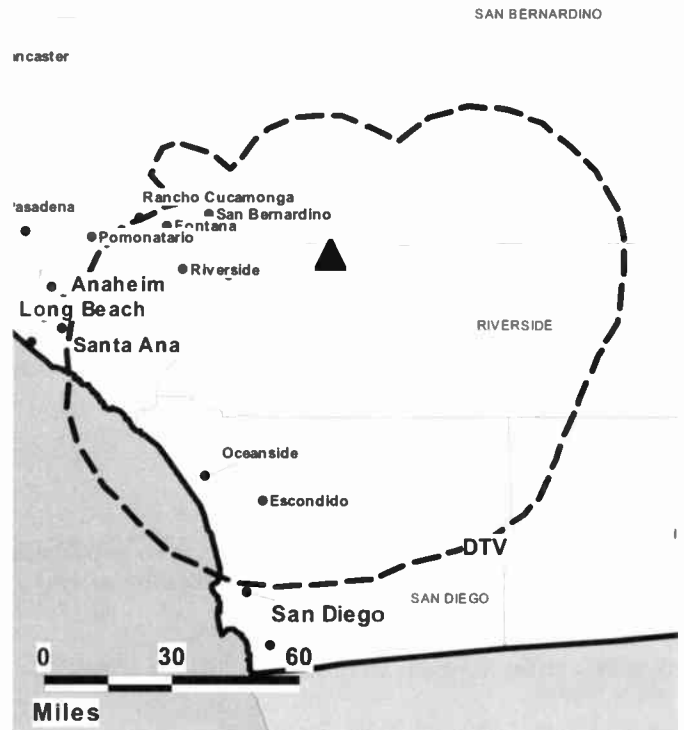
Larry Peterson, General Manager.

Ken Brown, Chief Engineer.

City of License: Twentynine Palms. **Station DMA:** Los Angeles, CA. **Rank:** 2.

Nielsen Data: Not available.

KVMD-DT BPCDT-19991101AIP GRANTED: 9/18/2001



© 2009 Warren Communications News

KFSF-DT
Ch. 34

Network Service: TEL.

Licensee: Telefutura San Francisco LLC, 1999 Avenue of the Stars, Suite 3050, Los Angeles, CA 90067.

Studio: 50 Fremont, 41st Floor, San Francisco, CA 94105.

Mailing Address: 50 Fremont St, 41st Floor, San Francisco, CA 94105.

Phone: 415-538-6466. **Fax:** 415-538-8053.

E-mail: mwellbeloved@univision.net

Web Site: <http://www.univision.com>

Technical Facilities: Channel No. 34 (590-596 MHz). Authorized power: 200-kw max. visual, aural. Antenna: 1375-ft above av. terrain, 643-ft. above ground, 1476-ft. above sea level.

Latitude	37°	45'	19"
Longitude	122°	27'	06"

Transmitter: Mount Sutro Tower, One La Avanzada Rd.

Note: Latitude and longitude coordinates shown are based on the North American Datum of 1927 (NAD 27) as currently required by the Mass Media Bureau of the FCC.

Ownership: Univision Communications Inc. (Group Owner).

Began Operation: Station operating; no on-air date.

Represented (legal): Covington & Burling.

Represented (engineering): John F. X. Browne & Associates PC.

Personnel:

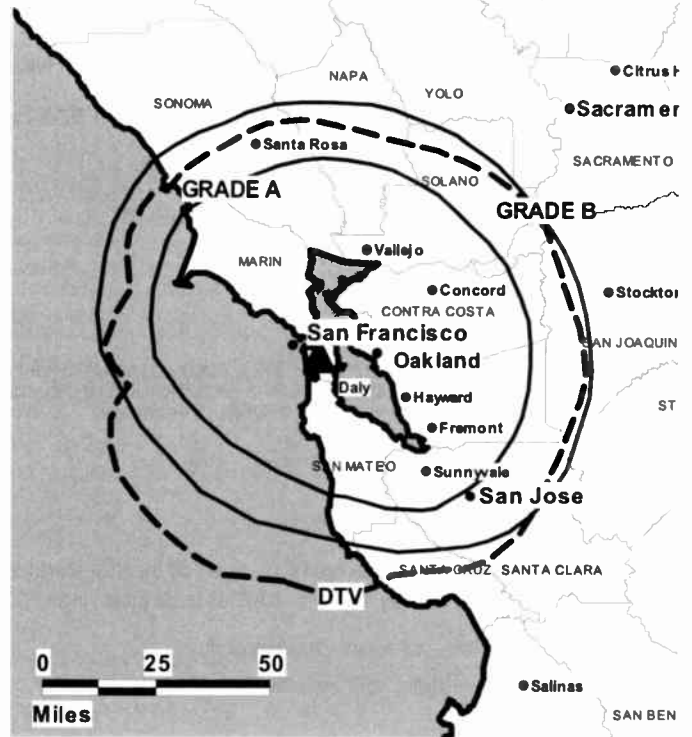
Marcela Medina, President & General Manager.

Ernie Rizzuti, General Sales Manager.

Maura Donahue, Local Sales Manager.

Mike Roberts, Chief Engineer.

KFSF-DT BPCDT-981023KF GRANTED: 5/7/2001



© 2009 Warren Communications News

Maria Rodriguez, Traffic Manager.

City of License: Vallejo. **Station DMA:** San Francisco-Oakland-San Jose, CA.

Rank: 6.

Nielsen Data: Not available.

KFSF-TV
Ch. 66

Network Service: TEL.

Licensee: Telefutura San Francisco LLC, 1999 Avenue of the Stars, Suite 3050, Los Angeles, CA 90067.

Studio: 50 Fremont, 41st Floor, San Francisco, CA 94105.

Mailing Address: 50 Fremont St, 41st Floor, San Francisco, CA 94105.

Phone: 415-538-6466. **Fax:** 415-538-8053.

E-mail: mwellbeloved@univision.net

Web Site: http://www.univision.com

Technical Facilities: Channel No. 66 (782-788 MHz). Authorized power: 3459-kw max. & 912-kw horizontal visual, 346.6-kw & 91.2-kw horizontal aural. Antenna: 1529-ft above av. terrain, 797-ft. above ground, 1631-ft. above sea level.

Latitude 37° 45' 20"
Longitude 122° 27' 05"

Transmitter: Mount Sutro Tower, San Francisco.

Note: Latitude and longitude coordinates shown are based on the North American Datum of 1927 (NAD 27) as currently required by the Mass Media Bureau of the FCC.

Multichannel TV Sound: Stereo and separate audio program.

Satellite Earth Station: Transmitter NEC; Scientific-Atlanta, 5-meter C-band; Scientific-Atlanta receivers.

Ownership: Univision Communications Inc. (Group Owner).

Began Operation: November 25, 1986. Transfer of control to Broadcasting Media Partners Inc. approved by FCC March 27, 2007. Sale to present owner by USA Broadcasting approved by FCC December 18, 2001.

Represented (engineering): John F. X. Browne & Associates PC.

Represented (legal): Covington & Burling.

Personnel:

Marcela Medina, President & General Manager.

Ernie Rizzuti, General Sales Manager.

Maura Donahue, Local Sales Manager.

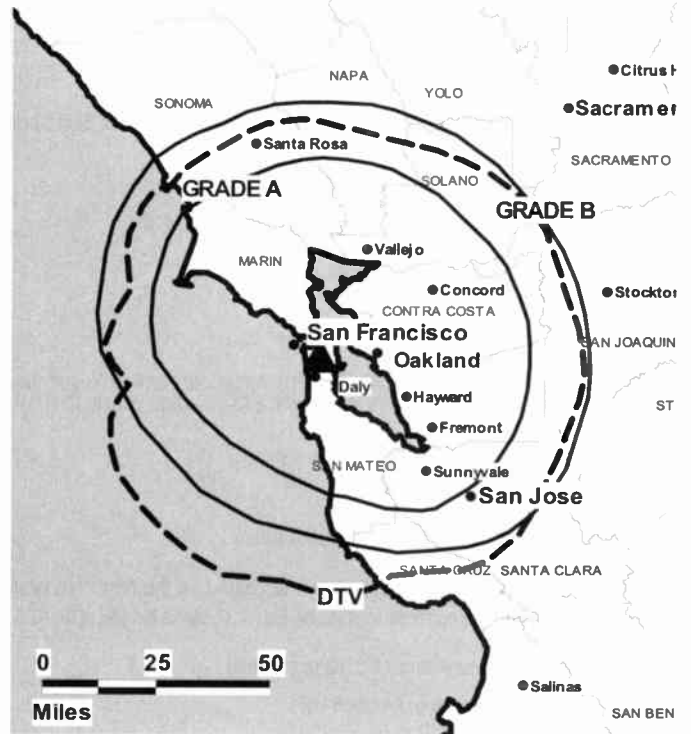
Mike Roberts, Chief Engineer.

Maria Rodriguez, Traffic Manager.

City of License: Vallejo. **Station OMA:** San Francisco-Oakland-San Jose, CA.

Rank: 6.

KFSF-TV BMPCT-19860925KM GRANTED: 10/9/1986



© 2009 Warren Communications News

Circulation © 2008 Nielsen. Coverage based on Nielsen study.

GrandTotal	Cable TV Households	Non-cable TV Households	Total TV Households
Estimated Station Totals *	1,228,730	740,780	1,969,510
Average Weekly Circulation (2008)	102,657	70,661	173,318
Average Daily Circulation (2008)			68,123
Station OMA Total	Cable TV Households	Non-cable TV Households	Total TV Households
Estimated Station Totals *	1,228,730	740,780	1,969,510
Average Weekly Circulation (2008)	102,657	70,661	173,318
Average Daily Circulation (2008)			68,123

*Estimated station totals are sums of the Nielsen TV and Cable TV household estimates for each county in which the station registers viewing of more than 5% as per the Nielsen Survey Methods.

KJLA
Ch. 57

Network Service: IND.

Licensee: KJLA LLC, 2323 Corinth Ave., West Los Angeles, CA 90064.

Studio: 2323 Corinth Ave., West Los Angeles, CA 90064.

Mailing Address: 2323 Corinth Ave., West Los Angeles, CA 90064.

Phone: 310-943-5288. **Fax:** 310-943-5299.

E-mail: fwilkinson@kjla.com

Web Site: http://www.kjla.com

Technical Facilities: Channel No. 57 (728-734 MHz). Authorized power: 5000-kw max. visual, aural. Antenna: 1739-ft above av. terrain, 305-ft. above ground, 2615-ft. above sea level.

Latitude	34°	19'	49"
Longitude	119°	01'	22"

Transmitter: South Mountain, 2.6-mi. SE of Santa Paula.

Note: Latitude and longitude coordinates shown are based on the North American Datum of 1927 (NAD 27) as currently required by the Mass Media Bureau of the FCC.

Satellite Earth Stations: Transmitter Comark; Scientific-Atlanta, 4.5-meter; Paraflex, 4.5-meter KC-band; Standard Communications receivers.

SNG Mobile Oish: 4.5-meter .

Ownership: Costa de Oro Television Inc. (Group Owner).

Began Operation: October 1, 1990. Station received approval from the FCC June 19, 2008 to terminate analog broadcast operations.

Represented (legal): Thompson Hine LLP.

Represented (engineering): Merrill Weiss Group LLC.

Personnel:

Francis X. Wilkinson, Vice President & General Manager.

Ed Safa, Chief Financial Officer.

Richard Geanda, General Sales Manager.

Ken Brown, Chief Engineer.

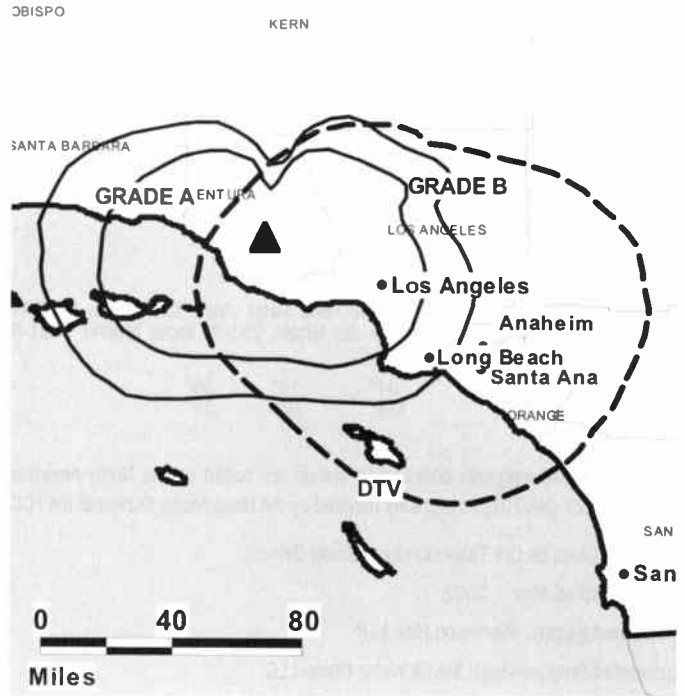
Luis Cardenas, Program Director.

Flavio Morales, Production Manager.

Laura Zaragoza, Traffic Manager.

Mike Seros, Operations & Production Manager.

KJLA BPCT-19990715KH GRANTED: 11/4/1999



© 2009 Warren Communications News

City of License: Ventura. **Station DMA:** Los Angeles, CA. **Rank:** 2.

Circulation © 2008 Nielsen. Coverage based on Nielsen study.

GrandTotal	Cable	Non-cable	Total
	TV Households	TV Households	
Estimated Station Totals *	398,100	372,310	770,410
Average Weekly Circulation (2008)	31,946	18,616	50,562
Average Daily Circulation (2008)			4,980
Station DMA Total	Cable	Non-cable	Total
	TV Households	TV Households	TV Households
Estimated Station Totals *	398,100	372,310	770,410
Average Weekly Circulation (2008)	31,946	18,616	50,562
Average Daily Circulation (2008)			4,980

*Estimated station totals are sums of the Nielsen TV and Cable TV household estimates for each county in which the station registers viewing of more than 5% as per the Nielsen Survey Methods.

KJLA-DT
Ch. 49

Network Service: IND.

Licensee: KJLA LLC, 2323 Corinth Ave., West Los Angeles, CA 90064.

Studio: 2323 Corinth Ave., West Los Angeles, CA 90064.

Mailing Address: 2323 Corinth Ave., West Los Angeles, CA 90064.

Phone: 310-943-5288. **Fax:** 310-943-5299.

E-mail: fwilkinson@kjla.com

Web Site: http://www.kjla.com

Technical Facilities: Channel No. 49 (680-686 MHz). Authorized power: 1000-kw visual, aural. Antenna: 3074-ft above av. terrain, 283-ft. above ground, 5991-ft. above sea level.

Latitude	34°	13'	35"
Longitude	118°	03'	57"

Note: Latitude and longitude coordinates shown are based on the North American Datum of 1927 (NAD 27) as currently required by the Mass Media Bureau of the FCC.

Ownership: Costa de Oro Television Inc. (Group Owner).

Began Operation: May 1, 2002.

Represented (legal): Thompson Hine LLP.

Represented (engineering): Merrill Weiss Group LLC.

Personnel:

Francis X. Wilkinson, Vice President & General Manager.

Ed Sata, Chief Financial Officer.

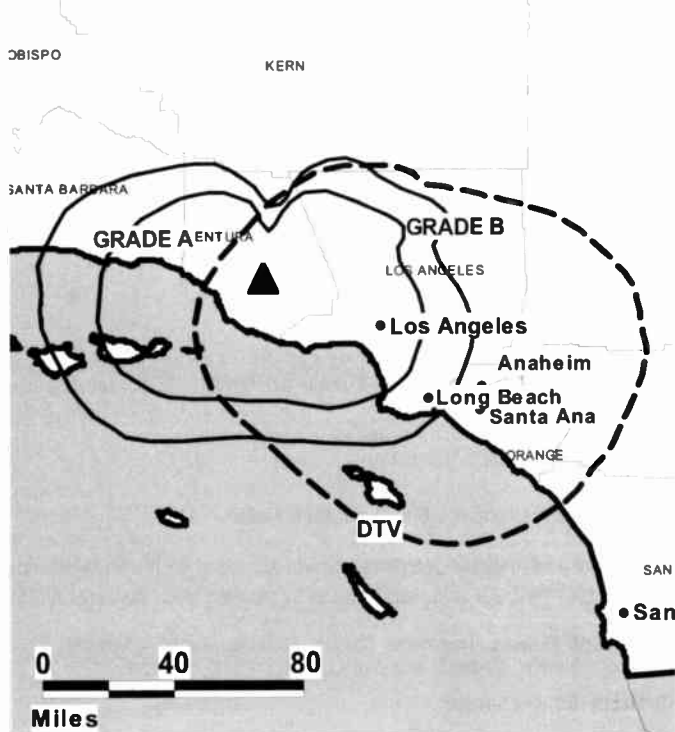
Richard Geanda, General Sales Manager.

Ken Brown, Chief Engineer.

Luis Cardenas, Program Director.

Flavio Morales, Production Manager.

KJLA-DT BMPCDT-20040112ABL GRANTED: 8/16/2004



© 2009 Warren Communications News

Laura Zaragoza, Traffic Manager.

Mike Seros, Operations & Production Manager.

City of License: Ventura. **Station DMA:** Los Angeles, CA. **Rank:** 2.

Nielsen Data: Not available.

KMPH-DT
Ch. 28

Network Service: FOX.

Licensee: KMPH (TV) License LLC, Debtor-in-Possession, 500 S. Chinoweth Rd., Visalia, CA 93277.

Studio: 5111 E. McKinley Ave., Fresno, CA 93727.

Mailing Address: 5111 E. McKinley Ave., Fresno, CA 93727.

Phone: 559-255-2600; 559-733-7800. **Fax:** 559-255-0275.

E-mail: viewercomments@kmp.com

Web Site: <http://www.kmph.com>

Technical Facilities: Channel No. 28 (554-560 MHz). Authorized power: 219-kw max. visual, aural. Antenna: 2503-ft above av. terrain, 377-ft. above ground, 8284-ft. above sea level.

Latitude	36°	40'	02"
Longitude	118°	52'	42"

Note: Latitude and longitude coordinates shown are based on the North American Datum of 1927 (NAD 27) as currently required by the Mass Media Bureau of the FCC.

Ownership: Pappas Telecasting Companies (Group Owner).

Began Operation: November 1, 2002.

Represented (legal): Fletcher, Heald & Hildreth PLC.

Represented (engineering): Smith & Fisher.

Represented (sales): TeleRep Inc.

Personnel:

Charles W. Pfaff, Senior Vice President & General Manager.

J. R. Jackson, General Sales & Marketing Manager.

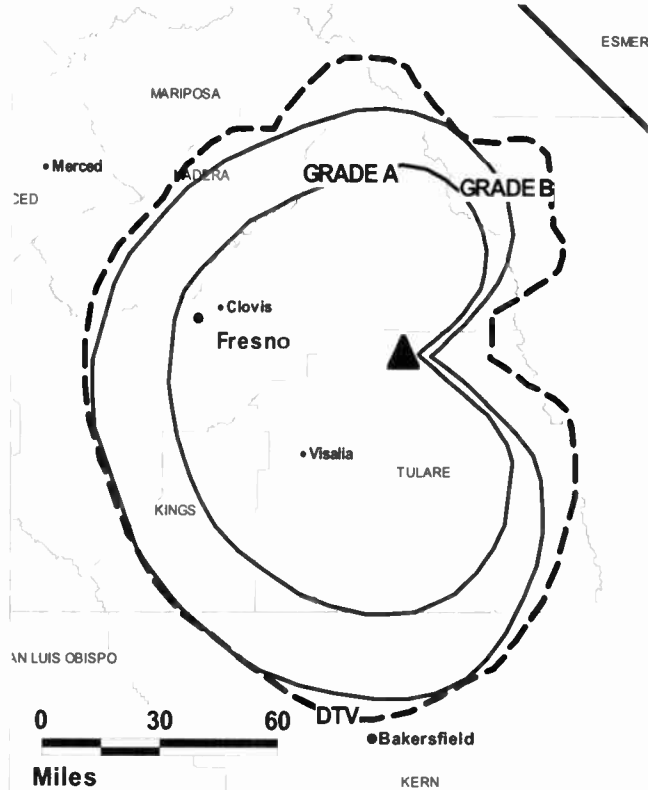
Chase Ballou, National Sales Manager.

Mark Hodorowski, Creative Services & Promotion Director.

Debbie Sweeney, Program Director.

Oriel Lopez, Research Development Director.

KMPH-DT BPCDT-19991001AAM GRANTED: 1/4/2001



© 2009 Warren Communications News

Carlton Simmons, Chief Engineer.

Janet Williams, Traffic Manager.

Ralph Broan, Production Director.

City of License: Visalia. **Station DMA:** Fresno-Visalia, CA. **Rank:** 55.

Nielsen Data: Not available.

KMPH-TV
Ch. 26

Network Service: FOX.

Licensee: KMPH (TV) License LLC, Debtor-in-Possession, 500 S. Chinowth Rd., Visalia, CA 93277.

Studio: 5111 E. McKinley Ave., Fresno, CA 93727.

Mailing Address: 5111 E. McKinley Ave., Fresno, CA 93727.

Phone: 559-255-2600; 559-733-7800. **Fax:** 559-255-0275.

E-mail: viewercomments@kmp.com

Web Site: http://www.kmp.com

Technical Facilities: Channel No. 26 (542-548 MHz). Authorized power: 3240-kw max. visual, aural. Antenna: 2599-ft above av. terrain, 456-ft. above ground, 8364-ft. above sea level.

Latitude	36°	40'	02"
Longitude	118°	52'	42"

Transmitter: Big Baldy Ridge, Sequoia National Forest, Tulare County.

Note: Latitude and longitude coordinates shown are based on the North American Datum of 1927 (NAD 27) as currently required by the Mass Media Bureau of the FCC.

Multichannel TV Sound: Stereo only.

Satellite Earth Stations: Transmitter Comark; Scientific-Atlanta, 7-meter C-band; Uniden, 3.7-meter KC-band; Chapparral, 3.7-meter KC-band; Agile Omni, 4.5-meter KC-band.

Ownership: Pappas Telecasting Companies (Group Owner).

Began Operation: October 11, 1971. Assignment to debtor-in-possession status approved by FCC July 3, 2008.

Represented (sales): TeleRep Inc.

Represented (legal): Fletcher, Heald & Hildreth PLC.

Represented (engineering): Smith & Fisher.

Personnel:

Charles W. Pfaff, Senior Vice President & General Manager.

J. R. Jackson, General Sales & Marketing Manager.

Chase Ballou, National Sales Manager.

Debbie Sweeney, Program Director.

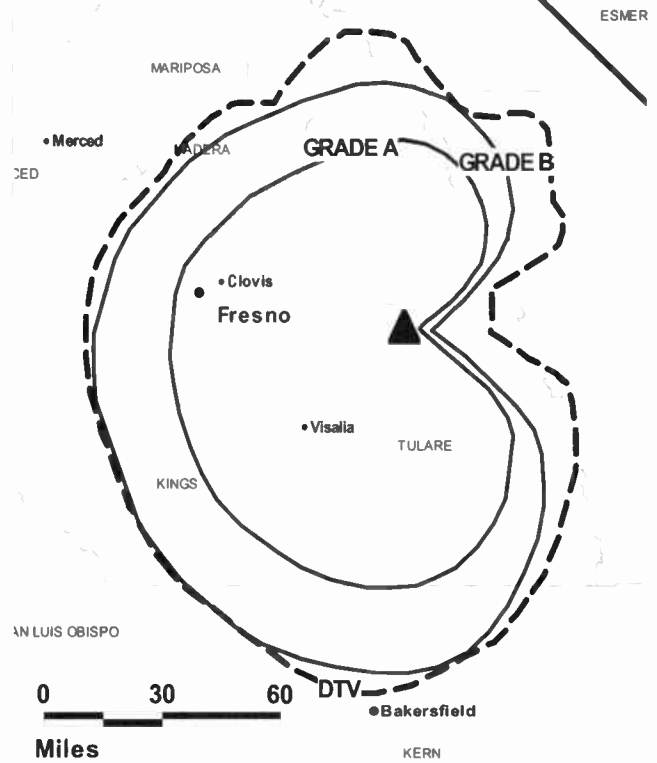
Mark Hodorowski, Creative Services & Promotion Director.

Oriel Lopez, Research Development Director.

Carlton Simmons, Chief Engineer.

Janet Williams, Traffic Manager.

KMPH-TV BMPCT-19941003KF GRANTED: 12/9/1994



© 2009 Warren Communications News

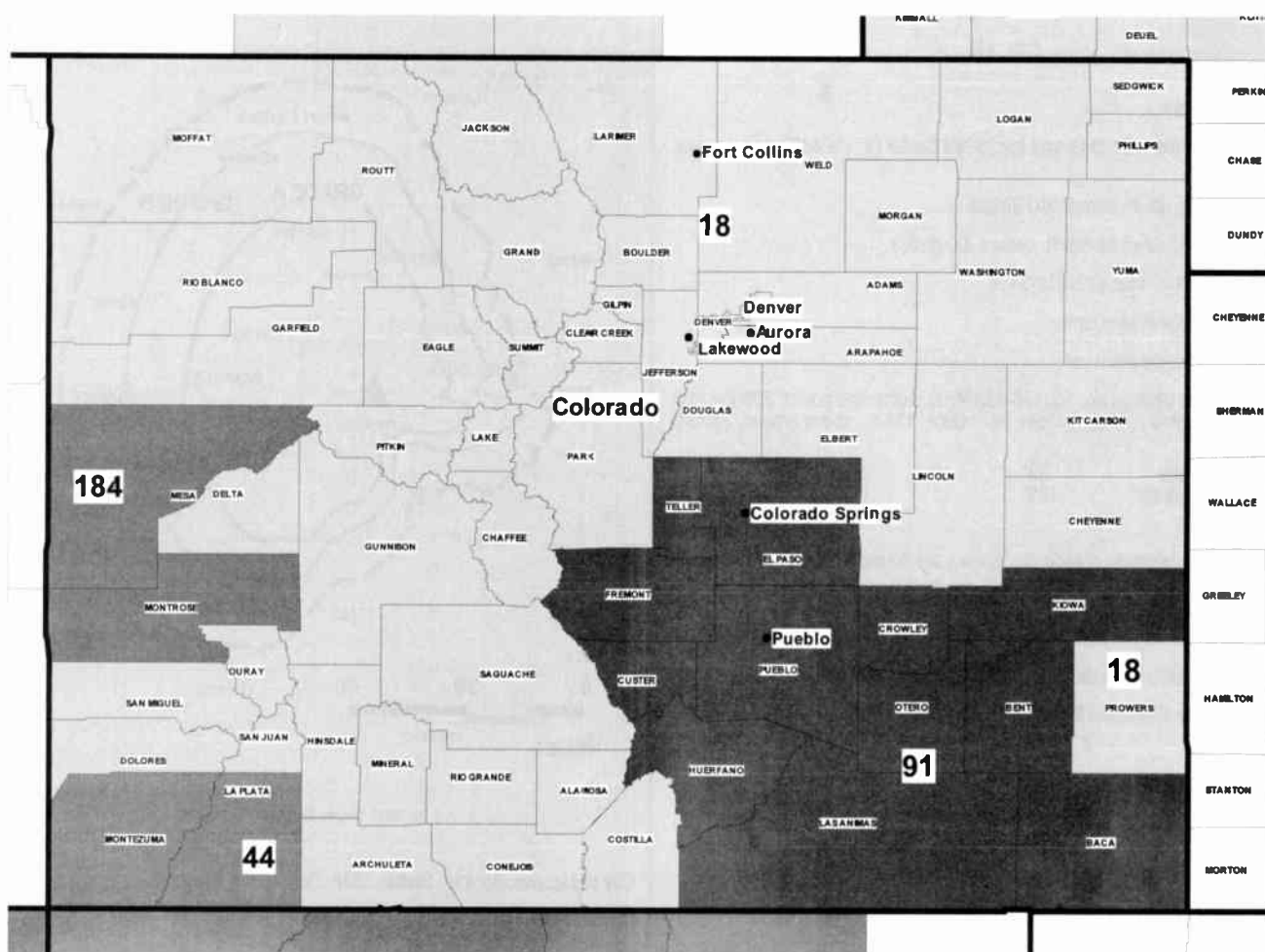
Ralph Broan, Production Director.

City of License: Visalia. **Station DMA:** Fresno-Visalia, CA. **Rank:** 55.

Circulation © 2008 Nielsen. Coverage based on Nielsen study.

GrandTotal	Cable TV Households	Non-cable TV Households	Total TV Households
Estimated Station Totals *	228,870	333,220	562,090
Average Weekly Circulation (2008)	144,792	190,572	335,364
Average Daily Circulation (2008)			147,740
Station DMA Total	Cable TV Households	Non-cable TV Households	Total TV Households
Estimated Station Totals *	228,870	333,220	562,090
Average Weekly Circulation (2008)	144,792	190,572	335,364
Average Daily Circulation (2008)			147,740

*Estimated station totals are sums of the Nielsen TV and Cable TV household estimates for each county in which the station registers viewing of more than 5% as per the Nielsen Survey Methods.



© 2009 Warren Communications News

MARKET	NIELSEN DMA TV HOUSEHOLDS	RANK	MARKET AREA COMMERCIAL STATIONS
Denver, CO	1,524,210	18	KCDO (3); KCEC (50); KCEC-DT (51); KCNC-DT (35); KCNC-TV (4); KDEN (25); KDEN-DT (29); KDVR (31); KDVR-DT (32); KFCT (22); KFCT-DT (21); KFNR (11); KMGH-DT (17); KMGH-TV (7); KPXC-DT (43); KPXC-TV (59); KREG-DT (23); KREG-TV (3); KTFD-DT (15); KTFD-TV (14); KTVD (20); KTVD-DT (19); KUSA-DT (16); KUSA-TV (9); KWGN-DT (34); KWGN-TV (2); KWHD (53); KWHD-DT (46)
Albuquerque-Santa Fe, NM	689,120	44	KASA-DT (27); KASA-TV (2); KASY-DT (45); KASY-TV (50); KBIM-DT (41); KBIM-TV (10); KCHF (11); KCHF-DT (10); KLUZ-DT (42); KLUZ-TV (41); KNAT-DT (24); KNAT-TV (23); KOAT-DT (21); KOAT-TV (7); KOB-DT (26); KOB-TV (4); KOB-TV (12); KOB-TV (17); KOB-TV (6); KOB-TV (8); KOB-TV (38); KOCT (6); KOCT-DT (19); KOFT-DT (8); KOVT (10); KOVT-DT (12); KREZ-DT (15); KREZ-TV (6); KRPV (27); KRPV-DT (28); KRQE (13); KRQE-DT (16); KRWB-TV (21); KTEL-TV (25); KTFQ-TV (14); KTLL-TV (33); KWBO (19); KWBO-DT (29)
Colorado Springs-Pueblo, CO	334,390	91	KKTV (11); KKTV-DT (10); KOAA-DT (42); KOAA-TV (5); KRDO-DT (24); KRDO-TV (13); KXRM-DT (22); KXRM-TV (21)
Grand Junction-Montrose, CO	73,360	184	KFQX (4); KFQX-DT (15); KJCT (8); KJCT-DT (7); KKCO (11); KKCO-DT (12); KREX-DT (2); KREX-TV (5); KREY-DT (13); KREY-TV (10)

Colorado *Digital* Station Totals as of October 1, 2008

	VHF	UHF	TOTAL
Commercial Television	5	18	23
Educational Television	1	6	7
	6	24	30

Colorado Analog Station Totals as of October 1, 2008

	VHF	UHF	TOTAL
Commercial Television	15	10	25
Educational Television	3	3	6
	18	13	31

KTFD-DT
Ch. 15

Network Service: UNV.

Licensee: Spanish Television of Denver Inc., 5999 Center Dr, Ste 4083, Los Angeles, CA 90045.

Studio: 777 Grant St, 5th Fl, Denver, CO 80203.

Mailing Address: 777 Grant St, 5th Fl, Denver, CO 80203.

Phone: 303-832-1414. **Fax:** 303-832-3410.

E-mail: mcarrera@entravision.com

Web Site: <http://www.univision.net>

Technical Facilities: Channel No. 15 (476-482 MHz). Authorized power: 200-kw max. visual, aural. Antenna: 1152-ft above av. terrain, 138-ft. above ground, 7825-ft. above sea level.

Latitude	39°	40'	17"
Longitude	105°	13'	06"

Note: Latitude and longitude coordinates shown are based on the North American Datum of 1927 (NAD 27) as currently required by the Mass Media Bureau of the FCC.

Ownership: St. Louis/Denver LLC (Group Owner).

Began Operation: Station operating; no on-air date

Represented (legal): Covington & Burling.

Personnel:

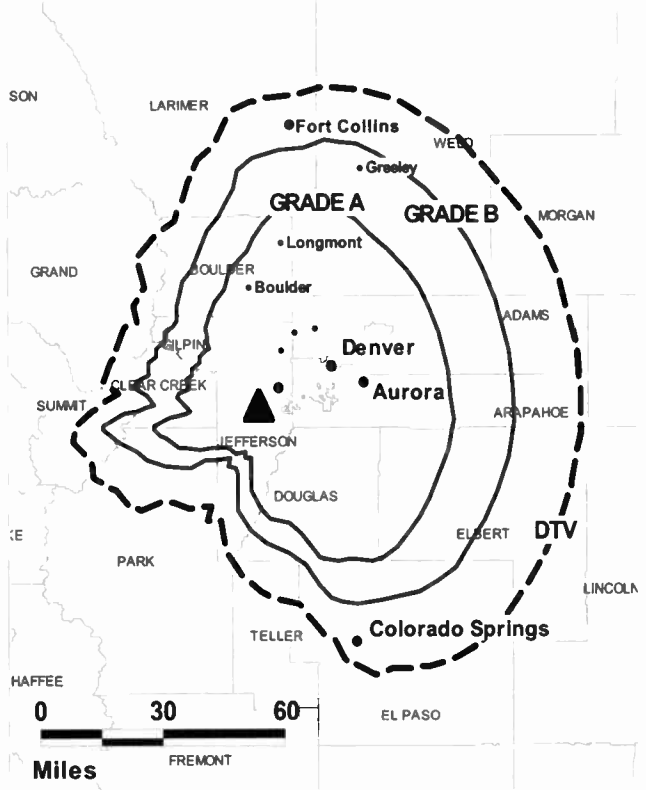
Mario Carrera, General Manager.

Don Daboub, General Sales Manager.

Bernarr Howell, Chief Engineer.

Erma Atencio, Traffic Manager.

KTFD-DT BPCDT-20080619ADV GRANTED: 8/13/2008



© 2009 Warren Communications News

City of License: Boulder. **Station DMA:** Denver, CO. **Rank:** 18.

Nielsen Data: Not available.

KTFD-TV
Ch. 14

Network Service: UNV.

Licensee: Spanish Television of Denver Inc., 5999 Center Dr, Ste 4083, Los Angeles, CA 90045.

Studio: 777 Grant St, 5th Fl, Denver, CO 80203.

Mailing Address: 777 Grant St, 5th Fl, Denver, CO 80203.

Phone: 303-832-1414. **Fax:** 303-832-1561.

E-mail: mcarrera@entravision.com

Web Site: http://www.univision.net

Technical Facilities: Channel No. 14 (470-476 MHz). Authorized power: 2400-kw max. visual, aural. Antenna: 1152-ft above av. terrain, 138-ft. above ground, 7825-ft. above sea level.

Latitude 39° 40' 17"
Longitude 105° 13' 06"

Transmitter: Mount Morrison.

Note: Latitude and longitude coordinates shown are based on the North American Datum of 1927 (NAD 27) as currently required by the Mass Media Bureau of the FCC.

Ownership: St. Louis/Denver LLC (Group Owner).

Began Operation: February 22, 1996. Sale to Roberts Broadcasting Co. of Denver by Newsweb Corp. approved by FCC March 17, 1994. Univision Communications Inc. acquisition of 44% equity interest in station from Roberts Broadcasting Co. of Denver was approved by FCC February 10, 2003. Transfer of control of Univision Communications Inc. interest to Broadcasting Media Partners LLC approved by FCC March 27, 2007.

Represented (legal): Covington & Burling.

Represented (engineering): SiteSafe.

Personnel:

Mario Carrera, General Manager.

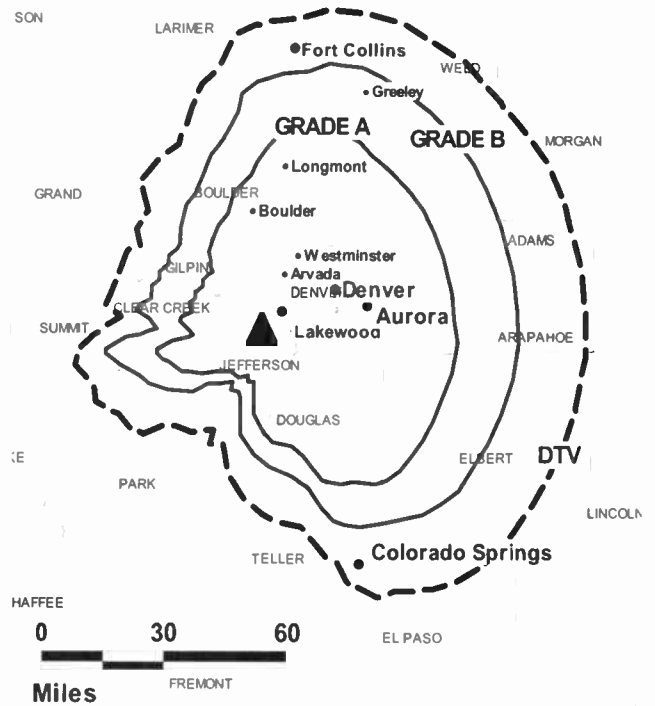
Don Daboub, General Sales Manager.

Bernarr Howell, Chief Engineer.

Erma Atencia, Traffic Manager.

City of License: Boulder. **Station DMA:** Denver, CO. **Rank:** 18.

KTFD-TV BMPCT-19960716KL GRANTED: 9/28/2005



© 2009 Warren Communications News

Circulation © 2008 Nielsen. Coverage based on Nielsen study.

GrandTotal	Cable TV Households	Non-cable TV Households	Total TV Households
Estimated Station Totals *	77,120	160,690	237,810
Average Weekly Circulation (2008)	4,781	13,953	18,734
Average Daily Circulation (2008)			7,248
Station DMA Total	Cable TV Households	Non-cable TV Households	Total TV Households
Estimated Station Totals *	77,120	160,690	237,810
Average Weekly Circulation (2008)	4,781	13,953	18,734
Average Daily Circulation (2008)			7,248

*Estimated station totals are sums of the Nielsen TV and Cable TV household estimates for each county in which the station registers viewing of more than 5% as per the Nielsen Survey Methods.

Colorado — Castle Rock

**KWHD
Ch. 53**

Network Service: IND.

Licensee: LeSea Broadcasting of Denver Inc., PO Box 12, 61300 S. Ironwood Rd, South Bend, IN 46624.

Studio: 12999 E. Jamison Circle, Englewood, CO 80112.

Mailing Address: 12999 E. Jamison Circle, Englewood, CO 80112.

Phone: 303-799-8853. **Fax:** 303-792-5303.

E-mail: dhsmith@leseaa.com

Web Site: http://www.kwhdtv53.com

Technical Facilities: Channel No. 53 (704-710 MHz). Authorized power: 5000-kw max. & 1000-kw horizontal visual, aural. Antenna: 634-ft above av. terrain, 328-ft. above ground, 6978-ft. above sea level.

Latitude	39°	25'	57"
Longitude	104°	39'	18"

Transmitter: 400 County Line Rd., Elizabeth.

Note: Latitude and longitude coordinates shown are based on the North American Datum of 1927 (NAD 27) as currently required by the Mass Media Bureau of the FCC.

Ownership: LeSea Broadcasting Corp. (Group Owner).

Began Operation: July 1, 1990.

Personnel:

Oan Smith, General Manager.

Ron Vincent, Chief Engineer.

Blaine Howerton, Production Manager.

Idell Stelly, Office Manager.

City of License: Castle Rock. **Station DMA:** Denver, CO. **Rank:** 18.

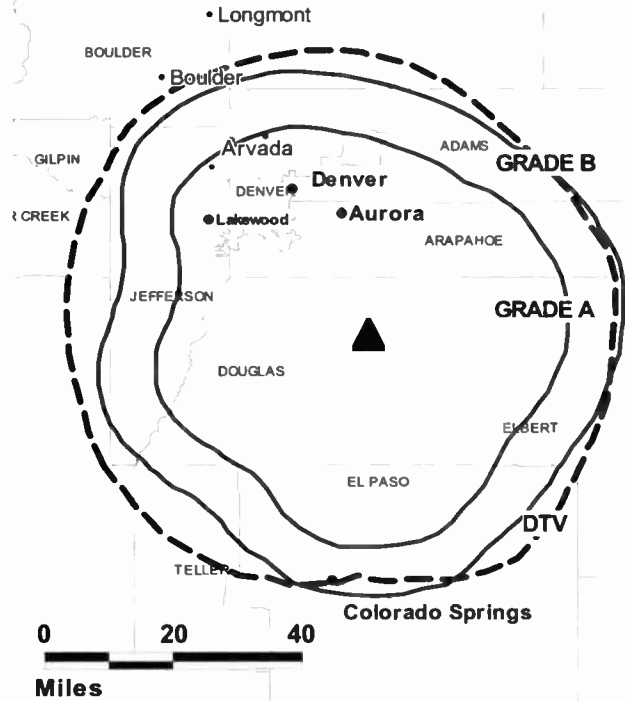
TELEVISION & CABLE
Factbook Online

continuous updates fully searchable easy to use

For more information call 800-771-9202 or visit www.warren-news.com

KWHD BPCT-19990922AAV GRANTED: 5/19/2000

MORG



© 2009 Warren Communications News

Circulation © 2008 Nielsen, Coverage based on Nielsen study.

GrandTotal	Cable TV Households	Non-cable TV Households	Total TV Households
Estimated Station Totals *	0	6,750	6,750
Average Weekly Circulation (2008)	0	455	455
Average Daily Circulation (2008)			47

Station OMA Total	Cable TV Households	Non-cable TV Households	Total TV Households
Estimated Station Totals *	0	6,750	6,750
Average Weekly Circulation (2008)	0	455	455
Average Daily Circulation (2008)			47

*Estimated station totals are sums of the Nielsen TV and Cable TV household estimates for each county in which the station registers viewing of more than 5% as per the Nielsen Survey Methods.

Colorado — Castle Rock

**KWHD-DT
Ch. 46**

Network Service: IND.

Licensee: LeSea Broadcasting of Denver Inc., PO Box 12, 61300 S. Ironwood Rd, South Bend, IN 46624.

Studio: 12999 E. Jamison Circle, Englewood, CO 80112.

Mailing Address: 12999 E. Jamison Circle, Englewood, CO 80112.

Phone: 303-799-8853; 574-291-8200 (corporate). **Fax:** 303-792-5303.

E-mail: dhsmith@leseas.com

Web Site: <http://www.kwhdtv53.com>

Technical Facilities: Channel No. 46 (662-668 MHz). Authorized power: 300-kw max. visual, aural. Antenna: 584-ft above av. terrain, 295-ft. above ground, 6945-ft. above sea level.

Latitude	39°	25'	57"
Longitude	104°	39'	18"

Note: Latitude and longitude coordinates shown are based on the North American Datum of 1927 (NAD 27) as currently required by the Mass Media Bureau of the FCC.

Ownership: LeSea Broadcasting Corp. (Group Owner).

Began Operation: March 21, 2003. Standard Definition.

Personnel:

Dan Smith, General Manager.

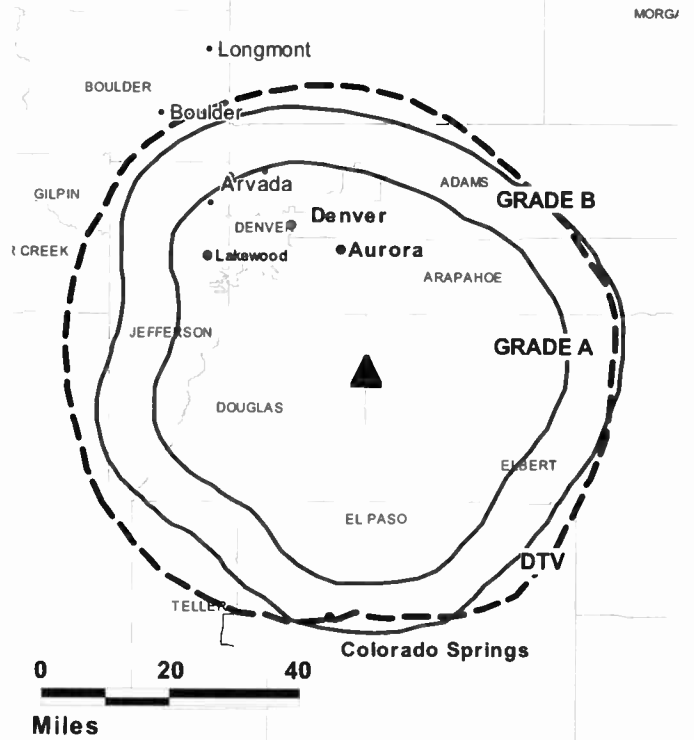
Ron Vincent, Chief Engineer.

Blaine Howerton, Production Manager.

Idell Stelly, Office Manager.

City of License: Castle Rock. **Station DMA:** Denver, CO. **Rank:** 18.

KWHD-DT BPCDT-19991005ABO GRANTED: 1/11/2001



© 2009 Warren Communications News

Nielsen Data: Not available.

Colorado — Colorado Springs

KKTV
Ch. 11

Network Service: CBS.

Licensee: Gray Television Licensee Inc., 1750 K St. NW, Suite 1200, Washington, DC 20006.

Studio: 3100 N. Nevada Ave., Colorado Springs, CO 80907.

Mailing Address: PO Box 2110, Colorado Springs, CO 80901.

Phone: 719-634-2844. **Fax:** 719-632-0808.

E-mail: tmerritt@kktv11news.com

Web Site: http://www.kktv.com

Technical Facilities: Channel No. 11 (198-204 MHz). Authorized power: 234-kw visual, 46.8-kw aural. Antenna: 2380-ft above av. terrain, 351-ft. above ground, 9786-ft. above sea level.

Latitude	38°	44'	41"
Longitude	104°	51'	41"

Transmitter: Cheyenne Mountain.

Note: Latitude and longitude coordinates shown are based on the North American Datum of 1927 (NAD 27) as currently required by the Mass Media Bureau of the FCC.

Satellite Earth Stations: Transmitter RCA; ADM, 6.1-meter C-band; Harris, 3.6-meter C-band; RCA, 4.6-meter Ku-band.

Ownership: Gray Television Inc. (Group Owner).

Began Operation: December 7, 1952. Sale to present owner by Benedek Broadcasting Co. LLC approved by FCC August 29, 2002 (Television Digest, Vol. 42:14). Sale to Benedek Broadcasting Co. LLC by The Ackerley Group approved by FCC April 16, 1999 (Vol. 39:1). Sale to The Ackerley Group by Capitol Broadcasting Co. approved by FCC January 18, 1983 (Vol. 22:44). Sale to Capitol by Willard W. Garvey approved June 4, 1969 (Vol. 9:23). Previous sale by James D. & Betty Z. Russell and Gifford Philips approved by FCC July 31, 1963 (Vol. 3:31).

Represented (sales): Continental Television Sales.

Represented (legal): Wiley Rein LLP.

Personnel:

Tim Merritt, General Manager.

Marion Houghton, General & National Sales Manager.

Jamie Davis, Local Sales Manager.

Liz Haltiwanger, News Director.

John Burrell, Chief Engineer.

Deborah Bullock, Business Manager.

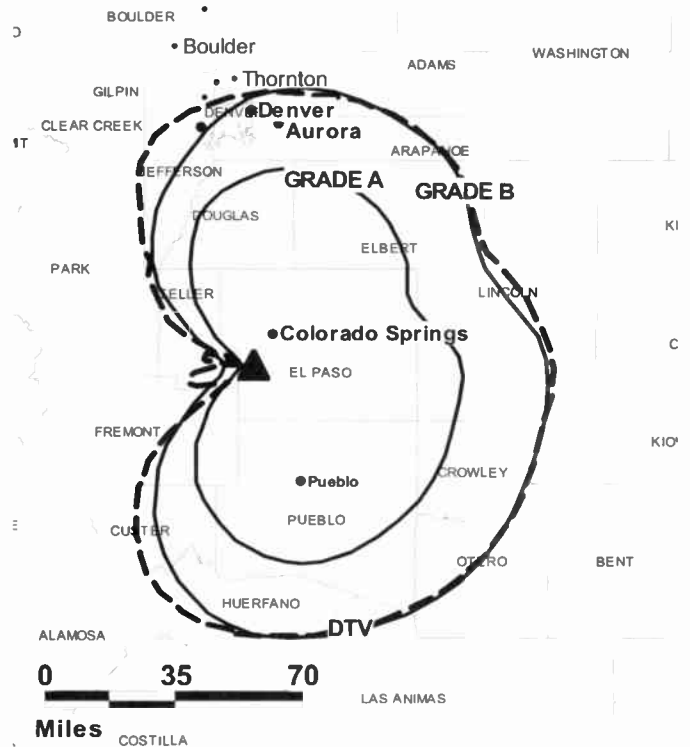
Emily Edwards, Operations Manager.

John Colling, Promotions Manager.

City of License: Colorado Springs. **Station DMA:** Colorado Springs-Pueblo, CO.

Rank: 91.

KKTV BPCT-2759 GRANTED: 4/27/1960



© 2009 Warren Communications News

Circulation © 2008 Nielsen. Coverage based on Nielsen study.

GrandTotal	Cable TV Households	Non-cable TV Households	Total TV Households
Estimated Station Totals *	151,760	174,780	326,540
Average Weekly Circulation (2008)	100,924	112,579	213,503
Average Daily Circulation (2008)			110,388
Station DMA Total	Cable TV Households	Non-cable TV Households	Total TV Households
Estimated Station Totals *	151,760	164,980	316,740
Average Weekly Circulation (2008)	100,924	111,602	212,526
Average Daily Circulation (2008)			110,205
Other DMA Total	Cable TV Households	Non-cable TV Households	Total TV Households
Estimated Station Totals *	0	9,800	9,800
Average Weekly Circulation (2008)	0	977	977
Average Daily Circulation (2008)			183

*Estimated station totals are sums of the Nielsen TV and Cable TV household estimates for each county in which the station registers viewing of more than 5% as per the Nielsen Survey Methods.

Colorado — Colorado Springs

KKTV-DT

Ch. 10

Network Service: MNT, CBS.

Licensee: Gray Television Licensee Inc., 1750 K St. NW, Suite 1200, Washington, DC 20006.

Studio: 3100 N. Nevada, Colorado Springs, CO 80907.

Mailing Address: PO Box 2110, Colorado Springs, CO 80901.

Phone: 719-634-2844. **Fax:** 719-632-0808.

E-mail: tmerritt@kktv11news.com

Web Site: <http://www.kktv.com>

Technical Facilities: Channel No. 10 (192-198 MHz). Authorized power: 20.1-kw visual, aural. Antenna: 2379-ft above av. terrain, 325-ft. above ground, 9764-ft. above sea level.

Latitude	38°	44'	41"
Longitude	104°	51'	41"

Note: Latitude and longitude coordinates shown are based on the North American Datum of 1927 (NAD 27) as currently required by the Mass Media Bureau of the FCC.

Ownership: Gray Television Inc. (Group Owner).

Began Operation: Station operating; no on-air date.

Represented (legal): Wiley Rein LLP.

Represented (sales): Continental Television Sales.

Personnel:

Tim Merritt, General Manager.

Marion Houghton, General & National Sales Manager.

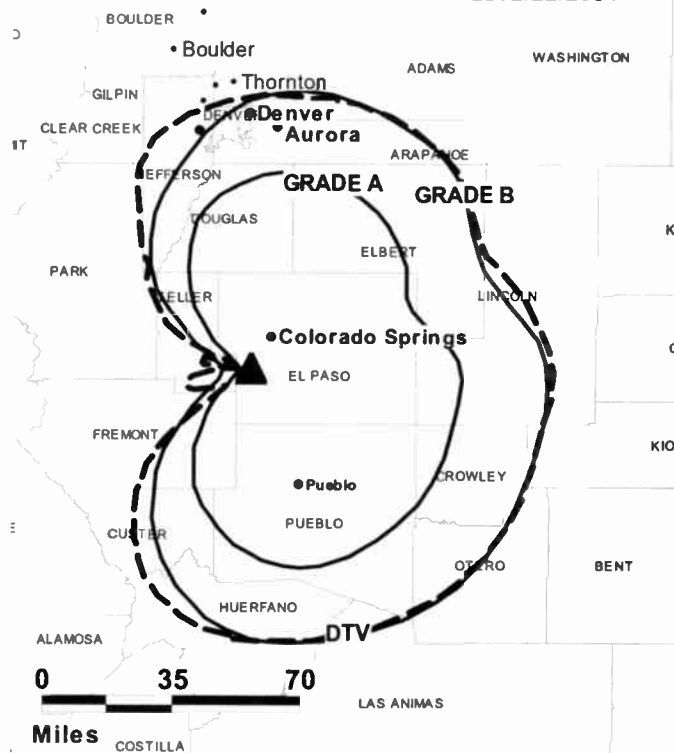
Jamie Davis, Local Sales Manager.

Liz Haltiwanger, News Director.

John Burrell, Chief Engineer.

Deborah Bullock, Business Manager.

KKTV-DT BPCDT-19991029ADY GRANTED: 2/22/2001



© 2009 Warren Communications News

Emily Edwards, Operations Manager.

John Colling, Promotions Manager.

City of License: Colorado Springs. **Station DMA:** Colorado Springs-Pueblo, CO.

Rank: 91.

Nielsen Data: Not available.

KRDO-DT

Ch. 24

Network Service: ABC.

Licensee: Pikes Peak Television Inc., 825 Edmond St., St. Joseph, MO 64501.

Studio: 399 S. 8th St., Colorado Springs, CO 80905.

Mailing Address: PO Box 1457, Colorado Springs, CO 80901-1457.

Phone: 719-632-1515. **Fax:** 719-520-0729.

E-mail: t.larson@krdo.com

Web Site: <http://www.krdo.com>

Technical Facilities: Channel No. 24 (530-536 MHz). Authorized power: 200-kw max. visual, aural. Antenna: 2215-ft above av. terrain, 138-ft. above ground, 9518-ft. above sea level.

Latitude	38°	44'	45.2"
Longitude	105°	51'	37.2"

Note: Latitude and longitude coordinates shown are based on the North American Datum of 1927 (NAD 27) as currently required by the Mass Media Bureau of the FCC.

Ownership: News Press & Gazette Co. (Group Owner).

Began Operation: Station operating; no on-air date

Represented (legal): Smithwick & Belendiuk PC.

Represented (sales): Blair Television.

Personnel:

Tim Larson, General Manager.

Kristen Porter, General Sales Manager.

Ed Brady, Local Sales Manager.

Linda Jones, National Sales Manager.

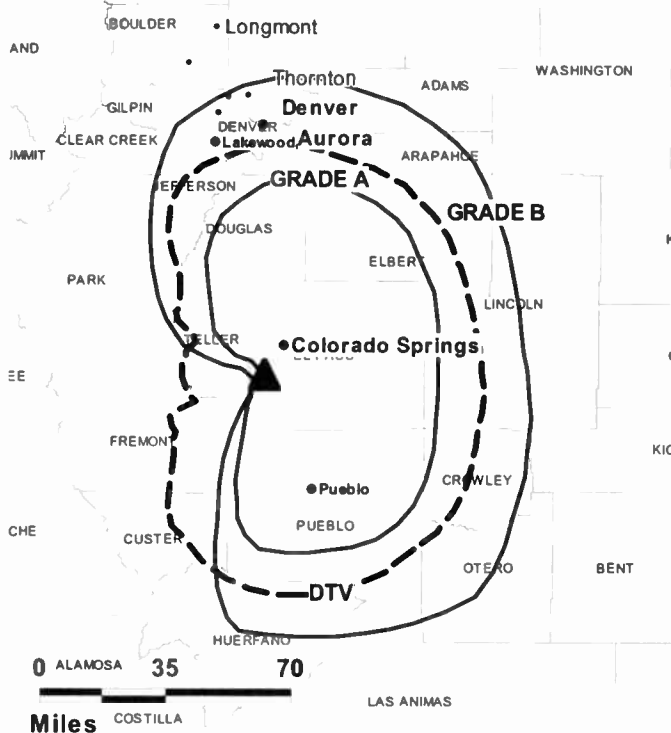
Jerry Killion, Promotion & Creative Services Director.

Dave Williams, Production Manager.

Dave Rose, News Director.

Joe Reed, Chief Engineer.

KRDO-DT BMPCDT-20050408ABJ GRANTED: 4/20/2005



© 2009 Warren Communications News

Sarah Udell, Traffic Manager.

Mike Lewis, Program Director.

City of License: Colorado Springs. **Station DMA:** Colorado Springs-Pueblo, CO.

Rank: 91.

Nielsen Data: Not available.

KRDO-TV
Ch. 13

Network Service: ABC.

Licensee: Pikes Peak Television Inc., 825 Edmond St, St. Joseph, MO 64501.

Studio: 399 S 8th St, Colorado Springs, CO 80905.

Mailing Address: 399 S 8th St, Colorado Springs, CO 80905.

Phone: 719-632-1515. **Fax:** 719-520-0729.

E-mail: t.larson@krdo.com

Web Site: http://www.krdo.com

Technical Facilities: Channel No. 13 (210-216 MHz). Authorized power: 282-kw visual, 56.4-kw aural. Antenna: 2140-ft above av. terrain, 153-ft. above ground, 9563-ft. above sea level.

Latitude	38°	44'	47"
Longitude	104°	51'	37"

Transmitter: Cheyenne Mountain.

Note: Latitude and longitude coordinates shown are based on the North American Datum of 1927 (NAD 27) as currently required by the Mass Media Bureau of the FCC.

Satellite Earth Stations: Transmitter RCA; Andrew, 7.3-meter C-band; AFC, 3.9-meter Ku-band; Andrew, 4.3-meter C-band; Comtech, 4.5-meter KC-band; Standard Communications, M/A-Com, Avantek receivers.

Ownership: News Press & Gazette Co. (Group Owner).

Began Operation: September 21, 1953. Sale to present owner by Pikes Peak Broadcasting Co. approved by FCC May 30, 2006. Sale to Pikes Peak Broadcasting Co. by Joseph H. Rohrer approved by FCC December 1, 1954.

Represented (sales): Blair Television.

Represented (legal): Smithwick & Belendiuk PC.

Personnel:

Tim Larson, General Manager.

Kristen Porter, General Sales Manager.

Ed Brady, Local Sales Manager.

Linda Jones, National Sales Manager.

Dave Rose, News Director.

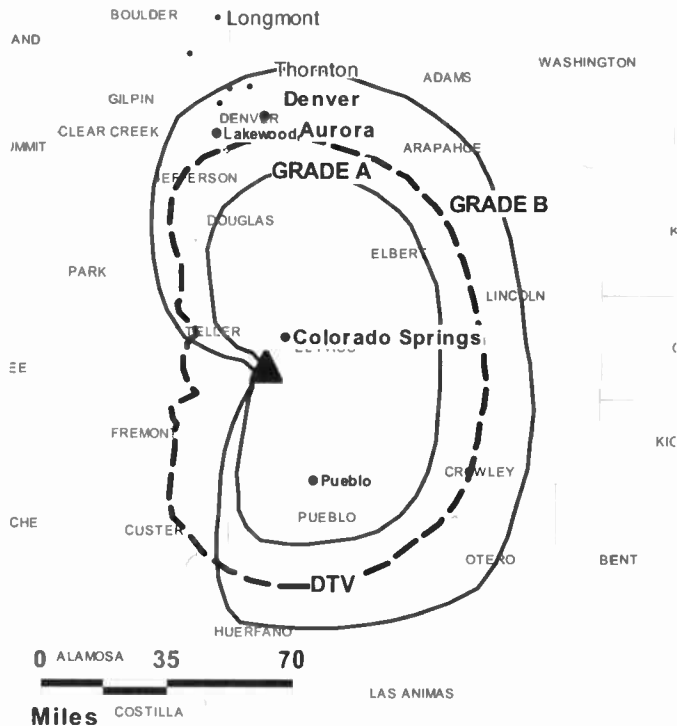
Joe Reed, Chief Engineer.

Jerry Killion, Promotion & Creative Services Director.

Dave Williams, Production Manager.

Kepper, Tupper & Company
We brokered the sale of KRDO-TV
 112 High Ridge Ave. Ridgefield, CT 203-431-3366
 Kepper-Tupper.com

KRDO-TV BPCT-19800410KK GRANTED: 7/22/1980



© 2009 Warren Communications News

Sarah Udell, Traffic Manager.

Mike Lewis, Program Manager.

City of License: Colorado Springs. Station DMA: Colorado Springs-Pueblo, CO.

Rank: 91.

Circulation © 2008 Nielsen. Coverage based on Nielsen study.

GrandTotal	Cable TV Households	Non-cable TV Households	Total TV Households
Estimated Station Totals *	154,850	164,980	319,830
Average Weekly Circulation (2008)	89,234	104,280	193,514
Average Daily Circulation (2008)			88,239

Station DMA Total	Cable TV Households	Non-cable TV Households	Total TV Households
Estimated Station Totals *	151,760	164,980	316,740
Average Weekly Circulation (2008)	88,606	104,280	192,886
Average Daily Circulation (2008)			88,149

Other DMA Total	Cable TV Households	Non-cable TV Households	Total TV Households
Estimated Station Totals *	3,090	0	3,090
Average Weekly Circulation (2008)	628	0	628
Average Daily Circulation (2008)			90

*Estimated station totals are sums of the Nielsen TV and Cable TV household estimates for each county in which the station registers viewing of more than 5% as per the Nielsen Survey Methods.

KXRM-DT

Ch. 22

Network Service: FOX.

Licensee: Barrington Colorado Springs License LLC, 2500 W. Higgins Rd., Suite 880, Hoffman Estates, IL 60195.

Studio: 560 Wooten Rd., Colorado Springs, CO 80863.

Mailing Address: 560 Wooten Rd., Colorado Springs, CO 80915.

Phone: 719-596-2100. **Fax:** 719-591-4180.

E-mail: sdant@kxrm.com

Web Site: <http://www.kxrm.com>

Technical Facilities: Channel No. 22 (518-524 MHz). Authorized power: 51-kw max. visual, aural. Antenna: 2103-ft above av. terrain, 91-ft. above ground, 9500-ft. above sea level.

Latitude	38°	44'	43"
Longitude	104°	51'	40"

Note: Latitude and longitude coordinates shown are based on the North American Datum of 1927 (NAD 27) as currently required by the Mass Media Bureau of the FCC.

Ownership: Pilot Group LP (Group Owner).

Began Operation: July 7, 2003. Standard Definition.

Represented (legal): Paul Hastings.

Represented (sales): TeleRep Inc.

Personnel:

Steve Dant, Vice President & General Manager.

Dan Corken, General & Local Sales Manager.

Kim Holzer, Local Sales Manager.

Leanne Franke, National Sales Manager.

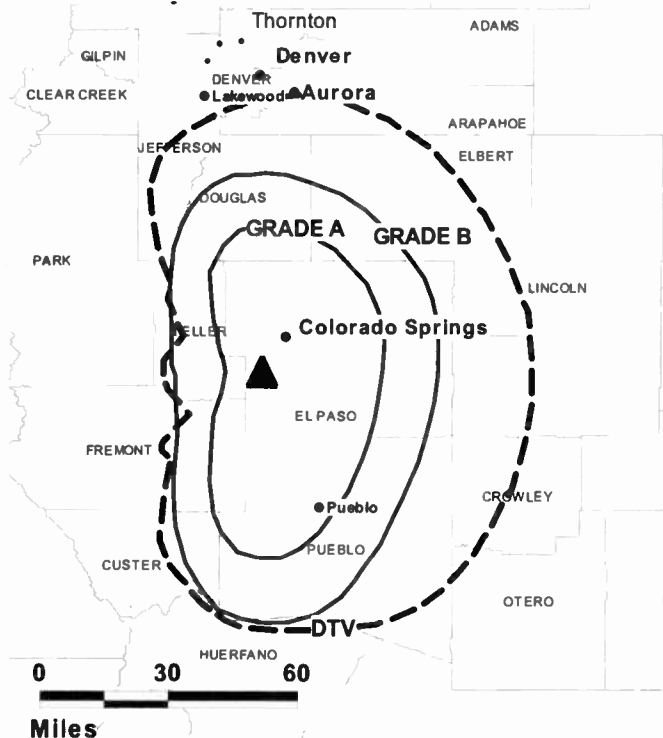
Joe Cole, News Director.

Matt Gertsner, Chief Engineer.

Patty Clements, Program Director.

Amy Hunter, Promotion Manager.

KXRM-DT BMAPCDT-20020829AAB GRANTED: 9/27/2002



© 2009 Warren Communications News

Trip Uhalt, Production Manager.

Macie Angel, Traffic Manager.

Shane Crigger, News Producer.

City of License: Colorado Springs. **Station DMA:** Colorado Springs-Pueblo, CO.

Rank: 91.

Nielsen Data: Not available.

KXRM-TV
Ch. 21

Network Service: FOX.

Licensee: Barrington Colorado Springs License LLC, 2500 W. Higgins Rd., Suite 880, Hoffman Estates, IL 60195.

Studio: 560 Wooten Rd., Colorado Springs, CO 80915.

Mailing Address: 560 Wooten Rd., Colorado Springs, CO 80915.

Phone: 719-596-2100. **Fax:** 719-591-4180.

E-mail: sdant@kxrm.com

Web Site: http://www.kxrm.com

Technical Facilities: Channel No. 21 (512-518 MHz). Authorized power: 1000-kw max. visual, aural. Antenna: 2152-ft above av. terrain, 128-ft. above ground, 9537-ft. above sea level.

Latitude 38° 44' 43"
Longitude 104° 51' 40"

Transmitter: Bldg. No. 29, Cheyenne Mountain.

Note: Latitude and longitude coordinates shown are based on the North American Datum of 1927 (NAD 27) as currently required by the Mass Media Bureau of the FCC.

Satellite Earth Station: Prodelin, 12-meter; RCA, Microdyne receivers.

Ownership: Pilot Group LP (Group Owner).

Began Operation: January 22, 1985. Sale to present owner by Raycom Media Inc. approved by FCC June 13, 2006. Sale to Raycom Media Inc. from KXRM Partnership approved by FCC February 15, 2000.

Represented (sales): TeleRep Inc.

Represented (legal): Paul Hastings.

Personnel:

Steve Dant, Vice President & General Manager.

Dan Corken, General & Local Sales Manager.

Kim Holzer, Local Sales Manager.

Leanne Franke, National Sales Manager.

Joe Cole, News Director.

Matt Gertsner, Chief Engineer.

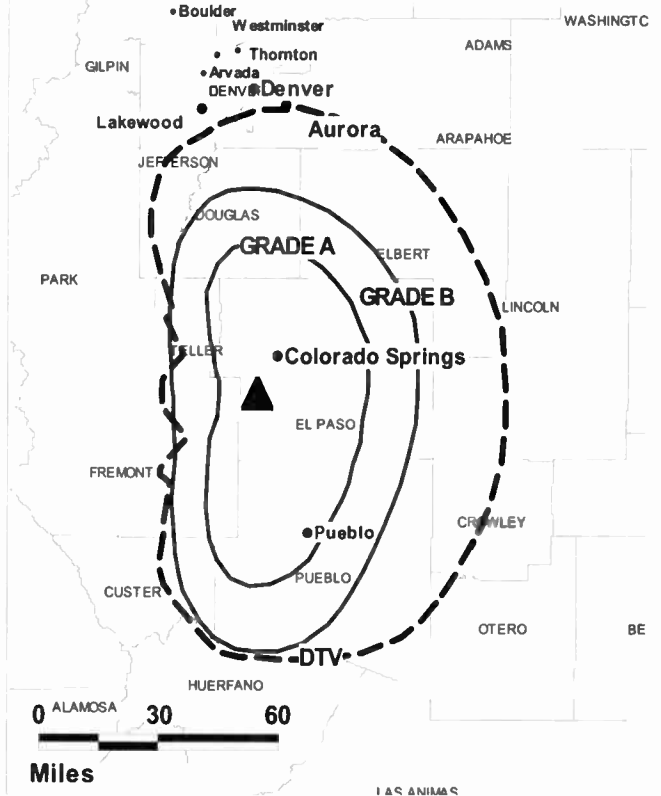
Patty Clements, Program Director.

Kepper, Tupper & Company

We brokered the sale of KXRM-TV

112 High Ridge Avenue, Ridgefield, CT (203)431-3366

KXRM-TV BPCT-19941202KO GRANTED: 9/8/1995



© 2009 Warren Communications News

Amy Hunter, Promotion Manager.

Trip Uhalt, Production Manager.

Macie Angel, Traffic Manager.

Shane Crigger, News Producer.

City of License: Colorado Springs. **Station DMA:** Colorado Springs-Pueblo, CO.

Rank: 91.

Circulation © 2008 Nielsen. Coverage based on Nielsen study.

GrandTotal	Cable TV Households	Non-cable TV Households	Total TV Households
Estimated Station Totals *	151,610	164,980	316,590
Average Weekly Circulation (2008)	81,493	97,174	178,667
Average Daily Circulation (2008)			64,530

Station OMA Total	Cable TV Households	Non-cable TV Households	Total TV Households
Estimated Station Totals *	151,610	164,980	316,590
Average Weekly Circulation (2008)	81,493	97,174	178,667
Average Daily Circulation (2008)			64,530

*Estimated station totals are sums of the Nielsen TV and Cable TV household estimates for each county in which the station registers viewing of more than 5% as per the Nielsen Survey Methods.

KCEC

Ch. 50

Network Service: UNV.

Licensee: Entravision Holdings LLC, 11900 Olympic Blvd., Suite 590, Los Angeles, CA 90064.

Studio: 777 Grant, 5th Floor, Denver, CO 80203.

Mailing Address: 777 Grant St., 5th Floor, Denver, CO 80203.

Phone: 303-832-0050. **Fax:** 303-832-3410.

E-mail: noticiascolorado@univision.net

Technical Facilities: Channel No. 50 (686-692 MHz). Authorized power: 2510-kw max. visual, aural. Antenna: 758-ft above av. terrain, 128-ft. above ground, 7375-ft. above sea level.

Latitude 39° 43' 58"
 Longitude 105° 14' 08"

Note: Latitude and longitude coordinates shown are based on the North American Datum of 1927 (NAD 27) as currently required by the Mass Media Bureau of the FCC.

Satellite Earth Station: Transmitter Varian; Miralite, 5-meter C-band.

Ownership: Entravision Communications Corp. (Group Owner).

Began Operation: October 18, 1990.

Represented (legal): Thompson Hine LLP.

Personnel:

Mario Carrera, General Manager.

Don Daboub, General Sales Manager.

Jose Luis Benevente, National Sales Manager.

Rodolfo Cardenas, News Director.

Wayne Wicks, Chief Engineer.

Mary Klein, Business Manager.

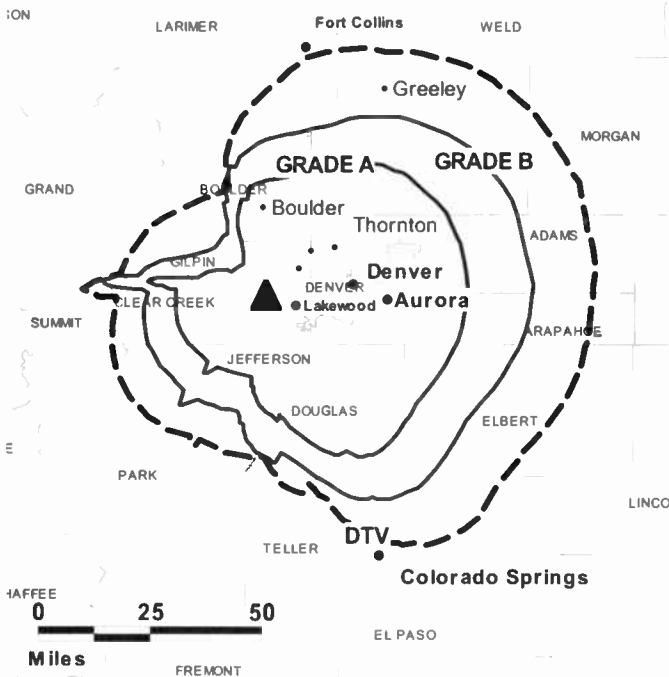
Erma Atencia, Program Director & Traffic Manager.

Luis Canela, Promotion Director.

Jaime Moreno, Research Director.

City of License: Denver. **Station DMA:** Denver, CO. **Rank:** 18.

KCEC BPCT-20010116AHO GRANTED: 4/2/2002



Circulation © 2008 Nielsen. Coverage based on Nielsen study.

GrandTotal	Cable TV Households	Non-cable TV Households	Total TV Households
Estimated Station Totals *	226,500	247,550	474,050
Average Weekly Circulation (2008)	16,660	23,096	39,756
Average Daily Circulation (2008)			28,177
Station DMA Total	Cable TV Households	Non-cable TV Households	Total TV Households
Estimated Station Totals *	226,500	247,550	474,050
Average Weekly Circulation (2008)	16,660	23,096	39,756
Average Daily Circulation (2008)			28,177

*Estimated station totals are sums of the Nielsen TV and Cable TV household estimates for each county in which the station registers viewing of more than 5% as per the Nielsen Survey Methods.

KCEC-DT
Ch. 51

Network Service: UNV.

Grantee: Entravision Holdings LLC, 11900 Olympic Blvd., Suite 590, Los Angeles, CA 90064.

Studio: 777 Grant St., 5th Floor, Denver, CO 80203.

Mailing Address: 777 Grant St., 5th Floor, Denver, CO 80203.

Phone: 303-832-0050. **Fax:** 303-832-3410.

E-mail: noticiascolorado@univision.net

Technical Facilities: Channel No. 51 (692-698 MHz). Authorized power: 900-kw max. visual, aural. Antenna: 763-ft above av. terrain, 128-ft. above ground, 7378-ft. above sea level.

Latitude	39°	43'	58"
Longitude	105°	14'	08"

Note: Latitude and longitude coordinates shown are based on the North American Datum of 1927 (NAD 27) as currently required by the Mass Media Bureau of the FCC.

Ownership: Entravision Communications Corp. (Group Owner).

Began Operation: Station operating under Special Temporary Authority at 10-kw max. visual; no on-air date

Personnel:

Mario Carrera, General Manager.

Don Daboub, General Sales Manager.

Jose Luis Benevente, National Sales Manager.

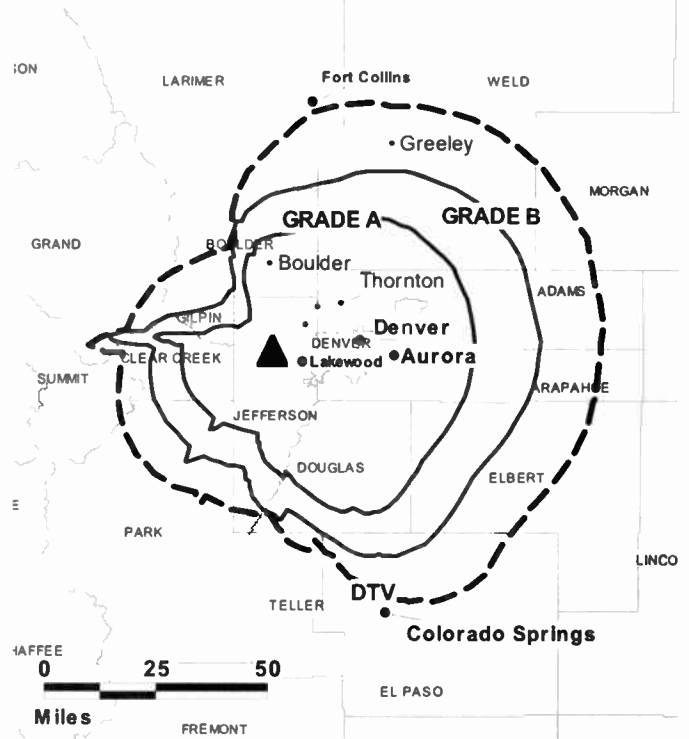
Rudolfo Cardenas, News Director.

Wayne Wicks, Chief Engineer.

Mary Klein, Business Manager.

Erma Atencia, Program Director & Traffic Manager.

KCEC-DT BPCDT-19991029ACN GRANTED: 2/10/2004



© 2009 Warren Communications News

Luis Canela, Promotion Director.

Jaime Moreno, Research Director.

City of License: Denver. **Station DMA:** Denver, CO. **Rank:** 18.

Nielsen Data: Not available.

KCNC-DT
Ch. 35

Network Service: CBS.

Grantee: CBS Television Stations Inc., 2000 K St. NW, Suite 725, Washington, DC 20006.

Studio: 1044 Lincoln St., Denver, CO 80203.

Mailing Address: 1044 Lincoln St., Denver, CO 80203.

Phone: 303-861-4444. **Fax:** 303-830-6380 (news).

E-mail: wfdehaven@cbs.com

Web Site: <http://www.cbs4denver.com>

Technical Facilities: Channel No. 35 (596-602 MHz). Authorized power: 978-kw max. visual, aural. Antenna: 1224-ft above av. terrain, 699-ft. above ground, 7818-ft. above sea level.

Latitude	39°	43'	51"
Longitude	105°	13'	54"

Requests CP for change to 1000-kw max. visual, 1227-ft above av. terrain, 705-ft. above ground, 7821-ft. above sea level; BPCDT-20080616ABP.

Note: Latitude and longitude coordinates shown are based on the North American Datum of 1927 (NAD 27) as currently required by the Mass Media Bureau of the FCC.

Ownership: CBS Corp. (Group Owner).

Began Operation: October 30, 2001. High Definition.

Represented (legal): Leventhal, Senter & Lerman PLLC.

Personnel:

Wait DeHaven, Vice President & General Manager.

Debbie CdeBaca, Marketing Director.

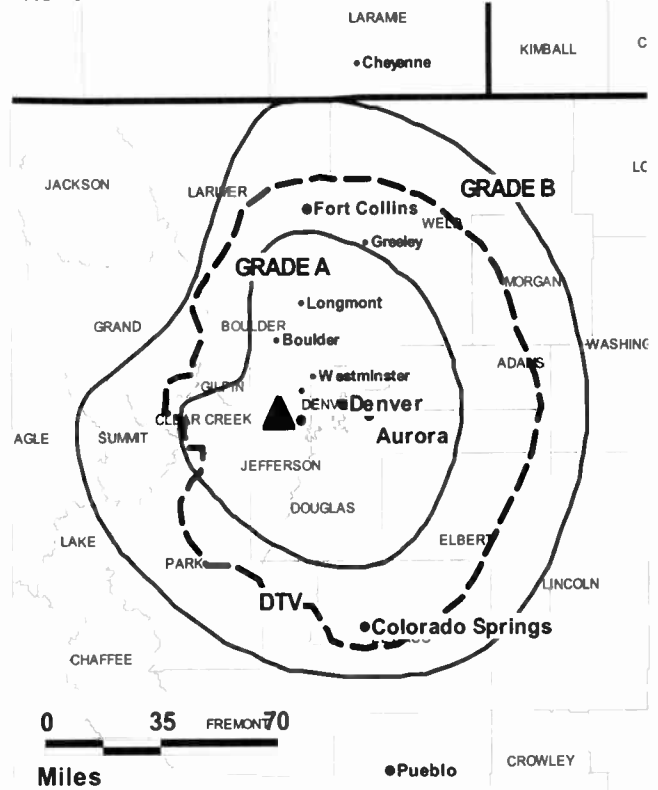
David Rash, Sales Director.

Cathy Considine, Local Sales Manager.

Tim Wieland, News Director.

Elaine Torres, Public Affairs Director.

KCNC-DT BPCDT-20080616ABP GRANTED: 7/23/2008



David Layne, Chief Engineer.

Marjorie Smelt, Controller.

Wendy Holmes, Program Director.

City of License: Denver. **Station DMA:** Denver, CO. **Rank:** 18.

Nielsen Data: Not available.

KCNC-TV
Ch. 4

Network Service: CBS.

Licensee: CBS Television Stations Inc., 2000 K St. NW, Suite 725, Washington, DC 20006.

Studio: 1044 Lincoln St., Denver, CO 80203.

Mailing Address: 1044 Lincoln St., Denver, CO 80203.

Phone: 303-861-4444. **Fax:** 303-830-6380 (news).

E-mail: wfdehaven@cbs.com

Web Site: <http://www.cbs4denver.com>

Technical Facilities: Channel No. 4 (66-72 MHz). Authorized power: 100-kw visual, 15.1-kw aural. Antenna: 1480-ft above av. terrain, 8077-ft. above sea level.

Latitude	39°	43'	48"
Longitude	105°	14'	02"

Holds CP for change to 1224-ft above av. terrain, 699-ft. above ground, 7818-ft. above sea level; lat. 39° 43' 51", long. 105° 13' 54", BPCT-20020909AAT.

Note: Latitude and longitude coordinates shown are based on the North American Datum of 1927 (NAD 27) as currently required by the Mass Media Bureau of the FCC.

Multichannel TV Sound: Stereo and separate audio program.

Satellite Earth Stations: Transmitter Harris; Scientific-Atlanta, 10-meter C-band; RCA, 3-meter Ku-band; Harris, 3-meter Ku-band; Andrew, 4.2-meter Ku-band; Standard Communications, Scientific-Atlanta receivers.

Ownership: CBS Corp. (Group Owner).

Began Operation: December 24, 1953. Sale to present owner by CBS Inc. approved by FCC May 3, 2000. Sale to CBS Inc. by National Broadcasting Co. approved by FCC August 16, 1995 (Television Digest, Vol. 34:48; 35:34). Sale to General Electric Broadcasting by Metropolitan Television Co. approved by FCC June 5, 1968 (Television Digest, Vol. 8:24). Previous ownership lineup resulted when on November 12, 1964 FCC approved sale back to Metropolitan TV Co. of the 52.5% of stock held by Bob Hope and Associates.

Represented (sales): CBS Television Network (Sales).

Represented (legal): Leventhal, Senter & Lerman PLLC.

Personnel:

Walt DeHaven, Vice President & General Manager.

David Rash, Sales Director.

Cathy Considine, Local Sales Manager.

Tim Wieland, News Director.

Debbie CdeBaca, Marketing Director.

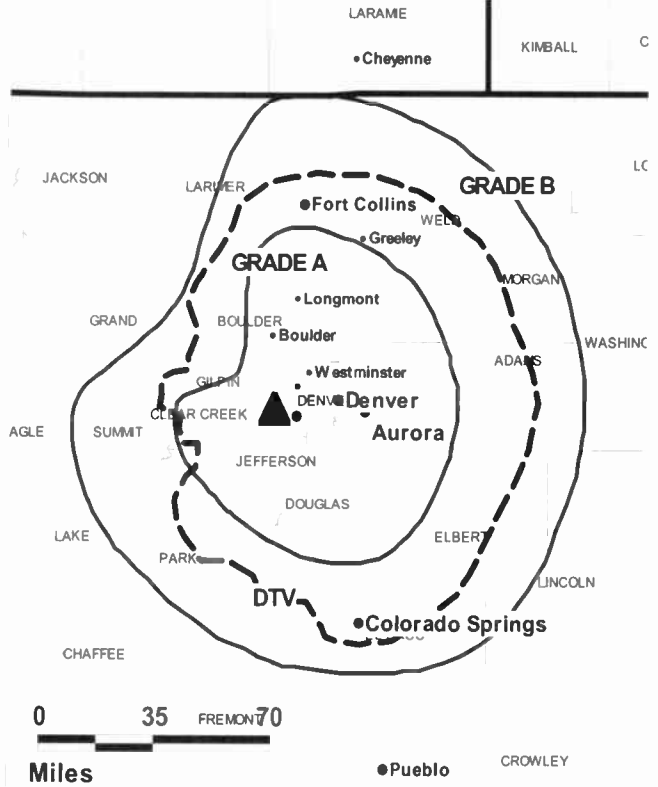
David Layne, Chief Engineer.

Elaine Torres, Public Affairs Director.

Marjorie Smelt, Controller.

Wendy Holmes, Program Director.

KCNC-TV BPCT-20020909AAT GRANTED: 11/6/2003



© 2009 Warren Communications News

City of License: Denver. **Station DMA:** Denver, CO. **Rank:** 18.

Circulation © 2008 Nielsen. Coverage based on Nielsen study.

GrandTotal	Cable TV Households	Non-cable TV Households	Total TV Households
Estimated Station Totals *	877,080	603,480	1,480,560
Average Weekly Circulation (2008)	507,620	334,494	842,114
Average Daily Circulation (2008)			386,150
Station DMA Total	Cable TV Households	Non-cable TV Households	Total TV Households
Estimated Station Totals *	793,650	577,330	1,370,980
Average Weekly Circulation (2008)	496,465	332,055	828,520
Average Daily Circulation (2008)			382,740
Other DMA Total	Cable TV Households	Non-cable TV Households	Total TV Households
Estimated Station Totals *	83,430	26,150	109,580
Average Weekly Circulation (2008)	11,155	2,439	13,594
Average Daily Circulation (2008)			3,410

*Estimated station totals are sums of the Nielsen TV and Cable TV household estimates for each county in which the station registers viewing of more than 5% as per the Nielsen Survey Methods.

KDVR

Ch. 31

(Operates satellite KFCT, Fort Collins)

Network Service: FOX.

Licensee: Community Television of Colorado License LLC, 1717 Dixie Hwy, Ste 650, Fort Wright, KY 41011.

Studio: 100 E Speer Blvd, Denver, CO 80203.

Mailing Address: 100 E Speer Blvd, Denver, CO 80203.

Phone: 303-566-7600; 303-595-3131. **Fax:** 303-566-7631.

E-mail: steve.wilkerson@foxtv.com

Web Site: http://www.myfoxcolorado.com

Technical Facilities: Channel No. 31 (572-578 MHz). Authorized power: 5000-kw max. visual, 500-kw aural. Antenna: 1038-ft above av. terrain, 375-ft. above ground, 7730-ft. above sea level.

Latitude 39° 43' 45"
 Longitude 105° 14' 12"

Transmitter: Lookout Mountain, near Golden.

Note: Latitude and longitude coordinates shown are based on the North American Datum of 1927 (NAD 27) as currently required by the Mass Media Bureau of the FCC.

Satellite Earth Station: Transmitter Townsend; Scientific-Atlanta, 7-meter C-band; Scientific-Atlanta receivers.

Ownership: Local TV Holdings LLC (Group Owner).

Began Operation: August 10, 1983. Sale to present owner by Fox Television Stations Inc. approved by FCC June 9, 2008. Sale to Fox Television Stations Inc. by Centennial Broadcasting Corp. (then Channel 31 Licensee Corp.) approved by FCC June 13, 1995. Transfer of control from BMA Corp. to Chase Communications Inc. approved by FCC December 29, 1989. Sale to Centennial Broadcasting Corp. by Lub Television Associates approved by FCC September 15, 1982.

Represented (legal): Dow Lohnes PLLC.

Represented (sales): Fox Stations Sales Inc.

Personnel:

Bill Schneider, General Manager.

Jennifer Aguirre, Vice President, Finance & Administration.

Steve Wilkerson, General Sales Manager.

Donna D'Amico, Local Sales Manager.

Kerry Lewis, National Sales Manager.

Peter Bangas, Chief Engineer.

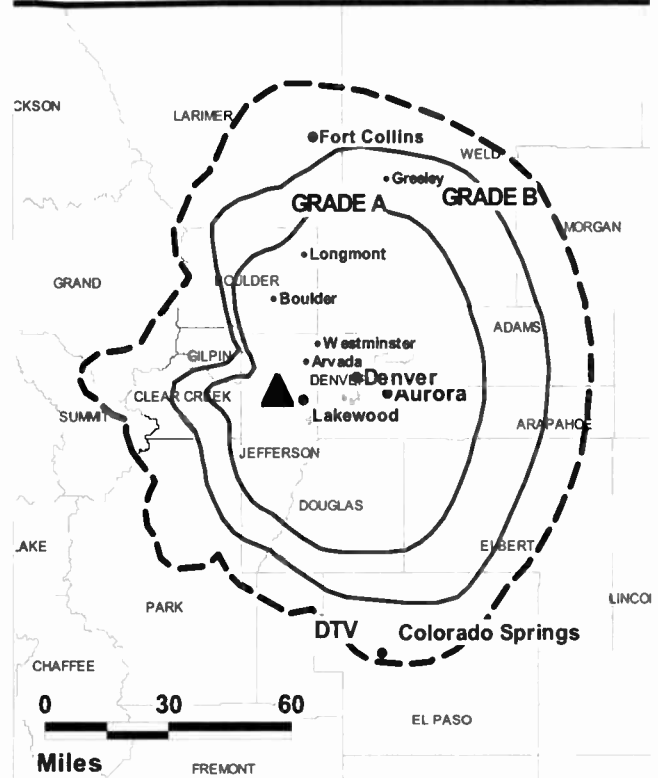
Brad Remington, News Director.

Kevin Scofield, News Operations Manager.

Garrett Sailer, Program Manager.

Clyde Becker, Creative Services Director.

KDVR BMPCT-19830307KG GRANTED: 3/29/1983



Patti Brady, Traffic Manager.

City of License: Denver. **Station DMA:** Denver, CO. **Rank:** 18.

Circulation © 2008 Nielsen. Coverage based on Nielsen study.

GrandTotal	Cable TV Households	Non-cable TV Households	Total TV Households
Estimated Station Totals *	823,840	587,510	1,411,350
Average Weekly Circulation (2008)	407,236	261,640	668,876
Average Daily Circulation (2008)			235,879
Station DMA Total	Cable TV Households	Non-cable TV Households	Total TV Households
Estimated Station Totals *	793,650	577,330	1,370,980
Average Weekly Circulation (2008)	398,191	260,709	658,900
Average Daily Circulation (2008)			234,428
Other DMA Total	Cable TV Households	Non-cable TV Households	Total TV Households
Estimated Station Totals *	30,190	10,180	40,370
Average Weekly Circulation (2008)	9,045	931	9,976
Average Daily Circulation (2008)			1,451

*Estimated station totals are sums of the Nielsen TV and Cable TV household estimates for each county in which the station registers viewing of more than 5% as per the Nielsen Survey Methods.

KDVR-DT
Ch. 32

Network Service: FOX.

Licensee: Community Television of Colorado License LLC, 1717 Dixie Hwy, Ste 650, Fort Wright, KY 41011.

Studio: 100 E Speer Blvd, Denver, CO 80203.

Mailing Address: 100 E Speer Blvd, Denver, CO 80203.

Phone: 303-566-7600; 303-595-3131. **Fax:** 303-566-7631.

E-mail: steve.wilkerson@foxtv.com

Web Site: <http://www.myfoxcolorado.com>

Technical Facilities: Channel No. 32 (578-584 MHz). Authorized power: 223.3-kw max. visual, aural. Antenna: 971-ft above av. terrain, 266-ft. above ground, 7621-ft. above sea level.

Latitude	39°	43'	45"
Longitude	105°	14'	12"

Holds CP for change to 1000-kw max. visual, 1030-ft above av. terrain, 266-ft. above ground, 7621-ft. above sea level; BPCDT-20080207APA.

Transmitter: 21214 Cedar Lake Rd., Golden.

Note: Latitude and longitude coordinates shown are based on the North American Datum of 1927 (NAD 27) as currently required by the Mass Media Bureau of the FCC.

Ownership: Local TV Holdings LLC (Group Owner).

Began Operation: November 1, 1999. Standard Definition.

Represented (sales): Settel Inc.

Represented (legal): Dow Lohnes PLLC.

Personnel:

Bill Schneider, General Manager.

Jennifer Aguirre, Vice President, Finance & Administration.

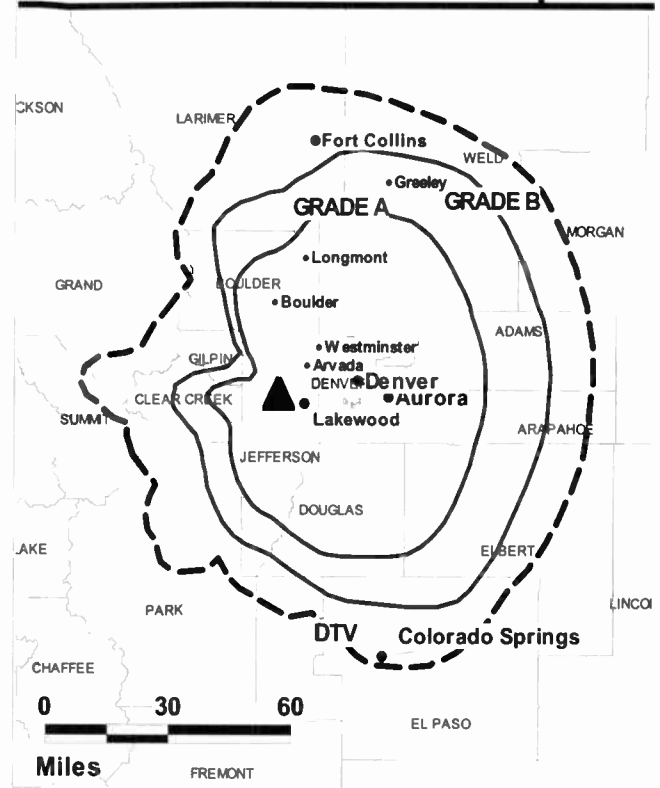
Steve Wilkerson, General Sales Manager.

Donna D'Amico, Local Sales Manager.

Kerry Lewis, National Sales Manager.

Peter Bangas, Chief Engineer.

KDVR-DT BMPCDT-20080620AND GRANTED: 8/15/2008



© 2009 Warren Communications News

Kevin Scofield, News Operations Manager.

Brad Remington, News Director.

Garrett Sailer, Program Manager.

Clyde Becker, Creative Services Director.

Patti Brady, Traffic Manager.

City of License: Denver. **Station DMA:** Denver, CO. **Rank:** 18.

Nielsen Data: Not available.

KMGH-DT
Ch. 17

Network Service: ABC.

Grantee: McGraw-Hill Broadcasting Co. Inc., 123 Speer Blvd., Denver, CO 80203.

Studio: 123 E. Speer Blvd., Denver, CO 80203.

Mailing Address: 123 E. Speer Blvd., Denver, CO 80203.

Phone: 303-832-7777. **Fax:** 303-832-0104.

E-mail: mickey.petty@kmgh.com

Web Site: <http://www.thedenverchannel.com>

Technical Facilities: Channel No. 17 (488-494 MHz). Authorized power: 1000-kw max. visual, aural. Antenna: 968-ft above av. terrain, 440-ft. above ground, 7559-ft. above sea level.

Latitude	39°	43'	50.60"
Longitude	105°	13'	53.60"

Requests CP for change to 27-kw visual; BPCDT-20080619AIY.

Holds CP for change to channel number 7, 2.8-kw visual, 1178-ft above av. terrain, 650-ft. above ground, 7769-ft. above sea level; BPCDT-20080331AEN.

Transmitter: Lookout Mountain, 1.4-mi. SW of Golden.

Note: Latitude and longitude coordinates shown are based on the North American Datum of 1927 (NAD 27) as currently required by the Mass Media Bureau of the FCC.

Ownership: McGraw-Hill Broadcasting Co. Inc. (Group Owner).

Began Operation: April 15, 2001. Standard Definition. Station plans to broadcast digitally on its analog channel allotment.

Personnel:

Byron Grandy, Station Manager.

Missy Everson, General Sales Manager.

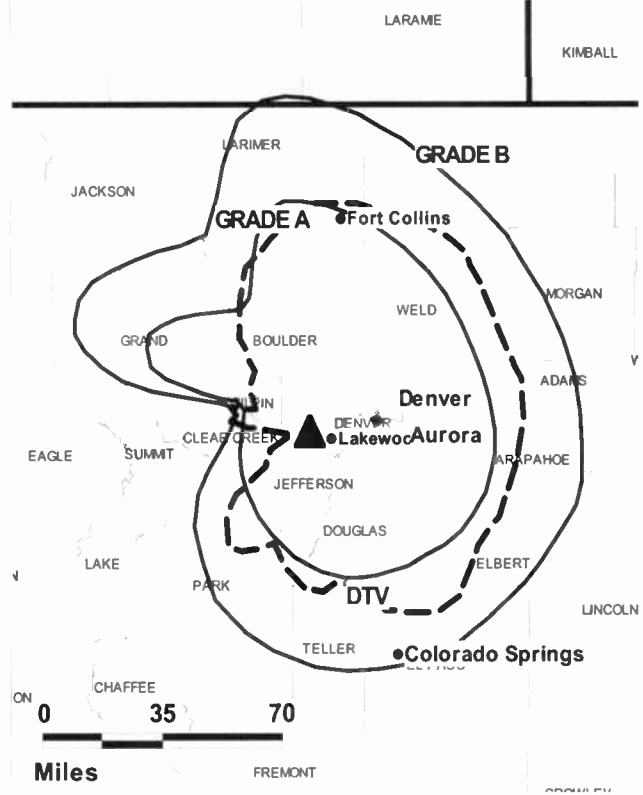
Sheryl Personett, Local Sales Manager.

Robin Hoffman, Senior Executive Producer.

Thomas Rick Craddock, Chief Engineer.

Lori Miller, Business Manager.

KMGH-DT BPCDT-20080331AEN GRANTED: 5/6/2008



Linda Bayley, Development, Programming & Creative Services Director.

Jay Maloney, Creative Services Director.

Lisa Jones, Traffic Manager.

City of License: Denver. **Station DMA:** Denver, CO. **Rank:** 18.

Nielsen Data: Not available.

KMGH-TV
Ch. 7

Network Service: ABC.

Licensee: McGraw-Hill Broadcasting Co. Inc., 123 Speer Blvd., Denver, CO 80203.

Studio: 123 Speer Blvd., Denver, CO 80203.

Mailing Address: 123 E. Speer Blvd., Denver, CO 80203.

Phone: 303-832-7777. **Fax:** 303-832-0104.

E-mail: mickey_petty@kmgh.com

Web Site: http://www.thedenverchannel.com

Technical Facilities: Channel No. 7 (174-180 MHz). Authorized power: 316-kw visual, 50-kw aural. Antenna: 1017-ft above av. terrain, 249-ft. above ground, 7664-ft. above sea level.

Latitude 39° 43' 46"
Longitude 105° 14' 12"

Holds CP for change to 1175-ft above av. terrain, 646-ft. above ground, 7766-ft. above sea level; lat. 39° 43' 50.60", long. 105° 13' 53.60", BPCT-20020801ABC.

Transmitter: Cedar Lake Rd., Lookout Mountain.

Note: Latitude and longitude coordinates shown are based on the North American Datum of 1927 (NAD 27) as currently required by the Mass Media Bureau of the FCC.

Multichannel TV Sound: Stereo only.

Satellite Earth Stations: Transmitter Harris; Vertex, 6.1-meter Ku-band; Scientific-Atlanta, 7-meter C-band; Microdyne, 7-meter C-band; Microdyne, 3.7-meter Ku-band; Scientific-Atlanta, 4.6-meter C-band; Sony, Scientific-Atlanta, Microdyne, M/A-Com, DX Engineering receivers.

SNG Mobile Dish: Vertex, 2.6-meter Ku-band.

Ownership: McGraw-Hill Broadcasting Co. Inc. (Group Owner).

Began Operation: November 1, 1953. Sale to Time Inc. by Aladdin Radio & TV approved by FCC June 23, 1954 (Television Digest, Vol. 10:11, 15, 25, 26). Sale to present owner by Time-Life Broadcast Inc. approved by FCC March 8, 1972 (Vol. 12:10, 11).

Represented (sales): Harrington Righter & Parsons Inc. (HRP).

Personnel:

Byron Grandy, Station Manager.

Missy Everson, General Sales Manager.

Sheryl Personett, Local Sales Manager.

Robin Hoffman, Senior Executive Producer.

Thomas Rick Craddock, Chief Engineer.

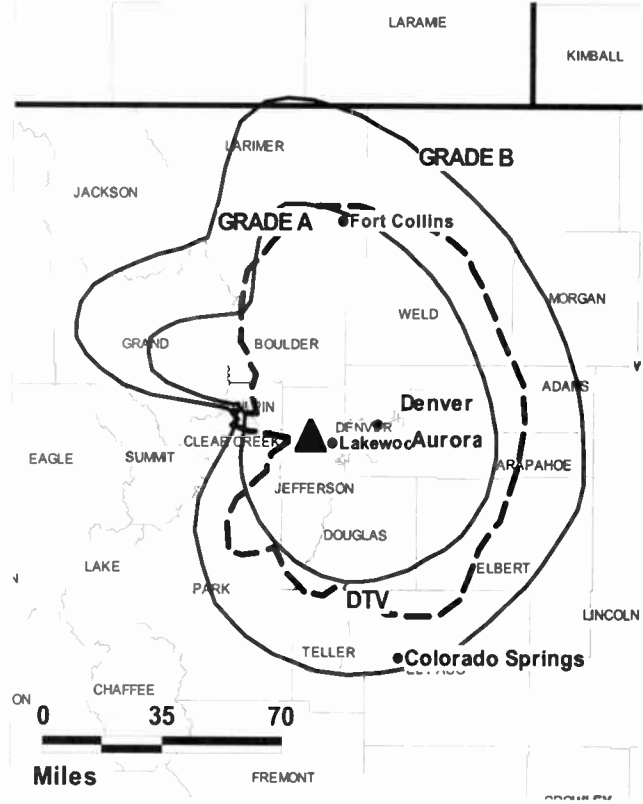
Lori Miller, Business Manager.

Linda Bayley, Development, Programming & Creative Services Director.

Jay Maloney, Creative Services Director.

Lisa Jones, Traffic Director.

KMGH-TV BPCT-20020801ABC GRANTED: 11/6/2003



© 2009 Warren Communications News

City of License: Denver. **Station DMA:** Denver, CO. **Rank:** 18.

Circulation © 2008 Nielsen. Coverage based on Nielsen study.

GrandTotal	Cable TV Households	Non-cable TV Households	Total TV Households
Estimated Station Totals *	837,960	609,760	1,447,720
Average Weekly Circulation (2008)	490,901	328,513	819,414
Average Daily Circulation (2008)			377,826
Station DMA Total	Cable TV Households	Non-cable TV Households	Total TV Households
Estimated Station Totals *	793,650	577,330	1,370,980
Average Weekly Circulation (2008)	474,203	326,216	800,419
Average Daily Circulation (2008)			372,905
Other DMA Total	Cable TV Households	Non-cable TV Households	Total TV Households
Estimated Station Totals *	44,310	32,430	76,740
Average Weekly Circulation (2008)	16,698	2,297	18,995
Average Daily Circulation (2008)			4,921

*Estimated station totals are sums of the Nielsen TV and Cable TV household estimates for each county in which the station registers viewing of more than 5% as per the Nielsen Survey Methods.

KPXC-DT
Ch. 43

Network Service: ION.

Grantee: Paxson Denver License Inc., 601 Clearwater Park Rd., West Palm Beach, FL 33401-6233.

Studio: 3001 S Jamaica Ct, Ste 200, Aurora, CO 80014.

Mailing Address: 3001 S Jamaica Ct, Ste 200, Aurora, CO 80014.

Phone: 303-751-5959. **Fax:** 303-571-5993.

E-mail: josephkoker@ionmedia.com

Web Site: http://www.ionmedia.com

Technical Facilities: Channel No. 43 (644-650 MHz). Authorized power: 1000-kw max. visual, aural. Antenna: 1168-ft above av. terrain, 86-ft. above ground, 7806-ft. above sea level.

Latitude	39°	40'	24"
Longitude	105°	13'	03"

Requests modification of CP for change to 1188-ft above av. terrain, 1073-ft. above ground, 6161-ft. above sea level; lat. 40° 05' 59", long. 104° 54' 02", BMPCDT-20080317ABY.

Note: Latitude and longitude coordinates shown are based on the North American Datum of 1927 (NAD 27) as currently required by the Mass Media Bureau of the FCC.

Ownership: ION Media Networks Inc. (Group Owner).

Began Operation: Station operating under Special Temporary Authority at 10-kw max. visual; no on-air date

Represented (legal): Dow Lohnes PLLC.

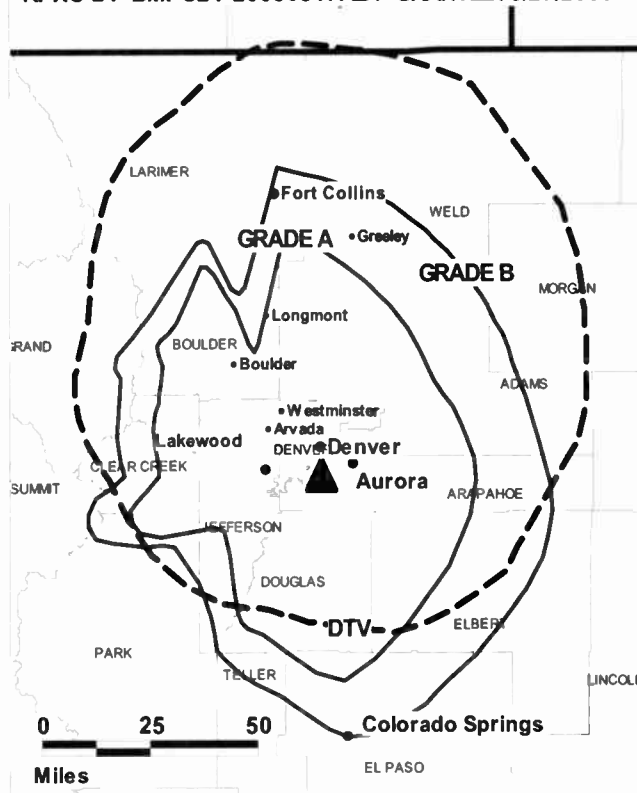
Personnel:

Lisa Stapely, Station Operation Manager.

Jim Hollinger, Chief Engineer.

Geri Crawley, Traffic Manager.

KPXC-DT BMPCDT-20080317ABY GRANTED: 6/27/2008



© 2009 Warren Communications News

City of License: Denver. **Station OMA:** Denver, CO. **Rank:** 18.

Nielsen Ota: Not available.

KPXC-TV

Ch. 59

Network Service: ION.

Licensee: Paxson Denver License Inc., 601 Clearwater Park Rd., West Palm Beach, FL 38401-6233.

Studio: 3001 S Jamaica Ct, Ste 200, Aurora, CO 80014-2627.

Mailing Address: 3001 S Jamaica Ct, Ste 200, Aurora, CO 80014-2627.

Phone: 303-751-5959. **Fax:** 303-751-5993.

E-mail: josephkoker@ionmedia.com

Web Site: http://www.ionmedia.com

Technical Facilities: Channel No. 59 (740-746 MHz). Authorized power: 5000-kw visual, 500-kw aural. Antenna: 1168-ft above av. terrain, 85-ft. above ground, 7803-ft. above sea level.

Latitude 39° 40' 24"
Longitude 105° 13' 03"

Transmitter: Mount Morrison, 1.3-mi. E of Idledale.

Note: Latitude and longitude coordinates shown are based on the North American Datum of 1927 (NAD 27) as currently required by the Mass Media Bureau of the FCC.

Multichannel TV Sound: Planned.

Satellite Earth Station: Transmitter TTC; Echosphere, 5-meter KC-band.

SNG Mobile Dish: Centro, 2-meter Ku-band.

Ownership: ION Media Networks Inc. (Group Owner).

Began Operation: September 2, 1987. Sale to UHF Channel 69 Corp. by The Denver Channel 69 Partnership Ltd. approved by FCC June 16, 1992. Transfer of control by UHF Channel 59 Corp. from David M. Drucker & Charles Ergen to Channel 59 of Denver Inc. approved by FCC July 14, 1995. Sale to Paxson Communications Corp. by UHF Channel 59 Corp. approved by FCC June 25, 1996. Paxson Communications Corp. became ION Media Networks Inc. on June 26, 2006. Transfer of control by ION Media Networks Inc. from Paxson Management Corp. & Lowell W. Paxson to CIG Media LLC approved by FCC December 31, 2007.

Represented (legal): Dow Lohnes PLLC.

Represented (sales): ION Media Networks Inc.

Personnel:

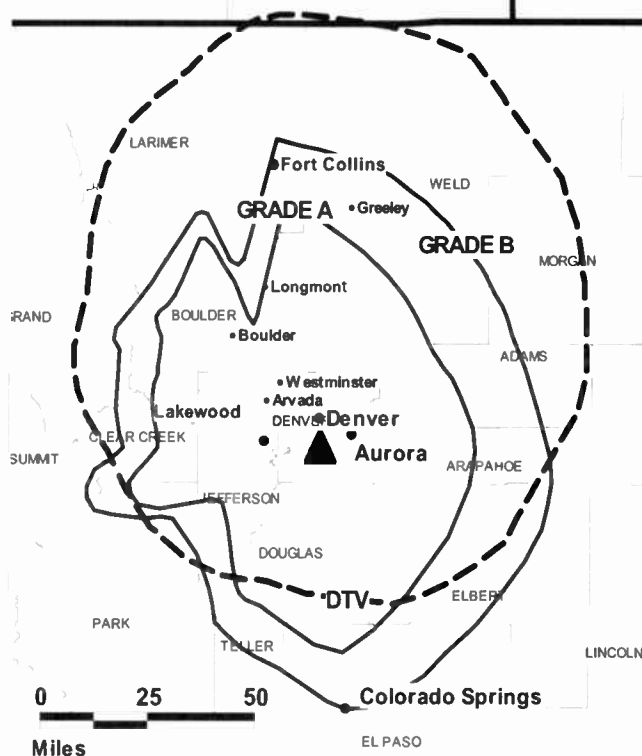
Lisa Stapeley, Station Operation Manager.

Jim Hollinger, Chief Engineer.

Gerl Crawley, Traffic Manager.

City of License: Denver. **Station DMA:** Denver, CO. **Rank:** 18.

KPXC-TV BPCT-19960708KE GRANTED: 2/28/1997



© 2009 Warren Communications News

Circulation © 2008 Nielsen. Coverage based on Nielsen study.

GrandTotal	Cable TV Households	Non-cable TV Households	Total TV Households
Estimated Station Totals *	50,880	184,690	235,570
Average Weekly Circulation (2008)	3,717	10,674	14,391
Average Daily Circulation (2008)			2,798
Station DMA Total	Cable TV Households	Non-cable TV Households	Total TV Households
Estimated Station Totals *	50,880	184,690	235,570
Average Weekly Circulation (2008)	3,717	10,674	14,391
Average Daily Circulation (2008)			2,798

*Estimated station totals are sums of the Nielsen TV and Cable TV household estimates for each county in which the station registers viewing of more than 5% as per the Nielsen Survey Methods.

KTVD
Ch. 20

Network Service: MNT.

Licensee: Multimedia Holdings Corp., 7950 Jones Branch Dr, c/o Gannett Co., McLean, VA 22102.

Studio: 500 Speer Blvd., Denver, CO 80203.

Mailing Address: 500 Speer Blvd., Denver, CO 80203.

Phone: 303-871-9999. **Fax:** 303-871-1819.

E-mail: mark.cometta@9news.com

Web Site: http://www.ktvd.com

Technical Facilities: Channel No. 20 (506-512 MHz). Authorized power: 5000-kw max. visual, aural. Antenna: 1257-ft above av. terrain, 243-ft. above ground, 7926-ft. above sea level.

Latitude 39° 40' 18"
Longitude 105° 13' 12"

Holds CP for change to 1117-ft above av. terrain, 589-ft. above ground, 7706-ft. above sea level; lat. 39° 43' 50.60", long. 105° 13' 53.60", BPCT-20020813ABA.

Transmitter: 2524 S. Grapevine Rd., Idledale.

Note: Latitude and longitude coordinates shown are based on the North American Datum of 1927 (NAD 27) as currently required by the Mass Media Bureau of the FCC.

Multichannel TV Sound: Stereo only.

Ownership: Gannett Co. Inc. (Group Owner).

Began Operation: December 1, 1988. Sale to present owner by Fred Eychaner approved by FCC June 22, 2006. Sale to Fred Eychaner by Twenver Broadcast Inc. approved by FCC May 25, 1994.

Represented (legal): Wiley Rein LLP.

Personnel:

Mark Cornetta, President & General Manager.

Dean Littleton, General Sales Manager.

Christy Dobson, Local Sales Manager.

Michael Jenet, Technology & Operations Director.

Ken Highburger, Chief Engineer.

Jenny Ruud, Business Manager.

Robbi Gutierrez, Program Director.

Steve Carter, Marketing & Promotion Director.

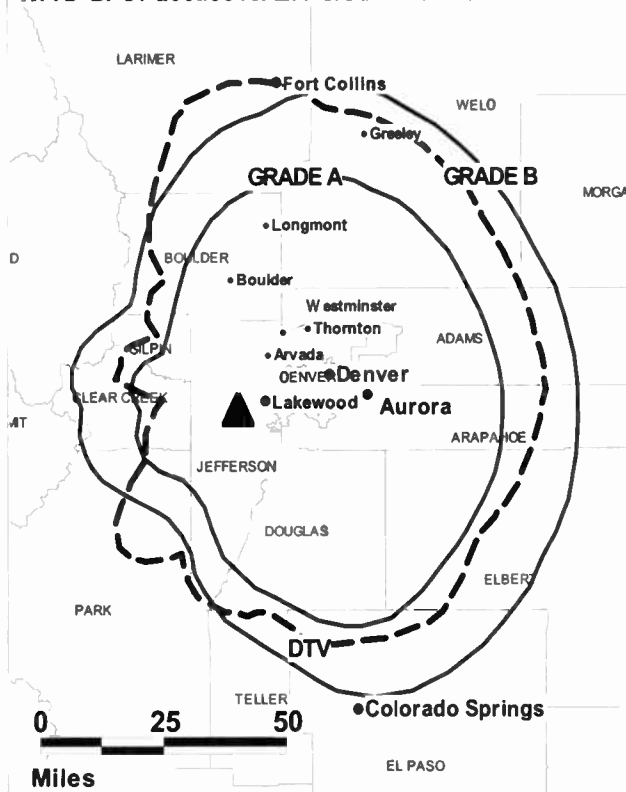
Patti Dennis, News Director.

Tim Ryan, Assistant News Director.

Tim Dietz, Interactive Services Director.

City of License: Denver. **Station DMA:** Denver, CO. **Rank:** 18.

KTVD BPCT-20020813ABA GRANTED: 11/6/2003



Circulation © 2008 Nielsen. Coverage based on Nielsen study.

GrandTotal	Cable TV Households	Non-cable TV Households	Total TV Households
Estimated Station Totals *	778,030	576,420	1,354,450
Average Weekly Circulation (2008)	190,022	131,397	321,419
Average Daily Circulation (2008)			114,804
Station OMA Total	Cable TV Households	Non-cable TV Households	Total TV Households
Estimated Station Totals *	764,180	568,080	1,332,260
Average Weekly Circulation (2008)	187,635	130,638	318,273
Average Daily Circulation (2008)			114,189
Other OMA Total	Cable TV Households	Non-cable TV Households	Total TV Households
Estimated Station Totals *	13,850	8,340	22,190
Average Weekly Circulation (2008)	2,387	759	3,146
Average Daily Circulation (2008)			615

*Estimated station totals are sums of the Nielsen TV and Cable TV household estimates for each county in which the station registers viewing of more than 5% as per the Nielsen Survey Methods.

KTVD-DT
Ch. 19

Network Service: MNT.

Grantee: Multimedia Holdings Corp., 7950 Jones Branch Dr, c/o Gannett Co., McLean, VA 22102.

Studio: 500 Speer Blvd., Denver, CO 80203.

Mailing Address: 500 Speer Blvd., Denver, CO 80203.

Phone: 303-871-9999. **Fax:** 303-871-1819.

E-mail: mark.cometta@9news.com

Web Site: <http://www.ktvd.com>

Technical Facilities: Channel No. 19 (500-506 MHz). Authorized power: 96-kw max. visual, aural. Antenna: 1081-ft above av. terrain, 554-ft. above ground, 7674-ft. above sea level.

Latitude	39°	43'	50.6"
Longitude	105°	13'	53.6"

Requests CP for change to 1000-kw max. visual, 1229-ft above av. terrain, 703-ft. above ground, 7822-ft. above sea level; BPCDT-20080617ACA.

Transmitter: Lookout Mountain communications site, W of Denver, near Golden.

Note: Latitude and longitude coordinates shown are based on the North American Datum of 1927 (NAD 27) as currently required by the Mass Media Bureau of the FCC.

Multichannel TV Sound: Stereo and separate audio program.

Satellite Earth Station: Andrew, 7.5-meter KC-band.

Ownership: Gannett Co. Inc. (Group Owner).

Began Operation: Station operating under Special Temporary Authority at 6.47-kw max. visual; no on-air date

Represented (legal): Wiley Rein LLP.

Personnel:

Mark Cornetta, President & General Manager.

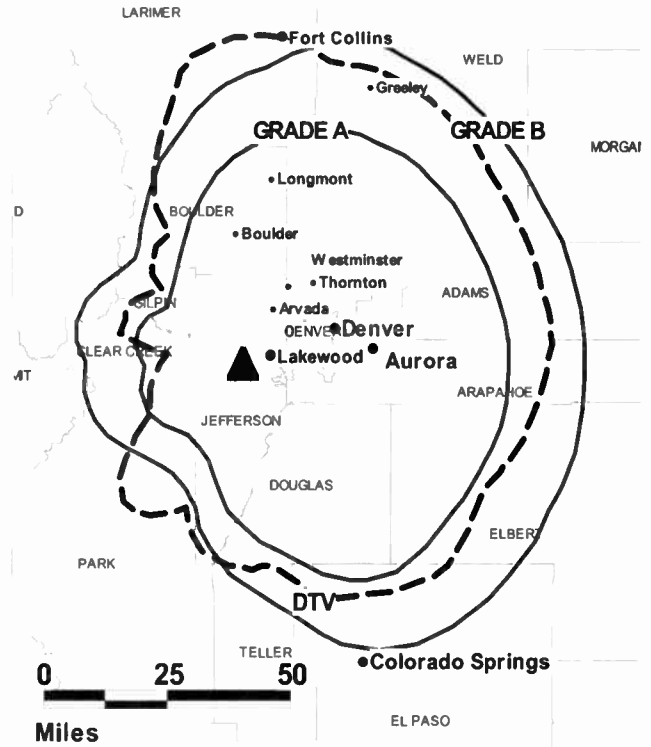
Dean Littleton, General Sales Manager.

Christy Dobson, Local Sales Manager.

Michael Jenet, Technology & Operations Director.

Ken Highburger, Chief Engineer.

KTVD-DT BPCDT-20080422ABE GRANTED: 4/24/2008



Jenny Ruud, Business Manager.

Robbi Gutierrez, Program Director.

Steve Carter, Marketing & Promotion Director.

Patti Dennis, News Director.

Tim Ryan, Assistant News Director.

Tim Dietz, Interactive Services Director.

City of License: Denver. Station DMA: Denver, CO. Rank: 18.

Nielsen Data: Not available.

KUSA-DT
Ch. 16

Network Service: NBC.

Grantee: Multimedia Holdings Corp., 1101 N. Central Ave., Phoenix, AZ 85004.

Studio: 500 Speer Blvd., Denver, CO 80203.

Mailing Address: 500 Speer Blvd., Denver, CO 80203.

Phone: 303-871-9999. **Fax:** 303-698-4700.

E-mail: mark.cometta@9news.com

Web Site: http://www.9news.com

Technical Facilities: Channel No. 16 (482-488 MHz). Authorized power: 37-kw max. visual, aural. Antenna: 1229-ft above av. terrain, 703-ft. above ground, 7822-ft. above sea level.

Latitude	39°	43'	50.6"
Longitude	105°	13'	53.6"

Holds CP for change to channel number 9, 6-kw visual, 1156-ft above av. terrain, 630-ft. above ground, 7749-ft. above sea level; BPCDT-20080416ABB.

Note: Latitude and longitude coordinates shown are based on the North American Datum of 1927 (NAD 27) as currently required by the Mass Media Bureau of the FCC.

Ownership: Gannett Co. Inc. (Group Owner).

Began Operation: Station operating; no on-air date. Station plans to broadcast digitally on its analog channel allotment.

Represented (sales): Blair Television.

Personnel:

Mark A. Cornetta, President & General Manager.

Dean Littleton, General Sales Manager.

Christy Dobson, Local Sales Manager.

Steve Carter, Marketing & Promotion Director.

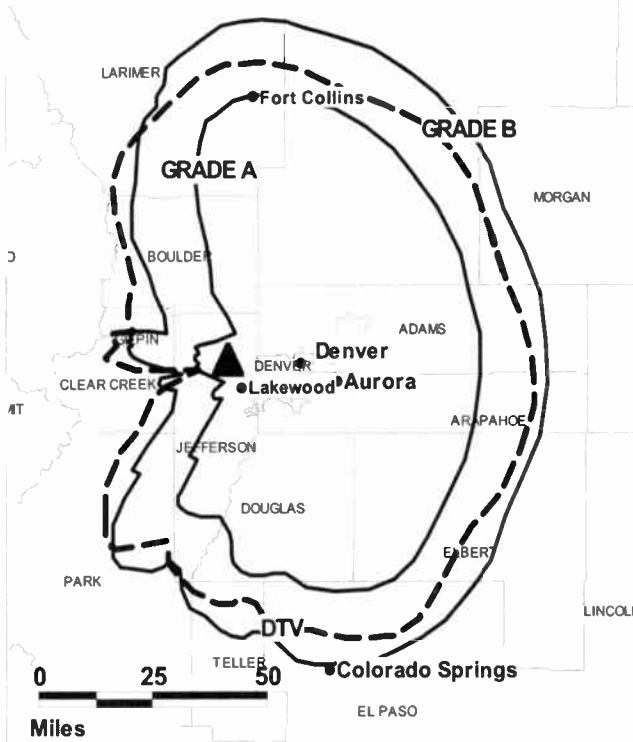
Patti Dennis, News Director.

Tim Ryan, Assistant News Director.

Ken Highburger, Chief Engineer.

Christina Miller, Traffic Manager.

—KUSA-DT BPCDT-20080416ABB GRANTED: 4/17/2008—



© 2009 Warren Communications News

Lynn Valencia, Community Relations Director.

Michael Jenet, Technology & Operations Director.

Tim Dietz, Interactive Services Director.

Jenny Ruud, Business Manager.

City of License: Denver. **Station DMA:** Denver, CO. **Rank:** 18.

Nielsen Data: Not available.

KUSA-TV

Ch. 9

Network Service: NBC.

Licensee: Multimedia Holdings Corp., 1101 N. Central Ave., Phoenix, AZ 85004.

Studio: 500 Speer Blvd., Denver, CO 80203.

Mailing Address: 500 Speer Blvd., Denver, CO 80203.

Phone: 303-871-9999. **Fax:** 303-698-4700.

E-mail: mark.cometta@9news.com

Web Site: http://www.9news.com

Technical Facilities: Channel No. 9 (186-192 MHz). Authorized power: 316-kw visual, 45.3-kw aural. Antenna: 919-ft above av. terrain, 246-ft. above ground, 7608-ft. above sea level.

Latitude 39° 43' 46"
Longitude 105° 14' 08"

Holds CP for change to 1174-ft above av. terrain, 645-ft. above ground, 7766-ft. above sea level; lat. 39° 43' 50.60", long. 105° 13' 53.60", BPCT-20020813ABP.

Digital Facilities: Channel No. 16 (482-488 MHz). Power: 37-kw max. visual, aural. Antenna: 1229-ft above av. terrain, 703-ft. above ground, 7822-ft. above sea level.

Latitude 39° 43' 50.6"
Longitude 105° 13' 53.6"

FCC Digital File Number: BMPCDT-20080314ACF. Granted: March 24, 2008.

Note: Latitude and longitude coordinates shown are based on the North American Datum of 1927 (NAD 27) as currently required by the Mass Media Bureau of the FCC.

Multichannel TV Sound: Stereo and separate audio program.

Ownership: Gannett Co. Inc. (Group Owner).

Began Operation: October 12, 1952. Sale to John C. Mullins and Frank Leu by local businessmen headed by W. D. Pyle approved by FCC March 23, 1955; transfer of Leu's 50% to Webb & Knapp approved by FCC March 28, 1956 (Television Digest, Vol. 11:7, 13, 50 & 12:13). Transfer of Webb & Knapp's 50% to John C. Mullins approved by FCC October 1, 1961 (Vol. 17:33). Sale to Combined Communications by Mullins Broadcasting approved by FCC January 26, 1972 (Vol. 11:15, 22; 12:5). Merger of Combined Communications & Gannett approved by FCC June 7, 1979 (Vol. 18:20,38; 19:24).

Represented (sales): Blair Television.

Personnel:

Mark A. Cornetta, President & General Manager.

Dean Littleton, General Sales Manager.

Christy Dobson, Local Sales Manager.

Steve Carter, Marketing & Promotion Director.

Patti Dennis, News Director.

Tim Ryan, Assistant News Director.

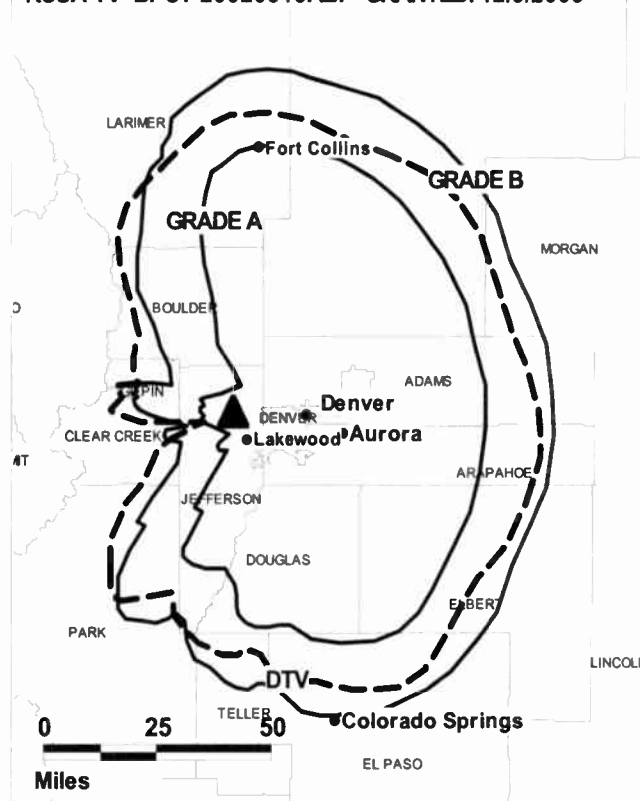
Ken Highburger, Engineering Director.

Christina Miller, Traffic Manager.

Lynne Valencia, Community Relations Director.

Michael Jenet, Technology & Operations Director.

-KUSA-TV BPCT-20020813ABP GRANTED: 12/3/2003-



© 2009 Warren Communications News

Tim Dietz, Interactive Services Director.

Jenny Ruud, Business Manager.

City of License: Denver. **Station DMA:** Denver, CO. **Rank:** 18.

Circulation © 2008 Nielsen. Coverage based on Nielsen study.

GrandTotal	Cable TV Households	Non-cable TV Households	Total TV Households
Estimated Station Totals *	852,360	619,300	1,471,660
Average Weekly Circulation (2008)	583,522	379,547	963,069
Average Daily Circulation (2008)			499,294
Station DMA Total	Cable TV Households	Non-cable TV Households	Total TV Households
Estimated Station Totals *	789,160	577,330	1,366,490
Average Weekly Circulation (2008)	558,866	374,539	933,405
Average Daily Circulation (2008)			487,288
Other DMA Total	Cable TV Households	Non-cable TV Households	Total TV Households
Estimated Station Totals *	63,200	41,970	105,170
Average Weekly Circulation (2008)	24,656	5,008	29,664
Average Daily Circulation (2008)			12,006

*Estimated station totals are sums of the Nielsen TV and Cable TV household estimates for each county in which the station registers viewing of more than 5% as per the Nielsen Survey Methods.

KWGN-DT
Ch. 34

Network Service: CW.

Grantee: KWGN Inc., 6160 S Wabash Way, Greenwood Village, CO 80111.

Studio: 6160 S. Wabash Way, Greenwood Village, CO 80111.

Mailing Address: 6160 S. Wabash Way, Greenwood Village, CO 80111.

Phone: 303-740-2222. **Fax:** 303-740-2847.

E-mail: news2@cw2.com

Web Site: http://cw2.trb.com

Technical Facilities: Channel No. 34 (590-596 MHz). Authorized power: 1000-kw max. visual, aural. Antenna: 1043-ft above av. terrain, 414-ft. above ground, 7664-ft. above sea level.

Latitude	39°	43'	58"
Longitude	105°	14'	08"

Note: Latitude and longitude coordinates shown are based on the North American Datum of 1927 (NAD 27) as currently required by the Mass Media Bureau of the FCC.

Multichannel TV Sound: Stereo and separate audio program.

Ownership: Tribune Broadcasting Co. (Group Owner).

Began Operation: November 1, 2003.

Represented (legal): Dow Lohnes PLLC.

Represented (sales): TeleRep Inc.

Personnel:

Jim Zerwekh, Vice President & General Manager.

Sandra Ross, Local Sales Manager.

Carl Bilek, News Director.

Dennis O'Brien, Controller.

Robert Venusti, Creative Services Director.

KWGN-DT BPCDT-20041230ABJ GRANTED: 12/8/2005



© 2009 Warren Communications News

Donna LaBoy, Traffic Manager.

Beverly Martinez, Public Affairs Director.

City of License: Denver. **Station DMA:** Denver, CO. **Rank:** 18.

Nielsen Data: Not available.

KWGN-TV

Ch. 2

Network Service: CW.

Licensee: KWGN Inc., 6160 S Wabash Way, Englewood, CO 80111.

Studio: 6160 S. Wabash Way, Greenwood Village, CO 80111.

Mailing Address: 6160 S. Wabash Way, Greenwood Village, CO 80111.

Phone: 303-740-2222. **Fax:** 303-740-2847.

E-mail: news2@cw2.com

Web Site: http://cw2.trb.com

Technical Facilities: Channel No. 2 (54-60 MHz). Authorized power: 100-kw visual, 20-kw aural. Antenna: 1112-ft above av. terrain, 410-ft. above ground, 7690-ft. above sea level.

Latitude 39° 43' 58"
Longitude 105° 14' 08"

Transmitter: Buffalo Bill Hwy., Lookout Mountain.

Note: Latitude and longitude coordinates shown are based on the North American Datum of 1927 (NAD 27) as currently required by the Mass Media Bureau of the FCC.

Satellite Earth Stations: Transmitter Larcas; M/A-Com, 2.4-meter Ku-band; Scientific-Atlanta, 4.5-meter Ku-band; EASI, 4.7-meter KC-band; Standard Communications, Scientific-Atlanta, M/A-Com receivers.

Ownership: Tribune Broadcasting Co. (Group Owner).

Began Operation: July 18, 1952. Started broadcasting as KFEL-TV. Sale to J. Elroy McCaw's Gotham Broadcasting Co. by Eugene P. O'Fallon approved by FCC July 27, 1955; transfer of 50% to Radio Hawaii approved by FCC November 15, 1955. Purchase of 50% by Gotham from Radio Hawaii approved by FCC March 27, 1959. Sale to present owner by Channel 2 Corp. (formerly Gotham Broadcasting) approved by FCC March 4, 1966. Transfer of control from public shareholders of the Tribune Co. to Tribune Employee Stock Ownership Plan approved by FCC November 30, 2007.

Represented (sales): TeleRep Inc.

Represented (legal): Dow Lohnes PLLC.

Represented (engineering): du Treil, Lundin & Rackley Inc.

Personnel:

Jim Zerwekh, Vice President & General Manager.

Sandra Ross, Local Sales Manager.

Carl Bilek, News Director.

Dennis D'Brien, Controller.

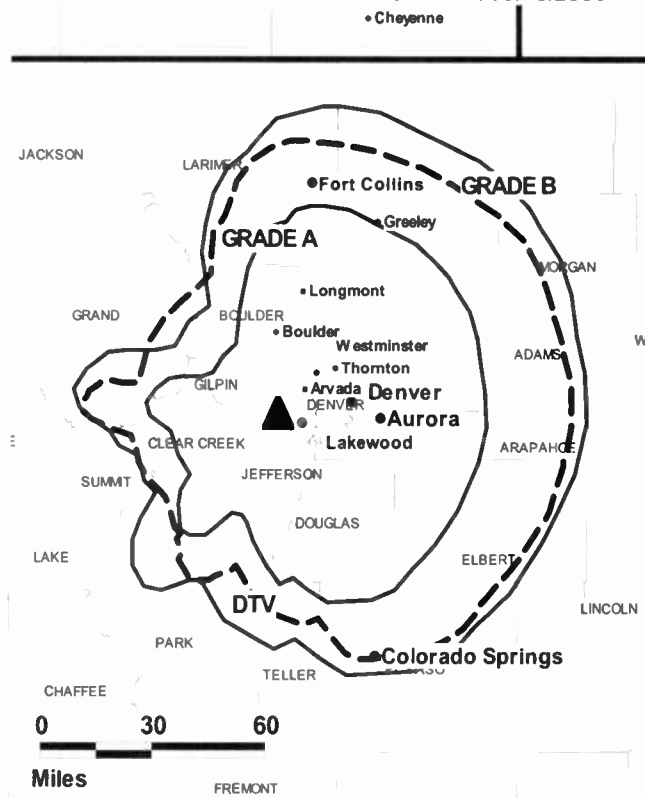
Robert Venusti, Creative Services Director.

Donna LaBoy, Traffic Manager.

Beverly Martinez, Public Affairs Director.

City of License: Denver. **Station DMA:** Denver, CO. **Rank:** 18.

KWGN-TV BMLCT-20050330ABC GRANTED: 5/10/2005



© 2009 Warren Communications News

Circulation © 2008 Nielsen. Coverage based on Nielsen study.

GrandTotal	Cable TV Households	Non-cable TV Households	Total TV Households
Estimated Station Totals *	1,002,570	661,700	1,664,270
Average Weekly Circulation (2008)	295,879	192,589	488,468
Average Daily Circulation (2008)			181,921
Station DMA Total	Cable TV Households	Non-cable TV Households	Total TV Households
Estimated Station Totals *	791,070	569,530	1,360,600
Average Weekly Circulation (2008)	264,912	185,018	449,930
Average Daily Circulation (2008)			173,956
Other DMA Total	Cable TV Households	Non-cable TV Households	Total TV Households
Estimated Station Totals *	211,500	92,170	303,670
Average Weekly Circulation (2008)	30,967	7,571	38,538
Average Daily Circulation (2008)			7,965

*Estimated station totals are sums of the Nielsen TV and Cable TV household estimates for each county in which the station registers viewing of more than 5% as per the Nielsen Survey Methods.

KREZ-DT
Ch. 15

Network Service: CBS.

Licensee: LIN of Colorado LLC, 4 Richmond Square, Suite 200, Providence, RI 02906.

Studio: 158 Bodo Dr., Durango, CO 81301.

Mailing Address: 158 Bodo Dr., Durango, CO 81301.

Phone: 970-259-6666. **Fax:** 970-247-8472.

E-mail: rstandre@krqe.com

Web Site: <http://www.krez.tv>

Technical Facilities: Channel No. 15 (476-482 MHz). Authorized power: 46-kw max. visual, aural. Antenna: 297-ft above av. terrain, 76-ft. above ground, 7778-ft. above sea level.

Latitude	37°	15'	46"
Longitude	107°	53'	58"

Note: Latitude and longitude coordinates shown are based on the North American Datum of 1927 (NAD 27) as currently required by the Mass Media Bureau of the FCC.

Ownership: LIN TV Corp. (Group Owner).

Began Operation: Station operating; no on-air date.

Represented (legal): Wilmer Cutler Pickering Hale & Dorr LLP.

Personnel:

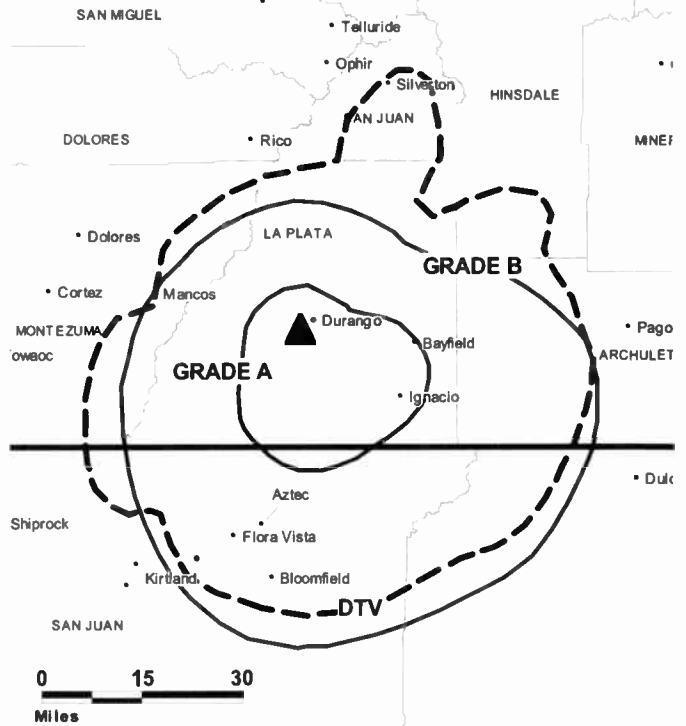
Renee St. Andre, National Sales Manager.

Frank Lilley, Engineering Director.

Pat Gonzales, Traffic Manager.

City of License: Durango. **Station DMA:** Albuquerque-Santa Fe, NM. **Rank:** 44.

KREZ-DT BMAPCDT-20020913AAI GRANTED: 11/26/2002



Nielsen Data: Not available.

KREZ-TV
Ch. 6
(Satellite of KRQE, Albuquerque)

Network Service: CBS.

Licensee: LIN of Colorado LLC, 4 Richmond Square, Suite 200, Providence, RI 02906.

Studio: 158 Bodo Dr., Durango, CO 81303.

Mailing Address: 158 Bodo Dr., Durango, CO 81301.

Phone: 970-259-6666. **Fax:** 970-247-8472.

E-mail: rstandre@krqe.com

Web Site: <http://www.krez.tv>

Technical Facilities: Channel No. 6 (82-88 MHz). Authorized power: 6.2-kw visual, 1.36-kw aural. Antenna: 361-ft above av. terrain, 142-ft. above ground, 7844-ft. above sea level.

Latitude 37° 15' 44"
 Longitude 107° 53' 58"

Transmitter: Smelter Mountain, 1-mi. SW of Durango.

Note: Latitude and longitude coordinates shown are based on the North American Datum of 1927 (NAD 27) as currently required by the Mass Media Bureau of the FCC.

Satellite Earth Stations: AFC, 3.7-meter Ku-band; AFC, 5-meter C-band; Micro-dyne, M/A-Com, Agile receivers.

Ownership: LIN TV Corp. (Group Owner).

Began Operation: November 4, 1963. Left the air March 2, 1964 and was sold to Ruth G. Kendrick, et al., by Floyd & Lieselotte Jetter. FCC approved transfer August 12, 1964. Resumed operation September 4, 1965. Sale to E & W Broadcasting Corp. by Ruth G. Kendrick, et al., approved by FCC May 15, 1984. Sale to W. Russell Withers Jr. by E & W Broadcasting Corp. approved by FCC June 5, 1985. Sale to Lee Enterprises Inc. by W. Russell Withers Jr. approved by FCC February 27, 1995. Sale to Emmis Communications Corp. by Lee Enterprises Inc. approved by FCC September 27, 2000. Sale to present owner by Emmis Communications Corp. approved by FCC November 29, 2005.

Represented (sales): Katz Media Group.

Represented (legal): Wilmer Cutler Pickering Hale & Dorr LLP.

Personnel:

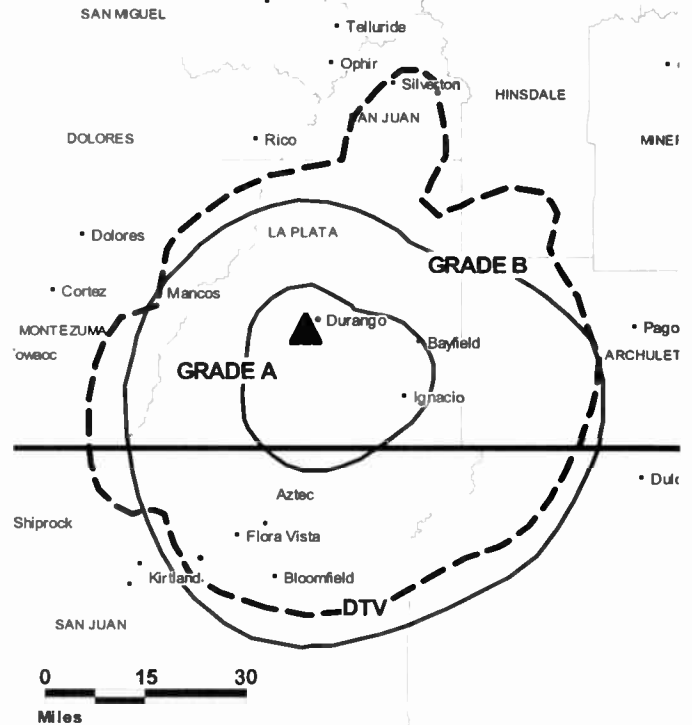
Renee St. Andre, National Sales Manager.

Frank Lilley, Engineering Director.

Pat Gonzales, Traffic Manager.

City of License: Durango. **Station DMA:** Albuquerque-Santa Fe, NM. **Rank:** 44.

KREZ-TV BPCT-19850821KI GRANTED: 9/30/1985



Circulation © 2008 Nielsen. Coverage based on Nielsen study.

GrandTotal	Cable TV Households	Non-cable TV Households	Total TV Households
Estimated Station Totals *	29,500	19,870	49,370
Average Weekly Circulation (2008)	16,714	3,532	20,246
Average Daily Circulation (2008)			7,773
Station DMA Total	Cable TV Households	Non-cable TV Households	Total TV Households
Estimated Station Totals *	29,500	19,870	49,370
Average Weekly Circulation (2008)	16,714	3,532	20,246
Average Daily Circulation (2008)			7,773

*Estimated station totals are sums of the Nielsen TV and Cable TV household estimates for each county in which the station registers viewing of more than 5% as per the Nielsen Survey Methods.

KTLL-TV

Ch. 33

(Satellite of KFAC-LP, Albuquerque)

Network Service: TMO.

Licensee: Ramar Communications II Ltd., PO Box 3757, 9800 University Ave., Lubbock, TX 79452.

Studio: 2400 Monroe NE, Albuquerque, NM 87110.

Mailing Address: PO Box 30068, Albuquerque, NM 87190.

Phone: 505-884-5353. **Fax:** 505-889-8390.

E-mail: rayers@ktlltv.com

Technical Facilities: Channel No. 33 (584-590 MHz). Authorized power: 165-kw max. visual, aural. Antenna: 400-ft above av. terrain, 66-ft. above ground, 7766-ft. above sea level.

Latitude	37°	15'	46"
Longitude	107°	53'	45"

Holds CP for change to 50-kw max. visual; BMPCDT-20080529AJH.

Note: Latitude and longitude coordinates shown are based on the North American Datum of 1927 (NAD 27) as currently required by the Mass Media Bureau of the FCC.

Ownership: Ramar Communications II Ltd. (Group Owner).

Began Operation: March 29, 2001. Raymar became 100% owner after buyout of Jeff & Joella Thomas' interest in 2001. Station plans to broadcast digitally on its analog channel allotment.

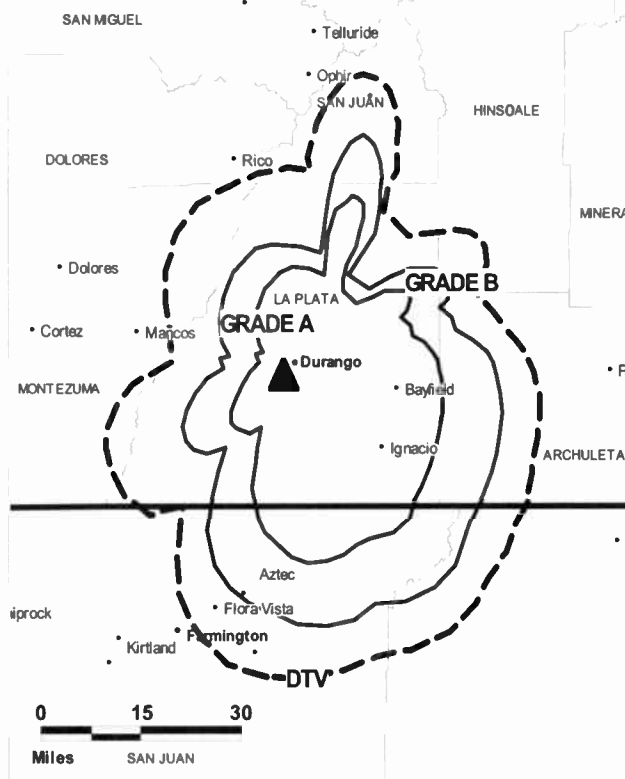
Represented (legal): Leventhal, Senter & Lerman PLLC.

Personnel:

Roger Ayers, General Manager.

Ray Moran, Chief Engineer.

KTLL-TV BMPCT-20000915AAS GRANTED: 10/5/2000



City of License: Durango. **Station DMA:** Albuquerque-Santa Fe, NM. **Rank:** 44.

Nielsen Data: Not available.

Colorado — Fort Collins

KFCT
Ch. 22
(Satellite of KDVR, Denver)

Network Service: FOX.

Licensee: Community Television of Colorado License LLC, 1717 Dixie Hwy, Ste 650, Fort Wright, KY 41011.

Studio: 501 Wazee St, Denver, CO 80208.

Mailing Address: 100 E Speer Blvd, Denver, CO 80203.

Phone: 303-566-7600; 303-595-3131. **Fax:** 303-566-7631.

E-mail: steve.wilkerson@foxtv.com

Web Site: <http://www.myfoxcolorado.com>

Technical Facilities: Channel No. 22 (518-524 MHz). Authorized power: 1878-kw max. visual, aural. Antenna: 840-ft above av. terrain, 705-ft. above ground, 5951-ft. above sea level.

Latitude	40°	38'	31"
Longitude	104°	49'	03"

Transmitter: 3-mi. W of Pierce, Weld County.

Note: Latitude and longitude coordinates shown are based on the North American Datum of 1927 (NAD 27) as currently required by the Mass Media Bureau of the FCC.

Multichannel TV Sound: Stereo and separate audio program.

Ownership: Local TV Holdings LLC (Group Owner).

Began Operation: September 1, 1994. Sale to present owner by Fox Television Stations Inc. approved by FCC June 9, 2008. Sale to Fox Television Stations Inc. by Renaissance Communications approved by FCC June 16, 1995.

Represented (legal): Dow Lohnes PLLC.

Represented (engineering): Scott Baxter & Associates.

Personnel:

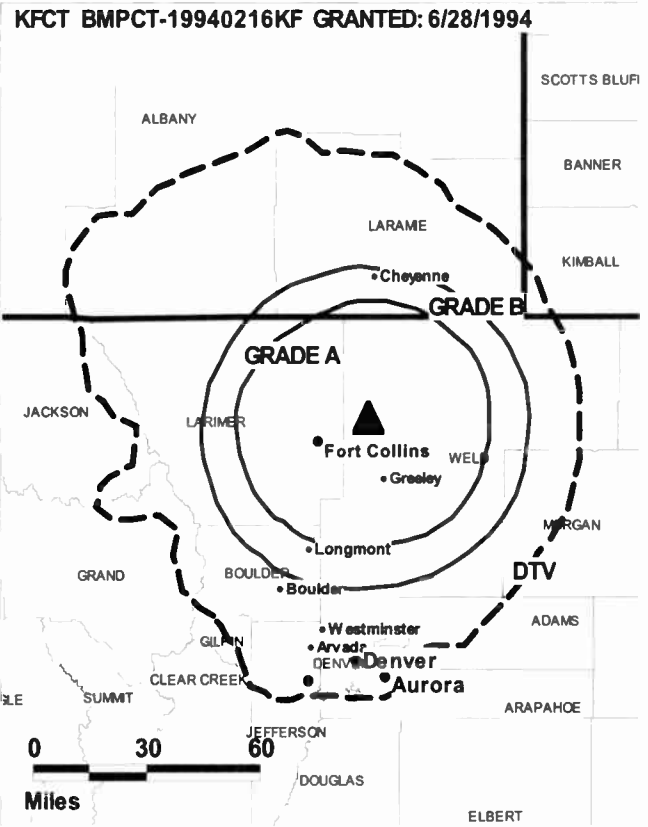
Bill Schneider, General Manager.

Pete Bangas, Chief Engineer.

Steve Wilkerson, General Sales Manager.

Jennifer Aquirre, Vice President, Finance & Administration.

Brad Remington, News Director.



Donna D'Amico, Local Sales Manager.

Kerry Lewis, National Sales Manager.

Kevin Scofield, News Operations Manager.

Garrett Sailer, Program Manager.

Clyde Becker, Creative Services Director.

Patti Brady, Traffic Manager.

City of License: Fort Collins. **Station DMA:** Denver, CO. **Rank:** 18.

Nielsen Data: Not available.

KFCT-DT
Ch. 21

Network Service: FOX.

Licensee: Community Television of Colorado License LLC, 1717 Dixie Hwy, Ste 650, Fort Wright, KY 41011.

Studio: 501 Wazee St., Denver, CO 80208.

Mailing Address: 100 E Speer Blvd, Denver, CO 80203.

Phone: 303-566-7600; 303-595-3131. **Fax:** 303-566-7631.

E-mail: steve.wilkerson@foxtv.com

Web Site: http://www.myfoxcolorado.com

Technical Facilities: Channel No. 21 (512-518 MHz). Authorized power: 50-kw max. visual, aural. Antenna: 764-ft above av. terrain, 636-ft. above ground, 5882-ft. above sea level.

Latitude	40°	38'	32"
Longitude	104°	49'	05"

Holds CP for change to 1000-kw max. visual, 761-ft above av. terrain, 636-ft. above ground, 5882-ft. above sea level; BPCDT-20080313ACW.

Note: Latitude and longitude coordinates shown are based on the North American Datum of 1927 (NAD 27) as currently required by the Mass Media Bureau of the FCC.

Ownership: Local TV Holdings LLC (Group Owner).

Began Operation: March 25, 2002.

Represented (legal): Dow Lohnes PLLC.

Personnel:

Bill Schneider, General Manager.

Pete Bangas, Chief Engineer.

Steve Wilkerson, General Sales Manager.

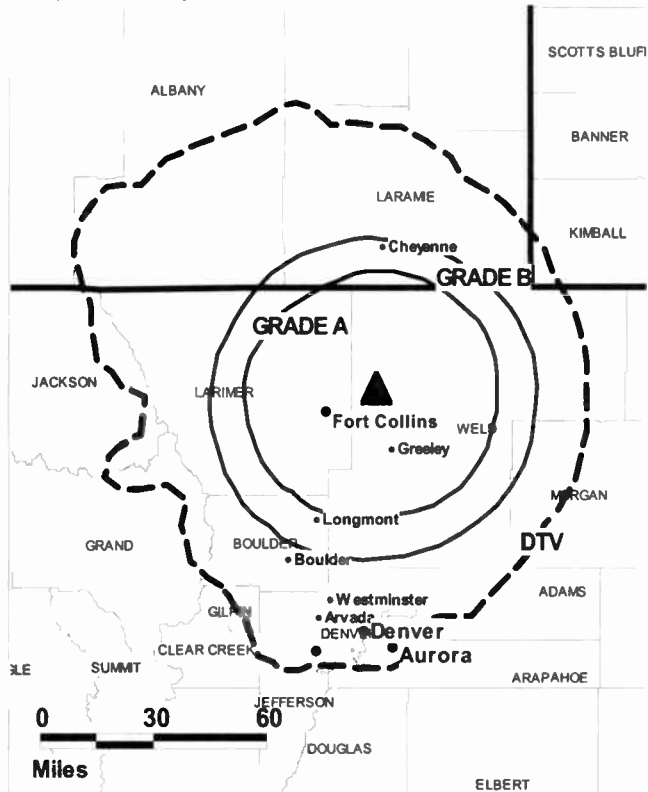
Jennifer Aquirre, Vice President, Finance & Administration.

Brad Remington, News Director.

Donna D'Amico, Local Sales Manager.

Kerry Lewis, National Sales Manager.

KFCT-DT BPCDT-20080620ANE GRANTED: 8/15/2008



© 2009 Warren Communications News

Kevin Scofield, News Operations Manager.

Garrett Sailer, Program Manager.

Clyde Becker, Creative Services Director.

Patti Brady, Traffic Manager.

City of License: Fort Collins. **Station DMA:** Denver, CO. **Rank:** 18.

Nielsen Data: Not available.

KREG-DT
Ch. 23

Network Service: CBS.

Grantee: Hoak Media of Colorado License LLC, 500 Crescent Court, Suite 220, Dallas, TX 75201.

Studio: 345 Hillcrest Dr., Grand Junction, CO 81501.

Mailing Address: 345 Hillcrest Dr, Grand Junction, CO 81501.

Phone: 970-242-5000; 618-242-3500. **Fax:** 970-242-0886.

E-mail: rtillery@krextv.com

Web Site: <http://www.krextv.com>

Technical Facilities: Channel No. 23 (524-530 MHz). Authorized power: 16.1-kw max. visual, aural. Antenna: 2529-ft above av. terrain, 203-ft. above ground, 10633-ft. above sea level.

Latitude	39°	25'	07"
Longitude	107°	22'	06"

Note: Latitude and longitude coordinates shown are based on the North American Datum of 1927 (NAD 27) as currently required by the Mass Media Bureau of the FCC.

Ownership: Hoak Media LLC (Group Owner).

Began Operation: October 30, 2003.

Represented (legal): Akin, Gump, Strauss, Hauer & Feld LLP.

Personnel:

Ron Tillery, General Manager.

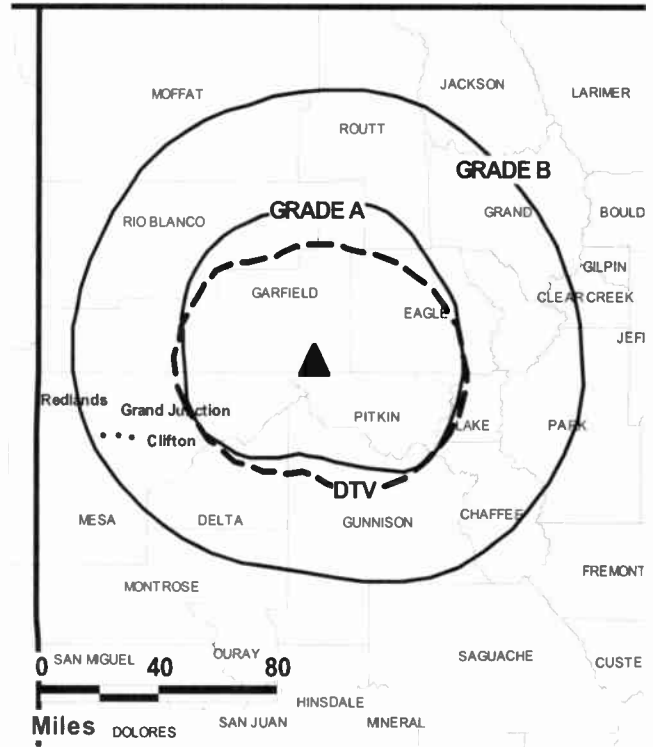
Shelley Moore, National Sales & Business Manager & Program Director.

Keira Bresnahan, News Director.

Phil Mowbray, Engineering Director.

Brady Lucas, Promotion & Creative Services Director.

KREG-DT BMPCDT-20060201BJU GRANTED: 2/21/2006



© 2009 Warren Communications News

City of License: Glenwood Springs. Station DMA: Denver, CO. Rank: 18.

Nielsen Data: Not available.

KREG-TV

Ch. 3

(Satellite of KREG-TV, Grand Junction)

Network Service: CBS.

Licensee: Hoak Media of Colorado License LLC, 500 Crescent Court, Suite 220, Dallas, TX 75201.

Studio: 345 Hillcrest Dr., Grand Junction, CD 81501.

Mailing Address: 345 Hillcrest Dr, Grand Junction, CD 81501.

Phone: 970-242-5000; 618-242-3500. **Fax:** 970-242-0886.

E-mail: rtillery@krextv.com

Web Site: http://www.krextv.com

Technical Facilities: Channel No. 3 (60-66 MHz). Authorized power: 67.6-kw visual, 6.76-kw aural. Antenna: 2529-ft above av. terrain, 203-ft. above ground, 7615-ft. above sea level.

Latitude 39° 25' 05"
Longitude 107° 20' 01"

Transmitter: 9.5-mi. SSW of Glenwood Springs.

Note: Latitude and longitude coordinates shown are based on the North American Datum of 1927 (NAD 27) as currently required by the Mass Media Bureau of the FCC.

Ownership: Hoak Media LLC (Group Owner).

Began Operation: January 28, 1984. Sale to present owner by W. Russell Withers Jr. approved by FCC October 10, 2003.

Represented (sales): Katz Media Group.

Represented (legal): Akin, Gump, Strauss, Hauer & Feld LLP.

Personnel:

Ron Tillery, General Manager.

Shelley Moore, National Sales & Business Manager & Program Director.

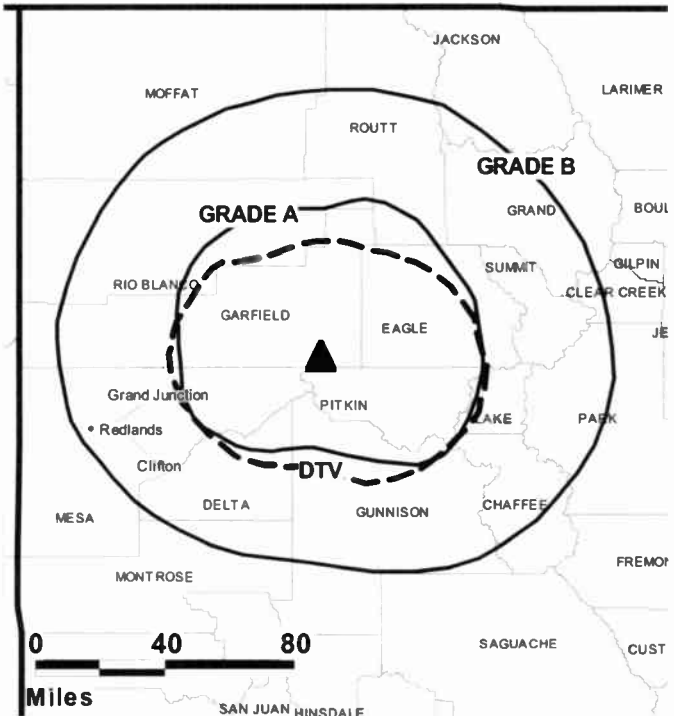
Keira Bresnahan, News Director.

Phil Mowbray, Engineering Director.

Brady Lucas, Promotion & Creative Services Director.

City of License: Glenwood Springs. **Station DMA:** Denver, CD. **Rank:** 18.

KREG-TV BMPCT-19821015KE GRANTED: 5/24/1983



© 2009 Warren Communications News

Circulation © 2008 Nielsen. Coverage based on Nielsen study.

GrandTotal	Cable TV Households	Non-cable TV Households	Total TV Households
Estimated Station Totals *	6,970	0	6,970
Average Weekly Circulation (2008)	495	0	495
Average Daily Circulation (2008)			35
Station DMA Total	Cable TV Households	Non-cable TV Households	Total TV Households
Estimated Station Totals *	6,970	0	6,970
Average Weekly Circulation (2008)	495	0	495
Average Daily Circulation (2008)			35

*Estimated station totals are sums of the Nielsen TV and Cable TV household estimates for each county in which the station registers viewing of more than 5% as per the Nielsen Survey Methods.

Colorado — Grand Junction

KFQX

Ch. 4

Network Service: FOX.

Licensee: Parker Broadcasting of Colorado LLC, 5341 Tate Ave., Plano, TX 75093.

Studio: 345 Hillcrest Dr, Grand Junction, CO 81501.

Mailing Address: 345 Hillcrest Dr, Grand Junction, CO 81501.

Phone: 970-242-5000. **Fax:** 970-242-0886.

E-mail: rtillery@krex.com

Web Site: <http://www.krex.com>

Technical Facilities: Channel No. 4 (66-72 MHz). Authorized power: 100-kw visual, aural. Antenna: 1404-ft above av. terrain, 167-ft. above ground, 7287-ft. above sea level.

Latitude 39° 03' 58"
Longitude 108° 44' 46"

Transmitter: On Black Ridge, 6.2-mi. S of Fruita.

Note: Latitude and longitude coordinates shown are based on the North American Datum of 1927 (NAD 27) as currently required by the Mass Media Bureau of the FCC.

Multichannel TV Sound: Planned.

LMA: Local marketing agreement with KREX-TV (C), Grand Junction.

Ownership: Parker Broadcasting Inc. (Group Owner).

Began Operation: November 1, 1998. Studio destroyed by fire January 20, 2008. Sale to present owner by John Harvey Rees approved by FCC December 27, 2004.

Represented (sales): Continental Television Sales.

Represented (legal): Akin, Gump, Strauss, Hauer & Feld LLP.

Represented (engineering): Carl T. Jones Corp.

Personnel:

Ron Tillery, General Manager.

Keira Bresnahan, News Director.

Phil Mowbray, Chief Engineer.

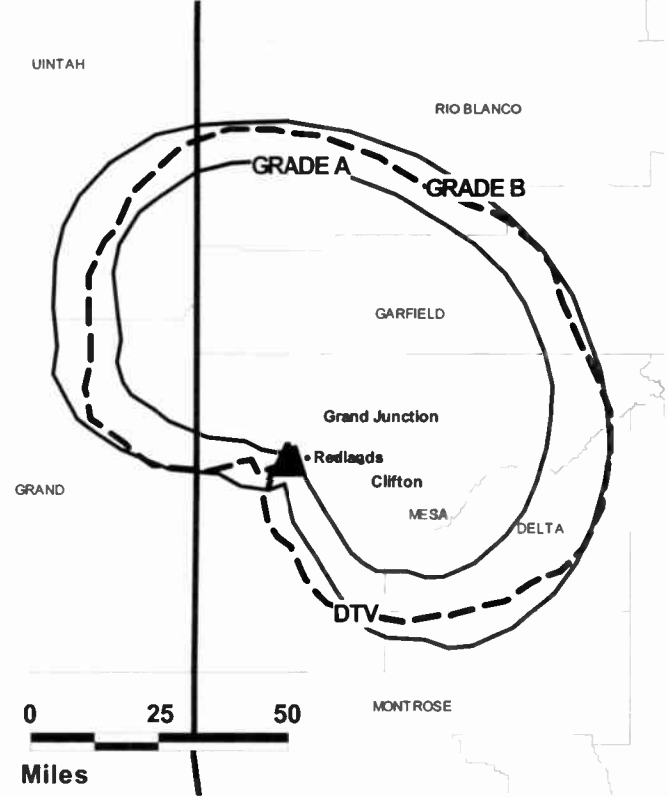
Shelley Moore, National Sales & Business Manager.

Brady Lucas, Promotion Director.

City of License: Grand Junction. **Station DMA:** Grand Junction-Montrose, CO.

Rank: 184.

KFQX BMPCT-19990706KJ GRANTED: 7/20/2000



© 2009 Warren Communications News

Circulation © 2008 Nielsen. Coverage based on Nielsen study.

GrandTotal	Cable TV Households	Non-cable TV Households	Total TV Households
Estimated Station Totals *	39,310	43,730	83,040
Average Weekly Circulation (2008)	17,234	13,752	30,986
Average Daily Circulation (2008)			10,344
Station DMA Total	Cable TV Households	Non-cable TV Households	Total TV Households
Estimated Station Totals *	39,310	30,010	69,320
Average Weekly Circulation (2008)	17,234	12,889	30,123
Average Daily Circulation (2008)			10,104
Other DMA Total	Cable TV Households	Non-cable TV Households	Total TV Households
Estimated Station Totals *	0	13,720	13,720
Average Weekly Circulation (2008)	0	863	863
Average Daily Circulation (2008)			240

*Estimated station totals are sums of the Nielsen TV and Cable TV household estimates for each county in which the station registers viewing of more than 5% as per the Nielsen Survey Methods.

Colorado — Grand Junction

KFQX-DT

Ch. 15

Network Service: FOX.

Grantee: Parker Broadcasting of Colorado LLC, 5341 Tate Ave., Plano, TX 75093.

Studio: 345 Hillcrest Dr, Grand Junction, CO 81501.

Mailing Address: 345 Hillcrest Dr, Grand Junction, CO 81501.

Phone: 970-242-5000. **Fax:** 970-242-0886.

E-mail: rtillery@krex.tv.com

Web Site: <http://www.krex.tv.com>

Technical Facilities: Channel No. 15 (476-482 MHz). Authorized power: 71.5-kw max. visual, aural. Antenna: 1335-ft above av. terrain, 98-ft. above ground, 7218-ft. above sea level.

Latitude	39°	03'	58"
Longitude	108°	44'	46"

Note: Latitude and longitude coordinates shown are based on the North American Datum of 1927 (NAD 27) as currently required by the Mass Media Bureau of the FCC.

Ownership: Parker Broadcasting Inc. (Group Owner).

Began Operation: Station operating under Special Temporary Authority at 51.8-kw max. visual; no on-air date

Represented (legal): Akin, Gump, Strauss, Hauer & Feld LLP.

Represented (sales): Continental Television Sales.

Personnel:

Ron Tillery, General Manager.

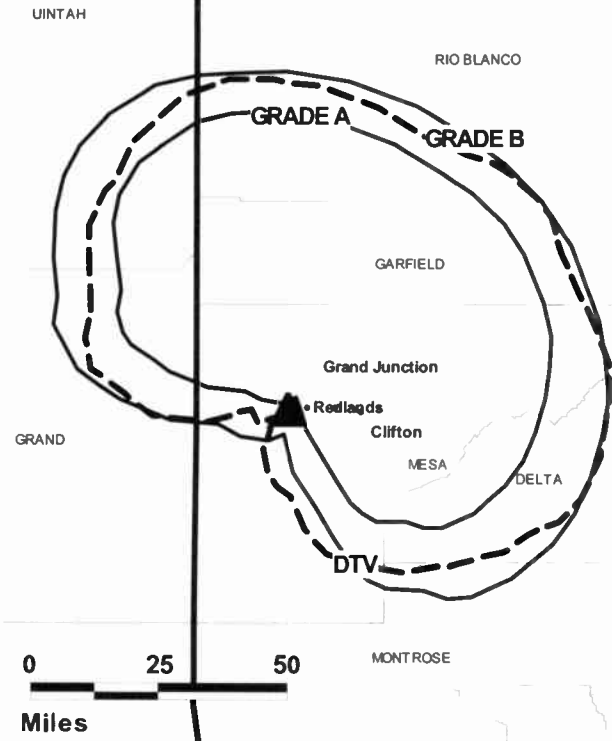
Keira Bresnahan, News Director.

Phil Mowbray, Chief Engineer.

Shelley Moore, National Sales & Business Manager.

Brady Lucas, Promotion Director.

KFQX-DT BPCDT-19991101AGO GRANTED: 1/24/2001



© 2009 Warren Communications News

City of License: Grand Junction. **Station DMA:** Grand Junction-Montrose, CO.

Rank: 184.

Nielsen Data: Not available.

Colorado — Grand Junction

KJCT

Ch. 8

Network Service: TMO, ABC.

Licensee: Pikes Peak Television Inc., 825 Edmond St., St. Joseph, MO 64501.

Studio: 8 Foresight Cir, Grand Junction, CO 81505.

Mailing Address: 8 Foresight Cir, Grand Junction, CO 81505.

Phone: 970-245-8880. **Fax:** 970-245-8249.

E-mail: ksantiago@kjct8.com

Web Site: <http://www.kjct8.com>

Technical Facilities: Channel No. 8 (180-186 MHz). Authorized power: 120-kw visual, 20-kw aural. Antenna: 2720-ft above av. terrain, 141-ft. above ground, 10061-ft. above sea level.

Latitude 39° 02' 55"
Longitude 108° 15' 06"

Transmitter: Grand Mesa, 9.6-mi. SW of Mesa.

Note: Latitude and longitude coordinates shown are based on the North American Datum of 1927 (NAD 27) as currently required by the Mass Media Bureau of the FCC.

Satellite Earth Stations: Transmitter Larcen; RCA Americom, 4-meter Ku-band; Andrew, 4.5-meter C-band.

Ownership: News Press & Gazette Co. (Group Owner).

Began Operation: October 22, 1979. Sale to present owner by Pikes Peak Broadcasting Co. approved by FCC May 30, 2006.

Represented (sales): Blair Television.

Represented (legal): Smithwick & Belendiuk PC.

Personnel:

Kristy Santiago, General Manager & National Sales Manager.

Luann Degreeff, Local Sales Manager.

Dylan Hardy, Promotion & Creative Services Director.

Justin Hillis, Operations Manager.

Karla Shotts, News Director.

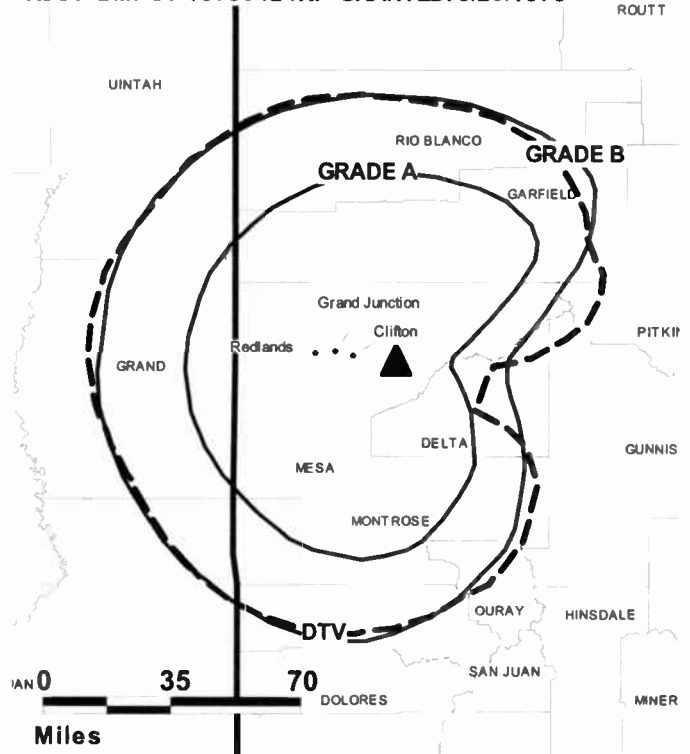
Jay Rademacher, Chief Engineer.

Pam Young, Traffic Manager.

City of License: Grand Junction. **Station DMA:** Grand Junction-Montrose, CD.

Rank: 184.

KJCT BMPCT-19790424KF GRANTED: 8/29/1979



© 2009 Warren Communications News

Circulation © 2008 Nielsen. Coverage based on Nielsen study.

GrandTotal	Cable TV Households	Non-cable TV Households	Total TV Households
Estimated Station Totals *	56,460	57,950	114,410
Average Weekly Circulation (2008)	26,635	19,649	46,284
Average Daily Circulation (2008)			20,486
Station DMA Total	Cable TV Households	Non-cable TV Households	Total TV Households
Estimated Station Totals *	39,310	30,010	69,320
Average Weekly Circulation (2008)	22,520	16,958	39,478
Average Daily Circulation (2008)			17,814
Other DMA Total	Cable TV Households	Non-cable TV Households	Total TV Households
Estimated Station Totals *	17,150	27,940	45,090
Average Weekly Circulation (2008)	4,115	2,691	6,806
Average Daily Circulation (2008)			2,672

*Estimated station totals are sums of the Nielsen TV and Cable TV household estimates for each county in which the station registers viewing of more than 5% as per the Nielsen Survey Methods.

KJCT-DT

Ch. 7

Network Service: TMO, ABC.

Licensee: Pikes Peak Television Inc., 825 Edmond St., St. Joseph, MO 64501.

Studio: 8 Foresight Cir, Grand Junction, CO 81505.

Mailing Address: 8 Foresight Cir, Grand Junction, CO 81505.

Phone: 970-245-8880. **Fax:** 970-245-8249.

E-mail: ssorensen@kjct8.com

Web Site: http://www.kjct8.com

Technical Facilities: Channel No. 7 (174-180 MHz). Authorized power: 9.7-kw visual, aural. Antenna: 2926-ft above av. terrain, 92-ft. above ground, 10013-ft. above sea level.

Latitude	38°	02'	55"
Longitude	108°	15'	06"

Note: Latitude and longitude coordinates shown are based on the North American Datum of 1927 (NAD 27) as currently required by the Mass Media Bureau of the FCC.

Ownership: News Press & Gazette Co. (Group Owner).

Began Operation: Station operating; no on-air date

Represented (legal): Smithwick & Belendiuk PC.

Represented (sales): Blair Television.

Personnel:

Kristy Santiago, General Manager & National Sales Manager.

Luann Degreeff, Local Sales Manager.

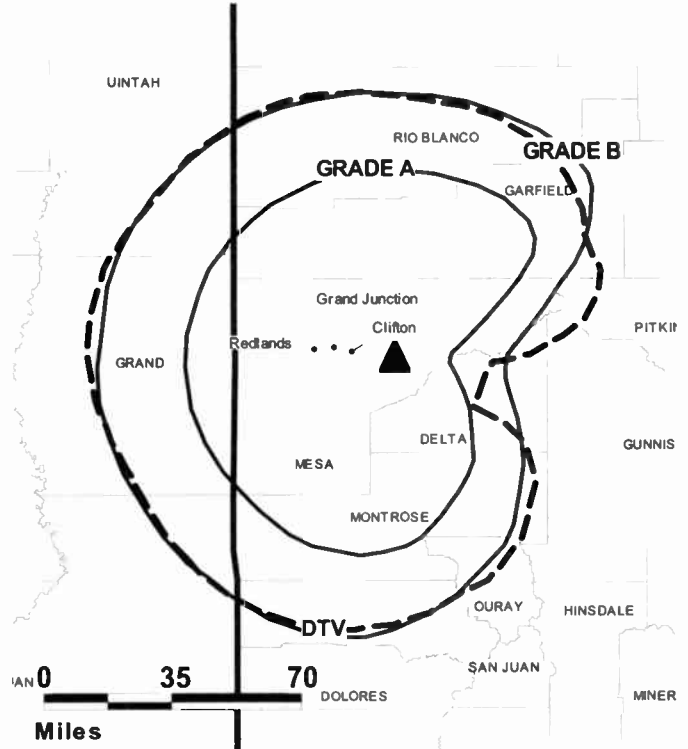
Dylan Hardy, Promotion & Creative Services Director.

Justin Hillis, Operations Manager.

Karla Shotts, News Director.

Jay Rademacher, Chief Engineer.

KJCT-DT BPCDT-19991026ACX GRANTED: 10/31/2000



© 2009 Warren Communications News

Pam Young, Traffic Manager.

City of License: Grand Junction. **Station DMA:** Grand Junction-Montrose, CO.

Rank: 184.

Nielsen Data: Not available.

Colorado — Grand Junction

KKCO

Ch. 11

Network Service: NBC.

Licensee: Gray Television Licensee Inc., 1750 K St. NW, Suite 1200, Washington, DC 20006.

Studio: 2325 Interstate Ave, Grand Junction, CO 81505.

Mailing Address: 2325 Interstate Ave, Grand Junction, CO 81505.

Phone: 970-243-1111. **Fax:** 970-243-1770.

E-mail: dana.mcdonald@nbc11news.com

Web Site: http://www.nbc11news.com

Technical Facilities: Channel No. 11 (198-204 MHz). Authorized power: 155-kw visual, aural. Antenna: 1463-ft above av. terrain, 272-ft. above ground, 7342-ft. above sea level.

Latitude 39° 00' 00"
Longitude 108° 44' 45"

Note: Latitude and longitude coordinates shown are based on the North American Datum of 1927 (NAD 27) as currently required by the Mass Media Bureau of the FCC.

Multichannel TV Sound: Stereo only.

Ownership: Gray Television Inc. (Group Owner).

Began Operation: July 19, 1996. Sale to present owner by Eagle III LLC approved by FCC January 14, 2005. Transfer of control from Henry Vara to William & Debbie Varecha dismissed by FCC February 27, 2004.

Represented (sales): Katz Media Group.

Represented (legal): Robert A. Beizer.

Represented (engineering): Graham Brock Inc.

Personnel:

Dana McDonald, General Manager.

Brad McCloud, General Sales Manager.

Dave Beech, News Director.

Roger LaFrance, Chief Engineer.

Debbie Varecha, Business Manager.

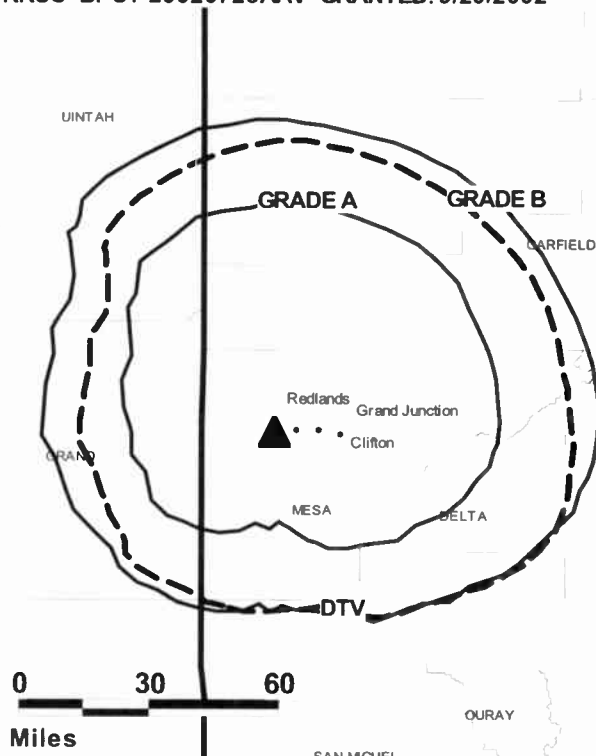
Sandie Moore, Program Director & Traffic Manager.

Paul Varecha, Production & Promotions Director.

City of License: Grand Junction. **Station OMA:** Grand Junction-Montrose, CO.

Rank: 184.

KKCO BPCT-20020725AAV GRANTED: 9/20/2002



© 2009 Warren Communications News

Circulation © 2008 Nielsen. Coverage based on Nielsen study.

GrandTotal	Cable TV Households	Non-cable TV Households	Total TV Households
Estimated Station Totals *	44,610	37,490	82,100
Average Weekly Circulation (2008)	27,424	18,482	45,906
Average Daily Circulation (2008)			24,760
Station DMA Total	Cable TV Households	Non-cable TV Households	Total TV Households
Estimated Station Totals *	39,310	30,010	69,320
Average Weekly Circulation (2008)	25,586	17,225	42,811
Average Daily Circulation (2008)			23,287
Other DMA Total	Cable TV Households	Non-cable TV Households	Total TV Households
Estimated Station Totals *	5,300	7,480	12,780
Average Weekly Circulation (2008)	1,838	1,257	3,095
Average Daily Circulation (2008)			1,473

*Estimated station totals are sums of the Nielsen TV and Cable TV household estimates for each county in which the station registers viewing of more than 5% as per the Nielsen Survey Methods.

Colorado — Grand Junction

KKCO-DT

Ch. 12

Network Service: CW, NBC.

Licensee: Gray Television Licensee Inc., 1750 K St. NW, Suite 1200, Washington, DC 20006.

Studio: 2325 Interstate Ave, Grand Junction, CO 81505-8620.

Mailing Address: 2325 Interstate Ave, Grand Junction, CO 81505.

Phone: 970-243-1111. **Fax:** 970-243-1770.

E-mail: dana.mcdonald@nbc11news.com

Web Site: <http://www.nbc11news.com>

Technical Facilities: Channel No. 12 (204-210 MHz). Authorized power: 5.3-kw visual, aural. Antenna: 1483-ft above av. terrain, 292-ft. above ground, 7362-ft. above sea level.

Latitude	39°	04'	00"
Longitude	108°	44'	45"

Note: Latitude and longitude coordinates shown are based on the North American Datum of 1927 (NAD 27) as currently required by the Mass Media Bureau of the FCC.

Ownership: Gray Television Inc. (Group Owner).

Began Operation: Station operating; no on-air date.

Represented (legal): Robert A. Beizer.

Represented (sales): Katz Media Group.

Personnel:

Dana McDonald, General Manager.

Brad McCloud, General Sales Manager.

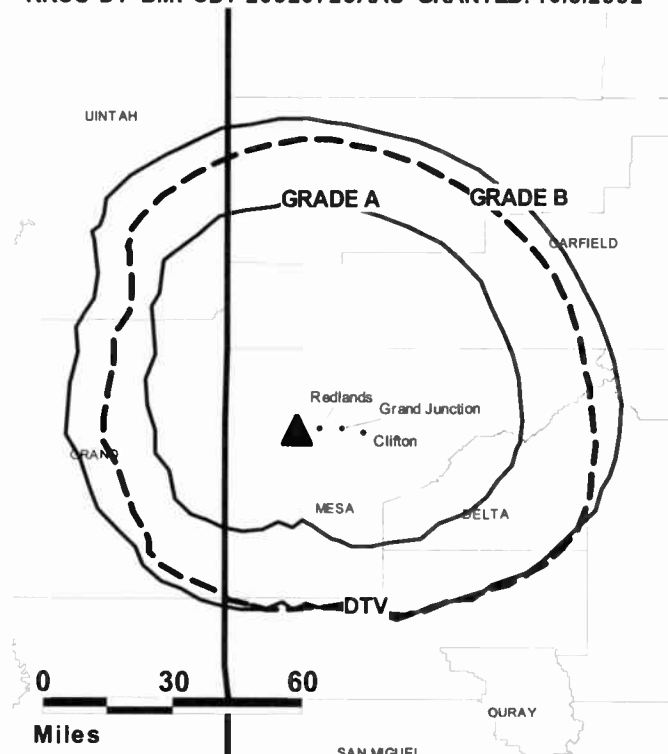
Dave Beech, News Director.

Roger LaFrance, Chief Engineer.

Debbie Varecha, Business Manager.

Sandie Moore, Program Director & Traffic Manager.

KKCO-DT BMPCDT-20020725AAU GRANTED: 10/3/2002



© 2009 Warren Communications News

Paul Varecha, Production & Promotions Director.

City of License: Grand Junction. **Station DMA:** Grand Junction-Montrose, CO.

Rank: 184.

Nielsen Data: Not available.

Colorado — Grand Junction

KREX-DT

Ch. 2

Network Service: MNT, CBS.

Grantee: Hoak Media of Colorado License LLC, 500 Crescent Court, Suite 220, Dallas, TX 75201.

Studio: 345 Hillcrest Dr., Grand Junction, CO 81501.

Mailing Address: 345 Hillcrest Dr, Grand Junction, CO 81501.

Phone: 970-242-5000. **Fax:** 970-242-0886.

E-mail: rtillery@krex.tv.com

Web Site: <http://www.krex.tv.com>

Technical Facilities: Channel No. 2 (54-60 MHz). Authorized power: 91.8-kw visual, aural. Antenna: 91-ft above av. terrain, 327-ft. above ground, 4966-ft. above sea level.

Latitude	39°	05'	17"
Longitude	108°	33'	58"

Note: Latitude and longitude coordinates shown are based on the North American Datum of 1927 (NAD 27) as currently required by the Mass Media Bureau of the FCC.

Satellite Earth Stations: Transmitter Harris; AFC, 3.7-meter Ku-band; Scientific-Atlanta, 4.6-meter C-band; Simulcast, 5-meter C-band; Scientific-Atlanta, 7-meter C-band; Scientific-Atlanta, Microdyne, M/A-Com, Agile receivers.

Ownership: Hoak Media LLC (Group Owner).

Began Operation: Station operating under Special Temporary Authority at 0.086-kw visual; no on-air date

Represented (legal): Akin, Gump, Strauss, Hauer & Feld LLP.

Represented (sales): Continental Television Sales.

Personnel:

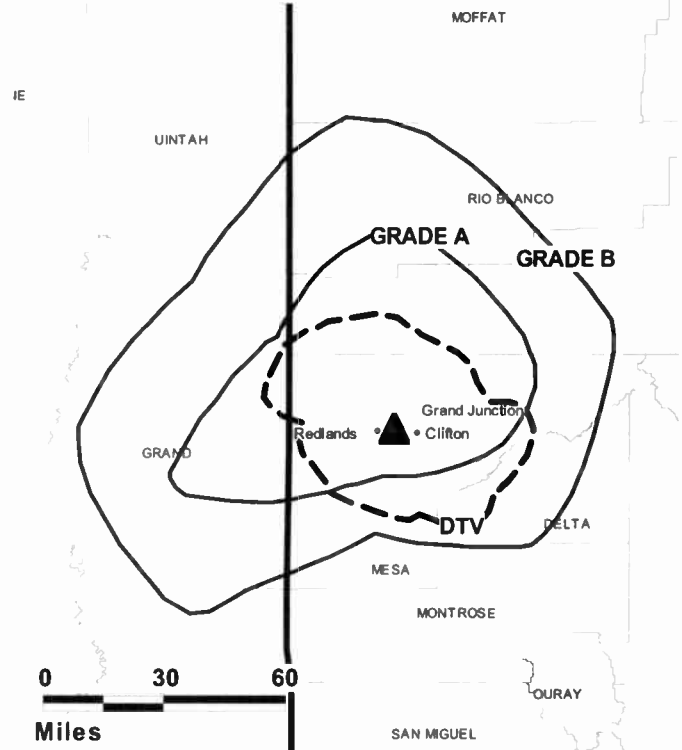
Ron Tillery, General Manager.

Shelley Moore, National Sales & Business Manager.

Keira Bresnahan, News Director.

Phil Mowbray, Engineering Director.

KREX-DT BPCDT-19991029AFS GRANTED: 3/10/2000



© 2009 Warren Communications News

Brady Lucas, Promotion Director.

City of License: Grand Junction. **Station DMA:** Grand Junction-Montrose, CO.

Rank: 184.

Nielsen Data: Not available.

KREX-TV

Ch. 5

(Operates satellites KREG-TV, Glenwood Springs; KREY-TV, Montrose)

Network Service: CBS.

Licensee: Hoak Media of Colorado License LLC, 500 Crescent Court, Suite 220, Dallas, TX 75201.

Studio: 345 Hillcrest Dr, Grand Junction, CO 81501.

Mailing Address: 345 Hillcrest Dr, Grand Junction, CO 81501.

Phone: 970-242-5000. **Fax:** 970-242-0886.

E-mail: rtillery@krex.tv

Web Site: http://www.krex.tv

Technical Facilities: Channel No. 5 (76-82 MHz). Authorized power: 100-kw visual, aural. Antenna: 1404-ft above av. terrain, 167-ft. above ground, 7287-ft. above sea level.

Latitude 30° 03' 58"
 Longitude 108° 44' 46"

Transmitter: 125-ft. NE of KJOL(FM) on Black Ridge, 6.2-mi. S of Fruita.

Note: Latitude and longitude coordinates shown are based on the North American Datum of 1927 (NAD 27) as currently required by the Mass Media Bureau of the FCC.

Satellite Earth Stations: Transmitter Harris; Scientific-Atlanta, 7-meter C-band; AFC, 3.7-meter Ku-band; Scientific-Atlanta, 4.6-meter C-band; Simulstat, 5-meter C-band; Scientific-Atlanta, Microdyne, M/A-Com, Agile receivers.

LMA: Local marketing agreement with KFQX-TV (F), Grand Junction.

Ownership: Hoak Media LLC (Group Owner).

Began Operation: May 22, 1954. Studio destroyed by fire January 20, 2008. Sale to present owner by W. Russell Withers Jr. approved by FCC October 10, 2003. Sale to W. Russell Withers Jr. by E & W Broadcasting Corp. approved by FCC June 6, 1985. Transfer of control to E & W from Carl Q. Anderson, et al. approved by FCC May 15, 1984. Transfer of control to Rex G. Howell from Forestville Realty approved by FCC August 11, 1972. Transfer of control to Forestville, et al., from Howell (Western Slope Broadcasting) approved by FCC September 21, 1966.

Represented (legal): Akin, Gump, Strauss, Hauer & Feld LLP.

Personnel:

Ron Tillery, General Manager.

Shelley Moore, National Sales & Business Manager.

Keira Bresnahan, News Director.

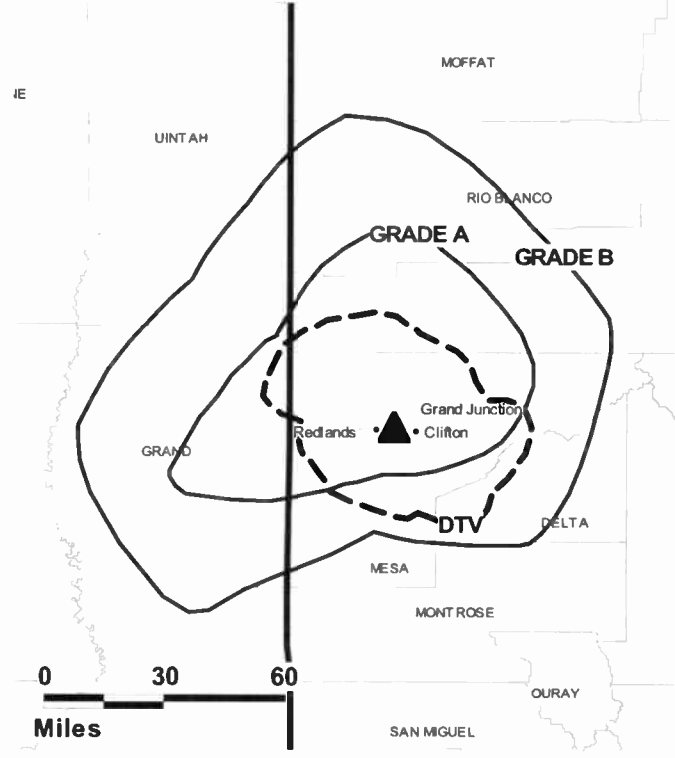
Phil Mowbray, Engineering Director.

Brady Lucas, Promotion Director.

City of License: Grand Junction. **Station OMA:** Grand Junction-Montrose, CO.

Rank: 184.

KREX-TV BPCT-19990219KE GRANTED: 6/16/1999



Circulation © 2008 Nielsen. Coverage based on Nielsen study.

GrandTotal	Cable TV Households	Non-cable TV Households	Total TV Households
Estimated Station Totals *	39,310	42,130	81,440
Average Weekly Circulation (2008)	20,624	15,711	36,335
Average Daily Circulation (2008)			17,009
Station DMA Total	Cable TV Households	Non-cable TV Households	Total TV Households
Estimated Station Totals *	39,310	30,010	69,320
Average Weekly Circulation (2008)	20,624	15,057	35,681
Average Daily Circulation (2008)			16,658
Other DMA Total	Cable TV Households	Non-cable TV Households	Total TV Households
Estimated Station Totals *	0	12,120	12,120
Average Weekly Circulation (2008)	0	654	654
Average Daily Circulation (2008)			351

*Estimated station totals are sums of the Nielsen TV and Cable TV household estimates for each county in which the station registers viewing of more than 5% as per the Nielsen Survey Methods.

KDEN

Ch. 25

Network Service: TMO.

Licensee: NBC Telemundo License Co., 1299 Pennsylvania Ave NW, 11th Floor, c/o NBC Inc, Washington, DC 20004.

Studio: 1121 Lincoln St, Ste 800, Denver, CO 80203.

Mailing Address: 1121 Lincoln St, Ste 800, Denver, CO 80203.

Phone: 303-832-0402. **Fax:** 303-832-0777.

E-mail: bryan.tischler@nbcuni.com

Technical Facilities: Channel No. 25 (536-542 MHz). Authorized power: 5000-kw max. visual, aural. Antenna: 1066-ft above av. terrain, 965-ft. above ground, 6050-ft. above sea level.

Latitude 40° 05' 47"
 Longitude 104° 54' 04"

Holds CP for change to 2200-kw max. visual, 1624-ft above av. terrain, 1532-ft. above ground, 6601-ft. above sea level; lat. 40° 05' 57", long. 104° 53' 48", BPCT-20040524A0H.

Transmitter: 1.9-mi. E of Frederick.

Note: Latitude and longitude coordinates shown are based on the North American Datum of 1927 (NAD 27) as currently required by the Mass Media Bureau of the FCC.

Ownership: NBC Universal (Group Owner).

Began Operation: March 31, 1997. Sale to present owner by Longmont Channel 25 Inc. approved by FCC April 4, 2006.

Represented (engineering): Arthur K. Peters Consulting Engineers.

Personnel:

Celia Chavez, Vice President & General Manager.

Michael Halminiak, General Sales Manager.

Tatiana Arguello, National Sales Manager.

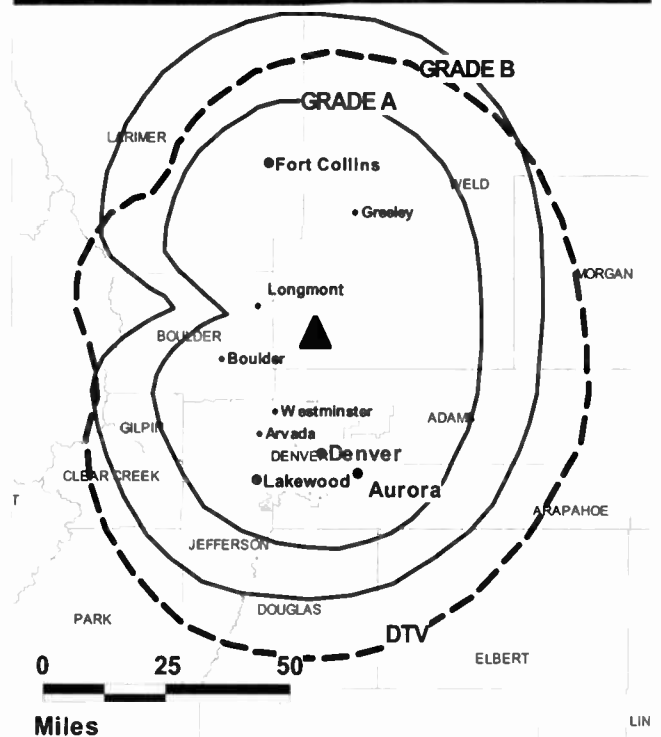
Kenneth Elkin, Business Manager.

John Rath, Technology Director.

City of License: Longmont. **Station DMA:** Denver, CO. **Rank:** 18.

KDEN BMPCT-19960711KT GRANTED: 2/21/1997

KIMBAL



Circulation © 2008 Nielsen. Coverage based on Nielsen study.

GrandTotal	Cable TV Households	Non-cable TV Households	Total TV Households
Estimated Station Totals *	77,120	96,830	173,950
Average Weekly Circulation (2008)	4,473	5,442	9,915
Average Daily Circulation (2008)			4,703

Station DMA Total	Cable TV Households	Non-cable TV Households	Total TV Households
Estimated Station Totals *	77,120	96,830	173,950
Average Weekly Circulation (2008)	4,473	5,442	9,915
Average Daily Circulation (2008)			4,703

*Estimated station totals are sums of the Nielsen TV and Cable TV household estimates for each county in which the station registers viewing of more than 5% as per the Nielsen Survey Methods.

KDEN-DT
Ch. 29

Network Service: TMO.

Licensee: NBC Telemundo License Co., 1299 Pennsylvania Ave NW, 11th Floor, c/o NBC Inc, Washington, DC 20004.

Studio: 1121 Lincoln St, Ste 800, Denver, CO 80203.

Mailing Address: 1121 Lincoln St, Ste 800, Denver, CO 80203.

Phone: 303-832-0402. **Fax:** 303-832-0777.

E-mail: bryan.tischler@nbcuni.com

Technical Facilities: Channel No. 29 (560-566 MHz). Authorized power: 540-kw max. visual, aural. Antenna: 1244-ft above av. terrain, 1131-ft. above ground, 6220-ft. above sea level.

Latitude	40°	05'	59"
Longitude	104°	54'	02"

Note: Latitude and longitude coordinates shown are based on the North American Datum of 1927 (NAD 27) as currently required by the Mass Media Bureau of the FCC.

Ownership: NBC Universal (Group Owner).

Began Operation: Station operating; no on-air date

Personnel:

Celia Chavez, Vice President & General Manager.

Michael Halminiak, General Sales Manager.

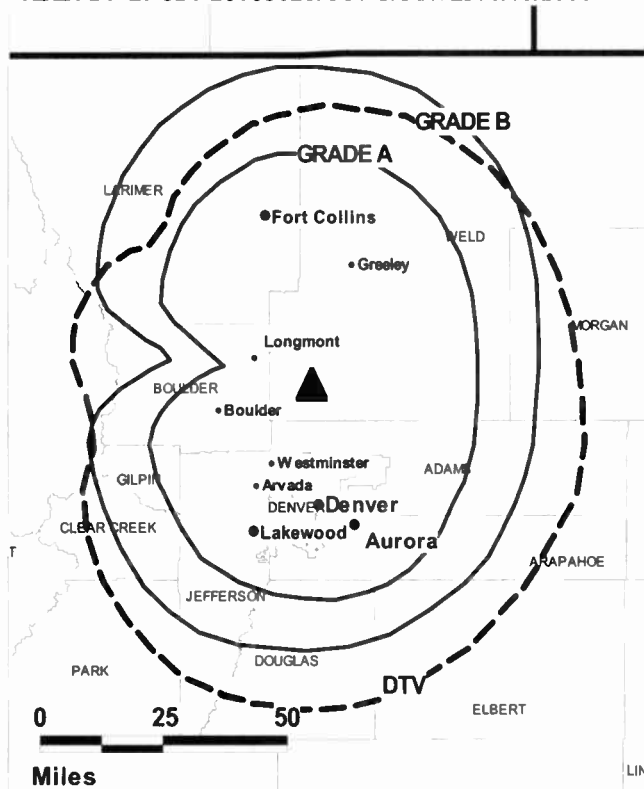
Tatiana Arguello, National Sales Manager.

Kenneth Elkin, Business Manager.

John Rath, Technology Director.

City of License: Longmont. **Station DMA:** Denver, CO. **Rank:** 18.

KDEN-DT BPCDT-20080623AAA GRANTED: 8/19/2008 ^{KIMBAL}



© 2009 Warren Communications News

Nielsen Data: Not available.

KREY-DT
Ch. 13

Network Service: CBS.

Grantee: Hoak Media of Colorado License LLC, 500 Crescent Court, Suite 220, Dallas, TX 75201.

Studio: 614 N. First, Montrose, CO 81401.

Mailing Address: 345 Hillcrest Dr, Grand Junction, CO 81501.

Phone: 618-242-5000. **Fax:** 970-242-0886.

E-mail: rtillery@krextv.com

Web Site: <http://www.krextv.com>

Technical Facilities: Channel No. 13 (210-216 MHz). Authorized power: 2.6-kw visual, aural. Antenna: 115-ft above av. terrain, 94-ft. above ground, 6374-ft. above sea level.

Latitude	38°	31'	02"
Longitude	107°	51'	12"

Note: Latitude and longitude coordinates shown are based on the North American Datum of 1927 (NAD 27) as currently required by the Mass Media Bureau of the FCC.

Ownership: Hoak Media LLC (Group Owner).

Began Operation: Station operating; no on-air date

Represented (legal): Akin, Gump, Strauss, Hauer & Feld LLP.

Personnel:

Ron Tillery, General Manager.

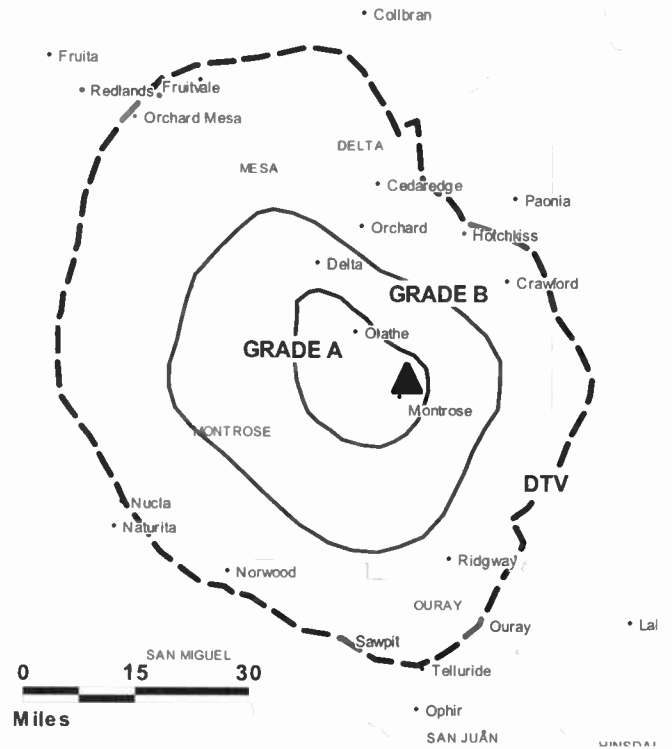
Shelley Moore, National Sales & Business Manager & Program Director.

Keira Bresnahan, News Director.

Phil Mowbray, Engineering Director.

Brady Lucas, Promotion & Creative Services Director.

KREY-DT BPCDT-19991029AFY GRANTED: 11/9/2000



© 2009 Warren Communications News

City of License: Montrose. **Station DMA:** Grand Junction-Montrose, CO. **Rank:** 184.
Nielsen Data: Not available.

KREY-TV

Ch. 10

(Satellite of KREX-TV, Grand Junction)

Network Service: CBS.

Licensee: Hoak Media of Colorado License LLC, 500 Crescent Court, Suite 220, Dallas, TX 75201.

Studio: 614 N. 1st St., Montrose, CO 81401.

Mailing Address: 345 Hillcrest Dr, Grand Junction, CO 81501.

Phone: 970-249-9601; 970-242-5000. **Fax:** 970-249-9610.

E-mail: rtillery@krex.tv.com

Web Site: http://www.krex.tv.com

Technical Facilities: Channel No. 10 (192-198 MHz). Authorized power: 6.16-kw visual, 1.36-kw aural. Antenna: 115-ft above av. terrain, 94-ft. above ground, 6374-ft. above sea level.

Latitude 38° 31' 02"
Longitude 107° 51' 12"

Transmitter: Flat Top Mountain, 2.25-mi. NE of Montrose.

Note: Latitude and longitude coordinates shown are based on the North American Datum of 1927 (NAD 27) as currently required by the Mass Media Bureau of the FCC.

Satellite Earth Station: Transmitter Harris; AFC, 3.7-meter Ku-band; M/A-Com, Agile receivers.

Ownership: Hoak Media LLC (Group Owner).

Began Operation: September 18, 1956. Sale to present owner by W. Russell Withers Jr. approved by FCC October 10, 2003. Sale to W. Russell Withers Jr. by E & W Broadcasting Corp. approved by FCC June 6, 1985.

Represented (sales): Katz Media Group.

Represented (legal): Akin, Gump, Strauss, Hauer & Feld LLP.

Personnel:

Ron Tillery, General Manager.

Shelley Moore, National Sales & Business Manager & Program Director.

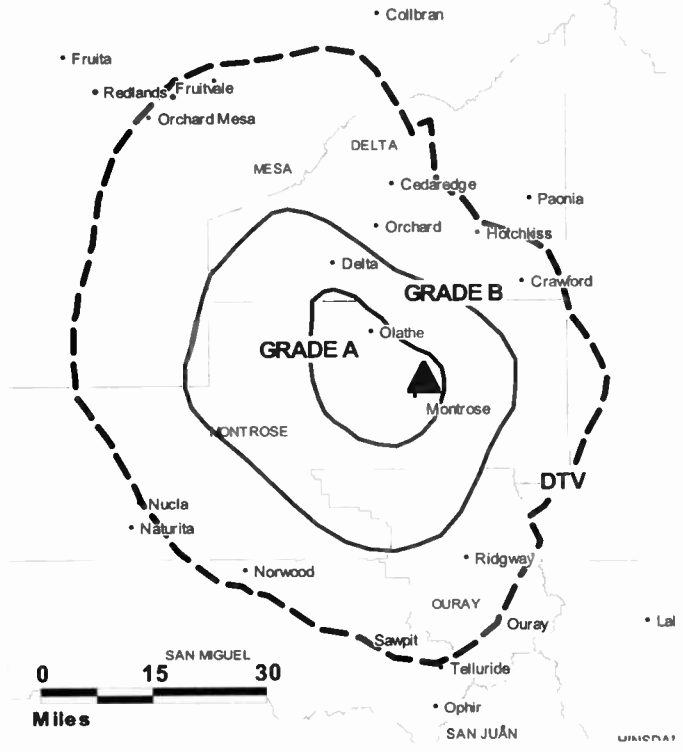
Keira Bresnahan, News Director.

Phil Mowbray, Engineering Director.

Brady Lucas, Promotion & Creative Services Director.

City of License: Montrose. **Station DMA:** Grand Junction-Montrose, CO. **Rank:** 184.

KREY-TV BPCT-19851001KF GRANTED: 1/10/1986



© 2009 Warren Communications News

Circulation © 2008 Nielsen. Coverage based on Nielsen study.

GrandTotal	Cable TV Households	Non-cable TV Households	Total TV Households
Estimated Station Totals *	11,310	15,870	27,180
Average Weekly Circulation (2008)	2,790	2,266	5,056
Average Daily Circulation (2008)			2,278
Station DMA Total	Cable TV Households	Non-cable TV Households	Total TV Households
Estimated Station Totals *	6,820	8,390	15,210
Average Weekly Circulation (2008)	2,332	1,795	4,127
Average Daily Circulation (2008)			1,871
Other DMA Total	Cable TV Households	Non-cable TV Households	Total TV Households
Estimated Station Totals *	4,490	7,480	11,970
Average Weekly Circulation (2008)	458	471	929
Average Daily Circulation (2008)			407

*Estimated station totals are sums of the Nielsen TV and Cable TV household estimates for each county in which the station registers viewing of more than 5% as per the Nielsen Survey Methods.

KOAA-DT
Ch. 42

Network Service: NBC.

Grantee: Sangre de Cristo Communications Inc., PO Box 195, 2200 7th Ave., Pueblo, CO 81002.

Studio: 2200 7th Ave., Pueblo, CO 81003.

Mailing Address: PO Box 195, Pueblo, CO 81002.

Phone: 719-544-5781 (Colorado Springs; 719-632-5030 (Pueblo).

Fax: 719-295-6671.

E-mail: whitaker@koaa.com

Web Site: <http://www.koaa.com>

Technical Facilities: Channel No. 42 (638-644 MHz). Authorized power: 880-kw max. visual, aural. Antenna: 2165-ft above av. terrain, 148-ft. above ground, 9554-ft. above sea level.

Latitude	38°	44'	42"
Longitude	104°	51'	39"

Note: Latitude and longitude coordinates shown are based on the North American Datum of 1927 (NAD 27) as currently required by the Mass Media Bureau of the FCC.

Ownership: Evening Post Publishing Co. (Group Owner).

Began Operation: August 1, 2006.

Personnel:

David Whitaker, President & General Manager.

Tom Wright, General Sales Manager.

Kerri Blanco, Local Sales Manager.

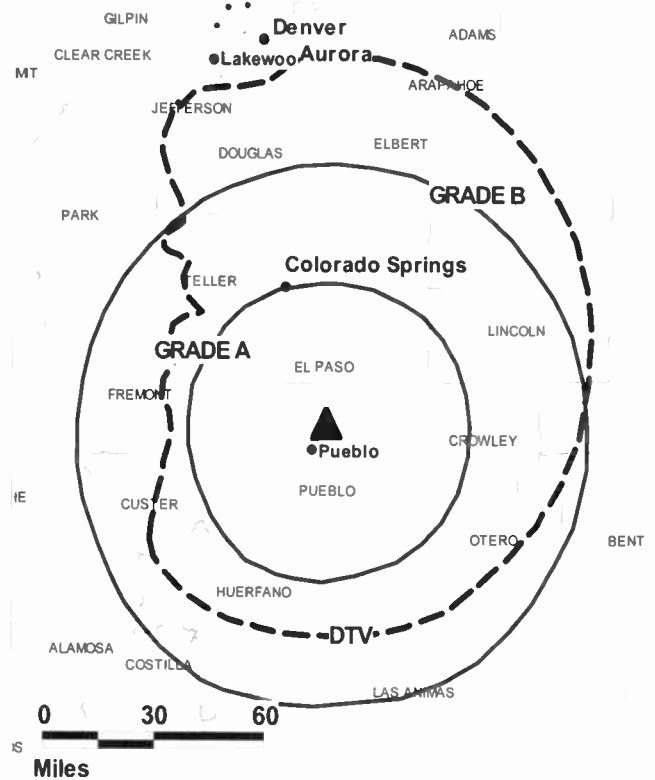
Ron Eccher, Program Director.

Cheryl Morford, Regional Sales Manager.

Cindy Aubrey, News Director.

Quentin Henry, Chief Engineer.

KOAA-DT BPCDT-19991029AGS GRANTED: 11/12/2004



Evie Hudson, Business Manager.

Pauline Quintana, Traffic Manager.

City of License: Pueblo. **Station DMA:** Colorado Springs-Pueblo, CO. **Rank:** 91.

Nielsen Data: Not available.

KOAA-TV
Ch. 5

Network Service: NBC.

Licensee: Sangre de Cristo Communications Inc., PO Box 195, 2200 7th Ave., Pueblo, CO 81002.

Studios: 530 Communications Circle, Colorado Springs, CO 80905; 2200 7th Ave., Pueblo, CO 81003.

Mailing Address: PO Box 195, Pueblo, CO 81002.

Phone: 719-544-5781 (Colorado Springs); 719-632-5030 (Pueblo).

Fax: 719-295-6671.

E-mail: whitaker@koaa.com

Web Site: http://www.koaa.com

Technical Facilities: Channel No. 5 (76-82 MHz). Authorized power: 100-kw visual, aural. Antenna: 1299-ft above av. terrain, 62266-ft. above sea level.

Latitude 38° 22' 25"
Longitude 104° 33' 27"

Note: Latitude and longitude coordinates shown are based on the North American Datum of 1927 (NAD 27) as currently required by the Mass Media Bureau of the FCC.

Multichannel TV Sound: Stereo only.

Satellite Earth Stations: Transmitter Harris; Harris, 6-meter Ku-band; Microdyne, 7-meter C-band; Harris, 3-meter Ku-band; Microdyne, 3.6-meter Ku-band; Microdyne, M/A-Com, Harris receivers.

Ownership: Evening Post Publishing Co. (Group Owner).

Began Operation: June 29, 1953. Sale to present owner by Mahlon T. White, William Grant, et al., approved by FCC August 6, 1976. Previous sale by Metropolitan TV Co. approved by FCC June 6, 1968 (Television Digest, Vol. 8:24). Sale by Star Broadcasting Co. (Bankers Life & Casualty Co., Chicago) approved by FCC December 13, 1961 (Vol. 17:35; 1:14). Sale by partners Douglas D. Kahle & Robert L. Clinton Jr. to Star Broadcasting Co. approved by FCC September 29, 1954 (Vol. 10:35; 40).

Represented (sales): Petry Television Inc.

Represented (legal): Dow Lohnes PLLC.

Represented (engineering): Cohen Dippell & Everist PC.

Personnel:

C. David Whitaker, President & General Manager.

Tom Wright, General Sales Manager.

Kerri Blanco, Local Sales Manager.

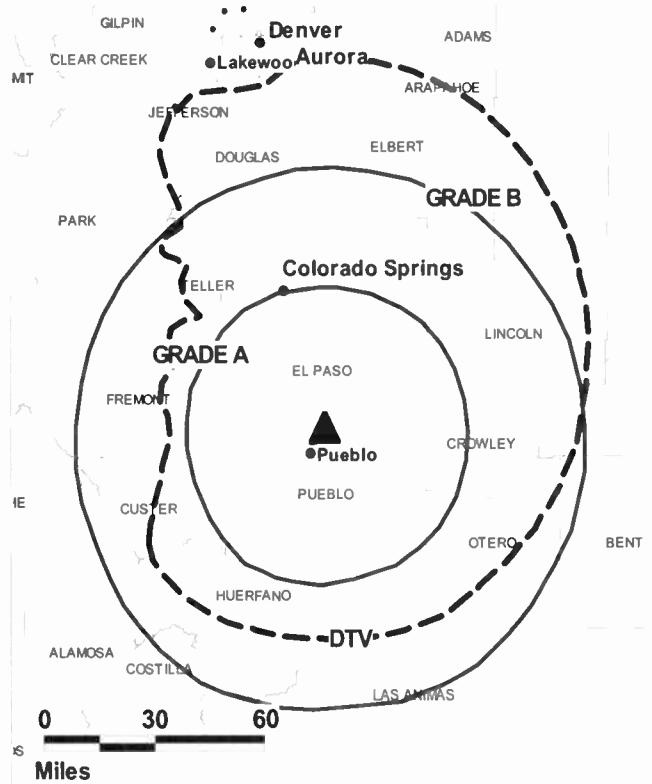
Cheryl Morford, Regional Sales Manager.

Cindy Aubrey, News Director.

Quentin Henry, Chief Engineer.

Evie Hudson, Business Manager.

KOAA-TV BPCT-19840619KI GRANTED: 8/28/1984



© 2009 Warren Communications News

Ron Eccher, Program Manager.

Pauline Quintana, Traffic Manager.

City of License: Pueblo. **Station DMA:** Colorado Springs-Pueblo, CO. **Rank:** 91.

Circulation © 2008 Nielsen. Coverage based on Nielsen study.

GrandTotal	Cable TV Households	Non-cable TV Households	Total TV Households
Estimated Station Totals *	151,760	164,980	316,740
Average Weekly Circulation (2008)	100,782	108,176	208,958
Average Daily Circulation (2008)			106,711
Station DMA Total	Cable TV Households	Non-cable TV Households	Total TV Households
Estimated Station Totals *	151,760	164,980	316,740
Average Weekly Circulation (2008)	100,782	108,176	208,958
Average Daily Circulation (2008)			106,711

*Estimated station totals are sums of the Nielsen TV and Cable TV household estimates for each county in which the station registers viewing of more than 5% as per the Nielsen Survey Methods.

KCDO
Ch. 3

Network Service: IND.

Licensee: Channel 20 TV Co., 1645 W. Fullerton Ave., Chicago, IL 60614.

Studio: PO Box 3166, Englewood, CO 80155.

Mailing Address: PO Box 3166, Englewood, CO 80155.

Phone: 303-925-0303. **Fax:** 303-925-7461.

E-mail: garmstrong@ch3tv.com

Technical Facilities: Channel No. 3 (60-66 MHz). Authorized power: 60.6-kw visual, 6.06-kw aural. Antenna: 730-ft above av. terrain, 601-ft. above ground, 5076-ft. above sea level.

Latitude	40°	34'	58"
Longitude	103°	01'	50.4"

Transmitter: State Hwy. 61, 9.6-mi. ESE of Sterling.

Digital Facilities: Channel No. 23 (524-530 MHz). Power: 599-kw max. visual. Antenna: 669-ft above av. terrain, 459-ft. above ground, 4964-ft. above sea level.

Latitude	40°	34'	57"
Longitude	103°	01'	56"

FCC Digital File Number: BPCDT-19991102ABN. Granted: June 7, 2000.

Note: Latitude and longitude coordinates shown are based on the North American Datum of 1927 (NAD 27) as currently required by the Mass Media Bureau of the FCC.

Satellite Earth Station: Transmitter NEC; RCA, 3.5-meter; RCA receivers.

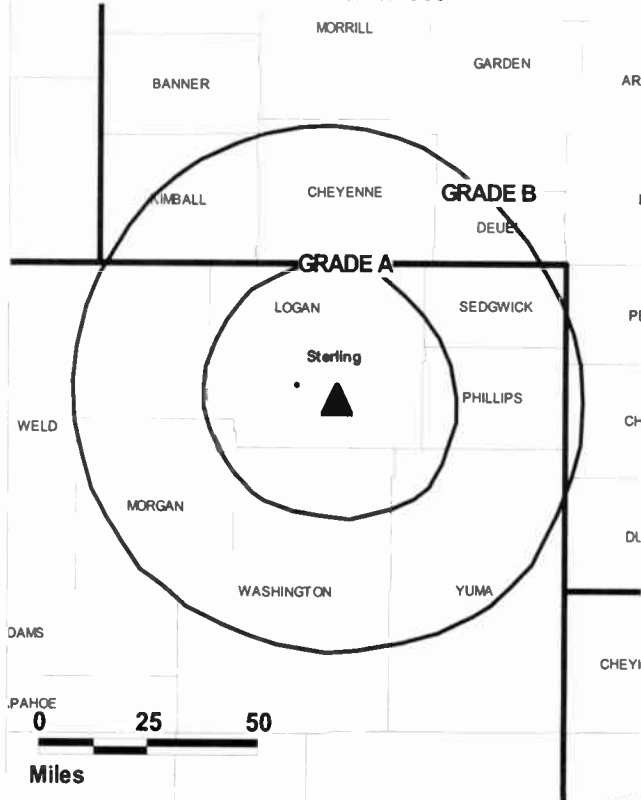
Ownership: Fred Eychaner.

Began Operation: December 28, 1963. Sale to Burke Broadcasting Co. by Lamb Enterprises Inc. approved by FCC October 14, 1983. Sale to Stauffer Communications by Burke Broadcasting Co. approved by FCC July 8, 1986. Sale to Morris Communications by Stauffer Communications approved by FCC June 14, 1995. Sale to Benedek Broadcasting Co. by Morris Communications approved by FCC April 12, 1996. Sale to present owner from Benedek Broadcasting Co. approved by FCC August 31, 1999.

Represented (legal): Holland & Knight LLP.

Represented (sales): MMT Sales Inc.

KCDO BPCT-3005 GRANTED: 2/13/1963



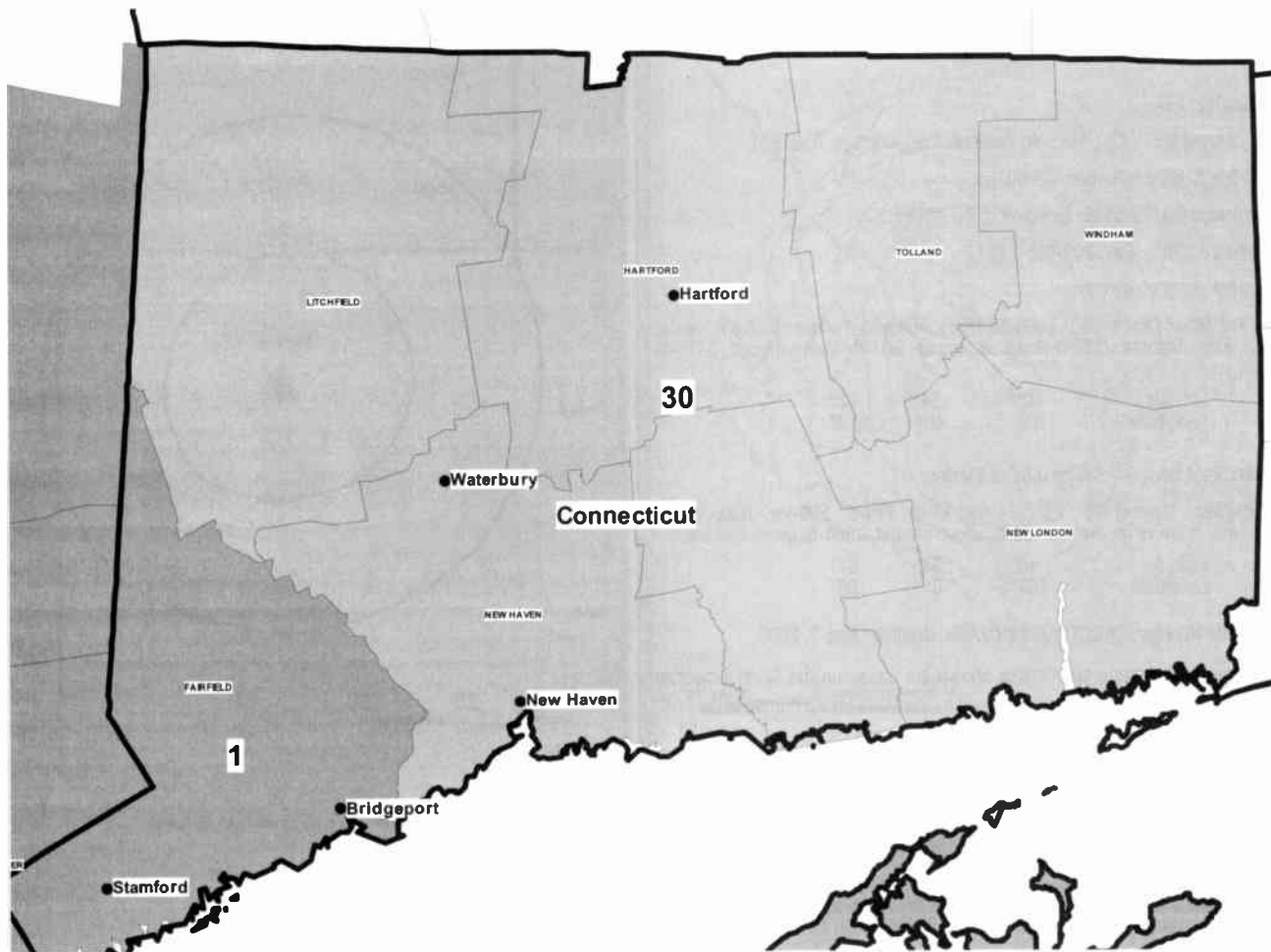
© 2009 Warren Communications News

Personnel:

Greg Armstrong, President & General Manager.

City of License: Sterling. **Station DMA:** Denver, CO. **Rank:** 18.

Nielsen Data: Not available.



© 2009 Warren Communications News

MARKET	NIelsen DMA TV HOUSEHOLDS	RANK	MARKET AREA COMMERCIAL STATIONS
New York, NY	7,433,820	1	WABC-DT (45); WABC-TV (7); WCBS-DT (56); WCBS-TV (2); WFTY-DT (23); WFTY-TV (67); WFUT-DT (53); WFUT-TV (68); WLNJ-DT (57); WMBC-DT (18); WMBC-TV (63); WNBC (4); WNBC-DT (28); WNJU (47); WNJU-DT (36); WNYW (5); WNYW-DT (44); WPIX (11); WPIX-DT (33); WPXN-DT (30); WPXN-TV (31); WRNN-DT (48); WSAH (43); WSAH-DT (42); WTBY-DT (27); WTBY-TV (54); WWOR-DT (38); WWOR-TV (9); WXTV (41); WXTV-DT (40)
Hartford & New Haven, CT	1,014,990	30	WCTX (59); WCTX-DT (39); WFSB (3); WFSB-DT (33); WHPX (26); WHPX-DT (34); WTIC-DT (31); WTIC-TV (61); WTNH (8); WTNH-DT (10); WTXN (20); WTXN-DT (12); WUVN (18); WUVN-DT (46); WVIT (30); WVIT-DT (35)

Connecticut *Digital* Station Totals as of October 1, 2008

	VHF	UHF	TOTAL
Commercial Television	2	7	9
Educational Television	0	2	2
	2	9	11

Connecticut Analog Station Totals as of October 1, 2008

	VHF	UHF	TOTAL
Commercial Television	2	7	9
Educational Television	0	3	3
	2	10	12

Connecticut — Bridgeport

WSAH Ch. 43

Network Service: IND.

Licensee: MTB Bridgeport-NY Licensee LLC, 449 Broadway, New York, NY 10013.

Studio: 80 Greathill Rd, Seymour, CT 06483.

Mailing Address: 7 Wakely St, Seymore, CT 06483.

Phone: 203-881-1153; 203-734-4161. **Fax:** 203-734-4171.

Technical Facilities: Channel No. 43 (644-650 MHz). Authorized power: 2290-kw max. visual, aural. Antenna: 510-ft above av. terrain, 270-ft. above ground, 890-ft. above sea level.

Latitude	41°	21'	43"
Longitude	73°	06'	48"

Transmitter: 80 Great Hill Rd., Seymour.

Note: Latitude and longitude coordinates shown are based on the North American Datum of 1927 (NAD 27) as currently required by the Mass Media Bureau of the FCC.

Ownership: Multicultural Television Broadcasting LLC (Group Owner).

Began Operation: September 28, 1987. Sale to present owner by The E. W. Scripps Co. approved by FCC November 15, 2006. Transfer to The E. W. Scripps Co. by Summit America Television Inc. approved by FCC February 27, 2004. Shop At Home became Summit America Television Inc. after The E. W. Scripps Co. acquired 70% interest October 31, 2002. Sale to Shop At Home Inc. by Paxson Communications Corp. approved by FCC April 26, 1999.

Represented (legal): Leventhal, Senter & Lerman PLLC.

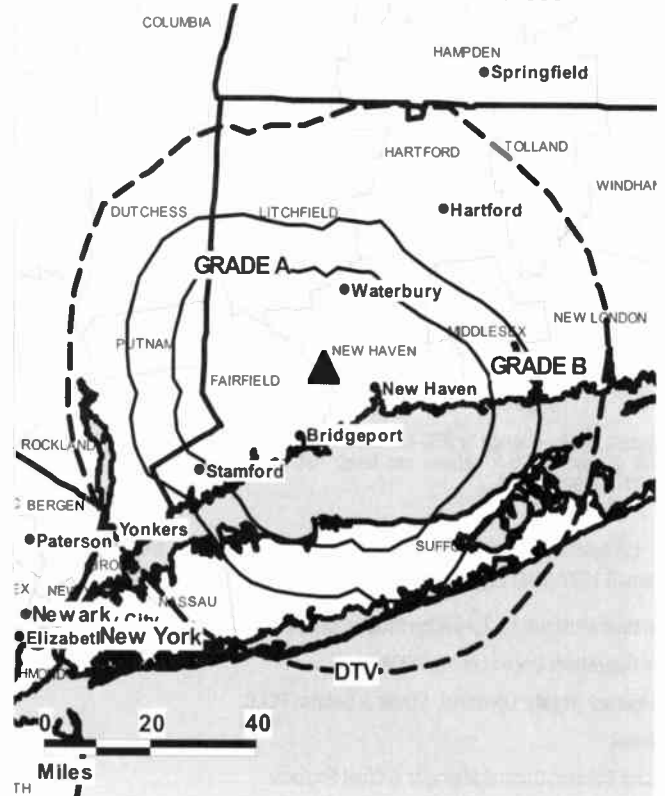
Personnel:

Ronald Barnes, General Manager & Chief Engineer.

Kurt Schmied, Operations Manager.

City of License: Bridgeport. **Station DMA:** New York, NY. **Rank:** 1.

WSAH BPCT-20060222AAG GRANTED: 9/20/2006



© 2009 Warren Communications News

Nielsen Data: Not available.

WSAH-DT
Ch. 42

Network Service: IND.

Licensee: MTB Bridgeport-NY Licensee LLC, 449 Broadway, New York, NY 10013.

Studio: 80 Greathill Rd, Seymour, CT 06483.

Mailing Address: 7 Wakely St, Seymour, CT 06483.

Phone: 203-881-1153; 203-734-4161. **Fax:** 203-734-4171.

Technical Facilities: Channel No. 42 (638-644 MHz). Authorized power: 780-kw max. visual, aural. Antenna: 553-ft above av. terrain, 313-ft. above ground, 933-ft. above sea level.

Latitude	41°	21'	43"
Longitude	73°	06'	48"

Requests CP for change to 990-kw max. visual, 1205-ft above av. terrain, 1199-ft. above ground, 1250-ft. above sea level; lat. 40° 44' 54", long. 73° 59' 10", BPCDT-20080620ALT.

Note: Latitude and longitude coordinates shown are based on the North American Datum of 1927 (NAD 27) as currently required by the Mass Media Bureau of the FCC.

Ownership: Multicultural Television Broadcasting LLC (Group Owner).

Began Operation: December 16, 2006.

Represented (legal): Leventhal, Senter & Lerman PLLC.

Personnel:

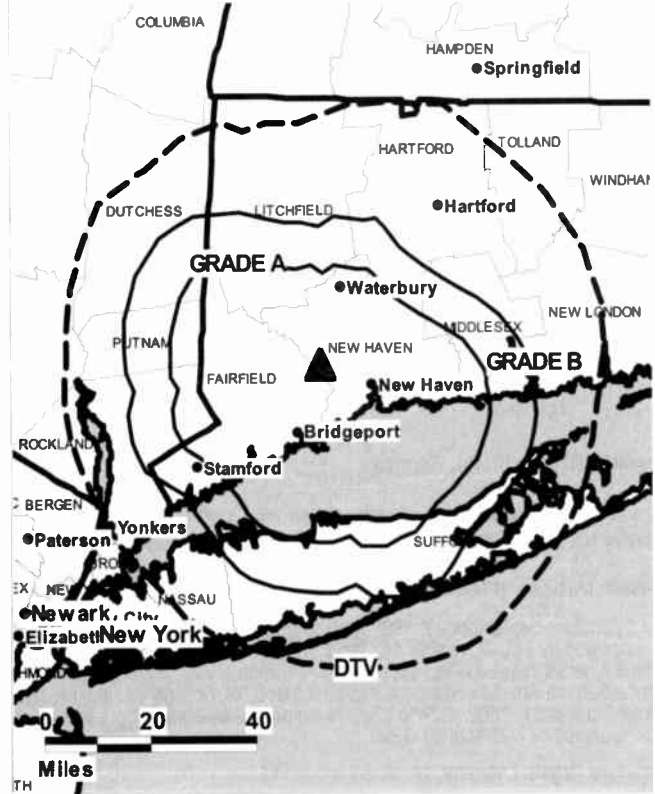
Ronald Barnes, General Manager & Chief Engineer.

Kurt Schmied, Operations Manager.

City of License: Bridgeport. **Station DMA:** New York, NY. **Rank:** 1.

Nielsen Data: Not available.

WSAH-DT BPCDT-20060214AAF GRANTED: 9/20/2006



© 2009 Warren Communications News

WFSB
Ch. 3

Network Service: CBS.

Licensee: Meredith Corp., 1716 Locust St., Des Moines, IA 50309.

Studio: 333 Capital Blvd, Rocky Hill, CT 06067.

Mailing Address: 333 Capital Blvd, Rocky Hill, CT 06067.

Phone: 860-728-3333. Fax: 860-247-8940.

E-mail: wfsb@wfsb.com

Web Site: http://www.wfsb.com

Technical Facilities: Channel No. 3 (60-66 MHz). Authorized power: 100-kw visual, aural. Antenna: 889-ft above av. terrain, 468-ft. above ground, 1175-ft. above sea level.

Latitude 41° 46' 30"
Longitude 72° 48' 20"

Transmitter: 375 Deercliff Rd., Avon.

Note: Latitude and longitude coordinates shown are based on the North American Datum of 1927 (NAD 27) as currently required by the Mass Media Bureau of the FCC.

Multichannel TV Sound: Stereo only.

Satellite Earth Stations: Transmitter Harris; Vertex, 6.1-meter C-band; Satcom Technologies, 9.1-meter C-band; Vertex, 4.3-meter Ku-band; Standard Communications, Scientific-Atlanta, Radiation Systems Inc. receivers.

SNG Mobile Dish: Andrew, 2.4-meter Ku-band.

Ownership: Meredith Corp. (Group Owner).

Began Operation: September 23, 1957. Present owner acquired station in trade with Post-Newsweek for WCPX-TV Orlando; approved by FCC August 27, 1997. Sale to Post Newsweek Stations Inc. by Travelers Corp. approved by FCC January 30, 1974 (Television Digest, Vol. 13:5, 14:5).

Represented (legal): Dow Lohnes PLLC.

Personnel:

Klarn DePalma, Vice President & General Manager.

Joann Gowdy, Local Sales Manager.

Bill Whittle, General Sales Manager.

Jim Messina, National Sales Manager.

Dana Neves, News Director.

Victor Zarrilli, Chief Engineer.

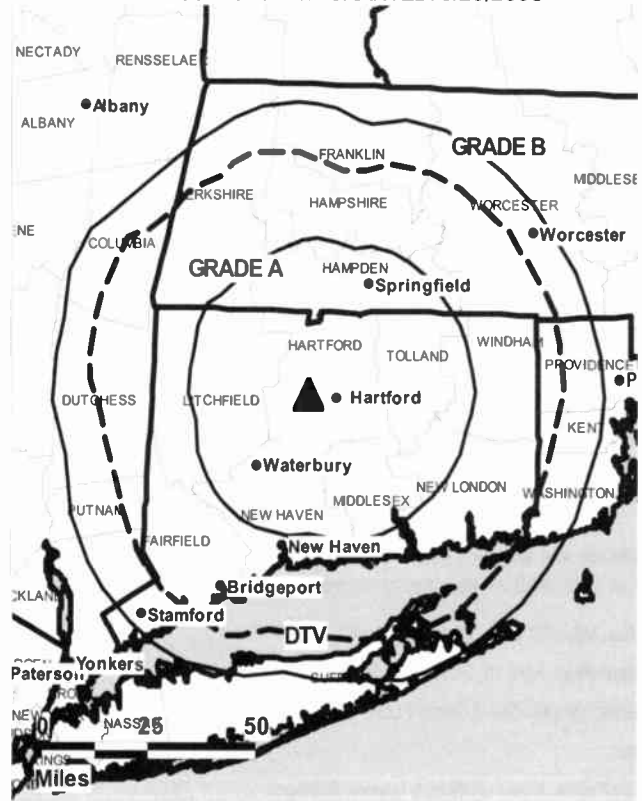
Lori LeBlanc, Business Manager.

Stephanie Turner, Marketing & New Media Director.

John Ahearn, Traffic Manager.

City of License: Hartford. Station DMA: Hartford & New Haven, CT. Rank: 30.

WFSB BPCT-20021025AA Y GRANTED: 3/28/2003



© 2009 Warren Communications News

Circulation © 2008 Nielsen. Coverage based on Nielsen study.

GrandTotal	Cable TV Households	Non-cable TV Households	Total TV Households
Estimated Station Totals *	1,200,740	358,140	1,558,880
Average Weekly Circulation (2008)	703,183	127,185	830,368
Average Daily Circulation (2008)			397,009
Station DMA Total	Cable TV Households	Non-cable TV Households	Total TV Households
Estimated Station Totals *	829,900	177,590	1,007,490
Average Weekly Circulation (2008)	572,610	110,496	683,106
Average Daily Circulation (2008)			352,756
Other DMA Total	Cable TV Households	Non-cable TV Households	Total TV Households
Estimated Station Totals *	370,840	180,550	551,390
Average Weekly Circulation (2008)	130,573	16,689	147,262
Average Daily Circulation (2008)			44,253

*Estimated station totals are sums of the Nielsen TV and Cable TV household estimates for each county in which the station registers viewing of more than 5% as per the Nielsen Survey Methods.

WFSB-DT
Ch. 33

Network Service: CBS.

Licensee: Meredith Corp., 1716 Locust St., Des Moines, IA 50309.

Studio: 333 Capital Blvd, Rocky Hill, CT 06067.

Mailing Address: 333 Capital Blvd, Rocky Hill, CT 06067.

Phone: 860-728-3333. **Fax:** 860-247-8940.

E-mail: wfsb@wfsb.com

Web Site: http://www.wfsb.com

Technical Facilities: Channel No. 33 (584-590 MHz). Authorized power: 1000-kw max. visual, aural. Antenna: 947-ft above av. terrain, 526-ft. above ground, 1233-ft. above sea level.

Latitude	41°	46'	30"
Longitude	72°	48'	20"

Note: Latitude and longitude coordinates shown are based on the North American Datum of 1927 (NAD 27) as currently required by the Mass Media Bureau of the FCC.

Ownership: Meredith Corp. (Group Owner).

Began Operation: April 18, 2000. High Definition.

Represented (legal): Dow Lohnes PLLC.

Personnel:

Klarn DePalma, Vice President & General Manager.

Joanne Gowdy, Local Sales Manager.

Bill Whittle, General Sales Manager.

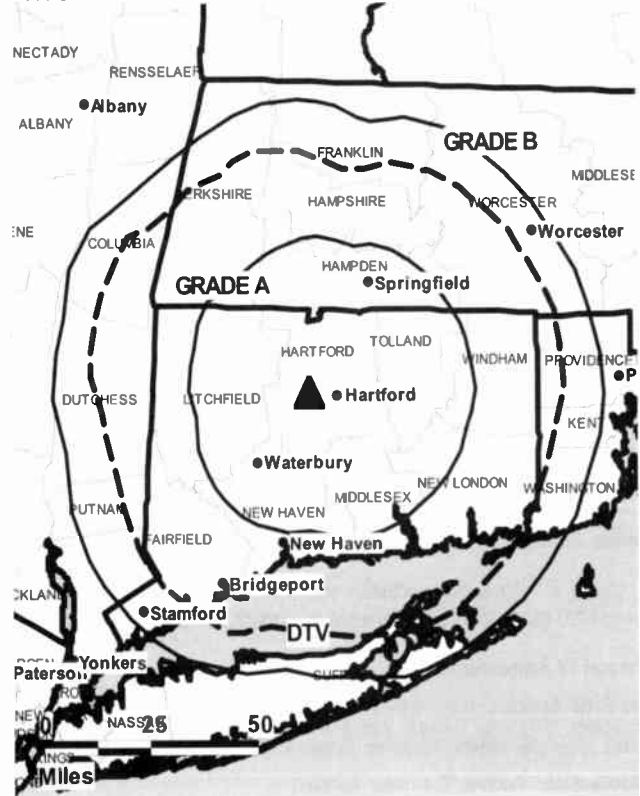
Jim Messina, National Sales Manager.

Dana Neves, News Director.

Victor Zarrilli, Chief Engineer.

Lori LeBlanc, Business Manager.

WFSB-DT BMPCDT-20021025ABB GRANTED: 6/4/2003



© 2009 Warren Communications News

Stephanie Turner, Marketing & New Media Director.

John Ahearn, Traffic Manager.

City of License: Hartford. **Station DMA:** Hartford & New Haven, CT. **Rank:** 30.

Nielsen Data: Not available.

WTIC-DT
Ch. 31

Network Service: FOX.

Grantee: Tribune Television Co., One Corporate Center, Hartford, CT 06103.

Studio: One Corporate Center, Hartford, CT 06103.

Mailing Address: One Corporate Center, Hartford, CT 06103.

Phone: 860-527-6161. **Fax:** 860-727-0158.

E-mail: pbrenner@tribune.com

Web Site: http://fox61.trb.com

Technical Facilities: Channel No. 31 (572-578 MHz). Authorized power: 380-kw visual, aural. Antenna: 1660-ft above av. terrain, 1279-ft. above ground, 1985-ft. above sea level.

Latitude	41°	42'	13"
Longitude	72°	49'	57"

Note: Latitude and longitude coordinates shown are based on the North American Datum of 1927 (NAD 27) as currently required by the Mass Media Bureau of the FCC.

Ownership: Tribune Broadcasting Co. (Group Owner).

Began Operation: Station operating; no on-air date

Represented (sales): TeleRep Inc.

Represented (legal): Dow Lohnes PLLC.

Represented (engineering): du Treil, Lundin & Rackley Inc.

Personnel:

Richard Graziano, Senior Vice President & General Manager.

Mark Oxton, General Sales Manager.

Janet Robinson, Local Sales Manager.

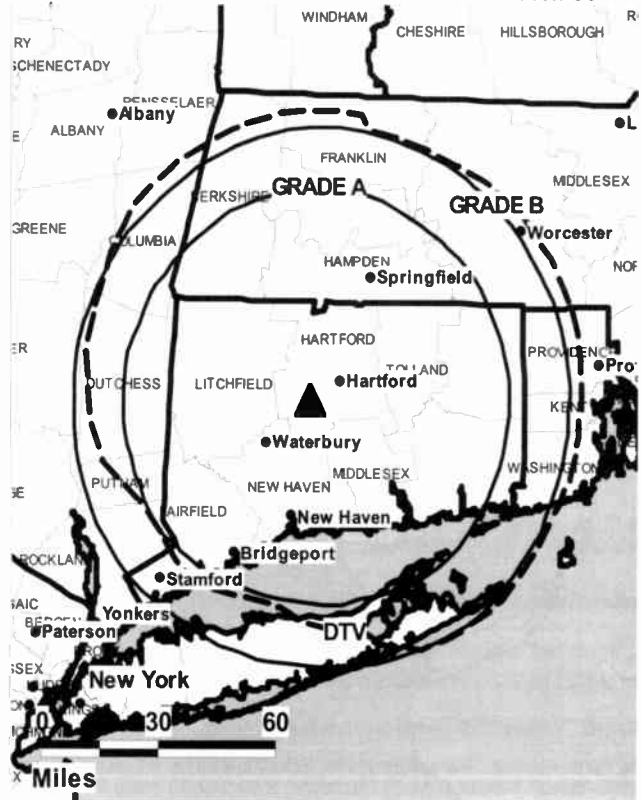
Mike Delales, National Sales Manager.

Bob Rockstroh, News Director.

Paul Brenner, Chief Engineer.

Jen Dekarz, Business Manager.

WTIC-DT B MPCDT-20040616AAM GRANTED: 7/19/2007



© 2009 Warren Communications News

John Mason, Program & Promotion Director.

Mike Zakrzewski, Production Manager.

Ruth Stroman, Traffic Manager.

City of License: Hartford. **Station DMA:** Hartford & New Haven, CT. **Rank:** 30.

Nielsen Data: Not available.

WTIC-TV
Ch. 61

Network Service: FOX.

Licensee: Tribune Television Co., One Corporate Center, Hartford, CT 06103.

Studio: One Corporate Center, Hartford, CT 06103.

Mailing Address: One Corporate Center, Hartford, CT 06103.

Phone: 860-527-6161. **Fax:** 860-727-0158.

E-mail: pbrenner@tribune.com

Web Site: http://fox61.trb.com

Technical Facilities: Channel No. 61 (752-758 MHz). Authorized power: 5000-kw max. visual, 1000-kw aural. Antenna: 1692-ft above av. terrain, 1339-ft. above ground, 2049-ft. above sea level.

Latitude	41°	42'	13"
Longitude	72°	49'	57"

Holds CP for change to 1660-ft above av. terrain, 1276-ft. above ground, 1985-ft. above sea level; BPCT-20040907AAM.

Transmitter: Rattlesnake Mountain, near Rte. 6, Farmington, CT.

Note: Latitude and longitude coordinates shown are based on the North American Datum of 1927 (NAD 27) as currently required by the Mass Media Bureau of the FCC.

Multichannel TV Sound: Stereo and separate audio program.

Satellite Earth Stations: Transmitter Harris; Scientific-Atlanta, 6.1-meter KC-band; Scientific-Atlanta, 7-meter C-band; Microdyne, 2.8-meter Ku-band; Microdyne, 5-meter C-band; Scientific-Atlanta, Microdyne receivers.

LMA: Local marketing agreement with WTX (CW), Waterbury.

Ownership: Tribune Broadcasting Co. (Group Owner).

Began Operation: September 17, 1984. Transfer of control from public shareholders of the Tribune Co. to Tribune Employee Stock Ownership Plan approved by FCC November 30, 2007. Transfer of control to present owner by Renaissance Communications Corp. approved by FCC March 21, 1997.

Represented (legal): Dow Lohnes PLLC.

Represented (sales): TeleRep Inc.

Personnel:

Richard Graziano, Senior Vice President & General Manager.

Mark Oxton, General Sales Manager.

Janet Robinson, Local Sales Manager.

Mike Detales, National Sales Manager.

Bob Rockstroh, News Director.

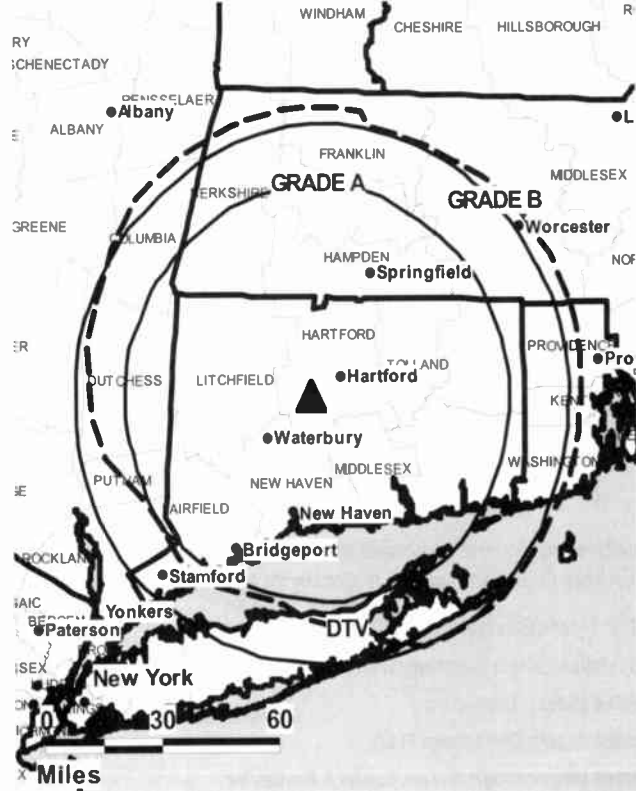
Paul Brenner, Chief Engineer.

Jen Dekarz, Business Manager.

John Mason, Program & Promotion Director.

Mike Zakrzewski, Production Manager.

WTIC-TV BMPCT-19840106KE GRANTED: 9/26/1984



© 2009 Warren Communications News

Ruth Stroman, Traffic Manager.

City of License: Hartford. **Station DMA:** Hartford & New Haven, CT. **Rank:** 30.

Circulation © 2008 Nielsen. Coverage based on Nielsen study.

GrandTotal	Cable TV Households	Non-cable TV Households	Total TV Households
Estimated Station Totals *	1,336,850	275,150	1,612,000
Average Weekly Circulation (2008)	690,085	117,150	807,235
Average Daily Circulation (2008)			285,005
Station DMA Total	Cable TV Households	Non-cable TV Households	Total TV Households
Estimated Station Totals *	829,900	177,590	1,007,490
Average Weekly Circulation (2008)	486,569	94,781	581,350
Average Daily Circulation (2008)			212,824
Other DMA Total	Cable TV Households	Non-cable TV Households	Total TV Households
Estimated Station Totals *	506,950	97,560	604,510
Average Weekly Circulation (2008)	203,516	22,369	225,885
Average Daily Circulation (2008)			72,181

*Estimated station totals are sums of the Nielsen TV and Cable TV household estimates for each county in which the station registers viewing of more than 5% as per the Nielsen Survey Methods.

WUVN

Ch. 18

Network Service: UNV.

Licensee: Entravision Holdings LLC, 2425 Olympic Blvd., Suite 6000 W, Los Angeles, CA 90404.

Studio: One Constitution Plaza, 7th Fl., Hartford, CT 06103.

Mailing Address: One Constitution Plaza, 7th Floor, Hartford, CT 06103.

Phone: 860-278-1818. **Fax:** 860-278-1811.

E-mail: uarrigoitia@entravision.com

Web Site: <http://wuvn.entravision.com/p1040.html>

Technical Facilities: Channel No. 18 (494-500 MHz). Authorized power: 3192-kw visual, 319.2-kw aural. Antenna: 980-ft above av. terrain, 587-ft. above ground, 1261-ft. above sea level.

Latitude	41°	46'	30"
Longitude	72°	48'	04"

Transmitter: 376 Deercliff Rd., Avon.

Note: Latitude and longitude coordinates shown are based on the North American Datum of 1927 (NAD 27) as currently required by the Mass Media Bureau of the FCC.

Satellite Earth Stations: Transmitter Comark; Scientific-Atlanta, 3.8-meter Ku-band; Paraclipse, 3.8-meter Ku-band.

Ownership: Entravision Communications Corp. (Group Owner).

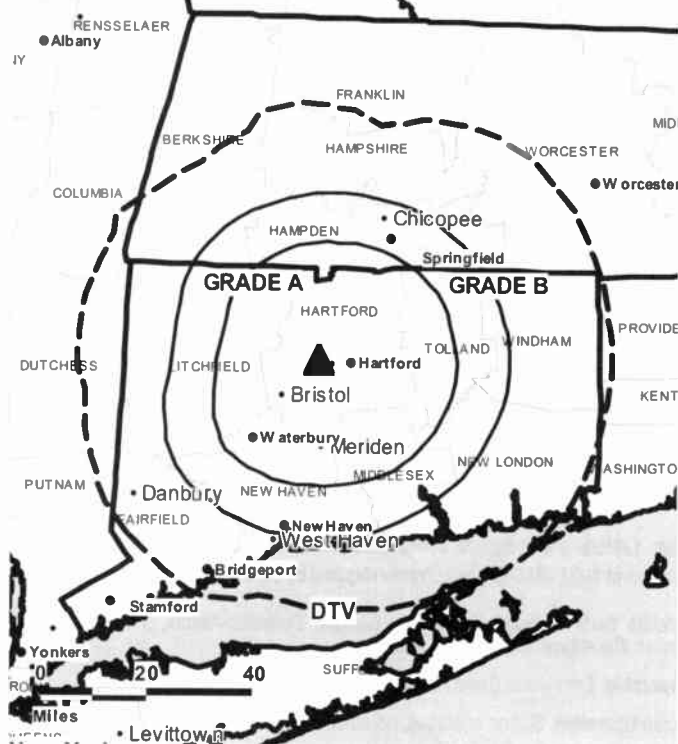
Began Operation: August 4, 1954. Started as WGTH-TV, 55% owned by General Teleradio and 45% by Gannett's Hartford Times. Sale to CBS approved by FCC February 23, 1956; transfer reinstated by FCC September 11, 1956 after being held up by protest (Television Digest, Vol. 11:28, 12:8, 17, 37). After CBS took station off air November 15, 1958 (Vol. 14:45), sale to Edward D. Taddei and associates approved by FCC December 23, 1958 (Vol. 14:46, 49) and station returned to air on January 24, 1959. Transfer to RKO General subsidiary Hartford Phonevision Co. approved by FCC June 1, 1960 (Vol. 16:14, 23). Sale to Faith Center approved by FCC February 16, 1972. Distress sale by Faith Center approved by FCC September 27, 1983, contingent on finding Interstate Media to be suitable licensee & consummation of assignment within 90 days. Final approval granted December 23, 1983; but sale never consummated. Subsequent sale to Astroline Communications by Faith Center approved by FCC December 10, 1984 (Vol. 24:40, 51). Left air April 9, 1991 (Vol. 31:16). Returned to air February 7, 1997. Sale proposed in 1993 to Two F By Sea Broadcasting Corp.; in October 2000 FCC approved settlement with competing applicant which transferred station as WHCT-TV to Entravision.

Personnel:

Ulysses Arrigoitia, General Manager.

Bob Smith, Operations Manager.

WUVN BPCT-19870304KI GRANTED: 6/30/1987



© 2009 Warren Communications News

Rob Donner, National Sales Manager.

Francis R. Vaccari, Chief Engineer.

Pam Bias, Controller.

Renee Barbour, Traffic & Program Manager.

Margaret E. Godin, Marketing, Sales, & Promotion Manager.

Francis Concepcion, Production Manager.

City of License: Hartford. **Station DMA:** Hartford & New Haven, CT. **Rank:** 30.

Nielsen Data: Not available.

WUVN-DT
Ch. 46

Network Service: UNV.

Licensee: Entravision Holdings LLC, 2425 Olympic Blvd., Suite 6000 W, Los Angeles, CA 90404.

Studio: One Constitution Plaza, 7th Fl., Hartford, CT 06103.

Mailing Address: One Constitution Plaza, 7th Floor, Hartford, CT 06103.

Phone: 860-278-1818. **Fax:** 860-278-1811.

E-mail: uarrigoitia@entravision.com

Web Site: <http://www.wuvn.entravision.com/p1040.html>

Technical Facilities: Channel No. 46 (662-668 MHz). Authorized power: 217-kw max. visual, aural. Antenna: 883-ft above av. terrain, 489-ft. above ground, 1161-ft. above sea level.

Latitude	41°	46'	30"
Longitude	72°	48'	04"

Note: Latitude and longitude coordinates shown are based on the North American Datum of 1927 (NAD 27) as currently required by the Mass Media Bureau of the FCC.

Satellite Earth Stations: Transmitter Comark; Scientific-Atlanta, 3.8-meter Ku-band; Paraclipse, 3.8-meter Ku-band.

Ownership: Entravision Communications Corp. (Group Owner).

Began Operation: Station operating; no on-air date

Personnel:

Ulysses Arrigoitia, General Manager.

Bob Smith, Operations Manager.

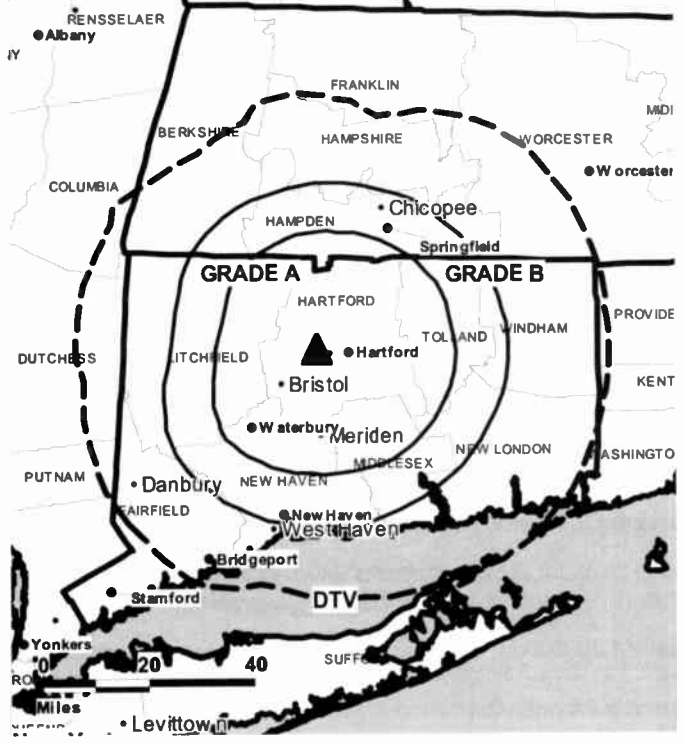
Rob Donner, National Sales Manager.

Francis R. Vaccari, Chief Engineer.

Pam Bias, Controller.

Renee Barbour, Traffic & Program Manager.

WUVN-DT BMPCDT-20011011AAU GRANTED: 11/26/2001



© 2009 Warren Communications News

Margaret E. Godin, Marketing, Sales & Promotion Manager.

Francis Concepcion, Production Manager.

City of License: Hartford. **Station DMA:** Hartford & New Haven, CT. **Rank:** 30.

Nielsen Data: Not available.

Connecticut — New Britain

WVIT Ch. 30

Network Service: NBC.

Licensee: NBC Telemundo License Co., 1299 Pennsylvania Ave. NW, 11th Floor, c/o NBC Inc., Washington, DC 20004.

Studio: 1422 New Britain Ave., West Hartford, CT 06110.

Mailing Address: 1422 New Britain Ave., West Hartford, CT 06110.

Phone: 860-521-3030. **Fax:** 860-521-3110.

E-mail: pat.derico@nbc.com

Web Site: http://www.nbc30.com

Technical Facilities: Channel No. 30 (566-572 MHz). Authorized power: 5000-kw max. visual, 500-kw aural. Antenna: 1485-ft above av. terrain, 1129-ft. above ground, 1849-ft. above sea level.

Latitude 41° 42' 02"
Longitude 72° 49' 57"

Transmitter: Rattlesnake Mountain, U.S. Rte. 6, Farmington.

Note: Latitude and longitude coordinates shown are based on the North American Datum of 1927 (NAD 27) as currently required by the Mass Media Bureau of the FCC.

Multichannel TV Sound: Stereo and separate audio program.

Satellite Earth Stations: Transmitter Comark; Harris, 6.1-meter Ku-band; Scientific-Atlanta, 7-meter C-band; Andrew, 2.4-meter Ku-band; RCA Americom, 3.5-meter Ku-band; Harris, 3.5-meter Ku-band; Scientific-Atlanta, M/A-Corn, Harris, DX Engineering receivers.

SNG Mobile Dish: Andrew, 2.3-meter Ku-band.

LMA: Local marketing agreement with WHPX (X), New London.

Ownership: NBC Universal (Group Owner).

Began Operation: February 13, 1953. Sale to current owner from Viacom International approved by FCC November 6, 1997 (Television Digest, Vol. 37:31). Sale to Viacom International Inc. by Plains TV Corp. approved by FCC March 13, 1978 (Vol. 17:25). Sale to Plains by NBC approved by FCC September 23, 1959 (Vol. 15:26, 28, 39). Sale to NBC of WKNB-TV-AM by Julian Gross and Associates approved by FCC December 12, 1956 (Vol. 11:2, 9, 22, 26; 12:50).

Represented (sales): NBC Universal Sales & Marketing.

Personnel:

Pat DeRico, Vice President, Sales.

Mike St. Peter, Vice President, News.

Keith Barbaria, Operations & Engineering Director.

Mike Scoppa, National Sales Manager.

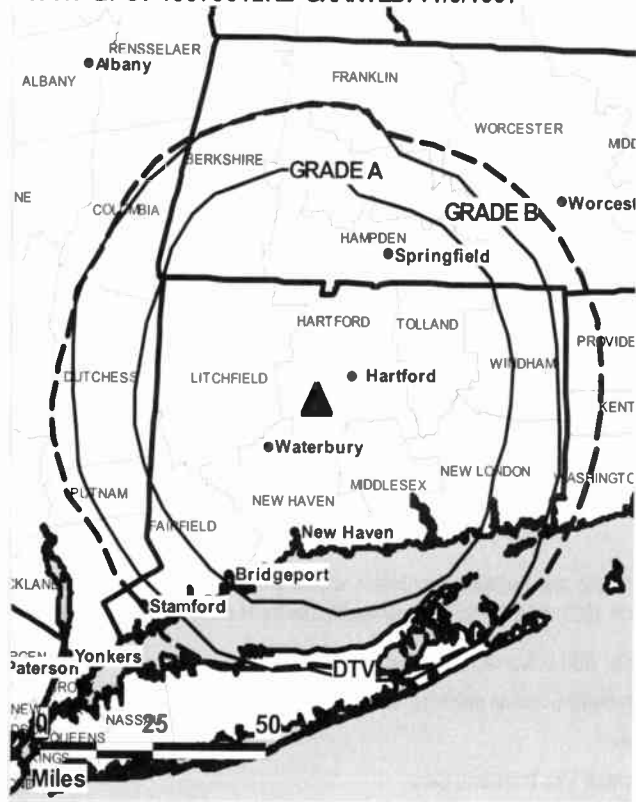
Phil Speliopoulos, News Operations & Production Manager.

Karen Webb, Finance Director.

Ronni Attenello, Programming Director.

Colleen Nemeck, Traffic Manager.

WVIT BPCT-19970612KE GRANTED: 11/6/1997



Emma Asante, Community Affairs Director.

City of License: New Britain. **Station DMA:** Hartford & New Haven, CT. **Rank:** 30.

Circulation © 2008 Nielsen. Coverage based on Nielsen study.

GrandTotal	Cable TV Households	Non-cable TV Households	Total TV Households
Estimated Station Totals *	1,269,900	250,550	1,520,450
Average Weekly Circulation (2008)	643,202	97,151	740,353
Average Daily Circulation (2008)			343,066
Station DMA Total	Cable TV Households	Non-cable TV Households	Total TV Households
Estimated Station Totals *	829,900	177,590	1,007,490
Average Weekly Circulation (2008)	509,554	90,077	599,631
Average Daily Circulation (2008)			290,225
Other DMA Total	Cable TV Households	Non-cable TV Households	Total TV Households
Estimated Station Totals *	440,000	72,960	512,960
Average Weekly Circulation (2008)	133,648	7,074	140,722
Average Daily Circulation (2008)			52,841

*Estimated station totals are sums of the Nielsen TV and Cable TV household estimates for each county in which the station registers viewing of more than 5% as per the Nielsen Survey Methods.

WVIT-DT
Ch. 35

Network Service: NBC.

Licensee: NBC Telemundo License Co., 1299 Pennsylvania Ave. NW, 11th Floor, c/o NBC Inc., Washington, DC 20004.

Studio: 1422 New Britain Ave., West Hartford, CT 06110.

Mailing Address: 1422 New Britain Ave., West Hartford, CT 06110.

Phone: 860-521-3030. **Fax:** 860-521-3110.

E-mail: pat.derico@nbc.com

Web Site: <http://www.nbc30.com>

Technical Facilities: Channel No. 35 (596-602 MHz). Authorized power: 250-kw max. visual, aural. Antenna: 1424-ft above av. terrain, 1024-ft. above ground, 1745-ft. above sea level.

Latitude	41°	42'	02"
Longitude	79°	49'	57"

Note: Latitude and longitude coordinates shown are based on the North American Datum of 1927 (NAD 27) as currently required by the Mass Media Bureau of the FCC.

Ownership: NBC Universal (Group Owner).

Began Operation: Station operating; no on-air date

Personnel:

Pat DeRico, Vice President, Sales.

Mike St. Peter, Vice President, News.

Keith Barbaria, Operations & Engineering Director.

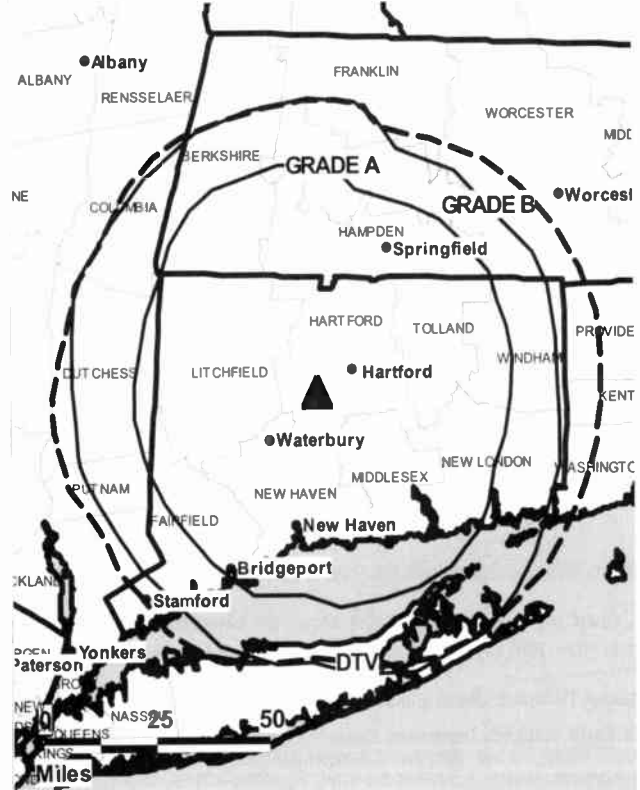
Mike Scoppa, National Sales Manager.

Karen Webb, Finance Director.

Ronni Attenello, Programming Director.

Phil Speliopoulos, News Operations & Production Manager.

WVIT-DT BLCDT-20041203AEF GRANTED: 4/8/2005



© 2009 Warren Communications News

Colleen Nemeck, Traffic Manager.

Emma Asante, Community Affairs Director.

City of License: New Britain. **Station DMA:** Hartford & New Haven, CT. **Rank:** 30.

Nielsen Data: Not available.

Connecticut — New Haven

WCTX Ch. 59

Network Service: MNT.

Licensee: WTNH Broadcasting Inc., 4 Richmond Square, Suite 200, Providence, RI 02906.

Studio: 8 Elm St., New Haven, CT 06510.

Mailing Address: 8 Elm St., New Haven, CT 06510.

Phone: 203-782-5900; 203-784-8888. Fax: 203-782-5995.

E-mail: feedback@wctx.com

Web Site: http://www.myzone.tv

Technical Facilities: Channel No. 59 (740-746 MHz). Authorized power: 5000-kw max. visual, aural. Antenna: 1030-ft above av. terrain, 709-ft. above ground, 1352-ft. above sea level.

Latitude 41° 25' 23"
Longitude 72° 57' 06"

Transmitter: Talmadge Rd., Hamden.

Note: Latitude and longitude coordinates shown are based on the North American Datum of 1927 (NAD 27) as currently required by the Mass Media Bureau of the FCC.

LMA: Local marketing agreement with WTNH (A), New Haven.

Ownership: LIN TV Corp. (Group Owner).

Began Operation: April 3, 1995. Sale to present owner by K-W TV Inc. approved by FCC January 15, 2002.

Represented (sales): Petry Television Inc.

Represented (legal): Covington & Burling.

Personnel:

Jon Hitchcock, President & General Manager.

Karen Rorke, Local Sales Manager.

Sem Dietrich, National Sales Manager.

Francine Du Verger, Chief Engineer.

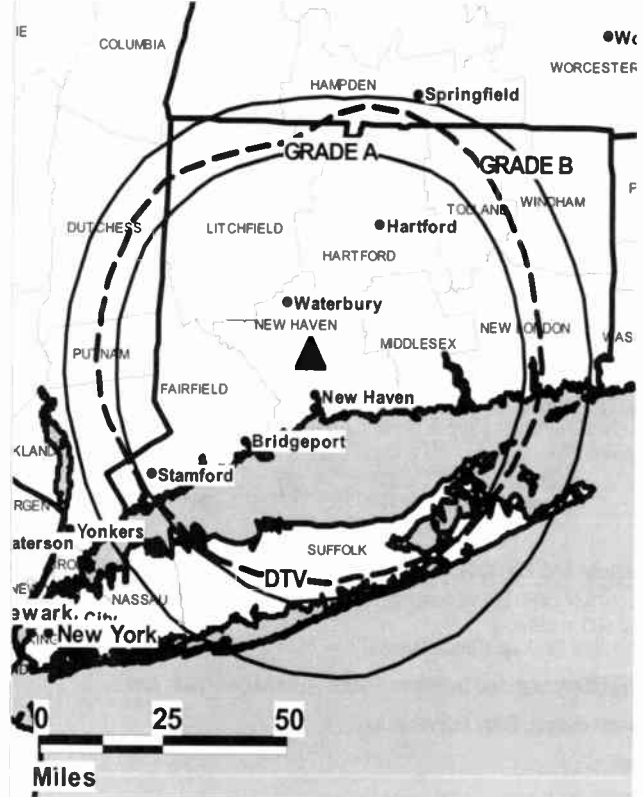
Judi Mickmac, Program Coordinator.

Paul Spingola, Promotion & New Media Director.

Melanie Pierce, Traffic Manager.

City of License: New Haven. Station DMA: Hartford & New Haven, CT. Rank: 30.

WCTX BMPCT-19951208KE GRANTED: 8/6/1996



© 2009 Warren Communications News

Circulation © 2008 Nielsen. Coverage based on Nielsen study.

GrandTotal	Cable TV Households	Non-cable TV Households	Total TV Households
Estimated Station Totals *	1,117,870	216,060	1,333,930
Average Weekly Circulation (2008)	156,378	32,301	188,679
Average Daily Circulation (2008)			57,620
Station DMA Total	Cable TV Households	Non-cable TV Households	Total TV Households
Estimated Station Totals *	829,900	177,590	1,007,490
Average Weekly Circulation (2008)	141,980	27,992	169,972
Average Daily Circulation (2008)			52,723
Other DMA Total	Cable TV Households	Non-cable TV Households	Total TV Households
Estimated Station Totals *	287,970	38,470	326,440
Average Weekly Circulation (2008)	14,398	4,309	18,707
Average Daily Circulation (2008)			4,897

*Estimated station totals are sums of the Nielsen TV and Cable TV household estimates for each county in which the station registers viewing of more than 5% as per the Nielsen Survey Methods.

WCTX-DT

Ch. 39

Network Service: MNT.

Licensee: WTNH Broadcasting Inc., 4 Richmond Square, Suite 200, Providence, RI 02906.

Studio: 8 Elm St., New Haven, CT 06510.

Mailing Address: 8 Elm St., New Haven, CT 06510.

Phone: 203-782-5900; 203-784-8888. **Fax:** 203-782-5995.

E-mail: feedback@wctv.com

Web Site: http://www.myzone.tv

Technical Facilities: Channel No. 39 (320-626 MHz). Authorized power: 170-kw max. visual, aural. Antenna: 988-ft above av. terrain, 620-ft. above ground, 1260-ft. above sea level.

Latitude	41°	25'	22"
Longitude	72°	57'	06"

Note: Latitude and longitude coordinates shown are based on the North American Datum of 1927 (NAD 27) as currently required by the Mass Media Bureau of the FCC.

Ownership: LIN TV Corp. (Group Owner).

Began Operation: Standard Definition. Station operating; no on-air date.

Represented (sales): Petry Television Inc.

Personnel:

Jon Hitchcock, President & General Manager.

Karen Rorke, Local Sales Manager.

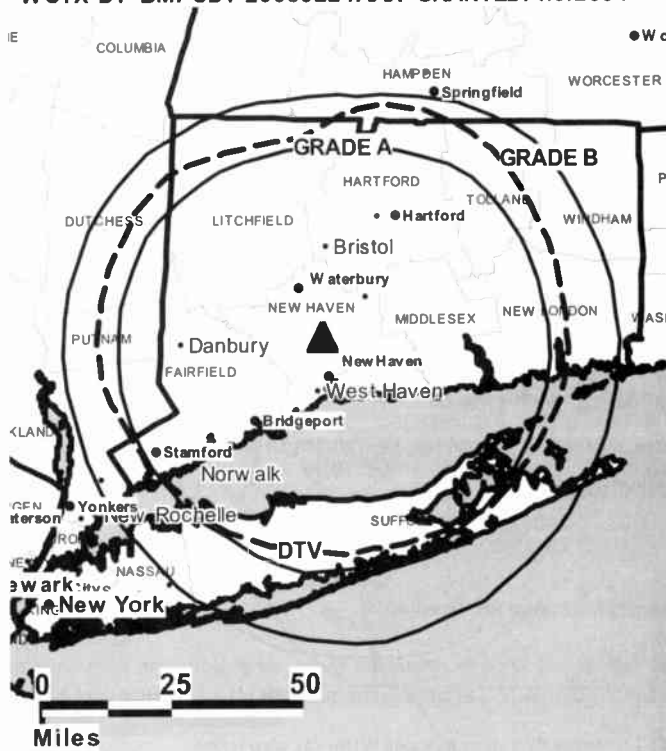
Sem Dietrich, National Sales Manager.

Francine Du Verger, Chief Engineer.

Judi Mickmac, Program Coordinator.

Paul Spingola, Promotion & New Media Director.

WCTX-DT BMPCDT-20030224AAX GRANTED: 1/9/2004



© 2009 Warren Communications News

Melanie Pierce, Traffic Manager.

City of License: New Haven. **Station DMA:** Hartford & New Haven, CT. **Rank:** 30.

Nielsen Data: Not available.

WTNH
Ch. 8

Network Service: ABC.

Licensee: WTNH Broadcasting Inc., 4 Richmond Sq, Ste 200, Providence, RI 02906.

Studios: 10 Columbus Blvd., Hartford, CT 06106; 8 Elm St., New Haven, CT 06510.

Mailing Address: PO Box 1859, New Haven, CT 06508.

Phone: 203-784-8888. **Fax:** 203-789-2010.

E-mail: wtnh@wtnh.com; tony.marinaro@wtnh.com

Web Site: http://www.wtnh.com

Technical Facilities: Channel No. 8 (180-186 MHz). Authorized power: 175-kw visual, aural. Antenna: 1191-ft above av. terrain, 869-ft. above ground, 1509-ft. above sea level.

Latitude 41° 25' 22"
Longitude 72° 57' 06"

Transmitter: Talmadge Rd., Mad Hare Mountain, Hamden.

Note: Latitude and longitude coordinates shown are based on the North American Datum of 1927 (NAD 27) as currently required by the Mass Media Bureau of the FCC.

Multichannel TV Sound: Stereo and separate audio program.

Satellite Earth Stations: Transmitter Larcen; Andrew, 7.3-meter C-band; Harris, 9-meter C-band; Andrew, 4.5-meter C-band; Andrew, 5.6-meter Ku-band; Harris, DX Antenna, Avantek, Andrew receivers.

SNG Mobile Dish: Wolf Coach, 2.3-meter Ku-band.

LMA: Local marketing agreement with WCTX (M), New Haven.

Ownership: LIN TV Corp. (Group Owner).

Began Operation: June 15, 1948. Sale to Chancellor Media Corp. cancelled (Television Digest, Vol. 38:28; 39:12). Sale of controlling interest in LIN from AT&T to Hicks, Muse, Tate & Furst approved by FCC March 2, 1998. (Vol. 37:33, 42, 43; 38:2). Sale to present owners by Cook Inlet Communications Corp. approved by FCC November 14, 1994. Sale to Cook Inlet Communications Corp. by Capital Cities Communications approved by FCC November 14, 1985 (Vol. 25:30, 31). Sale to Capital Cities by Triangle Publications approved by FCC February 24, 1971. Sale to Triangle Publications by Aldo DeDominicis-Patrick J. Goode interests approved by FCC June 20, 1956 (Vol. 12:21, 22, 25, 34).

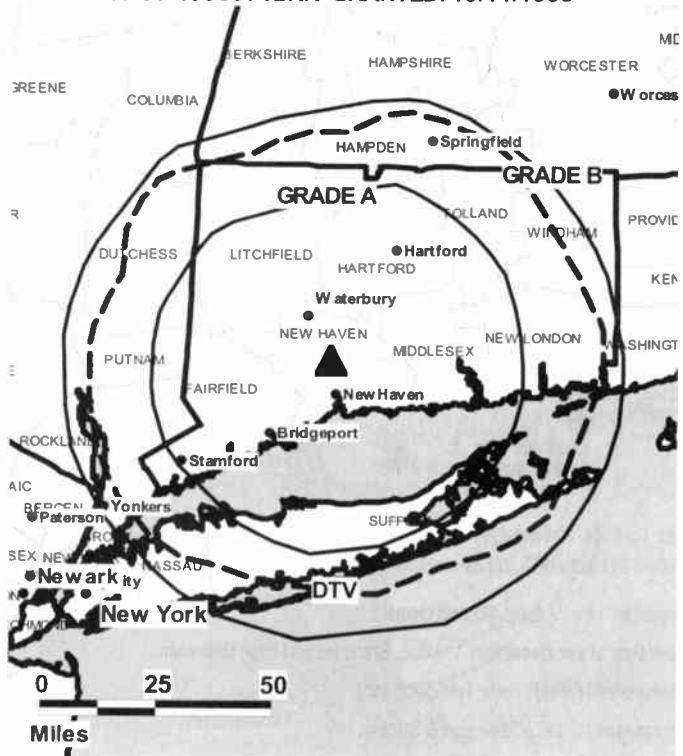
Represented (sales): Petry Television Inc.

Represented (legal): Covington & Burling.

Personnel:

- Jon Hitchcock, President & General Manager.
- Jamie Holowaty, Broadcast Operations Director.
- Roger Hess, General Sales Manager.
- Phil Jermain, Local Sales Manager.
- Roger Megroz, National Sales Manager.
- Francine Du Verger, Engineering Director.
- Judi Mickmac, Program Coordinator.
- Mary Lee Weber, Marketing Director.
- Paul Spingola, Promotion & New Media Director.
- Tony Marinaro, Market Research Director.

WTNH BPCT-19950712KK GRANTED: 10/11/1995



- Connie Fitch, Media Sponsorships Director.
- David Holmes, Traffic Manager.
- Karen Blank, Business Office Administrator.

City of License: New London. **Station DMA:** Hartford & New Haven, CT. **Rank:** 30.

Circulation © 2008 Nielsen. Coverage based on Nielsen study.

GrandTotal	Cable TV Households	Non-cable TV Households	Total TV Households
Estimated Station Totals *	1,117,870	224,050	1,341,920
Average Weekly Circulation (2008)	650,825	115,230	766,055
Average Daily Circulation (2008)			372,175
Station DMA Total	Cable TV Households	Non-cable TV Households	Total TV Households
Estimated Station Totals *	829,900	177,590	1,007,490
Average Weekly Circulation (2008)	545,716	109,290	655,006
Average Daily Circulation (2008)			329,387
Other DMA Total	Cable TV Households	Non-cable TV Households	Total TV Households
Estimated Station Totals *	287,970	46,460	334,430
Average Weekly Circulation (2008)	105,109	5,940	111,049
Average Daily Circulation (2008)			42,788

*Estimated station totals are sums of the Nielsen TV and Cable TV household estimates for each county in which the station registers viewing of more than 5% as per the Nielsen Survey Methods.

Connecticut — New Haven

WTNH-DT

Ch. 10

Network Service: ABC.

Licensee: WTNH Broadcasting Inc., 4 Richmond Sq, Ste 200, Providence, RI 02906.

Studios: 10 Columbus Blvd., Hartford, CT 06106; 8 Elm St., New Haven, CT 06510.

Mailing Address: PO Box 1859, New Haven, CT 06508.

Phone: 203-784-8888. **Fax:** 203-787-9698.

E-mail: wtnh@wtnh.com; tony.marinaro@wtnh.com

Web Site: <http://www.wtnh.com>

Technical Facilities: Channel No. 10 (192-198 MHz). Authorized power: 20.5-kw visual, aural. Antenna: 1122-ft above av. terrain, 801-ft. above ground, 1444-ft. above sea level.

Latitude	41°	25'	22"
Longitude	72°	57'	006"

Note: Latitude and longitude coordinates shown are based on the North American Datum of 1927 (NAD 27) as currently required by the Mass Media Bureau of the FCC.

Ownership: LIN TV Corp. (Group Owner).

Began Operation: December 1, 1998. Standard and High Definition.

Represented (sales): Pety Television Inc.

Represented (legal): Covington & Burling.

Represented (engineering): du Treil, Lundin & Rackley Inc.

Personnel:

Jon Hitchcock, President & General Manager.

Roger Hess, General Sales Manager.

Phil Jermain, Local Sales Manager.

Roger Megroz, National Sales Manager.

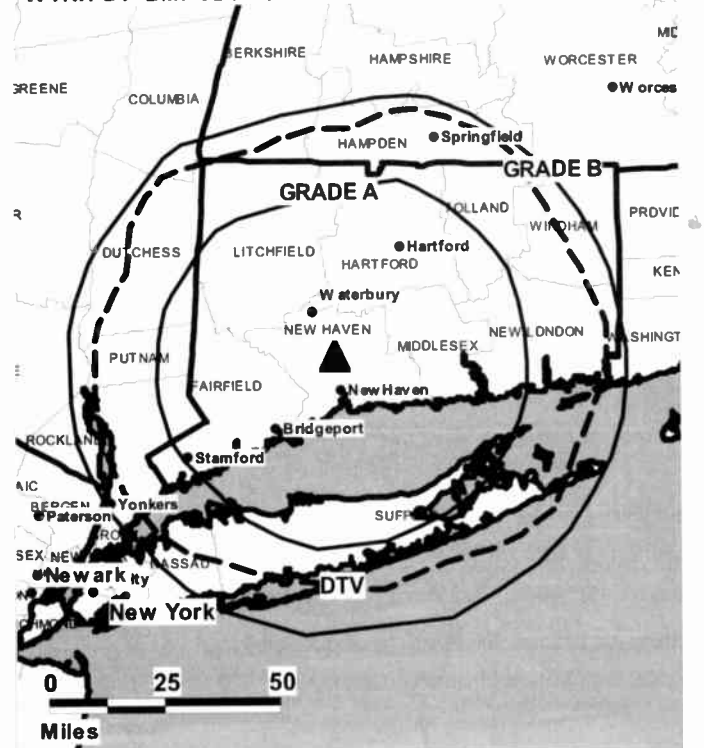
Francine Du Verger, Engineering Director.

Jamie Holowaty, Broadcast Operations Director.

Paul Spingola, Promotion & New Media Director.

Judi Mickmac, Program Coordinator.

WTNH-DT BMPCDT-20031219ACC GRANTED: 2/24/2004



© 2009 Warren Communications News

Mary Lee Weber, Marketing Director.

Tony Marinaro, Market Research Director.

Connie Fitch, Media Sponsorships Director.

David Holmes, Traffic Manager.

Karen Blank, Business Office Administrator.

City of License: New Haven. **Station DMA:** Hartford & New Haven, CT. **Rank:** 30.

Nielsen Data: Not available.

WHPX
Ch. 26

Network Service: ION.

Licensee: Paxson Hartford License Inc., 601 Clearwater Park Rd., West Palm Beach, FL 33401-6233.

Studio: 3 Shaws Cove, Suite 226, New London, CT 06320.

Mailing Address: 3 Shaws Cove, Suite 226, New London, CT 06320.

Phone: 860-678-8426; 860-444-2626. **Fax:** 860-440-2601.

E-mail: josephkoker@ionmedia.com

Web Site: http://www.ionmedia.com

Technical Facilities: Channel No. 26 (542-548 MHz). Authorized power: 2820-kw max. visual, 282-kw aural. Antenna: 1250-ft above av. terrain, 1165-ft. above ground, 1467-ft. above sea level.

Latitude 41° 25' 04"
Longitude 72° 11' 55"

Holds CP for change to 1263-ft above av. terrain, 1167-ft. above ground, 1477-ft. above sea level; lat. 41° 25' 03", long. 72° 11' 55", BPCT-20051007AAM.

Transmitter: 1.3-mi. SE on Hwy. 85, Montville.

Note: Latitude and longitude coordinates shown are based on the North American Datum of 1927 (NAD 27) as currently required by the Mass Media Bureau of the FCC.

Satellite Earth Stations: Transmitter Townsend; Winegard, 3-meter KC-band; Comtech, 5-meter C-band; Pinzone, DX Engineering receivers.

LMA: Local marketing agreement with WVIT (N), New Britain.

Ownership: ION Media Networks Inc. (Group Owner).

Began Operation: September 15, 1986. Transfer of control by ION Media Networks Inc. from Paxson Management Corp. & Lowell W. Paxson to CIG Media LLC approved by FCC December 31, 2007. Paxson Communications Corp. became ION Media Networks Inc. on June 26, 2006. Sale to Paxson Communications Corp. by DP Media Inc. approved by FCC February 25, 2000. Sale to DP Media Inc. by Roberts Broadcasting of Hartford LLC approved by FCC October 8, 1998. Sale to Roberts Broadcasting of Hartford LLC by Paxson Communications Corp. approved by FCC January 24, 1997. Sale to Paxson Communications Corp. by R & R Media Corp. approved by FCC January 27, 1995. Sale to ValueVision International by R & R Media Corp. approved by FCC January 27, 1994, but never consummated. Transfer of control by R & R Media from Neil A. Denenberg, et al., to Richard R. Rangoon approved by FCC January 27, 1987.

Represented (legal): Dow Lohnes PLLC.

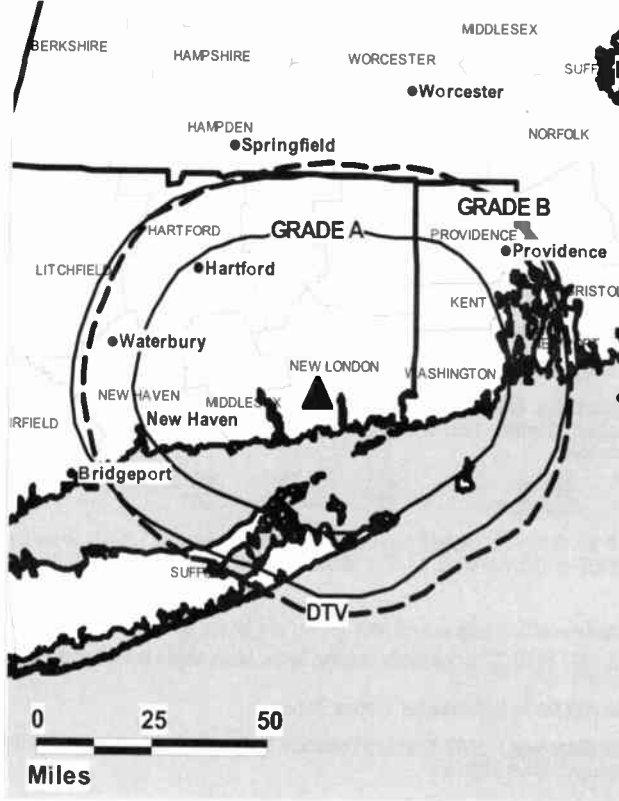
Personnel:

Bob Tiodor, Chief Engineer.

Deborah Reed-Iler, Business Manager.

Aaron Kaplan, Traffic Manager.

WHPX BPCT-20051007AAM GRANTED: 1/30/2007



© 2009 Warren Communications News

City of License: New London. Station DMA: Hartford & New Haven, CT. Rank: 30.

Circulation © 2008 Nielsen. Coverage based on Nielsen study.

GrandTotal	Cable TV Households	Non-cable TV Households	Total TV Households
Estimated Station Totals *	171,990	0	171,990
Average Weekly Circulation (2008)	9,555	0	9,555
Average Daily Circulation (2008)			2,541
Station DMA Total	Cable TV Households	Non-cable TV Households	Total TV Households
Estimated Station Totals *	171,990	0	171,990
Average Weekly Circulation (2008)	9,555	0	9,555
Average Daily Circulation (2008)			2,541

*Estimated station totals are sums of the Nielsen TV and Cable TV household estimates for each county in which the station registers viewing of more than 5% as per the Nielsen Survey Methods.

Connecticut — New London

WHPX-DT
Ch. 34

Network Service: ION.

Licensee: Paxson Hartford License Inc., 601 Clearwater Park Rd., West Palm Beach, FL 33401-6233.

Studio: 3 Shaws Cove, Suite 226, New London, CT 06320.

Mailing Address: 3 Shaws Cove, Suite 226, New London, CT 06320.

Phone: 860-444-2626. **Fax:** 860-440-2601.

E-mail: josephkoker@ionmedia.com

Web Site: http://www.ionmedia.com

Technical Facilities: Channel No. 34 (590-596 MHz). Authorized power: 90-kw max. visual, aural. Antenna: 1207-ft above av. terrain, 1111-ft. above ground, 1421-ft. above sea level.

Latitude	41°	25'	03"
Longitude	72°	11'	55"

Holds CP for change to channel number 26, 95-kw max. visual, 1260-ft above av. terrain, 1167-ft. above ground, 1472-ft. above sea level; BPCDT-20080313ABQ.

Note: Latitude and longitude coordinates shown are based on the North American Datum of 1927 (NAD 27) as currently required by the Mass Media Bureau of the FCC.

Ownership: ION Media Networks Inc. (Group Owner).

Began Operation: May 1, 2002. Standard Definition. Station plans to broadcast digitally on its analog channel allotment.

Represented (legal): Dow Lohnes PLLC.

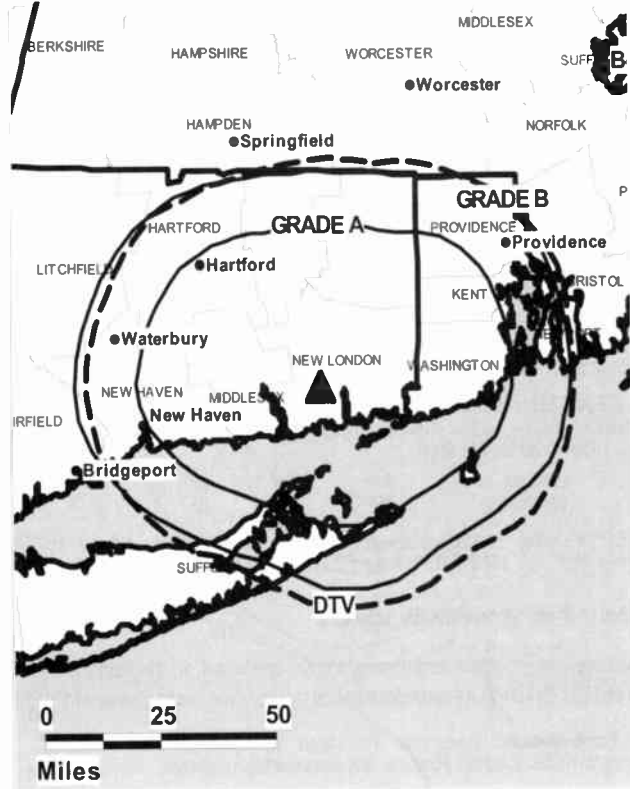
Personnel:

Bob Tiodor, Chief Engineer.

Deborah Reed-Iler, Business Manager.

Aaron Kaplan, Traffic Manager.

WHPX-DT BPCDT-20080313ABQ GRANTED: 3/17/2008



© 2009 Warren Communications News

City of License: New London. **Station DMA:** Hartford & New Haven, CT. **Rank:** 30.
Nielsen Data: Not available.

Connecticut — Waterbury

WTXX
Ch. 20

Network Service: CW.

Licensee: WTXX Inc., One Corporate Center, Hartford, CT 06103.

Studio: One Corporate Center, Hartford, CT 06103.

Mailing Address: One Corporate Center, Hartford, CT 06103.

Phone: 860-723-2020. **Fax:** 860-727-0158.

E-mail: pbrenner@tribune.com

Web Site: http://cw20.trb.com

Technical Facilities: Channel No. 20 (506-512 MHz). Authorized power: 2240-kw max. & 1700-kw horizontal visual, 224-kw & 170-kw horizontal aural. Antenna: 1200-ft above av. terrain, 1013-ft. above ground, 1749-ft. above sea level.

Latitude 41° 31' 04"
Longitude 73° 01' 07"

Transmitter: 37 Peach Orchard Rd., Prospect, CT 06712.

Note: Latitude and longitude coordinates shown are based on the North American Datum of 1927 (NAD 27) as currently required by the Mass Media Bureau of the FCC.

Multichannel TV Sound: Stereo only.

Satellite Earth Stations: Transmitter Townsend; Scientific-Atlanta, 7-meter C-band; M/A-Com, 3.7-meter Ku-band; Scientific-Atlanta, M/A-Com receivers.

LMA: Local marketing agreement with WTIC (F), Hartford.

Ownership: Tribune Broadcasting Co. (Group Owner).

Began Operation: September 4, 1953. Transfer of control from public shareholders of the Tribune Co. to Tribune Employee Stock Ownership Plan approved by FCC November 30, 2007. Transfer of control to present owner by Counterpoint Communications Inc. approved by the FCC August 3, 2001. Sale to Counterpoint Communications Inc. by Channel 20 Licensee Inc. approved by FCC January 14, 1993. Transfer of control by Channel 20 Licensee Inc. to Renaissance Communications Corp. from Michael Finkelstein approved by FCC June 15, 1989. Sale to Channel 20 Licensee Inc. (then Channel 20 Enterprises LP) approved by FCC November 9, 1981.

Represented (legal): Dow Lohnes PLLC.

Personnel:

Richard Graziano, Senior Vice President & General Manager.

Mark Oxton, General Sales Manager.

Janet Robinson, Local Sales Manager.

Mike Delales, National Sales Manager.

Paul Brenner, Chief Engineer.

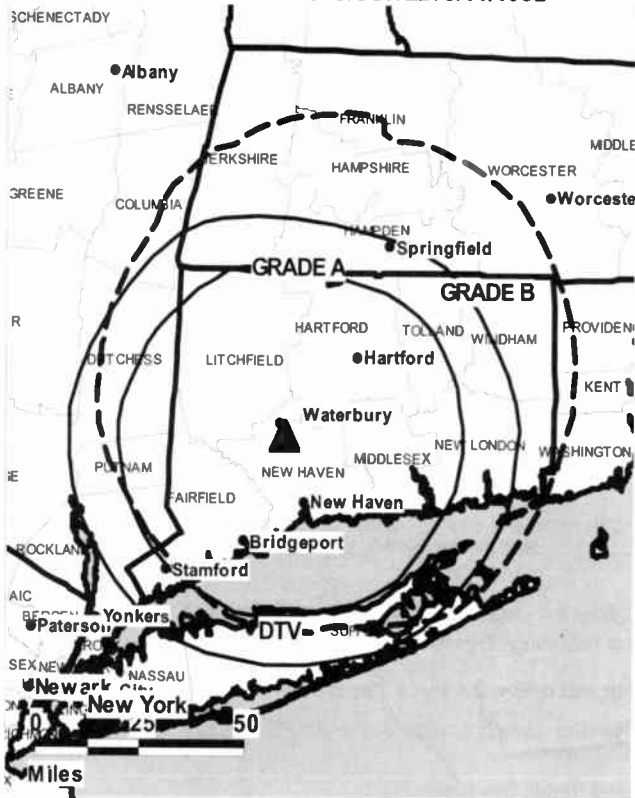
Jen Dekarz, Business Manager.

John Mason, Program & Creative Services Director.

Mike Zakrzewski, Production Manager.

Ruth Stroman, Traffic Manager.

WTXX BMPCT-19820223KG GRANTED: 3/11/1982



© 2009 Warren Communications News

City of License: Waterbury. **Station DMA:** Hartford & New Haven, CT. **Rank:** 30.

Circulation © 2008 Nielsen. Coverage based on Nielsen study.

GrandTotal	Cable TV Households	Non-cable TV Households	Total TV Households
Estimated Station Totals *	1,117,870	216,060	1,333,930
Average Weekly Circulation (2008)	217,310	40,255	257,565
Average Daily Circulation (2008)			77,147
Station DMA Total	Cable TV Households	Non-cable TV Households	Total TV Households
Estimated Station Totals *	829,900	177,590	1,007,490
Average Weekly Circulation (2008)	164,324	38,101	202,425
Average Daily Circulation (2008)			62,457
Other DMA Total	Cable TV Households	Non-cable TV Households	Total TV Households
Estimated Station Totals *	287,970	38,470	326,440
Average Weekly Circulation (2008)	52,986	2,154	55,140
Average Daily Circulation (2008)			14,690

*Estimated station totals are sums of the Nielsen TV and Cable TV household estimates for each county in which the station registers viewing of more than 5% as per the Nielsen Survey Methods.

**WTXX-DT
Ch. 12**

Network Service: CW.

Grantee: WTXX Inc., One Corporate Center, Hartford, CT 06103.

Studio: One Corporate Center, Hartford, CT 06103.

Mailing Address: One Corporate Center, Hartford, CT 06103.

Phone: 860-723-2020. **Fax:** 800-727-0158.

E-mail: pbrenner@tribute.com

Web Site: http://cw20.trb.com

Technical Facilities: Channel No. 12 (204-210 MHz). Authorized power: 1.7-kw visual, aural. Antenna: 1690-ft above av. terrain, 1304-ft. above ground, 2014-ft. above sea level.

Latitude	41°	42'	13"
Longitude	72°	49'	57"

Holds CP for change to channel number 20, 52-kw max. visual, 1693-ft above av. terrain, 1309-ft. above ground, 2018-ft. above sea level; BPCDT-20080328AIO.

Note: Latitude and longitude coordinates shown are based on the North American Datum of 1927 (NAD 27) as currently required by the Mass Media Bureau of the FCC.

Ownership: Tribune Broadcasting Co. (Group Owner).

Began Operation: January 1, 2003. Station plans to broadcast digitally on its analog channel allotment.

Represented (legal): Dow Lohnes PLLC.

Personnel:

Richard Graziano, Senior Vice President & General Manager.

Mark Oxton, General Sales Manager.

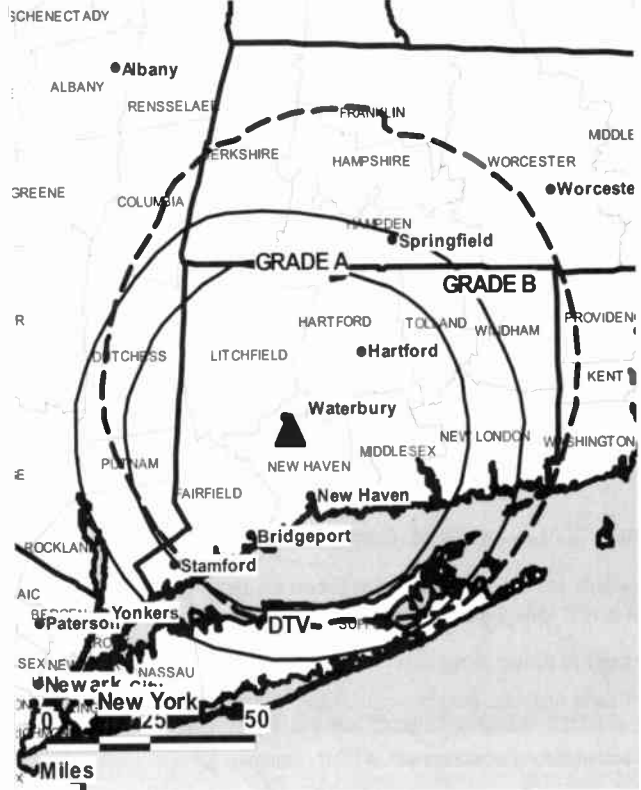
Janet Robinson, Local Sales Manager.

Mike Delales, National Sales Manager.

Paul Brenner, Chief Engineer.

Jen Dekarz, Business Manager.

WTXX-DT BPCDT-20080328AIO GRANTED: 4/24/2008



© 2009 Warren Communications News

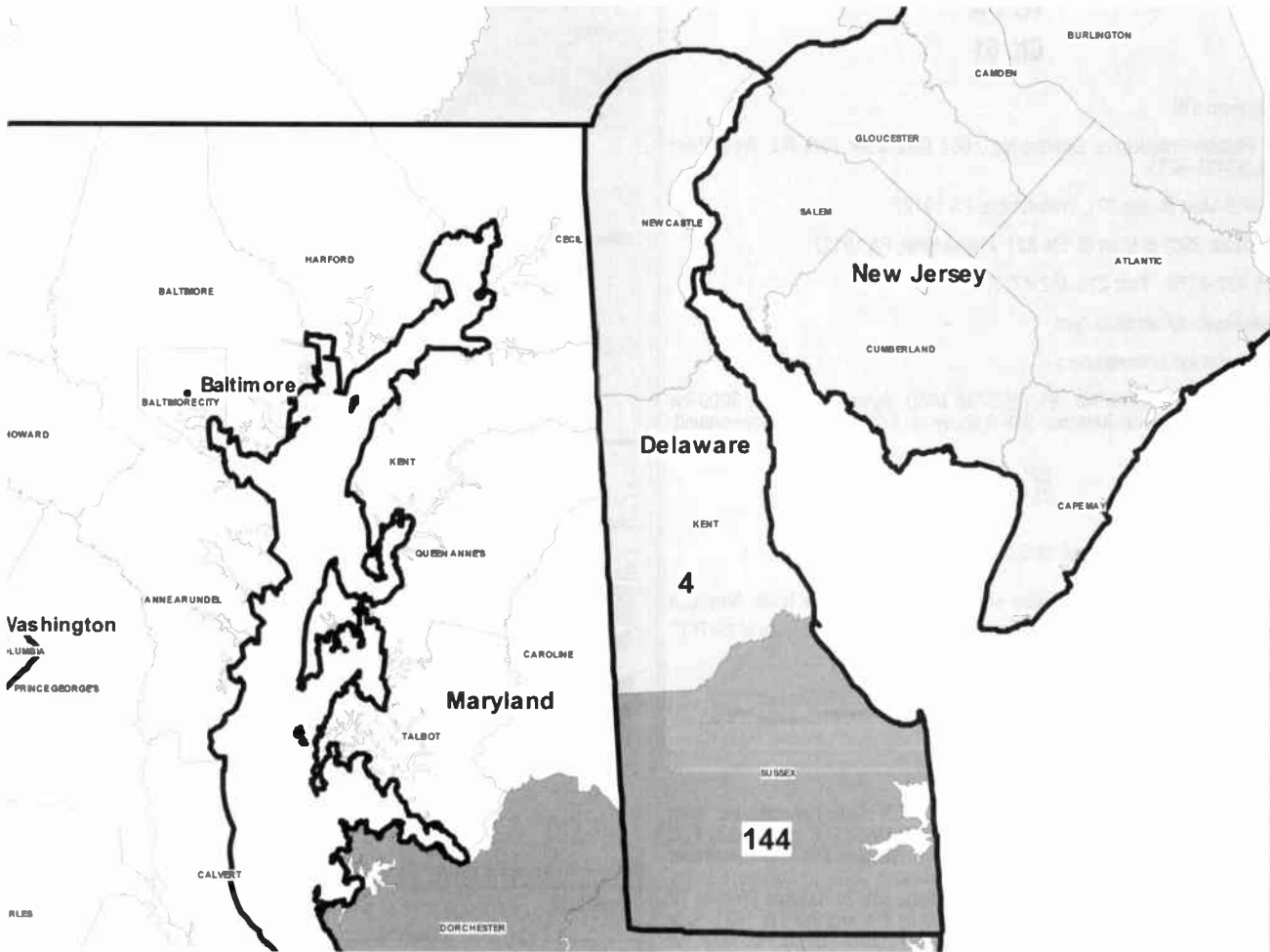
John Mason, Program & Creative Services Director.

Mike Zakrzewski, Production Director.

Ruth Stroman, Traffic Manager.

City of License: Waterbury. **Station DMA:** Hartford & New Haven, CT. **Rank:** 30.

Nielsen Data: Not available.



© 2009 Warren Communications News

MARKET	NIELSEN DMA TV HOUSEHOLDS	RANK
Philadelphia, PA	2,950,220	4
Salisbury, MD	157,940	144

MARKET AREA COMMERCIAL STATIONS

KYW-DT (26); KYW-TV (3); WBPH-DT (9); WBPH-TV (60); WCAU (10); WCAU-DT (67); WFMZ-DT (46); WFMZ-TV (69); WGTW-DT (27); WGTW-TV (48); WMCN-DT (44); WMGM-DT (36); WMGM-TV (40); WPHL-DT (54); WPHL-TV (17); WPPX (61); WPPX-DT (31); WPSG (57); WPSG-DT (32); WPVI-DT (64); WPVI-TV (6); WTVE (51); WTVE-DT (25); WTXF-DT (42); WTXF-TV (29); WUVP-DT (66); WUVP-TV (65); WWSI (62); WWSI-DT (49)
 WBOC-DT (21); WBOC-TV (16); WMDT (47); WMDT-DT (53)

Delaware *Digital* Station Totals as of October 1, 2008

	VHF	UHF	TOTAL
Commercial Television	0	1	1
Educational Television	0	2	2
	0	3	3

Delaware Analog Station Totals as of October 1, 2008

	VHF	UHF	TOTAL
Commercial Television	0	1	1
Educational Television	1	1	2
	1	2	3

Delaware — Wilmington

**WPPX
Ch. 61**

Network Service: ION.

Licensee: Paxson Philadelphia License Inc., 601 Clearwater Park Rd, West Palm Beach, FL 33401-6233.

Studio: 3901-B Main St, Ste 301, Philadelphia, PA 19127.

Mailing Address: 3901-B Main St, Ste 301, Philadelphia, PA 19127.

Phone: 215-482-4770. **Fax:** 215-482-4777.

E-mail: josephkoker@ionmedia.com

Web Site: http://www.ionmedia.com

Technical Facilities: Channel No. 61 (752-758 MHz). Authorized power: 3000-kw max. visual, 300-kw aural. Antenna: 958-ft above av. terrain, 950-ft. above ground, 1049-ft. above sea level.

Latitude 39° 41' 43"
Longitude 75° 17' 55"

Transmitter: Old Vestry Rd., 2.8-mi. NNE of Woodstown.

Note: Latitude and longitude coordinates shown are based on the North American Datum of 1927 (NAD 27) as currently required by the Mass Media Bureau of the FCC.

Multichannel TV Sound: Stereo only.

Satellite Earth Stations: Transmitter Comark; Vertex, 6.1-meter C-band; AFC, 4-meter Ku-band.

Ownership: ION Media Networks Inc. (Group Owner).

Began Operation: July 9, 1986. Transfer of control by ION Media Networks Inc. from Paxson Management Corp. & Lowell W. Paxson to CIG Media LLC approved by FCC December 31, 2007. Paxson Communications Corp. became ION Media Networks Inc. on June 26, 2006. Sale to Paxson Communications Corp. by Delaware Valley Broadcasters LP approved by FCC January 20, 1995. Sale to National Minority TV Inc. by Delaware Valley Broadcasters LP dismissed by FCC October 10, 1991. Sale to WTGI-TV Inc. by Delaware Valley Broadcasters LP dismissed by FCC July 19, 1991.

Represented (legal): Dow Lohnes PLLC.

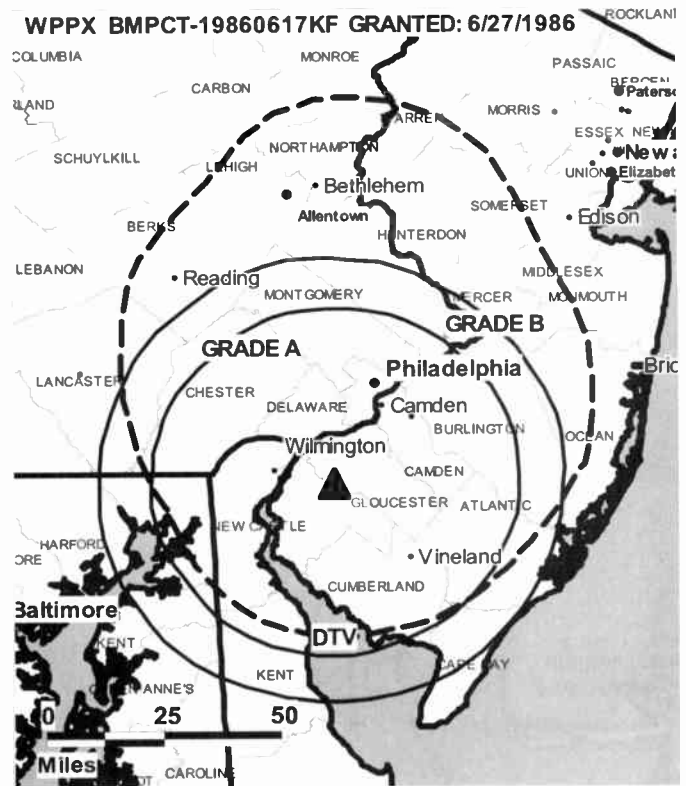
Personnel:

Maria Alpothitis, General Sales Manager.

Mark Moss, Chief Engineer.

Darryl Green, Traffic Manager.

City of License: Wilmington. **Station DMA:** Philadelphia, PA. **Rank:** 4.



© 2009 Warren Communications News

Circulation © 2008 Nielsen. Coverage based on Nielsen study.

GrandTotal	Cable TV Households	Non-cable TV Households	Total TV Households
Estimated Station Totals *	1,981,270	315,030	2,296,300
Average Weekly Circulation (2008)	219,311	27,274	246,585
Average Daily Circulation (2008)			47,676
Station DMA Total	Cable TV Households	Non-cable TV Households	Total TV Households
Estimated Station Totals *	1,981,270	315,030	2,296,300
Average Weekly Circulation (2008)	219,311	27,274	246,585
Average Daily Circulation (2008)			47,676

*Estimated station totals are sums of the Nielsen TV and Cable TV household estimates for each county in which the station registers viewing of more than 5% as per the Nielsen Survey Methods.

WPPX-DT

Ch. 31

Network Service: ION.

Licensee: Paxson Philadelphia License Inc., 601 Clearwater Park Rd., West Palm Beach, FL 33401-6233.

Studio: 3901-B Main St, Ste 301, Philadelphia, PA 19127.

Mailing Address: 3901-B Main St, Ste 301, Philadelphia, PA 19127.

Phone: 215-482-4770. **Fax:** 215-482-4777.

E-mail: josephkoker@ionmedia.com

Web Site: http://www.ionmedia.com

Technical Facilities: Channel No. 31 (572-578 MHz). Authorized power: 200-kw max. visual, aural. Antenna: 1227-ft above av. terrain, 1147-ft. above ground, 1439-ft. above sea level.

Latitude	40°	002'	30"
Longitude	75°	14'	11"

Requests CP for change to 1000-kw max. visual; BPCDT-20080620AMP.

Transmitter: 2-mi. N of Narbeth, PA.

Note: Latitude and longitude coordinates shown are based on the North American Datum of 1927 (NAD 27) as currently required by the Mass Media Bureau of the FCC.

Ownership: ION Media Networks Inc. (Group Owner).

Began Operation: Station operating; no on-air date

Represented (legal): Dow Lohnes PLLC.

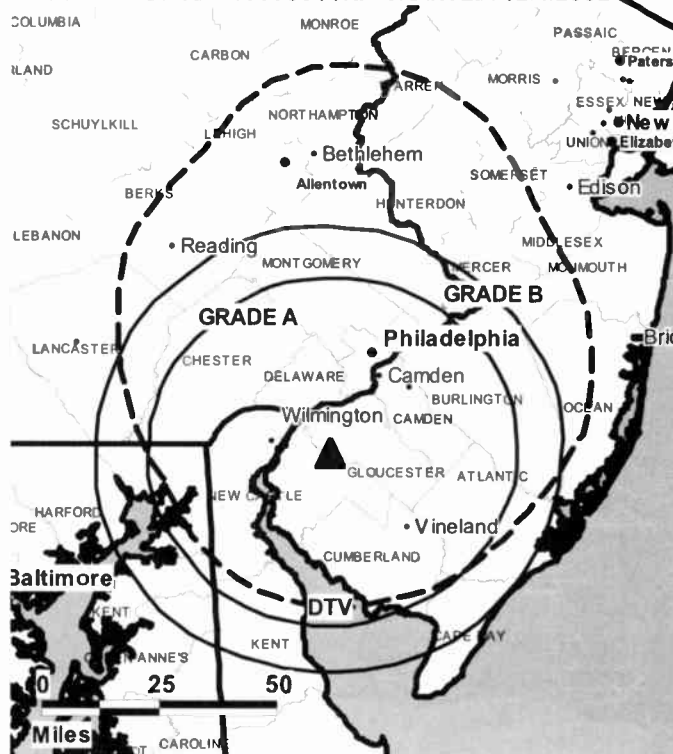
Represented (engineering): Lohnes & Culver.

Personnel:

Maria Alphoritis, General Sales Manager.

Mark Moss, Chief Engineer.

WPPX-DT BPCDT-19990311KF GRANTED: 12/4/2002



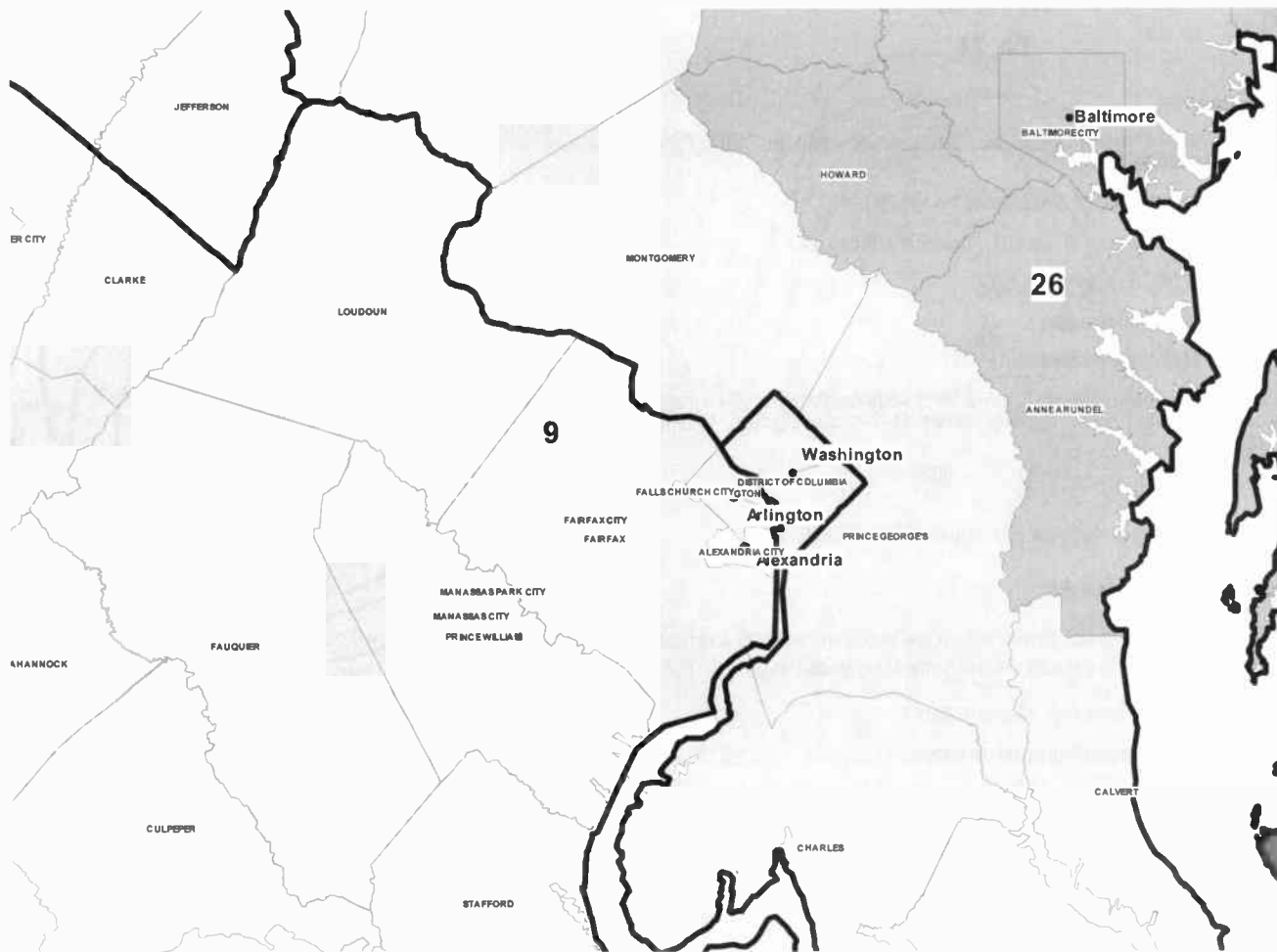
© 2009 Warren Communications News

Darryl Green, Traffic Manager.

City of License: Wilmington. **Station DMA:** Philadelphia, PA. **Rank:** 4.

Nielsen Data: Not available.

District of Columbia



© 2009 Warren Communications News

MARKET	NIelsen DMA TV HOUSEHOLDS	RANK	MARKET AREA COMMERCIAL STATIONS
Washington, DC (Hagerstown, MD)	2,321,610	9	WDCA (20); WDCA-DT (35); WDCW (50); WDCW-DT (51); WFDC-DT (15); WFDC-TV (14); WHAG-DT (26); WHAG-TV (25); WJAL (68); WJAL-DT (39); WJLA-DT (39); WJLA-TV (7); WPXW (66); WPXW-DT (43); WRC-DT (48); WRC-TV (4); WTTG (5); WTTG-DT (36); WUSA (9); WUSA-DT (34); WWPX (60); WWPX-DT (12)
Baltimore, MD	1,102,080	26	WBAL-DT (59); WBAL-TV (11); WBFF (45); WBFF-DT (46); WJZ-DT (38); WJZ-TV (13); WMAR-DT (52); WMAR-TV (2); WNUV (54); WNUV-DT (40); WUTB (24); WUTB-DT (41)

District of Columbia *Digital* Station Totals as of October 1, 2008

	VHF	UHF	TOTAL
Commercial Television	0	6	6
Educational Television	0	2	2
	0	8	8

District of Columbia Analog Station Totals as of October 1, 2008

	VHF	UHF	TOTAL
Commercial Television	4	2	6
Educational Television	0	2	2
	4	4	8

District of Columbia — Washington

WDCA Ch. 20

Network Service: MNT.

Licensee: Fox Television Stations Inc., 5151 Wisconsin Ave. NW, c/o Molly Pauker, Washington, DC 20016.

Studio: 5151 Wisconsin Ave. NW, Washington, DC 20016.

Mailing Address: 5151 Wisconsin Ave. NW, Washington, DC 20016.

Phone: 202-244-5151. **Fax:** 202-244-1745.

E-mail: nancy.krantz@foxtv.com

Web Site: http://www.my20dc.com

Technical Facilities: Channel No. 20 (506-512 MHz). Authorized power: 5010-kw max. & 3090-kw horizontal visual, 400-kw & 309-kw horizontal aural. Antenna: 764-ft above av. terrain, 776-ft. above ground, 1017-ft. above sea level.

Latitude 38° 57' 49.4"
Longitude 77° 06' 18.2"

Transmitter: 5202 River Rd., Bethesda, MD.

Note: Latitude and longitude coordinates shown are based on the North American Datum of 1927 (NAD 27) as currently required by the Mass Media Bureau of the FCC.

Multichannel TV Sound: Stereo only.

Satellite Earth Stations: Harris, 9-meter C-band; Harris, 3-meter C-band; AFC, 4-meter Ku-band; Harris, 6-meter C-band; Harris receivers.

Ownership: Fox Television Holdings Inc. (Group Owner).

Began Operation: April 20, 1966. Sale to Improvement Leasing Co. by Milton Grant & associates approved by FCC May 7, 1969 (Television Digest, Vol. 8:50; 9:19). Sale to Taft Television & Radio by Improvement Leasing Co. approved by FCC August 16, 1979 (Vol. 18:18; 19:30, 33-36). Sale to TVX Broadcast Group by Taft approved by FCC February 20, 1987 (Vol. 27:9, 14, 15). Sale to Paramount Pictures by TVX Broadcast Group approved by FCC 1989. Transfer to Viacom International Inc. by Paramount Communications Inc. 1993-1994. Station, along with KTXH(TV) Houston TX, was swapped for Fox Television Stations Inc.'s KBHK-TV San Francisco, CA. FCC approved deal October 26, 2001 (Vol. 41:33).

Represented (sales): TeleRep Inc.

Represented (legal): Skadden, Arps, Slate, Meagher & Flom LLP.

Personnel:

Glenn Duffy Dyer, Vice President & General Manager.

Patrick Paolini, Vice President, Sales.

Jeff Andrews, Vice President, Engineering & Operations.

Jim Roland, Local Sales Manager.

Matt McLaughlin, National Sales Manager.

Jennifer Cheadle, National Sales Manager.

Sonya Long, Program Director.

Jim Labas, Vice President, Creative Services.

Charmaine Marie-Winter, Traffic Manager.

Nancy Krantz, Public Affairs Coordinator.

WDCA BLCT-2091 ADAMS



City of License: Washington. **Station OMA:** Washington, DC (Hagerstown, MD).

Rank: 9.

Circulation © 2008 Nielsen. Coverage based on Nielsen study.

GrandTotal	Cable TV Households	Non-cable TV Households	Total TV Households
Estimated Station Totals *	1,421,680	788,230	2,209,910
Average Weekly Circulation (2008)	390,220	217,743	607,963
Average Daily Circulation (2008)			169,060
Station DMA Total	Cable TV Households	Non-cable TV Households	Total TV Households
Estimated Station Totals *	1,404,320	738,550	2,142,870
Average Weekly Circulation (2008)	388,143	212,326	600,469
Average Daily Circulation (2008)			168,357
Other DMA Total	Cable TV Households	Non-cable TV Households	Total TV Households
Estimated Station Totals *	17,360	49,680	67,040
Average Weekly Circulation (2008)	2,077	5,417	7,494
Average Daily Circulation (2008)			703

*Estimated station totals are sums of the Nielsen TV and Cable TV household estimates for each county in which the station registers viewing of more than 5% as per the Nielsen Survey Methods.

WDCA-DT
Ch. 35

Network Service: MNT.

Grantee: Fox Television Stations Inc., 5151 Wisconsin Ave. NW, c/o Molly Pauker, Washington, DC 20016.

Studio: 5151 Wisconsin Ave. NW, Washington, DC 20016.

Mailing Address: 5151 Wisconsin Ave. NW, Washington, DC 20016.

Phone: 202-244-5151. Fax: 202-244-1745.

E-mail: nancy.krantz@foxtv.com

Web Site: http://www.my20dc.com

Technical Facilities: Channel No. 35 (596-602 MHz). Authorized power: 500-kw max. visual, aural. Antenna: 745-ft above av. terrain, 627-ft. above ground, 970-ft. above sea level.

Latitude	38°	57'	22"
Longitude	77°	04'	59"

Requests CP for change to 950-kw max. visual; BPCDT-20080620ANP.

Note: Latitude and longitude coordinates shown are based on the North American Datum of 1927 (NAD 27) as currently required by the Mass Media Bureau of the FCC.

Ownership: Fox Television Holdings Inc. (Group Owner).

Began Operation: December 31, 2002.

Represented (legal): Skadden, Arps, Slate, Meagher & Flom LLP.

Personnel:

Glenn Duffy Dyer, Vice President & General Manager.

Patrick Paolini, Vice President, Sales.

Jeff Andrews, Vice President, Engineering & Operations.

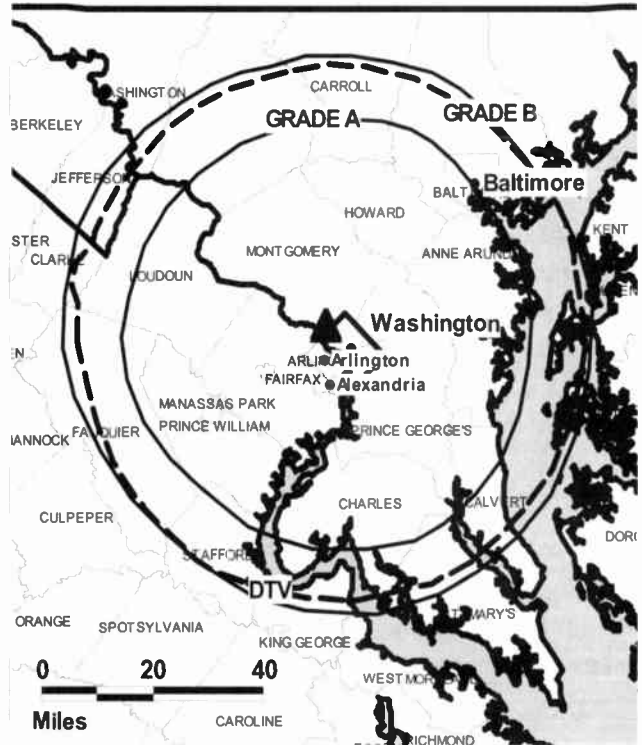
Jim Roland, Local Sales Manager.

Matt McLaughlin, National Sales Manager.

Jennifer Cheadle, National Sales Manager.

Sonya Long, Program Director.

WDCA-DT BMPCDT-20060519ACK GRANTED: 6/20/2006



© 2009 Warren Communications News

Jim Labas, Vice President, Creative Services.

Charmaine Marie-Winter, Traffic Manager.

Nancy Krantz, Public Affairs Coordinator.

City of License: Washington. Station DMA: Washington, DC (Hagerstown, MD).

Rank: 9.

Nielsen Data: Not available.

**WDCW
Ch. 50**

Network Service: CW.

Licensee: WDCW Broadcasting Inc., 2121 Wisconsin Ave NW, Ste 350, Washington, DC 20007.

Studio: 2121 Wisconsin Ave. NW, Suite 350, Washington, DC 20007.

Mailing Address: 2121 Wisconsin Ave. NW, Suite 350, Washington, DC 20007.

Phone: 202-965-5050. **Fax:** 202-965-0050.

E-mail: emeyrowitz@tribune.com

Web Site: http://www.thecwdc.com

Technical Facilities: Channel No. 50 (686-692 MHz). Authorized power: 4168-kw max. visual, aural. Antenna: 828-ft above av. terrain, 735-ft. above ground, 1023-ft. above sea level.

Latitude	38°	57'	44"
Longitude	77°	01'	36"

Note: Latitude and longitude coordinates shown are based on the North American Datum of 1927 (NAD 27) as currently required by the Mass Media Bureau of the FCC.

Satellite Earth Stations: ADM, 3-meter C-band; Scientific-Atlanta, 4-meter C-band.

Ownership: Tribune Broadcasting Co. (Group Owner).

Began Operation: November 1, 1981. Sale to Corridor Broadcasting Corp. by Theodore S. Ledbetter Jr. approved by FCC January 17, 1985. Transfer of control to Jasas Corp. approved by FCC November 29, 1993. Sale to present owner by Jasas Corp. approved by FCC November 16, 1999. Transfer of control from public shareholders of the Tribune Co. to Tribune Employee Stock Ownership Plan approved by FCC November 30, 2007.

Represented (sales): Harrington Righter & Parsons Inc. (HRP).

Represented (legal): Dow Lohnes PLLC.

Personnel:

Eric Meyrowitz, Vice President & General Manager.

Chip Shenkan, General Sales Manager.

Brett Burke, Local Sales Manager.

Nick Doshi, Engineering Director.

Roger Williams, Business Manager.

Jim Byrne, Creative Services, Marketing & Promotion Director.

Janelle Morris, Promotion Coordinator.

Nicole Labbe, Traffic Manager.

City of License: Washington. **Station DMA:** Washington, DC (Hagerstown, MD).

Rank: 9.

WDCW BMPCT-20020726AAN GRANTED: 11/6/2002



© 2009 Warren Communications News

Circulation © 2008 Nielsen. Coverage based on Nielsen study.

GrandTotal	Cable TV Households	Non-cable TV Households	Total TV Households
Estimated Station Totals *	1,453,180	800,250	2,253,430
Average Weekly Circulation (2008)	543,887	257,706	801,593
Average Daily Circulation (2008)			255,732
Station DMA Total	Cable TV Households	Non-cable TV Households	Total TV Households
Estimated Station Totals *	1,404,320	715,730	2,120,050
Average Weekly Circulation (2008)	541,257	251,013	792,270
Average Daily Circulation (2008)			254,173
Other DMA Total	Cable TV Households	Non-cable TV Households	Total TV Households
Estimated Station Totals *	48,860	84,520	133,380
Average Weekly Circulation (2008)	2,630	6,693	9,323
Average Daily Circulation (2008)			1,559

*Estimated station totals are sums of the Nielsen TV and Cable TV household estimates for each county in which the station registers viewing of more than 5% as per the Nielsen Survey Methods.

District of Columbia — Washington

WDCW-DT

Ch. 51

Network Service: CW.

Licensee: WDCW Broadcasting Inc., 2121 Wisconsin Ave NW, Ste 350, Washington, DC 20007.

Studio: 2121 Wisconsin Ave. NW, Suite 350, Washington, DC 20007.

Mailing Address: 2121 Wisconsin Ave. NW, Suite 350, Washington, DC 20007.

Phone: 202-965-5050. **Fax:** 202-965-0050.

E-mail: emeyrowitz@tribune.com

Web Site: <http://www.thecwdc.com>

Technical Facilities: Channel No. 51 (692-698 MHz). Authorized power: 125-kw max. visual, aural. Antenna: 828-ft above av. terrain, 735-ft. above ground, 1023-ft. above sea level.

Latitude	38°	57'	44"
Longitude	77°	01'	36"

Holds CP for change to channel number 50, 122-kw max. visual, 830-ft above av. terrain, 735-ft. above ground, 1024-ft. above sea level; BPCDT-20080229ACH.

Note: Latitude and longitude coordinates shown are based on the North American Datum of 1927 (NAD 27) as currently required by the Mass Media Bureau of the FCC.

Ownership: Tribune Broadcasting Co. (Group Owner).

Began Operation: December 20, 2002. Standard and High Definition. Station plans to operate digitally on its analog channel allotment.

Represented (legal): Dow Lohnes PLLC.

Represented (sales): Harrington Righter & Parsons Inc. (HRP).

Personnel:

Eric Meyrowitz, Vice President & General Manager.

Chip Shenkan, General Sales Manager.

Brett Burke, Local Sales Manager.

Nick Doshi, Engineering Director.

Roger Williams, Business Manager.

WDCW-DT BPCDT-20080229ACH GRANTED: 6/17/2008



© 2009 Warren Communications News

Jim Byrne, Creative Services, Marketing & Promotion Director.

Janelle Morris, Promotion Coordinator.

Nicole Labbe, Traffic Manager.

City of License: Washington. **Station DMA:** Washington, DC (Hagerstown, MD).

Rank: 9.

Nielsen Data: Not available.

WJLA-DT
Ch. 39

Network Service: ABC.

Licensee: ACC Licensee Inc., 888 Allbritton Blvd., Mount Pleasant, SC 29464.

Studio: 1100 Wilson Blvd., Suite 600, Arlington, VA 22209.

Mailing Address: 1100 Wilson Blvd., Suite 600, Arlington, VA 22209.

Phone: 703-236-9552. **Fax:** 703-236-2345.

E-mail: webteam@wjla.com

Web Site: http://www.wjla.com

Technical Facilities: Channel No. 39 (320-626 MHz). Authorized power: 646-kw max. visual, aural. Antenna: 833-ft above av. terrain, 663-ft. above ground, 1073-ft. above sea level.

Latitude	38°	57'	01"
Longitude	77°	04'	47"

Holds CP for change to channel number 7, 13.6-kw visual, 771-ft above av. terrain, 604-ft. above ground, 1013-ft. above sea level; BPCDT-20080507AAI.

Transmitter: 4010 Chesapeake St. NW.

Note: Latitude and longitude coordinates shown are based on the North American Datum of 1927 (NAD 27) as currently required by the Mass Media Bureau of the FCC.

Ownership: Allbritton Communications Co. (Group Dwner).

Began Operation: December 1, 1998. Station plans to broadcast digitally on its analog channel allotment.

Represented (legal): Sidley Austin LLP.

Represented (sales): Eagle Television Sales.

Personnel:

Fred Ryan, Vice President & General Manager.

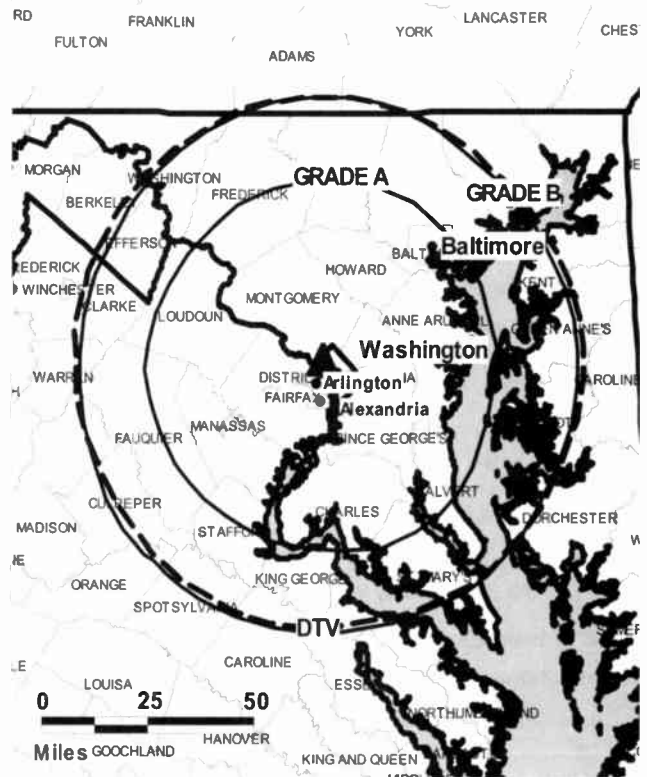
Bill Lord, Vice President, News.

Kevin O'Toole, Vice President, Finance.

Robert Forsythe, Operations Director & Chief Engineer.

Robert Scutari, General Sales Manager.

WJLA-DT BPCDT-20080507AAI GRANTED: 5/12/2008



© 2009 Warren Communications News

Polly Sherard, Sales & Marketing Manager.

Michelle Levy-Williams, Traffic Manager.

Robin Etienne, Program Director.

City of License: Washington. **Station OMA:** Washington, DC (Hagerstown, MD).

Rank: 9.

Nielsen Data: Not available.

District of Columbia — Washington

WJLA-TV Ch. 7

Network Service: ABC.

Licensee: ACC Licensee Inc., 888 Allbritton Blvd., Mount Pleasant, SC 29464.

Studio: 1100 Wilson Blvd., Suite 600, Arlington, VA 22209.

Mailing Address: 1100 Wilson Blvd., Suite 600, Arlington, VA 22209.

Phone: 703-236-9552. **Fax:** 703-236-2345.

E-mail: webteam@wjla.com

Web Site: http://www.wjla.com

Technical Facilities: Channel No. 7 (174-180 MHz). Authorized power: 316-kw visual, 48-kw aural. Antenna: 770-ft above av. terrain, 640-ft. above ground, 1049-ft. above sea level.

Latitude 38° 57' 01"
Longitude 77° 04' 47"

Transmitter: 4010 Chesapeake St. NW.

Note: Latitude and longitude coordinates shown are based on the North American Datum of 1927 (NAD 27) as currently required by the Mass Media Bureau of the FCC.

Multichannel TV Sound: Stereo only.

Satellite Earth Stations: Transmitter GE; Satcom Technologies, 7-meter C-band; Microdyne, 3.1-meter KC-band; Comtech, 3.5-meter KC-band; Andrew, 5-meter C-band; Satcom Technologies, 5.5-meter Ku-band; Microdyne, Comtech receivers.

SNG Mobile Dish: Satcom Technologies, 2.3-meter Ku-band.

Ownership: Allbritton Communications Co. (Group Owner).

Began Operation: October 3, 1947. As WMAL-TV, de facto control transferred with WMAL-AM-FM from Washington Star Communications Inc. to Joe Allbritton in 1975.

Represented (legal): Sidley Austin LLP.

Represented (sales): Eagle Television Sales.

Personnel:

Fred Ryan, Vice President & General Manager.

Bill Lord, Vice President, News.

Kevin O'Toole, Vice President & Finance Director.

Robert Forsythe, Operations Director & Chief Engineer.

Robert Scutari, General Sales Manager.

Polly Sherard, Sales Marketing Manager.

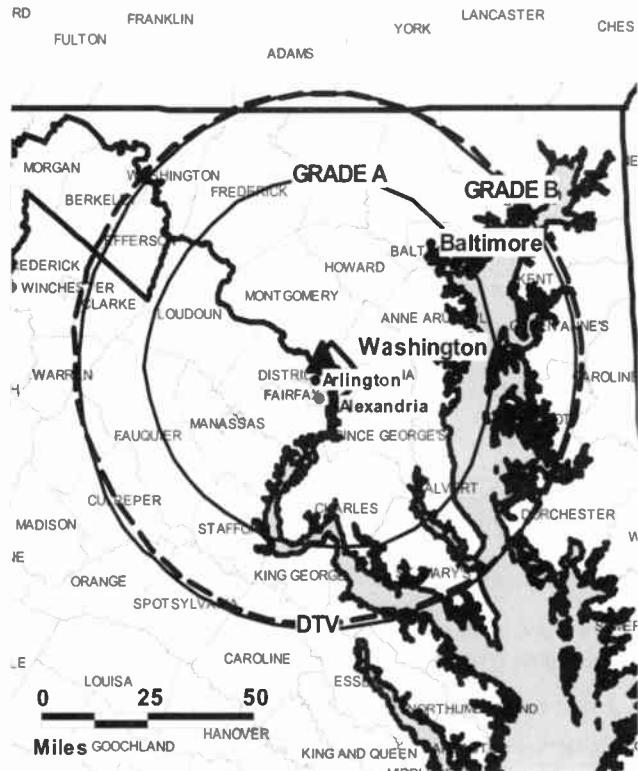
Michelle Levy-Williams, Traffic Manager.

Robin Etienne, Program Director.

City of License: Washington. **Station DMA:** Washington, DC (Hagerstown, MD).

Rank: 9.

WJLA-TV BMPCT-7405 GRANTED: 7/25/1972



© 2009 Warren Communications News

Circulation © 2008 Nielsen. Coverage based on Nielsen study.

GrandTotal	Cable TV Households	Non-cable TV Households	Total TV Households
Estimated Station Totals *	1,744,390	870,200	2,614,590
Average Weekly Circulation (2008)	1,021,894	521,766	1,543,660
Average Daily Circulation (2008)			677,840
Station DMA Total	Cable TV Households	Non-cable TV Households	Total TV Households
Estimated Station Totals *	1,407,360	738,550	2,145,910
Average Weekly Circulation (2008)	900,769	501,494	1,402,263
Average Daily Circulation (2008)			621,302
Other DMA Total	Cable TV Households	Non-cable TV Households	Total TV Households
Estimated Station Totals *	337,030	131,650	468,680
Average Weekly Circulation (2008)	121,125	20,272	141,397
Average Daily Circulation (2008)			56,538

*Estimated station totals are sums of the Nielsen TV and Cable TV household estimates for each county in which the station registers viewing of more than 5% as per the Nielsen Survey Methods.

District of Columbia — Washington

WRC-DT Ch. 48

Network Service: NBC.

Licensee: NBC Telemundo License Co., 1299 Pennsylvania Ave. NW, 11th Floor, c/o NBC Inc., Washington, DC 20004.

Studio: 4001 Nebraska Ave. NW, Washington, DC 20016.

Mailing Address: 4001 Nebraska Ave. NW, Washington, DC 20016.

Phone: 202-885-4000. **Fax:** 202-885-4111.

E-mail: news4pr@nbcuni.com

Web Site: <http://www.nbc4.com>

Technical Facilities: Channel No. 48 (674-680 MHz). Authorized power: 813-kw max. visual, aural. Antenna: 794-ft above av. terrain, 637-ft. above ground, 1024-ft. above sea level.

Latitude	38°	56'	24"
Longitude	77°	04'	54"

Transmitter: 4001 Nebraska Ave. NW.

Note: Latitude and longitude coordinates shown are based on the North American Datum of 1927 (NAD 27) as currently required by the Mass Media Bureau of the FCC.

Ownership: NBC Universal (Group Owner).

Began Operation: November 1, 1998. High Definition.

Represented (sales): NBC Universal Sales & Marketing.

Personnel:

Michael Jack, President & General Manager.

Donna Weston, Vice President, Advertising & Promotion.

Michael Miller, Vice President, Sales.

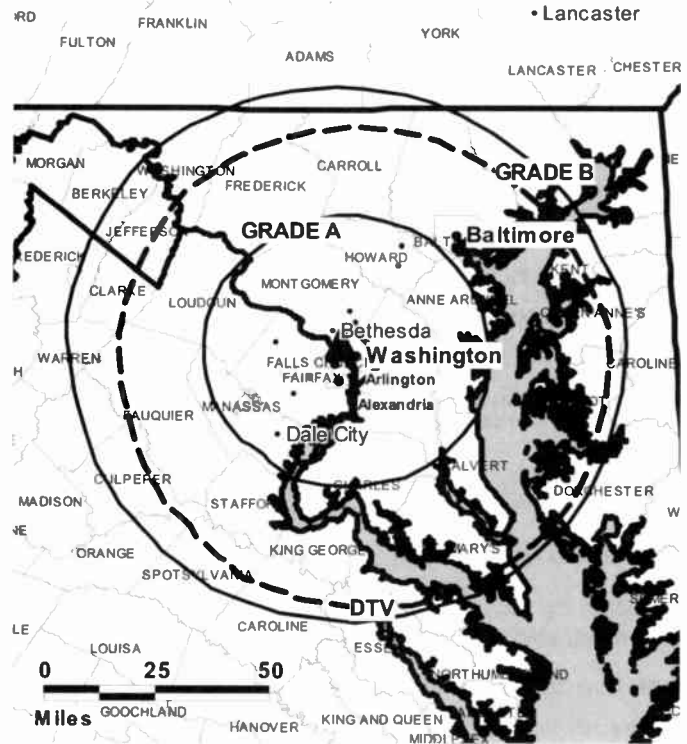
Doug Lyles, Regional Sales Manager.

James Killen, Local Sales Manager.

Chuck Lindner, Chief Engineer.

Beverly Whitner, Program Director.

WRC-DT BPCDT-19980402KF GRANTED: 6/3/1998



© 2009 Warren Communications News

Ruth Springfield, Traffic Manager.

Ilesha Kareema, Station Information Director.

City of License: Washington. **Station DMA:** Washington, DC (Hagerstown, MD).

Rank: 9.

Nielsen Data: Not available.

District of Columbia — Washington

WRC-TV

Ch. 4

Network Service: NBC.

Licensee: NBC Telemundo License Co., 1299 Pennsylvania Ave. NW, 11th Floor, c/o NBC Inc., Washington, DC 20004.

Studio: 4001 Nebraska Ave. NW, Washington, DC 20016.

Mailing Address: 4001 Nebraska Ave. NW, Washington, DC 20016.

Phone: 202-885-4000. Fax: 202-885-4111.

E-mail: news4pr@nbcuni.com

Web Site: <http://www.nbc4.com>

Technical Facilities: Channel No. 4 (66-72 MHz). Authorized power: 100-kw visual, 15.1-kw aural. Antenna: 745-ft above av. terrain, 587-ft. above ground, 974-ft. above sea level.

Latitude 38° 56' 23.8"
Longitude 77° 04' 53.5"

Transmitter: 4001 Nebraska Ave. NW.

Note: Latitude and longitude coordinates shown are based on the North American Datum of 1927 (NAD 27) as currently required by the Mass Media Bureau of the FCC.

Satellite Earth Stations: Scientific-Atlanta, 7-meter; Scientific-Atlanta, 5-meter.

Ownership: NBC Universal (Group Owner).

Began Operation: June 27, 1947. Sale of parent RCA Corp. to General Electric Co. approved by FCC June 5, 1986.

Represented (sales): NBC Universal Sales & Marketing.

Personnel:

Michael Jack, President & General Manager.

Oonna Weston, Vice President, Advertising & Promotion.

Michael Miller, Vice President, Sales.

James Killen, Local Sales Manager.

Doug Lyles, Regional Sales Manager.

Chuck Lindner, Chief Engineer.

Beverly Whitner, Program Director.

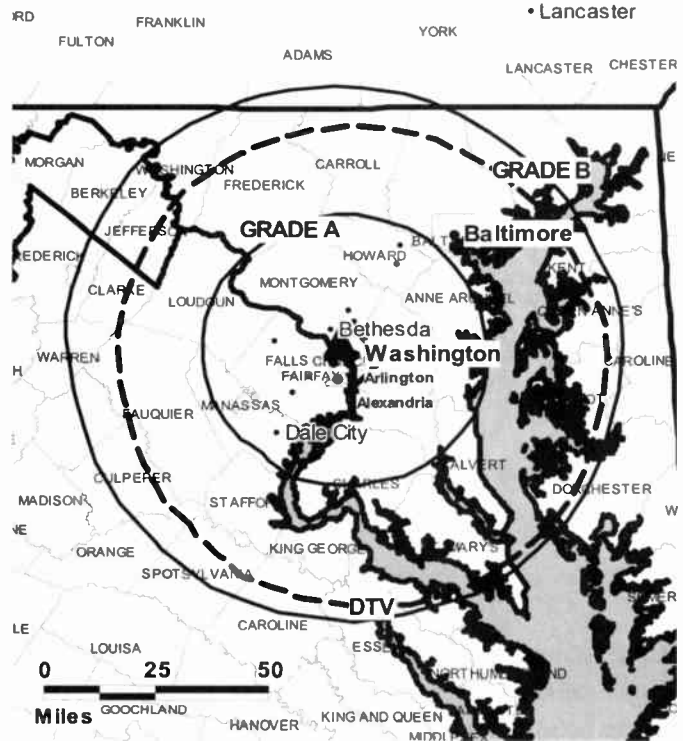
Ruth Springfield, Traffic Manager.

Iesha Kareema, Station Information Director.

City of License: Washington. Station DMA: Washington, DC (Hagerstown, MD).

Rank: 9.

WRC-TV BPCT-19980721KE GRANTED: 11/6/1998



© 2009 Warren Communications News

Circulation © 2008 Nielsen. Coverage based on Nielsen study.

GrandTotal	Cable TV Households	Non-cable TV Households	Total TV Households
Estimated Station Totals *	1,801,010	871,940	2,672,950
Average Weekly Circulation (2008)	1,046,179	517,668	1,563,847
Average Daily Circulation (2008)			758,499
Station OMA Total	Cable TV Households	Non-cable TV Households	Total TV Households
Estimated Station Totals *	1,404,320	738,550	2,142,870
Average Weekly Circulation (2008)	934,990	503,279	1,438,269
Average Daily Circulation (2008)			709,076
Other DMA Total	Cable TV Households	Non-cable TV Households	Total TV Households
Estimated Station Totals *	396,690	133,390	530,080
Average Weekly Circulation (2008)	111,189	14,389	125,578
Average Daily Circulation (2008)			49,423

*Estimated station totals are sums of the Nielsen TV and Cable TV household estimates for each county in which the station registers viewing of more than 5% as per the Nielsen Survey Methods.

District of Columbia — Washington

WTTG Ch. 5

Network Service: FOX.

Licensee: Fox Television Stations Inc., 5151 Wisconsin Ave. NW, c/o Molly Pauker, Washington, DC 20016.

Studio: 5151 Wisconsin Ave. NW, Washington, DC 20016.

Mailing Address: 5151 Wisconsin Ave. NW, Washington, DC 20016.

Phone: 202-244-5151. **Fax:** 202-895-3132 (new).

Web Site: <http://www.myfoxdc.com>

Technical Facilities: Channel No. 5 (76-82 MHz). Authorized power: 100-kw visual, 15-kw aural. Antenna: 770-ft above av. terrain, 705-ft. above ground, 1049-ft. above sea level.

Latitude	38°	57'	21"
Longitude	77°	04'	57"

Holds CP for change to 94-kw visual, 797-ft above av. terrain, 681-ft. above ground, 1025-ft. above sea level; lat. 38° 57' 22", long. 77° 04' 59", BPCT-20060519ACI.

Transmitter: 5151 Wisconsin Ave. NW.

Note: Latitude and longitude coordinates shown are based on the North American Datum of 1927 (NAD 27) as currently required by the Mass Media Bureau of the FCC.

Multichannel TV Sound: Stereo only.

Satellite Earth Stations: Transmitter Harris; Vertex, 6.1-meter; Microdyne, 10-meter; Microdyne, 5-meter; Standard Communications, Microdyne receivers.

Ownership: Fox Television Holdings Inc. (Group Owner).

Began Operation: January 1, 1947. Sale to present owner by Metromedia Inc. approved by FCC November 14, 1985.

Represented (legal): Skadden, Arps, Slate, Meagher & Flom LLP.

Represented (sales): TeleRep Inc.

Personnel:

Glenn Duffy Dyer, Vice President & General Manager.

Jeff Andrews, Vice President, Engineering & Operations.

Mike Lewis, Vice President, Sales.

Jim Ladas, Vice President, Creative Services.

Phil Metlin, Vice President, News.

Mary Talley, Vice President, Human Resources.

Craig Ghiotti, Vice President, Finance & Strategic Planning.

Carla Pregolato, Local Sales Manager.

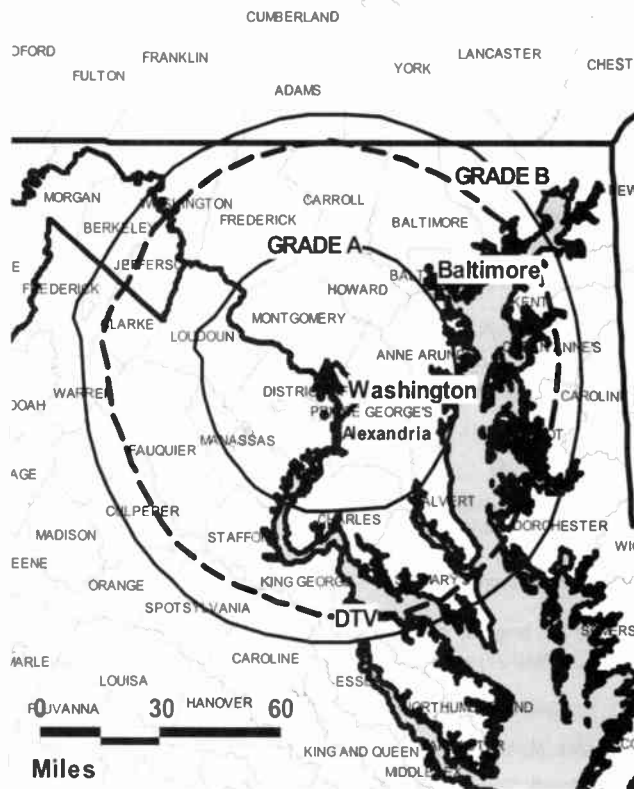
Anita Delaney, Internet Sales.

Ira Lazernik, Production Manager.

Charmaine Marie-Winter, Traffic Manager.

Carolyn Sheedy, Human Resources Manager.

WTTG BPCT-20060519ACI GRANTED: 1/31/2007



© 2009 Warren Communications News

City of License: Washington. **Station DMA:** Washington, DC (Hagerstown, MD).

Rank: 9.

Circulation © 2008 Nielsen. Coverage based on Nielsen study.

GrandTotal	Cable TV Households	Non-cable TV Households	Total TV Households
Estimated Station Totals *	1,984,690	923,650	2,908,340
Average Weekly Circulation (2008)	1,109,212	555,516	1,664,728
Average Daily Circulation (2008)			707,007
Station DMA Total	Cable TV Households	Non-cable TV Households	Total TV Households
Estimated Station Totals *	1,407,360	738,550	2,145,910
Average Weekly Circulation (2008)	978,181	529,884	1,508,065
Average Daily Circulation (2008)			656,724
Other DMA Total	Cable TV Households	Non-cable TV Households	Total TV Households
Estimated Station Totals *	577,330	185,100	762,430
Average Weekly Circulation (2008)	131,031	25,632	156,663
Average Daily Circulation (2008)			50,283

*Estimated station totals are sums of the Nielsen TV and Cable TV household estimates for each county in which the station registers viewing of more than 5% as per the Nielsen Survey Methods.

District of Columbia — Washington

WTTG-DT

Ch. 36

Network Service: FOX.

Licensee: Fox Television Stations Inc., 5151 Wisconsin Ave. NW, c/o Molly Pauker, Washington, DC 20016.

Studio: 5151 Wisconsin Ave. NW, Washington, DC 20016.

Mailing Address: 5151 Wisconsin Ave. NW, Washington, DC 20016.

Phone: 202-244-5151. **Fax:** 202-895-3132 (news).

Web Site: <http://www.myfoxdc.com>

Technical Facilities: Channel No. 36 (602-608 MHz). Authorized power: 1000-kw max. visual, aural. Antenna: 660-ft above av. terrain, 541-ft. above ground, 886-ft. above sea level.

Latitude	38°	57'	22"
Longitude	77°	04'	59"

Holds CP for change to 745-ft above av. terrain, 627-ft. above ground, 970-ft. above sea level; BPCDT-20080313ACG.

Transmitter: 5151 Wisconsin Ave. NW.

Note: Latitude and longitude coordinates shown are based on the North American Datum of 1927 (NAD 27) as currently required by the Mass Media Bureau of the FCC.

Ownership: Fox Television Holdings Inc. (Group Owner).

Began Operation: March 1, 1999.

Represented (legal): Skadden, Arps, Slate, Meagher & Flom LLP.

Personnel:

Glenn Duffy Dyer, Vice President & General Manager.

Jeff Andrews, Vice President, Engineering & Operations.

Mike Lewis, Vice President, Sales.

Jim Ladas, Vice President, Creative Services.

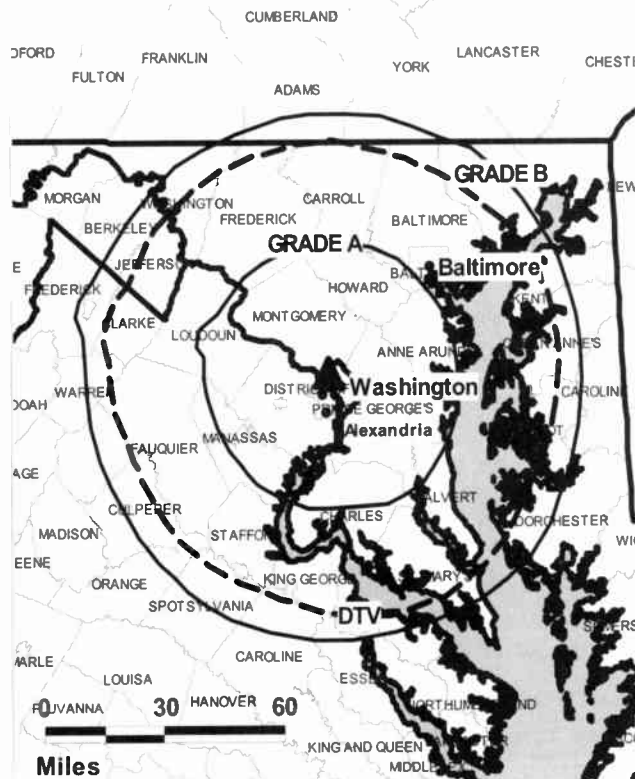
Phil Metlin, Vice President, News.

Mary Talley, Vice President, Human Resources.

Craig Ghiotti, Vice President, Finance & Strategic Planning.

Carla Pregolato, Local Sales Manager.

WTTG-DT BPCDT-20080313ACG GRANTED: 5/1/2008



© 2009 Warren Communications News

Anita Delaney, Internet Sales.

Ira Lazernik, Production Manager.

Charmaine Marie-Winter, Traffic Manager.

Carolyn Sheedy, Human Resources Manager.

City of License: Washington. **Station DMA:** Washington, DC (Hagerstown, MD).

Rank: 9.

Nielsen Data: Not available.

WUSA
Ch. 9

Network Service: CBS.

Licensee: Detroit Free Press Inc., 7950 Jones Branch Dr, c/o Gannett Co., McLean, VA 22102.

Studio: 4100 Wisconsin Ave. NW, Washington, DC 20016.

Mailing Address: 4100 Wisconsin Ave. NW, Washington, DC 20016.

Phone: 202-895-5999. **Fax:** 202-364-9432.

E-mail: 9news@wusa9.com

Web Site: http://www.wusa9.com

Technical Facilities: Channel No. 9 (186-192 MHz). Authorized power: 316-kw visual, 31.6-kw aural. Antenna: 770-ft above av. terrain, 640-ft. above ground, 1049-ft. above sea level.

Latitude 38° 57' 01"
Longitude 77° 04' 47"

Transmitter: 4001 Brandywine St. NW.

Note: Latitude and longitude coordinates shown are based on the North American Datum of 1927 (NAD 27) as currently required by the Mass Media Bureau of the FCC.

Satellite Earth Stations: Transmitter Harris; Harris, 6.1-meter C-band; Scientific-Atlanta, 7-meter C-band; Scientific-Atlanta, 4.5-meter C-band; Harris, 4.5-meter Ku-band; Scientific-Atlanta, Harris receivers.

Ownership: Gannett Co. Inc. (Group Owner).

Began Operation: January 16, 1949. Originally known as WOIC. Sold to CBS (45%) and Washington Post (55%) August 1950 (Television Digest, Vol. 6:25). Washington Post acquired 100% in October 1954 (Vol. 10:42). Exchange for WWJ-TV (now WDIV), Detroit, MI approved by FCC May 18, 1978 (Vol. 17:58; 18:21). Sale to present owner by Evening News Assn. approved by FCC January 13, 1986.

Represented (sales): Blair Television.

Represented (legal): Wiley Rein LLP.

Personnel:

Allan S. Horlick, President & General Manager.

Anthony Diaz, Vice President, Sales.

Dave Lombardo, Local Sales Manager.

Cheryl Savastano, Local Sales Manager.

Dave Griscavage, National Sales Manager.

Victor Murphy, Technology Manager.

Linda Barhill, Vice President & Business Manager.

Sue Baldwin, Program Associate.

Steve Houk, Marketing Director.

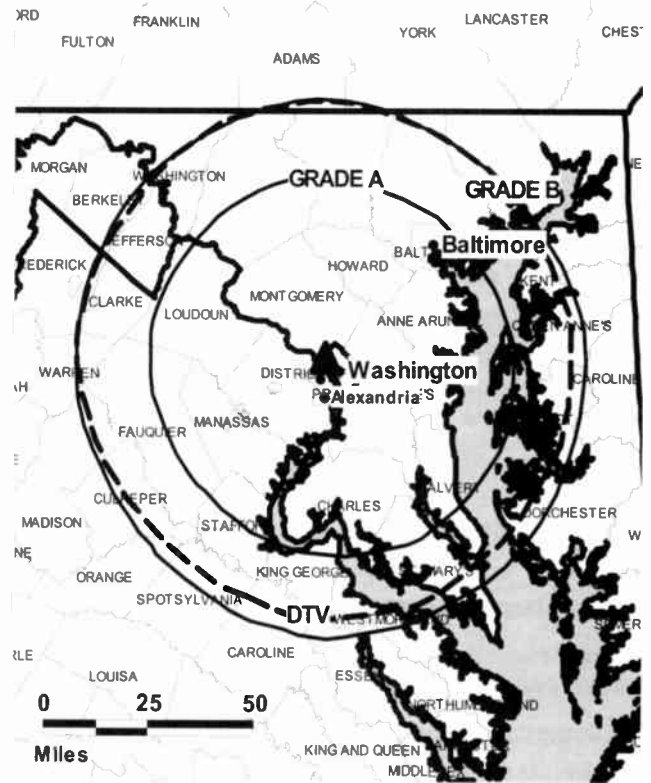
Christina Eaglin, Integrated Marketing Director.

Erin Staples, Research Manager.

Sherry Reed, Operations & Traffic Manager.

Khalim Piankhi, Vice President, Community Relations.

WUSA BMPCT-7389 GRANTED: 8/17/1972



© 2009 Warren Communications News

Kim DeCredico, Interactive Media Director.

City of License: Washington. **Station DMA:** Washington, DC (Hagerstown, MD).

Rank: 9.

Circulation © 2008 Nielsen. Coverage based on Nielsen study.

GrandTotal	Cable TV Households	Non-cable TV Households	Total TV Households
Estimated Station Totals *	1,800,170	882,370	2,682,540
Average Weekly Circulation (2008)	965,140	489,317	1,454,457
Average Daily Circulation (2008)			615,804

Station DMA Total	Cable TV Households	Non-cable TV Households	Total TV Households
Estimated Station Totals *	1,407,360	738,550	2,145,910
Average Weekly Circulation (2008)	841,891	469,008	1,310,899
Average Daily Circulation (2008)			560,104

Other DMA Total	Cable TV Households	Non-cable TV Households	Total TV Households
Estimated Station Totals *	392,810	143,820	536,630
Average Weekly Circulation (2008)	123,249	20,309	143,558
Average Daily Circulation (2008)			55,700

*Estimated station totals are sums of the Nielsen TV and Cable TV household estimates for each county in which the station registers viewing of more than 5% as per the Nielsen Survey Methods.

WUSA-DT
Ch. 34

Network Service: CBS.

Licensee: Detroit Free Press Inc., 7950 Jones Branch Dr, c/o Gannett Co., McLean, VA 22102.

Studio: 4100 Wisconsin Ave. NW, Washington, DC 20016.

Mailing Address: 4100 Wisconsin Ave. NW, Washington, DC 20016.

Phone: 202-895-5999. **Fax:** 202-364-9432.

E-mail: 9news@wusa9.com

Web Site: http://www.wusa9.com

Technical Facilities: Channel No. 34 (590-596 MHz). Authorized power: 1000-kw max. visual, aural. Antenna: 833-ft above av. terrain, 663-ft. above ground, 1073-ft. above sea level.

Latitude	38°	57'	01"
Longitude	77°	04'	47"

Holds CP for change to channel number 9, 12.6-kw visual, 771-ft above av. terrain, 604-ft. above ground, 1013-ft. above sea level; BMPCDT-20080425ABL.

Transmitter: 4010 Chesapeake St. NW.

Note: Latitude and longitude coordinates shown are based on the North American Datum of 1927 (NAD 27) as currently required by the Mass Media Bureau of the FCC.

Ownership: Gannett Co. Inc. (Group Owner).

Began Operation: October 31, 1998. High Definition. Station plans to broadcast digitally on its analog channel allotment.

Represented (legal): Wiley Rein LLP.

Represented (sales): Blair Television.

Personnel:

Allan S. Horlick, President & General Manager.

Anthony Diaz, Vice President, Sales.

Dave Lombardo, Local Sales Manager.

Cheryl Savastano, Local Sales Manager.

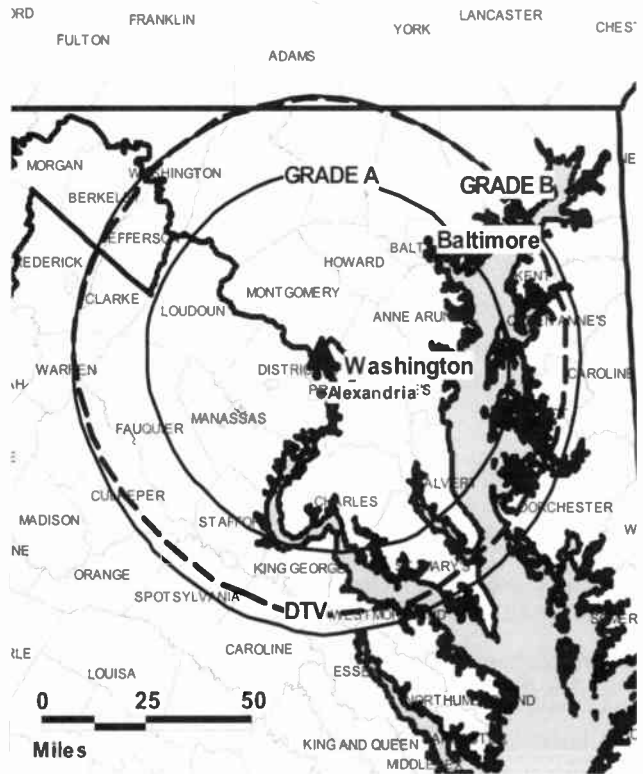
Dave Griscavage, National Sales Manager.

Victor Murphy, Technology Director.

Linda Barhill, Vice President & Business Manager.

Sue Baldwin, Program Associate.

WUSA-DT BMPCDT-20080425ABL GRANTED: 4/29/2008



© 2009 Warren Communications News

Steve Houk, Marketing Director.

Christina Eaglin, Integrated Marketing Director.

Erin Staples, Research Manager.

Sherry Reed, Operations & Traffic Manager.

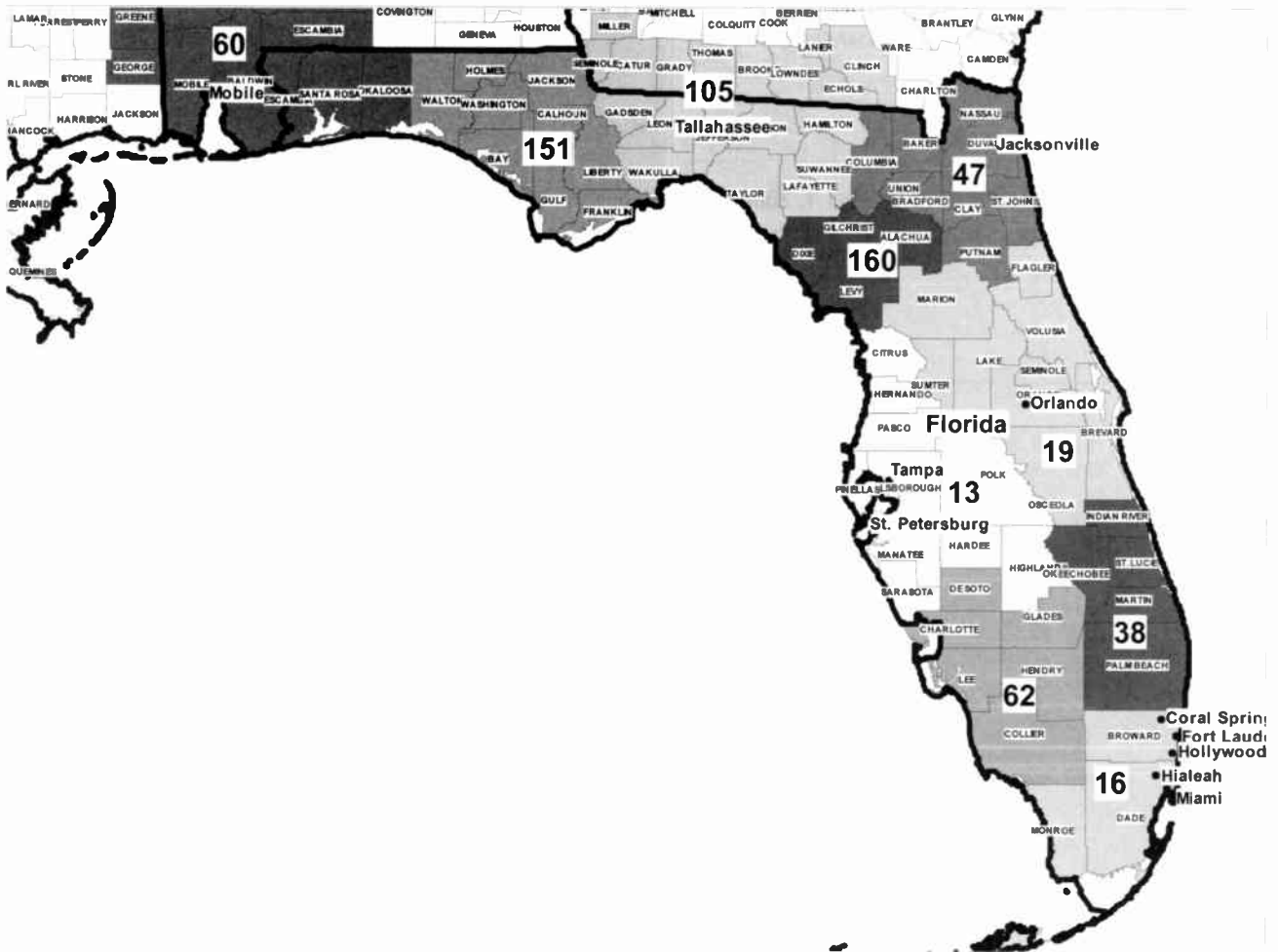
Khalim Piankhi, Vice President, Community Relations.

Kim DeCredico, Interactive Media Director.

City of License: Washington. **Station DMA:** Washington, DC (Hagerstown, MD).

Rank: 9.

Nielsen Data: Not available.



© 2009 Warren Communications News

MARKET	NIelsen OMA TV HOUSEHOLDS	RANK	MARKET AREA COMMERCIAL STATIONS
Tampa-St. Petersburg (Sarasota), FL	1,822,160	13	WCLF (22); WCLF-DT (21); WFLA-DT (7); WFLA-TV (8); WFTS-DT (29); WFTS-TV (28); WFTT-DT (47); WFTT-TV (50); WMOR-DT (19); WMOR-TV (32); WTOG (44); WTOG-DT (59); WTSP (10); WTSP-DT (24); WTTA (38); WTTA-DT (57); WTVT (13); WTVT-DT (12); WVEA-DT (25); WVEA-TV (62); WWSB (40); WWSB-DT (52); WXPX (66); WXPX-DT (42)
Miami-Fort Lauderdale, FL	1,546,920	16	WAMI-DT (47); WAMI-TV (69); WBFS-DT (32); WBFS-TV (33); WFOR-DT (22); WFOR-TV (4); WGEN-DT (12); WGEN-TV (8); WHFT-DT (46); WHFT-TV (45); WLTV (23); WLTV-DT (24); WPLG (10); WPLG-DT (9); WPXM (35); WPXM-DT (26); WSBS-DT (3); WSBS-TV (22); WSCV (51); WSCV-DT (52); WSFL-DT (19); WSFL-TV (39); WSVN (7); WSVN-DT (8); WTVJ (6); WTVJ-DT (31)
Orlando-Daytona Beach-Melbourne, FL	1,466,420	19	WACX-DT (40); WESH (2); WESH-DT (11); WFTV (9); WFTV-DT (39); WHLV-TV (52); WKCF (18); WKCF-DT (17); WKMG-DT (58); WKMG-TV (6); WOFL (35); WOFL-DT (22); WOGX (51); WOGX-DT (31); WOPX (56); WOPX-DT (48); WOTF-DT (20); WOTF-TV (43); WRBW (65); WRBW-DT (41); WRDQ (27); WRDQ-DT (14); WVEN-DT (49); WVEN-TV (26)
West Palm Beach-Fort Pierce, FL	779,430	38	WFGC-DT (49); WFLX (29); WFLX-DT (28); WHDT-DT (44); WPBF (25); WPBF-DT (16); WPEC (12); WPEC-DT (13); WPTV (5); WPTV-DT (55); WPXP (67); WPXP-DT (36); WTVX (34); WTVX-DT (50)
Jacksonville, FL	674,860	47	WAWS (30); WAWS-DT (32); WCWJ (17); WCWJ-DT (34); WJXT (4); WJXT-DT (42); WJXX (25); WJXX-DT (10); WPXC-DT (24); WPXC-TV (21); WTEV-DT (19); WTEV-TV (47); WTLV (12); WTLV-DT (13)
Mobile, AL-Pensacola (Fort Walton Beach), FL	537,810	60	WALA-DT (9); WALA-TV (10); WAWD (58); WAWD-DT (49); WBPG (55); WEAR-DT (17); WEAR-TV (3); WFBD-DT (48); WFGX (35); WFGX-DT (50); WHBR (33); WHBR-DT (34); WJTC (44); WJTC-DT (45); WKRG-DT (27); WKRG-TV (5); WMPV-DT (20); WMPV-TV (21); WPAN (53); WPAN-DT (40); WPMI-DT (47); WPMI-TV (15)
Fort Myers-Naples, FL	509,530	62	WBBH-DT (15); WBBH-TV (20); WFTX (36); WFTX-DT (35); WINK-DT (9); WINK-TV (11); WRXY-DT (33); WRXY-TV (49); WXCW (46); WXCW-DT (45); WZVN-DT (41); WZVN-TV (26)
Tallahassee, FL-Thomasville, GA	282,390	105	WCTV (6); WCTV-DT (46); WFXU (57); WFXU-DT (48); WSWG-DT (43); WTLF-DT (24); WTLH (49); WTLH-DT (50); WTWC-DT (2); WTWC-TV (40); WTXL-DT (22); WTXL-TV (27)

(Continued on next page)

Florida

Panama City, FL	147,520	151
Gainesville, FL	129,960	160

WBIF (51); WJHG-DT (8); WJHG-TV (7); WMBB (13); WMBB-DT (19); WPCT (46);
 WPCT-DT (47); WPGX (28); WPGX-DT (9)
 WCJB-DT (16); WCJB-TV (20); WGFL-DT (28)

Florida *Digital* Station Totals as of October 1, 2008

	VHF	UHF	TOTAL
Commercial Television	14	60	74
Educational Television	0	17	17
	14	77	91

Florida Analog Station Totals as of October 1, 2008

	VHF	UHF	TOTAL
Commercial Television	19	52	71
Educational Television	5	13	18
	24	65	89

WXPX

Ch. 66

Network Service: ION.

Licensee: Paxson Communications License Co. LLC, 601 Clearwater Park Rd., West Palm Beach, FL 33401-6233.

Studio: 14444 66th St N, Clearwater, FL 33764.

Mailing Address: 14444 66th St N, Clearwater, FL 33764.

Phone: 727-479-1054. **Fax:** 727-479-1180.

E-mail: josephkoker@ionmedia.com

Web Site: http://www.ionmedia.com

Technical Facilities: Channel No. 66 (782-788 MHz). Authorized power: 2240-kw max. visual, aural. Antenna: 1525-ft above av. terrain, 1497-ft. above ground, 1578-ft. above sea level.

Latitude 27° 24' 30"
Longitude 82° 15' 00"

Transmitter: Approx. 2-mi. NE of Verna, Manatee County.

Note: Latitude and longitude coordinates shown are based on the North American Datum of 1927 (NAD 27) as currently required by the Mass Media Bureau of the FCC.

Ownership: ION Media Networks Inc. (Group Owner).

Began Operation: August 1, 1994. Sale to Flenoy Rogers Inc. by Bradenton Broadcast TV Co. Ltd. approved by FCC July 21, 1993, but never consummated. Sale to The Christian Network by Bradenton Broadcast TV Co. Ltd. approved by FCC September 30, 1996. Sale to Paxson Communications Corp. by The Christian Network approved by FCC December 15, 1997. Paxson Communications Corp. became ION Media Networks Inc. on June 26, 2006. Transfer of control by ION Media Networks Inc. from Paxson Management Corp. & Lowell W. Paxson to CIG Media LLC approved by FCC December 31, 2007.

Represented (legal): Dow Lohnes PLLC.

Personnel:

Debra Burdick, Station Operations Manager.

Frank Tenore, General Sales Manager.

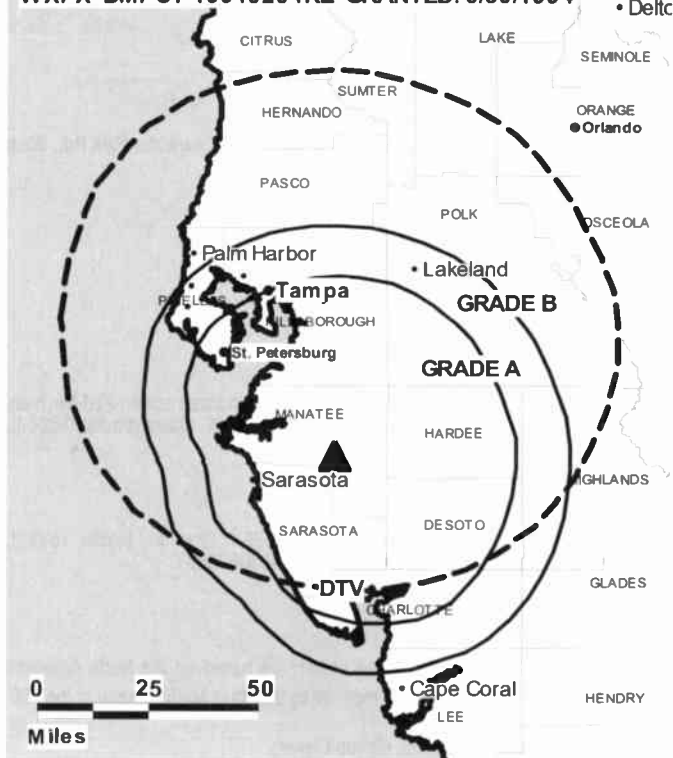
Joe Clary, Chief Engineer.

Angela Romero, Traffic Manager.

City of License: Bradenton. **Station DMA:** Tampa-St. Petersburg (Sarasota), FL.

Rank: 13.

WXPX BMPCT-19940204KE GRANTED: 6/30/1994



Circulation © 2008 Nielsen. Coverage based on Nielsen study.

GrandTotal	Cable TV Households	Non-cable TV Households	Total TV Households
Estimated Station Totals *	1,328,760	390,610	1,719,370
Average Weekly Circulation (2008)	134,801	30,064	164,865
Average Daily Circulation (2008)			36,350
Station DMA Total	Cable TV Households	Non-cable TV Households	Total TV Households
Estimated Station Totals *	1,325,740	390,610	1,716,350
Average Weekly Circulation (2008)	134,602	30,064	164,666
Average Daily Circulation (2008)			36,329
Other DMA Total	Cable TV Households	Non-cable TV Households	Total TV Households
Estimated Station Totals *	3,020	0	3,020
Average Weekly Circulation (2008)	199	0	199
Average Daily Circulation (2008)			21

*Estimated station totals are sums of the Nielsen TV and Cable TV household estimates for each county in which the station registers viewing of more than 5% as per the Nielsen Survey Methods.

WXPX-DT
Ch. 42

Network Service: ION.

Licensee: Paxson Communications License Co. LLC, 601 Clearwater Park Rd., West Palm Beach, FL 33401-6233.

Studio: 14444 66th St N, Clearwater, FL 33764.

Mailing Address: 14444 66th St N, Clearwater, FL 33764.

Phone: 727-479-1054. **Fax:** 727-479-1180.

E-mail: wxpx@ionmedia.com

Web Site: http://www.ionmedia.com

Technical Facilities: Channel No. 42 (638-644 MHz). Authorized power: 210-kw max. visual, aural. Antenna: 1562-ft above av. terrain, 1565-ft. above ground, 1624-ft. above sea level.

Latitude	27°	49'	10"
Longitude	82°	15'	39"

Requests CP for change to 257-kw max. visual, 1555-ft above av. terrain, 1549-ft. above ground, 1624-ft. above sea level; BPCDT-20080620AKT.

Transmitter: 13623 Rhodine Rd.

Note: Latitude and longitude coordinates shown are based on the North American Datum of 1927 (NAD 27) as currently required by the Mass Media Bureau of the FCC.

Ownership: ION Media Networks Inc. (Group Owner).

Began Operation: January 1, 2003. Standard Definition.

Represented (legal): Dow Lohnes PLLC.

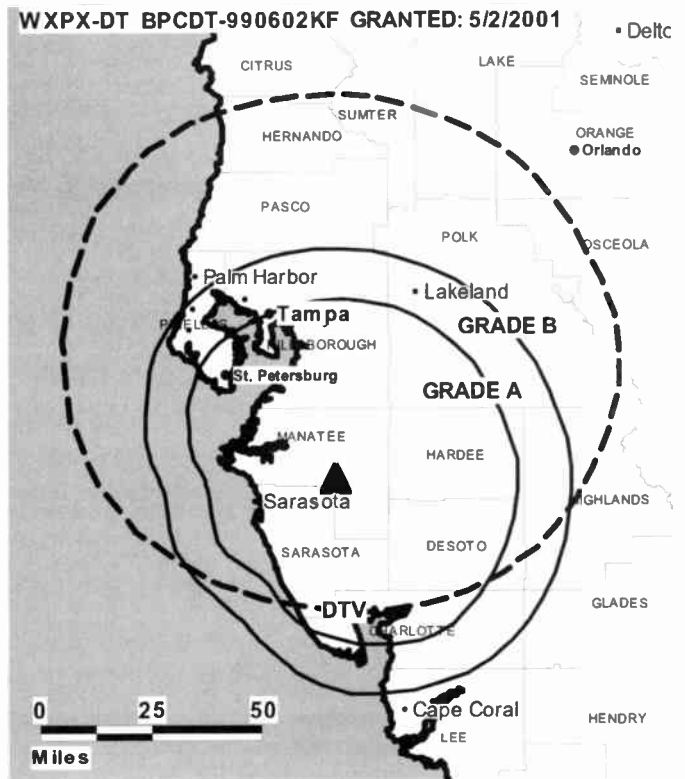
Represented (engineering): du Treil, Lundin & Rackley Inc.

Personnel:

Debra Burdick, Station Operations Manager.

Frank Tenore, General Sales Manager.

Joe Clary, Chief Engineer.



© 2009 Warren Communications News

Angela Romero, Traffic Manager.

City of License: Bradenton. **Station OMA:** Tampa-St. Petersburg (Sarasota), FL.

Rank: 13.

Nielsen Oata: Not available.

WFTX

Ch. 36

Network Service: FOX.

Licensee: Journal Broadcast Corp., 3355 S. Valley View Blvd., Las Vegas, NV 89102.

Studio: 621 S.W. Pine Island Rd., Cape Coral, FL 33991.

Mailing Address: 621 S.W. Pine Island Rd., Cape Coral, FL 33991.

Phone: 239-574-3636. **Fax:** 239-574-2025.

E-mail: bstruense@fox4now.com

Web Site: http://www.fox4florida.com

Technical Facilities: Channel No. 36 (602-608 MHz). Authorized power: 5000-kw max. visual, 500-kw aural. Antenna: 1480-ft above av. terrain, 1476-ft. above ground, 1506-ft. above sea level.

Latitude	26°	47'	42"
Longitude	81°	48'	05"

Note: Latitude and longitude coordinates shown are based on the North American Datum of 1927 (NAD 27) as currently required by the Mass Media Bureau of the FCC.

Ownership: Journal Communications Inc. (Group Owner).

Began Operation: October 14, 1985. Sale to Wabash Valley Broadcasting Corp. by Family TV Assoc. approved by FCC November 25, 1986. Sale to Emmis Communications Corp. by Wabash Valley Broadcasting Corp. approved by FCC October 1, 1998. Sale to present owner by Emmis Communications Corp. approved by FCC November 29, 2005.

Represented (legal): Leventhal, Senter & Lerman PLLC.

Represented (sales): TeleRep Inc.

Personnel:

Judy D. Kenney, Vice President & General Manager.

Dana George, General Sales Manager.

Forrest Carr, News Director.

Mike Mayne, Chief Engineer.

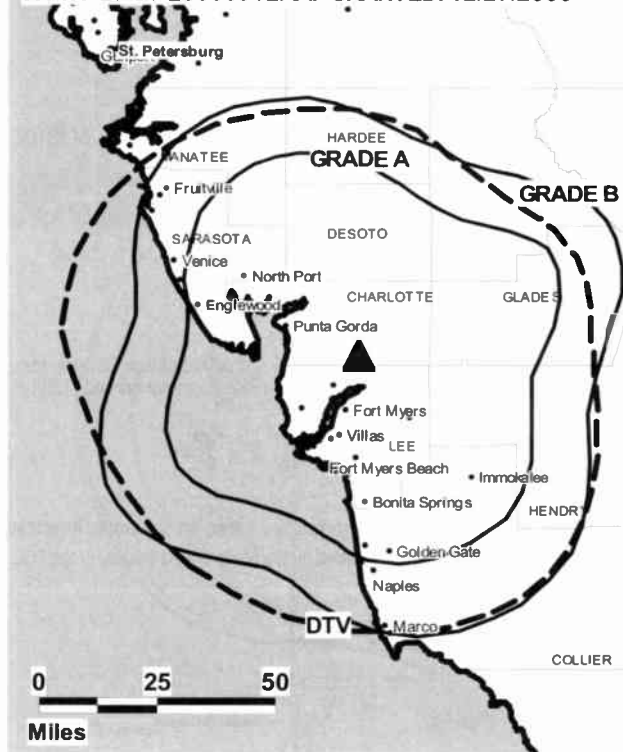
Wendy Duncan, Business Manager.

Brent Struense, Promotions Manager & Marketing Director.

Linda Karl, Program Director & Traffic Manager.

City of License: Cape Coral. **Station DMA:** Fort Myers-Naples, FL. **Rank:** 62.

WFTX BPCT-20000912AAI GRANTED: 12/27/2000



© 2009 Warren Communications News

Circulation © 2008 Nielsen. Coverage based on Nielsen study.

GrandTotal	Cable TV Households	Non-cable TV Households	Total TV Households
Estimated Station Totals *	479,290	182,250	661,540
Average Weekly Circulation (2008)	214,957	83,118	298,075
Average Daily Circulation (2008)			111,110
Station DMA Total	Cable TV Households	Non-cable TV Households	Total TV Households
Estimated Station Totals *	342,760	145,140	487,900
Average Weekly Circulation (2008)	194,204	79,407	273,611
Average Daily Circulation (2008)			103,296
Other DMA Total	Cable TV Households	Non-cable TV Households	Total TV Households
Estimated Station Totals *	136,530	37,110	173,640
Average Weekly Circulation (2008)	20,753	3,711	24,464
Average Daily Circulation (2008)			7,814

*Estimated station totals are sums of the Nielsen TV and Cable TV household estimates for each county in which the station registers viewing of more than 5% as per the Nielsen Survey Methods.

WFTX-DT

Ch. 35

Network Service: FOX.

Licensee: Journal Broadcast Corp., 3355 S. Valley View Blvd., Las Vegas, NV 89102.

Studio: 621 S.W. Pine Island Rd., Cape Coral, FL 33991.

Mailing Address: 621 S.W. Pine Island Rd., Cape Coral, FL 33991.

Phone: 239-574-3636. **Fax:** 239-574-2025.

E-mail: bstruense@fox4now.com

Web Site: <http://www.fox4florida.com>

Technical Facilities: Channel No. 35 (596-602 MHz). Authorized power: 930-kw max. visual, aural. Antenna: 1325-ft above av. terrain, 1322-ft. above ground, 1351-ft. above sea level.

Latitude	26°	47'	42"
Longitude	81°	48'	05"

Note: Latitude and longitude coordinates shown are based on the North American Datum of 1927 (NAD 27) as currently required by the Mass Media Bureau of the FCC.

Ownership: Journal Communications Inc. (Group Owner).

Began Operation: July 1, 2001. Standard Definition.

Represented (legal): Leventhal, Senter & Lerman PLLC.

Represented (sales): TeleRep Inc.

Personnel:

Judy D. Kenney, Vice President & General Manager.

Dana George, General Sales Manager.

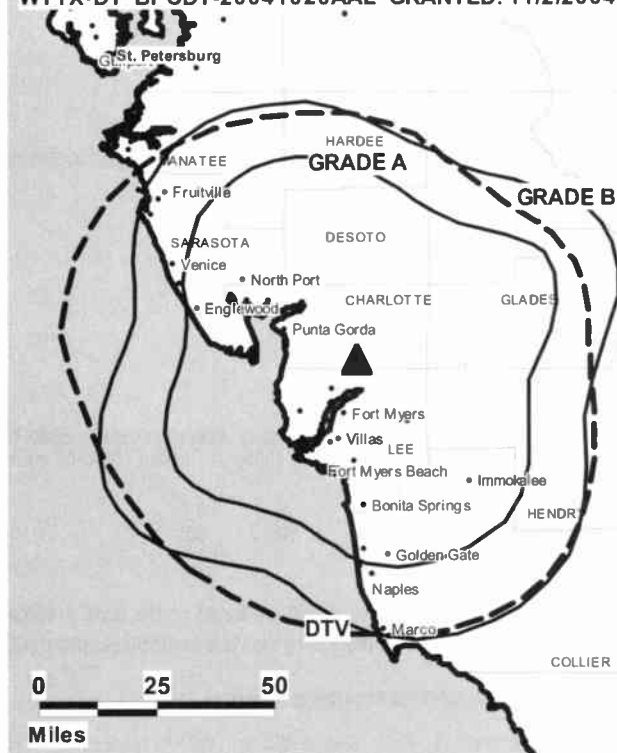
Forrest Carr, News Director.

Mike Mayne, Chief Engineer.

Wendy Duncan, Business Manager.

Linda Karl, Program Director & Traffic Manager.

WFTX-DT BPCDT-20041020AAL GRANTED: 11/2/2004



© 2009 Warren Communications News

Brent Struense, Promotions Manager & Marketing Director.

City of License: Cape Coral. **Station DMA:** Fort Myers-Naples, FL. **Rank:** 62.

Nielsen Data: Not available.

Florida — Clearwater

WCLF
Ch. 22

Network Service: IND.

Licensee: Christian Television Corp. Inc., PO Box 6922, 6922 142nd Ave. N, Clearwater, FL 33758.

Studio: 6922 142nd Ave. N, Largo, FL 33771.

Mailing Address: PO Box 6922, Clearwater, FL 33758.

Phone: 727-535-5622. **Fax:** 727-531-2497.

E-mail: jjarvis@ctnonline.com

Web Site: http://www.ctnonline.com

Technical Facilities: Channel No. 22 (518-524 MHz). Authorized power: 5300-kw max. & 1170-kw horizontal visual, 500-kw & 117-kw horizontal aural. Antenna: 1542-ft above av. terrain, 1343-ft. above ground, 1404-ft. above sea level.

Latitude 27° 49' 10"
Longitude 82° 15' 39"

Transmitter: 13623 Rhodine Rd., Riverview.

Note: Latitude and longitude coordinates shown are based on the North American Datum of 1927 (NAD 27) as currently required by the Mass Media Bureau of the FCC.

Satellite Earth Stations: Transmitter Acrodyne; Winegard, 3-meter C-band; Comtech, 5-meter C-band; M/A-Com, Echostar, ADU receivers.

Ownership: Christian Television Network Inc. (Group Owner).

Began Operation: October 24, 1979.

Represented (legal): Hardy, Carey, Chautin & Balkin LLP.

Personnel:

Robert R. D'Andrea, President & General Manager.

Carl Berger, Chief Engineer.

Neville Chankersingh, Chief Financial Officer.

Steve Cunningham, Programming & Sales Director.

Rick Wolfe, Production Manager.

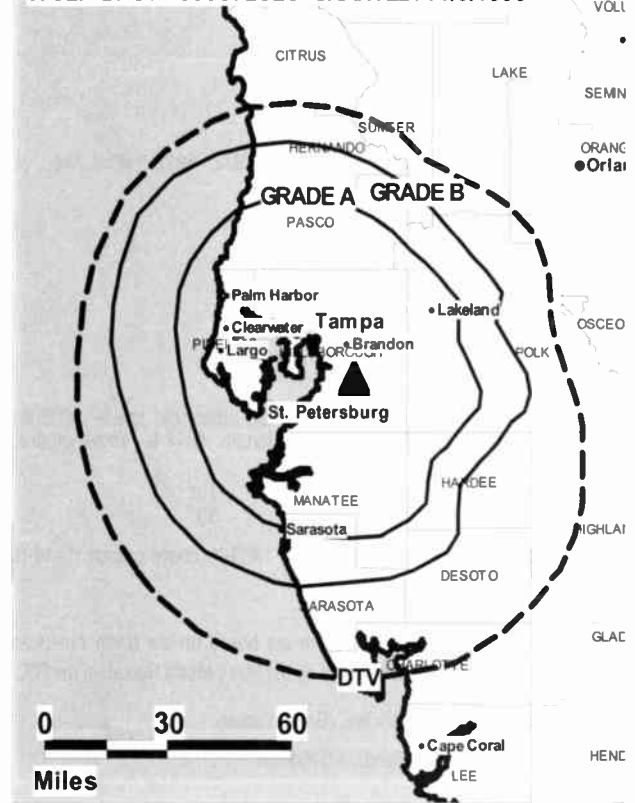
Vicki Crew, Traffic Manager.

Jack Jarvis, Cable Relations & Special Projects Manager.

City of License: Clearwater. **Station DMA:** Tampa-St. Petersburg (Sarasota), FL.

Rank: 13.

WCLF BPCT-19990728LC GRANTED: 11/5/1999



© 2009 Warren Communications News

Circulation © 2008 Nielsen. Coverage based on Nielsen study.

GrandTotal	Cable TV Households	Non-cable TV Households	Total TV Households
Estimated Station Totals *	761,420	243,350	1,004,770
Average Weekly Circulation (2008)	46,789	27,794	74,583
Average Daily Circulation (2008)			20,146
Station DMA Total	Cable TV Households	Non-cable TV Households	Total TV Households
Estimated Station Totals *	758,460	243,350	1,001,810
Average Weekly Circulation (2008)	46,623	27,794	74,417
Average Daily Circulation (2008)			20,143
Other DMA Total	Cable TV Households	Non-cable TV Households	Total TV Households
Estimated Station Totals *	2,960	0	2,960
Average Weekly Circulation (2008)	166	0	166
Average Daily Circulation (2008)			3

*Estimated station totals are sums of the Nielsen TV and Cable TV household estimates for each county in which the station registers viewing of more than 5% as per the Nielsen Survey Methods.

WCLF-DT
Ch. 21

Network Service: IND.

Licensee: Christian Television Corp. Inc., PO Box 6922, 6922 142nd Ave. N, Clearwater, FL 33758.

Studio: 6922 142nd Ave. N, Largo, FL 33771.

Mailing Address: PO Box 6922, Clearwater, FL 33758.

Phone: 727-535-5622. **Fax:** 727-531-2497.

E-mail: jjarvis@ctnonline.com

Web Site: <http://www.ctnonline.com>

Technical Facilities: Channel No. 21 (512-518 MHz). Authorized power: 1000-kw max. visual, aural. Antenna: 1342-ft above av. terrain, 1342-ft. above ground, 1401-ft. above sea level.

Latitude	27°	49'	10"
Longitude	82°	15'	39"

Holds CP for change to 1325-ft above av. terrain, 1339-ft. above ground, 1414-ft. above sea level; BPCDT-20080619AHV.

Note: Latitude and longitude coordinates shown are based on the North American Datum of 1927 (NAD 27) as currently required by the Mass Media Bureau of the FCC.

Ownership: Christian Television Network Inc. (Group Owner).

Began Operation: October 1, 2002. Standard Definition.

Personnel:

Robert D'Andrea, President & General Manager.

Carl Berger, Chief Engineer.

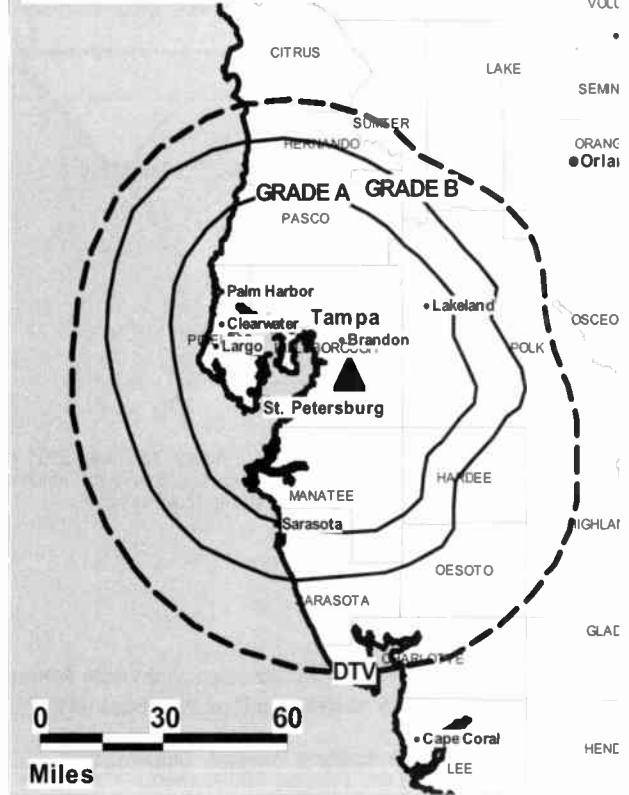
Neville Chankersingh, Chief Financial Officer.

Steve Cunningham, Programming & Sales Director.

Rick Wolfe, Production Manager.

Vicki Crew, Traffic Manager.

WCLF-DT BPCDT-20080619AHV GRANTED: 7/3/2008



Jack Jarvis, Cable Relations & Special Projects Manager.

City of License: Clearwater. **Station DMA:** Tampa-St. Petersburg (Sarasota), FL.

Rank: 13.

Nielsen Data: Not available.

WKCF
Ch. 18

Network Service: CW.

Licensee: Orlando Hearst-Argyle Television Inc., PO Box 1800, c/o Brooks, Pierce, McLendon, Humphrey & Leonard, Raleigh, NC 27602.

Studio: 1021 N Wymore Rd, Winter Park, FL 32789.

Mailing Address: 1021 N Wymore Rd, Winter Park, FL 32789.

Phone: 407-645-2222. **Fax:** 407-389-7632 (sales).

E-mail: jcarter@hearst.com

Web Site: <http://www.cw18tv.com/>

Technical Facilities: Channel No. 18 (494-500 MHz). Authorized power: 5000-kw visual, 500-kw aural. Antenna: 1501-ft above av. terrain, 1687-ft. above ground, 1749-ft. above sea level.

Latitude	28°	35'	12"
Longitude	81°	04'	58"

Transmitter: 3010 Dill Rd., Bithlo.

Note: Latitude and longitude coordinates shown are based on the North American Datum of 1927 (NAD 27) as currently required by the Mass Media Bureau of the FCC.

Ownership: Hearst-Argyle Television Inc. (Group Owner).

Began Operation: December 8, 1988. Sale to present owner by Emmis Communications Corp. approved by FCC July 7, 2006.

Represented (sales): Harrington Righter & Parsons Inc. (HRP).

Represented (legal): Brooks, Pierce, McLendon, Humphrey & Leonard LLP.

Represented (engineering): du Treil, Lundin & Rackley Inc.

Personnel:

James J. Carter, President & General Manager.

Lenora Boutte, Vice President, Programming.

John Soapes, General Sales Manager.

Mark Spencer, Local Sales Manager.

Tom Post, National Sales Manager.

Joe Addalla, Chief Engineer.

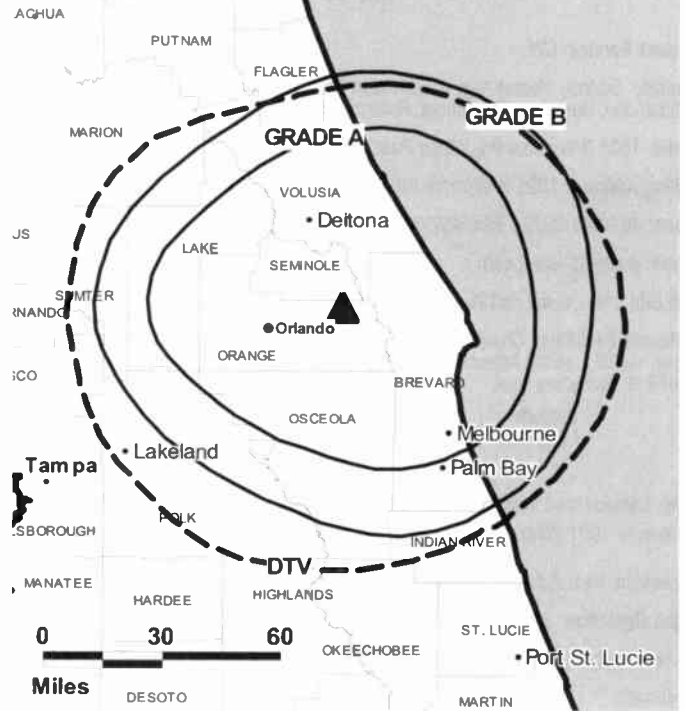
Dick Spark, Business Manager.

Greg Thomas, Promotion Manager.

Robin Balk, Production Manager.

Karen Nelson-Brown, Traffic Manager.

WKCF BPCT-20000912AAH GRANTED: 1/22/2001



© 2009 Warren Communications News

City of License: Clermont. **Station DMA:** Orlando-Daytona Beach-Melbourne, FL.

Rank: 19.

Circulation © 2008 Nielsen. Coverage based on Nielsen study.

GrandTotal	Cable TV Households	Non-cable TV Households	Total TV Households
Estimated Station Totals *	1,032,260	401,790	1,434,050
Average Weekly Circulation (2008)	278,182	125,157	403,339
Average Daily Circulation (2008)			130,861
Station DMA Total	Cable TV Households	Non-cable TV Households	Total TV Households
Estimated Station Totals *	1,032,260	401,790	1,434,050
Average Weekly Circulation (2008)	278,182	125,157	403,339
Average Daily Circulation (2008)			130,861

*Estimated station totals are sums of the Nielsen TV and Cable TV household estimates for each county in which the station registers viewing of more than 5% as per the Nielsen Survey Methods.

WKCF-DT

Ch. 17

Network Service: CW.

Grantee: Orlando Hearst-Argyle Television Inc., PO Box 1800, c/o Brooks, Pierce, McLendon, Humphrey & Leonard, Raleigh, NC 27602.

Studio: 1021 N Wymore Rd, Winter Park, FL 32789.

Mailing Address: 1021 N Wymore Rd, Winter Park, FL 32789.

Phone: 407-645-2222. **Fax:** 407-389-7632 (sales).

E-mail: jcarter@hearst.com

Web Site: <http://www.cw18tv.com/>

Technical Facilities: Channel No. 17 (488-494 MHz). Authorized power: 1000-kw max. visual, aural. Antenna: 1549-ft above av. terrain, 1512-ft. above ground, 1578-ft. above sea level.

Latitude	28°	35'	12"
Longitude	81°	04'	58"

Note: Latitude and longitude coordinates shown are based on the North American Datum of 1927 (NAD 27) as currently required by the Mass Media Bureau of the FCC.

Ownership: Hearst-Argyle Television Inc. (Group Owner).

Began Operation: June 1, 2002. High Definition.

Represented (legal): Brooks, Pierce, McLendon, Humphrey & Leonard LLP.

Personnel:

James J. Carter, President & General Manager.

Lenora Boutte, Vice President, Programming.

John Soapes, General Sales Manager.

Mark Spencer, Local Sales Manager.

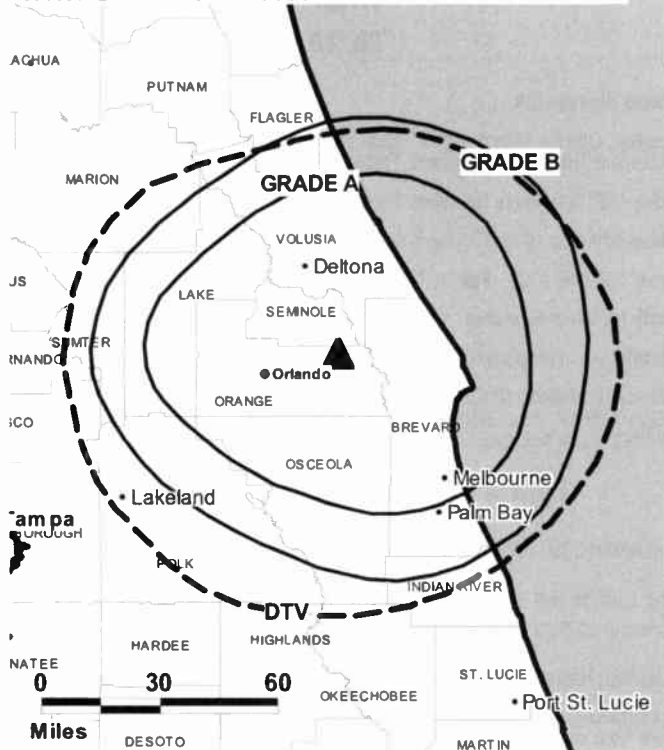
Tom Post, National Sales Manager.

Joe Addalia, Chief Engineer.

Dick Spark, Business Manager.

Greg Thomas, Promotion Manager.

WKCF-DT B MPCDT-20000428ABJ GRANTED: 3/7/2001



Robin Balk, Production Manager.

Karen Nelson-Brown, Traffic Manager.

City of License: Clermont. **Station DMA:** Orlando-Daytona Beach-Melbourne, FL.

Rank: 19.

Nielsen Data: Not available.

WHLV-TV
 (formerly WTGL-TV)
Ch. 52

Network Service: IND.

Licensee: Trinity Christian Center of Santa Ana Inc., 2442 Michelle Dr, Tustin, CA 92780.

Studio: 31 Skyline Dr, Lake Mary, FL 32746.

Mailing Address: 31 Skyline Dr, Lake Mary, FL 32746.

Phone: 407-423-5200.

Web Site: <http://www.tbn.org>

Technical Facilities: Channel No. 52 (698-704 MHz). Authorized power: 3000-kw max. visual, aural. Antenna: 1549-ft above av. terrain, 1514-ft. above ground, 1581-ft. above sea level.

Latitude	28°	35'	12"
Longitude	81°	04'	58"

Digital Facilities: Channel No. 51 (692-698 MHz). Power: 160-kw max. visual, aural. Antenna: 1621-ft above av. terrain, 1591-ft. above ground, 1658-ft. above sea level.

Latitude	28°	35'	12"
Longitude	81°	04'	58"

FCC Digital File Number: BPCDT-20080314ABR. Granted: March 18, 2008.

Note: Latitude and longitude coordinates shown are based on the North American Datum of 1927 (NAD 27) as currently required by the Mass Media Bureau of the FCC.

Satellite Earth Stations: Transmitter Comark; Harris, 3.5-meter C-band; Comtech, 5-meter C-band; M/A-Com receivers.

Ownership: Trinity Broadcasting Network Inc. (Group Owner).

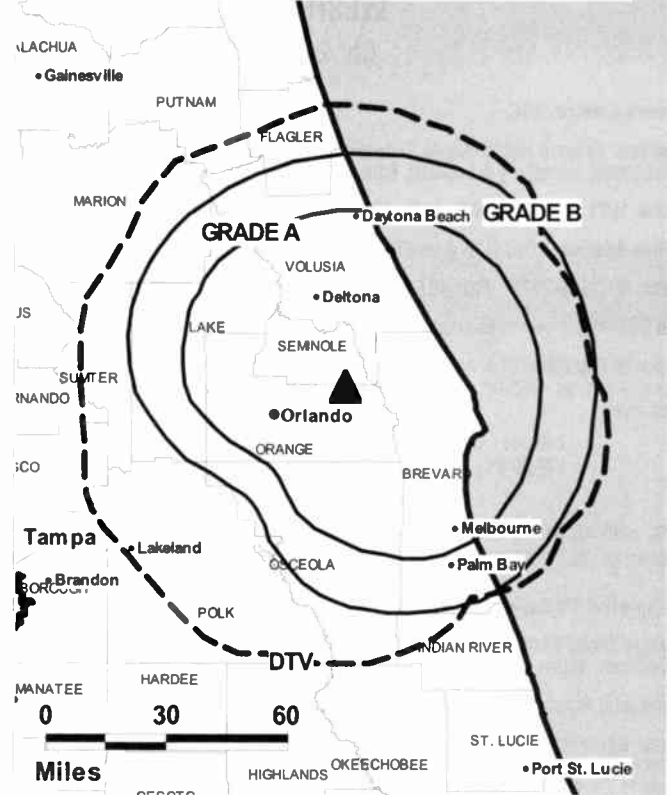
Began Operation: August 16, 1982. Sale to present owner by Good Life Broadcasting Inc. approved by FCC August 1, 2006.

Represented (legal): Colby M. May.

Represented (engineering): du Treil, Lundin & Rackley Inc.

Personnel:

WHLV-TV BMPCT-20041201BGU GRANTED: 2/17/2005



© 2009 Warren Communications News

Mark Reynolds, President & General Manager.

Marshall Royalty, Chief Engineer.

City of License: Cocoa. **Station DMA:** Orlando-Daytona Beach-Melbourne, FL.

Rank: 19.

Nielsen Data: Not available.

Florida — Daytona Beach

WESH Ch. 2

Network Service: NBC.

Licensee: Orlando Hearst-Argyle Television Inc., PO Box 1800, c/o Brooks, Pierce, McLendon, Humphrey & Leonard, Raleigh, NC 27602.

Studio: 1021 N. Wymore Rd., Winter Park, FL 32789.

Mailing Address: 1021 N. Wymore Rd., Winter Park, FL 32789.

Phone: 407-645-2222. **Fax:** 407-539-7948.

Web Site: <http://www.wesh.com>

Technical Facilities: Channel No. 2 (54-60 MHz). Authorized power: 100-kw visual, aural. Antenna: 1654-ft above av. terrain, 1624-ft. above ground, 1692-ft. above sea level.

Latitude	28°	56'	16"
Longitude	81°	18'	57"

Note: Latitude and longitude coordinates shown are based on the North American Datum of 1927 (NAD 27) as currently required by the Mass Media Bureau of the FCC.

Multichannel TV Sound: Stereo only.

Satellite Earth Station: Scientific-Atlanta, 7-meter; Scientific-Atlanta, Microdyne, M/A-Com, Harris receivers.

Ownership: Hearst-Argyle Television Inc. (Group Owner).

Began Operation: May 29, 1956. Merger of Cowles Broadcasting into H & C Communications approved by FCC October 1984 (Television Digest, Vol. 24:26, 35). Sale to Cowles by John H. Pery interests approved by FCC April 20, 1966 (Vol. 5:47). Sale to Pulitzer Publishing approved by FCC April 27, 1993 (Vol. 33:8, 14, 23). Sale to present owner by Pulitzer approved by FCC November 24, 1998 (Vol. 38:22, 48).

Represented (sales): Eagle Television Sales.

Represented (legal): Brooks, Pierce, McLendon, Humphrey & Leonard LLP.

Personnel:

James J. Carter, President & General Manager.

Bob Fein, Station Manager & Sales Director.

Richard K. Scharf, Operations Manager.

Rob Halpern, General Sales Manager.

Jessica Derle, Local Sales Manager.

Justin Jones, National Sales Manager.

Barb Maushard, News Director.

Richard Monn, Chief Engineer.

Dick Spark, Controller.

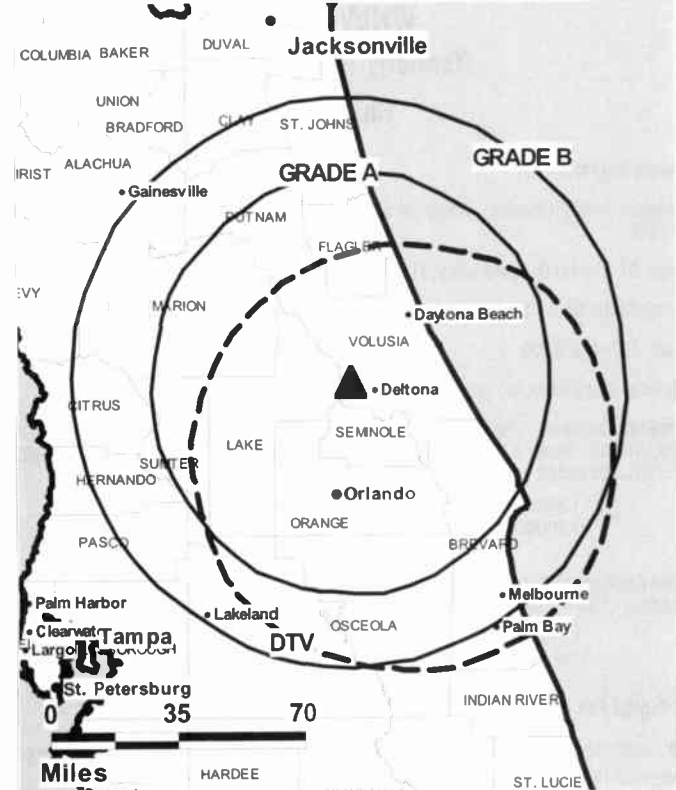
Lenora Boutte, Program Manager & Community Affairs Director.

D. J. Stephens, Sales Marketing Director.

Victoria Rose, Research Director.

Suzanne Grethen, Creative Services Director.

WESH BPCT-20041001AEY GRANTED: 11/15/2004



© 2009 Warren Communications News

Penni Rojas, Traffic Manager.

City of License: Daytona Beach.

Station DMA: Orlando-Daytona Beach-Melbourne, FL. Rank: 19.

Circulation © 2008 Nielsen. Coverage based on Nielsen study.

GrandTotal	Cable TV Households	Non-cable TV Households	Total TV Households
Estimated Station Totals *	1,121,750	439,680	1,561,430
Average Weekly Circulation (2008)	689,719	237,011	926,730
Average Daily Circulation (2008)			435,803
Station DMA Total	Cable TV Households	Non-cable TV Households	Total TV Households
Estimated Station Totals *	1,032,260	401,790	1,434,050
Average Weekly Circulation (2008)	650,070	234,212	884,282
Average Daily Circulation (2008)			420,400
Other DMA Total	Cable TV Households	Non-cable TV Households	Total TV Households
Estimated Station Totals *	89,490	37,890	127,380
Average Weekly Circulation (2008)	39,649	2,799	42,448
Average Daily Circulation (2008)			15,403

*Estimated station totals are sums of the Nielsen TV and Cable TV household estimates for each county in which the station registers viewing of more than 5% as per the Nielsen Survey Methods.

WESH-DT

Ch. 11

Network Service: NBC.

Licensee: Orlando Hearst-Argyle Television Inc., PO Box 1800, c/o Brooks, Pierce, McLendon, Humphrey & Leonard, Raleigh, NC 27602.

Studio: 1021 N. Wymore Rd., Winter Park, FL 32789.

Mailing Address: 1021 N. Wymore Rd., Winter Park, FL 32789.

Phone: 407-645-2222. **Fax:** 407-539-7948.

Web Site: <http://www.wesh.com>

Technical Facilities: Channel No. 11 (198-204 MHz). Authorized power: 60-kw visual, aural. Antenna: 1690-ft above av. terrain, 1673-ft. above ground, 1726-ft. above sea level.

Latitude	28°	36'	35"
Longitude	81°	03'	35"

Transmitter: 2.9-mi. N90 degrees E of Lake Pickett.

Note: Latitude and longitude coordinates shown are based on the North American Datum of 1927 (NAD 27) as currently required by the Mass Media Bureau of the FCC.

Ownership: Hearst-Argyle Television Inc. (Group Owner).

Began Operation: May 1, 2001. High Definition.

Represented (sales): Eagle Television Sales.

Represented (legal): Brooks, Pierce, McLendon, Humphrey & Leonard LLP.

Personnel:

James J. Carter, President & General Manager.

Bob Fein, Station Manager & Sales Director.

Richard K. Scharf, Operations Manager.

Rob Halpern, General Sales Manager.

Jessica Derle, Local Sales Manager.

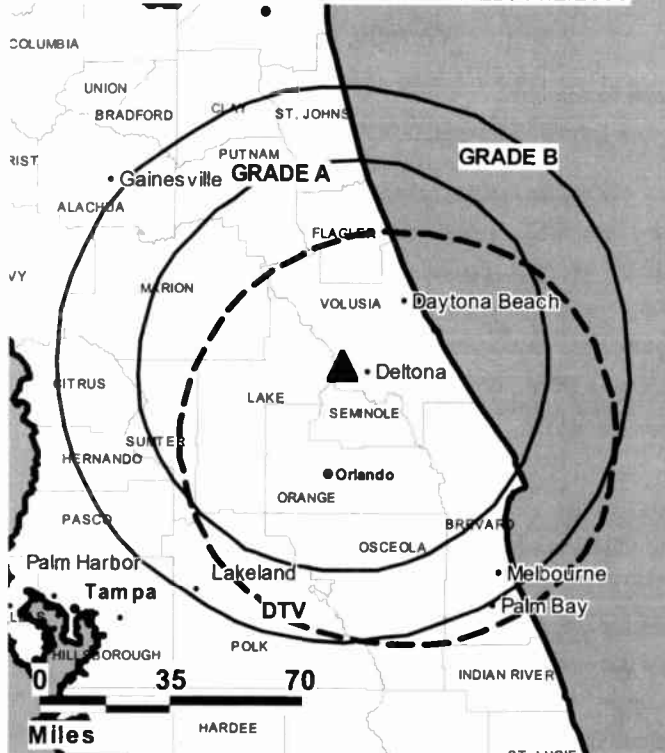
Justin Jones, National Sales Manager.

Barb Maushard, News Director.

Richard Monn, Chief Engineer.

Dick Spark, Controller.

WESH-DT BMPCDT-19990407KJ GRANTED: 11/2/2000



© 2009 Warren Communications News

Lenora Boutte, Program Manager & Community Affairs Director.

D. J. Stephens, Sales Marketing Director.

Victoria Rose, Research Director.

Suzanne Grethen, Creative Services Director.

Penni Rojas, Traffic Manager.

City of License: Daytona Beach.

Station DMA: Orlando-Daytona Beach-Melbourne, FL. **Rank:** 19.

Nielsen Data: Not available.

WVEN-DT

Ch. 49

Network Service: UNV.

Licensee: Entravision Holdings LLC, 2425 Olympic Blvd., Suite 6000 W, Santa Monica, CA 90404.

Studio: 523 Douglas Ave., Altamonte Springs, FL 32714.

Mailing Address: 523 Douglas Ave., Altamonte Springs, FL 32714.

Phone: 407-774-2626. **Fax:** 407-774-3384.

E-mail: aguemica@entravision.com

Web Site: <http://www.entravision.com>

Technical Facilities: Channel No. 49 (680-686 MHz). Authorized power: 120-kw max. visual, aural. Antenna: 1404-ft above av. terrain, 1348-ft. above ground, 1404-ft. above sea level.

Latitude	28°	55'	16"
Longitude	81°	19'	09"

Note: Latitude and longitude coordinates shown are based on the North American Datum of 1927 (NAD 27) as currently required by the Mass Media Bureau of the FCC.

Ownership: Entravision Communications Corp. (Group Owner).

Began Operation: April 17, 2003.

Personnel:

Antonio Guernica, General Manager & General Sales Manager.

Elio Aguilar, Local Sales Manager.

Anibal Soto, National Sales Manager.

Jorge Friguls, Corporate News Director.

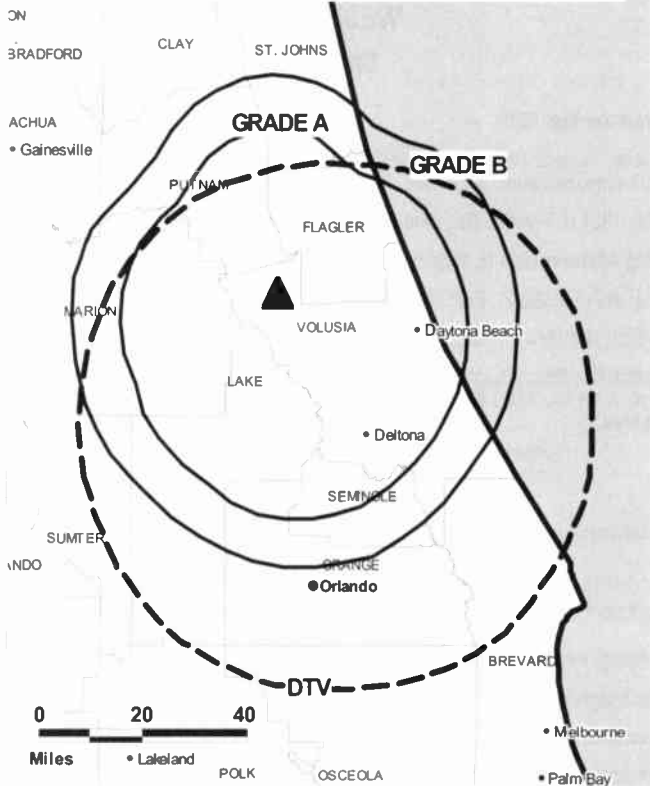
Chuck Seithle, Chief Engineer.

Daysia Pagan, Controller.

Maria Fernandez, Program & Research Director.

Anthony Roman, Production Manager.

WVEN-DT BMPCDT-20060630AFS GRANTED: 7/26/2006



Lucecita Santiago, Traffic Manager.

City of License: Daytona Beach.

Station DMA: Orlando-Daytona Beach-Melbourne, FL. Rank: 19.

Nielsen Data: Not available.

Florida — Daytona Beach

WVEN-TV Ch. 26

Network Service: UNV.

Licensee: Entravision Holdings LLC, 2425 Olympic Blvd., Suite 6000 W, Santa Monica, CA 90404.

Studio: 523 Douglas Ave., Altamonte Springs, FL 32714.

Mailing Address: 523 Douglas Ave., Altamonte Springs, FL 32714.

Phone: 407-774-2626. **Fax:** 407-774-3384.

E-mail: aguemica@entravision.com

Web Site: <http://www.entravision.com>

Technical Facilities: Channel No. 26 (542-548 MHz). Authorized power: 5000-kw max. visual, aural. Antenna: 997-ft above av. terrain, 1001-ft. above ground, 1017-ft. above sea level.

Latitude 29° 17' 10"
Longitude 81° 29' 37"

Note: Latitude and longitude coordinates shown are based on the North American Datum of 1927 (NAD 27) as currently required by the Mass Media Bureau of the FCC.

Ownership: Entravision Communications Corp. (Group Owner).

Began Operation: September 15, 1988. As WAYQ, went off air after struck by Navy jet in 1991. Sale to James D. McCotter approved by FCC December 21, 1993. Returned to air as WNTD July 1, 1996. Sale to present owner as WVEN-TV by James D. McCotter approved by FCC September 14, 2000.

Personnel:

Antonio Guernica, General Manager & General Sales Manager.

Elio Aguilar, Local Sales Manager.

Anibal Soto, National Sales Manager.

Jorge Friguls, Corporate News Director.

Chuck Seithle, Chief Engineer.

Oaysia Pagan, Controller.

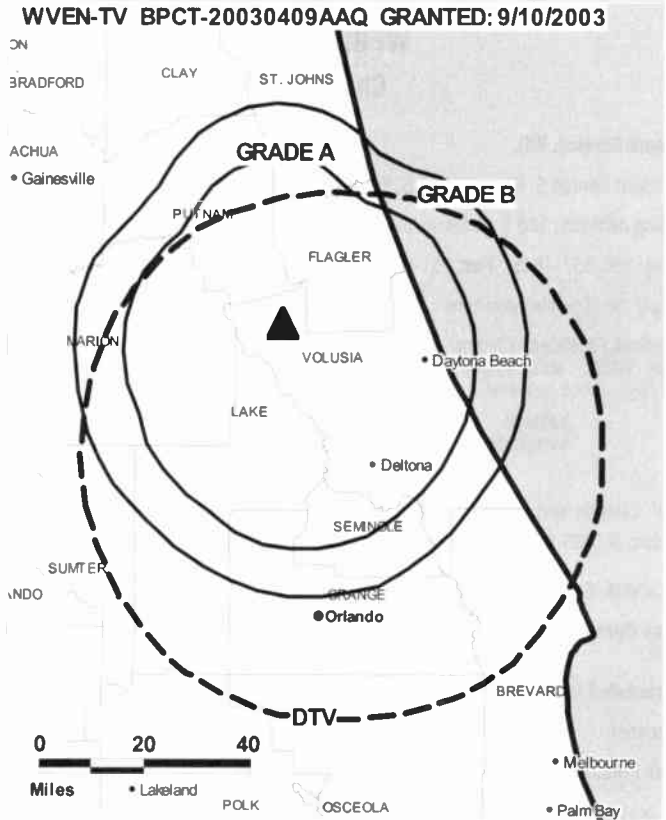
Maria Fernandez, Program & Research Director.

Anthony Roman, Production Manager.

Lucecita Santiago, Traffic Manager.

City of License: Daytona Beach.

Station DMA: Orlando-Daytona Beach-Melbourne, FL. **Rank:** 19.



© 2009 Warren Communications News

Circulation © 2008 Nielsen. Coverage based on Nielsen study.

GrandTotal	Cable TV Households	Non-cable TV Households	Total TV Households
Estimated Station Totals *	350,650	155,110	505,760
Average Weekly Circulation (2008)	24,683	9,109	33,792
Average Daily Circulation (2008)			20,854
Station DMA Total	Cable TV Households	Non-cable TV Households	Total TV Households
Estimated Station Totals *	350,650	155,110	505,760
Average Weekly Circulation (2008)	24,683	9,109	33,792
Average Daily Circulation (2008)			20,854

*Estimated station totals are sums of the Nielsen TV and Cable TV household estimates for each county in which the station registers viewing of more than 5% as per the Nielsen Survey Methods.

WFBD-DT
Ch. 48

Network Service: IND.

Licensee: George S. Flinn Jr., 188 S. Bellevue Blvd., Suite 222, Memphis, TN 38104.

Mailing Address: 188 S. Bellevue, Suite 222, Memphis, TN 38104.

Phone: 850-837-4845. **Fax:** 251-809-3014.

E-mail: dirk@tvsalespros.com

Technical Facilities: Channel No. 48 (674-680 MHz). Authorized power: 1000-kw max. visual, aural. Antenna: 1044-ft above av. terrain, 1077-ft. above ground, 1222-ft. above sea level.

Latitude	30°	59'	52"
Longitude	86°	43'	13"

Note: Latitude and longitude coordinates shown are based on the North American Datum of 1927 (NAD 27) as currently required by the Mass Media Bureau of the FCC.

Ownership: George S. Flinn Jr.

Began Operation: Station operating in digital mode on its analog allotment; no on-air date.

Represented (legal): Stephen C. Simpson.

Personnel:

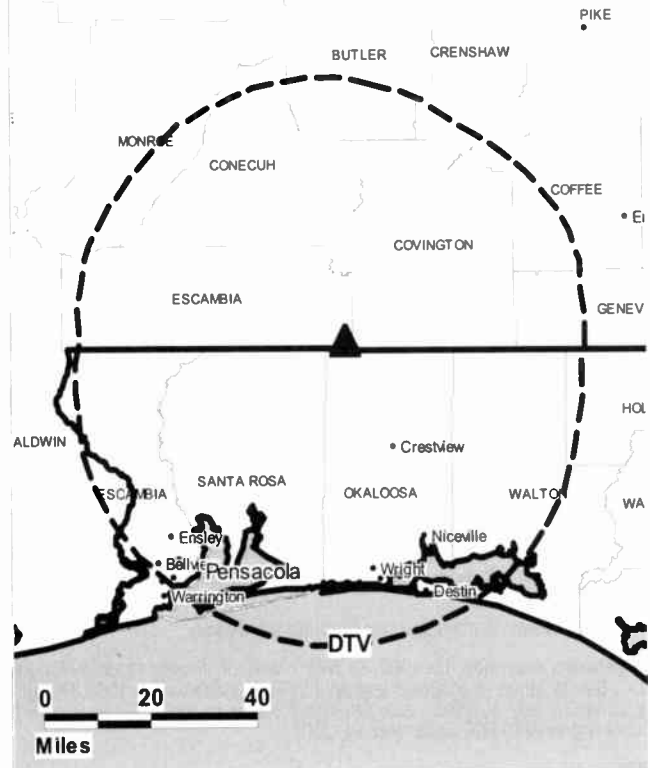
Dirk Freeman, General Manager.

City of License: Destin. **Station DMA:** Mobile, AL-Pensacola (Fort Walton Beach), FL.

Rank: 60.

Nielsen Data: Not available.

WFBD-DT BMPCDT-20031029ABD GRANTED: 4/13/2004



© 2009 Warren Communications News

Florida — Fort Lauderdale

WSCV Ch. 51

Network Service: TMO.

Licensee: NBC Telemundo License Co., 1299 Pennsylvania Ave. NW, 11th Floor, c/o NBC Inc., Washington, DC 20004.

Studio: 15000 SW 27th St., Miramar, FL 33024.

Mailing Address: 15000 SW 27th St., Miramar, FL 33027.

Phone: 305-888-5151. **Fax:** 954-622-6107.

E-mail: mmartinez@telemundo.com

Web Site: http://www.telemundo51.com

Technical Facilities: Channel No. 51 (692-698 MHz). Authorized power: 5000-kw max. visual, 500-kw aural. Antenna: 997-ft above av. terrain, 994-ft. above ground, 1004-ft. above sea level.

Latitude 25° 59' 09"
Longitude 80° 11' 37.1"

Note: Latitude and longitude coordinates shown are based on the North American Datum of 1927 (NAD 27) as currently required by the Mass Media Bureau of the FCC.

Satellite Earth Stations: Vertex, 6.1-meter Ku-band; Vertex, 9-meter C-band; Standard Communications, Harris receivers.

SNG Mobile Dish: Vertex, 2.6-meter Ku-band.

Ownership: NBC Universal (Group Owner).

Began Operation: December 6, 1968. While known as WSMS-TV, left air August 10, 1970. Sale by Gold Coast Telecasting approved by FCC January 12, 1972. Resumed operation February 14, 1972. Sale by Trustee in Bankruptcy for Channel 51 Inc. to Johns-Koenig Associates Inc. approved by FCC July 14, 1976. Subscription TV authorization granted March 23, 1979. Sale to Oak Industries by William F. Johns, Alvin Koenig, et al., approved by FCC February 29, 1980. Sale to John Blair & Co. approved by FCC October 9, 1984 (Television Digest, Vol. 24:33). Controlling interest in John Blair & Co. was purchased by Reliance Group & approved by FCC September 18, 1986 (Vol. 26:21-29, 33, 34). In a series of transfers, Reliance Group & John Blair & Co. formed the Telemundo Group. Transfer of control by Telemundo Holdings Inc. to Council Tree Hispanic Broadcasters from Apollo Investment Fund approved by FCC November 17, 2000. Transfer to present owner by Telemundo Holdings Inc. approved by FCC April 10, 2002 (Vol. 42:15).

Represented (sales): Telemundo Network Group.

Personnel:

Manuel Martinez, Vice President & General Manager.

Jorge Carballo, General Sales Manager.

Alicia Soriano, Local Sales Manager.

Barry Kandel, National Sales Manager.

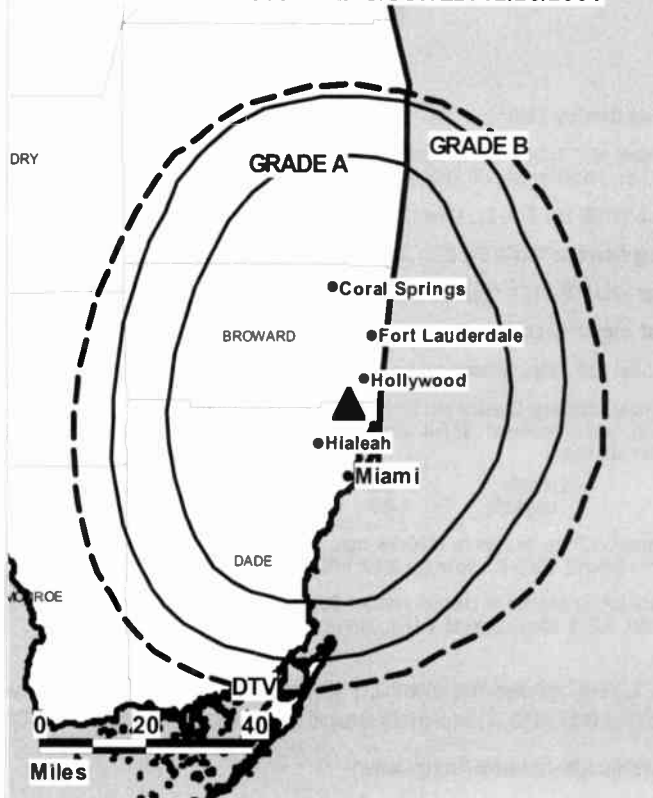
Yvette Miley, News Director.

Terry Smith, Chief Engineer.

Cristina Bartos, Program & Creative Services Director.

Ralph Arias, Production Manager.

WSCV BMPCT-20010301ABZ GRANTED: 12/26/2001



© 2009 Warren Communications News

Ariel Lipiz, Traffic Manager.

City of License: Fort Lauderdale. **Station DMA:** Miami-Fort Lauderdale, FL. **Rank:** 16.

Circulation © 2008 Nielsen. Coverage based on Nielsen study.

GrandTotal	Cable TV Households	Non-cable TV Households	Total TV Households
Estimated Station Totals *	496,840	517,620	1,014,460
Average Weekly Circulation (2008)	146,131	97,797	243,928
Average Daily Circulation (2008)			144,186
Station DMA Total	Cable TV Households	Non-cable TV Households	Total TV Households
Estimated Station Totals *	493,450	517,620	1,011,070
Average Weekly Circulation (2008)	145,568	97,797	243,365
Average Daily Circulation (2008)			144,078
Other DMA Total	Cable TV Households	Non-cable TV Households	Total TV Households
Estimated Station Totals *	3,390	0	3,390
Average Weekly Circulation (2008)	563	0	563
Average Daily Circulation (2008)			108

*Estimated station totals are sums of the Nielsen TV and Cable TV household estimates for each county in which the station registers viewing of more than 5% as per the Nielsen Survey Methods.

WSCV-DT

Ch. 52

Network Service: TMO.

Licensee: NBC Telemundo License Co., 1299 Pennsylvania Ave. NW, 11th Floor, c/o NBC Inc., Washington, DC 20004.

Studio: 15000 SW 27th St., Miramar, FL 33027.

Mailing Address: 15000 SW 27th St., Miramar, FL 33027.

Phone: 305-888-5151. Fax: 954-622-6107.

E-mail: mmartinez@telemundo.com

Web Site: http://www.telemundo51.com

Technical Facilities: Channel No. 52 (698-704 MHz). Authorized power: 500-kw max. visual, aural. Antenna: 997-ft above av. terrain, 994-ft. above ground, 1005-ft. above sea level.

Latitude	25°	59'	08.7"
Longitude	80°	11'	37.1"

Requests CP for change to 1000-kw max. visual, 997-ft above av. terrain, 994-ft. above ground, 1005-ft. above sea level; BPCDT-20080620ADV.

Holds CP for change to channel number 30, 950-kw max. visual, 846-ft above av. terrain, 837-ft. above ground, 847-ft. above sea level; BPCDT-20080317AIK.

Note: Latitude and longitude coordinates shown are based on the North American Datum of 1927 (NAD 27) as currently required by the Mass Media Bureau of the FCC.

Ownership: NBC Universal (Group Owner).

Began Operation: August 1, 2002. Standard Definition.

Personnel:

Manuel Martinez, Vice President & General Manager.

Jorge Carballo, General Sales Manager.

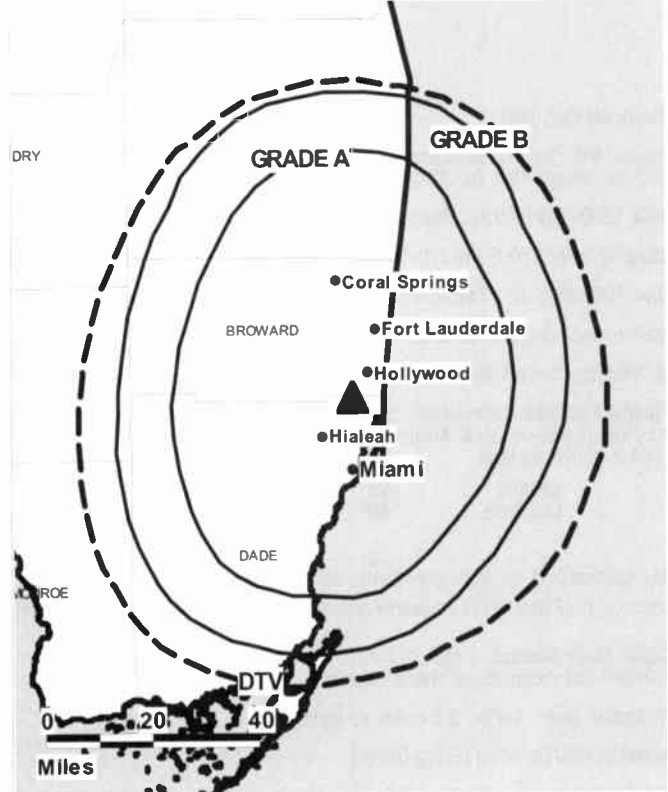
Alicia Soriano, Local Sales Manager.

Barry Kandel, National Sales Manager.

Yvette Miley, News Director.

Terry Smith, Chief Engineer.

WSCV-DT BPCDT-20080317AIK GRANTED: 3/19/2008



© 2009 Warren Communications News

Cristina Bartos, Program & Creative Services Director.

Ralph Arias, Production Manager.

Ariel Lipiz, Traffic Manager.

City of License: Fort Lauderdale. Station DMA: Miami-Fort Lauderdale, FL. Rank: 16.

Nielsen Data: Not available.

WBBH-DT
Ch. 15

Network Service: NBC.

Licensee: Waterman Broadcasting Corp. of Florida, PO Box 7578, Fort Myers, FL 33911-7578.

Studio: 3719 Central Ave, Fort Myers, FL 33901.

Mailing Address: PO Box 7578, Fort Myers, FL 33911-7578.

Phone: 239-939-2020. Fax: 239-939-2152.

E-mail: spontius@water.net

Web Site: <http://www.nbc-2.com>

Technical Facilities: Channel No. 15 (476-482 MHz). Authorized power: 1000-kw max. visual, aural. Antenna: 1489-ft above av. terrain, 1487-ft. above ground, 1520-ft. above sea level.

Latitude	26°	49'	21.20"
Longitude	81°	45'	54.30"

Transmitter: 11011 Hwy. 31, Tuckers Comer.

Note: Latitude and longitude coordinates shown are based on the North American Datum of 1927 (NAD 27) as currently required by the Mass Media Bureau of the FCC.

Ownership: Waterman Broadcasting Corp. (Group Owner).

Began Operation: October 1, 2002. High Definition.

Represented (sales): Continental Television Sales.

Represented (engineering): Cohen Dippell & Everist PC.

Personnel:

Steve Pontius, Executive Vice President & General Manager.

Bob Beville, Sales Director.

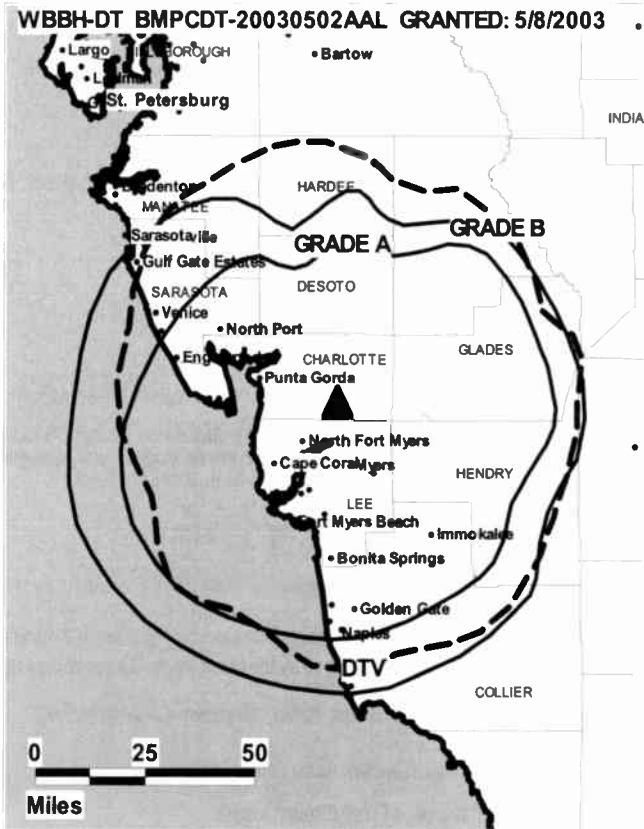
Gayla Wright, Local Sales Manager.

Darrel Adams, News Director.

Dan Billings, Engineering & Technical Services Director.

Gerry Poppe, Finance Director.

Deborah Abbott, Program Manager.



© 2009 Warren Communications News

Lori Grimaldi, Marketing Director.

Bob Hannon, Production Director.

Bob Jones, Creative Services & Production Director.

Evelyn Jewett, Traffic Manager.

City of License: Fort Myers. Station DMA: Fort Myers-Naples, FL. Rank: 62.

Nielsen Data: Not available.

WBBH-TV
Ch. 20

Network Service: NBC.

Licensee: Waterman Broadcasting Corp. of Florida, PO Box 7578, Fort Myers, FL 33911-7578.

Studio: 3719 Central Ave, Fort Myers, FL 33901.

Mailing Address: PO Box 7578, Fort Myers, FL 33911-7578.

Phone: 239-939-2020. **Fax:** 239-939-2125.

E-mail: spontius@water.net

Web Site: http://www.nbc-2.com

Technical Facilities: Channel No. 20 (506-512 MHz). Authorized power: 5000-kw max. & 2619-kw horizontal visual, 500-kw & 262-kw horizontal aural. Antenna: 1482-ft above av. terrain, 1518-ft. above ground, 1549-ft. above sea level.

Latitude 26° 49' 30"
Longitude 81° 45' 55"

Transmitter: Rte. 31, 2.3-mi. S of Tuckers Comer.

Note: Latitude and longitude coordinates shown are based on the North American Datum of 1927 (NAD 27) as currently required by the Mass Media Bureau of the FCC.

Satellite Earth Station: Transmitter Harris; Harris, 10-meter Ku-band; Harris receivers.

LMA: Local marketing agreement with WZVN-TV (A), Naples.

Ownership: Waterman Broadcasting Corp. (Group Owner).

Began Operation: December 18, 1968. Sale to present owner by William N. Dakos, et al., approved by FCC July 9, 1979.

Represented (sales): Continental Television Sales.

Represented (legal): Cohn & Marks LLP.

Represented (engineering): Cohen Dippell & Everist PC.

Personnel:

Steve Pontius, Executive Vice President & General Manager.

Bob Beville, Sales Director.

Gayla Wright, Local Sales Manager.

Darrel Adams, News Director.

Dan Billings, Engineering & Technical Services Director.

Gerry Poppe, Finance Director.

Deborah Abbott, Program Manager.

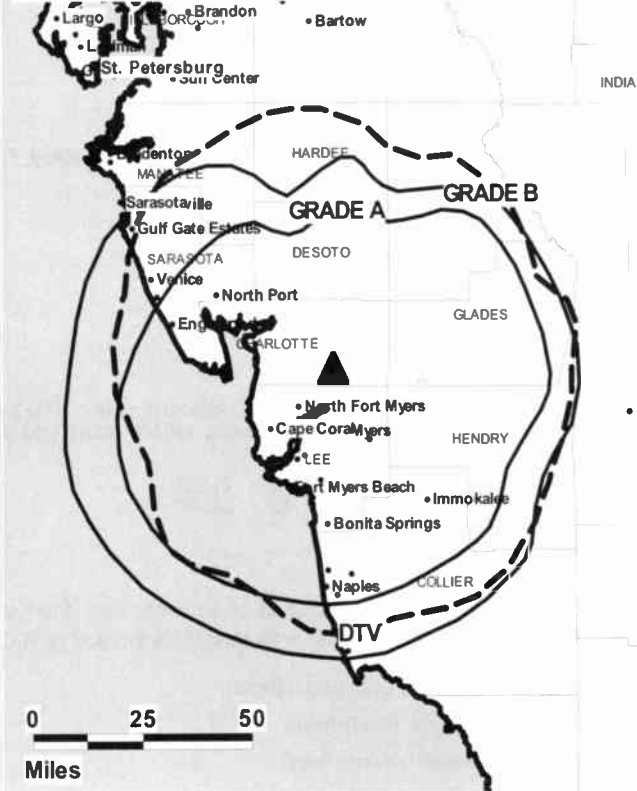
Lori Grimaldi, Marketing Director.

Bob Hannon, Production Manager.

Bob Jones, Creative Services & Production Director.

Evelyn Jewett, Traffic Manager.

WBBH-TV BPCT-19990709LC GRANTED: 5/5/2000



© 2009 Warren Communications News

City of License: Fort Myers. **Station DMA:** Fort Myers-Naples, FL. **Rank:** 62.

Circulation © 2008 Nielsen. Coverage based on Nielsen study.

GrandTotal	Cable TV Households	Non-cable TV Households	Total TV Households
Estimated Station Totals *	494,140	182,250	676,390
Average Weekly Circulation (2008)	261,570	90,516	352,086
Average Daily Circulation (2008)			200,060
Station DMA Total	Cable TV Households	Non-cable TV Households	Total TV Households
Estimated Station Totals *	342,760	145,140	487,900
Average Weekly Circulation (2008)	249,089	87,918	337,007
Average Daily Circulation (2008)			193,571
Other DMA Total	Cable TV Households	Non-cable TV Households	Total TV Households
Estimated Station Totals *	151,380	37,110	188,490
Average Weekly Circulation (2008)	12,481	2,598	15,079
Average Daily Circulation (2008)			6,489

*Estimated station totals are sums of the Nielsen TV and Cable TV household estimates for each county in which the station registers viewing of more than 5% as per the Nielsen Survey Methods.

WINK-DT
Ch. 9

Network Service: CBS.

Licensee: Fort Myers Broadcasting Co., 2824 Palm Beach Blvd., Fort Myers, FL 33916-1590.

Studio: 2824 Palm Beach Blvd., Fort Myers, FL 33916-1590.

Mailing Address: 2824 Palm Beach Blvd., Fort Myers, FL 33916-1590.

Phone: 239-334-1111. **Fax:** 239-334-0744.

E-mail: manager@winktv.com

Web Site: http://www.winktv.com

Technical Facilities: Channel No. 9 (186-192 MHz). Authorized power: 20-kw visual, aural. Antenna: 1460-ft above av. terrain, 1457-ft. above ground, 1486-ft. above sea level.

Latitude	26°	48'	01"
Longitude	81°	45'	48"

Requests CP for change to 69.1-kw visual, 1457-ft above av. terrain, 1457-ft. above ground, 1487-ft. above sea level; BPCDT-20080617AAB.

Note: Latitude and longitude coordinates shown are based on the North American Datum of 1927 (NAD 27) as currently required by the Mass Media Bureau of the FCC.

Satellite Earth Stations: Transmitter NEC; Paracclipse, 4-meter C-band; Scientific-Atlanta, 4.6-meter C-band; Scientific-Atlanta, 7-meter C-band; Microdyne, 7-meter KC-band; Harris, 9-meter C-band; Zephyr, Wegener, Scientific-Atlanta, Microdyne, Harris receivers.

Ownership: Fort Myers Broadcasting Co.

Began Operation: May 30, 2006.

Represented (sales): Blair Television.

Represented (legal): Leibowitz & Associates PA.

Personnel:

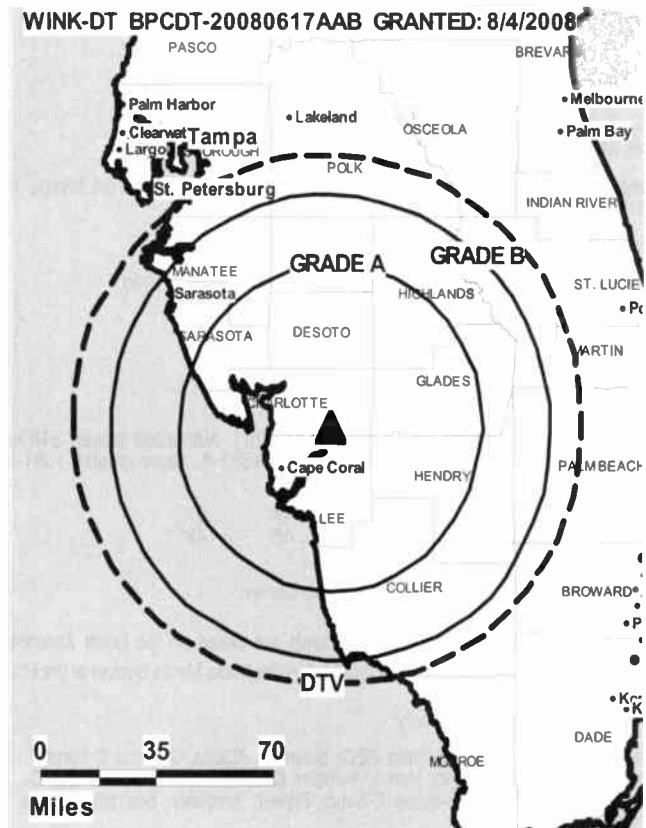
Wayne Simons, Vice President, General Manager & Sales Director.

Roberta Voelker, Local Sales Manager.

Jesse Daniels, National Sales Manager.

Bruce Kirk, News Director.

Keith Stuhlmann, Engineering Director.



© 2009 Warren Communications News

Maxine Johnson, Business Manager.

Greg Stetson, Program Director.

Burt Spangler, Marketing Director.

Mark Gilson, Creative Services Director.

Tim Briggs, Production Manager.

Donna Ullio, Traffic Manager.

City of License: Fort Myers. **Station DMA:** Fort Myers-Naples, FL. **Rank:** 62.

Nielsen Data: Not available.

WINK-TV
Ch. 11

Network Service: CBS.

Licensee: Fort Myers Broadcasting Co., 2824 Palm Beach Blvd., Fort Myers, FL 33916-1590.

Studio: 2824 Palm Beach Blvd., Fort Myers, FL 33916-1590.

Mailing Address: 2824 Palm Beach Blvd., Fort Myers, FL 33916-1590.

Phone: 239-334-1111. **Fax:** 239-334-0744.

E-mail: manager@winktv.com

Web Site: http://www.winktv.com

Technical Facilities: Channel No. 11 (198-204 MHz). Authorized power: 316-kw visual, aural. Antenna: 1352-ft above av. terrain, 1352-ft. above ground, 1381-ft. above sea level.

Latitude	26°	48'	01"
Longitude	81°	45'	48"

Transmitter: State Rte. 31, 3.8-mi. S of Tuckers Comer.

Note: Latitude and longitude coordinates shown are based on the North American Datum of 1927 (NAD 27) as currently required by the Mass Media Bureau of the FCC.

Multichannel TV Sound: Stereo only.

Satellite Earth Stations: Transmitter NEC; Scientific-Atlanta, 7-meter C-band; Microdyne, 7-meter KC-band; Harris, 9-meter C-band; Paraclipse, 4-meter C-band; Scientific-Atlanta, 4.6-meter C-band; Zephyr, Wegener, Scientific-Atlanta, Microdyne, Harris receivers.

Ownership: Fort Myers Broadcasting Co.

Began Operation: March 6, 1954. Transfer of control from Arthur B. McBride Jr. to Brian A. McBride, Maureen McBride & Kathleen McBride Plum approved by FCC August 19, 1999.

Represented (sales): Blair Television.

Represented (legal): Leibowitz & Associates PA.

Represented (engineering): du Treil, Lundin & Rackley Inc.

Personnel:

Wayne Simons, Vice President, General Manager & Sales Director.

Roberta Voelker, Local Sales Manager.

Jesse Daniels, National Sales Manager.

Bruce Kirk, News Director.

Keith Stuhlmann, Engineering Director.

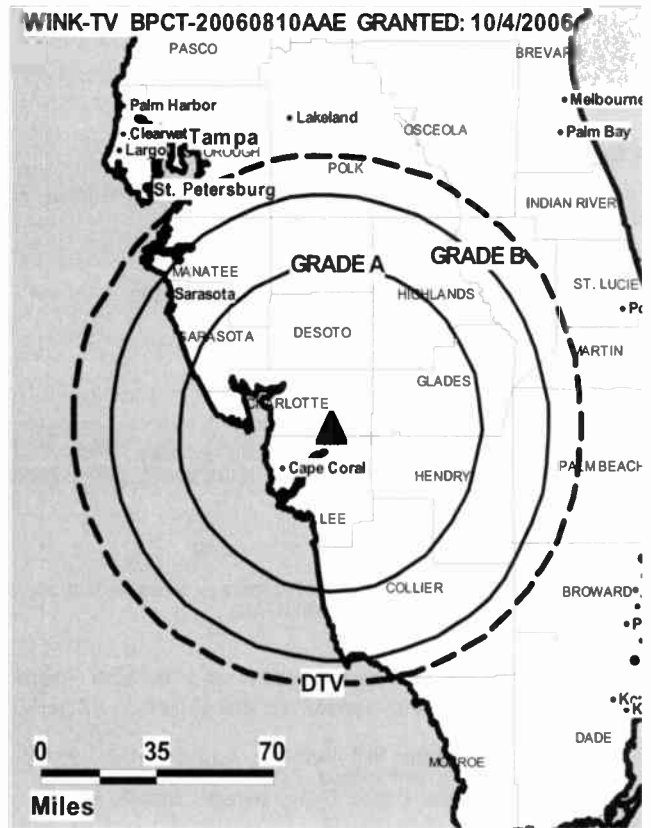
Maxine Johnson, Business Manager.

Greg Stetson, Program Director.

Burt Spangler, Marketing Director.

Mark Gilson, Creative Services Director.

Tim Briggs, Production Manager.



Donna Ullio, Traffic Manager.

City of License: Fort Myers. **Station DMA:** Fort Myers-Naples, FL. **Rank:** 62.

Circulation © 2008 Nielsen. Coverage based on Nielsen study.

GrandTotal	Cable TV Households	Non-cable TV Households	Total TV Households
Estimated Station Totals *	357,610	209,610	567,220
Average Weekly Circulation (2008)	261,114	94,954	356,068
Average Daily Circulation (2008)			184,384
Station DMA Total	Cable TV Households	Non-cable TV Households	Total TV Households
Estimated Station Totals *	342,760	145,140	487,900
Average Weekly Circulation (2008)	249,011	89,875	338,886
Average Daily Circulation (2008)			181,021
Other DMA Total	Cable TV Households	Non-cable TV Households	Total TV Households
Estimated Station Totals *	14,850	64,470	79,320
Average Weekly Circulation (2008)	12,103	5,079	17,182
Average Daily Circulation (2008)			3,363

*Estimated station totals are sums of the Nielsen TV and Cable TV household estimates for each county in which the station registers viewing of more than 5% as per the Nielsen Survey Methods.

WTVX
Ch. 34

Network Service: CW.

Licensee: WPB TV Licensee Corp., 299 Park Ave, c/o Cerberus Capital Management LP, New York, NY 10171.

Studio: 1700 Palm Beach Lake Blvd, Ste 150, West Palm Beach, FL 33401.

Mailing Address: 1700 Palm Beach Lake Blvd, Ste 150, West Palm Beach, FL 33401.

Phone: 561-841-3434. **Fax:** 561-681-3434.

Web Site: <http://www.wtvx.com>; <http://www.34cwtv.com>

Technical Facilities: Channel No. 34 (590-596 MHz). Authorized power: 5G00-kw max. visual, aural. Antenna: 1489-ft above av. terrain, 1490-ft. above ground, 1519-ft. above sea level.

Latitude 27° 07' 20"
Longitude 80° 23' 21"

Transmitter: 7.3-mi. SW of Palm City.

Note: Latitude and longitude coordinates shown are based on the North American Datum of 1927 (NAD 27) as currently required by the Mass Media Bureau of the FCC.

Satellite Earth Stations: Scientific-Atlanta, 7-meter; Scientific-Atlanta, 4.6-meter; Scientific-Atlanta receivers.

LMA: Local marketing agreement with WBFS-TV (M), Miami.

Ownership: TV Stations Holding LLC (Group Owner).

Began Operation: April 5, 1966. Sale to present owner by CBS Corp. approved by FCC November 21, 2007. Transfer to CBS Corp. by C-34 Licensee Subsidiary LLC & Straightline Communications LLC approved by FCC November 13, 2001. Sale to C-34 Licensee Subsidiary LLC & Straightline Communications LLC by Whitehead Media Inc. approved by FCC June 13, 1997. Sale to Whitehead Media Inc. by Krypton Broadcasting Corp. approved by FCC May 31, 1995. Sale to Krypton by WTVW Inc. approved by FCC February 1, 1991. Sale to WTVW Inc. by Ruhl W. Koblegard, et al., approved by FCC April 20, 1979.

Represented (sales): Katz Media Group.

Represented (legal): Wiley Rein LLP.

Personnel:

Michael Burrell, Vice President & General Manager.

Jacquelin Caruso, Local Sales Manager.

Jim Oreistadt, National Sales Manager.

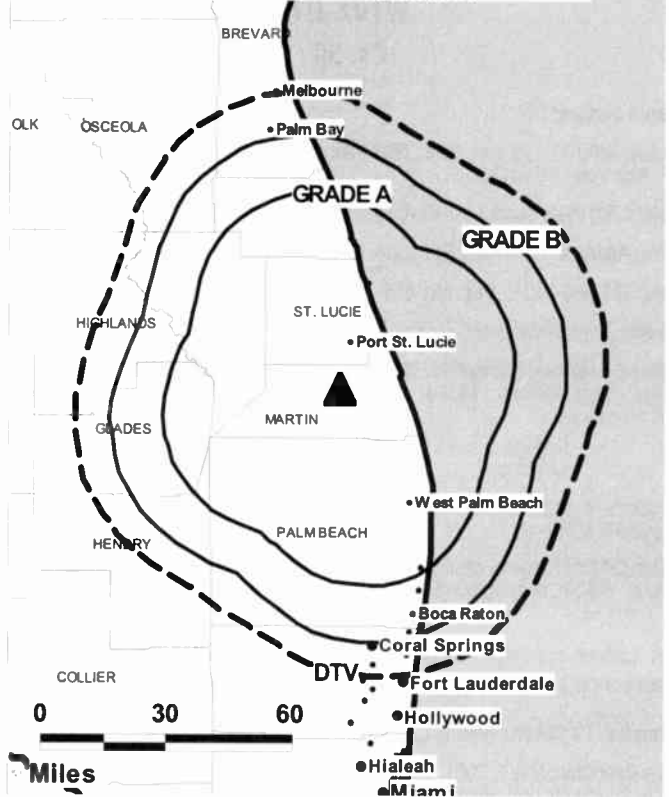
Keith Betts, Chief Engineer.

Rori Piggott, Business Manager.

Rebecca Rotar, Program Director.

Noelle Frederickson, Promotion, Production & Marketing Manager.

WTVX BMLCT-20040930AKO GRANTED: 1/25/2007



© 2009 Warren Communications News

Kathy McCombs, Traffic Manager.

City of License: Fort Pierce. **Station OMA:** West Palm Beach-Fort Pierce, FL.

Rank: 38.

Circulation © 2008 Nielsen. Coverage based on Nielsen study.

GrandTotal	Cable TV Households	Non-cable TV Households	Total TV Households
Estimated Station Totals *	543,610	231,730	775,340
Average Weekly Circulation (2008)	139,723	59,801	199,524
Average Daily Circulation (2008)			70,238

Station DMA Total	Cable TV Households	Non-cable TV Households	Total TV Households
Estimated Station Totals *	543,610	231,730	775,340
Average Weekly Circulation (2008)	139,723	59,801	199,524
Average Daily Circulation (2008)			70,238

*Estimated station totals are sums of the Nielsen TV and Cable TV household estimates for each county in which the station registers viewing of more than 5% as per the Nielsen Survey Methods.

WTVX-DT

Ch. 50

Network Service: CW.

Grantee: WPB TV Licensee Corp., 299 Park Ave, c/o Cerberus Capital Management LP, New York, NY 10171.

Studio: 1700 Palm Beach Lake Blvd, Ste 150, West Palm Beach, FL 33401.

Mailing Address: 1700 Palm Beach Lake Blvd, Ste 150, West Palm Beach, FL 33401.

Phone: 561-686-3434. **Fax:** 561-681-3434.

Web Site: <http://www.wtvx.com>; <http://www.34cwtv.com>

Technical Facilities: Channel No. 50 (686-692 MHz). Authorized power: 704-kw max. visual, aural. Antenna: 1438-ft above av. terrain, 1435-ft. above ground, 1464-ft. above sea level.

Latitude	27°	07'	19"
Longitude	80°	23'	20"

Requests modification of CP for change to 1000-kw max. visual; BMPCDT-20080612ACN.

Holds CP for change to channel number 34, 290-kw max. visual, 1495-ft above av. terrain, 1490-ft. above ground, 1519-ft. above sea level; BPCDT-20080325AHT.

Note: Latitude and longitude coordinates shown are based on the North American Datum of 1927 (NAD 27) as currently required by the Mass Media Bureau of the FCC.

Ownership: TV Stations Holding LLC (Group Owner).

Began Operation: May 1, 2001. Standard Definition. Station plans to broadcast digitally on its analog channel allotment.

Represented (legal): Wiley Rein LLP.

Represented (sales): Katz Media Group.

Personnel:

Michael Burrell, Vice President & General Manager.

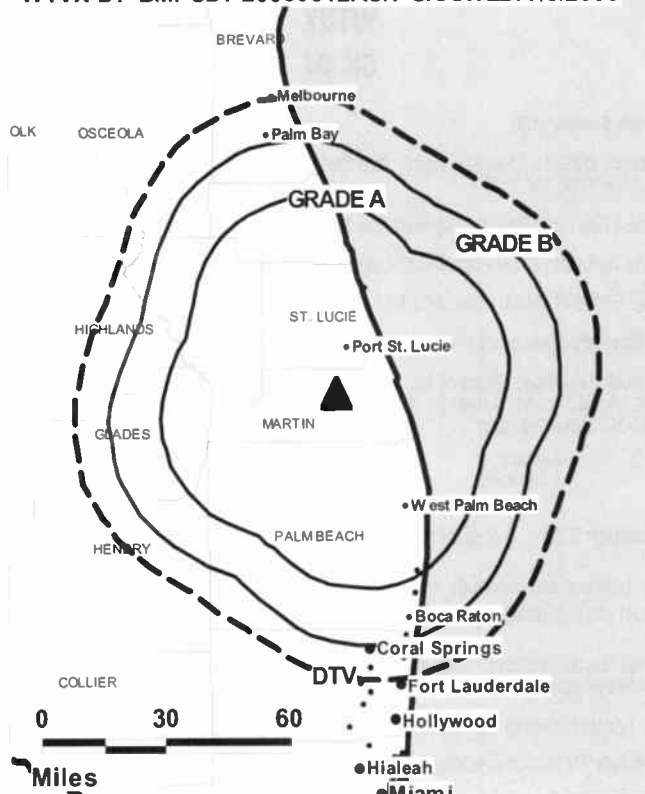
Jacquelin Caruso, Local Sales Manager.

Jim Dreistadt, National Sales Manager.

Keith Betts, Chief Engineer.

Rori Piggott, Business Manager.

WTVX-DT BMPCDT-20080612ACN GRANTED: 7/3/2008



© 2009 Warren Communications News

Rebecca Rotar, Program Director.

Noelle Frederickson, Promotion, Production & Marketing Manager.

Kathy McCombs, Traffic Manager.

City of License: Fort Pierce. **Station DMA:** West Palm Beach-Fort Pierce, FL.

Rank: 38.

Nielsen Data: Not available.

Florida — Fort Walton Beach

WAWD Ch. 58

Network Service: IND.

Licensee: Beach TV Properties Inc., PO Box 9556, 8317 Front Beach Rd, Ste 23, Panama City, FL 32417.

Studio: 155 Crystal Beach Dr, Ste 207, Destin, FL 32541.

Mailing Address: 155 Crystal Beach Dr, Ste 207, Destin, FL 32541.

Phone: 850-234-2773. **Fax:** 850-234-1179.

E-mail: jud@touristnet.net

Technical Facilities: Channel No. 58 (734-740 MHz). Authorized power: 138-kw max. visual, aural. Antenna: 177-ft above av. terrain, 167-ft. above ground, 184-ft. above sea level.

Latitude	30°	23'	49"
Longitude	86°	30'	27"

Transmitter: 140 Palmetto, Destin.

Note: Latitude and longitude coordinates shown are based on the North American Datum of 1927 (NAD 27) as currently required by the Mass Media Bureau of the FCC.

Ownership: Beach TV Properties Inc. (Group Owner).

Began Operation: July 1, 1998. Transfer of control to Beach TV Properties from Rainbow 58 Broadcasting (H. James Sharp) approved by FCC September 17, 1999.

Represented (legal): Garvey Schubert Barer.

Personnel:

Jud Colley, Vice President & General Manager.

Michelle Kish, General Sales Manager.

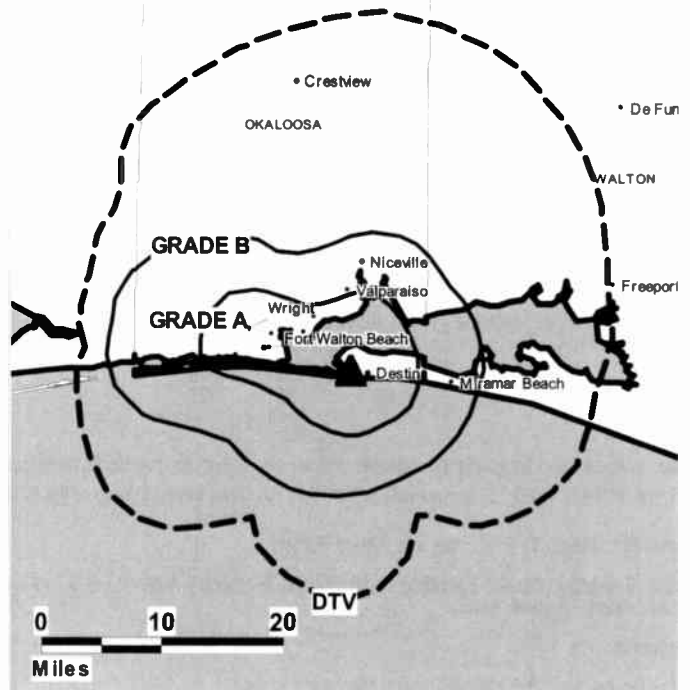
Mike Hartzog, Chief Engineer.

Toni Davis, Program Director.

Myron Hines, Vice President, Production.

Bev Copes, Traffic Manager.

WAWD BMPCT-19941223KE GRANTED: 6/30/1998



© 2009 Warren Communications News

City of License: Fort Walton Beach.

Station DMA: Mobile, AL-Pensacola (Fort Walton Beach), FL. **Rank:** 60.

Nielsen Data: Not available.

Florida — Fort Walton Beach

WAWD-DT

Ch. 49

Network Service: IND.

Grantee: Beach TV Properties Inc., PO Box 9556, 8317 Front Beach Rd, Ste 23, Panama City, FL 32417.

Studio: 155 Crystal Beach Dr, Ste 207, Destin, FL 32541.

Mailing Address: 155 Crystal Beach Dr, Ste 207, Destin, FL 32541.

Phone: 850-234-2773. **Fax:** 850-234-1179.

E-mail: jud@touristnet.net

Technical Facilities: Channel No. 49 (680-686 MHz). Authorized power: 39.8-kw max. visual, aural. Antenna: 183-ft above av. terrain, 174-ft. above ground, 190-ft. above sea level.

Latitude	30°	23'	49"
Longitude	86°	30'	27"

Note: Latitude and longitude coordinates shown are based on the North American Datum of 1927 (NAD 27) as currently required by the Mass Media Bureau of the FCC.

Ownership: Beach TV Properties Inc. (Group Owner).

Began Operation: Station operating under Special Temporary Authority at 0.619-kw max. visual; no on-air date

Personnel:

Jud Colley, Vice President & General Manager.

Michelle Kish, General Sales Manager.

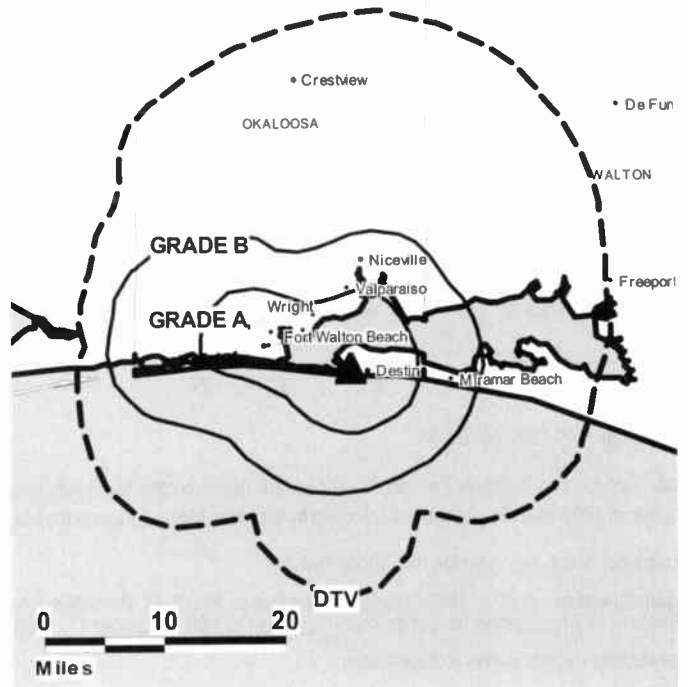
Mike Hartzog, Chief Engineer.

Toni Davis, Program Director.

Myron Hines, Vice President, Production.

Bev Copes, Traffic Manager.

WAWD-DT BPCDT-19991105AAL GRANTED: 3/16/2000



© 2009 Warren Communications News

City of License: Fort Walton Beach.

Station DMA: Mobile, AL-Pensacola (Fort Walton Beach), FL. Rank: 60.

Nielsen Data: Not available.

WFGX
Ch. 35

Network Service: MNT.

Licensee: WFGX Licensee LLC, 2300 N St. NW, c/o Pillsbury Winthrop Shaw Pittman LLP, Attn.: Kathryn Schmeltzer, Washington, DC 20037-1128.

Studio: 4990 Mobile Hwy., Pensacola, FL 32506.

Mailing Address: PO Box 12278, Pensacola, FL 32581.

Phone: 850-456-3333. **Fax:** 850-455-0159.

E-mail: joesmith@wear.sbgnet.com

Web Site: http://www.wfgxtv.com

Technical Facilities: Channel No. 35 (596-602 MHz). Authorized power: 509-kw max. visual, aural. Antenna: 197-ft above av. terrain, 223-ft. above ground, 236-ft. above sea level.

Latitude	30°	26'	36"
Longitude	86°	35'	56"

Transmitter: 105 Beach Dr., Fort Walton Beach.

Note: Latitude and longitude coordinates shown are based on the North American Datum of 1927 (NAD 27) as currently required by the Mass Media Bureau of the FCC.

Ownership: Sinclair Broadcast Group Inc. (Group Owner).

Began Operation: April 7, 1987. Sale to present owner by Television Fit for Life Inc. (Carl Scarlata Jr.) approved by FCC February 24, 2004. Sale to Television Fit for Life Inc. (Carl Scarlata Jr.) by Bowers Network Inc. approved by FCC March 8, 1994.

Represented (legal): Pillsbury Winthrop Shaw Pittman LLP.

Represented (sales): Katz Media Group.

Personnel:

Carl Leahy, President & General Manager.

Joe Smith, Operations Manager.

Deb Currie, General Sales Manager.

Denise Dyson, Local Sales Manager.

Robyn Kurpui, Local Sales Manager.

John Merrill, National Sales Manager.

Kyle Brinkman, News Director.

David Brown, Chief Engineer.

Sharee Rich, Business Manager.

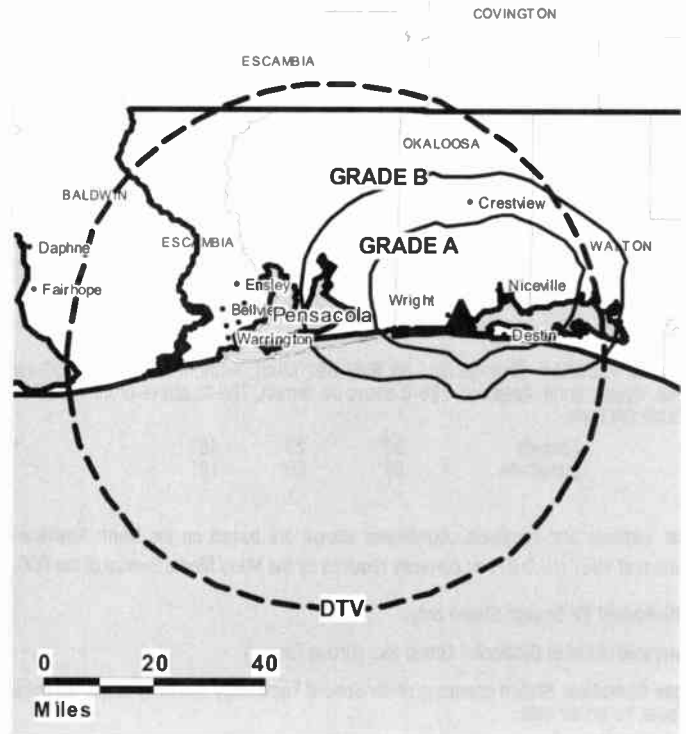
Kathy Dunagan, Promotion Director.

Daniel Pennington, Creative Services Director.

Lawanda Blunt, Traffic Manager.

WFGX BPCT-19990225KE GRANTED: 3/23/2000

COFFE



© 2009 Warren Communications News

Sue Straughn, Public Services Director.

City of License: Fort Walton Beach.

Station DMA: Mobile, AL-Pensacola (Fort Walton Beach), FL. Rank: 60.

Circulation © 2008 Nielsen. Coverage based on Nielsen study.

GrandTotal	Cable TV Households	Non-cable TV Households	Total TV Households
Estimated Station Totals *	152,510	0	152,510
Average Weekly Circulation (2008)	9,419	0	9,419
Average Daily Circulation (2008)			1,970
Station OMA Total	Cable TV Households	Non-cable TV Households	Total TV Households
Estimated Station Totals *	152,510	0	152,510
Average Weekly Circulation (2008)	9,419	0	9,419
Average Daily Circulation (2008)			1,970

*Estimated station totals are sums of the Nielsen TV and Cable TV household estimates for each county in which the station registers viewing of more than 5% as per the Nielsen Survey Methods.

WFGX-DT

Ch. 50

Network Service: MNT.

Grantee: WFGX Licensee LLC, 2300 N St. NW, c/o Pillsbury Winthrop Shaw Pittman LLP, Attn.: Kathryn Schmeltzer, Washington, DC 20037-1128.

Studio: 4900 Mobile Hwy., Pensacola, FL 32506.

Mailing Address: PO Box 12278, Pensacola, FL 32581.

Phone: 850-456-3333. **Fax:** 850-455-0159.

E-mail: joesmith@wear.sbgnet.com

Web Site: http://www.wfgxtv.com

Technical Facilities: Channel No. 50 (686-692 MHz). Authorized power: 1000-kw max. visual, aural. Antenna: 725-ft above av. terrain, 708-ft. above ground, 733-ft. above sea level.

Latitude	30°	23'	46"
Longitude	86°	59'	13"

Note: Latitude and longitude coordinates shown are based on the North American Datum of 1927 (NAD 27) as currently required by the Mass Media Bureau of the FCC.

Multichannel TV Sound: Stereo only.

Ownership: Sinclair Broadcast Group Inc. (Group Owner).

Began Operation: Station operating under Special Temporary Authority at 5.6-kw max. visual; no on-air date

Represented (legal): Pillsbury Winthrop Shaw Pittman LLP.

Represented (sales): Katz Media Group.

Personnel:

Carl Leahy, President & General Manager.

Joe Smith, Operations Manager.

Deb Currie, General Sales Manager.

Denise Dyson, Local Sales Manager.

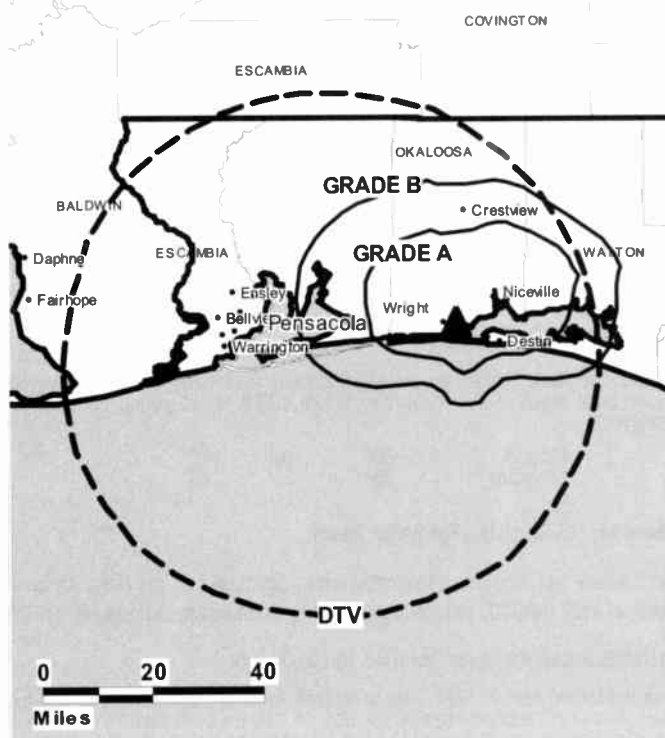
Robyn Kurpuis, Local Sales Manager.

John Merrill, National Sales Manager.

Kyle Brinkman, News Director.

David Brown, Chief Engineer.

WFGX-DT BMPCDT-20040204AAK GRANTED: 9/8/2004



© 2009 Warren Communications News

Sharee Rich, Business Manager.

Kathy Dunagan, Promotion Director.

Daniel Pennington, Creative Services Director.

Lawanda Blunt, Traffic Manager.

Sue Straughn, Public Service Director.

City of License: Fort Walton Beach.

Station DMA: Mobile, AL-Pensacola (Fort Walton Beach), FL. Rank: 60.

Nielsen Data: Not available.

Florida — Fort Walton Beach

WPAN Ch. 53

Network Service: IND.

Licensee: Franklin Media Inc., 3300 N Pace Blvd, Ste 172, Pensacola, FL 32505.

Studio: 2105 W. Gregory St., Pensacola, FL 32505.

Mailing Address: 3300 N Pace Blvd, Ste 172, Pensacola, FL 32505.

Phone: 850-433-1766. **Fax:** 850-433-1641.

E-mail: jlf2@cox.net

Technical Facilities: Channel No. 53 (704-710 MHz). Authorized power: 3088-kw max. visual, 308-kw aural. Antenna: 722-ft above av. terrain, 686-ft. above ground, 732-ft. above sea level.

Latitude	30°	24'	09"
Longitude	86°	59'	35"

Transmitter: Approx. 23.2-mi. W of center of Fort Walton Beach.

Note: Latitude and longitude coordinates shown are based on the North American Datum of 1927 (NAD 27) as currently required by the Mass Media Bureau of the FCC.

Ownership: Franklin Media Inc. (Group Owner).

Began Operation: February 14, 1984.

Represented (legal): Koerner & Olender PC.

Personnel:

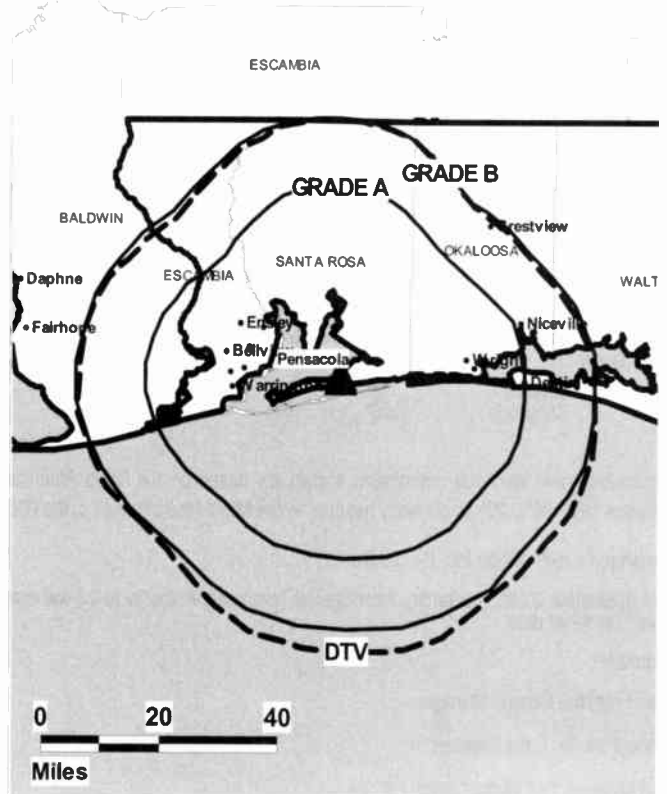
John Franklin, General Manager.

Howard Smith, Chief Engineer.

City of License: Fort Walton Beach.

Station DMA: Mobile, AL-Pensacola (Fort Walton Beach), FL. Rank: 60.

WPAN BMPCT-19820503KE GRANTED: 11/18/1982



© 2009 Warren Communications News

Nielsen Data: Not available.

WPAN-DT
Ch. 40

Network Service: IND.

Grantee: Franklin Media Inc., 3300 N Pace Blvd, Ste 172, Pensacola, FL 32505.

Mailing Address: 3300 N Pace Blvd, Ste 172, Pensacola, FL 32505.

Phone: 850-433-1766.

E-mail: jlf2@cox.net

Technical Facilities: Channel No. 40 (626-632 MHz). Authorized power: 33.5-kw max. visual, aural. Antenna: 718-ft above av. terrain, 692-ft. above ground, 728-ft. above sea level.

Latitude	30°	24'	09"
Longitude	86°	59'	35"

Note: Latitude and longitude coordinates shown are based on the North American Datum of 1927 (NAD 27) as currently required by the Mass Media Bureau of the FCC.

Ownership: Franklin Media Inc. (Group Owner).

Began Operation: Station operating under Special Temporary Authority at 0.8-kw max. visual; no on-air date

Personnel:

John Franklin, General Manager.

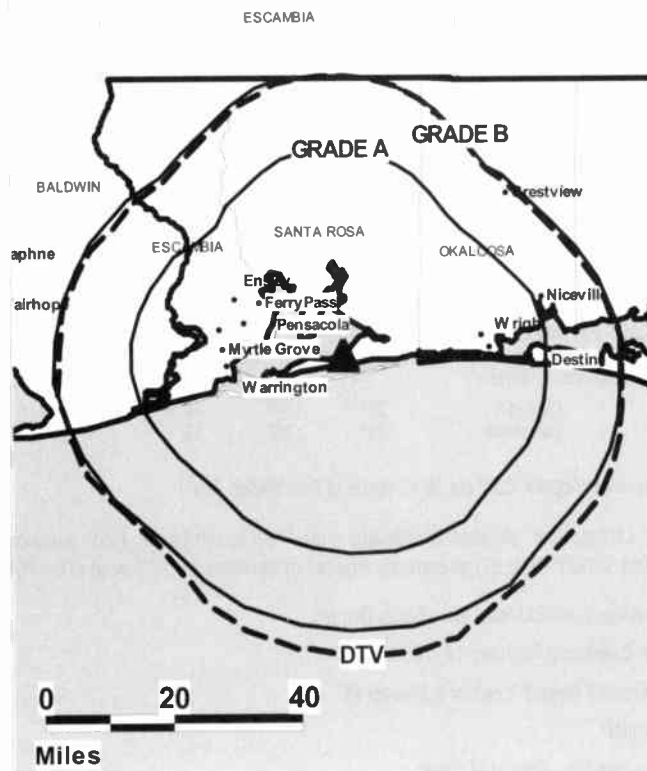
Howard Smith, Chief Engineer.

City of License: Fort Walton Beach.

Station DMA: Mobile, AL-Pensacola (Fort Walton Beach), FL. Rank: 60.

Nielsen Data: Not available.

WPAN-DT BPCDT-19991029AGW GRANTED: 3/17/2000



© 2009 Warren Communications News

WCJB-DT
Ch. 16

Network Service: CW, ABC.

Grantee: Diversified Broadcasting Inc., 6220 N.W. 43rd St., Gainesville, FL 32653.

Studio: 6220 N.W. 43rd St., Gainesville, FL 32653.

Mailing Address: 6220 N.W. 43rd St., Gainesville, FL 32653.

Phone: 352-377-2020 (Gainesville); 352-368-2020 (Ocala).

Fax: 352-371-0747 (news).

E-mail: achatman@wcjb.com

Web Site: http://www.wcjb.com

Technical Facilities: Channel No. 16 (482-488 MHz). Authorized power: 343.6-kw max. visual, aural. Antenna: 835-ft above av. terrain, 850-ft. above ground, 916-ft. above sea level.

Latitude	29°	32'	11"
Longitude	82°	24'	00"

Note: Latitude and longitude coordinates shown are based on the North American Datum of 1927 (NAD 27) as currently required by the Mass Media Bureau of the FCC.

Ownership: Diversified Communications (Group Owner).

Began Operation: Station operating; no on-air date.

Represented (sales): Continental Television Sales.

Personnel:

Carolyn Barrett, President & General Manager.

Alan Chatman, General Sales Manager.

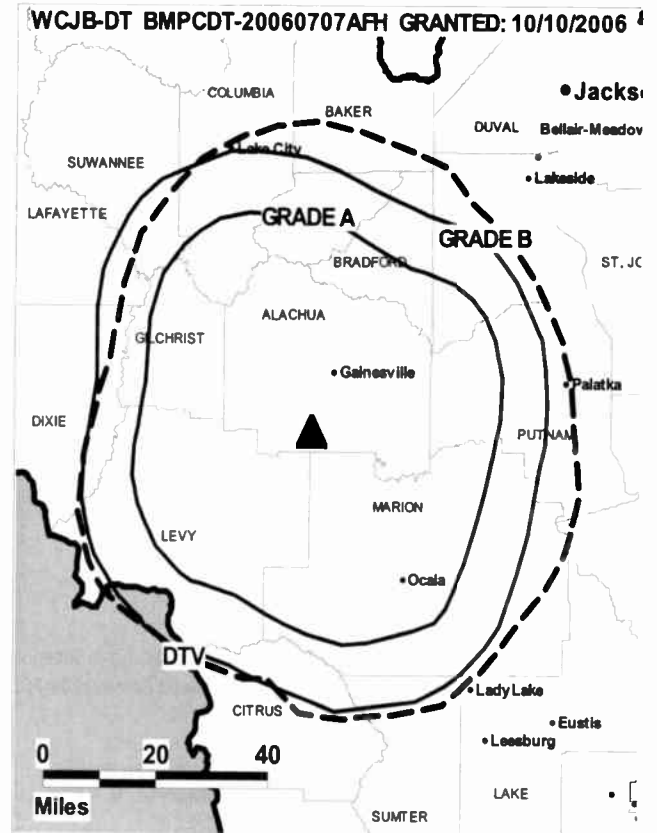
Bill Merolle, National Sales Manager.

Brett Buell, News Director.

Steve Ingram, Engineering Director.

Tim Hoskinson, Controller.

Karen Woolfstead, Program & Promotion Director.



© 2009 Warren Communications News

Ron Bates, Creative Services Director.

Patrick DiCarlis, Traffic Manager.

City of License: Gainesville. **Station DMA:** Gainesville, FL. **Rank:** 160.

Nielsen Data: Not available.

WCJB-TV
Ch. 20

Network Service: ABC.

Licensee: Diversified Broadcasting Inc., 6220 N.W. 43rd St., Gainesville, FL 32653.

Studio: 6220 N.W. 43rd St., Gainesville, FL 32653.

Mailing Address: 6220 N.W. 43rd St., Gainesville, FL 32653.

Phone: 352-377-2020 (Gainesville); 352-368-2020 (Ocala).

Fax: 352-371-0747 (news).

E-mail: achatman@wcjb.com

Web Site: http://www.wcjb.com

Technical Facilities: Channel No. 20 (506-512 MHz). Authorized power: 2803-kw max. & 2335-kw horizontal visual, 282-kw & 235-kw horizontal aural. Antenna: 985-ft above av. terrain, 985-ft. above ground, 1049-ft. above sea level.

Latitude 29° 32' 11"
Longitude 82° 24' 00"

Transmitter: 1.35-mi. S of Wacahoota.

Note: Latitude and longitude coordinates shown are based on the North American Datum of 1927 (NAD 27) as currently required by the Mass Media Bureau of the FCC.

Multichannel TV Sound: Stereo only.

Satellite Earth Stations: Transmitter Townsend; Microdyne, 7-meter C-band; Andrew, 7.3-meter C-band; RCA, 4.5-meter Ku-band; Microdyne, M/A-Corn, Avantek receivers.

Ownership: Diversified Communications (Group Owner).

Began Operation: April 7, 1971. Sale to present owner by William E. Minshall approved by FCC October 12, 1976.

Represented (sales): Continental Television Sales.

Represented (engineering): Cohen Dippell & Everist PC.

Personnel:

Carolyn Barrett, President & General Manager.

Alan Chatman, General Sales Manager.

Bill Merolle, National Sales Manager.

Brett Buell, News Director.

Steve Ingram, Engineering Director.

Tim Hoskinson, Controller.

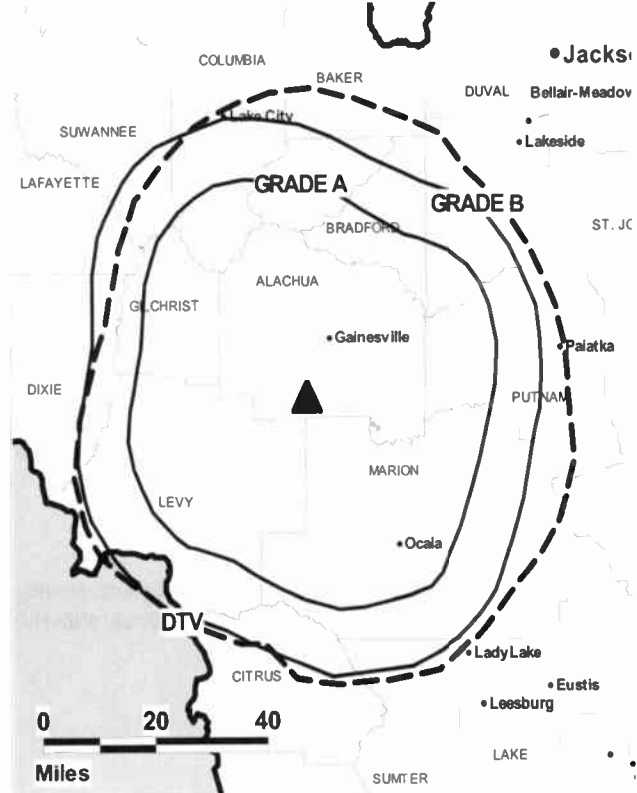
Karen Woolfstead, Program & Promotions Director.

Ron Bates, Creative Services Manager.

Patrick DiCarlis, Traffic Manager.

City of License: Gainesville. **Station DMA:** Gainesville, FL. **Rank:** 160.

WCJB-TV BPCT-19800124KF GRANTED: 12/3/1981



Circulation © 2008 Nielsen. Coverage based on Nielsen study.

GrandTotal	Cable TV Households	Non-cable TV Households	Total TV Households
Estimated Station Totals *	185,120	150,060	335,180
Average Weekly Circulation (2008)	98,255	34,546	132,801
Average Daily Circulation (2008)			75,536
Station OMA Total	Cable TV Households	Non-cable TV Households	Total TV Households
Estimated Station Totals *	76,390	34,670	111,060
Average Weekly Circulation (2008)	51,433	20,897	72,330
Average Daily Circulation (2008)			40,883
Other OMA Total	Cable TV Households	Non-cable TV Households	Total TV Households
Estimated Station Totals *	108,730	115,390	224,120
Average Weekly Circulation (2008)	46,822	13,649	60,471
Average Daily Circulation (2008)			34,653

*Estimated station totals are sums of the Nielsen TV and Cable TV household estimates for each county in which the station registers viewing of more than 5% as per the Nielsen Survey Methods.

WGFL
Ch. 53

Network Service: CBS.

Licensee: New Age Media of Gainesville License LLC, 46 Public Square, Wilkes-Barre, PA 18701.

Studio: 1703 NW 80th Blvd, Gainesville, FL 32606.

Mailing Address: 1703 NW 80th Blvd, Gainesville, FL 32606.

Phone: 352-332-1128. **Fax:** 352-332-1506.

E-mail: tsenter@mygainesville.tv

Web Site: <http://www.wgfl.com>

Technical Facilities: Channel No. 53 (704-710 MHz). Authorized power: 5000-kw max. visual, aural. Antenna: 912-ft above av. terrain, 915-ft. above ground, 1001-ft. above sea level.

Latitude	29°	37'	47"
Longitude	82°	34'	24"

Transmitter: 2.3-mi. SE of Newberry.

Note: Latitude and longitude coordinates shown are based on the North American Datum of 1927 (NAD 27) as currently required by the Mass Media Bureau of the FCC.

Ownership: New Age Media (Group Owner).

Began Operation: October 17, 1997. Sale to present owner by The PSC Liquidating Trust approved by FCC November 30, 2006. Competing sale to MM Licensing-Gainesville LLC dismissed by FCC January 23, 2007. Transfer of control to The PSC Liquidating Trust by Pegasus Communications Corp. approved by FCC April 19, 2005. Involuntary transfer of control to Pegasus Satellite Communications Inc., Debtor-In-Possession approved by FCC December 27, 2004. Sale to Pegasus Communications Corp. by Budd Broadcasting Co. Inc. approved by FCC November 25, 2003. Station has requested authority to cease analog operations in order to construct its post-transition facilities.

Represented (sales): Petry Television Inc.

Represented (legal): Leventhal, Senter & Lerman PLLC.

Represented (engineering): Kessler & Gehman Associates Inc.

Personnel:

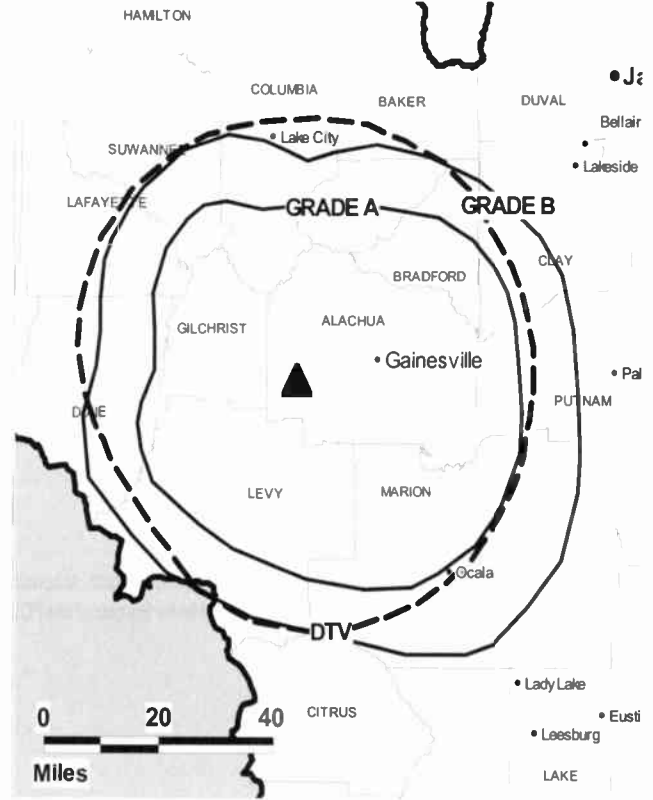
Todd Senter, General Manager & General Sales Manager.

Bill Evans, Local Sales Manager.

Nathan Mears, National Sales Manager.

Sandy Shores, National Sales Coordinator.

WGFL BMPCT-19960920KF GRANTED: 3/11/1997 NASSAU



© 2009 Warren Communications News

Terry Blakely, Chief Engineer.

Ann Bell, Business Manager.

Sue Edwards, Program & Creative Services Director.

Lisa Hemstreet, Creative Services Coordinator.

R. J. Manoni, Production Manager.

Amy Drew, Traffic Manager.

City of License: High Springs. **Station DMA:** Gainesville, FL. **Rank:** 160.

Nielsen Data: Not available.

WGFL-DT
Ch. 28

Network Service: MNT, CBS.

Licensee: New Age Media of Gainesville License LLC, 46 Public Square, Wilkes-Barre, PA 18701.

Studio: 1703 NW 80th Blvd, Gainesville, FL 32606.

Mailing Address: 1703 NW 80th Blvd, Gainesville, FL 32606.

Phone: 352-332-1128. **Fax:** 352-332-1506.

E-mail: tsenter@mygainesville.tv

Web Site: <http://www.wgfl.com>

Technical Facilities: Channel No. 28 (554-560 MHz). Authorized power: 168-kw max. visual, aural. Antenna: 869-ft above av. terrain, 856-ft. above ground, 942-ft. above sea level.

Latitude	29°	37'	47"
Longitude	82°	34'	24"

Note: Latitude and longitude coordinates shown are based on the North American Datum of 1927 (NAD 27) as currently required by the Mass Media Bureau of the FCC.

Ownership: New Age Media (Group Owner).

Began Operation: Station operating; no on-air date

Represented (sales): Petry Television Inc.

Represented (legal): Leventhal, Senter & Lerman PLLC.

Represented (engineering): du Treil, Lundin & Rackley Inc.

Personnel:

Todd Senter, General Manager & General Sales Manager.

Bill Evans, Local Sales Manager.

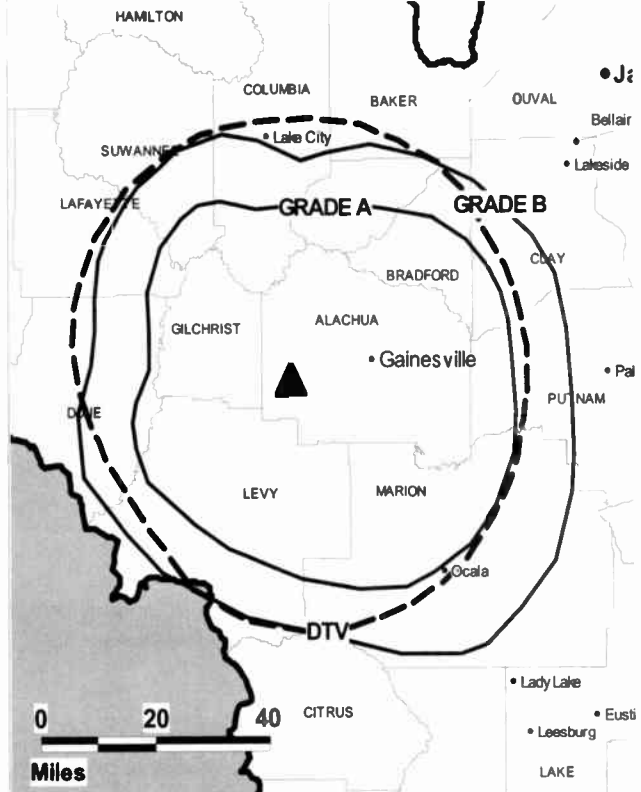
Nathan Mears, National Sales Manager.

Sandy Shores, National Sales Coordinator.

Terry Blakely, Chief Engineer.

Ann Bell, Business Manager.

WGFL-DT BMPCDT-20060616ABR GRANTED: 7/6/2006



© 2009 Warren Communications News

Sue Edwards, Program & Creative Services Manager.

Lisa Hemstreet, Creative Services Coordinator.

R. J. Manoni, Production Manager.

Amy Drew, Traffic Manager.

City of License: High Springs. **Station DMA:** Gainesville, FL. **Rank:** 160.

Nielsen Data: Not available.

WAMI-DT
Ch. 47

Network Service: TEL.

Licensee: Telefutura Miami LLC, 1999 Avenue of the Stars, Ste 3050, Los Angeles, CA 90067.

Studio: 8550 NW 33rd St, 4th Fl, Miami, FL 33122.

Mailing Address: 8550 NW 33rd St, 4th Fl, Miami, FL 33122.

Phone: 305-471-3946. **Fax:** 305-471-3959.

Technical Facilities: Channel No. 47 (668-674 MHz). Authorized power: 575-kw max. visual, aural. Antenna: 974-ft above av. terrain, 974-ft. above ground, 984-ft. above sea level.

Latitude	25°	59'	009"
Longitude	80°	11'	37"

Requests CP for change to 1000-kw max. visual; BPCDT-20060113ACR.

Transmitter: 210th St. & N.W. 3rd Ave.

Note: Latitude and longitude coordinates shown are based on the North American Datum of 1927 (NAD 27) as currently required by the Mass Media Bureau of the FCC.

Ownership: Univision Communications Inc. (Group Owner).

Began Operation: October 15, 2002. Standard Definition.

Represented (sates): Katz Media Group.

Represented (legal): Covington & Burling.

Represented (engineering): John F. X. Browne & Associates PC.

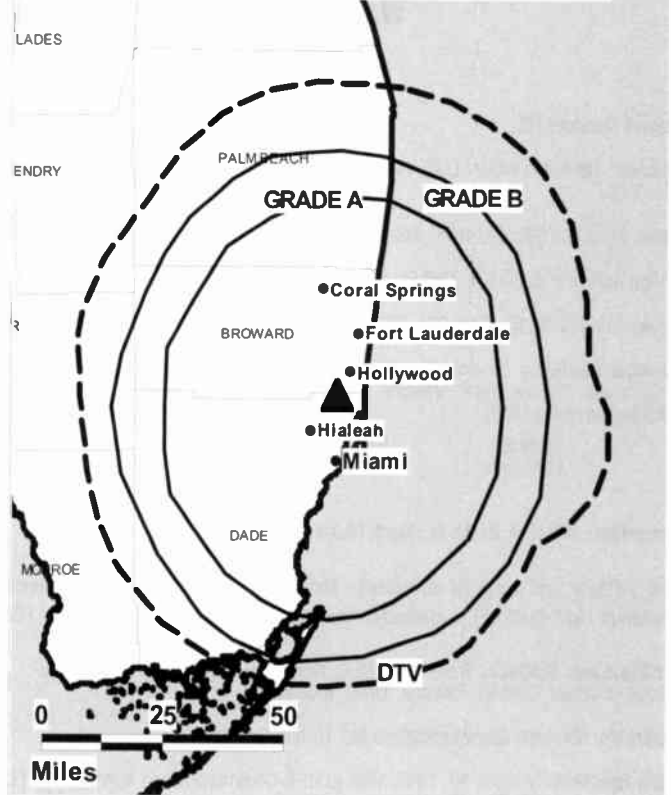
Personnel:

Luis Fernandez-Rocha, General Manager.

Teri Vila-Carballo, General Sales Manager.

Douglas Petersen, Chief Engineer.

WAMI-DT BPCDT-20060113ACR GRANTED: 7/7/2008



© 2009 Warren Communications News

Helga Silva, News Director.

City of License: Hollywood. **Station DMA:** Miami-Fort Lauderdale, FL. **Rank:** 16.

Nielsen Data: Not available.

WAMI-TV

Ch. 69

Network Service: TEL.

Licensee: Telefutura Miami LLC, 1999 Avenue of the Stars, Ste 3050, Los Angeles, CA 90067.

Studio: 8550 NW 33rd St, 4th Fl, Miami, FL 33122.

Mailing Address: 8550 NW 33rd St, 4th Fl, Miami, FL 33122.

Phone: 305-471-3946. **Fax:** 305-471-3959.

Technical Facilities: Channel No. 69 (800-806 MHz). Authorized power: 5000-kw max. visual, 500-kw aural. Antenna: 866-ft above av. terrain, 869-ft. above ground, 866-ft. above sea level.

Latitude 25° 57' 59"
Longitude 80° 12' 33"

Transmitter: 390 N.W. 210th St., North Miami.

Note: Latitude and longitude coordinates shown are based on the North American Datum of 1927 (NAD 27) as currently required by the Mass Media Bureau of the FCC.

Satellite Earth Stations: Transmitter NEC; Comtech, 7.2-meter C-band; Paracclipse, 5-meter C-band; Pinzone, Drake receivers.

Ownership: Univision Communications Inc. (Group Owner).

Began Operation: August 10, 1988. Sale to HSN Communications approved by FCC December 1, 1988. Transfer of control to USA Broadcasting Inc. approved by FCC September 30, 1992. Transfer of control to present owner by USA Broadcasting Inc. approved by FCC May 21, 2001. Transfer of control to Broadcasting Media Partners Inc. approved by FCC March 27, 2007.

Represented (sales): Katz Media Group.

Represented (legal): Covington & Burling.

Personnel:

Luis Fernandez-Rocha, General Manager.

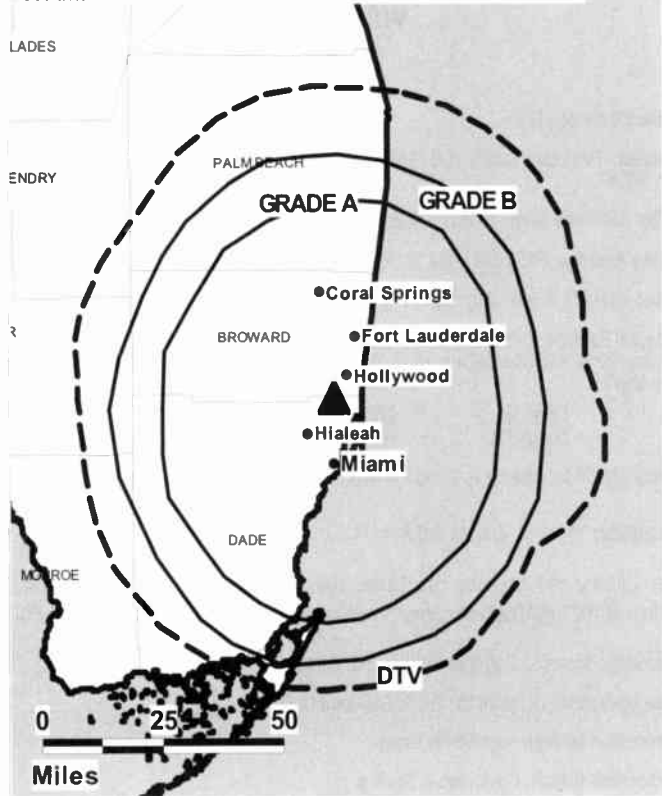
Teri Vila-Carballo, General Sales Manager.

Douglas Petersen, Chief Engineer.

Helga Silva, News Director.

City of License: Hollywood. **Station OMA:** Miami-Fort Lauderdale, FL. **Rank:** 16.

WAMI-TV BPCT-19960708KG GRANTED: 6/30/1998



© 2009 Warren Communications News

Circulation © 2008 Nielsen. Coverage based on Nielsen study.

GrandTotal	Cable TV Households	Non-cable TV Households	Total TV Households
Estimated Station Totals *	493,450	517,620	1,011,070
Average Weekly Circulation (2008)	92,275	64,250	156,525
Average Daily Circulation (2008)			72,453
Station DMA Total	Cable TV Households	Non-cable TV Households	Total TV Households
Estimated Station Totals *	493,450	517,620	1,011,070
Average Weekly Circulation (2008)	92,275	64,250	156,525
Average Daily Circulation (2008)			72,453

*Estimated station totals are sums of the Nielsen TV and Cable TV household estimates for each county in which the station registers viewing of more than 5% as per the Nielsen Survey Methods.

WAWS

Ch. 30

Network Service: FOX.

Licensee: Newport Television License LLC, 460 Nichols Rd., Ste 250, Kansas City, MO 64112.

Studio: 11700 Central Pkwy, Ste 2, Jacksonville, FL 32224.

Mailing Address: 11700 Central Pkwy, Ste 2, Jacksonville, FL 32224.

Phone: 904-642-3030. **Fax:** 904-642-5665.

E-mail: acarrigan@tvjaxfl.com

Web Site: <http://www.fox30online.com>

Technical Facilities: Channel No. 30 (566-572 MHz). Authorized power: 4000-kw max. visual, aural. Antenna: 1007-ft above av. terrain, 1014-ft. above ground, 1024-ft. above sea level.

Latitude 30° 16' 51"
Longitude 81° 34' 12"

Note: Latitude and longitude coordinates shown are based on the North American Datum of 1927 (NAD 27) as currently required by the Mass Media Bureau of the FCC.

Multichannel TV Sound: Stereo only.

Satellite Earth Stations: Transmitter Harris; Scientific-Atlanta, 7-meter C-band; Vertex, 4.5-meter Ku-band; Scientific-Atlanta, Omni, M/A-Com receivers.

Ownership: Newport Television LLC (Group Owner).

Began Operation: February 15, 1981. In move to comply with FCC's duopoly rules, assignment of station to The Station Trust LLC (Richard S. Rodin trustee) pends. Sale to present owner by Clear Channel Communications Inc. approved by FCC November 29, 2007. Sale to Clear Channel Communications Inc. by Malrite of Jacksonville Inc. approved by FCC August 30, 1989. Malrite of Jacksonville Inc. acquired station November 26, 1980.

Represented (sales): Katz Media Group.

Represented (legal): Covington & Burling.

Represented (engineering): Evans Associates.

Personnel:

Doug Crall, Engineering & Operations Director.

Dennis McDermott, Local Sales Manager.

Stan Davis, National Sales Director.

Gene Ross, News Director.

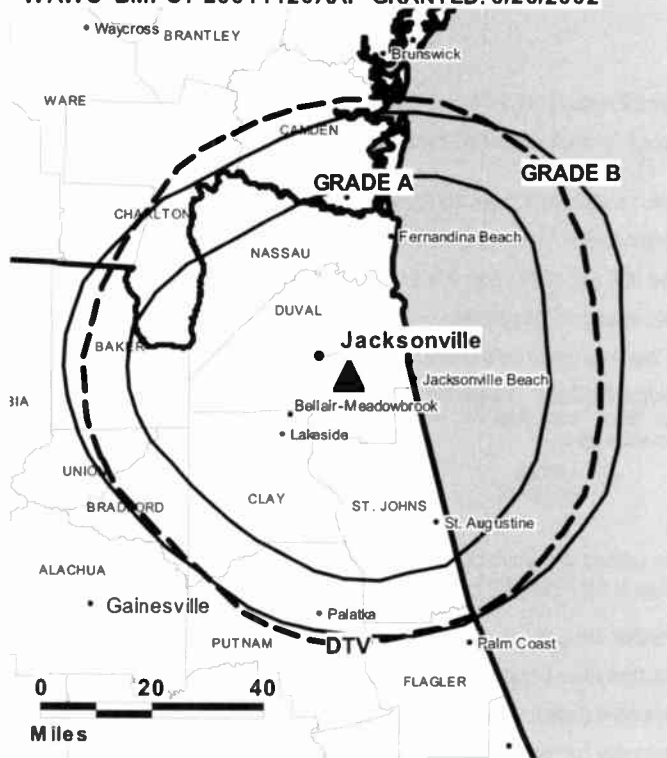
Martie Philpot, Business Manager.

Adrian West, Program Director.

Buffy Walsh, Promotions & Branding Director.

Tony Sotelo, Production Manager.

WAWS BMPCT-20011120AAF GRANTED: 6/26/2002



© 2009 Warren Communications News

Ann Carrigan, Sales Research Director.

Corrina Collins, Traffic Manager.

City of License: Jacksonville. **Station DMA:** Jacksonville, FL. **Rank:** 47.

Circulation © 2008 Nielsen. Coverage based on Nielsen study.

GrandTotal	Cable	Non-cable	Total
	TV Households	TV Households	TV Households
Estimated Station Totals *	408,960	229,870	638,830
Average Weekly Circulation (2008)	215,741	121,952	337,693
Average Daily Circulation (2008)			116,945

Station DMA Total	Cable	Non-cable	Total
	TV Households	TV Households	TV Households
Estimated Station Totals *	408,960	229,870	638,830
Average Weekly Circulation (2008)	215,741	121,952	337,693
Average Daily Circulation (2008)			116,945

*Estimated station totals are sums of the Nielsen TV and Cable TV household estimates for each county in which the station registers viewing of more than 5% as per the Nielsen Survey Methods.

WAWS-DT

Ch. 32

Network Service: MNT, FOX.

Licensee: Newport Television License LLC, 460 Nichols Rd, Ste 250, Kansas City, MO 64112.

Studio: 11700 Central Pkwy, Ste 2, Jacksonville, FL 32224.

Mailing Address: 11700 Central Pkwy, Ste 2, Jacksonville, FL 32224.

Phone: 904-642-3030. **Fax:** 904-642-5665.

E-mail: acarrigan@tvjaxfl.com

Web Site: <http://www.fox30online.com>

Technical Facilities: Channel No. 32 (578-584 MHz). Authorized power: 1000-kw max. visual, aural. Antenna: 955-ft above av. terrain, 961-ft. above ground, 971-ft. above sea level.

Latitude	30°	16'	51"
Longitude	81°	34'	12"

Note: Latitude and longitude coordinates shown are based on the North American Datum of 1927 (NAD 27) as currently required by the Mass Media Bureau of the FCC.

Ownership: Newport Television LLC (Group Owner).

Began Operation: October 29, 2002. Standard Definition.

Represented (legal): Covington & Burling.

Represented (sales): Katz Media Group.

Personnel:

Doug Crall, Engineering & Operations Director.

Dennis McDermott, Local Sales Manager.

Stan Davis, National Sales Director.

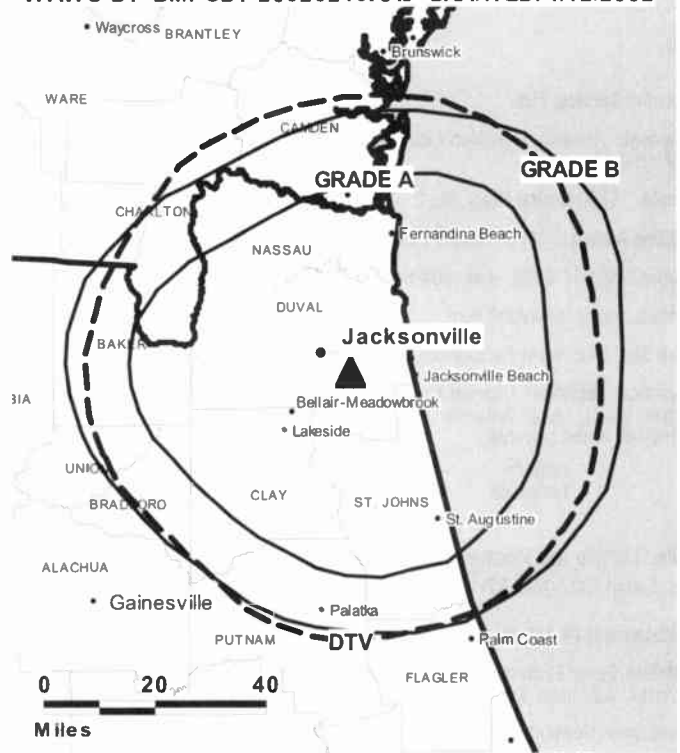
Gene Ross, News Director.

Martie Philpot, Business Manager.

Adrian West, Program Director.

Buffy Walsh, Promotion & Branding Director.

WAWS-DT BMPCDT-20020219AAJ GRANTED: 4/12/2002



© 2009 Warren Communications News

Tony Sotelo, Production Manager.

Ann Carrigan, Sales Research Director.

Corrina Collins, Traffic Manager.

City of License: Jacksonville. **Station DMA:** Jacksonville, FL. **Rank:** 47.

Nielsen Data: Not available.

WCWJ
Ch. 17

Network Service: CW.

Licensee: Media General Communications Holdings LLC, 333 E Franklin St, Richmond, VA 23219.

Studio: 9117 Hogan Rd., Jacksonville, FL 32216.

Mailing Address: 9117 Hogan Rd, Jacksonville, FL 32216.

Phone: 904-641-1700. **Fax:** 904-641-0306.

E-mail: ameyers@mycw17.com

Web Site: http://www.mycw17.com/

Technical Facilities: Channel No. 17 (488-494 MHz). Authorized power: 4680-kw max. visual, aural. Antenna: 997-ft above av. terrain, 978-ft. above ground, 1014-ft. above sea level.

Latitude 30° 16' 36"
Longitude 81° 33' 47"

Transmitter: 9117 Hogan Rd., Jacksonville.

Note: Latitude and longitude coordinates shown are based on the North American Datum of 1927 (NAD 27) as currently required by the Mass Media Bureau of the FCC.

Multichannel TV Sound: Stereo only.

Satellite Earth Stations: Transmitter Harris; Andrew, 6.1-meter C-band; ADM, 6.1-meter C-band; Andrew, 4.5-meter C-band; Vertex, 4.7-meter Ku-band; Standard Communications, M/A-Com, DX Engineering, Avantek receivers.

Ownership: Media General Inc. (Group Owner).

Began Operation: February 19, 1966. Sale to present owner by Ziff-Davis Broadcasting approved by FCC October 21, 1982 (Television Digest, Vol. 21:48; 22:8, 30).

Represented (sales): Harrington Righter & Parsons Inc. (HRP).

Represented (legal): Dow Lohnes PLLC.

Personnel:

Allyson Meyers, President & General Manager.

George Birnbaum, Operations Manager.

Mark Hefner, General Sales Manager.

Gray Soapes, Local Sales Manager.

Cheri Jacobs, National Sales Manager.

Mark Marshman, Engineering Supervisor.

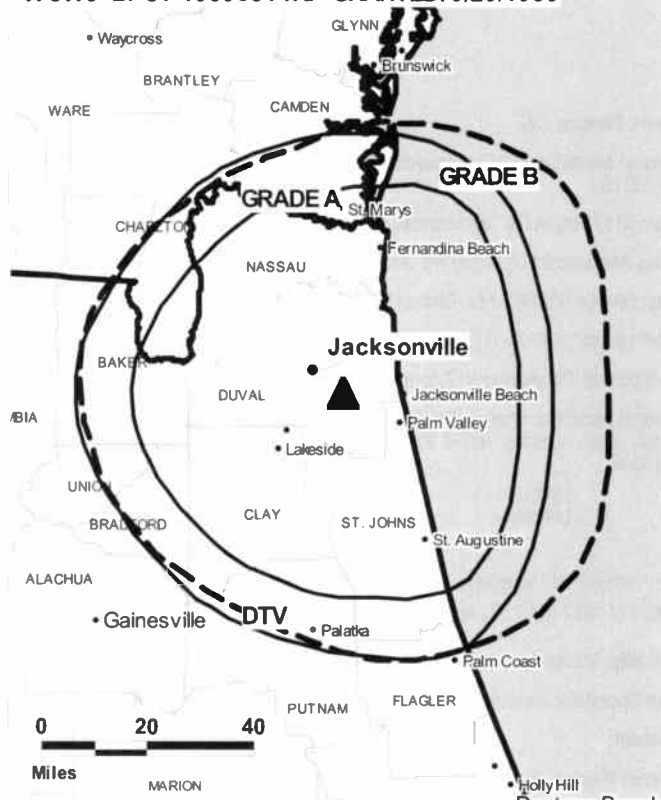
Tom Garris, Business Manager.

Cheri Hoch, Program Coordinator.

Jeff Halfon, Marketing Director.

Steve Christian, Promotion Producer.

WCWJ BPCT-19890814KF GRANTED: 9/29/1989



© 2009 Warren Communications News

Dave Hall, Production Supervisor.

Lisa Chambers, Research Director.

Jan Taylor, Traffic Manager.

City of License: Jacksonville. **Station DMA:** Jacksonville, FL. **Rank:** 47.

Circulation © 2008 Nielsen. Coverage based on Nielsen study.

GrandTotal	Cable TV Households	Non-cable TV Households	Total TV Households
Estimated Station Totals *	408,960	229,870	638,830
Average Weekly Circulation (2008)	106,841	70,004	176,845
Average Daily Circulation (2008)			59,882

Station DMA Total	Cable TV Households	Non-cable TV Households	Total TV Households
Estimated Station Totals *	408,960	229,870	638,830
Average Weekly Circulation (2008)	106,841	70,004	176,845
Average Daily Circulation (2008)			59,882

*Estimated station totals are sums of the Nielsen TV and Cable TV household estimates for each county in which the station registers viewing of more than 5% as per the Nielsen Survey Methods.

WCWJ-DT
Ch. 34

Network Service: CW.

Licensee: Media General Communications Holdings LLC, 333 E Franklin St, Richmond, VA 23219.

Studio: 9117 Hogan Rd., Jacksonville, FL 32216.

Mailing Address: 9117 Hogan Rd, Jacksonville, FL 32216.

Phone: 904-641-1700. **Fax:** 904-641-0306.

E-mail: ameyers@mycw17.com

Web Site: <http://www.mycw17.com/>

Technical Facilities: Channel No. 34 (590-596 MHz). Authorized power: 863-kw max. visual, aural. Antenna: 927-ft above av. terrain, 912-ft. above ground, 945-ft. above sea level.

Latitude	30°	16'	36"
Longitude	81°	33'	47"

Note: Latitude and longitude coordinates shown are based on the North American Datum of 1927 (NAD 27) as currently required by the Mass Media Bureau of the FCC.

Ownership: Media General Inc. (Group Owner).

Began Operation: January 29, 2002.

Personnel:

Allyson Meyers, President & General Manager.

George Birnbaum, Operations Manager.

Mark Hefner, General Sales Manager.

Gray Soapes, Local Sales Manager.

Cheri Jacobs, National Sales Manager.

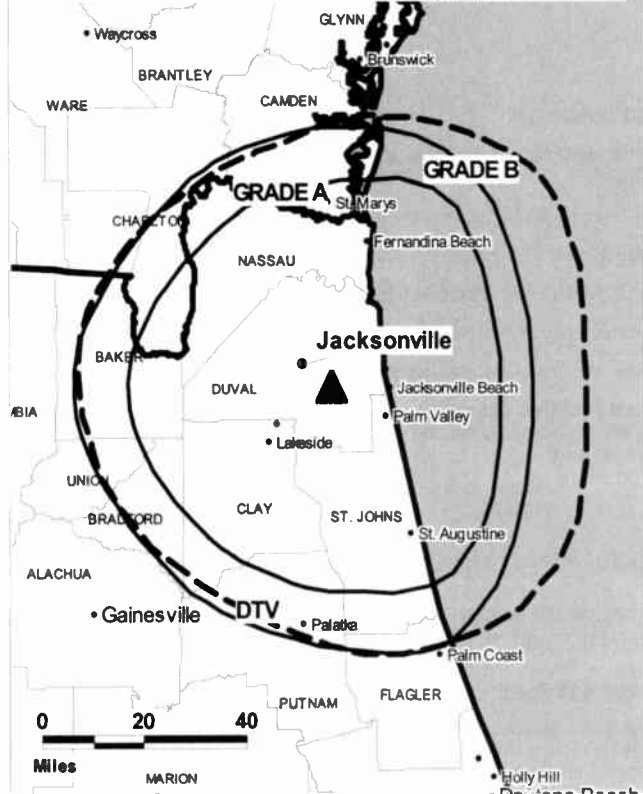
Mark Marshman, Engineering Supervisor.

Tom Garris, Business Manager.

Cheri Hoch, Program Coordinator.

Jeff Halfon, Marketing Director.

WCWJ-DT BMPCDT-20060307ACT GRANTED: 6/28/2006



© 2009 Warren Communications News

Steve Christian, Promotion Producer.

Dave Hall, Production Supervisor.

Lisa Chambers, Research Director.

Jan Taylor, Traffic Manager.

City of License: Jacksonville. **Station DMA:** Jacksonville, FL. **Rank:** 47.

Nielsen Data: Not available.

Florida — Jacksonville

WJXT Ch. 4

Network Service: IND.

Licensee: Post-Newsweek Stations, Florida Inc., PO Box 5270, Jacksonville, FL 32247.

Studio: 4 Broadcast Place, Jacksonville, FL 32207.

Mailing Address: PO Box 5270, Jacksonville, FL 32247.

Phone: 904-399-4000. **Fax:** 904-399-1828.

E-mail: jlowery@wjxt.com

Web Site: <http://www.news4jax.com>

Technical Facilities: Channel No. 4 (66-72 MHz). Authorized power: 100-kw visual, 20-kw aural. Antenna: 960-ft above av. terrain, 938-ft. above ground, 984-ft. above sea level.

Latitude	30°	16'	23"
Longitude	81°	33'	13"

Transmitter: 9830 Anders Blvd.

Note: Latitude and longitude coordinates shown are based on the North American Datum of 1927 (NAD 27) as currently required by the Mass Media Bureau of the FCC.

Multichannel TV Sound: Stereo only.

Satellite Earth Stations: Transmitter Harris; SatCom, 7-meter C-band; Scientific-Atlanta, 4.6-meter C-band; Microdyne, 5-meter Ku-band; Scientific-Atlanta, Microdyne, DX Engineering receivers.

SNG Mobile Dish: Andrew, 3.7-meter Ku-band.

Ownership: Post-Newsweek Stations Inc. (Group Owner).

Began Operation: September 15, 1949. Sale to present owner by Edward L. Norton, Frank King & Glenn Marshall Jr. approved by FCC January 1953 (Television Digest, Vol. 8:51; 9:1, 5).

Represented (sales): MMT Sales Inc.

Represented (legal): Covington & Burling.

Personnel:

John Rafferty, Vice President & General Manager.

Karen Gorman, Program & Station Manager.

Tina Schultz, Operations Manager.

Wayne Reid, General Sales Manager.

Tara Midkiff, Local Sales Manager.

Rick Mills, National Sales Manager.

Mo Ruddy-Baker, News Director.

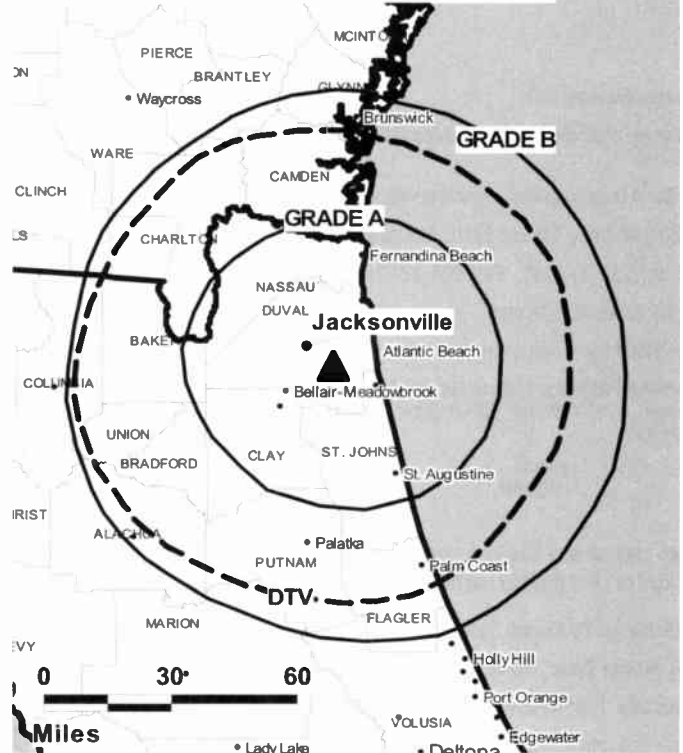
James Lowery, Chief Engineer.

Kim Parker, Business Affairs Director.

Mike Guerrieri, Promotion Director.

Nancy Tillman, Design & Production Director.

WJXT BPCT-19850222KF GRANTED: 4/18/1985



Tracey Gaffney, Community Service Director.

City of License: Jacksonville. **Station DMA:** Jacksonville, FL. **Rank:** 47.

Circulation © 2008 Nielsen. Coverage based on Nielsen study.

GrandTotal	Cable TV Households	Non-cable TV Households	Total TV Households
Estimated Station Totals *	488,670	263,180	751,850
Average Weekly Circulation (2008)	224,411	124,941	349,352
Average Daily Circulation (2008)			175,005
Station DMA Total	Cable TV Households	Non-cable TV Households	Total TV Households
Estimated Station Totals *	408,960	229,870	638,830
Average Weekly Circulation (2008)	213,432	123,076	336,508
Average Daily Circulation (2008)			170,970
Other DMA Total	Cable TV Households	Non-cable TV Households	Total TV Households
Estimated Station Totals *	79,710	33,310	113,020
Average Weekly Circulation (2008)	10,979	1,865	12,844
Average Daily Circulation (2008)			4,035

*Estimated station totals are sums of the Nielsen TV and Cable TV household estimates for each county in which the station registers viewing of more than 5% as per the Nielsen Survey Methods.

WJXT-DT
Ch. 42

Network Service: IND.

Licensee: Post-Newsweek Stations Florida Inc., 4 Broadcast Place, Jacksonville, FL 32207.

Studio: 4 Broadcast Place, Jacksonville, FL 32207.

Mailing Address: PO Box 5270, Jacksonville, FL 32247.

Phone: 904-399-4000. **Fax:** 904-399-1828.

E-mail: jlowery@wjxt.com

Web Site: http://www.news4jax.com

Technical Facilities: Channel No. 42 (638-644 MHz). Authorized power: 976-kw max. visual, aural. Antenna: 965-ft above av. terrain, 935-ft. above ground, 984-ft. above sea level.

Latitude	30°	16'	24"
Longitude	81°	33'	13"

Note: Latitude and longitude coordinates shown are based on the North American Datum of 1927 (NAD 27) as currently required by the Mass Media Bureau of the FCC.

Multichannel TV Sound: Stereo only.

SNG Mobile Dish: Frontline, 2.4-meter Ku-band.

Ownership: Post-Newsweek Stations Inc. (Group Owner).

Began Operation: April 15, 2002. High Definition.

Represented (sales): MMT Sales Inc.

Represented (legal): Covington & Burling.

Personnel:

John Rafferty, Vice President & General Manager.

Karen Gorman, Program & Station Manager.

Tina Schultz, Operations Manager.

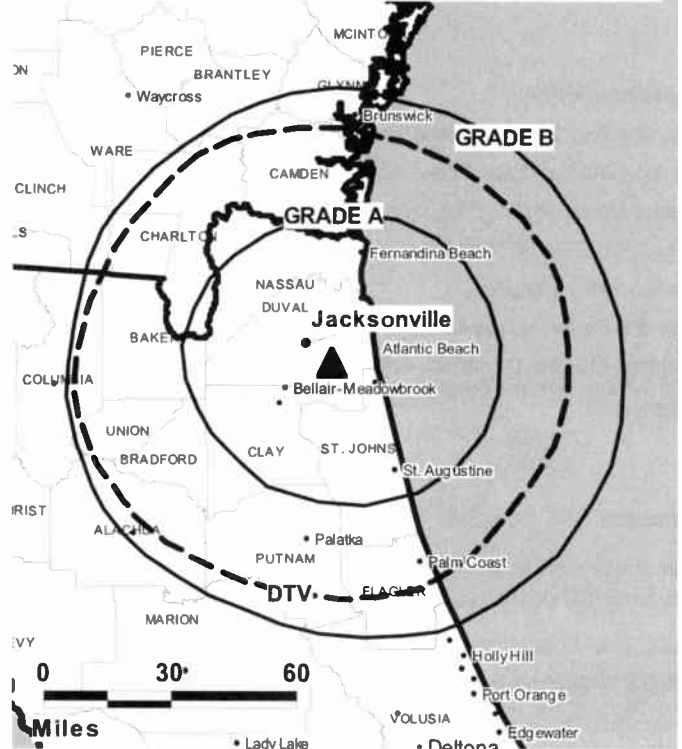
Wayne Reid, General Sales Manager.

Tara Midkiff, Local Sales Manager.

Rick Mills, National Sales Manager.

Mo Ruddy-Baker, News Director.

WJXT-DT BMPCDT-20011109ACA GRANTED: 12/14/2001



© 2009 Warren Communications News

James Lowery, Chief Engineer.

Kim Parker, Business Affairs Director.

Mike Guerrieri, Promotion Director.

Nancy Tillman, Design & Production Manager.

Tracey Gaffney, Community Service Director.

City of License: Jacksonville. **Station DMA:** Jacksonville, FL. **Rank:** 47.

Nielsen Data: Not available.

WTEV-DT
Ch. 19

Network Service: CBS.

Licensee: Newport Television License LLC, 460 Nichols Rd, Ste 250, Kansas City, MO 64112.

Studio: 11700 Central Pkwy, Ste 2, Jacksonville, FL 32224.

Mailing Address: 11700 Central Pkwy, Ste 2, Jacksonville, FL 32224.

Phone: 904-642-0400. **Fax:** 904-642-5665 (news).

E-mail: generalmanager@cbs47.com

Web Site: http://www.cbs47.com

Technical Facilities: Channel No. 19 (500-506 MHz). Authorized power: 30-kw max. visual, aural. Antenna: 935-ft above av. terrain, 837-ft. above ground, 1342-ft. above sea level.

Latitude	30°	16'	35"
Longitude	81°	33'	58"

Note: Latitude and longitude coordinates shown are based on the North American Datum of 1927 (NAD 27) as currently required by the Mass Media Bureau of the FCC.

Satellite Earth Station: Transmitter Harris; DH Satellite, 3.7-meter; Microdyne, Agile Omni receivers.

Ownership: Newport Television LLC (Group Owner).

Began Operation: October 29, 2002. High Definition.

Represented (legal): Covington & Burling.

Represented (sales): Katz Media Group.

Personnel:

Jeffrey Whitson, Vice President & General Manager.

Doug Crall, Engineering & Operations Director.

Jack Potter, Sales Director.

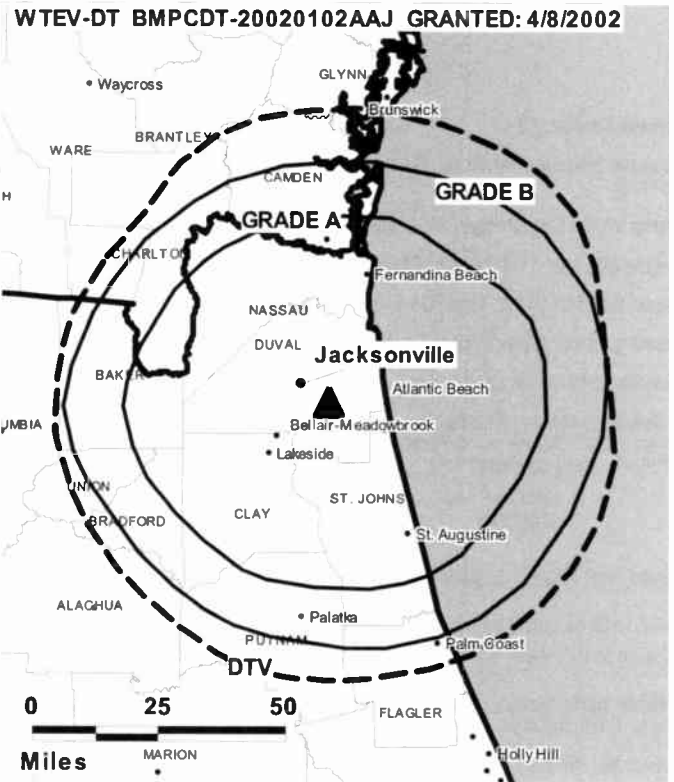
Brad Raney, Local Sales Manager.

Stan Davis, National Sales Manager.

Cora Jager, Business Manager.

Martie Philpot, Controller.

Adrian West, Program Director.



© 2009 Warren Communications News

Buffy Walsh, Promotions & Branding Director.

Tony Soltelo, Production Manager.

Ann Carrigan, Research Director.

Corrina Collins, Traffic Manager.

Gene Ross, News Director.

City of License: Jacksonville. **Station DMA:** Jacksonville, FL. **Rank:** 47.

Nielsen Data: Not available.

WTEV-TV

Ch. 47

Network Service: CBS.

Licensee: Newport Television License LLC, 460 Nichols Rd, Ste 250, Kansas City, MO 64112.

Studio: 11700 Central Pkwy, Ste 2, Jacksonville, FL 32224.

Mailing Address: 11700 Central Pkwy, Ste 2, Jacksonville, FL 32224.

Phone: 904-642-0400. **Fax:** 904-642-5665 (news).

E-mail: generalmanager@cbs47.com

Web Site: http://www.cbs47.com

Technical Facilities: Channel No. 47 (668-674 MHz). Authorized power: 5000-kw max. visual, 500-kw aural. Antenna: 981-ft above av. terrain, 974-ft. above ground, 1001-ft. above sea level.

Latitude 30° 16' 34"
Longitude 81° 33' 58"

Transmitter: Hogan Rd., Jacksonville.

Note: Latitude and longitude coordinates shown are based on the North American Datum of 1927 (NAD 27) as currently required by the Mass Media Bureau of the FCC.

Satellite Earth Station: Transmitter Harris; DH Satellite, 3.7-meter; Microdyne, Agile Omni receivers.

Ownership: Newport Television LLC (Group Owner).

Began Operation: August 1, 1980. Sale to High Plains Broadcasting Inc. (James H. Martin) pending. Sale to present owner by Clear Channel Communications Inc. approved by FCC November 29, 2007. Sale to Clear Channel Communications Inc. by MGA Broadcasting Co. Inc. approved by FCC March 31, 2000. Sale to MGA Broadcasting Co. Inc. by R.D.S. Broadcasting Inc. approved by FCC May 13, 1997. Sale to R.D.S. Broadcasting Inc. by Krypton Broadcasting Inc. approved by FCC August 15, 1995. Sale to Krypton Broadcasting of Jacksonville Inc. by North Florida 47 Inc. approved by FCC June 19, 1990. Sale to American Standard Leasing Corp. approved by FCC July 10, 1980, but never consummated.

Represented (sales): Katz Media Group.

Represented (legal): Covington & Burling.

Personnel:

Jeffrey Whitson, Vice President & General Manager.

Doug Crall, Engineering & Operations Director.

Jack Potter, Sales Director.

Brad Raney, Local Sales Manager.

Stan Davis, National Sales Manager.

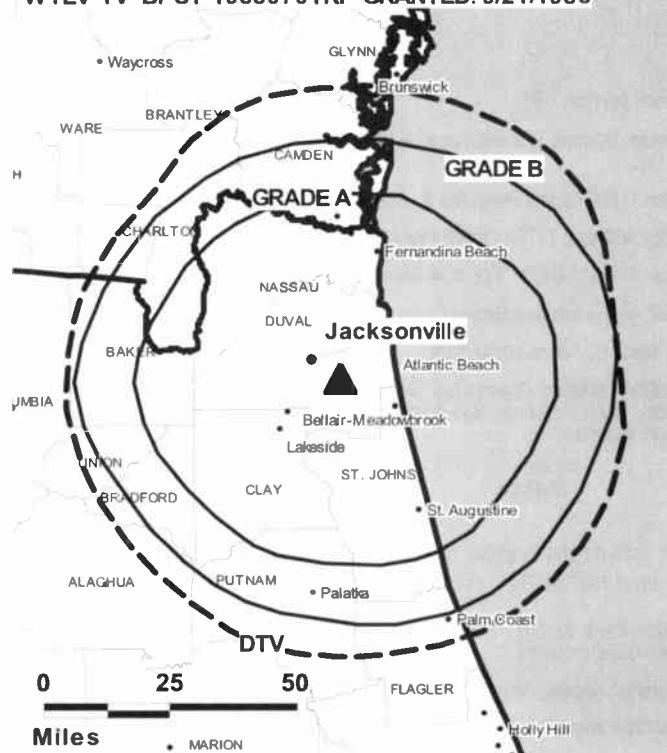
Martie Philpot, Controller.

Cora Jager, Business Manager.

Adrian West, Program Director.

Buffy Walsh, Promotions & Branding Director.

WTEV-TV BPCT-19880701KF GRANTED: 9/21/1988



© 2009 Warren Communications News

Tony Soltelo, Production Manager.

Ann Carrigan, Research Director.

Corrina Collins, Traffic Manager.

Gene Ross, News Director.

City of License: Jacksonville. **Station DMA:** Jacksonville, FL. **Rank:** 47.

Circulation © 2008 Nielsen. Coverage based on Nielsen study.

GrandTotal	Cable TV Households	Non-cable TV Households	Total TV Households
Estimated Station Totals *	408,960	229,870	638,830
Average Weekly Circulation (2008)	242,749	130,667	373,416
Average Daily Circulation (2008)			167,075

Station DMA Total	Cable TV Households	Non-cable TV Households	Total TV Households
Estimated Station Totals *	408,960	229,870	638,830
Average Weekly Circulation (2008)	242,749	130,667	373,416
Average Daily Circulation (2008)			167,075

*Estimated station totals are sums of the Nielsen TV and Cable TV household estimates for each county in which the station registers viewing of more than 5% as per the Nielsen Survey Methods.

WTLV
Ch. 12

Network Service: NBC.

Licensee: Multimedia Holdings Corp., 7950 Jones Branch Dr, c/o Gannett Co., McLean, VA 22102.

Studio: 1070 E. Adams St., Jacksonville, FL 32202.

Mailing Address: 1070 E. Adams St., Jacksonville, FL 32202.

Phone: 904-354-1212. **Fax:** 904-354-3299.

E-mail: ktonning@firstcoastnews.com

Web Site: http://www.firstcoastnews.com

Technical Facilities: Channel No. 12 (204-210 MHz). Authorized power: 316-kw visual, 60-kw aural. Antenna: 970-ft above av. terrain, 999-ft. above ground, 1049-ft. above sea level.

Latitude 30° 16' 23"
Longitude 81° 33' 13"

Transmitter: 9830 Anders Blvd.

Note: Latitude and longitude coordinates shown are based on the North American Datum of 1927 (NAD 27) as currently required by the Mass Media Bureau of the FCC.

Multichannel TV Sound: Stereo only.

Satellite Earth Stations: Andrew, 7-meter; Satcom Technologies, 9.2-meter; Vertex, 3.6-meter; Vertex, 4.5-meter; Andrew, 4.5-meter; Scientific-Atlanta, M/A-Com, Avcom, Avantek receivers.

SNG Mobile Dish: Andrew, 2.4-meter Ku-band.

Ownership: Gannett Co. Inc. (Group Owner).

Began Operation: September 1, 1957. Interim operating authority for Ch. 12 was approved by January 9, 1969; operation by Ch. 12 of Jacksonville began April 1, 1969. Transfer of control to Harte-Hanks Newspapers approved by FCC March 27, 1975 (Television Digest, Vol. 14:34; 15:7). Sale to Gannett Co. Inc. by Harte-Hanks approved by FCC January 22, 1988 (Vol. 27:49; 28:6).

Represented (sales): Blair Television.

Represented (legal): Wiley Rein LLP.

Represented (engineering): Lohnes & Culver.

Personnel:

Kenneth Toning, President & General Manager.

Bonnie Solloway, Vice President, Programming & Marketing.

Jess Sessoms, General Sales Manager.

Lou Schottelkotte, Local Sales Manager.

Sam Foley, National Sales Manager.

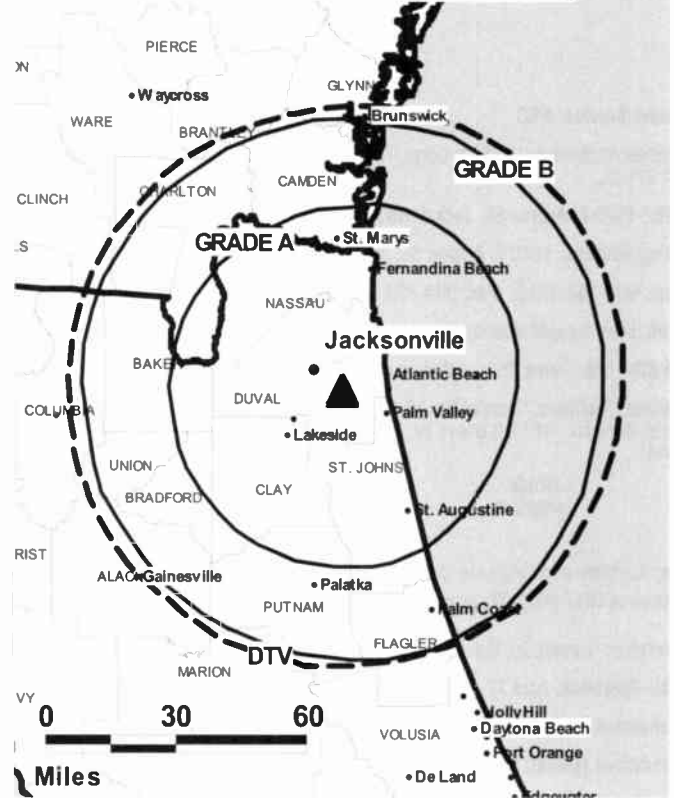
Marty VanHousen, News Director.

Bishop Ellison, Engineering Director.

Rhonda McVey, Business Manager.

Linda Mock, Systems & Research Manager.

WTLV BMPCT-19850307KE GRANTED: 4/18/1985



© 2009 Warren Communications News

Glenn Sebold, Creative Services Director.

City of License: Jacksonville. **Station DMA:** Jacksonville, FL. **Rank:** 47.

Circulation © 2008 Nielsen. Coverage based on Nielsen study.

GrandTotal	Cable TV Households	Non-cable TV Households	Total TV Households
Estimated Station Totals *	411,920	251,690	663,610
Average Weekly Circulation (2008)	266,842	142,317	409,159
Average Daily Circulation (2008)			206,185

Station DMA Total	Cable TV Households	Non-cable TV Households	Total TV Households
Estimated Station Totals *	408,960	229,870	638,830
Average Weekly Circulation (2008)	265,992	141,182	407,174
Average Daily Circulation (2008)			205,998

Other DMA Total	Cable TV Households	Non-cable TV Households	Total TV Households
Estimated Station Totals *	2,960	21,820	24,780
Average Weekly Circulation (2008)	850	1,135	1,985
Average Daily Circulation (2008)			187

*Estimated station totals are sums of the Nielsen TV and Cable TV household estimates for each county in which the station registers viewing of more than 5% as per the Nielsen Survey Methods.

WTLV-DT

Ch. 13

Network Service: NBC.

Licensee: Multimedia Holdings Corp., 7550 Jones Branch Dr, c/o Gannett Co., McLean, VA 22102.

Studio: 1070 E. Adams St., Jacksonville, FL 32202.

Mailing Address: 1070 E. Adams St., Jacksonville, FL 32202.

Phone: 904-354-1212. **Fax:** 904-354-3299.

E-mail: ktonning@firstcoastnews.com

Web Site: <http://www.firstcoastnews.com>

Technical Facilities: Channel No. 13 (210-216 MHz). Authorized power: 25-kw visual, aural. Antenna: 1017-ft above av. terrain, 986-ft. above ground, 1036-ft. above sea level.

Latitude	30°	16'	24"
Longitude	81°	33'	13"

Note: Latitude and longitude coordinates shown are based on the North American Datum of 1927 (NAD 27) as currently required by the Mass Media Bureau of the FCC.

Ownership: Gannett Co. Inc. (Group Owner).

Began Operation: April 17, 2000. Standard Definition.

Represented (legal): Dow Lohnes PLLC.

Represented (sales): Blair Television.

Personnel:

Kenneth Tanning, President & General Manager.

Bonnie Solloway, Vice President, Programming & Marketing.

Jess Sessoms, General Sales Manager.

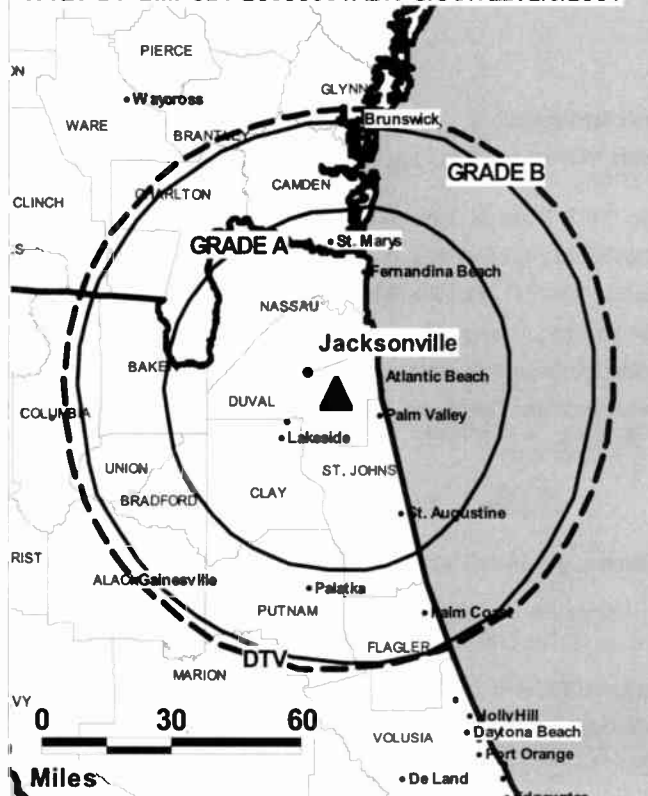
Lou Schottelkotte, Local Sales Manager.

Sam Foley, National Sales Manager.

Marty VanHousen, News Director.

Bishop Ellison, Engineering Director.

WTLV-DT BPCDT-20000501ADK GRANTED: 2/5/2001



© 2009 Warren Communications News

Rhonda McVey, Business Manager.

Linda Mock, Systems & Research Manager.

Glenn Sebold, Creative Services Director.

City of License: Jacksonville. **Station DMA:** Jacksonville, FL. **Rank:** 47.

Nielsen Data: Not available.

WGEN-DT
Ch. 12

Network Service: IND.

Licensee: Mapale LLC, 2099 Pennsylvania Ave. NW, Suite 100, c/o Charles R. Naftain, Holland & Knight LLP, Washington, DC 20006-6801.

Studio: 7321 NW 75th St, Miami, FL 33166.

Sales Office: 2100 Coral Way, Ste 602, Coral Gables, FL 33145.

Mailing Address: 7321 NW 75th St, Miami, FL 33166.

Phone: 352-860-2544. **Fax:** 305-860-5975.

E-mail: vvillar@wgentv.com; irodriguez@wgentv.com

Web Site: <http://www.wgentv.com>

Technical Facilities: Channel No. 12 (204-210 MHz). Authorized power: 0.206-kw visual, aural. Antenna: 183-ft above av. terrain, 172-ft. above ground, 183-ft. above sea level.

Latitude	24°	33'	18"
Longitude	81°	48'	05"

Holds CP for change to channel number 8, 7-kw visual; BPCDT-20080520AAQ.

Note: Latitude and longitude coordinates shown are based on the North American Datum of 1927 (NAD 27) as currently required by the Mass Media Bureau of the FCC.

Ownership: Cumbia Entertainment LLC.

Began Operation: Operational; no on-air date. Station plans to broadcast digitally on its analog channel allotment.

Represented (legal): Holland & Knight LLP.

Personnel:

Roberto Vizcon, General Manager & General Sales Manager.

Olga Echeverri, Station Manager.

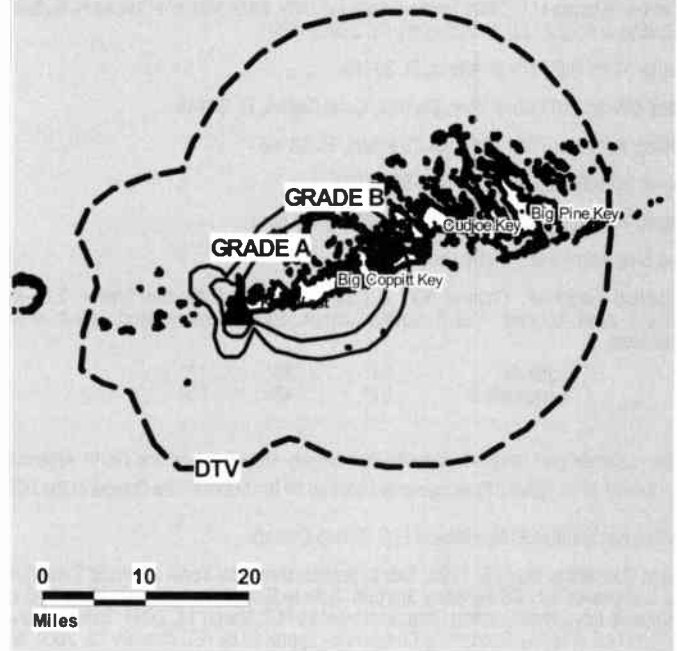
Anna Figueroa, Vice President, Sales.

Alina deVerona, National Sales Manager.

Ivon Rodriguez, Marketing Director.

Javier Olave, Chief Engineer.

WGEN-DT BPCDT-20080520AAQ GRANTED: 5/21/2008



© 2009 Warren Communications News

Andres Uribe, Station & Programming Manager.

Sonia Portas, Traffic Manager.

Vanessa Villar, Office Manager.

City of License: Key West. **Station OMA:** Miami-Fort Lauderdale, FL. **Rank:** 16.

Nielsen Data: Not available.

WGEN-TV
Ch. 8

Network Service: IND.

Licensee: Mapale LLC, 2099 Pennsylvania Ave. NW, Suite 100, c/o Charles R. Naftalin, Holland & Knight LLP, Washington, DC 20006-6801.

Studio: 7321 NW 75th St, Miami, FL 33166.

Sales Office: 2100 Coral Way, Ste 602, Coral Gables, FL 33145.

Mailing Address: 7321 NW 75th St, Miami, FL 33166.

Phone: 305-860-2544. **Fax:** 305-860-5975.

E-mail: vvillar@wgentv.com; irodriguez@wgentv.com

Web Site: <http://www.wgentv.com>

Technical Facilities: Channel No. 8 (180-186 MHz). Authorized power: 2.65-kw visual, aural. Antenna: 179-ft above av. terrain, 168-ft. above ground, 183-ft. above sea level.

Latitude	24°	33'	18"
Longitude	81°	48'	05"

Note: Latitude and longitude coordinates shown are based on the North American Datum of 1927 (NAD 27) as currently required by the Mass Media Bureau of the FCC.

Ownership: Cumbia Entertainment LLC (Group Owner).

Began Operation: May 26, 1996. Sale to present owner by Sonia Licensed Subsidiary LLC approved by FCC February 3, 2006. Sale to Sonia Licensed Subsidiary LLC by Hispanic Keys Broadcasting Corp. approved by FCC March 11, 2004. Sale to Azteca Miami LLC (Pappas Telecasting Companies) approved by FCC January 12, 2001, but never consummated. Sale to Florida Keys Educational Broadcasters Inc. dismissed by FCC February 13, 1995.

Represented (legal): Holland & Knight LLP.

Represented (engineering): Kessler & Gehman Associates Inc.

Personnel:

Roberto Vizcon, General Manager & General Sales Manager.

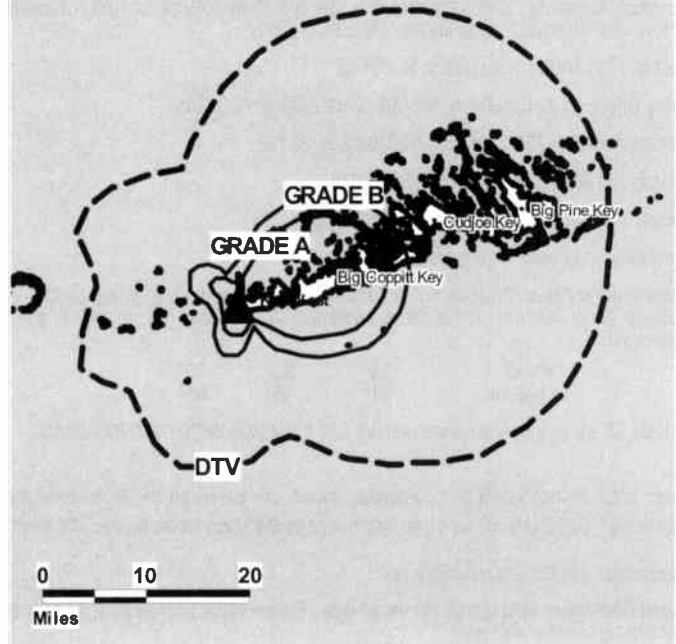
Olga Echeverri, Station Manager.

Anna Figueroa, Vice President, Sales.

Alina deVerona, National Sales Manager.

Ivon Rodriguez, Marketing Director.

WGEN-TV BPCT-20040505AAW GRANTED: 1/28/2005



© 2009 Warren Communications News

Javier Olave, Chief Engineer.

Andres Uribe, Station & Programming Manager.

Sonia Portas, Traffic Manager.

Vanessa Villar, Office Manager.

City of License: Key West. **Station DMA:** Miami-Fort Lauderdale, FL. **Rank:** 16.

Nielsen Data: Not available.

WSBS-DT
Ch. 3

Network Service: IND.

Licensee: WDLP Licensing Inc., 2601 S. Bayshore Dr., Penthouse 2, Coconut Grove, FL 33133.

Studio: 527 Southard St, Key West, FL 33040.

Mailing Address: 527 Southard St, Key West, FL 33040.

Phone: 305-296-4969; 305-644-4800.

E-mail: info@mega.tv

Web Site: http://www.mega.tv

Technical Facilities: Channel No. 3 (60-66 MHz). Authorized power: 1-kw visual, aural. Antenna: 177-ft above av. terrain, 167-ft. above ground, 177-ft. above sea level.

Latitude	24°	33'	18"
Longitude	81°	48'	07"

Note: Latitude and longitude coordinates shown are based on the North American Datum of 1927 (NAD 27) as currently required by the Mass Media Bureau of the FCC.

Ownership: Spanish Broadcasting System Inc. (Group Owner).

Began Operation: Station operating; no on-air date

Represented (legal): Kaye Scholer LLP.

Personnel:


Penny Drucker, Chief Executive Officer.

Oscar Ibarra, General Manager.

David Drucker, Business Manager.

City of License: Key West. **Station DMA:** Miami-Fort Lauderdale, FL. **Rank:** 16.

WSBS-DT BPCDT-20080620AAG GRANTED: 8/20/2008



© 2009 Warren Communications News

Nielsen Data: Not available.

WSBS-TV

Ch. 22

Network Service: IND.

Licensee: WDLP Licensing Inc., 2601 S. Bayshore Dr., Penthouse 2, Coconut Grove, FL 33133.

Studio: 527 Southard St., Key West, FL 33040.

Mailing Address: 527 Southard St., Key West, FL 33040.

Phone: 305-296-4969; 305-644-4800. **Fax:** 305-296-1669.

E-mail: info@mega.tv

Web Site: http://www.mega.tv

Technical Facilities: Channel No. 22 (518-524 MHz). Authorized power: 519-kw max. visual, aural. Antenna: 203-ft above av. terrain, 187-ft. above ground, 203-ft. above sea level.

Latitude	24°	33'	18"
Longitude	81°	48'	07"

Transmitter: 527 Southard St., Key West.

Note: Latitude and longitude coordinates shown are based on the North American Datum of 1927 (NAD 27) as currently required by the Mass Media Bureau of the FCC.

LMA: Local marketing agreement with WFOR-TV (C), Miami.

Ownership: Spanish Broadcasting System Inc. (Group Owner).

Began Operation: June 15, 1993. Sale to present owner by WDLP Broadcasting Co. LLC approved by FCC October 26, 2005, but not yet consummated. Sale to WDLP Broadcasting Co. LLC by WEYS Television Corp. approved by FCC January 15, 2003. Proposed sale from WEYS Television Corp. to Televerde Communications LP was dismissed by FCC May 14, 1998.

Represented (legal): Kaye Scholer LLP.

Personnel:

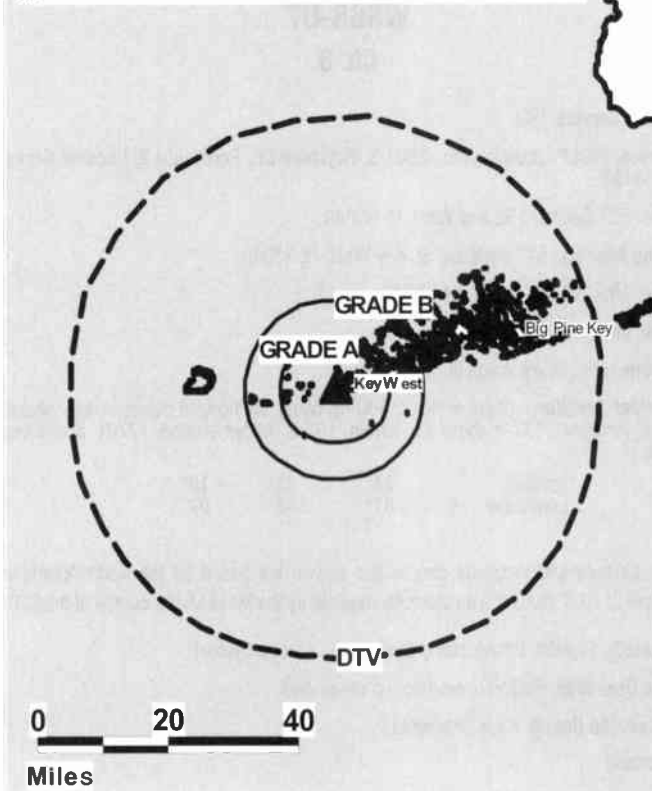
Penny Drucker, Chief Executive Officer

Oscar Ibarra, General Manager.

David Drucker, Business Manager.

City of License: Key West. **Station DMA:** Miami-Fort Lauderdale, FL. **Rank:** 16.

WSBS-TV BPCT-198703319K GRANTED: 1/20/1988



© 2009 Warren Communications News

Circulation © 2008 Nielsen. Coverage based on Nielsen study.

GrandTotal	Cable TV Households	Non-cable TV Households	Total TV Households
Estimated Station Totals *	493,450	313,260	806,710
Average Weekly Circulation (2008)	84,380	34,772	119,152
Average Daily Circulation (2008)			57,276
Station DMA Total	Cable TV Households	Non-cable TV Households	Total TV Households
Estimated Station Totals *	493,450	313,260	806,710
Average Weekly Circulation (2008)	84,380	34,772	119,152
Average Daily Circulation (2008)			57,276

*Estimated station totals are sums of the Nielsen TV and Cable TV household estimates for each county in which the station registers viewing of more than 5% as per the Nielsen Survey Methods.

WPXP
Ch. 67

Network Service: ION.

Licensee: Paxson West Palm Beach License Inc., 601 Clearwater Park Rd., West Palm Beach, FL 33401-6233.

Studio: 13801 NW 14th St, Sunrise, FL 33323.

Mailing Address: 13801 NW 14th St, Sunrise, FL 33323.

Phone: 954-703-1920. **Fax:** 954-858-1848.

E-mail: josephkoker@ionmedia.com

Web Site: http://www.ionmedia.com

Technical Facilities: Channel No. 67 (788-794 MHz). Authorized power: 400-kw max. visual, aural. Antenna: 420-ft above av. terrain, 411-ft. above ground, 429-ft. above sea level.

Latitude 26° 45' 47"
Longitude 80° 12' 19"

Transmitter: S of Canal Rd., 0.7-mi. E of Acreage Subdivision, West Palm Beach.

Note: Latitude and longitude coordinates shown are based on the North American Datum of 1927 (NAD 27) as currently required by the Mass Media Bureau of the FCC.

LMA: Local marketing agreement with WPTV (N), West Palm Beach.

Ownership: ION Media Networks Inc. (Group Owner).

Began Operation: August 30, 1999. Transfer of control by Betti D. Lidsky to Paxson Communications Corp. approved by FCC May 26, 1998. Paxson Communications Corp. became ION Media Networks Inc. on June 26, 2006. Transfer of control by ION Media Networks Inc. from Paxson Management Corp. & Lowell W. Paxson to CIG Media LLC approved by FCC December 31, 2007.

Represented (legal): Dow Lohnes PLLC.

Represented (engineering): Lohnes & Culver.

Personnel:

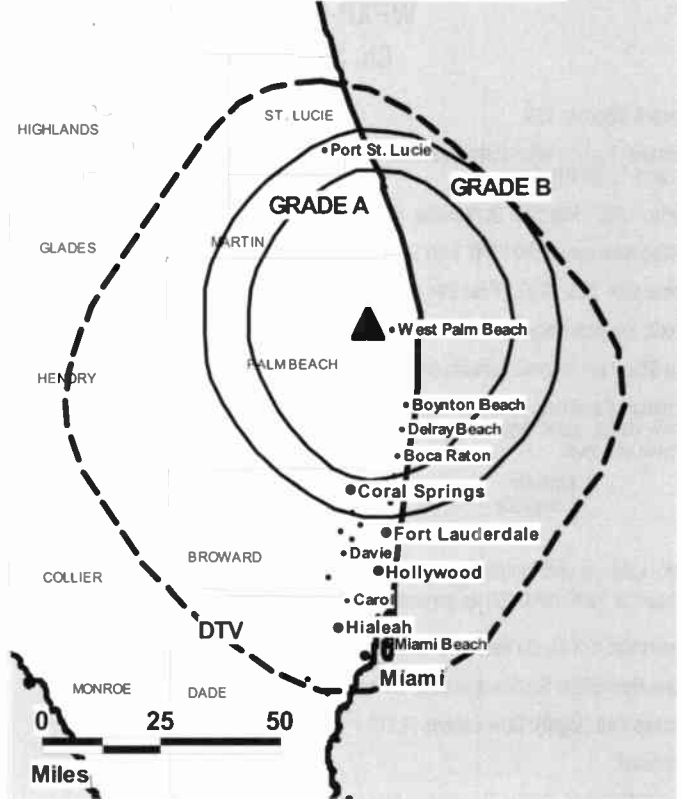
Faye Williams, Station Operations Manager.

Frank Tenore, Regional Account Manager.

City of License: Lake Worth. **Station DMA:** West Palm Beach-Fort Pierce, FL.

Rank: 38.

WPXP BMPCT-19980210KE GRANTED: 3/3/1998



© 2009 Warren Communications News

Circulation © 2008 Nielsen. Coverage based on Nielsen study.

GrandTotal	Cable TV Households	Non-cable TV Households	Total TV Households
Estimated Station Totals *	370,390	0	370,390
Average Weekly Circulation (2008)	22,618	0	22,618
Average Daily Circulation (2008)			5,199

Station DMA Total	Cable TV Households	Non-cable TV Households	Total TV Households
Estimated Station Totals *	370,390	0	370,390
Average Weekly Circulation (2008)	22,618	0	22,618
Average Daily Circulation (2008)			5,199

*Estimated station totals are sums of the Nielsen TV and Cable TV household estimates for each county in which the station registers viewing of more than 5% as per the Nielsen Survey Methods.

Florida — Lake Worth

WPXP-DT

Ch. 36

Network Service: ION.

Licensee: Paxson West Palm Beach License Inc., 601 Clearwater Park Rd., West Palm Beach, FL 33401-6233.

Studio: 13801 NW 14th St, Sunrise, FL 33323.

Mailing Address: 13801 NW 14th St, Sunrise, FL 33323.

Phone: 954-703-1920. **Fax:** 954-858-1848.

E-mail: josephkoker@ionmedia.com

Web Site: <http://www.ionmedia.com>

Technical Facilities: Channel No. 36 (602-608 MHz). Authorized power: 1000-kw max. visual, aural. Antenna: 1263-ft above av. terrain, 1262-ft. above ground, 18-ft. above sea level.

Latitude	26°	35'	20"
Longitude	80°	12'	44"

Note: Latitude and longitude coordinates shown are based on the North American Datum of 1927 (NAD 27) as currently required by the Mass Media Bureau of the FCC.

Ownership: ION Media Networks Inc. (Group Owner).

Began Operation: Station operating; no on-air date

Represented (legal): Dow Lohnes PLLC.

Personnel:

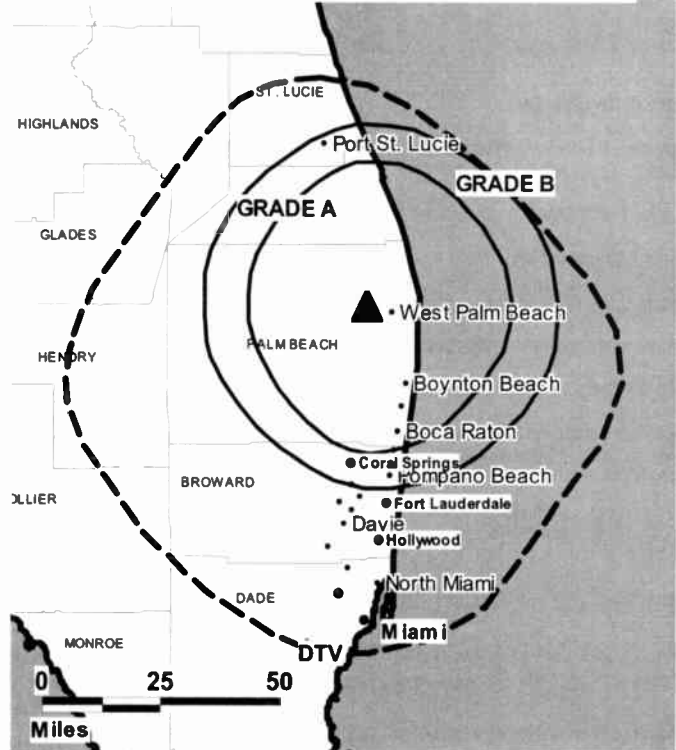
Faye Williams, Station Operations Manager.

Frank Tenore, Regional Account Manager.

City of License: Lake Worth. **Station DMA:** West Palm Beach-Fort Pierce, FL.

Rank: 38.

WPXP-DT B MPCDT-20020501AAH GRANTED: 4/9/2003



© 2009 Warren Communications News

Nielsen Data: Not available.

WMOR-DT

Ch. 19

Network Service: IND.

Licensee: WMOR-TV Co., 7201 E Hillsborough Ave, Tampa, FL 33610.

Studio: 7201 E Hillsborough Ave, Tampa, FL 33610-4126.

Mailing Address: 7201 E Hillsborough Ave, Tampa, FL 33610-4126.

Phone: 813-626-3232. **Fax:** 813-626-1961.

E-mail: dlawrence@hearst.com

Web Site: <http://www.moretv32.com>

Technical Facilities: Channel No. 19 (500-506 MHz). Authorized power: 1000-kw max. visual, aural. Antenna: 1503-ft above av. terrain, 1496-ft. above ground, 1573-ft. above sea level.

Latitude	27°	49'	10"
Longitude	82°	15'	39"

Note: Latitude and longitude coordinates shown are based on the North American Datum of 1927 (NAD 27) as currently required by the Mass Media Bureau of the FCC.

Ownership: Hearst Broadcasting (Group Owner).

Began Operation: January 1, 2003. Standard Definition.

Personnel:

Ken Lucas, Vice President & General Manager.

Roy Tym, General & National Sales Manager.

Pam Barber, Local Sales Manager.

Gary Blais, Chief Engineer.

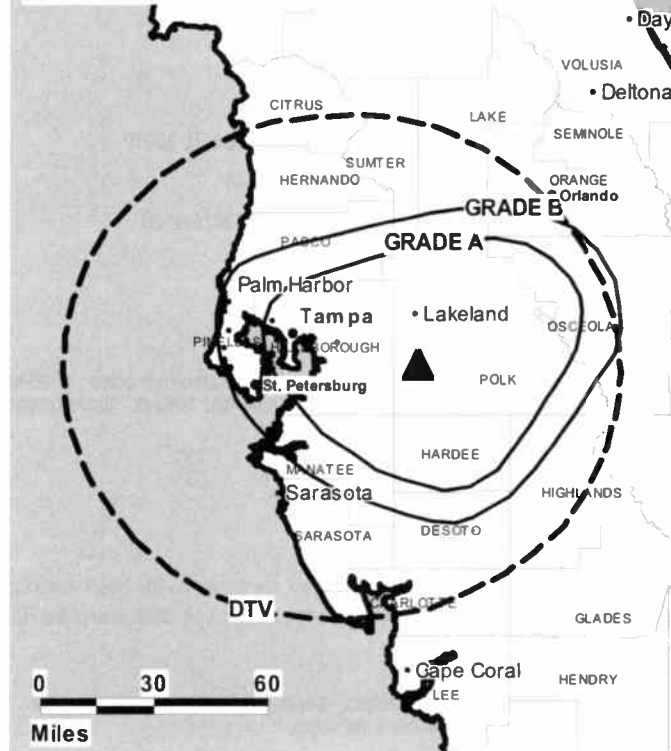
Joseph Pauly, Program Manager.

Dave Lawrence, Programming & Promotions Director.

Darren Enders, Controller.

Marilyn Hernandez, Traffic Manager.

WMOR-DT BPCDT-19991101AEU GRANTED: 2/23/2001



© 2009 Warren Communications News

City of License: Lakeland. **Station DMA:** Tampa-St. Petersburg (Sarasota), FL.

Rank: 13.

Nielsen Oata: Not available.

WMOR-TV
Ch. 32

Network Service: IND.

Licensee: WMOR-TV Co., 7201 E Hillsborough Ave, Tampa, FL 33610.

Studio: 7201 E Hillsborough Ave, Tampa, FL 33610-4126.

Mailing Address: 7201 E Hillsborough Ave, Tampa, FL 33610-4126.

Phone: 813-626-3232. **Fax:** 813-626-1961.

E-mail: dlawrence@hearst.com

Web Site: http://www.moretv32.com

Technical Facilities: Channel No. 32 (578-584 MHz). Authorized power: 5000-kw max. visual, aural. Antenna: 1086-ft above av. terrain, 1062-ft. above ground, 1217-ft. above sea level.

Latitude 27° 50' 15"
Longitude 81° 56' 53"

Transmitter: 0.4-mi. SSW of Pebbledale.

Note: Latitude and longitude coordinates shown are based on the North American Datum of 1927 (NAD 27) as currently required by the Mass Media Bureau of the FCC.

Multichannel TV Sound: Stereo only.

Satellite Earth Stations: Scientific-Atlanta, 3-meter C-band; Comtech, 5-meter KC-band; Standard Communications receivers.

Ownership: Hearst Broadcasting (Group Owner).

Began Operation: April 24, 1986.

Personnel:

Kenneth Lucas, Vice President & General Manager.

Roy Tym, General & National Sales Manager.

Pam Barber, Local Sales Manager.

Gary Blais, Chief Engineer.

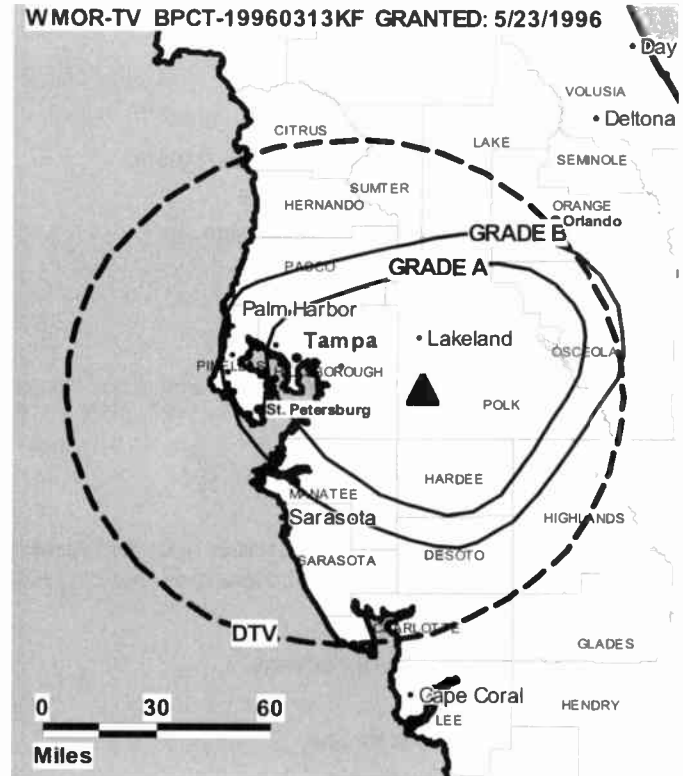
Darren Enders, Controller.

Joseph Pauly, Program Manager.

Kepper, Tupper & Company

We brokered the sale of WMOR-TV

112 High Ridge Avenue, Ridgetfield, CT (203)431-3366



© 2009 Warren Communications News

Dave Lawrence, Programming and Promotions Director.

Marilu Hernandez, Traffic Manager.

City of License: Lakeland. **Station DMA:** Tampa-St. Petersburg (Sarasota), FL.

Rank: 13.

Circulation © 2008 Nielsen. Coverage based on Nielsen study.

Grand Total	Cable TV Households	Non-cable TV Households	Total TV Households
Estimated Station Totals *	1,325,740	428,220	1,753,960
Average Weekly Circulation (2008)	291,466	79,743	371,209
Average Daily Circulation (2008)			106,489
Station DMA Total	Cable TV Households	Non-cable TV Households	Total TV Households
Estimated Station Totals *	1,325,740	428,220	1,753,960
Average Weekly Circulation (2008)	291,466	79,743	371,209
Average Daily Circulation (2008)			106,489

*Estimated station totals are sums of the Nielsen TV and Cable TV household estimates for each county in which the station registers viewing of more than 5% as per the Nielsen Survey Methods.

WACX-DT
Ch. 40

Network Service: IND.

Licensee: Associated Christian Television System Inc., 123 E Central Pkwy, Altamonte Springs, FL 32701.

Studio: 285 W Central Pkwy, Ste 1716, Altamonte Springs, FL 32714.

Mailing Address: PO Box 608040, Orlando, FL 32860.

Phone: 407-263-4040.

E-mail: superchannel@superchannel.com

Web Site: http://www.wacxtv.com

Technical Facilities: Channel No. 40 (626-632 MHz). Authorized power: 1000-kw max. visual, aural. Antenna: 1619-ft above av. terrain, 1592-ft. above ground, 1659-ft. above sea level.

Latitude	28°	35'	11.6"
Longitude	81°	04'	58.2"

Note: Latitude and longitude coordinates shown are based on the North American Datum of 1927 (NAD 27) as currently required by the Mass Media Bureau of the FCC.

Multichannel TV Sound: Stereo only.

Satellite Earth Stations: Transmitter Thales; RCA, 5-meter Ku-band; Microdyne, 5-meter C-band; Microdyne, 7-meter C-band; Microdyne, RCA receivers.

Ownership: Associated Christian Television System Inc. (Group Owner).

Began Operation: Station operating; no on-air date. Analog operations ceased April 2006.

Represented (legal): Koemer & Olender PC.

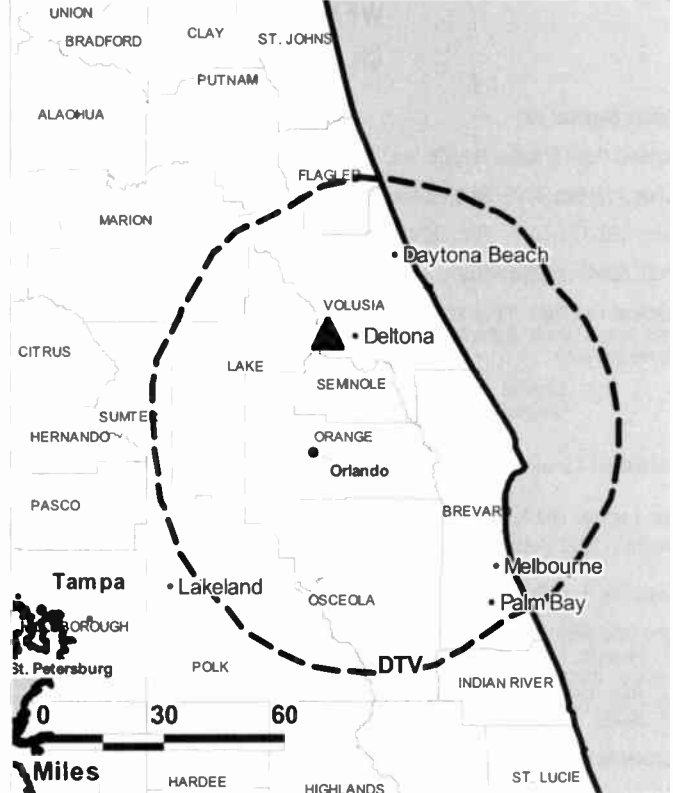
Personnel:

Claud Bowers, President & General Manager.

Carol Gentry, General Sales Manager & Controller.

Linda Jarrell, Program & Traffic Director.

WACX-DT BMPCDT-20050214ACN GRANTED: 3/1/2005



© 2009 Warren Communications News

Victor Bowers, Production Manager.

City of License: Leesburg. Station DMA: Orlando-Daytona Beach-Melbourne, FL.

Rank: 19.

Nielsen Data: Not available.

WFXU
Ch. 57

Network Service: IND.

Licensee: Budd Broadcasting Co. Inc., 4150 N.W. 93rd Ave., Gainesville, FL 32653.

Mailing Address: 4150 NW 93rd Ave, Gainesville, FL 32653.

Phone: 352-371-7772. **Fax:** 352-378-5522.

E-mail: buddmedia@bellsouth.net

Technical Facilities: Channel No. 57 (728-734 MHz). Authorized power: 2500-kw max. visual, aural. Antenna: 443-ft above av. terrain, 518-ft. above ground, 558-ft. above sea level.

Latitude	30°	33'	00"
Longitude	83°	00'	46"

Transmitter: 4.3-mi. NE of Jasper.

Note: Latitude and longitude coordinates shown are based on the North American Datum of 1927 (NAD 27) as currently required by the Mass Media Bureau of the FCC.

Ownership: Budd Broadcasting Co. Inc.

Began Operation: August 1, 1998. Sale to present owner by The PSC Liquidating Trust (for Pegasus Communications Corp.) approved by FCC January 11, 2007. Sale to Pegasus Communications Corp. by KB Prime Media LLC approved by FCC March 29, 2002. Sale to KB Prime Media LLC by Frank A. Baker approved by FCC February 16, 1999.

Represented (legal): Shainis & Peltzman Chartered.

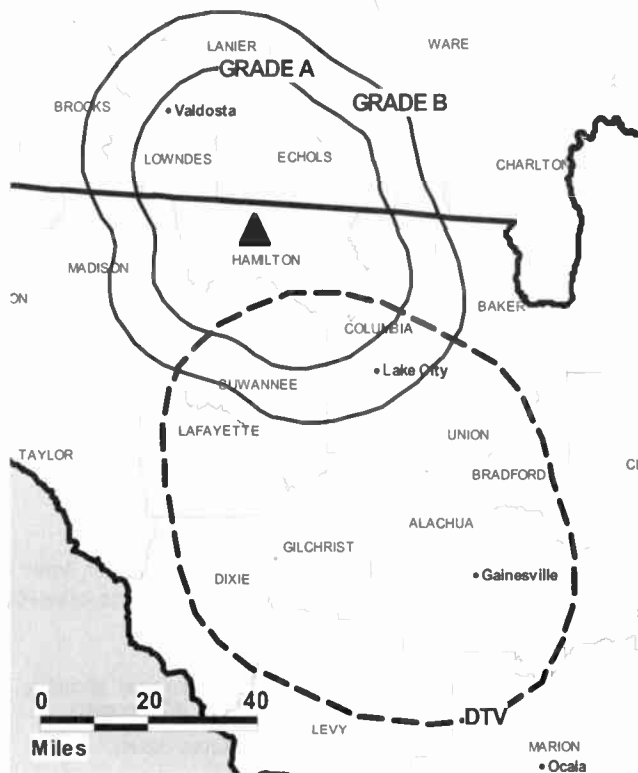
Personnel:

Harvey Budd, General Manager.

City of License: Live Oak. **Station DMA:** Tallahassee, FL-Thomasville, GA.

Rank: 105.

WFXU BMPCT-19961022KG GRANTED: 5/11/1997



Nielsen Data: Not available.

WFXU-DT
Ch. 48

Network Service: IND.

Grantee: Budd Broadcasting Co. Inc., 4150 N.W. 93rd Ave., Gainesville, FL 32653.

Mailing Address: 4150 NW 93rd Ave, Gainesville, FL 32653.

Phone: 352-371-7772. **Fax:** 352-378-5522.

E-mail: buddmedia@bellsouth.net

Technical Facilities: Channel No. 48 (674-680 MHz). Authorized power: 22-kw max. visual, aural. Antenna: 438-ft above av. terrain, 482-ft. above ground, 559-ft above sea level.

Latitude	30°	33'	00"
Longitude	83°	00'	48"

Requests CP for change to 390.8-kw max. visual, 489-ft above av. terrain, 479-ft. above ground, 554-ft. above sea level; lat. 29° 48' 42", long. 82° 42' 34", BPCDT-20080617ABP.

Note: Latitude and longitude coordinates shown are based on the North American Datum of 1927 (NAD 27) as currently required by the Mass Media Bureau of the FCC.

Ownership: Budd Broadcasting Co. Inc.

Began Operation: Station operating; no on-air date

Represented (legal): Shainis & Peltzman Chartered.

Personnel:

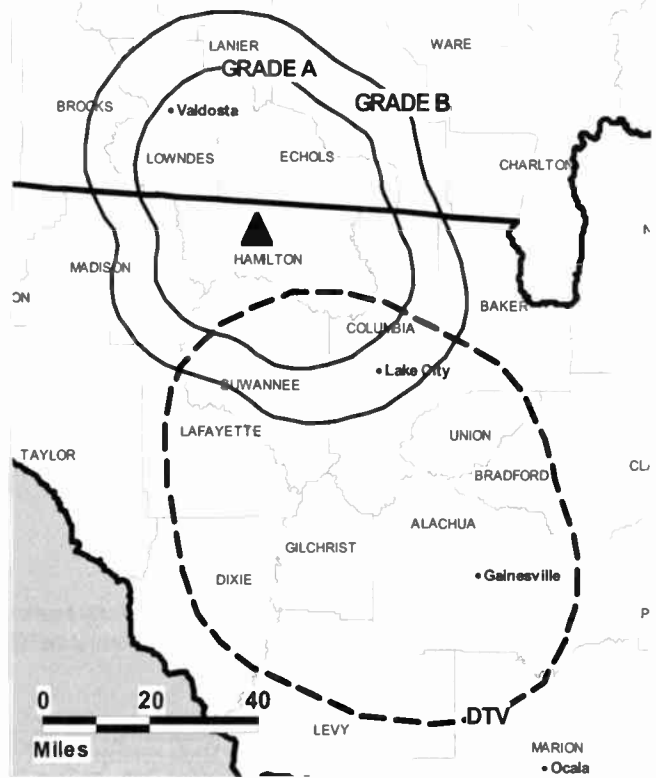
Harvey Budd, General Manager.

City of License: Live Oak. **Station DMA:** Tallahassee, FL-Thomasville, GA.

Rank: 105.

Nielsen Data: Not available.

WFXU-DT BPCDT-20070424AAR GRANTED: 9/20/2007



WBIF
Ch. 51

Network Service: IND.

Licensee: EBC Panama City Inc., One Shackelford Dr, Ste 400, Little Rock, AR 72211-2545.

Mailing Address: One Shackelford Dr, Suite 400, Little Rock, AR 72211.

Phone: 501-219-2400. **Fax:** 501-604-0322.

E-mail: webmaster@wbif-tv.com

Web Site: http://www.wbif-tv.com

Technical Facilities: Channel No. 51 (692-698 MHz). Authorized power: 1970-kw max. visual, aural. Antenna: 833-ft above av. terrain, 856-ft. above ground, 991-ft. above sea level.

Latitude 30° 30' 42"
Longitude 85° 29' 17"

Holds CP for change to 50-kw max. visual; BPCDT-20080328ACH.

Transmitter: Owenwood Rd., 5-mi. W of Hwy. 231.

Note: Latitude and longitude coordinates shown are based on the North American Datum of 1927 (NAD 27) as currently required by the Mass Media Bureau of the FCC.

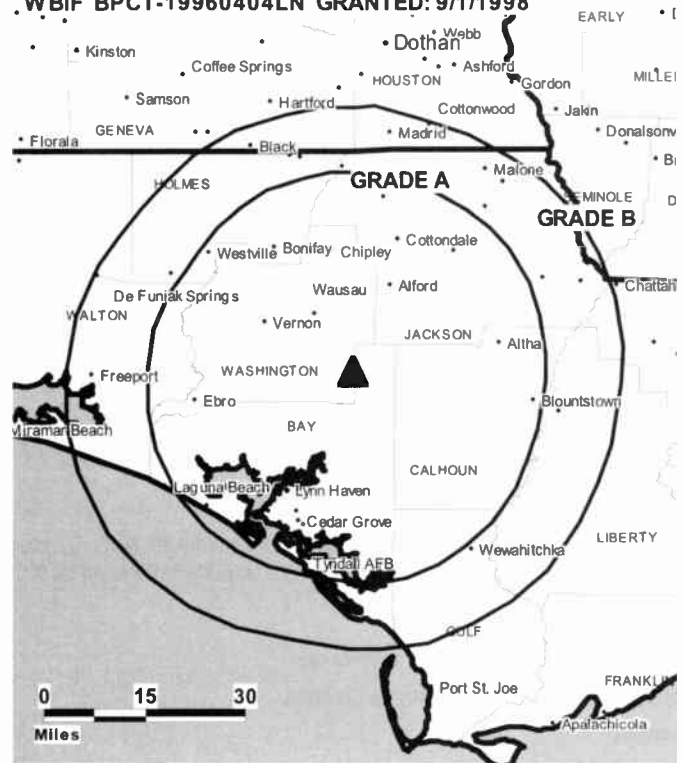
Ownership: Equity Media Holdings Corp. (Group Owner).

Began Operation: Station operating; no on-air date. Equity Broadcasting Corp. merged with Coconut Palm Acquisition Corp., becoming Equity Media Holdings Corp. FCC approved deal March 27, 2007. Sale to Equity Broadcasting Corp. by Tiger Eye Broadcasting Corp. approved by FCC March 23, 2004. Sale to Tiger Eye Broadcasting Corp. by Equity Broadcasting Corp. approved by FCC November 10, 2003. Sale to Equity Broadcasting Corp. by Channel 51 LC (Greater Marianna Television Inc., KM Communications Inc. & Media Properties Inc.) approved by FCC December 13, 2000.

City of License: Marianna. **Station OMA:** Panama City, FL. **Rank:** 151.

For more information call 800-771-9202 or visit www.warren-news.com

WBIF BPCT-19960404LN GRANTED: 9/1/1998



© 2009 Warren Communications News

Circulation © 2008 Nielsen. Coverage based on Nielsen study.

Grand Total	Cable TV Households	Non-cable TV Households	Total TV Households
Estimated Station Totals *	74,010	48,230	122,240
Average Weekly Circulation (2008)	6,750	5,532	12,282
Average Daily Circulation (2008)			3,691
Station DMA Total	Cable TV Households	Non-cable TV Households	Total TV Households
Estimated Station Totals *	74,010	48,230	122,240
Average Weekly Circulation (2008)	6,750	5,532	12,282
Average Daily Circulation (2008)			3,691

*Estimated station totals are sums of the Nielsen TV and Cable TV household estimates for each county in which the station registers viewing of more than 5% as per the Nielsen Survey Methods.

WOPX
Ch. 56

Network Service: ION.

Licensee: Paxson Orlando License Inc., 601 Clearwater Park Rd., West Palm Beach, FL 33401-6233.

Studio: 7091 Grand National Dr., Suite 100, Orlando, FL 32819.

Mailing Address: 1021 N. Wymore Rd., Winter Park, FL 32789.

Phone: 407-691-7709; 407-691-7708. **Fax:** 407-691-7728.

E-mail: josephkoker@ionmedia.com

Web Site: http://www.ionmedia.com

Technical Facilities: Channel No. 56 (722-728 MHz). Authorized power: 5000-kw max. visual, aural. Antenna: 1549-ft above av. terrain, 1522-ft. above ground, 1604-ft. above sea level.

Latitude 28° 05' 37"
Longitude 81° 07' 28"

Transmitter: 5-mi. S of Hollopaw, 2-mi. W of Hwy. 441, Osceola.

Note: Latitude and longitude coordinates shown are based on the North American Datum of 1927 (NAD 27) as currently required by the Mass Media Bureau of the FCC.

Ownership: ION Media Networks Inc. (Group Owner).

Began Operation: May 19, 1986. Transfer of control by ION Media Networks Inc. from Paxson Management Corp. & Lowell W. Paxson to CIG Media LLC approved by FCC December 31, 2007. Paxson Communications Corp. became ION Media Networks Inc. on June 26, 2006. Sale to Paxson Communications Corp. by the Christian Network Inc. approved by FCC December 12, 1997. Sale to The Christian Network Inc. by Treasure Coast Communications Inc. approved by FCC June 21, 1995. Sale to Treasure Coast Communications Inc. by Beach Television Partners approved by FCC April 6, 1992. Sale to Beach Television Partners by TV 56 Ltd. approved by FCC January 21, 1988. Sale to TV 56 Ltd. by Broadcast Production & Management Corp. approved by FCC August 2, 1984. Sale to SFN Communications of Florida Inc. by Broadcast Production & Management Corp. dismissed by FCC July 30, 1984

Represented (legal): Dow Lohnes PLLC.

Personnel:

Joe Chaplinski, General Sales Manager.

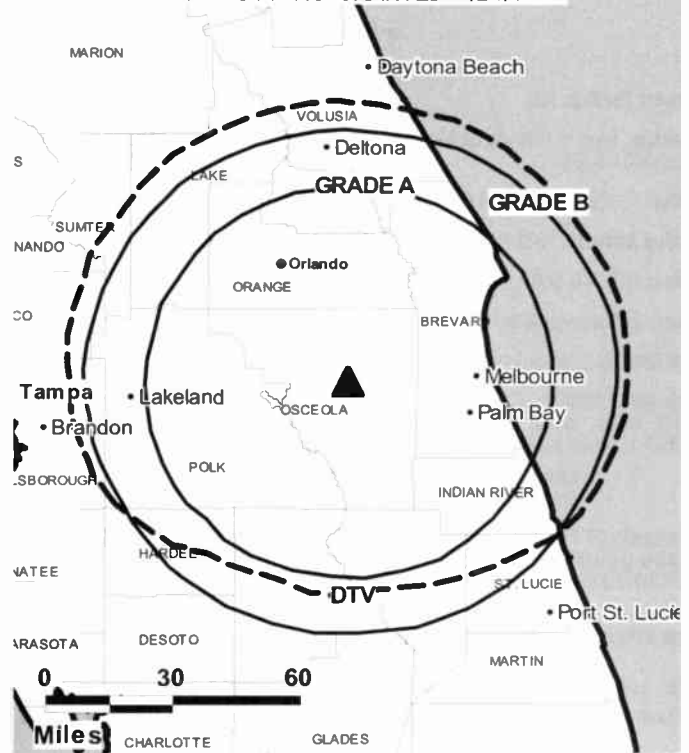
Frank D. Tenore, Local Sales Manager.

Allen Pullman, Chief Engineer.

Conny Fiala, Business Manager.

Toni Kelley, Traffic Manager.

WOPX BPCT-19960118KG GRANTED: 9/24/1996



© 2009 Warren Communications News

City of License: Melbourne. **Station DMA:** Orlando-Daytona Beach-Melbourne, FL.

Rank: 19.

Circulation © 2008 Nielsen. Coverage based on Nielsen study.

GrandTotal	Cable TV Households	Non-cable TV Households	Total TV Households
Estimated Station Totals *	745,000	8,070	753,070
Average Weekly Circulation (2008)	45,612	428	46,040
Average Daily Circulation (2008)			10,211
Station DMA Total	Cable TV Households	Non-cable TV Households	Total TV Households
Estimated Station Totals *	745,000	8,070	753,070
Average Weekly Circulation (2008)	45,612	428	46,040
Average Daily Circulation (2008)			10,211

*Estimated station totals are sums of the Nielsen TV and Cable TV household estimates for each county in which the station registers viewing of more than 5% as per the Nielsen Survey Methods.

WOPX-DT

Ch. 48

Network Service: ION.

Licensee: Paxson Orlando License Inc., 601 Clearwater Park Rd., West Palm Beach, FL 33401-6233.

Studio: 7091 Grand National Dr., Suite 100, Orlando, FL 32819.

Mailing Address: 1021 N. Wymore Rd., Winter Park, FL 32789.

Phone: 407-370-5600; 407-691-7709. **Fax:** 407-370-5656.

E-mail: josephkoker@ionmedia.com

Web Site: http://www.ionmedia.com

Technical Facilities: Channel No. 48 (674-680 MHz). Authorized power: 1000-kw max. visual, aural. Antenna: 1496-ft above av. terrain, 1470-ft. above ground, 1552-ft. above sea level.

Latitude	28°	08'	37"
Longitude	81°	07'	28"

Requests CP for change to 411-kw max. visual, 1617-ft above av. terrain, 1591-ft. above ground, 1658-ft. above sea level; lat. 28° 35' 12", long. 81° 04' 58", BPCDT-20080620AKI.

Transmitter: 5.2-mi. S of Holo paw, 2-mi. W of Hwy. 441, Osceola County.

Note: Latitude and longitude coordinates shown are based on the North American Datum of 1927 (NAD 27) as currently required by the Mass Media Bureau of the FCC.

Ownership: ION Media Networks Inc. (Group Owner).

Began Operation: Station operating; no on-air date

Represented (legal): Dow Lohnes PLLC.

Represented (engineering): du Treil, Lundin & Rackley Inc.

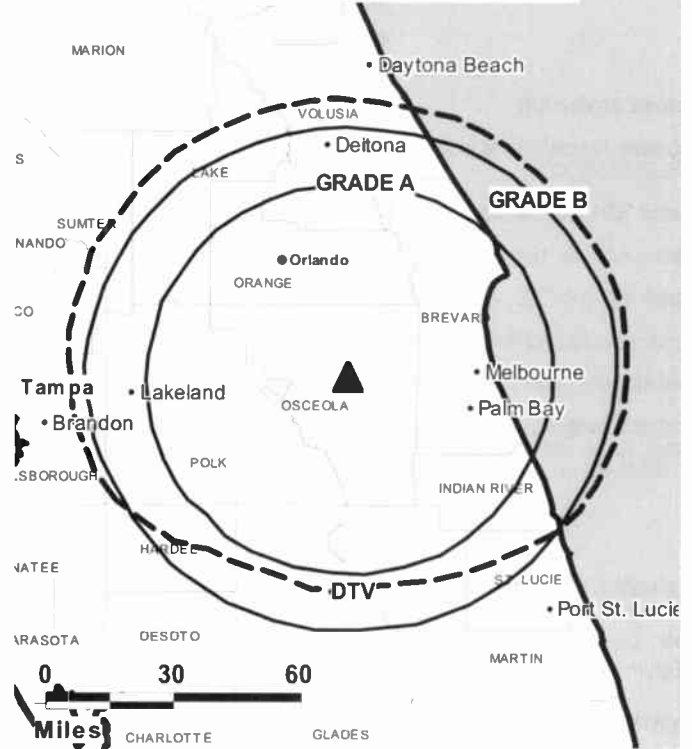
Personnel:

Joe Chaplinski, General Sales Manager.

Frank D. Tenore, Local Sales Manager.

Allen Pullman, Chief Engineer.

WOPX-DT BPCDT-990507KH GRANTED: 1/4/2001



© 2009 Warren Communications News

Conny Fiala, Business Director.

Toni Kelley, Traffic Manager.

City of License: Melbourne. **Station DMA:** Orlando-Daytona Beach-Melbourne, FL.

Rank: 19.

Nielsen Data: Not available.

WOTF-DT
Ch. 20

Network Service: TEL.

Grantee: Telefutera Orlando Inc., 1999 Avenue of the Stars, Suite 3050, Los Angeles, CA 90067.

Studio: 739 North Dr., Suite C, Melbourne, FL 32934-9239.

Mailing Address: 739 North Dr., Suite C, Melbourne, FL 32934-9239.

Phone: 321-254-4343. **Fax:** 321-254-9343.

E-mail: fbanos@univision.net

Web Site: <http://www.univision.net>

Technical Facilities: Channel No. 20 (506-512 MHz). Authorized power: 1000-kw max. visual, aural. Antenna: 983-ft above av. terrain, 977-ft. above ground, 1017-ft. above sea level.

Latitude	28°	18'	22"
Longitude	80°	54'	45"

Requests modification of CP for change to 220-kw max. visual, 935-ft above av. terrain, 928-ft. above ground, 968-ft. above sea level; BMPCDT-20060628ACU.

Note: Latitude and longitude coordinates shown are based on the North American Datum of 1927 (NAD 27) as currently required by the Mass Media Bureau of the FCC.

Ownership: Univision Communications Inc. (Group Owner).

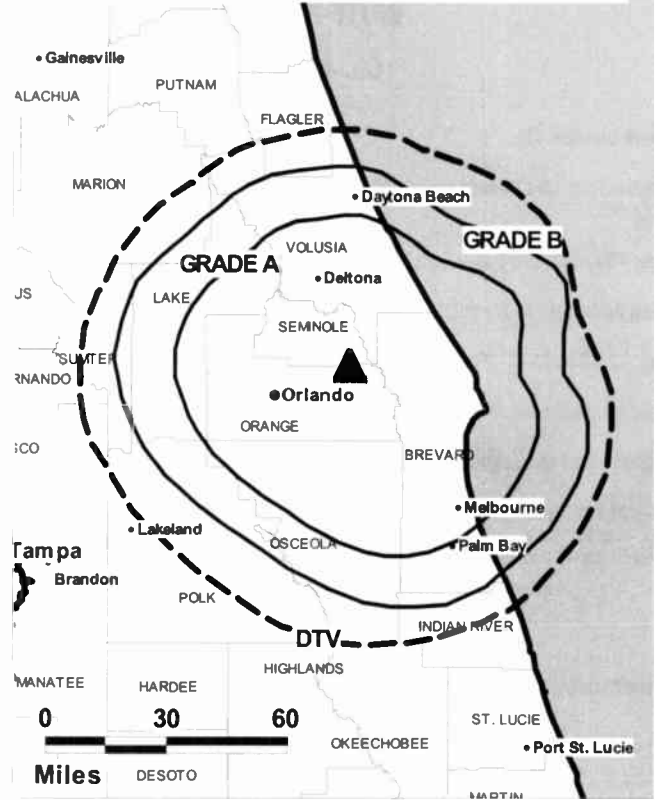
Began Operation: Station operating under Special Temporary Authority at 300-kw max. visual; no on-air date

Represented (legal): Covington & Burling.

Personnel:

Frank Banos, General Manager & Chief Engineer.

WOTF-DT BPCDT-20080613ACG GRANTED: 7/11/2008



© 2009 Warren Communications News

City of License: Melbourne. **Station DMA:** Orlando-Daytona Beach-Melbourne, FL.

Rank: 19.

Nielsen Data: Not available.

WOTF-TV

Ch. 43

Network Service: TEL.

Licensee: Telefutura Orlando Inc., 1999 Avenue of the Stars, Suite 3050, Los Angeles, CA 90067.

Studio: 739 North Dr., Suite C, Melbourne, FL 32934-9239.

Mailing Address: 739 North Dr., Suite C, Melbourne, FL 32934-9239.

Phone: 321-254-4343. **Fax:** 321-254-9343.

E-mail: fbanos@univision.net

Web Site: http://www.univision.net

Technical Facilities: Channel No. 43 (644-650 MHz). Authorized power: 5000-kw max. visual, aural. Antenna: 1614-ft above av. terrain, 1585-ft. above ground, 1650-ft. above sea level.

Latitude	28°	35'	12"
Longitude	81°	04'	58"

Transmitter: Bithlo Antenna Farm, Bithlo.

Note: Latitude and longitude coordinates shown are based on the North American Datum of 1927 (NAD 27) as currently required by the Mass Media Bureau of the FCC.

Ownership: Univision Communications Inc. (Group Owner).

Began Operation: July 5, 1982. Sale to Asbury Park Press Inc. by Southern Broadcasting Corp. approved by FCC August 15, 1985. Sale to Blackstar Communications Inc. by Asbury Park Press Inc. approved by FCC February 18, 1988. Transfer to USA Broadcasting by Blackstar LLC approved by FCC May 14, 1998. Sale to present owner by USA Broadcasting approved by FCC May 21, 2001. Transfer of control to Broadcasting Media Partners Inc. approved by FCC March 27, 2007.

Represented (legal): Covington & Burling.

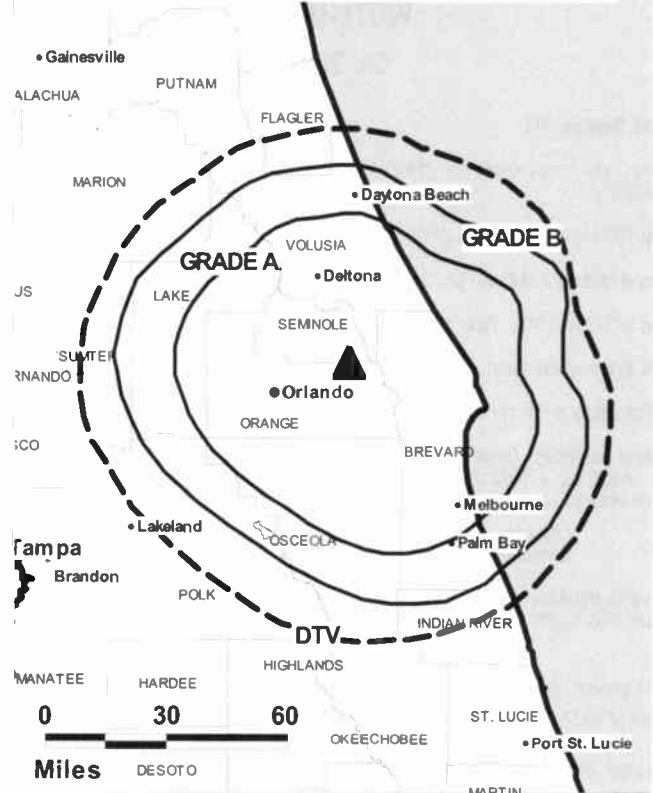
Personnel:

Frank Banos, General Manager & Chief Engineer.

City of License: Melbourne. **Station DMA:** Orlando-Daytona Beach-Melbourne, FL.

Rank: 19.

WOTF-TV BPCT-20040525ADW GRANTED: 3/30/2005



© 2009 Warren Communications News

Circulation © 2008 Nielsen. Coverage based on Nielsen study.

GrandTotal	Cable TV Households	Non-cable TV Households	Total TV Households
Estimated Station Totals *	291,580	115,650	407,230
Average Weekly Circulation (2008)	14,871	6,939	21,810
Average Daily Circulation (2008)			10,995
Station DMA Total	Cable TV Households	Non-cable TV Households	Total TV Households
Estimated Station Totals *	291,580	115,650	407,230
Average Weekly Circulation (2008)	14,871	6,939	21,810
Average Daily Circulation (2008)			10,995

*Estimated station totals are sums of the Nielsen TV and Cable TV household estimates for each county in which the station registers viewing of more than 5% as per the Nielsen Survey Methods.

WBFS-DT
Ch. 32

Network Service: MNT.

Licensee: Miami Television Stations WBFS Inc., 2175 K St NW, Ste 350, Washington, DC 20037.

Studio: 8900 NW 18th Ter, Miami, FL 33172.

Mailing Address: 8900 NW 18th Ter, Miami, FL 33172.

Phone: 305-591-4444. **Fax:** 305-639-4444.

E-mail: sabandc@wfor.cbs.com

Web Site: http://cbs4.com/wbfs

Technical Facilities: Channel No. 32 (578-584 MHz). Authorized power: 1000-kw max. visual, aural. Antenna: 861-ft above av. terrain, 856-ft. above ground, 861-ft. above sea level.

Latitude	25°	58'	02.4"
Longitude	80°	12'	34.1"

Requests CP for change to 1009-ft above av. terrain, 1009-ft. above ground, 1017-ft. above sea level; lat. 25° 58' 07", long. 80° 13' 20", BPCDT-20080620ABT.

Note: Latitude and longitude coordinates shown are based on the North American Datum of 1927 (NAD 27) as currently required by the Mass Media Bureau of the FCC.

Ownership: CBS Corp. (Group Owner).

Began Operation: May 1, 2001. Standard Definition.

Represented (sales): TeleRep Inc.

Personnel:

Shaun McDonald, President & General Manager.

Adrienne Roark, News Director.

Marcelo Sanchez, Broadcast Operations & Engineering Director.

Tom Cury, Sales Director.

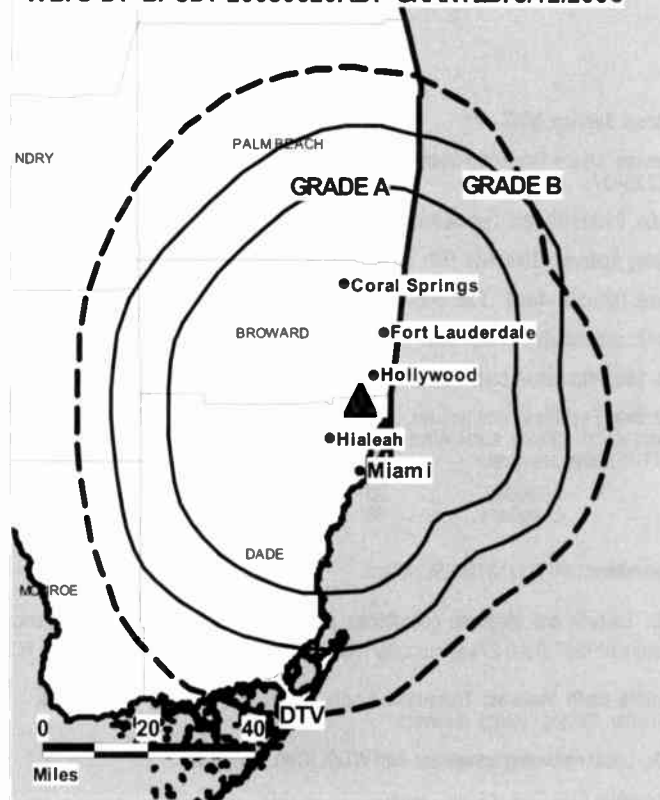
Greg Oars, Local Sales Manager.

Randy Pringle, Controller.

Tracy Letize, Program Director.

Larry Wiener, Creative Services Director.

WBFS-DT BPCDT-20080620ABT GRANTED: 8/12/2008



© 2009 Warren Communications News

Michael Appelbaum, Executive Producer, Sales Production.

Randy Perez, Research Director.

Terry Rodriguez, Traffic Manager.

Liz Goldberg, Broadcast Director.

City of License: Miami. **Station DMA:** Miami-Fort Lauderdale, FL. **Rank:** 16.

Nielsen Data: Not available.

WBFS-TV
Ch. 33

Network Service: MNT.

Licensee: Miami Television Stations WBFS Inc., 2175 K St NW, Ste 350, Washington, DC 20037.

Studio: 8900 NW 18th Ter, Miami, FL 33172.

Mailing Address: 8900 NW 18th Ter, Miami, FL 33172.

Phone: 305-591-4444. **Fax:** 305-639-4444.

E-mail: sabandc@wfor.cbs.com

Web Site: http://cbs4.com/wbfs

Technical Facilities: Channel No. 33 (584-590 MHz). Authorized power: 5000-kw max. visual, 500-kw aural. Antenna: 924-ft above av. terrain, 927-ft. above ground, 931-ft. above sea level.

Latitude 25° 57' 59"
Longitude 80° 12' 33"

Transmitter: 390 N.W. 210th St., Miami.

Note: Latitude and longitude coordinates shown are based on the North American Datum of 1927 (NAD 27) as currently required by the Mass Media Bureau of the FCC.

Satellite Earth Stations: Transmitter Harris; Harris, 6.1-meter C-band; Harris, 9-meter C-band; Harris receivers.

LMA: Local marketing agreement with WTVX (CW), Fort Pierce.

Ownership: CBS Corp. (Group Owner).

Began Operation: December 9, 1984.

Represented (sales): TeleRep Inc.

Represented (engineering): Lohnes & Cuiver.

Personnel:

Shaun McDonald, President & General Manager.

Adrienne Roark, News Director.

Marcelo Sanchez, Broadcast Operations & Engineering Director.

Tom Cury, Sales Director.

Greg Oars, Local Sales Manager.

Randy Pringle, Controller.

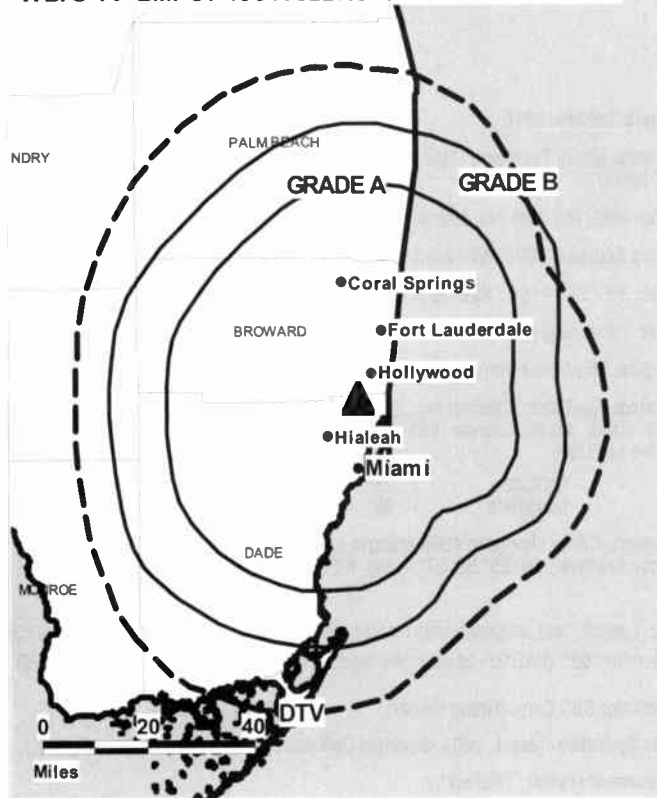
Tracy Letize, Program Director.

Larry Wiener, Creative Services Director.

Michael Appelbaum, Executive Producer, Sales Production.

Randy Perez, Research Director.

WBFS-TV BMPCT-19840322KG GRANTED: 10/31/1984



© 2009 Warren Communications News

Terry Rodriguez, Traffic Manager.

Liz Goldberg, Broadcast Director.

City of License: Miami. Station DMA: Miami-Fort Lauderdale, FL. Rank: 16.

Circulation © 2008 Nielsen. Coverage based on Nielsen study.

GrandTotal	Cable TV Households	Non-cable TV Households	Total TV Households
Estimated Station Totals *	1,010,320	517,620	1,527,940
Average Weekly Circulation (2008)	146,911	80,601	227,512
Average Daily Circulation (2008)			86,327

Station OMA Total	Cable TV Households	Non-cable TV Households	Total TV Households
Estimated Station Totals *	1,010,320	517,620	1,527,940
Average Weekly Circulation (2008)	146,911	80,601	227,512
Average Daily Circulation (2008)			86,327

*Estimated station totals are sums of the Nielsen TV and Cable TV household estimates for each county in which the station registers viewing of more than 5% as per the Nielsen Survey Methods.

WFOR-DT
Ch. 22

Network Service: CBS.

Licensee: CBS Television Stations Inc., 2000 K St. NW, Suite 725, Washington, DC 20006.

Studio: 8900 NW 18th Terrace, Miami, FL 33172.

Mailing Address: 8900 NW 18th Terrace, Miami, FL 33172.

Phone: 305-591-4444. **Fax:** 305-639-4444.

E-mail: sabandc@wfor.cbs.com

Web Site: <http://www.cbs4news.com>

Technical Facilities: Channel No. 22 (518-524 MHz). Authorized power: 1000-kw max. visual, aural. Antenna: 978-ft above av. terrain, 978-ft. above ground, 1024-ft. above sea level.

Latitude	25°	58'	07"
Longitude	80°	13'	20"

Transmitter: 1255 N.W. 210th St., Miami.

Note: Latitude and longitude coordinates shown are based on the North American Datum of 1927 (NAD 27) as currently required by the Mass Media Bureau of the FCC.

Ownership: CBS Corp. (Group Owner).

Began Operation: May 1, 2001. High Definition.

Represented (legal): Leventhal, Senter & Lerman PLLC.

Personnel:

Shaun McDonald, President & General Manager.

Tom Cury, Vice President & Sales Director.

Adrienne Roark, News Director.

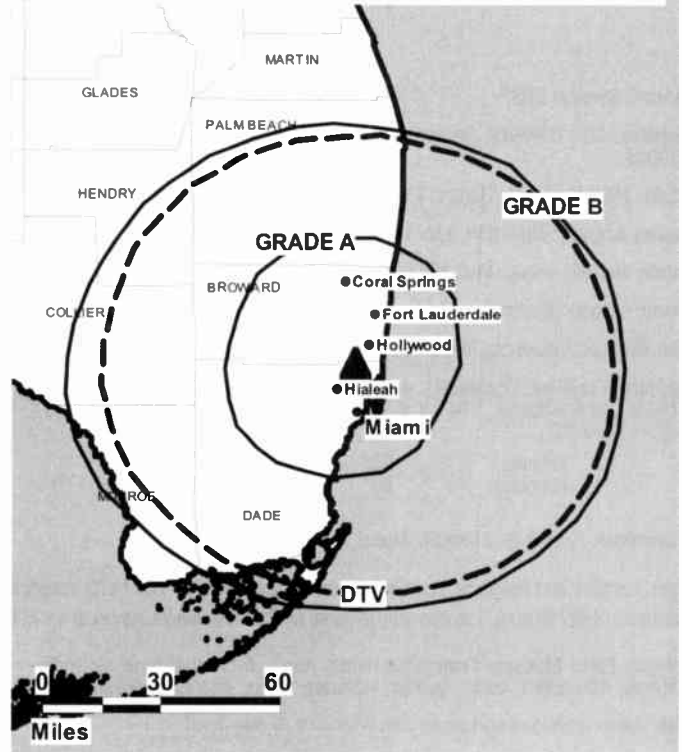
Marcelo Sanchez, Broadcast Operations & Engineering Director.

D. J. Lewin, Local Sales Manager.

Jose Martinez, Chief Engineer.

Randy Pringle, Controller.

WFOR-DT BMPCDT-20010416AAH GRANTED: 10/15/2001



© 2009 Warren Communications News

Tracy Letize, Program Director.

Larry Weiner, Creative Services Manager.

Randy Perez, Research Director.

Liz Goldberg, Operations & Broadcast Services Manager.

City of License: Miami. **Station DMA:** Miami-Fort Lauderdale, FL. **Rank:** 16.

Nielsen Data: Not available.

WFOR-TV

Ch. 4

Network Service: CBS.

Licensee: CBS Television Stations Inc., 2000 K St. NW, Suite 725, Washington, DC 20006.

Studio: 8900 N.W. 18th Terrace, Miami, FL 33172.

Mailing Address: 8900 N.W. 18th Terrace, Miami, FL 33172.

Phone: 305-591-4444. **Fax:** 305-639-4444.

E-mail: sabandc@wfor.cbs.com

Web Site: <http://www.cbs4news.com>

Technical Facilities: Channel No. 4 (66-72 MHz). Authorized power: 100-kw visual, 10-kw aural. Antenna: 1041-ft above av. terrain, 1041-ft. above ground, 1049-ft. above sea level.

Latitude 25° 58' 07"
Longitude 80° 13' 20"

Transmitter: 1255 N.W. 210th St., Miami.

Note: Latitude and longitude coordinates shown are based on the North American Datum of 1927 (NAD 27) as currently required by the Mass Media Bureau of the FCC.

Satellite Earth Stations: Transmitter Harris; Harris, 9-meter C-band; Scientific-Atlanta, 10-meter C-band; Andrew, C-band; Harris, Andrew receivers.

LMA: Local marketing agreement with WSBS-TV (I), Key West.

Ownership: CBS Corp. (Group Owner).

Began Operation: March 21, 1949. Sale to KKR Assoc. by Wometco Enterprises Inc. approved by FCC April 11, 1984 (Television Digest, Vol. 23:39, 52). Sale to National Broadcasting Co. by KKR approved by FCC September 17, 1987 (Vol. 26:43; 27:3, 11, 14, 18, 22, 37, 38). CBS & NBC traded channels 4 & 6 in July 1995 (Vol. 34:48, 52; 35:34). Sale to present owner by CBS Inc. approved by FCC May 3, 2000.

Represented (sales): CBS Television Network (Sales).

Represented (legal): Leventhal, Senter & Lerman PLLC.

Personnel:

Shaun McDonald, President & General Manager.

Tom Cury, Vice President & Sales Director.

Adrienne Roark, News Director.

Marcelo Sanchez, Broadcast Operations & Engineering Director.

D. J. Lewin, Local Sales Manager.

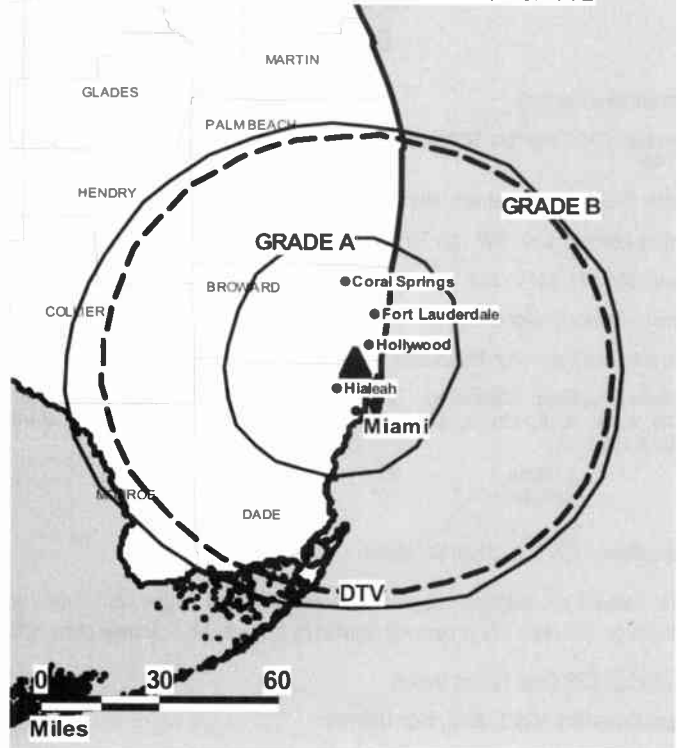
Jose Martinez, Chief Engineer.

Randy Pringle, Controller.

Tracy Letize, Program Director.

Larry Wiener, Creative Services Manager.

WFOR-TV BPCT-19920225KE GRANTED: 9/30/1992



© 2009 Warren Communications News

Randy Perez, Research Manager.

Liz Goldberg, Operations & Broadcast Services & Manager.

City of License: Miami. **Station DMA:** Miami-Fort Lauderdale, FL. **Rank:** 16.

Circulation © 2008 Nielsen. Coverage based on Nielsen study.

GrandTotal	Cable TV Households	Non-cable TV Households	Total TV Households
Estimated Station Totals *	1,010,320	525,700	1,536,020
Average Weekly Circulation (2008)	542,560	268,783	811,343
Average Daily Circulation (2008)			368,663
Station DMA Total	Cable TV Households	Non-cable TV Households	Total TV Households
Estimated Station Totals *	1,010,320	525,700	1,536,020
Average Weekly Circulation (2008)	542,560	268,783	811,343
Average Daily Circulation (2008)			368,663

*Estimated station totals are sums of the Nielsen TV and Cable TV household estimates for each county in which the station registers viewing of more than 5% as per the Nielsen Survey Methods.

WHFT-DT
Ch. 46

Network Service: TBN.

Licensee: Trinity Broadcasting Network Inc., 2442 Michelle Dr., Tustin, CA 92780.

Studio: 3324 Pembroke Rd., Pembroke Park, FL 33021.

Mailing Address: 3324 Pembroke Rd., Pembroke Park, FL 33021.

Phone: 954-962-1700. **Fax:** 954-962-2817.

E-mail: whft@tbn.org

Web Site: http://www.tbn.org

Technical Facilities: Channel No. 46 (662-668 MHz). Authorized power: 500-kw max. visual, aural. Antenna: 1010-ft above av. terrain, 1010-ft. above ground, 1017-ft. above sea level.

Latitude	25°	59'	34"
Longitude	80°	10'	27"

Requests CP for change to 1000-kw max. visual, 1010-ft above av. terrain, 1010-ft. above ground, 1018-ft. above sea level; BPCDT-20080618ATK.

Transmitter: 3324 Pembroke Rd., Pembroke Park.

Note: Latitude and longitude coordinates shown are based on the North American Datum of 1927 (NAD 27) as currently required by the Mass Media Bureau of the FCC.

Ownership: Trinity Broadcasting Network Inc. (Group Owner).

Began Operation: January 1, 2003.

Represented (legal): Colby M. May.

Represented (engineering): Smith & Fisher.

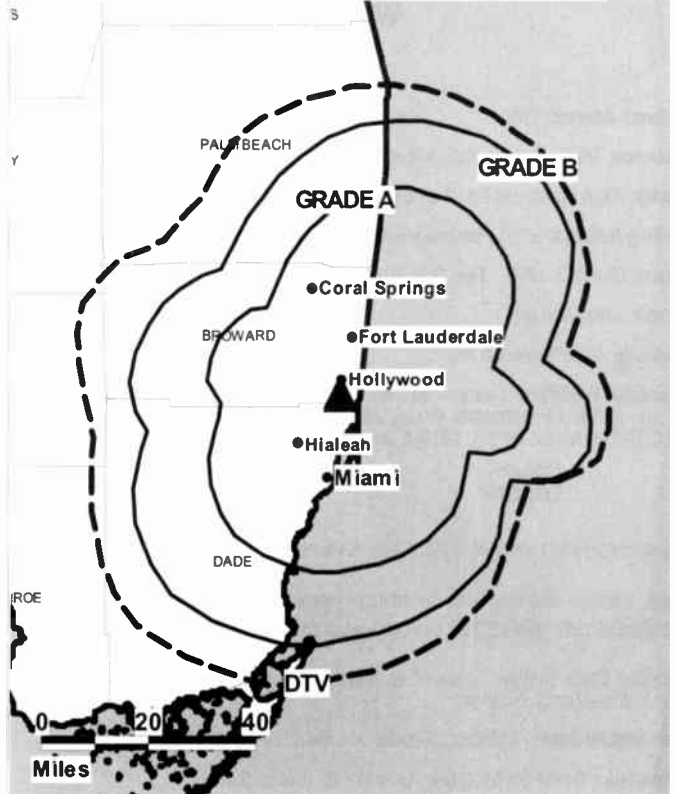
Personnel:

Terre Hines, General Manager.

Mark Lewis, Chief Engineer.

Michael Beaver, Program & Production Manager.

WHFT-DT BPCDT-19990706KG GRANTED: 9/12/2001



© 2009 Warren Communications News

Darryl Roberts, Traffic Manager.

Alan Perry, Public Affairs Director.

City of License: Miami. **Station DMA:** Miami-Fort Lauderdale, FL. **Rank:** 16.

Nielsen Data: Not available.

WHFT-TV
Ch. 45

Network Service: TBN.

Licensee: Trinity Broadcasting Network Inc., 2442 Michelle Dr., Tustin, CA 92780.

Studio: 3324 Pembroke Rd., Pembroke Park, FL 33021.

Mailing Address: 3324 Pembroke Rd, Pembroke Park, FL 33021.

Phone: 954-962-1700. **Fax:** 954-962-2817.

E-mail: whft@tbn.org

Web Site: http://www.tbn.org

Technical Facilities: Channel No. 45 (656-662 MHz). Authorized power: 2570-kw max. & 589-kw horizontal visual, 240-kw & 58.9-kw horizontal aural. Antenna: 1010-ft above av. terrain, 1010-ft. above ground, 1017-ft. above sea level.

Latitude	25°	59'	34"
Longitude	80°	10'	27"

Transmitter: SW corner of S. 33rd Ave. & Pembroke Rd., Pembroke Park.

Note: Latitude and longitude coordinates shown are based on the North American Datum of 1927 (NAD 27) as currently required by the Mass Media Bureau of the FCC.

Satellite Earth Station: Transmitter Ampex; Scientific-Atlanta, 7-meter C-band; Scientific-Atlanta receivers.

SNG Mobile Dish: Midwest, 3-meter K-band.

Ownership: Trinity Broadcasting Network Inc. (Group Owner).

Began Operation: February 1, 1975. Sale to present owner by Lester Sumrall Evangelistic Assn. approved by FCC May 15, 1980. Previous sale by Florida Christian Broadcasting Inc. approved by FCC June 22, 1976 (Television Digest, Vol. 16:26).

Represented (legal): Colby M. May.

Represented (engineering): Smith & Fisher.

Personnel:

Terre Hines, General Manager.

Mark Lewis, Chief Engineer.

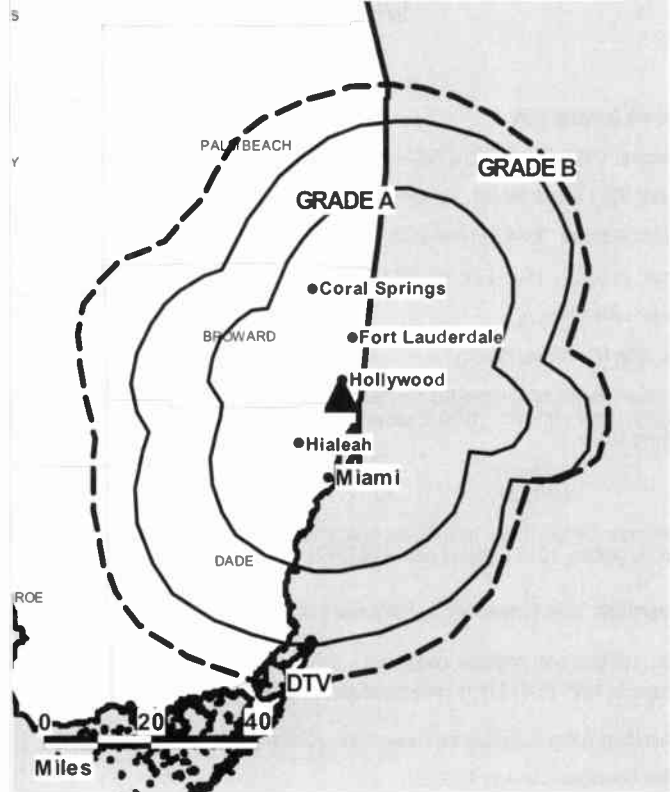
Michael Beaver, Program & Production Manager.

Darryl Roberts, Traffic Manager.

Alan Perry, Public Affairs Director.

City of License: Miami. **Station DMA:** Miami-Fort Lauderdale, FL. **Rank:** 16.

WHFT-TV BMLCT-20051007ACP GRANTED: 6/15/2006



© 2009 Warren Communications News

Circulation © 2008 Nielsen. Coverage based on Nielsen study.

GrandTotal	Cable TV Households	Non-cable TV Households	Total TV Households
Estimated Station Totals *	493,120	0	493,120
Average Weekly Circulation (2008)	26,628	0	26,628
Average Daily Circulation (2008)			7,890

Station DMA Total	Cable TV Households	Non-cable TV Households	Total TV Households
Estimated Station Totals *	493,120	0	493,120
Average Weekly Circulation (2008)	26,628	0	26,628
Average Daily Circulation (2008)			7,890

*Estimated station totals are sums of the Nielsen TV and Cable TV household estimates for each county in which the station registers viewing of more than 5% as per the Nielsen Survey Methods.

**WLV
Ch. 23**

Network Service: UNV.

Licensee: WLV License Partnership GP, 1999 Avenue of the Stars, Suite 3050, Los Angeles, CA 90067.

Studio: 9405 N.W. 41st St., Miami, FL 33178.

Mailing Address: 9405 N.W. 41st St., Miami, FL 33178.

Phone: 305-470-2323. **Fax:** 305-471-3959.

E-mail: dpeterson@univision.net

Web Site: http://www.univision.com

Technical Facilities: Channel No. 23 (524-530 MHz). Authorized power: 4470-kw max. visual, aural. Antenna: 974-ft above av. terrain, 974-ft. above ground, 981-ft. above sea level.

Latitude	25°	58'	07"
Longitude	80°	13'	20"

Transmitter: 1255 N.W. 210th St.

Note: Latitude and longitude coordinates shown are based on the North American Datum of 1927 (NAD 27) as currently required by the Mass Media Bureau of the FCC.

Satellite Earth Stations: Transmitter Harris; Comtech, 7-meter; Comtech, 5-meter; DX Antenna receivers.

Ownership: Univision Communications Inc. (Group Owner).

Began Operation: December 24, 1954. Left air April 13, 1957. Sale by Storer Broadcasting Co. approved by FCC October 25, 1967. Resumed operation November 14, 1967. Sale to Spanish International Communications Corp. by Al Lapin Jr., et al., approved by FCC January 6, 1971. Sale to Hallmark Cards by Spanish International Communications Corp. approved by FCC June 12, 1987. Sale to present owner by Hallmark Cards Inc. approved by FCC September 30, 1992. Transfer of control to Broadcasting Media Partners Inc. approved by FCC March 27, 2007.

Represented (sales): Univision.

Represented (legal): Covington & Burling.

Personnel:

Louis Fernandez Rocha, Vice President & General Manager.

Bert Delgado, Vice President & Operations Director.

Leonor Guerrero, Vice President, Finance.

Terry Vila, General Sales Manager.

Eileen Holmes, Local Sales Manager.

Stephanie Kontzamanys, Local Sales Manager.

Mariano Ferro, National Sales Manager.

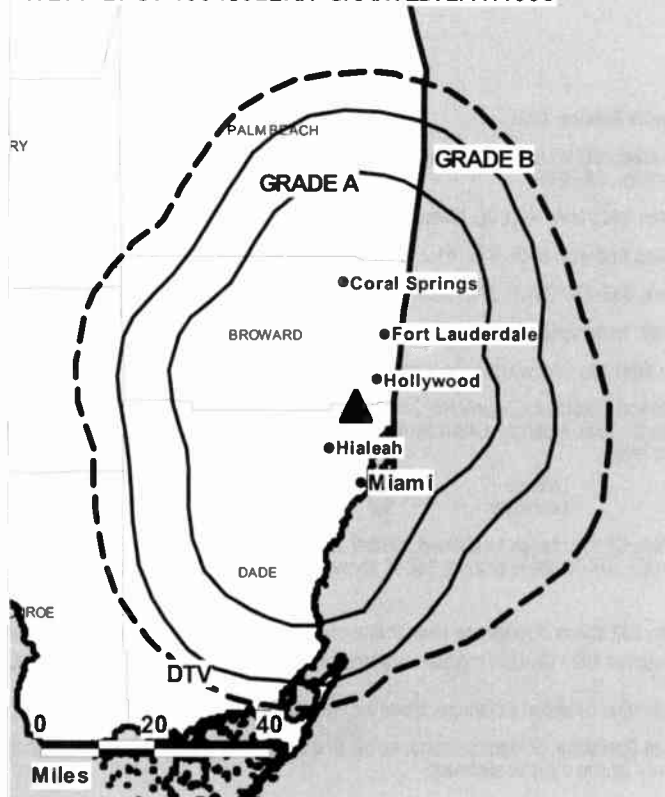
Helga Silva, News Director.

Douglas Peterson, Chief Engineer.

Angela Ramos, Programming & Public Affairs Director.

Maura Calzadilla, Marketing Director.

WLV BPCT-19940922KH GRANTED: 2/17/1995



© 2009 Warren Communications News

Evia Fabragas, Promotion & Creative Services Director.

Matt Chandler, New Business Development Director.

Mary Fuentes, Traffic Manager.

Pamela Bohmer, Executive Assistant to the Vice President.

City of License: Miami. **Station DMA:** Miami-Fort Lauderdale, FL. **Rank:** 16.

Circulation © 2008 Nielsen. Coverage based on Nielsen study.

GrandTotal	Cable TV Households	Non-cable TV Households	Total TV Households
Estimated Station Totals *	986,570	517,620	1,504,190
Average Weekly Circulation (2008)	192,423	115,450	307,873
Average Daily Circulation (2008)			197,351
Station DMA Total	Cable TV Households	Non-cable TV Households	Total TV Households
Estimated Station Totals *	986,570	517,620	1,504,190
Average Weekly Circulation (2008)	192,423	115,450	307,873
Average Daily Circulation (2008)			197,351

*Estimated station totals are sums of the Nielsen TV and Cable TV household estimates for each county in which the station registers viewing of more than 5% as per the Nielsen Survey Methods.

WLTV-DT
Ch. 24

Network Service: UNV.

Licensee: WLTV License Partnership GP, 1999 Avenue of the Stars, Suite 3050, Los Angeles, CA 90067.

Studio: 9405 N.W. 41st St., Miami, FL 33178.

Mailing Address: 9405 N.W. 41st St., Miami, FL 33178.

Phone: 305-470-2323. **Fax:** 305-471-3959.

E-mail: dpeterson@univision.net

Web Site: http://www.univision.com

Technical Facilities: Channel No. 24 (530-536 MHz). Authorized power: 500-kw max. visual, aural. Antenna: 843-ft above av. terrain, 843-ft. above ground, 850-ft. above sea level.

Latitude	25°	58'	07"
Longitude	80°	13'	20"

Holds CP for change to channel number 23, 235-kw max. visual, 974-ft above av. terrain, 974-ft. above ground, 982-ft. above sea level; BPCDT-20080312AEX.

Note: Latitude and longitude coordinates shown are based on the North American Datum of 1927 (NAD 27) as currently required by the Mass Media Bureau of the FCC.

Ownership: Univision Communications Inc. (Group Owner).

Began Operation: Station operating; no on-air date. Station plans to broadcast digitally on its analog channel allotment.

Represented (legal): Covington & Burling.

Personnel:

Louis Fernandez Rocha, Vice President & General Manager.

Bert Delgado, Vice President & Operations Director.

Leonor Guerrero, Vice President, Finance.

Terry Vila, General Sales Manager.

Eileen Holmes, Local Sales Manager.

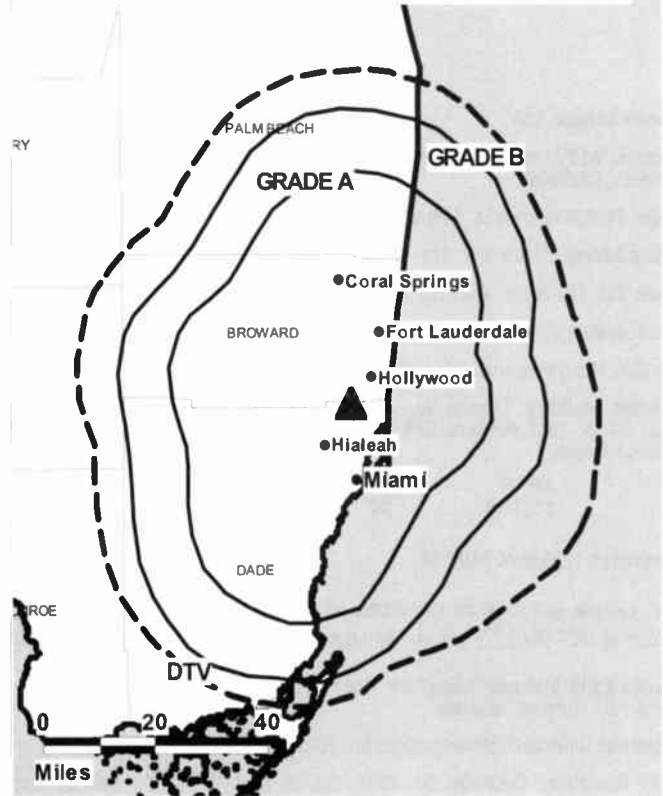
Stephanie Kontzamanys, Local Sales Manager.

Mariano Ferro, National Sales Manager.

Helga Silva, News Director.

Douglas Peterson, Chief Engineer.

WLTV-DT BPCDT-20080618AEB GRANTED: 7/18/2008



© 2009 Warren Communications News

Angela Ramos, Programming & Public Affairs Director.

Maura Calzadilla, Marketing Director.

Evia Fabragas, Promotion & Creative Services Director.

Matt Chandler, New Business Development Director.

Mary Fuentes, Traffic Manager.

Pamela Bohmer, Executive Assistant to the Vice President.

City of License: Miami. **Station DMA:** Miami-Fort Lauderdale, FL. **Rank:** 16.

Nielsen Data: Not available.

Florida — Miami

**WPLG
Ch. 10**

Network Service: IND, ABC.

Licensee: Post-Newsweek Stations of Florida Inc., 3900 Biscayne Blvd., Broadcast House, Miami, FL 33137.

Studio: 3900 Biscayne Blvd., Miami, FL 33137.

Mailing Address: 3900 Biscayne Blvd., Broadcast House, Miami, FL 33137.

Phone: 305-576-1010. **Fax:** 305-325-2381.

E-mail: rvelasquez@wplg.com

Web Site: http://www.local10.com

Technical Facilities: Channel No. 10 (192-198 MHz). Authorized power: 316-kw visual, 47.9-kw aural. Antenna: 1007-ft above av. terrain, 1007-ft. above ground, 1014-ft. above sea level.

Latitude 25° 57' 59"
Longitude 80° 12' 44"

Transmitter: 501 N.W. 207th St.

Note: Latitude and longitude coordinates shown are based on the North American Datum of 1927 (NAD 27) as currently required by the Mass Media Bureau of the FCC.

Multichannel TV Sound: Stereo only.

SNG Mobile Dish: Vertex, 2.4-meter Ku-band.

Ownership: Post-Newsweek Stations Inc. (Group Owner).

Began Operation: November 20, 1961. Sale to present owner by C. H. Topmiller, Thomas A. Welstead, et al., approved by FCC September 24, 1969 (Television Digest, Vol. 9:39).

Represented (sales): MMT Sales Inc.

Represented (legal): Covington & Burling.

Personnel:

Dave Boylan, Vice President & General Manager.

Pete Terney, National Sales Manager.

Bill Pohovey, News Director.

Darren Alline, Chief Engineer.

Raphael Velasquez, Business Manager.

Mimi Del Cid, Program Manager.

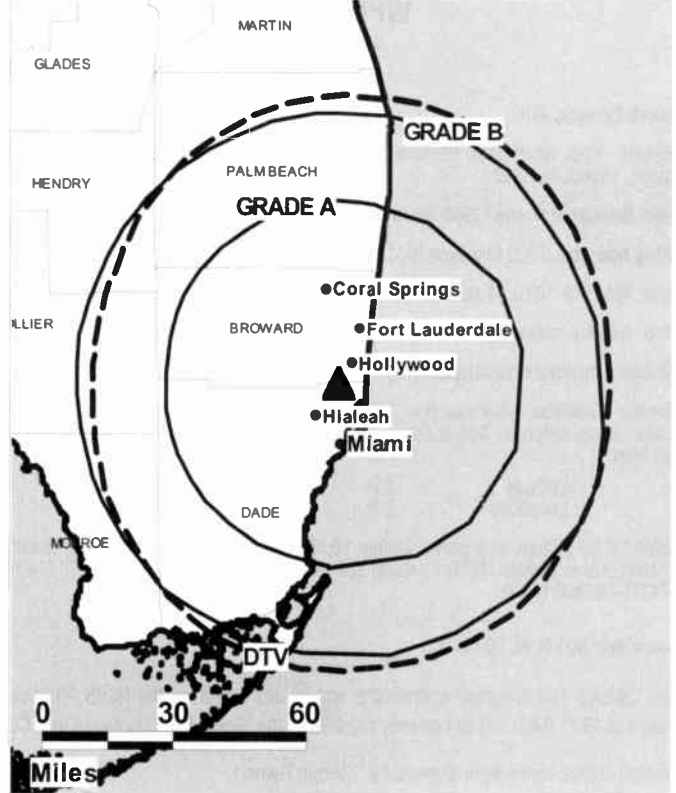
Mercy Crawford, Marketing & Development Director.

Glen Eklund, Production Manager.

Sharon Harrison, Traffic Manager.

City of License: Miami. **Station DMA:** Miami-Fort Lauderdale, FL. **Rank:** 16.

WPLG BPCT-19980629KF GRANTED: 10/6/1998



© 2009 Warren Communications News

Circulation © 2008 Nielsen. Coverage based on Nielsen study.

GrandTotal	Cable TV Households	Non-cable TV Households	Total TV Households
Estimated Station Totals *	1,406,950	561,980	1,968,930
Average Weekly Circulation (2008)	628,935	294,591	923,526
Average Daily Circulation (2008)			459,401
Station DMA Total	Cable TV Households	Non-cable TV Households	Total TV Households
Estimated Station Totals *	1,010,320	525,700	1,536,020
Average Weekly Circulation (2008)	581,058	291,290	872,348
Average Daily Circulation (2008)			438,403
Other OMA Total	Cable TV Households	Non-cable TV Households	Total TV Households
Estimated Station Totals *	396,630	36,280	432,910
Average Weekly Circulation (2008)	47,877	3,301	51,178
Average Daily Circulation (2008)			20,998

*Estimated station totals are sums of the Nielsen TV and Cable TV household estimates for each county in which the station registers viewing of more than 5% as per the Nielsen Survey Methods.

WPLG-DT
Ch. 9

Network Service: ABC.

Licensee: Post Newsweek Stations Florida Inc., 3900 Biscayne Blvd., Broadcast House, Miami, FL 33137.

Studio: Broadcast House, 3900 Biscayne Blvd., Miami, FL 33137.

Mailing Address: 3900 Biscayne Blvd., Broadcast House, Miami, FL 33137.

Phone: 305-576-1010. **Fax:** 305-325-2381.

E-mail: rvelasquez@wplg.com

Web Site: <http://www.local10.com>

Technical Facilities: Channel No. 9 (186-192 MHz). Authorized power: 15.8-kw visual, aural. Antenna: 965-ft above av. terrain, 965-ft. above ground, 971-ft. above sea level.

Latitude	25°	57'	59"
Longitude	80°	12'	44"

Holds CP for change to channel number 10, 30-kw visual, 1014-ft above av. terrain, 1013-ft. above ground, 1020-ft. above sea level; lat. 25° 58' 00", long. 80° 12' 43", BPCDT-20080317ABK.

Transmitter: 501 N.W. 207th St.

Note: Latitude and longitude coordinates shown are based on the North American Datum of 1927 (NAD 27) as currently required by the Mass Media Bureau of the FCC.

Ownership: Post-Newsweek Stations Inc. (Group Owner).

Began Operation: November 1, 1999. High Definition. Station plans to broadcast digitally on its analog channel allotment.

Represented (legal): Covington & Burling.

Personnel:

Dave Boylan, Vice President & General Manager.

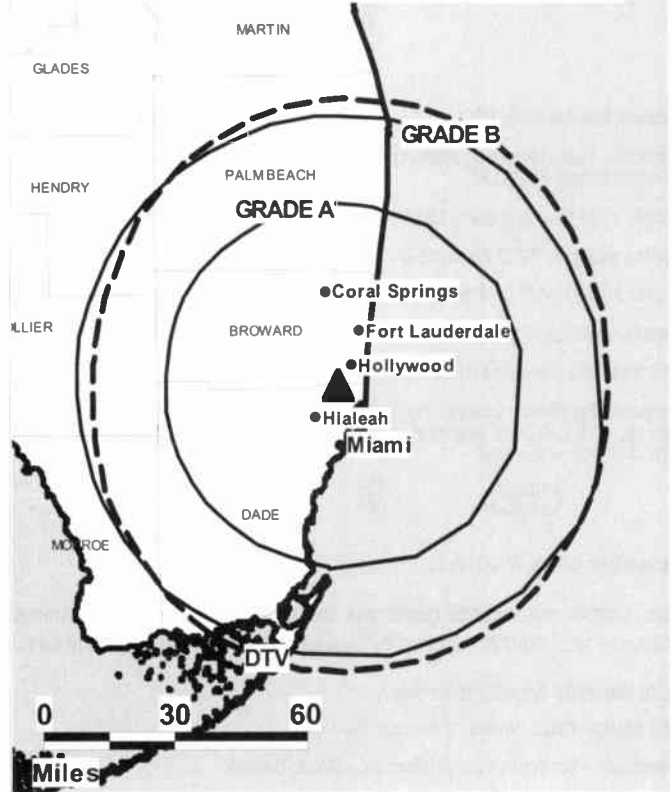
Pete Terney, National Sales Manager.

Bill Pohovey, News Director.

Darren Alline, Chief Engineer.

Raphael Velasquez, Business Manager.

WPLG-DT BPCDT-20080317ABK GRANTED: 3/24/2008



© 2009 Warren Communications News

Mimi Del Cid, Program Manager.

Mercy Crawford, Marketing & Development Director.

Glen Eklund, Production Manager.

Sharon Harrison, Traffic Manager.

City of License: Miami. Station DMA: Miami-Fort Lauderdale, FL. Rank: 16.

Nielsen Data: Not available.

WPXM
Ch. 35

Network Service: ION.

Licensee: Paxson Communications License Co. LLC, 601 Clearwater Park Rd., West Palm Beach, FL 33401-6233.

Studio: 13801 NW 14th St, Sunrise, FL 33323.

Mailing Address: 13801 NW 14th St, Sunrise, FL 33323.

Phone: 954-703-1920. **Fax:** 954-858-1848.

E-mail: josephkoker@ionmedia.com

Web Site: <http://www.ionmedia.com>

Technical Facilities: Channel No. 35 (596-602 MHz). Authorized power: 3240-kw max. visual, 324-kw aural. Antenna: 335-ft above av. terrain, 325-ft. above ground, 338-ft. above sea level.

Latitude	25°	36'	16"
Longitude	80°	34'	14"

Transmitter: 9100 S. Dadeland Blvd., Dade County.

Note: Latitude and longitude coordinates shown are based on the North American Datum of 1927 (NAD 27) as currently required by the Mass Media Bureau of the FCC.

Ownership: ION Media Networks Inc. (Group Owner).

Began Operation: October 25, 1992. Original call letters were WMLB-TV. Transfer from Jose Molina & Beverly Smith to William C. de la Pena approved by FCC December 7, 1992. Sale to The Christian Network Inc. by New Miami Latino Broadcasting Corp. approved by FCC February 10, 1994. Sale to Paxson Communications Corp. by The Christian Network Inc. approved by FCC December 12, 1997. Paxson Communications Corp. became ION Media Networks Inc. on June 26, 2006. Transfer of control by ION Media Networks Inc. from Paxson Management Corp. & Lowell W. Paxson to CIG Media LLC approved by FCC December 31, 2007.

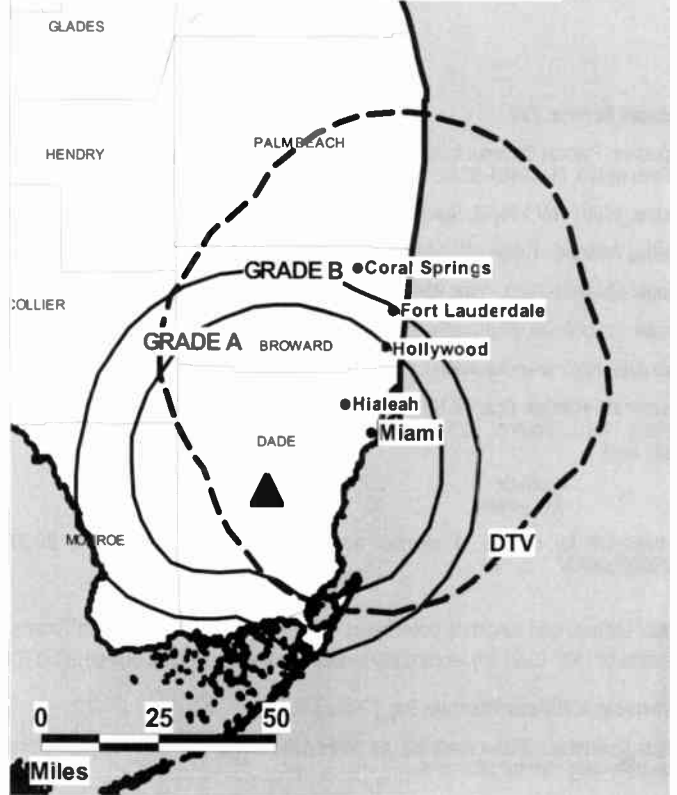
Represented (legal): Dow Lohnes PLLC.

Represented (engineering): Cohen Dippell & Everist PC.

Personnel:

Faye Williams, Station Operations Manager.

WPXM BPCT-19840921KJ GRANTED: 2/18/1991



© 2009 Warren Communications News

Robert Ford, Chief Engineer.

Frank Tenore, Regional Account Manager.

City of License: Miami. **Station DMA:** Miami-Fort Lauderdale, FL. **Rank:** 16.

Nielsen Data: Not available.

WPXM-DT
Ch. 26

Network Service: ION.

Licensee: Paxson Communications License Co. LLC, 601 Clearwater Park Rd., West Palm Beach, FL 33401-6233.

Studio: 13801 NW 14th St, Sunrise, FL 33323.

Mailing Address: 13801 NW 14th St, Sunrise, FL 33323.

Phone: 954-703-1920. **Fax:** 954-858-1848.

E-mail: josephkoker@ionmedia.com

Web Site: <http://www.ionmedia.com>

Technical Facilities: Channel No. 26 (542-548 MHz). Authorized power: 200-kw max. visual, aural. Antenna: 925-ft above av. terrain, 922-ft. above ground, 932-ft. above sea level.

Latitude	25°	59'	09"
Longitude	80°	11'	37"

Holds CP for change to channel number 35, 242-kw max. visual; BPCDT-20080306AAZ.

Note: Latitude and longitude coordinates shown are based on the North American Datum of 1927 (NAD 27) as currently required by the Mass Media Bureau of the FCC.

Ownership: ION Media Networks Inc. (Group Owner).

Began Operation: Station operating; no on-air date. Station plans to broadcast digitally on its analog channel allotment.

Represented (legal): Dow Lohnes PLLC.

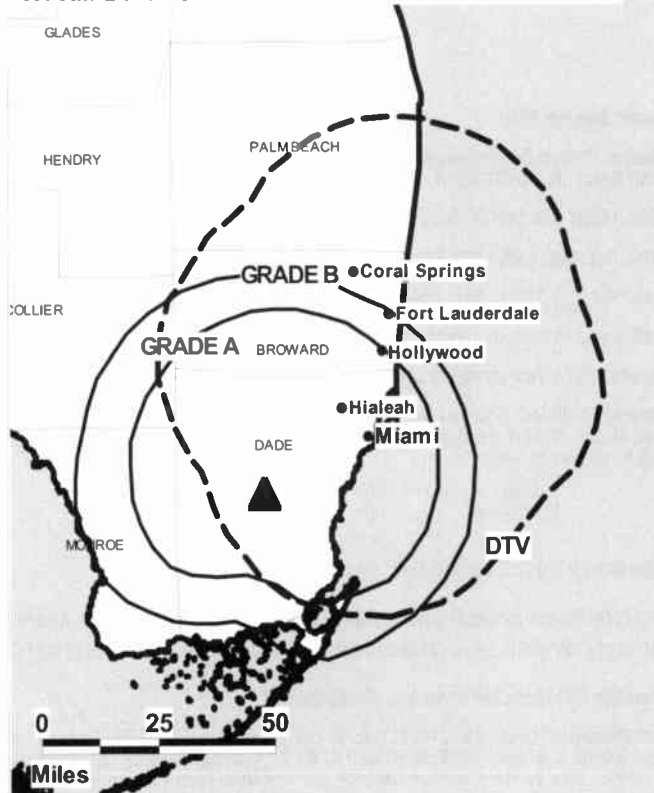
Personnel:

Faye Williams, Station Operations Manager.

Frank Tenore, Regional Account Manager.

Robert Ford, Chief Engineer.

WPXM-DT BPCDT-20080306AAZ GRANTED: 3/14/2008



© 2009 Warren Communications News

City of License: Miami. **Station DMA:** Miami-Fort Lauderdale, FL. **Rank:** 16.
Nielsen Data: Not available.

WSFL-DT
Ch. 19

Network Service: CW.

Licensee: Channel 39 Inc., 2055 Lee St, Hollywood, FL 33020.

Studio: 2055 Lee St, Hollywood, FL 33020.

Mailing Address: 2055 Lee St, Hollywood, FL 33020.

Phone: 954-925-3939 (Broward); 305-949-3900 (Miami). **Fax:** 954-922-3965.

E-mail: rengberg@wb39.com

Web Site: <http://cwsfl.trb.com/>

Technical Facilities: Channel No. 19 (500-506 MHz). Authorized power: 1000-kw max. visual, aural. Antenna: 784-ft above av. terrain, 784-ft. above ground, 791-ft. above sea level.

Latitude	25°	58'	07"
Longitude	80°	13'	20"

Requests CP for change to 906-ft above av. terrain, 906-ft. above ground, 912-ft. above sea level; BPCDT-20080620AFI.

Note: Latitude and longitude coordinates shown are based on the North American Datum of 1927 (NAD 27) as currently required by the Mass Media Bureau of the FCC.

Ownership: Tribune Broadcasting Co. (Group Owner).

Began Operation: December 1, 2001.

Represented (legal): Dow Lohnes PLLC.

Personnel:

Rich Engberg, Vice President & General Manager.

Wayne MacDonald, Technical Operations Manager.

Ken Debritto, National Sales Manager.

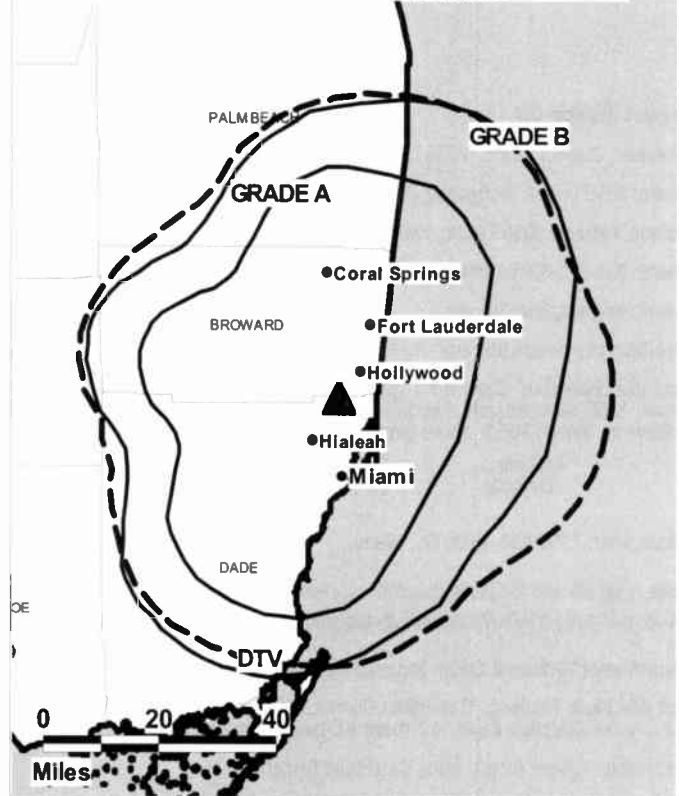
Ronald Rowe, Chief Engineer.

Cam Trinh, Business Manager.

Wendy Longsdon, Program Director.

Deborah Botwinick, Research Manager.

WSFL-DT BPCDT-20041008AAO GRANTED: 11/4/2004



© 2009 Warren Communications News

Scott Urquhart, Creative Services Director.

Terry Ferber, Traffic Manager.

Tatiana Liendo, Community Relations & Events Manager.

City of License: Miami. **Station DMA:** Miami-Fort Lauderdale, FL. **Rank:** 16.

Nielsen Data: Not available.

WSFL-TV
Ch. 39

Network Service: CW.

Licensee: Channel 39 Inc., 2055 Lee St, Hollywood, FL 33020.

Studio: 2055 Lee St., Hollywood, FL 33020.

Mailing Address: 2055 Lee St., Hollywood, FL 33020.

Phone: 954-925-3939 (Broward); 305-949-3900 (Miami). **Fax:** 954-922-3965.

E-mail: rengberg@wb39.com

Web Site: http://cwsfl.trb.com/

Technical Facilities: Channel No. 39 (320-626 MHz). Authorized power: 5000-kw max. & 5000-kw horizontal visual, & 2750-kw horizontal aural. Antenna: 906-ft above av. terrain, 906-ft. above ground, 912-ft. above sea level.

Latitude 25° 58' 07"
Longitude 80° 13' 20"

Transmitter: 1255 N.W. 210th St., Miami.

Note: Latitude and longitude coordinates shown are based on the North American Datum of 1927 (NAD 27) as currently required by the Mass Media Bureau of the FCC.

Multichannel TV Sound: Stereo and separate audio program.

Satellite Earth Stations: Transmitter Comark; Vertex, 7-meter Ku-band; MSI, 4.6-meter KC-band; Eagle, 4.7-meter KC-band; Standard Agile Omni receivers.

Ownership: Tribune Broadcasting Co. (Group Owner).

Began Operation: October 16, 1982. Sale to Odyssey Partners approved by FCC April 4, 1984. Sale to Renaissance Communications by Odyssey Partners approved by FCC March 23, 1989. Sale to present owner by Renaissance approved by FCC March 20, 1997. Transfer of control from public shareholders of the Tribune Co. to Tribune Employee Stock Ownership Plan approved by FCC November 30, 2007.

Represented (sales): MMT Sales Inc.

Represented (legal): Dow Lohnes PLLC.

Personnel:

Rich Engberg, Vice President & General Manager.

Wayne MacDonald, Technical Operations Manager.

Ken Debritto, National Sales Manager.

Ronald Rowe, Chief Engineer.

Cam Trinh, Business Manager.

Wendy Longsdon, Program Director.

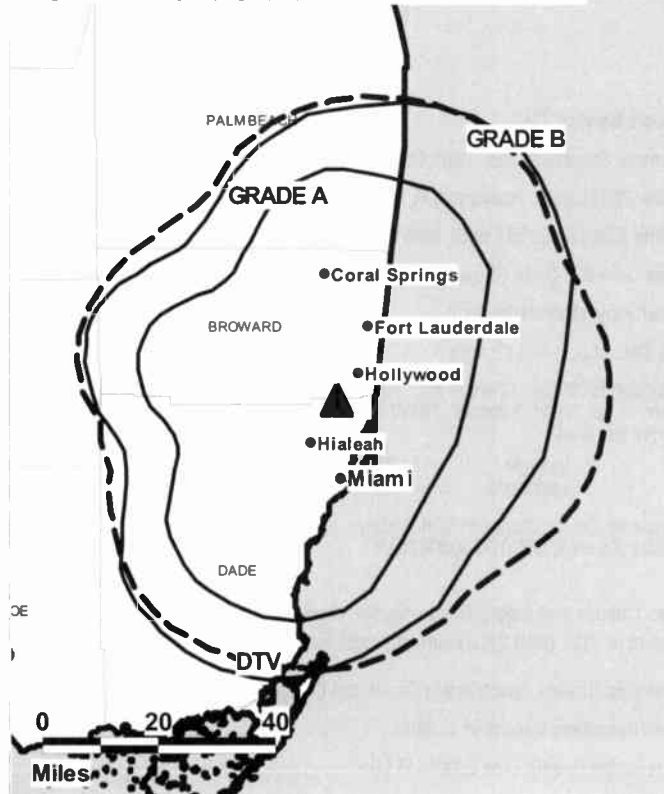
Deborah Botwinick, Research Manager.

Scott Urquhart, Creative Services Director.

Terry Ferber, Traffic Manager.

Tatiana Liendo, Community Relations & Events Manager.

WSFL-TV BPCT-19960503KF GRANTED: 2/23/1998



City of License: Miami. **Station DMA:** Miami-Fort Lauderdale, FL. **Rank:** 16.

Circulation © 2008 Nielsen. Coverage based on Nielsen study.

GrandTotal	Cable TV Households	Non-cable TV Households	Total TV Households
Estimated Station Totals *	1,183,540	601,040	1,784,580
Average Weekly Circulation (2008)	272,150	143,937	416,087
Average Daily Circulation (2008)			147,004
Station OMA Total	Cable TV Households	Non-cable TV Households	Total TV Households
Estimated Station Totals *	1,010,320	525,700	1,536,020
Average Weekly Circulation (2008)	260,717	139,669	400,386
Average Daily Circulation (2008)			141,707
Other OMA Total	Cable TV Households	Non-cable TV Households	Total TV Households
Estimated Station Totals *	173,220	75,340	248,560
Average Weekly Circulation (2008)	11,433	4,268	15,701
Average Daily Circulation (2008)			5,297

*Estimated station totals are sums of the Nielsen TV and Cable TV household estimates for each county in which the station registers viewing of more than 5% as per the Nielsen Survey Methods.

WSVN
Ch. 7

Network Service: FOX.

Licensee: Sunbeam Television Corp., PO Box 1118, 1401 79th St. Causeway, Miami, FL 33138.

Studio: 1401 79th St. Causeway, Miami, FL 33141.

Mailing Address: 1401 79th St. Causeway, Miami, FL 33141.

Phone: 305-751-6692. **Fax:** 305-795-2746.

E-mail: 7news@wsvn.com

Web Site: http://www.wsvn.com

Technical Facilities: Channel No. 7 (174-180 MHz). Authorized power: 316-kw visual, 31.6-kw aural. Antenna: 960-ft above av. terrain, 996-ft. above ground, 1002-ft. above sea level.

Latitude 25° 57' 49"
Longitude 80° 12' 44"

Transmitter: Antenna Farm, North Dade County.

Note: Latitude and longitude coordinates shown are based on the North American Datum of 1927 (NAD 27) as currently required by the Mass Media Bureau of the FCC.

Multichannel TV Sound: Stereo only.

Satellite Earth Stations: Transmitter Harris; Andrew, 7.3-meter KC-band; Scientific-Atlanta, 10-meter C-band; Microdyne, 3.6-meter KC-band; Microdyne, 5-meter KC-band; Standard Communications, Scientific-Atlanta, Microdyne receivers.

SNG Mobile Dish: Andrew, 3.2-meter Ku-band.

Ownership: Sunbeam Television Corp. (Group Owner).

Began Operation: July 29, 1956. On December 5, 1962 the FCC ordered that Biscayne Television Corp. cease operation of WCKT no later than January 4, 1963 and the FCC also approved sale of WCKT plant and film licensing agreements to Sunbeam Television Corp., which was licensed as a new station. Present ownership assumed operation December 19, 1962.

Represented (sales): Harrington Righter & Parsons Inc. (HRP).

Represented (legal): Holland & Knight LLP.

Personnel:

Robert W. Leider, Executive Vice President & General Manager.

Alice Jacobs, Vice President, News & Local Programming.

Deisy Bermudez, Operations & Programming Director.

Joseph "Chip" Fitzgerald, General Sales Manager.

Randi Lynn Goldklank, Local Sales Manager.

David Rieva, National Sales Manager.

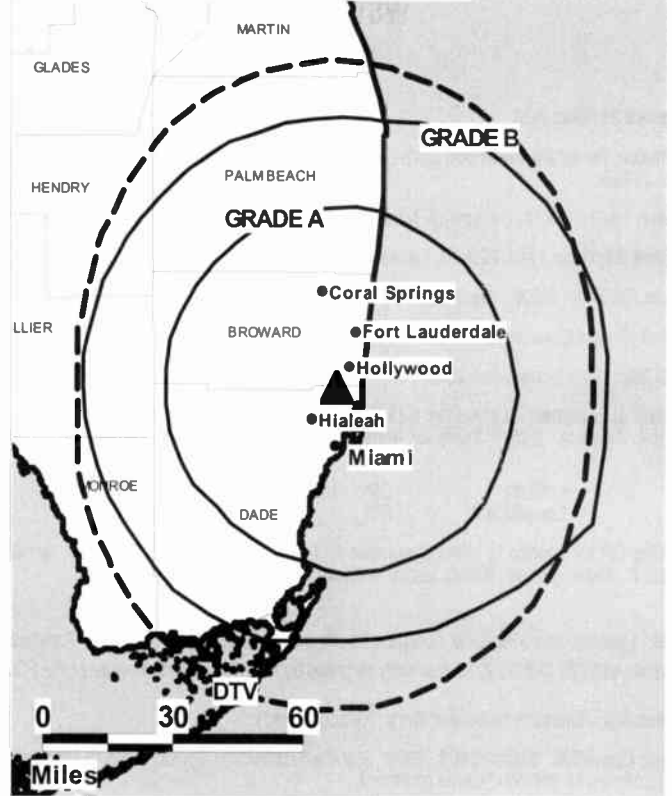
John Bak, Chief Engineer.

Diane Jaramillo Guard, Business Manager.

James Ansin, Marketing Manager.

Steve Donald, Creative Services Director.

WSVN BPCT-4719 GRANTED: 9/14/1974



© 2009 Warren Communications News

Lilly Pardo, Community & Public Relations Director.

Denise Reitmann, Traffic Manager.

City of License: Miami. **Station DMA:** Miami-Fort Lauderdale, FL. **Rank:** 16.

Circulation © 2008 Nielsen. Coverage based on Nielsen study.

GrandTotal	Cable TV Households	Non-cable TV Households	Total TV Households
Estimated Station Totals *	1,010,320	561,980	1,572,300
Average Weekly Circulation (2008)	577,911	297,444	875,355
Average Daily Circulation (2008)			389,516
Station DMA Total	Cable TV Households	Non-cable TV Households	Total TV Households
Estimated Station Totals *	1,010,320	525,700	1,536,020
Average Weekly Circulation (2008)	577,911	295,195	873,106
Average Daily Circulation (2008)			389,298
Other DMA Total	Cable TV Households	Non-cable TV Households	Total TV Households
Estimated Station Totals *	0	36,280	36,280
Average Weekly Circulation (2008)	0	2,249	2,249
Average Daily Circulation (2008)			218

*Estimated station totals are sums of the Nielsen TV and Cable TV household estimates for each county in which the station registers viewing of more than 5% as per the Nielsen Survey Methods.

WSVN-DT
Ch. 8

Network Service: FOX.

Licensee: Sunbeam Television Corp., PO Box 1118, 1401 79th St. Causeway, Miami, FL 33138.

Studio: 1401 79th St. Causeway, Miami, FL 33141.

Mailing Address: 1401 79th St. Causeway, Miami, FL 33141.

Phone: 305-751-6692. **Fax:** 305-795-2746.

E-mail: 7news@wsvn.com

Web Site: http://www.wsvn.com

Technical Facilities: Channel No. 8 (180-186 MHz). Authorized power: 160-kw visual, aural. Antenna: 955-ft above av. terrain, 955-ft. above ground, 961-ft. above sea level.

Latitude	25°	57'	49"
Longitude	80°	24'	44"

Holds CP for change to channel number 7, 145-kw visual, 951-ft above av. terrain, 960-ft. above ground, 966-ft. above sea level; BPCDT-20080310ACI.

Note: Latitude and longitude coordinates shown are based on the North American Datum of 1927 (NAD 27) as currently required by the Mass Media Bureau of the FCC.

Ownership: Sunbeam Television Corp. (Group Owner).

Began Operation: September 1, 1999. Standard Definition. Station plans to broadcast digitally on its analog channel allotment.

Represented (legal): Holland & Knight LLP.

Personnel:

Robert W. Leider, Executive Vice President & General Manager.

Alice Jacobs, Vice President, News & Local Programming.

Deisy Bermudez, Operations & Programming Director.

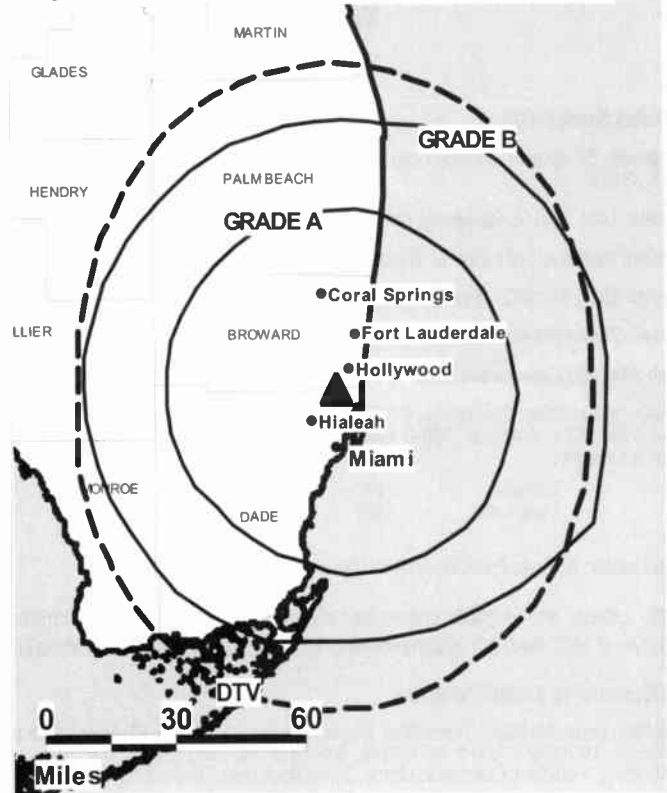
Joseph "Chip" Fitzgerald, General Sales Manager.

Randi Lynn Goldklank, Local Sales Manager.

David Rieva, National Sales Manager.

John Bak, Chief Engineer.

WSVN-DT BPCDT-20080310ACI GRANTED: 3/12/2008



© 2009 Warren Communications News

Diane Jaramillo Guard, Business Manager.

James Ansin, Marketing Manager.

Steve Donald, Creative Services Director.

Denise Reitmann, Traffic Manager.

Lilly Pardo, Community & Public Relations Director.

City of License: Miami. **Station DMA:** Miami-Fort Lauderdale, FL. **Rank:** 16.

Nielsen Data: Not available.

WTVJ
Ch. 6

Network Service: NBC.

Licensee: NBC Telemundo License Co., 1299 Pennsylvania Ave. NW, 9th Floor, c/o NBC Inc., Washington, DC 20004.

Studio: 15000 S.W. 27th St., Miramar, FL 33027.

Mailing Address: 15000 S.W. 27th St., Miramar, FL 33027.

Phone: 954-622-6000. **Fax:** 954-622-6107.

E-mail: techops@nbc6.net

Web Site: http://www.nbc6.net

Technical Facilities: Channel No. 6 (82-88 MHz). Authorized power: 100-kw visual, 20-kw aural. Antenna: 1802-ft above av. terrain, 1842-ft. above ground, 1849-ft. above sea level.

Latitude 25° 32' 24"
Longitude 80° 28' 07"

Transmitter: 17107 S.W. 248th St., Princeton.

Note: Latitude and longitude coordinates shown are based on the North American Datum of 1927 (NAD 27) as currently required by the Mass Media Bureau of the FCC.

Multichannel TV Sound: Stereo and separate audio program.

Satellite Earth Stations: Transmitter Larcas; Vertex, 6.1-meter Ku-band; Scientific-Atlanta, 7-meter C-band; Hero, 7.5-meter C-band; Hero, 8-meter; Scientific-Atlanta receivers.

Ownership: NBC Universal (Group Owner).

Began Operation: September 20, 1967. Sale to Taft Broadcasting by General Cinema Corp. approved by FCC February 24, 1983. Transfer of control to General Cinema Corp. approved by FCC August 10, 1972. Sale to TVX Broadcast Group approved by FCC February 20, 1987. CBS assumed control of station January 4, 1989. CBS & NBC traded channels 4 & 6 in July 1995. Sale to Post-Newsweek Stations Florida Inc. pends.

Personnel:

Ardyth Diercks, General Manager.

Larry Olivitch, Vice President, Sales.

Terry Smith, Technology Director.

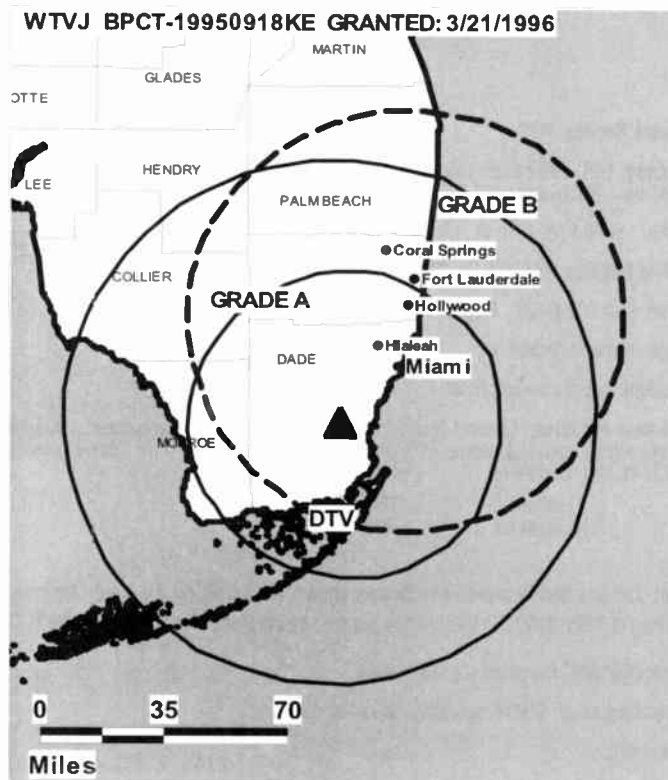
Yvette Miley, News Director.

Barbara Alfonso, Programming Manager.

Betty Frazier, Research Manager.

Debbie Brooks, Traffic Operations Manager.

Maria Khalil-Pagani, Community Relations Manager.



© 2009 Warren Communications News

Olavo Salcido, Human Resources Director.

City of License: Miami. **Station DMA:** Miami-Fort Lauderdale, FL. **Rank:** 16.

Circulation © 2008 Nielsen. Coverage based on Nielsen study.

GrandTotal	Cable TV Households	Non-cable TV Households	Total TV Households
Estimated Station Totals *	1,010,320	525,700	1,536,020
Average Weekly Circulation (2008)	531,093	240,751	771,844
Average Daily Circulation (2008)			353,668

Station DMA Total	Cable TV Households	Non-cable TV Households	Total TV Households
Estimated Station Totals *	1,010,320	525,700	1,536,020
Average Weekly Circulation (2008)	531,093	240,751	771,844
Average Daily Circulation (2008)			353,668

*Estimated station totals are sums of the Nielsen TV and Cable TV household estimates for each county in which the station registers viewing of more than 5% as per the Nielsen Survey Methods.

WTVJ-DT

Ch. 31

Network Service: NBC.

Licensee: NBC Telemundo License Co., 1299 Pennsylvania Ave. NW, 9th Floor, c/o NBC Inc., Washington, DC 20004.

Studio: 15000 S.W. 27th St., Miramar, FL 33027.

Mailing Address: 15000 S.W. 27th St., Miramar, FL 33027.

Phone: 954-622-6000. **Fax:** 954-622-6107.

E-mail: techops@nbc6.net

Web Site: <http://www.nbc6.net>

Technical Facilities: Channel No. 31 (572-578 MHz). Authorized power: 1000-kw max. visual, aural. Antenna: 1020-ft above av. terrain, 1021-ft. above ground, 1029-ft. above sea level.

Latitude	25°	58'	007"
Longitude	80°	13'	20"

Note: Latitude and longitude coordinates shown are based on the North American Datum of 1927 (NAD 27) as currently required by the Mass Media Bureau of the FCC.

Ownership: NBC Universal (Group Owner).

Began Operation: Station operating; no on-air date

Personnel:

Ardyth Diercks, General Manager.

Larry Olivitch, Vice President, Sales.

Terry Smith, Technology Director.

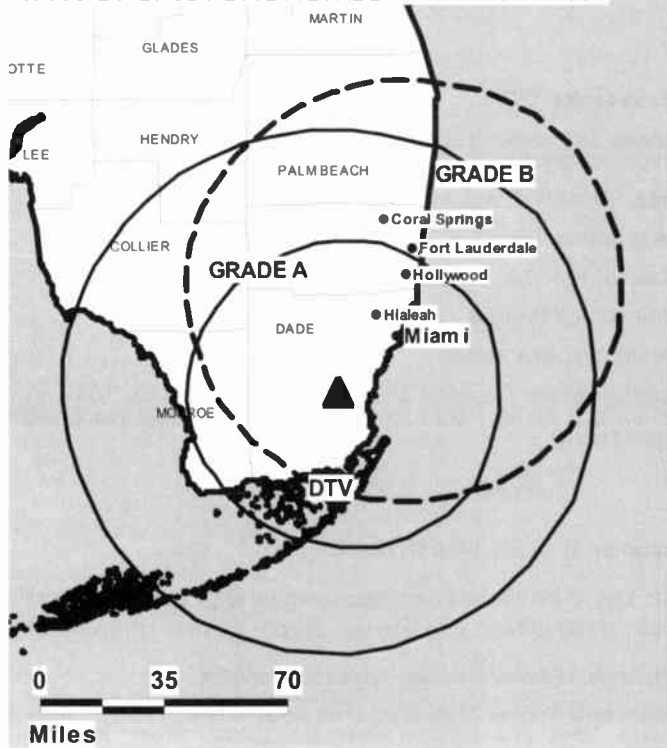
Yvette Miley, News Director.

Barbara Alfonso, Programming Manager.

Betty Frazier, Research Manager.

Debbie Brooks, Traffic Operations Manager.

WTVJ-DT BPCDT-20021120ABE GRANTED: 1/3/2003



© 2009 Warren Communications News

Maria Khalil-Pagani, Community Relations Manager.

Olavo Salcido, Human Resources Director.

City of License: Miami. **Station DMA:** Miami-Fort Lauderdale, FL. **Rank:** 16.

Nielsen Data: Not available.

WXCW
Ch. 46

Network Service: CW.

Licensee: Sun Broadcasting Inc., 2824 Palm Beach Blvd., Fort Myers, FL 33916.

Studio: 2824 Palm Beach Blvd, Fort Myers, FL 33916.

Mailing Address: 2824 Palm Beach Blvd, Fort Myers, FL 33916.

Phone: 239-479-5501. Fax: 239-479-5522.

Web Site: <http://www.cw6tv.com/>

Technical Facilities: Channel No. 46 (662-668 MHz). Authorized power: 5000-kw max. visual, aural. Antenna: 1496-ft above av. terrain, 1496-ft. above ground, 1523-ft. above sea level.

Latitude 26° 11' 08"
Longitude 81° 47' 40"

Transmitter: 40000 Horseshoe Rd.

Note: Latitude and longitude coordinates shown are based on the North American Datum of 1927 (NAD 27) as currently required by the Mass Media Bureau of the FCC.

Ownership: Joseph C. Schwartzel.

Began Operation: October 22, 1990. Sale to Second Generation Ltd. by Southwest Florida Telecommunications Inc. approved by FCC July 24, 1995. Sale to ACME Communications Inc. by Second Generation Ltd. approved by FCC June 30, 1998. ACME Communications Inc. went public September 30, 1999. Sale to present owner by ACME Communications Inc. approved by FCC January 30, 2007.

Represented (sales): MMT Sales Inc.

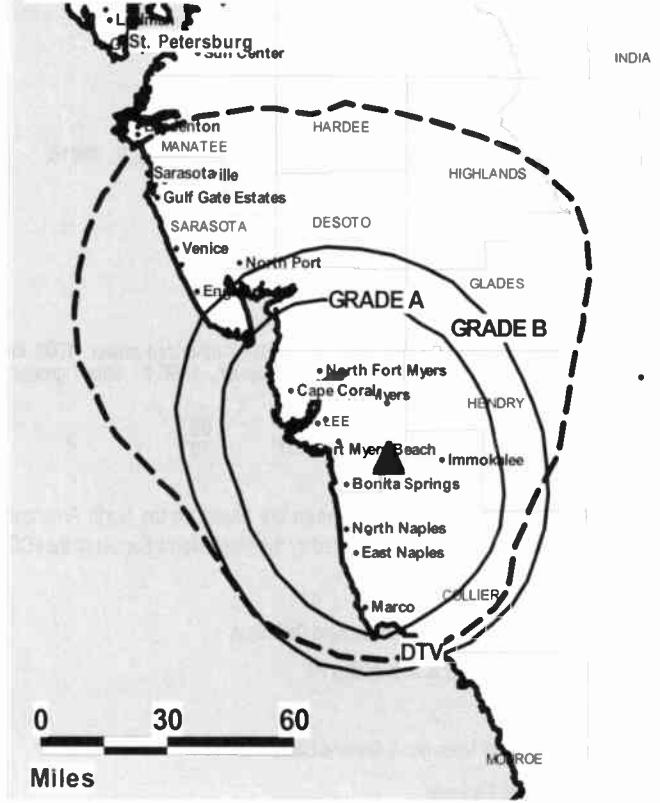
Represented (legal): Leibowitz & Associates PA.

Personnel:

- Joe Schwartzel, General Manager & General Sales Manager.
- Keith Stuhlman, Chief Engineer.
- Jamie Ricks, Local Sales Manager.
- Maxine Johnson, Business Manager.
- Greg Stetson, Program Director.
- Mark Gilson, Promotion Director.

City of License: Naples. Station DMA: Fort Myers-Naples, FL. Rank: 62.

WXCW BPCT-19991123AGQ GRANTED: 1/26/2001



© 2009 Warren Communications News

Circulation © 2008 Nielsen. Coverage based on Nielsen study.

GrandTotal	Cable TV Households	Non-cable TV Households	Total TV Households
Estimated Station Totals *	342,760	145,140	487,900
Average Weekly Circulation (2008)	80,654	43,216	123,870
Average Daily Circulation (2008)			45,360

Station DMA Total	Cable TV Households	Non-cable TV Households	Total TV Households
Estimated Station Totals *	342,760	145,140	487,900
Average Weekly Circulation (2008)	80,654	43,216	123,870
Average Daily Circulation (2008)			45,360

*Estimated station totals are sums of the Nielsen TV and Cable TV household estimates for each county in which the station registers viewing of more than 5% as per the Nielsen Survey Methods.

WXCW-DT
Ch. 45

Network Service: CW.

Licensee: Sun Broadcasting Inc., 2824 Palm Beach Blvd., Fort Myers, FL 33916.

Studio: 2824 Palm Beach Blvd, Fort Myers, FL 33916.

Mailing Address: 2824 Palm Beach Blvd, Fort Myers, FL 33916.

Phone: 239-479-5501. **Fax:** 239-479-5522.

Web Site: <http://www.cw6tv.com/>

Technical Facilities: Channel No. 45 (656-662 MHz). Authorized power: 1000-kw max. visual, aural. Antenna: 1496-ft above av. terrain, 1496-ft. above ground, 1522-ft. above sea level.

Latitude	26°	47'	08"
Longitude	81°	47'	40"

Note: Latitude and longitude coordinates shown are based on the North American Datum of 1927 (NAD 27) as currently required by the Mass Media Bureau of the FCC.

Ownership: Joseph C. Schwartzel.

Began Operation: November 1, 2002. Standard Definition.

Represented (legal): Leibowitz & Associates PA.

Personnel:

Joe Schwartzel, General Manager & General Sales Manager.

Keith Stuhlman, Chief Engineer.

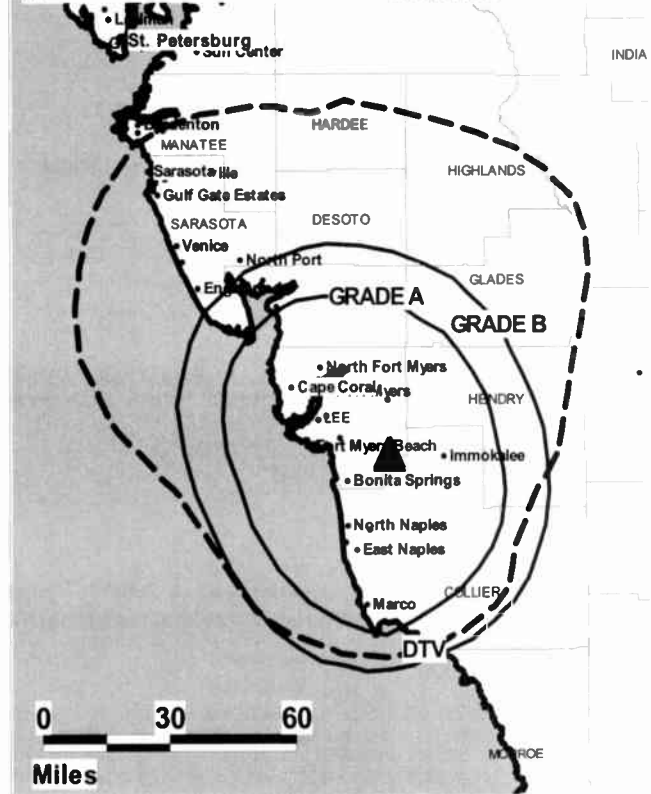
Jamie Ricks, Local Sales Manager.

Maxine Johnson, Business Manager.

Greg Stetson, Program Director.

Mark Gilson, Promotion Director.

WXCW-DT BPCDT-19991029AFN GRANTED: 5/2/2001



© 2009 Warren Communications News

City of License: Naples. **Station DMA:** Fort Myers-Naples, FL. **Rank:** 62.

Nielsen Data: Not available.

WZVN-DT

Ch. 41

Network Service: ABC.

Licensee: Montclair Communications Inc., 3719 Central Ave, Fort Myers, FL 33901-8274.

Studio: 4001 Tamiami Trail N, Suite 370, Naples, FL 34103.

Mailing Address: 3719 Central Ave., Fort Myers, FL 33901-8274.

Phone: 239-643-3400; 239-939-2020. **Fax:** 239-643-4986.

E-mail: spontius@water.net

Web Site: http://www.abc-7.com

Technical Facilities: Channel No. 41 (632-638 MHz). Authorized power: 1000-kw max. visual, aural. Antenna: 1489-ft above av. terrain, 1487-ft. above ground, 1520-ft. above sea level.

Latitude	26°	49'	21.20"
Longitude	81°	45'	54.30"

Transmitter: 11011 Hwy. 31, Tuckers Comer.

Note: Latitude and longitude coordinates shown are based on the North American Datum of 1927 (NAD 27) as currently required by the Mass Media Bureau of the FCC.

Ownership: Lara Kunkler (Group Owner).

Began Operation: Station operating; no on-air date

Represented (sales): Continental Television Sales.

Represented (legal): Irwin, Campbell & Tannenwald PC.

Represented (engineering): Cohen Dippell & Everist PC.

Personnel:

Steve Pontuis, Executive Vice President & General Manager.

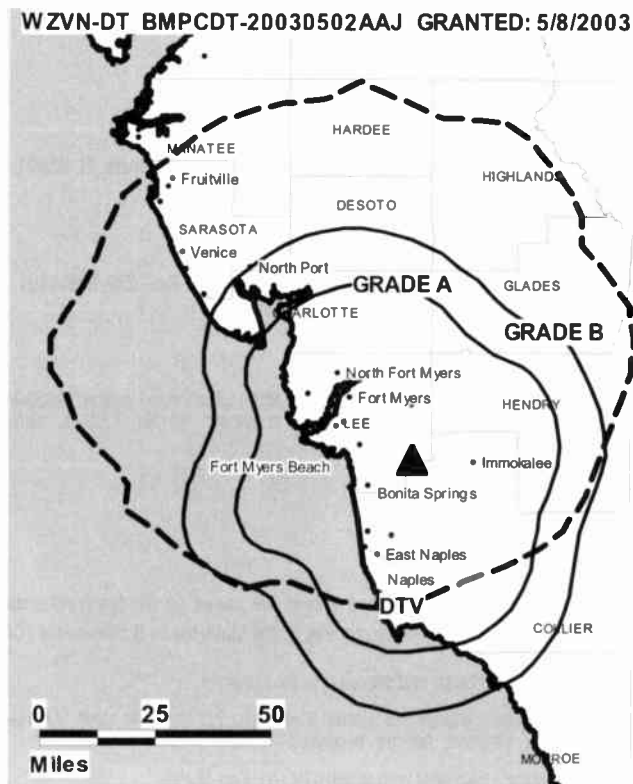
Bob Beville, Sales Director.

Bill Beard, Local Sales Manager.

Darrel Adams, News & Marketing Director.

Dan Billings, Engineering & Technical Services Director.

WZVN-DT BMPCDT-2003D502AAJ GRANTED: 5/8/2003



© 2009 Warren Communications News

Deborah Abbott, Program Director.

Bob Hannon, Production Manager.

Harris Segel, Research Director.

Evelyn Jewett, Traffic Manager.

City of License: Naples. Station DMA: Fort Myers-Naples, FL. Rank: 62.

Nielsen Data: Not available.

WZVN-TV

Ch. 26

Network Service: ABC.

Licensee: Montclair Communications Inc., 3719 Central Ave, Fort Myers, FL 33901.

Studio: Suite 370, 4001 Tamiami Trail N, Naples, FL 34103.

Mailing Address: 3719 Central Ave., Fort Myers, FL 33901.

Phone: 239-939-2020 (Fort Myers); 239-643-3400 (Naples). **Fax:** 239-939-4801.

E-mail: spontius@water.net

Web Site: http://www.abc-7.com

Technical Facilities: Channel No. 26 (542-548 MHz). Authorized power: 5000-kw max. visual, 500-kw aural. Antenna: 1209-ft above av. terrain, 1224-ft. above ground, 1249-ft. above sea level.

Latitude 26° 25' 22"
 Longitude 81° 37' 49"

Transmitter: 21990 Carter Rd., Estero.

Note: Latitude and longitude coordinates shown are based on the North American Datum of 1927 (NAD 27) as currently required by the Mass Media Bureau of the FCC.

Multichannel TV Sound: Stereo and separate audio program.

Satellite Earth Stations: Transmitter Harris; Comtech, 7.3-meter C-band; Andrew, 7.3-meter C-band; Pinzone, Andrew receivers.

LMA: Local marketing agreement with WBBH-TV (N), Fort Myers.

Ownership: Lara Kunkler (Group Owner).

Began Operation: August 21, 1974. Sale to Caloosa Television Corp. approved by FCC August 24, 1978. Sale to FCVS Communications by Caloosa Television Corp. approved by FCC June 29, 1992. Sale to Elcom of Florida Inc. by FCVS Communications approved by FCC October 7, 1993. Transfer of control by Elcom of Florida Inc. from Kelso Partners IV LP to Raycom Media Inc. approved by FCC July 26, 1996. Sale to present owner by Elcom of Florida Inc. approved by FCC September 30, 1996. Transfer of control by Montclair Communications Inc. from Lara Kunkler to Waterman Broadcasting Corp. of Florida dismissed by FCC August 8, 2002. FCC upheld decision April 23, 2007.

Represented (sales): Continental Television Sales.

Personnel:

Steve Pontius, Executive Vice President & General Manager.

Bob Beville, Sales Director.

Bill Beard, Local Sales Manager.

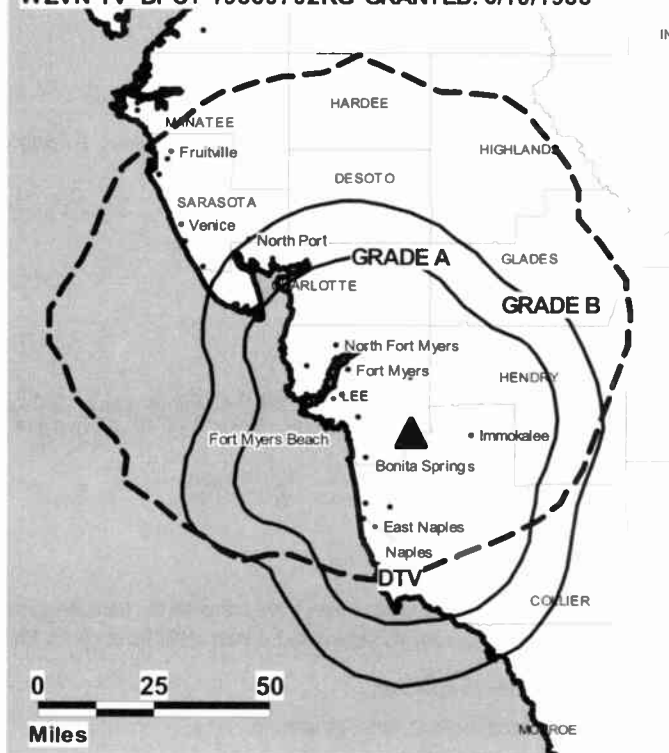
Darrel Adams, News & Marketing Director.

Dan Billings, Engineering & Technical Services Director.

Deborah Abbott, Program Director.

Bob Hannon, Production Manager.

WZVN-TV BPCT-19860702KG GRANTED: 6/10/1988



© 2009 Warren Communications News

Harris Segel, Research Director.

Evelyn Jewett, Traffic Manager.

City of License: Naples. **Station DMA:** Fort Myers-Naples, FL. **Rank:** 62.

Circulation © 2008 Nielsen. Coverage based on Nielsen study.

GrandTotal	Cable TV Households	Non-cable TV Households	Total TV Households
Estimated Station Totals *	342,760	145,140	487,900
Average Weekly Circulation (2008)	202,723	70,144	272,867
Average Daily Circulation (2008)			121,181
Station DMA Total	Cable TV Households	Non-cable TV Households	Total TV Households
Estimated Station Totals *	342,760	145,140	487,900
Average Weekly Circulation (2008)	202,723	70,144	272,867
Average Daily Circulation (2008)			121,181

*Estimated station totals are sums of the Nielsen TV and Cable TV household estimates for each county in which the station registers viewing of more than 5% as per the Nielsen Survey Methods.

WOGX
Ch. 51

Network Service: FOX.

Licensee: Fox Television Stations Inc., 5151 Wisconsin Ave. NW, c/o Molly Pauker, Washington, DC 20016.

Studio: 1551 SW 37th Ave, Ocala, FL 34474.

Sales Office: 2622 NW 43rd St, Suite B-4, Gainesville, FL 32606.

Mailing Address: 1551 SW 37th Ave, Ocala, FL 34474.

Phone: 352-873-6951 (Ocala); 352-371-0051 (Gainesville).

Fax: 352-237-5423 (Ocala).

E-mail: newsdesk@wogx.com

Web Site: http://www.wogx.com

Technical Facilities: Channel No. 51 (692-698 MHz). Authorized power: & 2750-kw horizontal visual, & 275-kw horizontal aural. Antenna: 919-ft above av. terrain, 860-ft. above ground, 1020-ft. above sea level.

Latitude	29°	21'	32"
Longitude	82°	19'	43"

Transmitter: County Road 316, approx. 4.7-mi. W of Fairfield.

Note: Latitude and longitude coordinates shown are based on the North American Datum of 1927 (NAD 27) as currently required by the Mass Media Bureau of the FCC.

Satellite Earth Stations: Transmitter Comark; Microdyne, 7-meter C-band; Microdyne, 3.7-meter KC-band; RCA Americom, 4.5-meter Ku-band; Microdyne, M/A-Corn receivers.

Ownership: Fox Television Holdings Inc. (Group Owner).

Began Operation: November 1, 1983. Meredith Corp. swapped station, along with WOFL(TV) Orlando, FL for Fox Television Station Inc.'s KPTV Portland, OR. FCC approved deal May 14, 2002 (Television Digest, Vol. 42:12, 25). Sale to Meredith Corp. by Wabash Valley Broadcasting Corp. approved by FCC September 1, 1995. Sale to Wabash Valley Broadcasting Corp. by Big Sun TV Inc. approved by FCC August 12, 1986.

Represented (sales): Katz Media Group.

Represented (legal): Skadden, Arps, Slate, Meagher & Flom LLP.

Personnel:

Sandy Wagner, Station Manager.

Janet Linder, Local Sales Manager.

Bob Clinkingbeard, News Director.

John Jones, Chief Engineer.

Patrick Shultz, Finance Director.

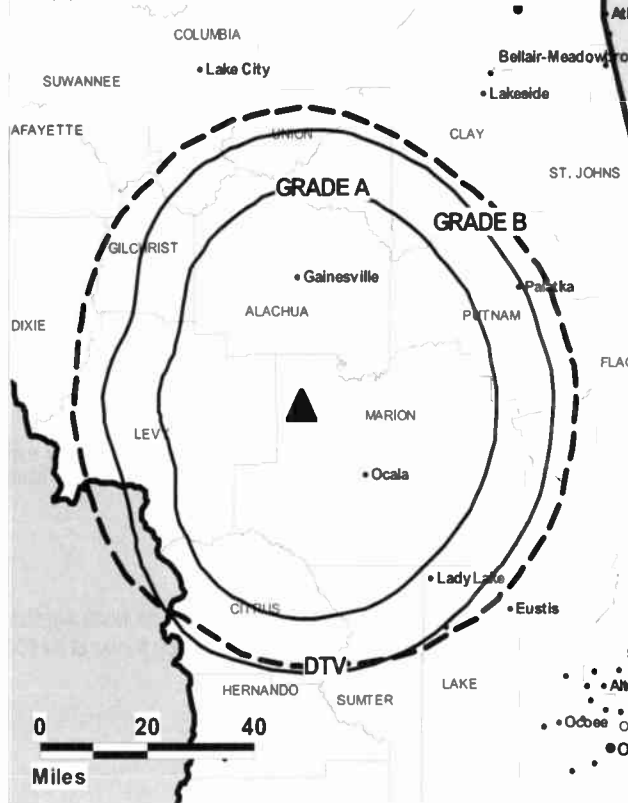
Terry Walden, Program Manager.

Andy Davidyock, Senior Production Coordinator.

Rick Snyder, Creative Services & Promotion Director.

Kathy Nieves, Traffic Manager.

WOGX BMLCT-20041029AIN GRANTED: 7/25/2007



© 2009 Warren Communications News

City of License: Ocala. **Station DMA:** Orlando-Daytona Beach-Melbourne, FL.

Rank: 19.

Circulation © 2008 Nielsen. Coverage based on Nielsen study.

GrandTotal	Cable TV Households	Non-cable TV Households	Total TV Households
Estimated Station Totals *	156,620	105,060	261,680
Average Weekly Circulation (2008)	68,317	24,154	92,471
Average Daily Circulation (2008)			33,156
Station DMA Total	Cable TV Households	Non-cable TV Households	Total TV Households
Estimated Station Totals *	76,390	34,670	111,060
Average Weekly Circulation (2008)	37,669	15,424	53,093
Average Daily Circulation (2008)			16,974
Other DMA Total	Cable TV Households	Non-cable TV Households	Total TV Households
Estimated Station Totals *	80,230	70,390	150,620
Average Weekly Circulation (2008)	30,648	8,730	39,378
Average Daily Circulation (2008)			16,182

*Estimated station totals are sums of the Nielsen TV and Cable TV household estimates for each county in which the station registers viewing of more than 5% as per the Nielsen Survey Methods.

WOGX-DT
Ch. 31

Network Service: FOX.

Licensee: Fox Television Stations Inc., 5151 Wisconsin Ave. NW, c/o Molly Pauker, Washington, DC 20016.

Studio: 2622 NW 43rd St., Gainesville, FL 32606.

Mailing Address: 1551 S.W. 37th Ave., Ocala, FL 34474.

Phone: 352-873-6951 (Ocala); 352-371-0051 (Gainesville).

Fax: 352-237-5423 (Ocala).

E-mail: newsdesk@wogx.com

Web Site: <http://www.wogx.com>

Technical Facilities: Channel No. 31 (572-578 MHz). Authorized power: 500-kw max. visual, aural. Antenna: 850-ft above av. terrain, 801-ft. above ground, 945-ft. above sea level.

Latitude	29°	21'	32"
Longitude	82°	19'	43"

Note: Latitude and longitude coordinates shown are based on the North American Datum of 1927 (NAD 27) as currently required by the Mass Media Bureau of the FCC.

Ownership: Fox Television Holdings Inc. (Group Owner).

Began Operation: August 1, 2002. Standard Definition.

Represented (legal): Skadden, Arps, Slate, Meagher & Flom LLP.

Personnel:

Sandy Wagner, Station Manager.

Janet Linder, Local Sales Manager.

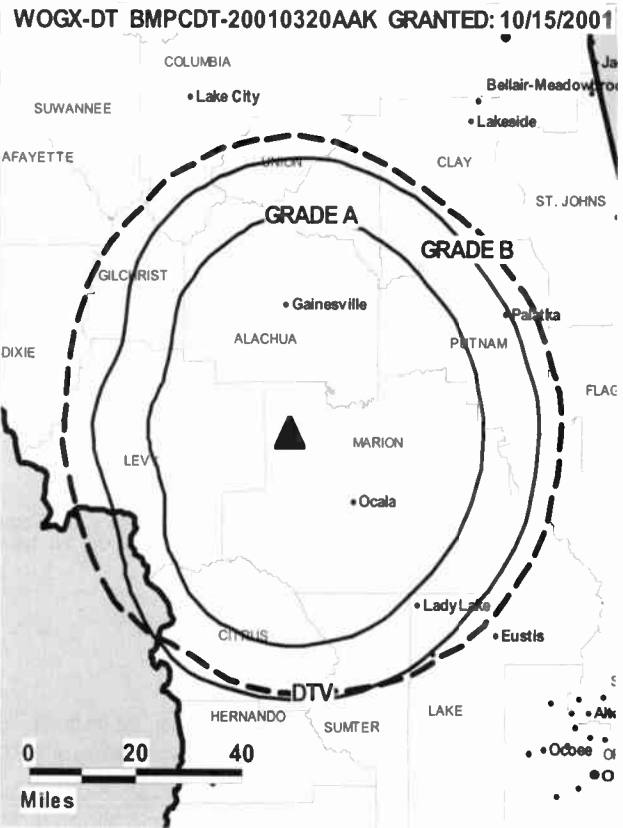
Bob Clinkingbeard, News Director.

John Jones, Chief Engineer.

Patrick Shultz, Finance Director.

Terry Walden, Program Manager.

Andy Davidyock, Senior Production Coordinator.



© 2009 Warren Communications News

Rick Snyder, Creative Services & Promotion Director.

Kathy Nieves, Traffic Manager.

City of License: Ocala. **Station DMA:** Orlando-Daytona Beach-Melbourne, FL.

Rank: 19.

Nielsen Data: Not available.

WJXX
Ch. 25

Network Service: ABC.

Licensee: Gannett River States Publishing Corp., 1100 Wilson Blvd, Arlington, VA 22234.

Studio: 1070 E Adams St, Jacksonville, FL 32202.

Mailing Address: 1070 E Adams St, Jacksonville, FL 32202.

Phone: 904-354-1212. **Fax:** 904-633-8899.

E-mail: ktonning@firstcoastnews.com

Web Site: http://www.wjxx.com

Technical Facilities: Channel No. 25 (536-542 MHz). Authorized power: 5000-kw max. visual, 206-kw aural. Antenna: 659-ft above av. terrain, 686-ft. above ground, 712-ft. above sea level.

Latitude 30° 04' 27"
Longitude 81° 48' 23"

Transmitter: 0.3-mi. SE of intersection of Rtes. 739 & 209, Middleburg.

Note: Latitude and longitude coordinates shown are based on the North American Datum of 1927 (NAD 27) as currently required by the Mass Media Bureau of the FCC.

LMA: Local marketing agreement with WPXC-TV (X), Brunswick, GA.

Ownership: Gannett Co. Inc. (Group Owner).

Began Operation: February 10, 1997. Sale to Allbritton Communications Co. from William P. Register approved by FCC September 5, 1997. Sale to present owner by Allbritton Communications Co. approved by FCC March 15, 2000.

Represented (sales): Blair Television.

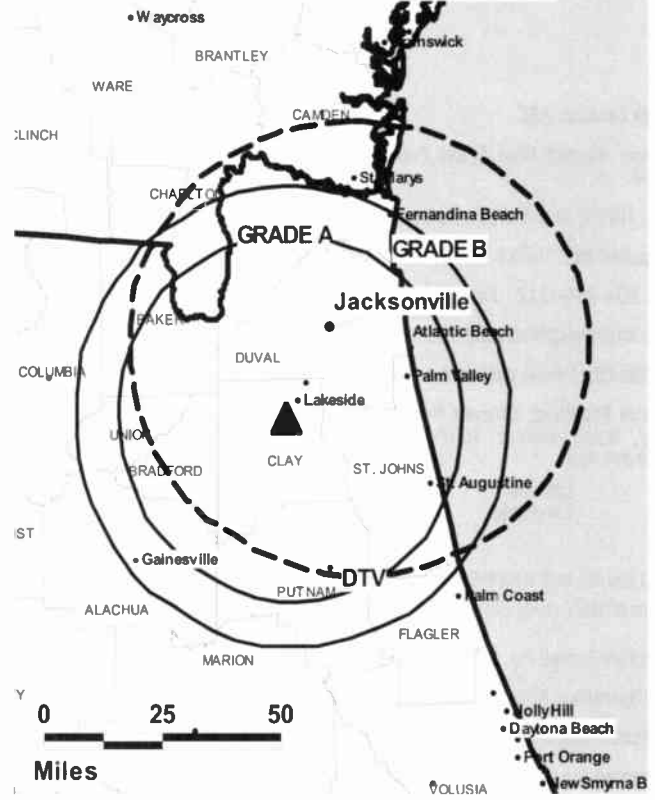
Represented (legal): Hogan & Hartson LLP.

Represented (engineering): Kessler & Gehman Associates Inc.

Personnel:

- Ken Tanning, President & General Manager.
- Jess Sessoms, General Sales Manager.
- Candy Crigger, Local Sales Manager.
- Ken Lesesne, National Sales Manager.
- Marty Van Housen, News Director.
- Bishop Ellison, Engineering Director.
- Rhonda McVey, Business Manager.
- Bonnie Solloway, Programming & Marketing Manager.
- Linda Mock, Systems & Research Manager.

WJXX BMPCT-19970404KE GRANTED: 9/16/1997



Glenn Sebold, Creative Services Director.

City of License: Orange Park. **Station DMA:** Jacksonville, FL. **Rank:** 47.

Circulation © 2008 Nielsen. Coverage based on Nielsen study.

GrandTotal	Cable TV Households	Non-cable TV Households	Total TV Households
Estimated Station Totals *	398,940	229,870	628,810
Average Weekly Circulation (2008)	203,088	106,463	309,551
Average Daily Circulation (2008)			114,114
Station DMA Total	Cable TV Households	Non-cable TV Households	Total TV Households
Estimated Station Totals *	398,940	229,870	628,810
Average Weekly Circulation (2008)	203,088	106,463	309,551
Average Daily Circulation (2008)			114,114

*Estimated station totals are sums of the Nielsen TV and Cable TV household estimates for each county in which the station registers viewing of more than 5% as per the Nielsen Survey Methods.

WJXX-DT

Ch. 10

Network Service: ABC.

Licensee: Gannett River States Publishing Corp., 1100 Wilson Blvd, Arlington, VA 22234.

Studio: 1070 E Adams St, Jacksonville, FL 32202.

Mailing Address: 1070 E Adams St, Jacksonville, FL 32202.

Phone: 904-354-1212. **Fax:** 904-633-8899.

E-mail: ktonning@firstcoastnews.com

Web Site: http://www.wjxx.com

Technical Facilities: Channel No. 10 (192-198 MHz). Authorized power: 11.1-kw visual, aural. Antenna: 1007-ft above av. terrain, 976-ft. above ground, 1026-ft. above sea level.

Latitude	30°	16'	24"
Longitude	81°	33'	13"

Note: Latitude and longitude coordinates shown are based on the North American Datum of 1927 (NAD 27) as currently required by the Mass Media Bureau of the FCC.

Ownership: Gannett Co. Inc. (Group Owner).

Began Operation: April 15, 2002. Standard Definition.

Represented (legal): Hogan & Hartson LLP.

Represented (engineering): Kessler & Gehman Associates Inc.

Represented (sales): Blair Television.

Personnel:

Ken Tonning, President & General Manager.

Jess Sessoms, General Sales Manager.

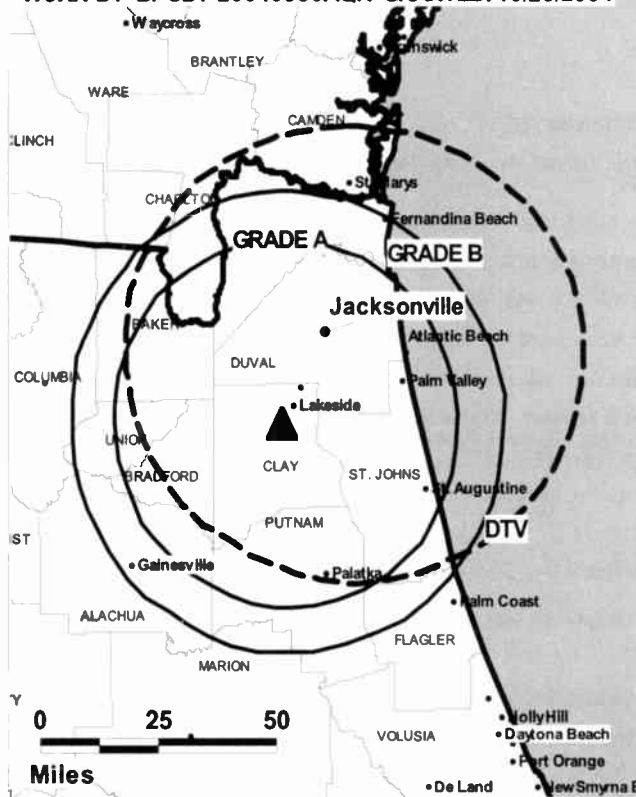
Candy Crigger, Local Sales Manager.

Ken Lesesne, National Sales Manager.

Marty Van Housen, News Director.

Bishop Ellison, Engineering Director.

WJXX-DT BPCDT-20040930AQR GRANTED: 10/28/2004



© 2009 Warren Communications News

Rhonda McVey, Business Manager.

Bonnie Solloway, Programming & Marketing Manager.

Linda Mock, Systems & Research Manager.

Glenn Sebold, Creative Services Director.

City of License: Orange Park. **Station DMA:** Jacksonville, FL. **Rank:** 47.

Nielsen Data: Not available.

WFTV
Ch. 9

Network Service: ABC.

Licensee: WFTV Inc., 6205 Peachtree Dunwoody Rd., Atlanta, GA 30328.

Studio: 490 E. South St., Orlando, FL 32801.

Mailing Address: PO Box 999, Orlando, FL 32802.

Phone: 407-841-9000. **Fax:** 407-841-8259.

Web Site: <http://www.wftv.com>

Technical Facilities: Channel No. 9 (186-192 MHz). Authorized power: 316-kw max. & 191-kw horizontal visual, 31.6-kw & 19.1-kw horizontal aural. Antenna: 1572-ft above av. terrain, 1542-ft. above ground, 1608-ft. above sea level.

Latitude 28° 36' 07"
Longitude 81° 05' 37"

Transmitter: 3.5-mi. N of Bithlo, 20-mi. E of Orlando.

Note: Latitude and longitude coordinates shown are based on the North American Datum of 1927 (NAD 27) as currently required by the Mass Media Bureau of the FCC.

Multichannel TV Sound: Stereo only.

Satellite Earth Stations: Transmitter Harris; Andrew, 7-meter C-band; Andrew, 4.5-meter C-band; Dalsat, 4.5-meter Ku-band; AFC, 4.5-meter Ku-band; Satcom Technologies, 5.5-meter Ku-band; Standard Agile Omni, Satcom Technologies, Avantek receivers.

Ownership: Cox Enterprises Inc. (Group Owner).

Began Operation: February 1, 1958. Original operator was Mid-Florida Inc. Interim operation began April 1, 1969. Settlement agreement among interim operators approved by FCC June 30, 1981. Sale to SFN Communications approved by FCC May 24, 1984. Sale to present owner approved by FCC August 29, 1985.

Represented (sales): TeleRep Inc.

Represented (legal): Dow Lohnes PLLC.

Personnel:

Shawn Bartelt, General Manager.

Bill Funke, General Sales Manager.

Amy Davis, Local Sales Manager.

Robert Jordan, News Director.

John Demshock, Chief Engineer.

Scot Post, Controller.

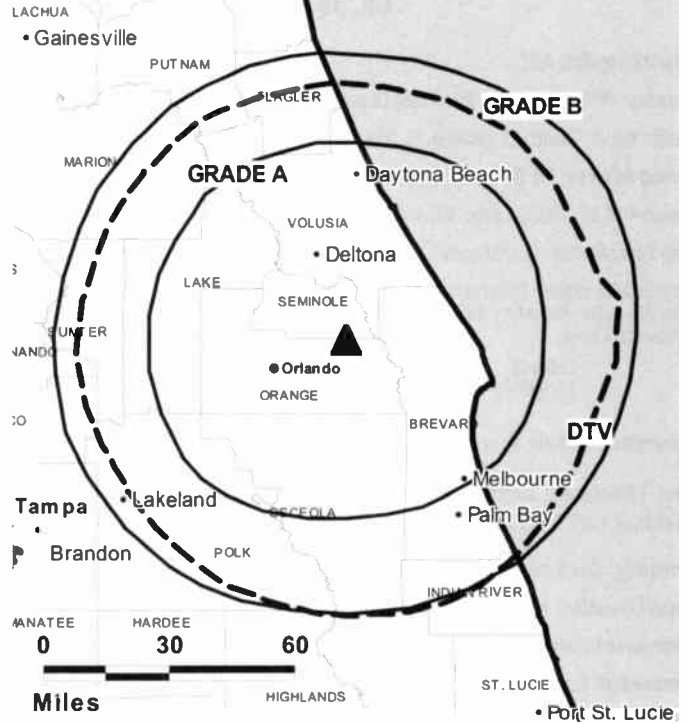
John Keyes, Program Director.

Chip Reif, Production Manager.

Bob St. Charles, Creative Services Manager.

Kathy Greenlaw, Traffic Manager.

WFTV BPCT-19991028AAQ GRANTED: 2/11/2000



© 2009 Warren Communications News

City of License: Orlando. **Station DMA:** Orlando-Daytona Beach-Melbourne, FL.

Rank: 19.

Circulation © 2008 Nielsen. Coverage based on Nielsen study.

GrandTotal	Cable TV Households	Non-cable TV Households	Total TV Households
Estimated Station Totals *	1,271,100	511,060	1,782,160
Average Weekly Circulation (2008)	751,478	280,362	1,031,840
Average Daily Circulation (2008)			543,859
Station DMA Total	Cable TV Households	Non-cable TV Households	Total TV Households
Estimated Station Totals *	1,032,260	401,790	1,434,050
Average Weekly Circulation (2008)	683,716	272,992	956,708
Average Daily Circulation (2008)			517,172
Other DMA Total	Cable TV Households	Non-cable TV Households	Total TV Households
Estimated Station Totals *	238,840	109,270	348,110
Average Weekly Circulation (2008)	67,762	7,370	75,132
Average Daily Circulation (2008)			26,687

*Estimated station totals are sums of the Nielsen TV and Cable TV household estimates for each county in which the station registers viewing of more than 5% as per the Nielsen Survey Methods.

WFTV-DT
Ch. 39

Network Service: ABC.

Licensee: WFTV Inc., 6205 Peachtree Dunwoody Rd., Atlanta, GA 30328.

Studio: 490 E. South St., Orlando, FL 32801.

Mailing Address: PO Box 999, Orlando, FL 32802.

Phone: 407-841-9000. **Fax:** 407-841-8259.

Web Site: <http://www.wftv.com>

Technical Facilities: Channel No. 39 (320-626 MHz). Authorized power: 417-kw max. visual, aural. Antenna: 1621-ft above av. terrain, 1598-ft. above ground, 1660-ft. above sea level.

Latitude	28°	34'	07"
Longitude	81°	03'	16"

Transmitter: 0.68-mi. W of the intersection of Fort Christmas & Kissenger Rds., Bithlo.

Note: Latitude and longitude coordinates shown are based on the North American Datum of 1927 (NAD 27) as currently required by the Mass Media Bureau of the FCC.

Ownership: Cox Enterprises Inc. (Group Owner).

Began Operation: April 1, 2001. Standard Definition.

Represented (sales): TeleRep Inc.

Represented (legal): Dow Lohnes PLLC.

Personnel:

Shawn Bartelt, General Manager.

Bill Funke, General Sales Manager.

Amy Davis, Local Sales Manager.

Robert Jordan, News Director.

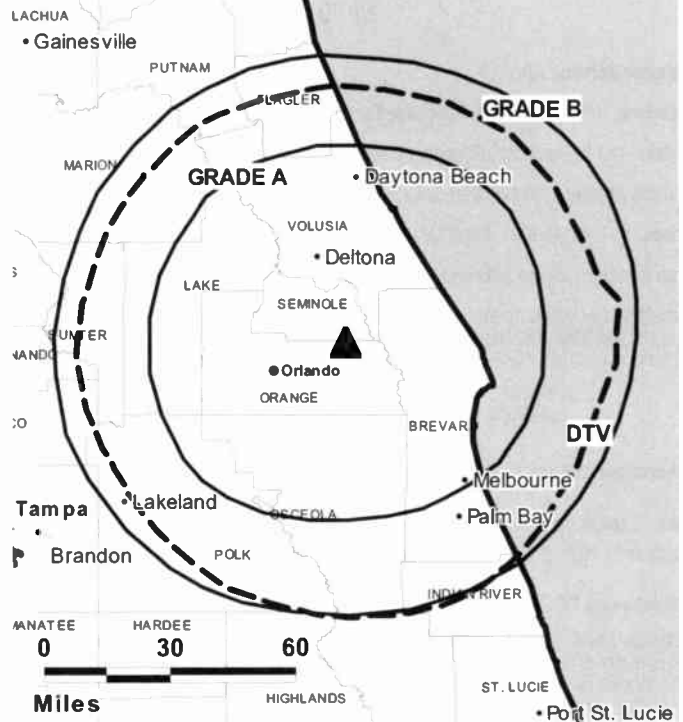
John Demshock, Chief Engineer.

Scot Post, Controller.

John Keys, Program Director.

Chip Reif, Production Manager.

WFTV-DT BPCDT-19980803KI GRANTED: 4/9/1999



© 2009 Warren Communications News

Bob St. Charles, Creative Services Manager.

Kathy Greenlaw, Traffic Manager.

City of License: Orlando. **Station DMA:** Orlando-Daytona Beach-Melbourne, FL.

Rank: 19.

Nielsen Data: Not available.

WKMG-DT
Ch. 58

Network Service: CBS.

Licensee: Post-Newsweek Stations, Orlando Inc., 4466 John Young Pkwy., Orlando, FL 32804.

Studio: 4466 John Young Pkwy., Orlando, FL 32804.

Mailing Address: 4466 John Young Pkwy., Orlando, FL 32804.

Phone: 407-521-1200. **Fax:** 407-521-1204 (business office).

E-mail: desk@wkmg.com

Web Site: http://www.local6.com

Technical Facilities: Channel No. 58 (734-740 MHz). Authorized power: 1000-kw max. visual, aural. Antenna: 1611-ft above av. terrain, 1588-ft. above ground, 1650-ft. above sea level.

Latitude	28°	36'	36.3"
Longitude	81°	03'	34.6"

Holds CP for change to channel number 26, 810-kw max. visual, 1693-ft above av. terrain, 1670-ft. above ground, 1722-ft. above sea level; lat. 28° 36' 35", long. 81° 03' 35", BPCDT-20080317ABW.

Transmitter: 3.3-mi. from Bithlo on azimuth of 72.7 degrees T.

Note: Latitude and longitude coordinates shown are based on the North American Datum of 1927 (NAD 27) as currently required by the Mass Media Bureau of the FCC.

Ownership: Post-Newsweek Stations Inc. (Group Owner).

Began Operation: April 1, 2001. High Definition.

Represented (legal): Covington & Burling.

Personnel:

Henry Maldonado, General Manager.

Mark Deckwith, General Sales Manager.

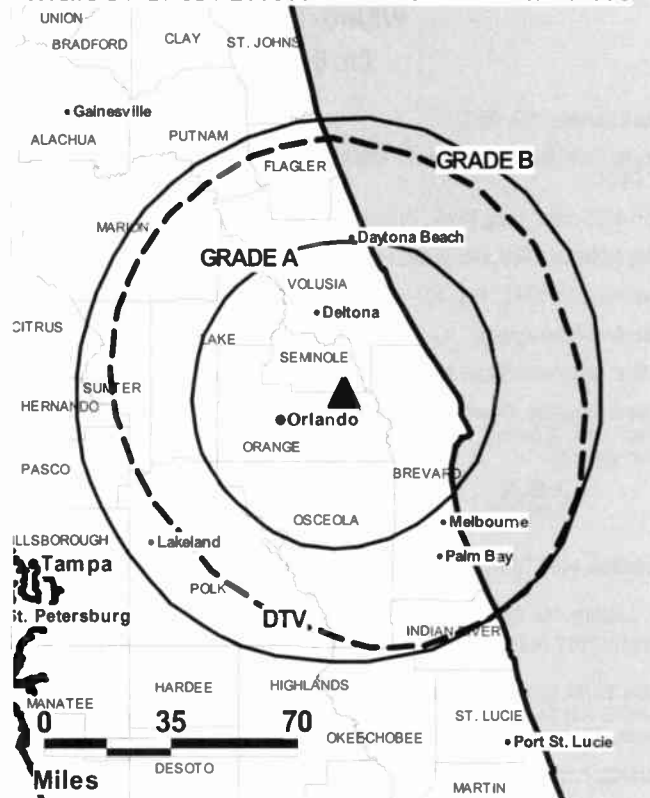
Charlie Ferro, National Sales Manager.

Susan Forbes, News Director.

Frank Torbert, Chief Engineer.

Laura Genette, Business Manager.

WKMG-DT BPCDT-20080317ABW GRANTED: 3/24/2008



Tracy Richardson, Programming & Community Services Director.

Kim Peoples, Promotion Director.

Bob Kotec, Production Director.

Charlene Mattis, Traffic Manager.

City of License: Orlando. **Station OMA:** Orlando-Daytona Beach-Melbourne, FL.

Rank: 19.

Nielsen Data: Not available.

WKMG-TV
Ch. 6

Network Service: IND, CBS.

Licensee: Post-Newsweek Stations, Orlando Inc., 4466 John Young Pkwy., Orlando, FL 32804.

Studio: 4466 John Young Pkwy., Orlando, FL 32804.

Mailing Address: 4466 John Young Pkwy., Orlando, FL 32804.

Phone: 407-521-1200. **Fax:** 407-521-1204 (business office).

E-mail: desk@wkmg.com

Web Site: http://www.local6.com

Technical Facilities: Channel No. 6 (82-88 MHz). Authorized power: 100-kw visual, 20-kw aural. Antenna: 1480-ft above av. terrain, 1437-ft. above ground, 1503-ft. above sea level.

Latitude 28° 36' 08"
Longitude 81° 05' 37"

Transmitter: 4498 TV Tower Rd.

Note: Latitude and longitude coordinates shown are based on the North American Datum of 1927 (NAD 27) as currently required by the Mass Media Bureau of the FCC.

Satellite Earth Stations: Transmitter Harris; Scientific-Atlanta, 7-meter C-band; Scientific-Atlanta, 10-meter C-band; Vertex, 4.6-meter Ku-band; Scientific-Atlanta, 4.6-meter C-band; Comtech, 5-meter C-band.

Ownership: Post-Newsweek Stations Inc. (Group Owner).

Began Operation: July 1, 1954. Sale to Meredith Corp. and subsequent exchange with Post-Newsweek for WFSB Hartford approved by FCC June 27, 1997 (Television Digest, Vol. 37:23, 36; 26:12). Sale to First Media Television LP by Rockefeller Group approved by FCC May 30, 1986. Sale to Rockefeller by the Outlet Co. approved by FCC November 23, 1983 (Vol. 23:19, 22; 24:6). Sale to Outlet by Cherry Broadcasting Co. approved by FCC July 17, 1963 (Vol. 3:15, 29). Sale to Cherry Broadcasting Co. by group headed by Harold P. Danforth approved by FCC May 8, 1957.

Represented (sales): MMT Sales Inc.

Represented (legal): Covington & Burling.

Personnel:

Henry Maldonado, General Manager.

Mark Deckwith, General Sales Manager.

Charlie Ferro, National Sales Manager.

Susan Forbes, News Director.

Frank Torbert, Chief Engineer.

Laura Genette, Business Manager.

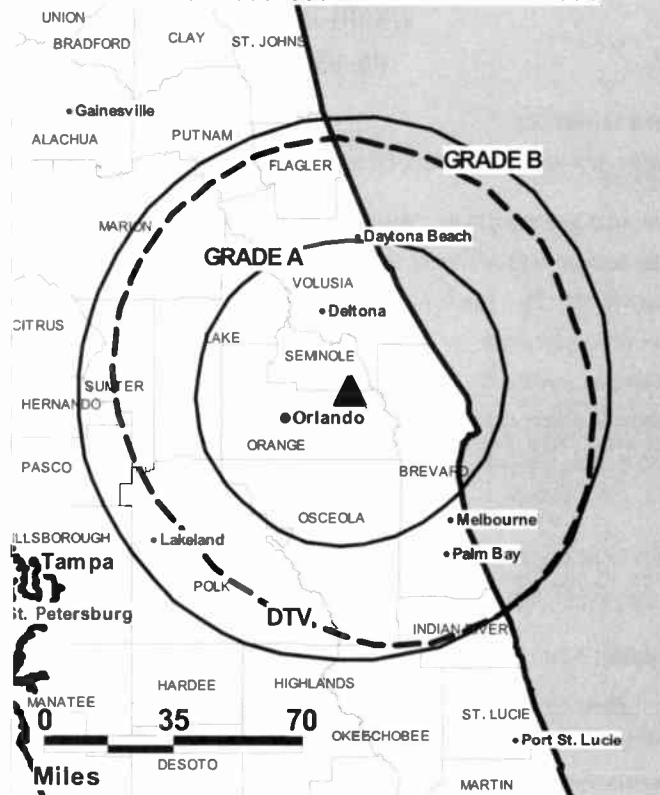
Tracy Richardson, Programming & Community Services Director.

Kim Peoples, Promotion Director.

Bob Kotec, Production Director.

Charlene Mattis, Traffic Manager.

WKMG-TV BPCT-19951006KE GRANTED: 3/22/1996



© 2009 Warren Communications News

City of License: Orlando. **Station DMA:** Orlando-Daytona Beach-Melbourne, FL.

Rank: 19.

Circulation © 2008 Nielsen. Coverage based on Nielsen study.

Grand Total	Cable TV Households	Non-cable TV Households	Total TV Households
Estimated Station Totals *	1,256,250	401,790	1,658,040
Average Weekly Circulation (2008)	648,011	228,811	876,822
Average Daily Circulation (2008)			399,855
Station DMA Total	Cable TV Households	Non-cable TV Households	Total TV Households
Estimated Station Totals *	1,032,260	401,790	1,434,050
Average Weekly Circulation (2008)	626,189	228,811	855,000
Average Daily Circulation (2008)			392,611
Other DMA Total	Cable TV Households	Non-cable TV Households	Total TV Households
Estimated Station Totals *	223,990	0	223,990
Average Weekly Circulation (2008)	21,822	0	21,822
Average Daily Circulation (2008)			7,244

*Estimated station totals are sums of the Nielsen TV and Cable TV household estimates for each county in which the station registers viewing of more than 5% as per the Nielsen Survey Methods.

WOFL
Ch. 35

Network Service: FOX.

Licensee: Fox Television Stations Inc., 5151 Wisconsin Ave. NW, c/o Molly Pauker, Washington, DC 20016.

Studio: 35 Skyline Dr., Lake Mary, FL 32746.

Mailing Address: 35 Skyline Dr., Lake Mary, FL 32746.

Phone: 407-644-3535; 407-741-5025 (sales). **Fax:** 407-333-3535.

E-mail: sales@wofl.com

Web Site: http://www.wofl.com

Technical Facilities: Channel No. 35 (596-602 MHz). Authorized power: 2570-kw max. & 646-kw horizontal visual, 126-kw aural. Antenna: 1470-ft above av. terrain, 1486-ft. above ground, 1549-ft. above sea level.

Latitude 28° 36' 13"
Longitude 81° 05' 11"

Transmitter: Chuluota-Christmas Rd., 3.7-mi. N of Bithlo.

Note: Latitude and longitude coordinates shown are based on the North American Datum of 1927 (NAD 27) as currently required by the Mass Media Bureau of the FCC.

Multichannel TV Sound: Stereo only.

Satellite Earth Station: Transmitter Comark; EASI, 4.6-meter KC-band; Standard Communications receivers.

Ownership: Fox Television Holdings Inc. (Group Owner).

Began Operation: March 31, 1974. Left air September 29, 1976. Sale to Omega Communications approved by FCC June 15, 1979 (Television Digest, Vol. 19:28). Resumed operation October 15, 1979. Sale of remaining 60% interest to Meredith Corp., 40% owner, approved by FCC April 4, 1983. Meredith Corp. swapped station, along with WOGX(TV) Ocala-Gainesville, FL for Fox Television Stations Inc.'s KPTV Portland, OR. FCC approved deal May 14, 2002 (Vol. 42:12, 25).

Represented (sales): TeleRep Inc.

Represented (legal): Skadden, Arps, Slate, Meagher & Flom LLP.

Represented (engineering): Hammett & Edison Inc.

Personnel:

Stan Knott, Vice President & General Manager.

Lou Supowitz, Vice President & Sales Director.

Bob Clinkingbeard, Vice President, News.

Brian Davis, Local Sales Manager.

Greg Sloan, Local Sales Manager.

Janice Badger, National Sales Manager.

Mike Spruill, National Sales Manager.

Robert Fusco, Chief Engineer.

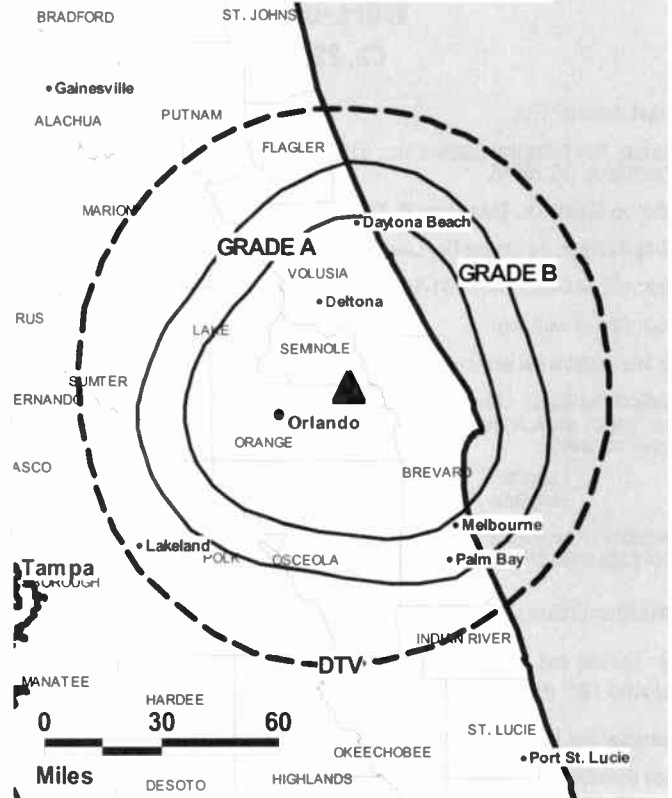
Patrick Shultz, Business Manager.

Terry Walden, Program Manager.

Don Holt, Production Manager.

Rick Snyder, Creative Services Director.

WOFL BPCT-19960626KE GRANTED: 11/3/1998



© 2009 Warren Communications News

Kathy Nieves, Traffic Manager.

Jean Fromm, Human Resource Director.

City of License: Orlando. **Station DMA:** Orlando-Daytona Beach-Melbourne, FL.

Rank: 19.

Circulation © 2008 Nielsen. Coverage based on Nielsen study.

GrandTotal	Cable TV Households	Non-cable TV Households	Total TV Households
Estimated Station Totals *	1,071,020	401,790	1,472,810
Average Weekly Circulation (2008)	574,779	211,623	786,402
Average Daily Circulation (2008)			287,035
Station DMA Total	Cable TV Households	Non-cable TV Households	Total TV Households
Estimated Station Totals *	1,032,260	401,790	1,434,050
Average Weekly Circulation (2008)	569,159	211,623	780,782
Average Daily Circulation (2008)			285,872
Other DMA Total	Cable TV Households	Non-cable TV Households	Total TV Households
Estimated Station Totals *	38,760	0	38,760
Average Weekly Circulation (2008)	5,620	0	5,620
Average Daily Circulation (2008)			1,163

*Estimated station totals are sums of the Nielsen TV and Cable TV household estimates for each county in which the station registers viewing of more than 5% as per the Nielsen Survey Methods.

WOFL-DT

Ch. 22

Network Service: FOX.

Licensee: Fox Television Stations Inc., 5151 Wisconsin Ave. NW, c/o Molly Pauker, Washington, DC 20016.

Studio: 35 Skyline Dr., Lake Mary, FL 32746.

Mailing Address: 35 Skyline Dr., Lake Mary, FL 32746.

Phone: 407-644-3535; 407-741-5025 (sales). **Fax:** 407-333-3535.

E-mail: sales@wofl.com

Web Site: http://www.wofl.com

Technical Facilities: Channel No. 22 (518-524 MHz). Authorized power: 1000-kw max. visual, aural. Antenna: 1280-ft above av. terrain, 1260-ft. above ground, 62-ft. above sea level.

Latitude	28°	36'	13"
Longitude	81°	05'	11"

Requests CP for change to 1473-ft above av. terrain, 1447-ft. above ground, 1510-ft. above sea level; BPCDT-20080618ADS.

Transmitter: Chuluota-Christmas Rd., 3.7-mi. N of Bithlo.

Note: Latitude and longitude coordinates shown are based on the North American Datum of 1927 (NAD 27) as currently required by the Mass Media Bureau of the FCC.

Ownership: Fox Television Holdings Inc. (Group Owner).

Began Operation: January 29, 2000. Standard Definition.

Represented (legal): Skadden, Arps, Slate, Meagher & Flom LLP.

Personnel:

Stan Knott, Vice President & General Manager.

Lou Supowitz, Vice President & Sales Director.

Bob Clinkingbeard, Vice President, News.

Brian Davis, Local Sales Manager.

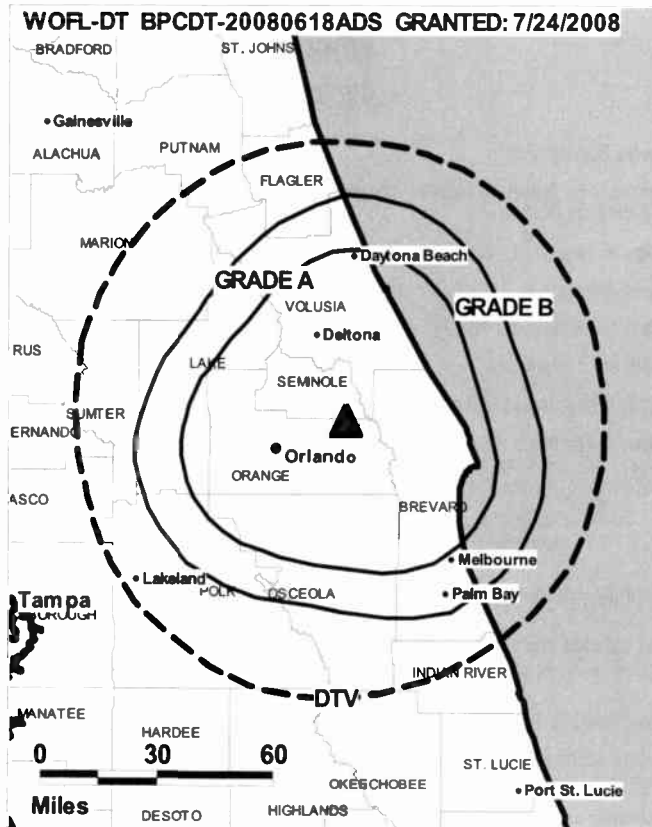
Greg Sloan, Local Sales Manager.

Janice Badger, National Sales Manager.

Mike Spruill, National Sales Manager.

Robert Fusco, Chief Engineer.

Patrick Shultz, Business Manager.



© 2009 Warren Communications News

Terry Walden, Program Manager.

Don Holt, Production Manager.

Rick Snyder, Creative Services Director.

Kathy Nieves, Traffic Manager.

Jean Fromm, Human Resources Director.

City of License: Orlando. **Station DMA:** Orlando-Daytona Beach-Melbourne, FL.

Rank: 19.

Nielsen Data: Not available.

WRBW
Ch. 65

Network Service: MNT.

Licensee: Fox Television Stations Inc., 5151 Wisconsin Ave. NW, c/o Molly Pauker, Washington, DC 20016.

Studio: 35 Skyline Dr., Lake Mary, FL 32746.

Mailing Address: 35 Skyline Dr., Lake Mary, FL 32746.

Phone: 407-248-6500; 407-664-3535. **Fax:** 407-333-3535.

E-mail: rfusco@wrbw.com

Web Site: http://www.wrbw.com

Technical Facilities: Channel No. 65 (776-782 MHz). Authorized power: 5000-kw max. visual, 473-kw aural. Antenna: 1613-ft above av. terrain, 1587-ft above ground, 1643-ft. above sea level.

Latitude 28° 36' 35"
Longitude 81° 03' 35"

Transmitter: 4652 Brown Rd.

Note: Latitude and longitude coordinates shown are based on the North American Datum of 1927 (NAD 27) as currently required by the Mass Media Bureau of the FCC.

Ownership: Fox Television Holdings Inc. (Group Owner).

Began Operation: June 6, 1994. Sale to United Television Inc. by Rainbow Broadcasting Ltd. approved by FCC May 20, 1999 (Television Digest, Vol. 37:41). Sale to present owner by United Television Inc. approved by FCC July 23, 2001.

Represented (sales): Katz Media Group.

Represented (legal): Skadden, Arps, Slate, Meagher & Flom LLP.

Personnel:

Stan Knott, Vice President & General Manager.

Bob Clinkingbeard, Vice President, News.

Lou Supowitz, Sales Director.

Robert Fusco, Chief Engineer.

Patrick Schultz, Business Manager.

Terry Walden, Program Director.

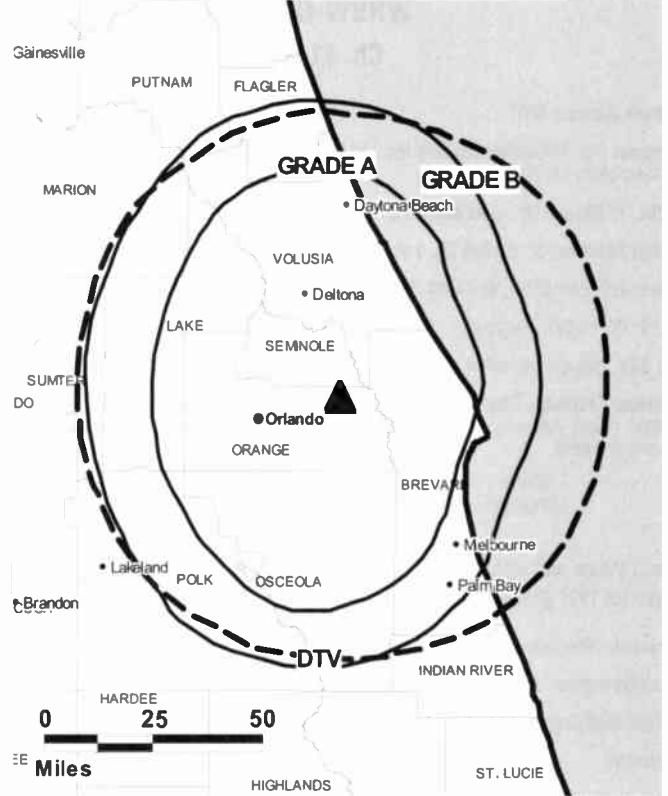
Don Holt, Production Manager.

Rick Snyder, Creative Services Director.

Kathy Nieves, Traffic Manager.

Jean Fromm, Human Resources Director.

WRBW BPCT-20000501ABK GRANTED: 6/9/2000



© 2009 Warren Communications News

City of License: Orlando. **Station DMA:** Orlando-Daytona Beach-Melbourne, FL.

Rank: 19.

Circulation © 2008 Nielsen. Coverage based on Nielsen study.

GrandTotal	Cable TV Households	Non-cable TV Households	Total TV Households
Estimated Station Totals *	1,032,260	401,790	1,434,050
Average Weekly Circulation (2008)	193,878	62,680	256,558
Average Daily Circulation (2008)			93,981
Station DMA Total	Cable TV Households	Non-cable TV Households	Total TV Households
Estimated Station Totals *	1,032,260	401,790	1,434,050
Average Weekly Circulation (2008)	193,878	62,680	256,558
Average Daily Circulation (2008)			93,981

*Estimated station totals are sums of the Nielsen TV and Cable TV household estimates for each county in which the station registers viewing of more than 5% as per the Nielsen Survey Methods.

WRBW-DT
Ch. 41

Network Service: MNT.

Licensee: Fox Television Stations Inc., 5151 Wisconsin Ave. NW, c/o Molly Pauker, Washington, DC 20016.

Studio: 35 Skyline Dr., Lake Mary, FL 32746.

Mailing Address: 35 Skyline Dr., Lake Mary, FL 32746.

Phone: 407-248-6500; 407-644-3535. **Fax:** 407-333-3535.

E-mail: rfusco@wrbw.com

Web Site: http://www.wrbw.com

Technical Facilities: Channel No. 41 (632-638 MHz). Authorized power: 763-kw max. visual, aural. Antenna: 1691-ft above av. terrain, 1665-ft. above ground, 1718-ft. above sea level.

Latitude	28°	36'	35"
Longitude	81°	03'	35"

Note: Latitude and longitude coordinates shown are based on the North American Datum of 1927 (NAD 27) as currently required by the Mass Media Bureau of the FCC.

Ownership: Fox Television Holdings Inc. (Group Owner).

Began Operation: June 1, 2002. High Definition.

Represented (legal): Skadden, Arps, Slate, Meagher & Flom LLP.

Personnel:

Stan Knott, Vice President & General Manager.

Bob Clinkingbeard, Vice President, News.

Lou Supowitz, Sales Director.

Robert Fusco, Chief Engineer.

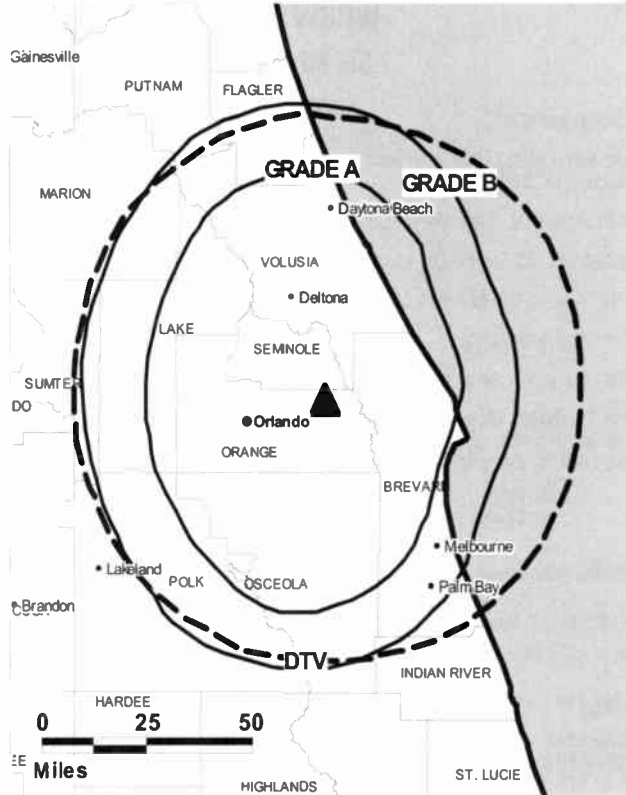
Patrick Schultz, Business Manager.

Terry Walden, Program Director.

Don Holt, Production Manager.

Rick Snyder, Creative Services Director.

WRBW-DT B MPCDT-20060623ABG GRANTED: 7/19/2006



© 2009 Warren Communications News

Kathy Nieves, Traffic Manager.

Jean Fromm, Human Resources Director.

City of License: Orlando. **Station DMA:** Orlando-Daytona Beach-Melbourne, FL.

Rank: 19.

Nielsen Data: Not available.

WRDQ
Ch. 27

Network Service: IND.

Licensee: WFTV Inc., 6205 Peachtree Dunwoody Rd., Atlanta, GA 30328.

Studio: 490 E. South St., Orlando, FL 32801.

Mailing Address: 490 E. South St., Orlando, FL 32801.

Phone: 407-841-9000. **Fax:** 407-422-1414.

E-mail: rita.howard@wftv.com

Web Site: http://www.wrdq.com

Technical Facilities: Channel No. 27 (548-554 MHz). Authorized power: 5000-kw max. visual, 500-kw aural. Antenna: 1866-ft above av. terrain, 1846-ft. above ground, 1916-ft. above sea level.

Latitude 28° 16' 44"
Longitude 81° 01' 25"

Transmitter: 9.5-mi. E of New Eden on County Rd. 532.

Note: Latitude and longitude coordinates shown are based on the North American Datum of 1927 (NAD 27) as currently required by the Mass Media Bureau of the FCC.

Ownership: Cox Enterprises Inc. (Group Owner).

Began Operation: December 13, 1999. Sale to present owner by R. A. Communications (Marsha & Rudolph Reece) approved by FCC December 5, 2000.

Represented (legal): Dow Lohnes PLLC.

Represented (sales): TeleRep Inc.

Personnel:

Shawn Bartelt, General Manager.

Lisa Hines, General Sales Manager.

Amy Davis, Local Sales Manager.

Bill Funke, National Sales Manager.

Robert Jordan, News Director.

John Oemshock, Chief Engineer.

Scott Post, Controller.

Rita Howard, Program Coordinator.

Bob St. Charles, Promotion & Creative Services Director.

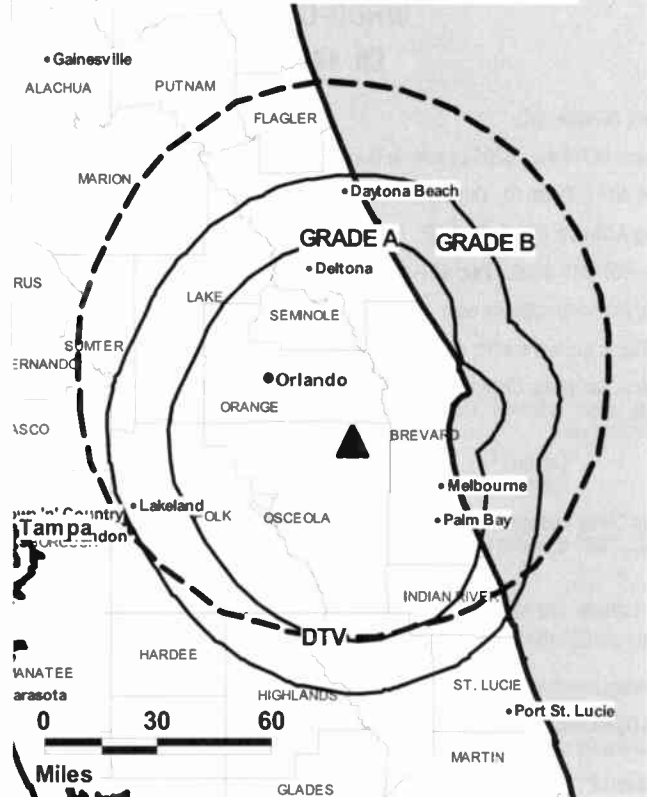
Chip Reif, Production Manager.

Kathy Greenlaw, Traffic Manager.

City of License: Orlando. **Station OMA:** Orlando-Daytona Beach-Melbourne, FL.

Rank: 19.

WRDQ BMPCT-19981210LA GRANTED: 2/11/1999



© 2009 Warren Communications News

Circulation © 2008 Nielsen. Coverage based on Nielsen study.

GrandTotal	Cable TV Households	Non-cable TV Households	Total TV Households
Estimated Station Totals *	1,032,260	512,120	1,544,380
Average Weekly Circulation (2008)	160,128	81,816	241,944
Average Daily Circulation (2008)			91,402
Station DMA Total	Cable TV Households	Non-cable TV Households	Total TV Households
Estimated Station Totals *	1,032,260	401,790	1,434,050
Average Weekly Circulation (2008)	160,128	75,805	235,933
Average Daily Circulation (2008)			90,523
Other DMA Total	Cable TV Households	Non-cable TV Households	Total TV Households
Estimated Station Totals *	0	110,330	110,330
Average Weekly Circulation (2008)	0	6,011	6,011
Average Daily Circulation (2008)			879

*Estimated station totals are sums of the Nielsen TV and Cable TV household estimates for each county in which the station registers viewing of more than 5% as per the Nielsen Survey Methods.

WRDQ-DT
Ch. 14

Network Service: IND.

Licensee: WFTV Inc., 6205 Peachtree Dunwoody Rd., Atlanta, GA 30328.

Studio: 490 E. South St., Orlando, FL 32801.

Mailing Address: 490 E. South St., Orlando, FL 32801.

Phone: 407-841-9000. **Fax:** 407-422-1414.

E-mail: rita.howard@wftv.com

Web Site: http://www.wrdq.com

Technical Facilities: Channel No. 14 (470-476 MHz). Authorized power: 182-kw max. visual, aural. Antenna: 1565-ft above av. terrain, 1542-ft. above ground, 1604-ft. above sea level.

Latitude	28°	34'	07"
Longitude	81°	03'	16"

Holds CP for change to channel number 27, 407-kw max. visual, 1358-ft above av. terrain, 1335-ft. above ground, 1398-ft. above sea level; BPCDT-20080207ABE.

Note: Latitude and longitude coordinates shown are based on the North American Datum of 1927 (NAD 27) as currently required by the Mass Media Bureau of the FCC.

Ownership: Cox Enterprises Inc. (Group Owner).

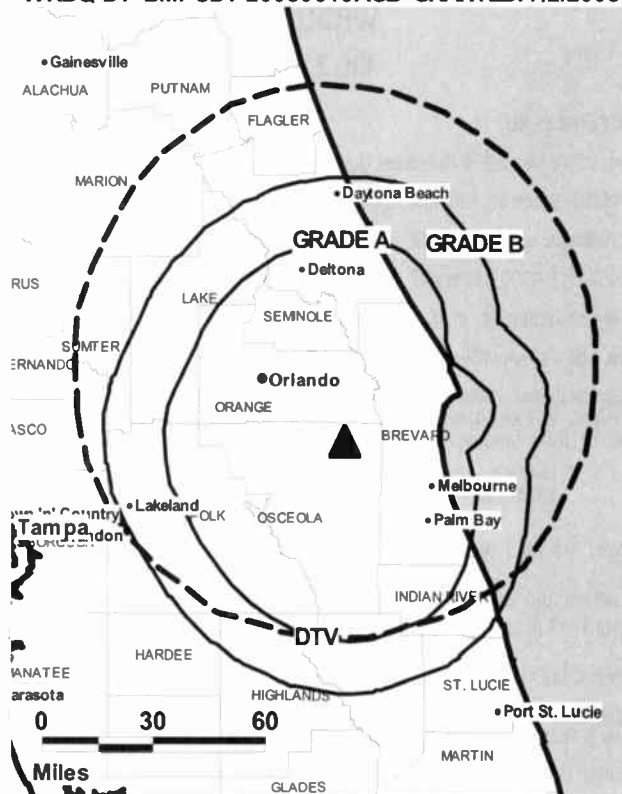
Began Operation: April 1, 2002. Standard Definition. Station plans to broadcast digitally on its analog channel allotment.

Represented (legal): Dow Lohnes PLLC.

Personnel:

- Shawn Bartelt, General Manager.
- Lisa Hines, General Sales Manager.
- Amy Davis, Local Sales Manager.
- Bill Funke, National Sales Manager.
- Robert Jordan, News Director.
- John Demshock, Chief Engineer.
- Scott Post, Controller.
- Rita Howard, Program Coordinator.

WRDQ-DT BPCDT-20080619AGB GRANTED: 7/2/2008



Bob St. Charles, Promotion & Creative Services Manager.

Chip Reif, Production Manager.

Kathy Greenlaw, Traffic Manager.

City of License: Orlando. **Station DMA:** Orlando-Daytona Beach-Melbourne, FL.

Rank: 19.

Nielsen Data: Not available.

WFGC
Ch. 61

Network Service: IND.

Licensee: Christian Television of Palm Beach County Inc., 1900 S. Congress Ave., Suite B, West Palm Beach, FL 33406-6610.

Studio: 1900 S Congress Ave, Ste A, West Palm Beach, FL 33406-6610.

Mailing Address: 1900 S Congress Ave, Ste A, West Palm Beach, FL 33406-6610.

Phone: 561-642-3361. **Fax:** 561-967-5961.

E-mail: comments@wfgc.com; mjgmedia@bellsouth.com

Web Site: http://www.wfgc.com

Technical Facilities: Channel No. 61 (752-758 MHz). Authorized power: 2400-kw max. visual, aural. Antenna: 410-ft above av. terrain, 400-ft. above ground, 420-ft. above sea level.

Latitude	26°	45'	47"
Longitude	80°	12'	19"

Note: Latitude and longitude coordinates shown are based on the North American Datum of 1927 (NAD 27) as currently required by the Mass Media Bureau of the FCC.

Satellite Earth Station: Transmitter Comark; Perfect 10, 3.1-meter C-band; Echostar receivers.

Ownership: Christian Television Network Inc. (Group Owner).

Began Operation: May 21, 1993. Station has petitioned the FCC to cease analog operations and broadcast only in digital format. Sale to present owner by Wilshire Broadcasting Corp. approved by FCC August 10, 1988.

Represented (legal): Hardy, Carey, Chautin & Balkin LLP.

Personnel:

Bob O'Andrea, President.

Mike J. Gonzales, General Manager & Production Manager.

Steve Cunningham, National Sales Manager.

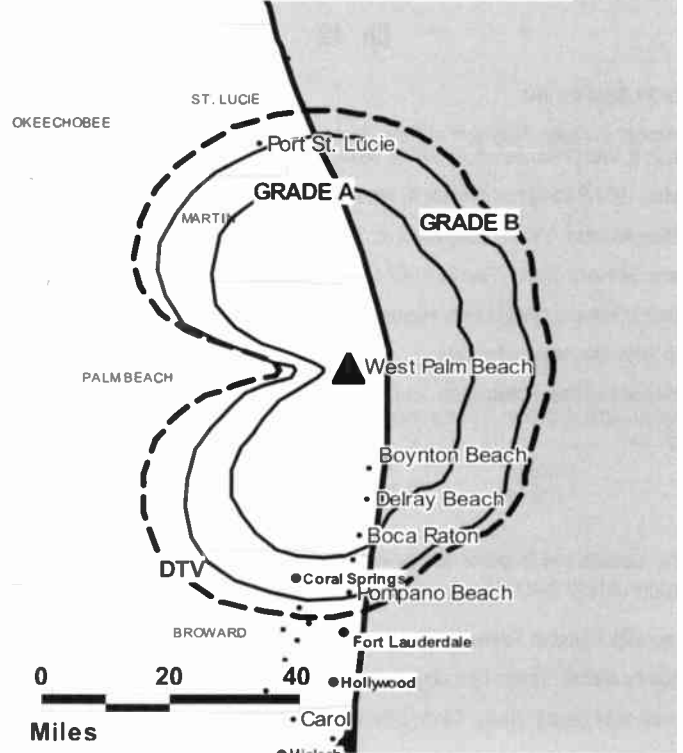
Joel Yates, Chief Engineer.

Ooris Garcia, Program & Traffic Manager.

City of License: Palm Beach. **Station OMA:** West Palm Beach-Fort Pierce, FL.

Rank: 38.

WFGC BPCT-20020819ABK GRANTED: 11/6/2002



© 2009 Warren Communications News

Circulation © 2008 Nielsen. Coverage based on Nielsen study.

GrandTotal	Cable	Non-cable	Total
	TV Households	TV Households	
Estimated Station Totals *	3,280	0	3,280
Average Weekly Circulation (2008)	289	0	289
Average Daily Circulation (2008)			10

Station DMA Total	Cable	Non-cable	Total
	TV Households	TV Households	
Estimated Station Totals *	3,280	0	3,280
Average Weekly Circulation (2008)	289	0	289
Average Daily Circulation (2008)			10

*Estimated station totals are sums of the Nielsen TV and Cable TV household estimates for each county in which the station registers viewing of more than 5% as per the Nielsen Survey Methods.

WFGC-DT

Ch. 49

Network Service: IND.

Licensee: Christian Television of Palm Beach County Inc., 1900 S. Congress Ave., Suite B, West Palm Beach, FL 33406-6610.

Studio: 1900 S Congress Ave, Ste A, West Palm Beach, FL 33406-6610.

Mailing Address: 1900 S Congress Ave, Ste A, West Palm Beach, FL 33406-6610.

Phone: 561-642-3361. **Fax:** 561-967-5961.

E-mail: comments@wfgc.com; mjgmedia@bellsouth.com

Web Site: http://www.wfgc.com

Technical Facilities: Channel No. 49 (680-686 MHz). Authorized power: 800-kw max. visual, aural. Antenna: 410-ft above av. terrain, 400-ft. above ground, 418-ft. above sea level.

Latitude	26°	45'	47"
Longitude	80°	12'	19"

Note: Latitude and longitude coordinates shown are based on the North American Datum of 1927 (NAD 27) as currently required by the Mass Media Bureau of the FCC.

Ownership: Christian Television Network Inc. (Group Owner).

Began Operation: Station operating; no on-air date

Represented (legal): Hardy, Carey, Chautin & Balkin LLP.

Personnel:

Bob D'Andrea, President.

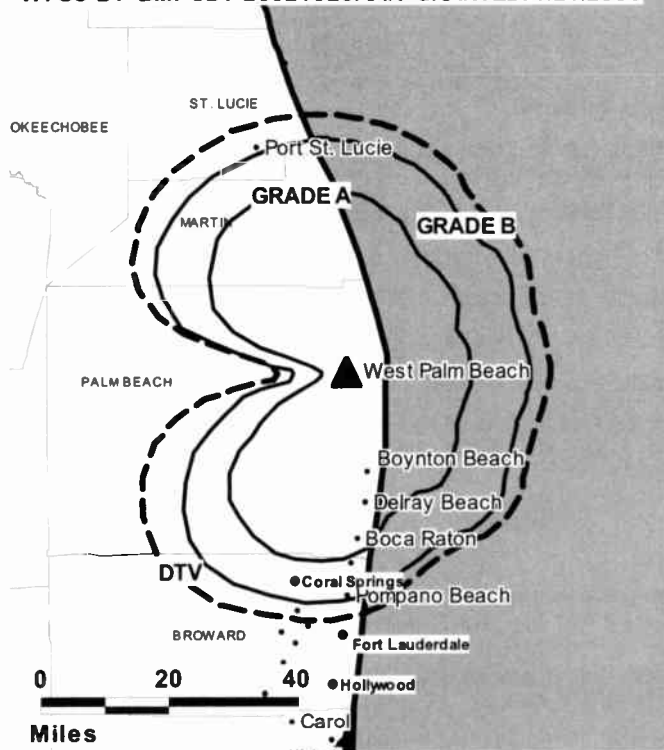
Mike Gonzalez, General Manager & Production Manager.

Steve Cunningham, National Sales Manager.

Joel Yates, Chief Engineer.

Doris Garcia, Program & Traffic Manager.

WFGC-DT BMPCDT-20021028AAK GRANTED: 1/21/2003



© 2009 Warren Communications News

City of License: Palm Beach. **Station DMA:** West Palm Beach-Fort Pierce, FL.

Rank: 38.

Nielsen Data: Not available.

WJHG-DT
Ch. 8

Network Service: MNT, CW, NBC.

Licensee: Gray Television Licensee Inc., 1750 K St. NW, Suite 1200, Washington, DC 20006.

Studio: 8195 Front Beach Rd., Panama City, FL 32407.

Mailing Address: 8195 Front Beach Rd., Panama City, FL 32407.

Phone: 850-234-7777. **Fax:** 850-233-6647.

E-mail: jonmckee@wjhg.com

Web Site: <http://www.wjhg.com>

Technical Facilities: Channel No. 8 (180-186 MHz). Authorized power: 52-kw visual, aural. Antenna: 801-ft above av. terrain, 790-ft. above ground, 928-ft. above sea level.

Latitude	30°	26'	00"
Longitude	85°	24'	51"

Requests modification of CP for change to 49-kw visual, 859-ft above av. terrain, 848-ft. above ground, 987-ft. above sea level; BMPCDT-20080611ABD.

Holds CP for change to channel number 7, 68-kw visual, 688-ft above av. terrain, 677-ft. above ground, 816-ft. above sea level; lat. 30° 25' 59", long. 85° 24' 51", BPCDT-20080609AAN.

Note: Latitude and longitude coordinates shown are based on the North American Datum of 1927 (NAD 27) as currently required by the Mass Media Bureau of the FCC.

Ownership: Gray Television Inc. (Group Owner).

Began Operation: October 21, 2004. Station plans to broadcast digitally on its analog channel allotment.

Represented (legal): Womble, Carlyle, Sandridge & Rice.

Represented (sales): Continental Television Sales.

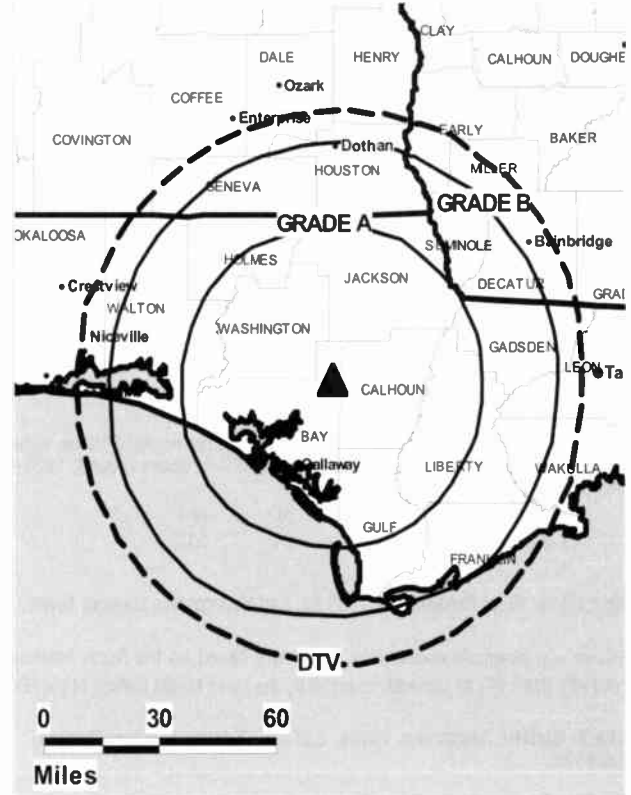
Personnel:

Tracy Connors, President & General Manager.

David Balmer, General Sales Manager.

Tom Lewis, Vice President & News Director.

WJHG-DT BMPCDT-20080611ABD GRANTED: 7/16/2008



Jon McKee, Operations Director.

Janet Jakes, Business Manager & Human Resources Director.

Sean Dixon, Programming & Promotion Director.

Amie Mueller, Traffic Manager.

City of License: Panama City. **Station DMA:** Panama City, FL. **Rank:** 151.

Nielsen Data: Not available.

Florida — Panama City

WJHG-TV

Ch. 7

Network Service: NBC.

Licensee: Gray Television Licensee Inc., 1750 K St. NW, Suite 1200, Washington, DC 20006.

Studio: 8195 Front Beach Rd., Panama City, FL 32407.

Mailing Address: 8195 Front Beach Rd., Panama City, FL 32407.

Phone: 850-234-7777. **Fax:** 850-233-6647.

E-mail: jonmckee@wjhg.com

Web Site: http://www.wjhg.com

Technical Facilities: Channel No. 7 (174-180 MHz). Authorized power: 316-kw visual, 34.7-kw aural. Antenna: 870-ft above av. terrain, 887-ft. above ground, 1026-ft. above sea level.

Latitude 30° 26' 00"
Longitude 85° 24' 51"

Transmitter: 22-mi. NE of Panama City, 0.85-mi. E of Youngstown Lookout Tower.

Note: Latitude and longitude coordinates shown are based on the North American Datum of 1927 (NAD 27) as currently required by the Mass Media Bureau of the FCC.

Satellite Earth Station: Transmitter Harris; SatCom, 7-meter C-band; Pinzone, Harris receivers.

Ownership: Gray Television Inc. (Group Owner).

Began Operation: December 1, 1953. Sale to present owner by Mel Wheeler approved by FCC June 29, 1960 (Television Digest, Vol. 16:19, 21, 28). Transfer of 96% from J. D. Manly to Mel Wheeler approved by FCC November 20, 1957 (Vol. 13:43, 47).

Represented (sales): Continental Television Sales.

Represented (legal): Womble, Carlyle, Sandridge & Rice.

Personnel:

Tracy Connors, President & General Manager.

Tom Lewis, Vice President & News Director.

David Balmer, General Sales Manager.

Jon McKee, Operations Director.

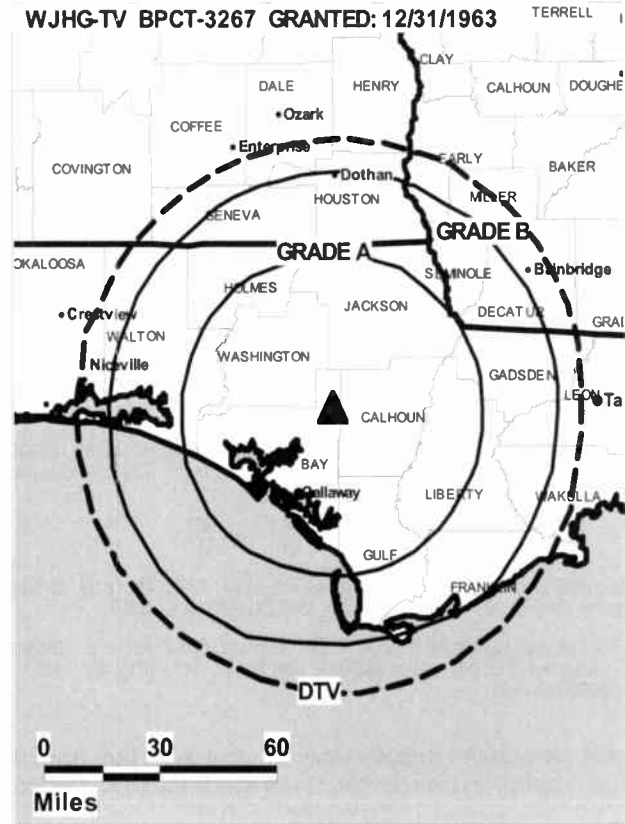
Janet Jakes, Business Manager & Human Resources Director.

Sean Dixon, Programming & Promotion Director.

Amie Mueller, Traffic Manager.

City of License: Panama City. **Station DMA:** Panama City, FL. **Rank:** 151.

WJHG-TV BPCT-3267 GRANTED: 12/31/1963



© 2009 Warren Communications News

Circulation © 2008 Nielsen. Coverage based on Nielsen study.

GrandTotal	Cable TV Households	Non-cable TV Households	Total TV Households
Estimated Station Totals *	216,090	71,250	287,340
Average Weekly Circulation (2008)	98,716	30,598	129,314
Average Daily Circulation (2008)			61,942
Station DMA Total	Cable TV Households	Non-cable TV Households	Total TV Households
Estimated Station Totals *	91,630	48,230	139,860
Average Weekly Circulation (2008)	61,290	28,676	89,966
Average Daily Circulation (2008)			49,651
Other DMA Total	Cable TV Households	Non-cable TV Households	Total TV Households
Estimated Station Totals *	124,460	23,020	147,480
Average Weekly Circulation (2008)	37,426	1,922	39,348
Average Daily Circulation (2008)			12,291

*Estimated station totals are sums of the Nielsen TV and Cable TV household estimates for each county in which the station registers viewing of more than 5% as per the Nielsen Survey Methods.

Florida — Panama City

WMBB Ch. 13

Network Service: ABC.

Licensee: Hoak Media of Panama City License LLC, 500 Crescent Ct, Ste 220, Dallas, TX 75201.

Studio: 613 Harrison Ave, Panama City, FL 32401.

Mailing Address: 613 Harrison Ave, Panama City, FL 32401.

Phone: 850-769-2313. **Fax:** 850-769-8231.

E-mail: bbyrd@wmbb.com

Web Site: <http://www.wmbb.com>

Technical Facilities: Channel No. 13 (210-216 MHz). Authorized power: 316-kw visual, 31.6-kw aural. Antenna: 1434-ft above av. terrain, 1430-ft. above ground, 1516-ft. above sea level.

Latitude 30° 21' 09"
Longitude 85° 23' 26"

Transmitter: 1-mi. ENE of Scotts Ferry & McGill Rds., 3-mi. ESE of Youngstown.

Note: Latitude and longitude coordinates shown are based on the North American Datum of 1927 (NAD 27) as currently required by the Mass Media Bureau of the FCC.

Satellite Earth Stations: Transmitter Larcán; Andrew, 7.3-meter; Andrew, 4.5-meter; Scientific-Atlanta, Avantek, Andrew receivers.

Ownership: Hoak Media LLC (Group Owner).

Began Operation: October 4, 1973. Sale to present owner by Media General Inc. approved by FCC June 3, 2008. Sale to Media General Inc. by Spartan Communications Inc. approved by FCC March 22, 2000. Sale to Spartan Communications Inc. by Buford Television approved by FCC March 21, 1990. Sale to Buford by Octagon Broadcasting Co. approved by FCC December 5, 1986. Previous sale by Denver Brannen estate, Luther Edwin Thomas, et al., approved by FCC February 28, 1977.

Represented (sales): Harrington Righter & Parsons Inc. (HRP).

Represented (legal): Akin, Gump, Strauss, Hauer & Feld LLP.

Personnel:

William H. Byrd, Vice President & General Manager.

Ray Hundley, General Sales Manager.

Larche Hardy, News Director.

Laurence Richesin, Chief Engineer.

Michael Cunningham, Business Manager.

Troy Monachelli, Program Director.

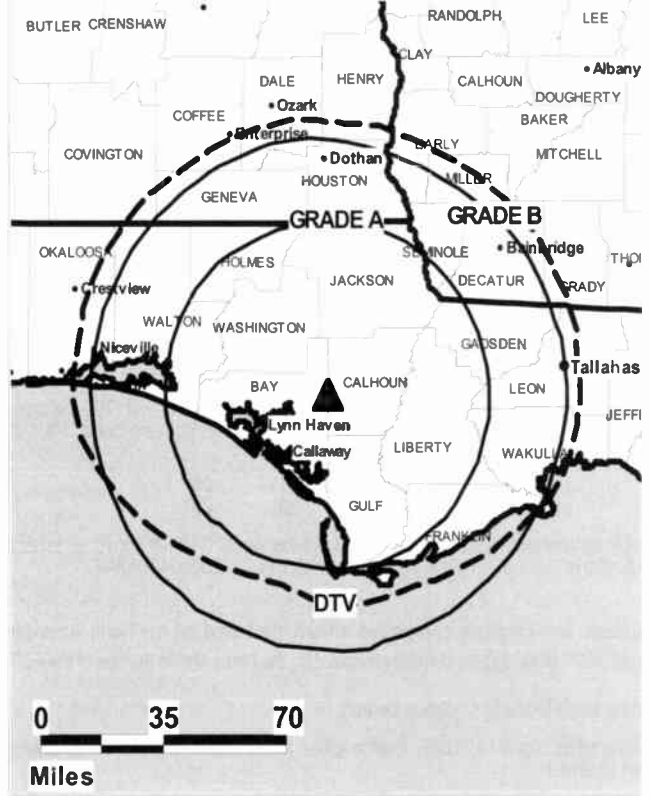
Gene Hilsheimer, New Media Director.

Chris Golden, Production Manager.

Mary Stowe, Traffic Manager.

City of License: Panama City. **Station DMA:** Panama City, FL. **Rank:** 151.

WMBB BPCT-19900129KH GRANTED: 3/14/1990



© 2009 Warren Communications News

Circulation © 2008 Nielsen. Coverage based on Nielsen study.

GrandTotal	Cable TV Households	Non-cable TV Households	Total TV Households
Estimated Station Totals *	166,650	66,200	232,850
Average Weekly Circulation (2008)	64,815	31,120	95,935
Average Daily Circulation (2008)			47,860
Station DMA Total	Cable TV Households	Non-cable TV Households	Total TV Households
Estimated Station Totals *	91,630	48,230	139,860
Average Weekly Circulation (2008)	59,492	29,784	89,276
Average Daily Circulation (2008)			46,072
Other DMA Total	Cable TV Households	Non-cable TV Households	Total TV Households
Estimated Station Totals *	75,020	17,970	92,990
Average Weekly Circulation (2008)	5,323	1,336	6,659
Average Daily Circulation (2008)			1,788

*Estimated station totals are sums of the Nielsen TV and Cable TV household estimates for each county in which the station registers viewing of more than 5% as per the Nielsen Survey Methods.

WMBB-DT
Ch. 19

Network Service: ABC.

Grantee: Hoak Media of Panama City License LLC, 500 Crescent Ct, Ste 220, Dallas, TX 75201.

Studio: 613 Harrison Ave, Panama City, FL 32401.

Mailing Address: 613 Harrison Ave, Panama City, FL 32401.

Phone: 850-769-2313. **Fax:** 850-769-8231.

E-mail: bbyrd@wmbb.com

Web Site: <http://www.wmbb.com>

Technical Facilities: Channel No. 19 (500-506 MHz). Authorized power: 700-kw max. visual, aural. Antenna: 1329-ft above av. terrain, 1325-ft. above ground, 1404-ft. above sea level.

Latitude	30°	21'	08"
Longitude	85°	23'	28"

Holds CP for change to channel number 13, 42-kw visual, 1424-ft above av. terrain, 1437-ft. above ground, 1516-ft. above sea level; BPCDT-20080410AAW.

Note: Latitude and longitude coordinates shown are based on the North American Datum of 1927 (NAD 27) as currently required by the Mass Media Bureau of the FCC.

Ownership: Hoak Media LLC (Group Owner).

Began Operation: April 19, 2002. Station plans to broadcast digitally on its analog channel allotment.

Represented (legal): Akin, Gump, Strauss, Hauer & Feld LLP.

Personnel:

William H. Byrd, Vice President & General Manager.

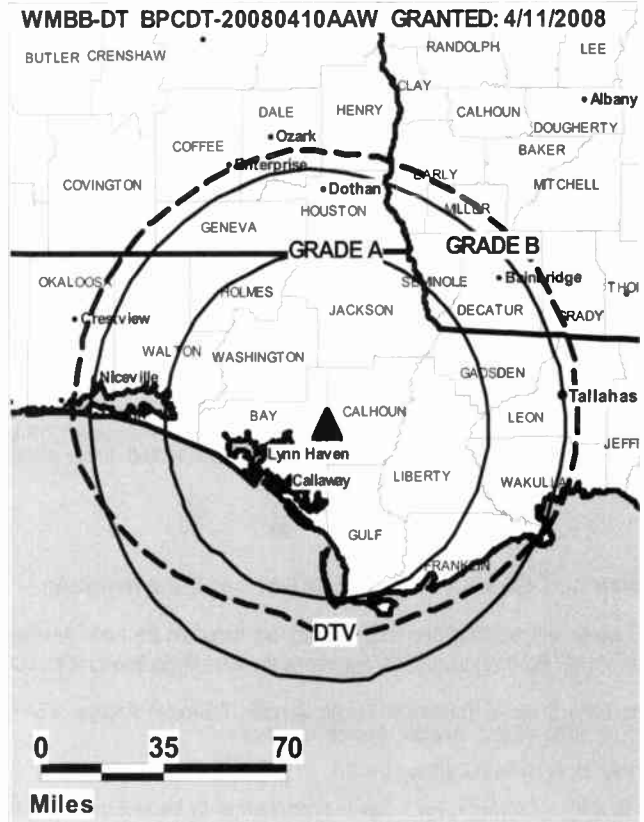
Ray Hundley, General Sales Manager.

Larche Hardy, News Director.

Laurence Richesin, Chief Engineer.

Michael Cunningham, Business Manager.

Troy Monachelli, Program Director.



© 2009 Warren Communications News

Gene Hilsheimer, New Media Director.

Chris Golden, Production Manager.

Mary Stowe, Traffic Manager.

City of License: Panama City. **Station DMA:** Panama City, FL. **Rank:** 151.

Nielsen Data: Not available.

Florida — Panama City

WPGX
Ch. 28

Network Service: FOX.

Licensee: WPGX License Subsidiary LLC, 201 Monroe St., RSA Tower, 20th Floor, Montgomery, AL 36104.

Studio: 637 Luveme Ave, Panama City, FL 32401.

Mailing Address: 637 Luveme Ave, Panama City, FL 32401.

Phone: 850-215-6500. **Fax:** 850-784-1773.

E-mail: dcavileer@wpgxfox28.com

Technical Facilities: Channel No. 28 (554-560 MHz). Authorized power: 1250-kw max. visual, aural. Antenna: 747-ft above av. terrain, 724-ft. above ground, 820-ft. above sea level.

Latitude	30°	23'	42"
Longitude	85°	32'	02"

Holds CP for change to 1260-kw max. visual, 748-ft above av. terrain, 727-ft. above ground, 820-ft. above sea level; BPCT-20040217ADH.

Transmitter: 400-ft. W of Florida SR 2301, 0.25-mi. N of intersection with Hwy. 388.

Note: Latitude and longitude coordinates shown are based on the North American Datum of 1927 (NAD 27) as currently required by the Mass Media Bureau of the FCC.

Satellite Earth Stations: Transmitter TTC; AFC, 7-meter KC-band; AFC, 3.7-meter KC-band; AFC, 4.7-meter C-band.

Ownership: Raycom Media Inc. (Group Owner).

Began Operation: May 20, 1988. Sale to Ashling Broadcast Group LP by Family Group Ltd. approved by FCC March 6, 1990. Sale to Wicks Broadcast Group approved by FCC January 15, 1997 (Television Digest, Vol. 36:45). Sale to Waitt Broadcasting Inc. by Wicks Broadcast Group approved by FCC October 28, 1999. Sale to present owner by Waitt Broadcasting Inc. approved by FCC October 14, 2003.

Represented (sales): MMT Sales Inc.

Represented (legal): Covington & Burling.

Personnel:

David Cavileer, Vice President & General Manager.

Heather Moore, General & Local Sales Manager.

Al Shook, Chief Engineer.

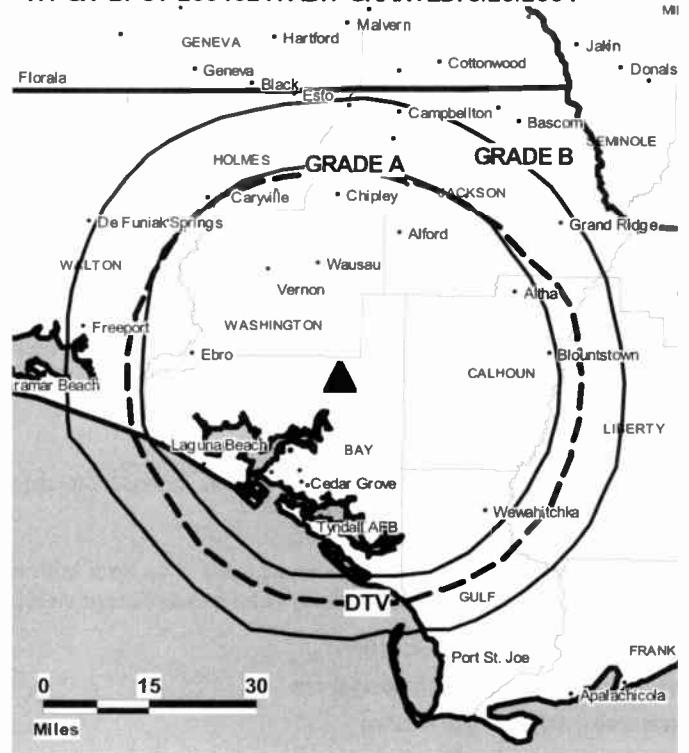
Sue Stewart, Program Director.

Karen Nichols, Marketing & Promotion Director.

Bob Vanepps, Traffic Manager.

City of License: Panama City. **Station DMA:** Panama City, FL. **Rank:** 151.

WPGX BPCT-20040217ADH GRANTED: 3/29/2004



© 2009 Warren Communications News

Circulation © 2008 Nielsen. Coverage based on Nielsen study.

GrandTotal	Cable TV Households	Non-cable TV Households	Total TV Households
Estimated Station Totals *	91,630	48,230	139,860
Average Weekly Circulation (2008)	40,236	15,857	56,093
Average Daily Circulation (2008)			17,152

Station DMA Total	Cable TV Households	Non-cable TV Households	Total TV Households
Estimated Station Totals *	91,630	48,230	139,860
Average Weekly Circulation (2008)	40,236	15,857	56,093
Average Daily Circulation (2008)			17,152

*Estimated station totals are sums of the Nielsen TV and Cable TV household estimates for each county in which the station registers viewing of more than 5% as per the Nielsen Survey Methods.

WPGX-DT
Ch. 9

Network Service: FOX.

Licensee: WPGX License Subsidiary LLC, 201 Monroe St., RSA Tower, 20th Floor, Montgomery, AL 36104.

Studio: 637 Luverne Ave., Panama City, FL 32401.

Mailing Address: 637 Luverne Ave, Panama City, FL 32401.

Phone: 850-784-0028. **Fax:** 850-784-1773.

E-mail: dcavileer@wpgxfox28.com

Technical Facilities: Channel No. 9 (186-192 MHz). Authorized power: 2.3-kw visual, aural. Antenna: 466-ft above av. terrain, 444-ft. above ground, 537-ft. above sea level.

Latitude	30°	23'	42"
Longitude	85°	32'	02"

Requests CP for change to 34-kw visual, 738-ft above av. terrain, 727-ft. above ground, 820-ft. above sea level; BPCDT-20080620AKU.

Note: Latitude and longitude coordinates shown are based on the North American Datum of 1927 (NAD 27) as currently required by the Mass Media Bureau of the FCC.

Ownership: Raycom Media Inc. (Group Owner).

Began Operation: Station operating; no on-air date

Represented (legal): Covington & Burling.

Represented (sales): MMT Sales Inc.

Personnel:

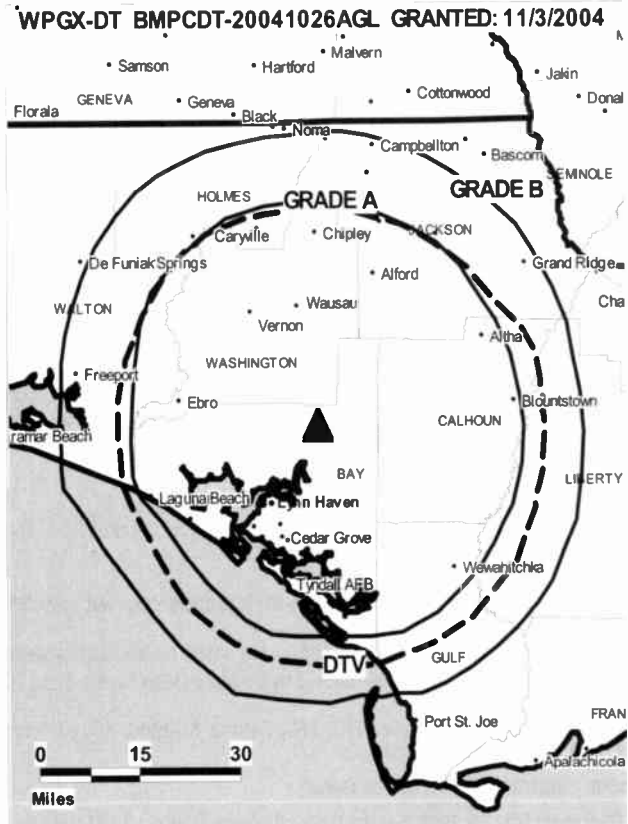
David Cavileer, Vice President & General Manager.

Heather Moore, General & Local Sales Manager.

Al Shook, Chief Engineer.

Sue Stewart, Program Director.

Karen Nichols, Marketing & Promotion Director.



© 2009 Warren Communications News

Bob Vanepps, Traffic Manager.

City of License: Panama City. **Station DMA:** Panama City, FL. **Rank:** 151.

Nielsen Data: Not available.

Florida — Panama City Beach

WPCT Ch. 46

Network Service: IND.

Licensee: Beach TV Properties Inc., PO Box 9556, 8317 Front Beach Rd, Suite 23, Panama City, FL 32417.

Studio: 8317 Front Beach Rd., Suite 23, Panama City Beach, FL 32407.

Mailing Address: 8317 Front Beach Rd., Suite 23, Panama City Beach, FL 32407.

Phone: 850-234-2773. **Fax:** 850-234-1179.

E-mail: brad@tripsmarter.com

Web Site: <http://www.tripsmarter.com/panamacity/multimedia/tv.htm>

Technical Facilities: Channel No. 46 (662-668 MHz). Authorized power: 126-kw max. visual, aural. Antenna: 193-ft above av. terrain, 180-ft. above ground, 197-ft. above sea level.

Latitude	30°	10'	59"
Longitude	85°	46'	42"

Transmitter: Approx. 0.062-mi. S of U.S. Hwy. 98, 1.2-mi. E of Panama City Beach.

Note: Latitude and longitude coordinates shown are based on the North American Datum of 1927 (NAD 27) as currently required by the Mass Media Bureau of the FCC.

Ownership: Beach TV Properties Inc. (Group Owner).

Began Operation: March 20, 1995.

Represented (legal): Garvey Schubert Barer.

Represented (engineering): Dataworld.

Personnel:

Toni Davis, President & Program Director.

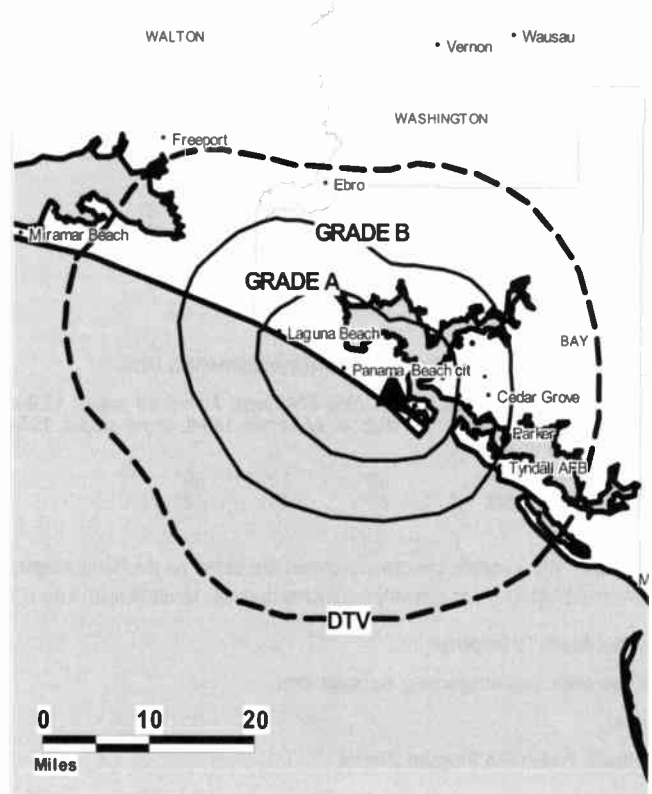
Jud Colley, Vice President & General Manager.

Myron Hines, Vice President, Production.

Mike Hartzog, Vice President & Chief Technology Officer.

Amy Mann, Local Sales Manager.

WPCT BMPCT-19940927KH GRANTED: 1/6/1995



© 2009 Warren Communications News

Randy Peterson, News Director.

Brad Skaret, Chief Engineer.

Bev Copes, Traffic Manager.

City of License: Panama City Beach. **Station DMA:** Panama City, FL. **Rank:** 151.

Nielsen Data: Not available.

Florida — Panama City Beach

WPCT-DT Ch. 47

Network Service: IND.

Licensee: Beach TV Properties Inc., PO Box 9556, 8317 Front Beach Rd, Suite 23, Panama City, FL 32417.

Studio: 8317 Front Beach Rd, Ste 23, Panama City Beach, FL 32407.

Mailing Address: 8317 Front Beach Rd, Ste 23, Panama City Beach, FL 32407.

Phone: 850-234-2773. **Fax:** 850-234-1179.

E-mail: brad@tripsmarter.com

Web Site: <http://www.tripsmarter.com/panamacity/multimedia/tv.htm>

Technical Facilities: Channel No. 47 (668-674 MHz). Authorized power: 12.9-kw max. visual, aural. Antenna: 194-ft above av. terrain, 180-ft. above ground, 197-ft. above sea level.

Latitude	30°	10'	59"
Longitude	85°	46'	42"

Note: Latitude and longitude coordinates shown are based on the North American Datum of 1927 (NAD 27) as currently required by the Mass Media Bureau of the FCC.

Ownership: Beach TV Properties Inc.

Began Operation: Station operating; no on-air date.

Personnel:

Toni Davis, President & Program Director.

Jud Colley, Vice President & General Manager.

Myron Hines, Vice President, Production.

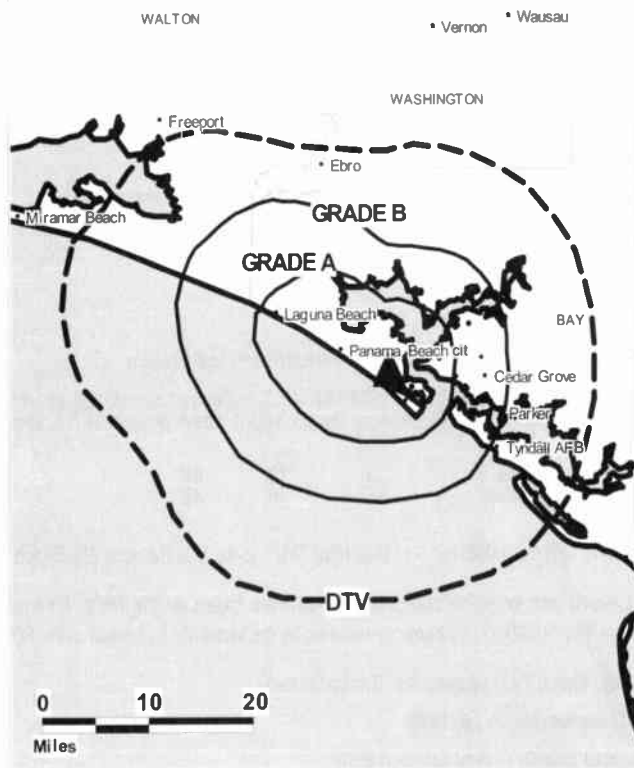
Mike Hartzog, Vice President & Chief Technology Officer.

Amy Mann, Local Sales Manager.

Randy Peterson, News Director.

Brad Skaret, Chief Engineer.

WPCT-DT BMPCDT-20020715AAAY GRANTED: 10/17/2002



© 2009 Warren Communications News

Bev Copes, Traffic Manager.

City of License: Panama City Beach. **Station DMA:** Panama City, FL. **Rank:** 151.

Nielsen Data: Not available.

WEAR-DT
Ch. 17

Network Service: ABC.

Licensee: WEAR Licensee LLC, 10706 Beaver Dam Rd, Cockeysville, MD 21030.

Studio: 4990 Mobile Hwy., Pensacola, FL 32506.

Mailing Address: PO Box 12278, Pensacola, FL 32591.

Phone: 850-456-3333. **Fax:** 850-455-0159.

E-mail: joesmith@wear.sbgnet.com

Web Site: http://www.weartv.com

Technical Facilities: Channel No. 17 (488-494 MHz). Authorized power: 1000-kw max. visual, aural. Antenna: 1900-ft above av. terrain, 1861-ft. above ground, 2008-ft. above sea level.

Latitude	30°	36'	45"
Longitude	87°	38'	43"

Note: Latitude and longitude coordinates shown are based on the North American Datum of 1927 (NAD 27) as currently required by the Mass Media Bureau of the FCC.

Multichannel TV Sound: Stereo only.

Ownership: Sinclair Broadcast Group Inc. (Group Owner).

Began Operation: Station operating; no on-air date

Represented (sales): Katz Media Group.

Personnel:

Carl Leahy, President & General Manager.

J. Landon Smith, Operations Manager.

Deb Currie, General Sales Manager.

Denise Dyson, Local Sales Manager.

Robyn Kurpui, Local Sales Manager.

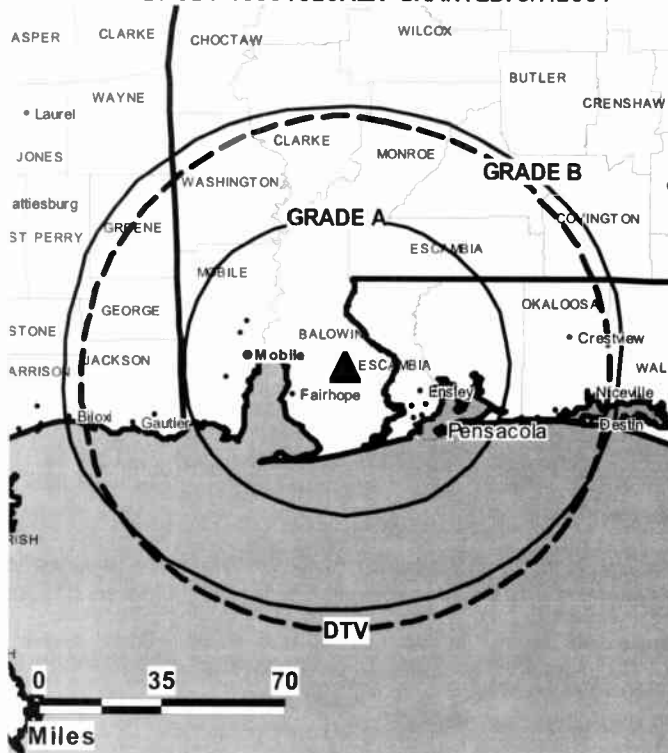
John Merrill, National Sales Manager.

Kyle Brinkman, News Director.

Dave Brown, Chief Engineer.

Sharee Rich, Business Manager.

WEAR-DT BPCDT-19991028AEX GRANTED: 5/7/2001



© 2009 Warren Communications News

Kathy Dunagan, Promotion Director.

Daniel Pennington, Creative Services Director.

Lawanda Blunt, Traffic Manager.

Sue Straughn, Public Services Director.

City of License: Pensacola.

Station DMA: Mobile, AL-Pensacola (Fort Walton Beach), FL. Rank: 60.

Nielsen Data: Not available.

WEAR-TV

Ch. 3

Network Service: ABC.

Licensee: WEAR Licensee LLC, 10706 Beaver Dam Rd, Cockeysville, MD 21030.

Studio: 4990 Mobile Hwy., Pensacola, FL 32506.

Mailing Address: PO Box 12278, Pensacola, FL 32591.

Phone: 850-456-3333. **Fax:** 850-455-0159.

E-mail: joesmith@wear.sbgnet.com

Web Site: http://www.wear.tv.com

Technical Facilities: Channel No. 3 (60-66 MHz). Authorized power: 100-kw visual, aural. Antenna: 1886-ft above av. terrain, 1847-ft. above ground, 1994-ft. above sea level.

Latitude 30° 36' 45"
Longitude 87° 38' 43"

Transmitter: 9.2-km. NE of Robertsdale.

Note: Latitude and longitude coordinates shown are based on the North American Datum of 1927 (NAD 27) as currently required by the Mass Media Bureau of the FCC.

Satellite Earth Stations: Transmitter Larcen; Harris, 6.1-meter C-band; Andrew, 7.3-meter C-band; Vertex, 4-meter Ku-band; Andrew, 4.5-meter C-band; Paraclipse, 5-meter KC-band.

SNG Mobile Dish: BMS, C-band.

Ownership: Sinclair Broadcast Group Inc. (Group Owner).

Began Operation: January 13, 1954. Sale to present owner by William G. Evans, Trustee for Heritage Media Corp., approved by FCC October 8, 1997 (Television Digest, Vol. 37:29). Sale to Heritage Media Corp. by Rollins Communications approved by FCC September 19, 1986. Sale to Rollins Communications by Charles W. Smith, Mel Wheeler & associates approved by FCC May 6, 1959 (Vol. 15:14, 19).

Represented (sales): Katz Media Group.

Represented (legal): Pillsbury Winthrop Shaw Pittman LLP.

Personnel:

Carl Leahy, President & General Manager.

J. Landon Smith, Operations Manager.

Deb Currie, General Sales Manager.

Denise Oyson, Local Sales Manager.

Robyn Kurpui, Local Sales Manager.

John Merrill, National Sales Manager.

Kyle Brinkman, News Director.

Dave Brown, Chief Engineer.

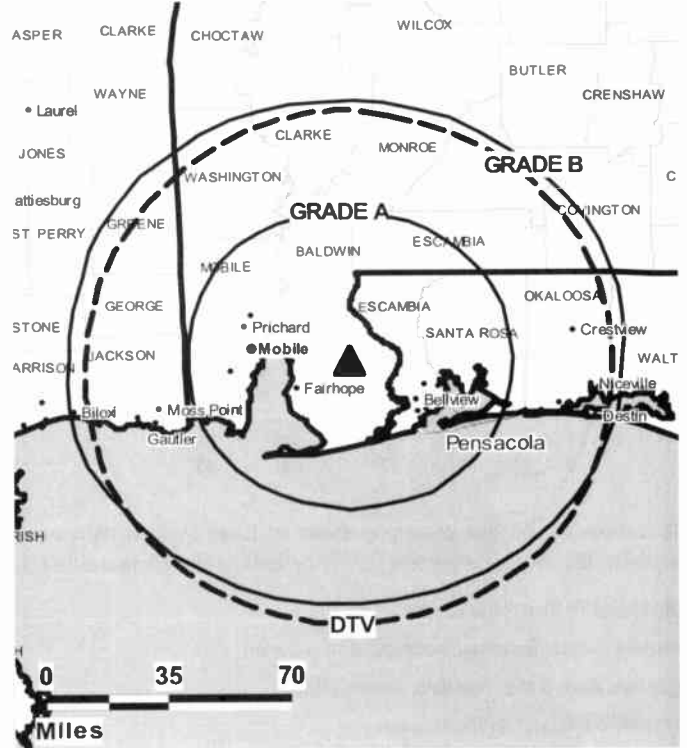
Sharee Rich, Business Manager.

Kathy Dunagan, Promotion Director.

Daniel Pennington, Creative Services Director.

Lawanda Blunt, Traffic Manager.

WEAR-TV BPCT-20021004AAB GRANTED: 12/2/2002



© 2009 Warren Communications News

Sue Straughn, Public Service Director.

City of License: Pensacola.

Station DMA: Mobile, AL-Pensacola (Fort Walton Beach), FL. Rank: 60.

Circulation © 2008 Nielsen. Coverage based on Nielsen study.

GrandTotal	Cable TV Households	Non-cable TV Households	Total TV Households
Estimated Station Totals *	372,820	213,890	586,710
Average Weekly Circulation (2008)	205,473	112,669	318,142
Average Daily Circulation (2008)			154,528
Station DMA Total	Cable TV Households	Non-cable TV Households	Total TV Households
Estimated Station Totals *	313,420	193,330	506,750
Average Weekly Circulation (2008)	200,557	111,378	311,935
Average Daily Circulation (2008)			152,832
Other DMA Total	Cable TV Households	Non-cable TV Households	Total TV Households
Estimated Station Totals *	59,400	20,560	79,960
Average Weekly Circulation (2008)	4,916	1,291	6,207
Average Daily Circulation (2008)			1,696

*Estimated station totals are sums of the Nielsen TV and Cable TV household estimates for each county in which the station registers viewing of more than 5% as per the Nielsen Survey Methods.

WHBR
Ch. 33

Network Service: IND.

Licensee: Christian TV Corp. of Pensacola/Mobile Inc., PO Box 2633, Pensacola, FL 32513.

Studio: 6500 Pensacola Blvd., Pensacola, FL 32505.

Mailing Address: 6500 Pensacola Blvd., Pensacola, FL 32505.

Phone: 850-473-8633. **Fax:** 850-473-8631.

E-mail: dmayo@whbr.org

Web Site: http://www.whbr.org

Technical Facilities: Channel No. 33 (584-590 MHz). Authorized power: 3470-kw max. visual, aural. Antenna: 1362-ft above av. terrain, 1322-ft. above ground, 1470-ft. above sea level.

Latitude	30°	36'	45"
Longitude	87°	38'	43"

Note: Latitude and longitude coordinates shown are based on the North American Datum of 1927 (NAD 27) as currently required by the Mass Media Bureau of the FCC.

Satellite Earth Station: Transmitter Acrodyne; RCA, 10-meter Ku-band.

Ownership: Christian Television Network Inc. (Group Owner).

Began Operation: January 26, 1986. Sale to present owner by Harbour Broadcasting Corp. approved by FCC October 16, 1984.

Represented (legal): Hardy, Carey, Chautin & Balkin LLP.

Represented (engineering): Cohen Dippell & Everist PC.

Personnel:

David L. Mayo Jr., General Manager.

Jimmy Chivers, Chief Engineer.

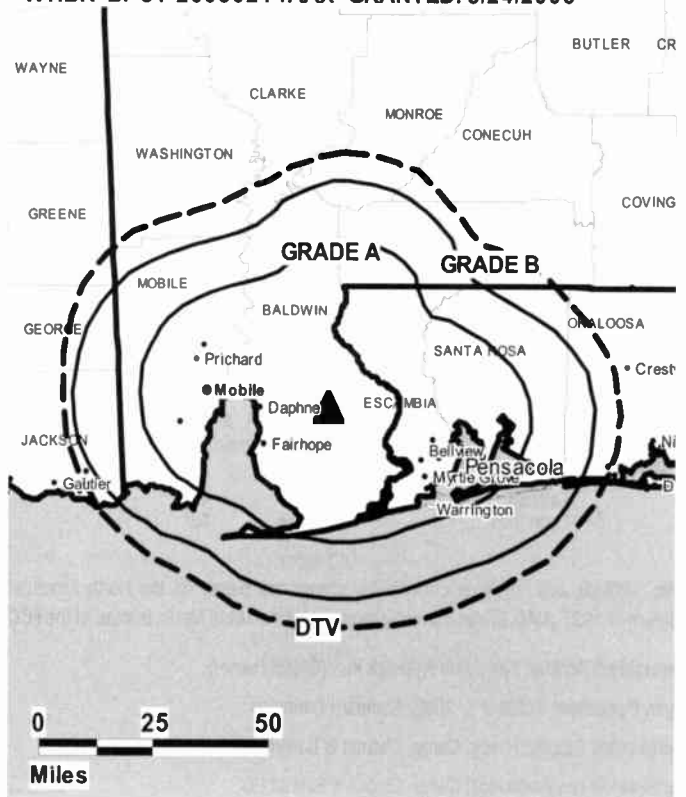
Kay Arrant, Program Director, Traffic & Office Manager.

John Lovrien, Production Manager.

City of License: Pensacola.

Station DMA: Mobile, AL-Pensacola (Fort Walton Beach), FL. **Rank:** 60.

WHBR BPCT-20050214AAX GRANTED: 5/24/2006



Circulation © 2008 Nielsen. Coverage based on Nielsen study.

GrandTotal	Cable TV Households	Non-cable TV Households	Total TV Households
Estimated Station Totals *	209,570	0	209,570
Average Weekly Circulation (2008)	11,845	0	11,845
Average Daily Circulation (2008)			2,710
Station DMA Total	Cable TV Households	Non-cable TV Households	Total TV Households
Estimated Station Totals *	209,570	0	209,570
Average Weekly Circulation (2008)	11,845	0	11,845
Average Daily Circulation (2008)			2,710

*Estimated station totals are sums of the Nielsen TV and Cable TV household estimates for each county in which the station registers viewing of more than 5% as per the Nielsen Survey Methods.

WHBR-DT
Ch. 34

Network Service: IND.

Licensee: Christian TV Corp. of Pensacola/Mobile Inc., PO Box 2633, Pensacola, FL 32513.

Studio: 6500 Pensacola Blvd., Pensacola, FL 32513.

Mailing Address: 6500 Pensacola Blvd., Pensacola, FL 32505.

Phone: 850-483-8633. **Fax:** 850-473-8631.

E-mail: dmayo@whbr.org

Web Site: <http://www.whbr.org>

Technical Facilities: Channel No. 34 (590-596 MHz). Authorized power: 1000-kw max. visual, aural. Antenna: 1362-ft above av. terrain, 1322-ft. above ground, 1469-ft. above sea level.

Latitude	30°	36'	45"
Longitude	87°	38'	43"

Note: Latitude and longitude coordinates shown are based on the North American Datum of 1927 (NAD 27) as currently required by the Mass Media Bureau of the FCC.

Ownership: Christian Television Network Inc. (Group Owner).

Began Operation: October 1, 2002. Standard Definition.

Represented (legal): Hardy, Carey, Chautin & Balkin LLP.

Represented (engineering): Cohen Dippell & Everist PC.

Personnel:

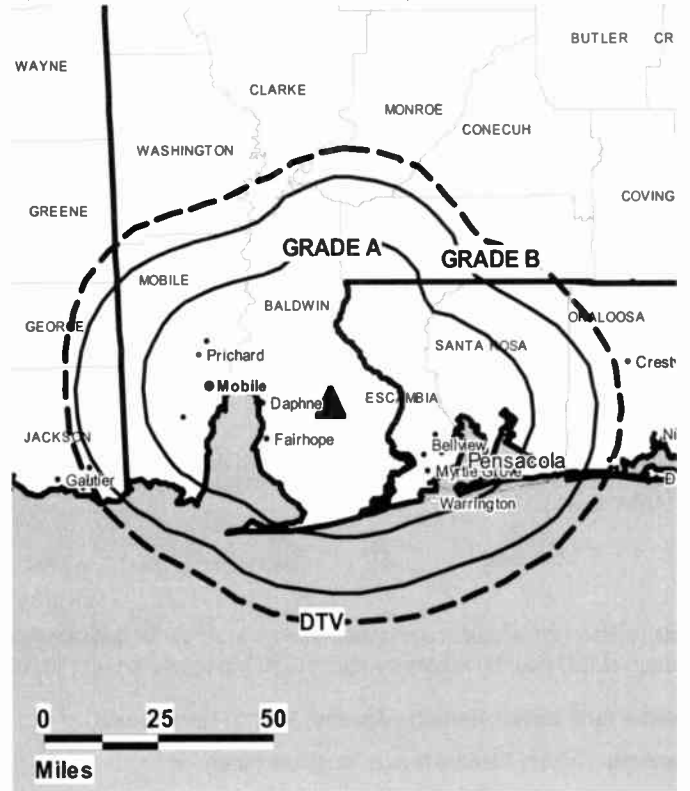
David L. Mayo Jr., General Manager.

Jimmy Chivers, Chief Engineer.

Kay Arrant, Program Director, Traffic & Office Manager.

John Lovrien, Production Director.

WHBR-DT BMPCDT-20050211AAQ GRANTED: 3/10/2005



© 2009 Warren Communications News

City of License: Pensacola.

Station DMA: Mobile, AL-Pensacola (Fort Walton Beach), FL. Rank: 60.

Nielsen Data: Not available.

WJTC
Ch. 44

Network Service: IND.

Licensee: Newport Television License LLC, 460 Nichols Rd, Ste 250, Kansas City, MO 64112.

Studio: 661 Azalea Rd., Mobile, AL 36609.

Mailing Address: 661 Azalea Rd., Mobile, AL 36609.

Phone: 251-602-1513; 251-602-1500; 251-602-1544. **Fax:** 251-602-1547.

Web Site: <http://www.utv44.com/>

Technical Facilities: Channel No. 44 (650-656 MHz). Authorized power: 3310-kw visual, 331-kw aural. Antenna: 1499-ft above av. terrain, 1473-ft. above ground, 1608-ft. above sea level.

Latitude 30° 35' 16"
Longitude 87° 33' 13"

Note: Latitude and longitude coordinates shown are based on the North American Datum of 1927 (NAD 27) as currently required by the Mass Media Bureau of the FCC.

Satellite Earth Stations: Transmitter Comark; Comtech, 7-meter C-band; RCA, 3.5-meter Ku-band; Comtech, 5-meter C-band; RCA, Pinzone receivers.

Ownership: Newport Television LLC (Group Owner).

Began Operation: December 24, 1984. Sale to present owner by Clear Channel Communications Inc. approved by FCC November 29, 2007. Sale to Clear Channel Communications Inc. by Mercury Broadcasting Co. Inc. approved by FCC March 21, 2001. Sale to Mercury Broadcasting Co. Inc. by Channel 44 Ltd. approved by FCC March 30, 1992. Sale to Channel 44 Ltd. by Camex TV Inc. approved by FCC November 7, 1988.

Represented (legal): Covington & Burling.

Represented (sales): Katz Media Group.

Personnel:

Bob Franklin, Vice President & General Manager.

Shea Grandquest, Sales Director.

Meg Moreland, Local Sales Manager.

Rick Phillips, National Sales Manager.

Tim Reid, Chief Engineer.

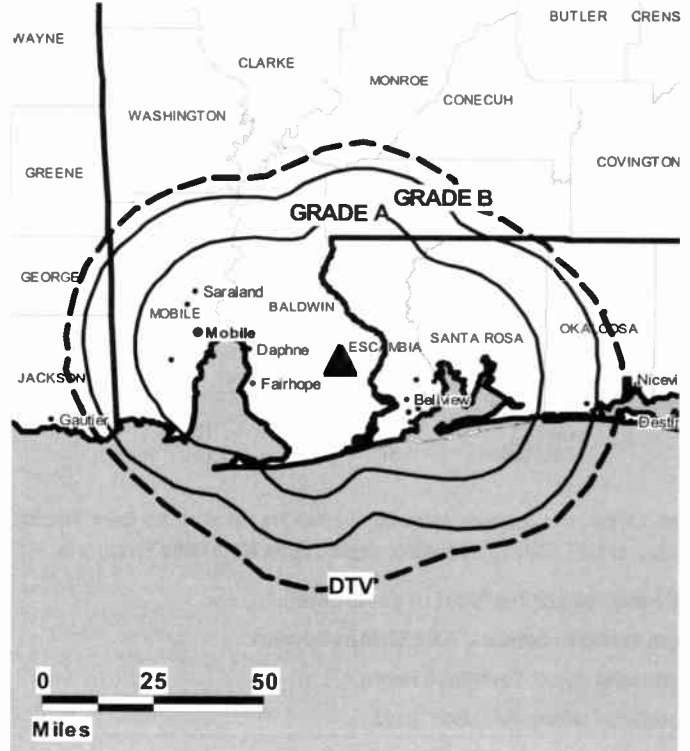
Leah Allen, Business Manager.

Beth Parsons, Program Director.

Kristin Mosley, Promotion Manager.

Karen Miller, Traffic Manager.

WJTC BPCT-20020322ABJ GRANTED: 6/20/2002



© 2009 Warren Communications News

City of License: Pensacola.

Station DMA: Mobile, AL-Pensacola (Fort Walton Beach), FL. Rank: 60.

Circulation © 2008 Nielsen. Coverage based on Nielsen study.

GrandTotal	Cable TV Households	Non-cable TV Households	Total TV Households
Estimated Station Totals *	308,750	193,330	502,080
Average Weekly Circulation (2008)	54,827	34,863	89,690
Average Daily Circulation (2008)			26,189
Station DMA Total	Cable TV Households	Non-cable TV Households	Total TV Households
Estimated Station Totals *	308,750	193,330	502,080
Average Weekly Circulation (2008)	54,827	34,863	89,690
Average Daily Circulation (2008)			26,189

*Estimated station totals are sums of the Nielsen TV and Cable TV household estimates for each county in which the station registers viewing of more than 5% as per the Nielsen Survey Methods.

WJTC-DT

Ch. 45

Network Service: IND.

Licensee: Newport Television License LLC, 460 Nichols Rd, Ste 250, Kansas City, MO 64112.

Studio: 661 Azalea Rd., Mobile, AL 36609.

Mailing Address: 661 Azalea Rd., Mobile, AL 36609.

Phone: 251-602-1513; 251-602-1500; 251-602-1544. **Fax:** 251-602-1547.

Web Site: <http://www.utv44.com/>

Technical Facilities: Channel No. 45 (656-662 MHz). Authorized power: 1000-kw max. visual, aural. Antenna: 1499-ft above av. terrain, 1473-ft. above ground, 1608-ft. above sea level.

Latitude	30°	35'	18"
Longitude	87°	33'	16"

Note: Latitude and longitude coordinates shown are based on the North American Datum of 1927 (NAD 27) as currently required by the Mass Media Bureau of the FCC.

Ownership: Newport Television LLC (Group Owner).

Began Operation: October 1, 2002. Standard Definition.

Represented (legal): Covington & Burling.

Represented (sales): Katz Media Group.

Personnel:

Bob Franklin, Vice President & General Manager.

Shea Grandquest, Sales Director.

Meg Moreland, Local Sales Manager.

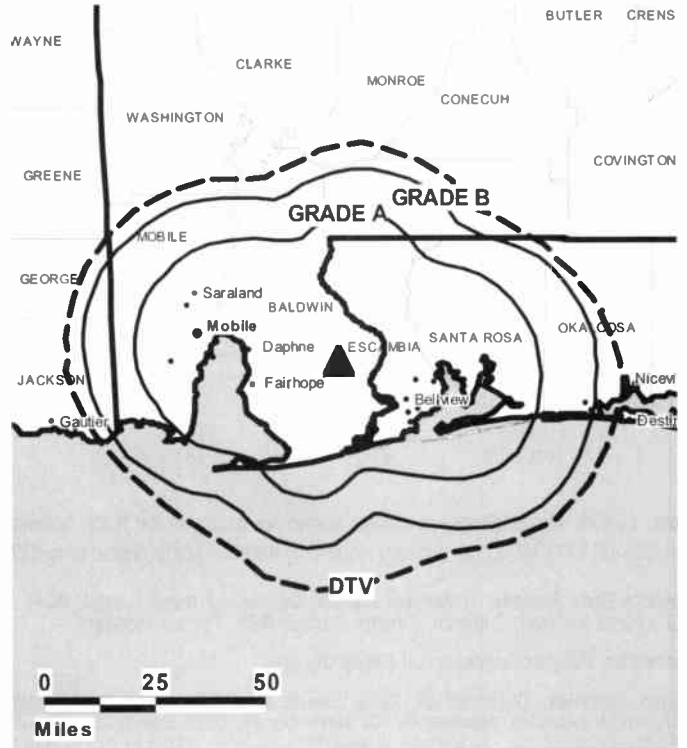
Rick Phillips, National Sales Manager.

Tim Reid, Chief Engineer.

Leah Allen, Business Manager.

Beth Parsons, Program Director.

WJTC-DT BMPCDT-20010926AAB GRANTED: 7/22/2002



© 2009 Warren Communications News

Kristin Mosley, Promotion Manager.

Karen Miller, Traffic Manager.

City of License: Pensacola.

Station DMA: Mobile, AL-Pensacola (Fort Walton Beach), FL. **Rank:** 60.

Nielsen Data: Not available.

WWSB
Ch. 40

Network Service: ABC.

Licensee: WWSB License LLC, 1477 10th St., Sarasota, FL 34236-4048.

Studio: 1477 10th St., Sarasota, FL 34236.

Mailing Address: 1477 10th St., Sarasota, FL 34236.

Phone: 941-552-0777. **Fax:** 941-924-3971.

E-mail: jbenninghoff@wwsb.tv

Web Site: http://www.wwsb.tv

Technical Facilities: Channel No. 40 (626-632 MHz). Authorized power: 2871-kw visual, 287.1-kw aural. Antenna: 771-ft above av. terrain, 814-ft. above ground, 849-ft. above sea level.

Latitude 27° 33' 27"
Longitude 82° 21' 59"

Transmitter: 4.2-mi. ESE of Parrish.

Note: Latitude and longitude coordinates shown are based on the North American Datum of 1927 (NAD 27) as currently required by the Mass Media Bureau of the FCC.

Multichannel TV Sound: Separate audio program.

Satellite Earth Stations: Vertex, 6.1-meter Ku-band; Microdyne, 7-meter C-band; Andrew, 7.2-meter C-band; Scientific-Atlanta, 4.5-meter C-band; Andrew, 4.5-meter C-band; Scientific-Atlanta, RCA, Microdyne, Andrew receivers.

Ownership: Southern Broadcast Corp. of Sarasota (Group Owner).

Began Operation: October 23, 1971. Sale to present owner by Robert R. Nelson, et al., approved by FCC November 13, 1985.

Represented (sales): Katz Media Group.

Represented (legal): Leibowitz & Associates PA.

Represented (engineering): du Treil, Lundin & Rackley Inc.

Personnel:

Manny Calvo, President & General Manager.

Jason Wildenstein, Operations Manager.

Vann Smith, General Sales Manager.

Julie Shaffer, National Sales Manager.

Kay Mathers, News Director.

John Collinson, Chief Engineer.

Jeff Benninghoff, Station & Business Manager.

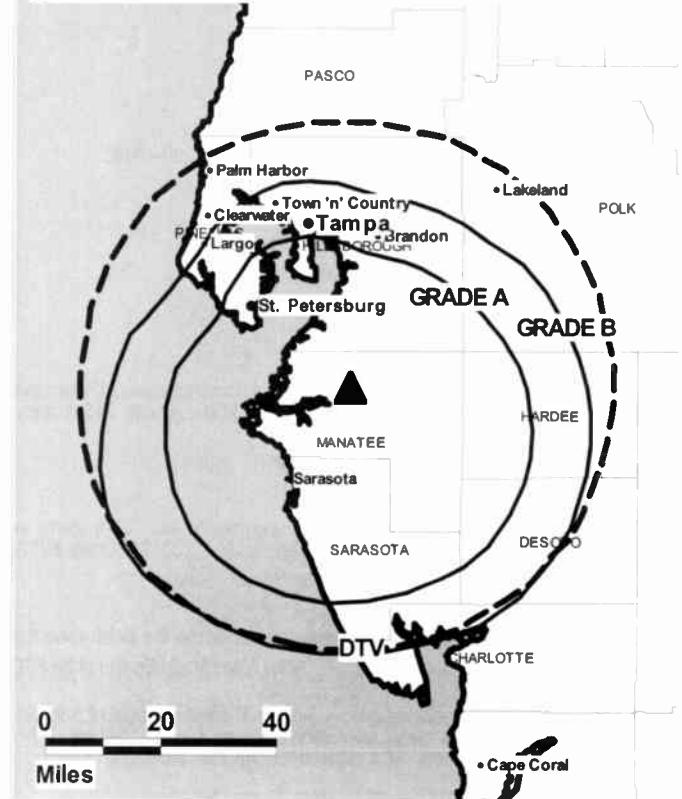
Colleen Marone, Programming Manager.

Claudia Gutknecht, Traffic Manager.

Jack Dillon, Engineering Director.

Gilda Dennis, Marketing Director.

WWSB BPCT-19991012AAS GRANTED: 7/31/2000



City of License: Sarasota. **Station DMA:** Tampa-St. Petersburg (Sarasota), FL.

Rank: 13.

Circulation © 2008 Nielsen. Coverage based on Nielsen study.

GrandTotal	Cable TV Households	Non-cable TV Households	Total TV Households
Estimated Station Totals *	291,450	64,470	355,920
Average Weekly Circulation (2008)	135,690	16,057	151,747
Average Daily Circulation (2008)			75,199
Station DMA Total	Cable TV Households	Non-cable TV Households	Total TV Households
Estimated Station Totals *	243,860	64,470	308,330
Average Weekly Circulation (2008)	129,318	16,057	145,375
Average Daily Circulation (2008)			73,554
Other DMA Total	Cable TV Households	Non-cable TV Households	Total TV Households
Estimated Station Totals *	47,590	0	47,590
Average Weekly Circulation (2008)	6,372	0	6,372
Average Daily Circulation (2008)			1,645

*Estimated station totals are sums of the Nielsen TV and Cable TV household estimates for each county in which the station registers viewing of more than 5% as per the Nielsen Survey Methods.

WWSB-DT
Ch. 52

Network Service: ABC.

Licensee: WWSB License LLC, 1477 10th St., Sarasota, FL 34236-4048.

Studio: 1477 10th St., Sarasota, FL 34236.

Mailing Address: 1477 10th St., Sarasota, FL 34236.

Phone: 941-552-0777. **Fax:** 941-924-3971.

E-mail: jbenninghoff@wwsb.tv

Web Site: <http://www.wwsb.tv>

Technical Facilities: Channel No. 52 (698-704 MHz). Authorized power: 12-kw max. visual, aural. Antenna: 702-ft above av. terrain, 709-ft. above ground, 745-ft. above sea level.

Latitude	27°	33'	21"
Longitude	82°	21'	49"

Holds CP for change to channel number 24, 90-kw max. visual, 768-ft above av. terrain, 781-ft. above ground, 817-ft. above sea level; lat. 27° 33' 21", long. 82° 21' 48", BPCDT-20080212AAB.

Note: Latitude and longitude coordinates shown are based on the North American Datum of 1927 (NAD 27) as currently required by the Mass Media Bureau of the FCC.

Satellite Earth Stations: Scientific-Atlanta, 4.5-meter C-band; Andrew, 4.5-meter C-band; Vertex, 6.1-meter Ku-band; Microdyne, 7-meter C-band; Andrew, 7.2-meter C-band; Scientific-Atlanta, RCA, Microdyne, Andrew receivers.

Ownership: Southern Broadcast Corp. of Sarasota (Group Owner).

Began Operation: November 1, 2002. Standard Definition.

Represented (legal): Leibowitz & Associates PA.

Represented (sales): Katz Media Group.

Personnel:

Manny Calvo, President & General Manager.

Jason Wildenstein, Operations Manager.

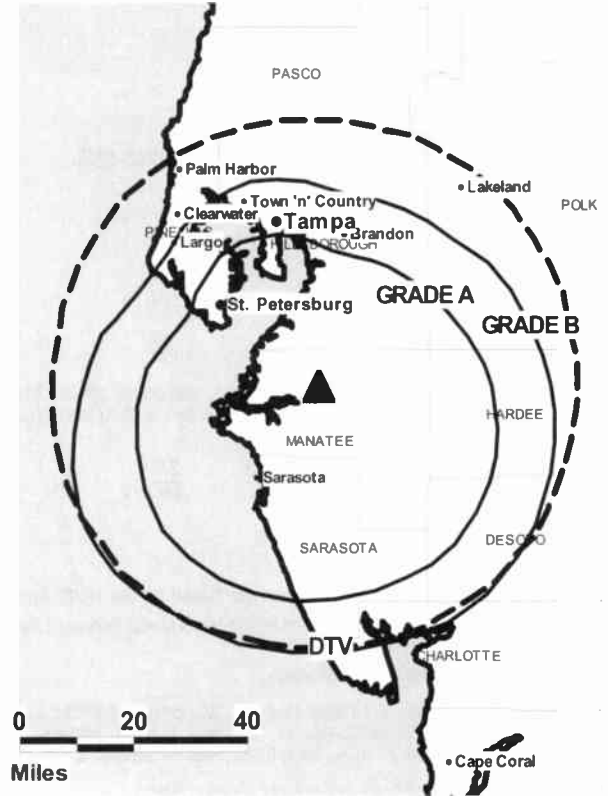
Vann Smith, General Sales Manager.

Julie Shaffer, National Sales Manager.

Kay Mathers, News Director.

John Collinson, Chief Engineer.

WWSB-DT BPCDT-20080212AAB GRANTED: 2/26/2008



Jeff Benninghoff, Station & Business Manager.

Colleen Marone, Programming Manager.

Claudia Gutknecht, Traffic Manager.

Jack Dillon, Engineering Director.

Gilda Dennis, Marketing Director.

City of License: Sarasota. Station DMA: Tampa-St. Petersburg (Sarasota), FL.

Rank: 13.

Nielsen Data: Not available.

Florida — St. Petersburg

WTOG Ch. 44

Network Service: CW.

Licensee: Viacom International Inc., 2000 K St. NW, Suite 725, Washington, DC 20006.

Studio: 365 105th Terrace NE, St. Petersburg, FL 33716.

Mailing Address: 365 105th Terrace NE, St. Petersburg, FL 33716.

Phone: 727-576-4444. **Fax:** 727-576-3799.

E-mail: cw44@wtogtv.com

Web Site: http://cw44.com/

Technical Facilities: Channel No. 44 (650-656 MHz). Authorized power: 5000-kw max. visual, 500-kw aural. Antenna: 1490-ft above av. terrain, 1480-ft. above ground, 1555-ft. above sea level.

Latitude 27° 49' 46"
Longitude 82° 15' 59"

Transmitter: 13310 Rhodine Rd., approx. 4-mi. SE of Riverview.

Note: Latitude and longitude coordinates shown are based on the North American Datum of 1927 (NAD 27) as currently required by the Mass Media Bureau of the FCC.

Satellite Earth Stations: Transmitter Comark; Harris, 6.1-meter C-band; Microdyne, 7-meter C-band; Agile Omni receivers.

Ownership: CBS Corp. (Group Owner).

Began Operation: November 4, 1968.

Represented (sales): TeleRep Inc.

Personnel:

Steve Soldinger, Vice President & General Manager.

Laura Caruso, Vice President, Station Manager & Sales Director.

Ron Schruft, Local Sales Manager.

Ron Bartholomew, National Sales Manager.

Bob Sink, Chief Engineer.

Donna Schenkel, Business Manager.

Chris Wolf, Programming & Creative Services Director.

Erma Chaney, Marketing & Public Affairs Director.

Courtney Kuhn, Promotions Marketing Coordinator.

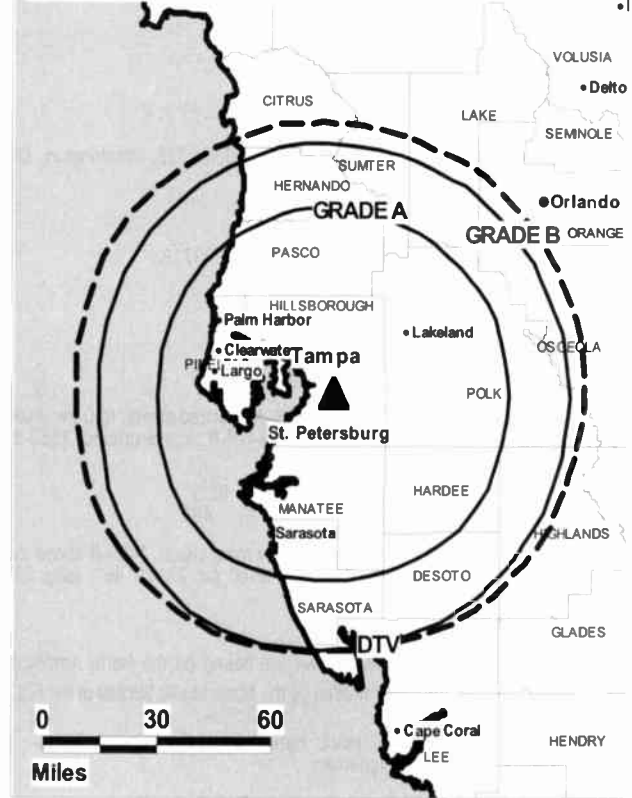
Greg Blackburn, Creative Services Manager.

Stephen Tolomeo, Traffic Manager.

City of License: St. Petersburg. **Station DMA:** Tampa-St. Petersburg (Sarasota), FL.

Rank: 13.

WTOG BPCT-19990416KG GRANTED: 4/18/2000



Circulation © 2008 Nielsen. Coverage based on Nielsen study.

GrandTotal	Cable TV Households	Non-cable TV Households	Total TV Households
Estimated Station Totals *	1,328,700	458,150	1,786,850
Average Weekly Circulation (2008)	375,594	154,838	530,432
Average Daily Circulation (2008)			177,853
Station DMA Total	Cable TV Households	Non-cable TV Households	Total TV Households
Estimated Station Totals *	1,325,740	450,090	1,775,830
Average Weekly Circulation (2008)	375,425	153,911	529,336
Average Daily Circulation (2008)			177,484
Other DMA Total	Cable TV Households	Non-cable TV Households	Total TV Households
Estimated Station Totals *	2,960	8,060	11,020
Average Weekly Circulation (2008)	169	927	1,096
Average Daily Circulation (2008)			369

*Estimated station totals are sums of the Nielsen TV and Cable TV household estimates for each county in which the station registers viewing of more than 5% as per the Nielsen Survey Methods.

WTOG-DT
Ch. 59

Network Service: CW.

Licensee: Viacom International Inc., 2000 K St. NW, Suite 725, Washington, DC 20006.

Studio: 365 105th Terrace NE, St. Petersburg, FL 33716.

Mailing Address: 365 105th Terrace NE, St. Petersburg, FL 33716.

Phone: 727-576-4444. **Fax:** 727-577-3799.

E-mail: cw44@wtogtv.com

Web Site: http://cw44.com/

Technical Facilities: Channel No. 59 (740-746 MHz). Authorized power: 600-kw max. visual, aural. Antenna: 1486-ft above av. terrain, 1478-ft. above ground, 1553-ft. above sea level.

Latitude	27°	50'	52.5"
Longitude	82°	15'	48"

Holds CP for change to channel number 44, 370-kw max. visual, 1489-ft above av. terrain, 1480-ft. above ground, 1555-ft. above sea level; lat. 27° 49' 46", long. 82° 15' 59", BPCDT-20080328ADI.

Note: Latitude and longitude coordinates shown are based on the North American Datum of 1927 (NAD 27) as currently required by the Mass Media Bureau of the FCC.

Satellite Earth Stations: Transmitter Comark; Harris, 6.1-meter C-band; Microdyne, 7-meter C-band; Agile Omni receivers.

Ownership: CBS Corp. (Group Owner).

Began Operation: May 1, 2002. High Definition. Station plans to broadcast digitally on its analog channel allotment.

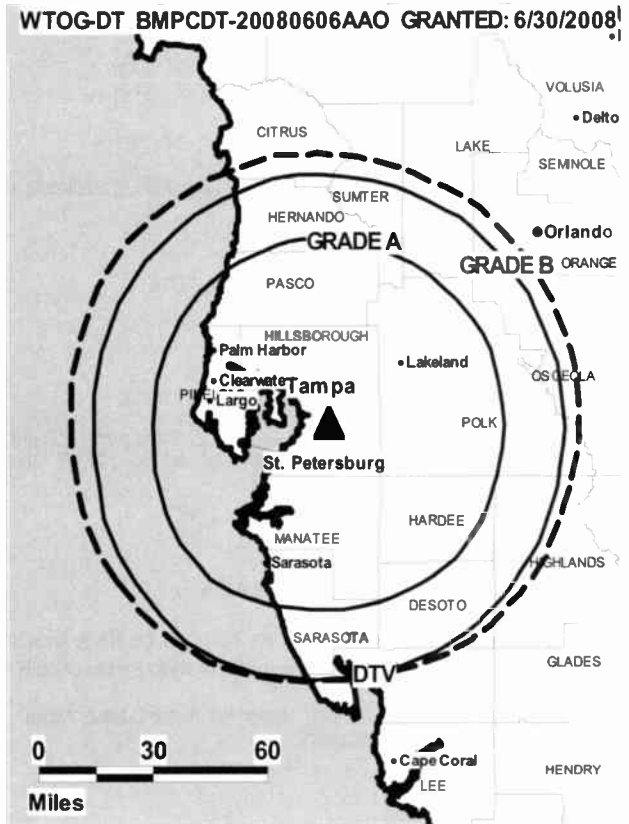
Represented (sales): TeleRep Inc.

Represented (legal): Viacom Inc.

Represented (engineering): Hammett & Edison Inc.

Personnel:

- Steve Soldinger, Vice President & General Manager.
- Laura Caruso, Vice President, Station Manager & Sales Director.
- Ron Schrutt, Local Sales Manager.
- Ron Bartholomew, National Sales Manager.
- Bob Sink, Chief Engineer.



© 2009 Warren Communications News

Donna Schenkel, Business Manager.

Chris Wolf, Programming & Creative Services Director.

Erma Chaney, Marketing & Public Affairs Director.

Courtney Kuhn, Promotions Marketing Coordinator.

Greg Blackburn, Creative Services Manager.

Stephen Tolomeo, Traffic Manager.

City of License: St. Petersburg. **Station DMA:** Tampa-St. Petersburg (Sarasota), FL.

Rank: 13.

Nielsen Data: Not available.

Florida — St. Petersburg

**WTSP
Ch. 10**

Network Service: CBS.

Licensee: Pacific & Southern Co. Inc., 1100 Wilson Blvd, Arlington, VA 22234.

Studio: 11450 Gandy Blvd., St. Petersburg, FL 33702.

Mailing Address: PO Box 10000, St. Petersburg, FL 33733.

Phone: 727-577-1010. **Fax:** 727-578-7637.

E-mail: desk@tampabays10.com

Web Site: http://www.tampabays10.com

Technical Facilities: Channel No. 10 (192-198 MHz). Authorized power: 316-kw visual, 31.6-kw aural. Antenna: 1501-ft above av. terrain, 1504-ft. above ground, 1512-ft. above sea level.

Latitude 28° 11' 004"
Longitude 82° 45' 39"

Holds CP for change to 1499-ft above av. terrain, 1502-ft. above ground, 1513-ft. above sea level; BPCT-20041025ADK.

Transmitter: 2.6-mi. N of Tarpon Springs.

Note: Latitude and longitude coordinates shown are based on the North American Datum of 1927 (NAD 27) as currently required by the Mass Media Bureau of the FCC.

Satellite Earth Stations: Transmitter Harris; Andrew, 7.3-meter C-band; Harris, 9-meter C-band; Microdyne, 5-meter Ku-band; AFC, 5-meter Ku-band; Microdyne, Harris, Avantek receivers.

SNM Mobile Dish: Dalsat, 3.7-meter Ku-band.

Ownership: Gannett Co. Inc. (Group Owner).

Began Operation: July 18, 1965. Initially broadcast on interim basis; full time ABC, September 1, 1965. Merger of Rahall Communications with Gulf United approved by FCC July 27, 1978 (Television Digest, Vol. 17:35). Sale to Taft Television & Radio by Gulf United approved by FCC May 30, 1985 (Vol. 25:5, 20, 22). Sale to Citicasters Inc. approved by FCC October 2, 1987 (Vol. 27:16, 18, 23, 30, 41). Sale to Jacor Communications Inc. by Citicasters Inc. approved by FCC September 17, 1996 (Vol. 36:39). Sale to present owner by Jacor Communications approved by FCC (Vol. 36:40).

Represented (sales): Blair Television.

Represented (legal): Wiley Rein LLP.

Personnel:

Sam Rosenwasser, President & General Manager.

Robert Eckleman, General Sales Manager.

Gary Gardner, National Sales Manager.

Darren Richards, Vice President, News.

Gerald Michel, Vice President, Engineering.

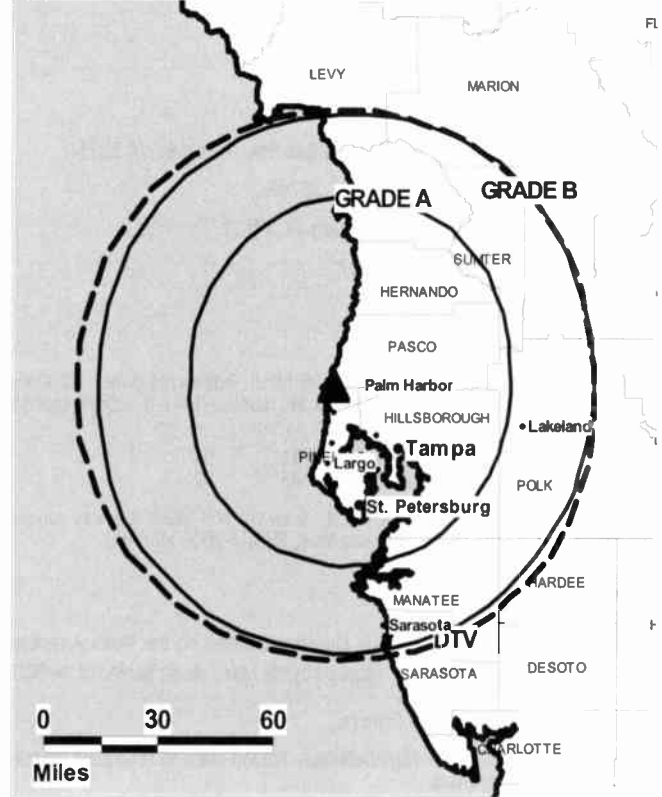
Dan Reynolds, Vice President, Business.

Ellen Parent Lasher, Program & Community Relations Director.

Pete Nikiel, Marketing & Promotion Director.

Lee Griffen, Production Manager.

WTSP BPCT-20041025ADK GRANTED: 5/10/2005



© 2009 Warren Communications News

Michael Shea, Traffic Manager.

City of License: St. Petersburg. **Station DMA:** Tampa-St. Petersburg (Sarasota), FL.

Rank: 13.

Circulation © 2008 Nielsen. Coverage based on Nielsen study.

GrandTotal	Cable TV Households	Non-cable TV Households	Total TV Households
Estimated Station Totals *	1,328,700	458,160	1,786,860
Average Weekly Circulation (2008)	899,181	254,624	1,153,805
Average Daily Circulation (2008)			566,548
Station DMA Total	Cable TV Households	Non-cable TV Households	Total TV Households
Estimated Station Totals *	1,325,740	450,090	1,775,830
Average Weekly Circulation (2008)	898,888	253,535	1,152,423
Average Daily Circulation (2008)			566,312
Other DMA Total	Cable TV Households	Non-cable TV Households	Total TV Households
Estimated Station Totals *	2,960	8,070	11,030
Average Weekly Circulation (2008)	293	1,089	1,382
Average Daily Circulation (2008)			236

*Estimated station totals are sums of the Nielsen TV and Cable TV household estimates for each county in which the station registers viewing of more than 5% as per the Nielsen Survey Methods.

WTSP-DT
Ch. 24

Network Service: CBS.

Licensee: Pacific & Southern Co. Inc., 1100 Wilson Blvd, Arlington, VA 22234.

Studio: 11450 Gandy Blvd., St. Petersburg, FL 33702.

Mailing Address: PD Box 10000, St. Petersburg, FL 33733.

Phone: 727-577-1010. **Fax:** 727-578-7637.

E-mail: desk@tampabays10.com

Web Site: http://www.tampabays10.com

Technical Facilities: Channel No. 24 (530-536 MHz). Authorized power: 1000-kw max. visual, aural. Antenna: 1444-ft above av. terrain, 1447-ft. above ground, 1457-ft. above sea level.

Latitude	28°	11'	04"
Longitude	82°	45'	39"

Holds CP for change to channel number 10, 17.9-kw visual, 1499-ft above av. terrain, 1502-ft. above ground, 1513-ft. above sea level; BPCDT-20080408AFG.

Transmitter: 1754 Solar Dr., Holiday.

Note: Latitude and longitude coordinates shown are based on the North American Datum of 1927 (NAD 27) as currently required by the Mass Media Bureau of the FCC.

Ownership: Gannett Co. Inc. (Group Owner).

Began Operation: May 15, 2000. High Definition. Station plans to broadcast digitally on its analog channel allotment.

Represented (sales): Blair Television.

Represented (legal): Wiley Rein LLP.

Represented (engineering): Cavell, Mertz & Associates Inc.

Personnel:

Sam Rosenwasser, President & General Manager.

Robert Eckleman, General Sales Manager.

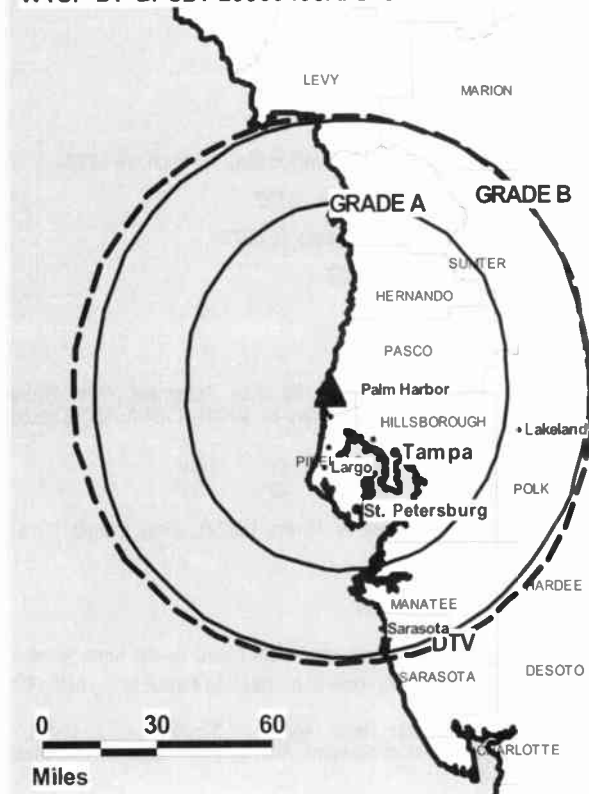
Gary Gardner, National Sales Manager.

Darren Richards, Vice President, News.

Gerald Michel, Vice President, Engineering.

Dan Reynolds, Vice President, Business.

WTSP-DT BPCDT-20080408AFG GRANTED: 4/16/2008



© 2009 Warren Communications News

Ellen Parent Lasher, Program & Community Relations Director.

Pete Nikiel, Marketing & Promotion Director.

Lee Griffen, Production Manager.

Michael Shea, Traffic Manager.

City of License: St. Petersburg. **Station DMA:** Tampa-St. Petersburg (Sarasota), FL.

Rank: 13.

Nielsen Data: Not available.

Florida — St. Petersburg

WTTA Ch. 38

Network Service: MNT.

Licensee: Bay Television, 10706 Beaver Dam Rd., Cockeysville, MD 21030.

Studio: 7622 Bald Cypress Pl, Tampa, FL 33614.

Mailing Address: 7622 Bald Cypress Pl, Tampa, FL 33614.

Phone: 813-886-9882. **Fax:** 813-880-8154.

E-mail: jglenzer@sbgnet.com

Web Site: <http://www.wtta38.com>

Technical Facilities: Channel No. 38 (614-620 MHz). Authorized power: 1410-kw max. visual, aural. Antenna: 1436-ft above av. terrain, 1427-ft. above ground, 1502-ft. above sea level.

Latitude 27° 50' 32"
Longitude 82° 15' 46"

Transmitter: 15001 Boyette Rd., Riverview.

Note: Latitude and longitude coordinates shown are based on the North American Datum of 1927 (NAD 27) as currently required by the Mass Media Bureau of the FCC.

Multichannel TV Sound: Stereo and separate audio program.

Satellite Earth Station: Transmitter Comark; EASI, 4.5-meter KC-band; Agile receivers.

Ownership: Bay Television (Group Owner).

Began Operation: June 21, 1991.

Represented (sales): Katz Media Group.

Represented (legal): Pillsbury Winthrop Shaw Pittman LLP.

Represented (engineering): Carl T. Jones Corp.

Personnel:

Julie Nelson, General Manager.

John Glenzer, General Sales Manager.

Jeanie McGinnis, Local Sales Manager.

Bob Hardie, Chief Engineer.

Laurie Marquart, Program Coordinator.

Kent Welch, Promotion Director.

Mark Davis, Production Manager.

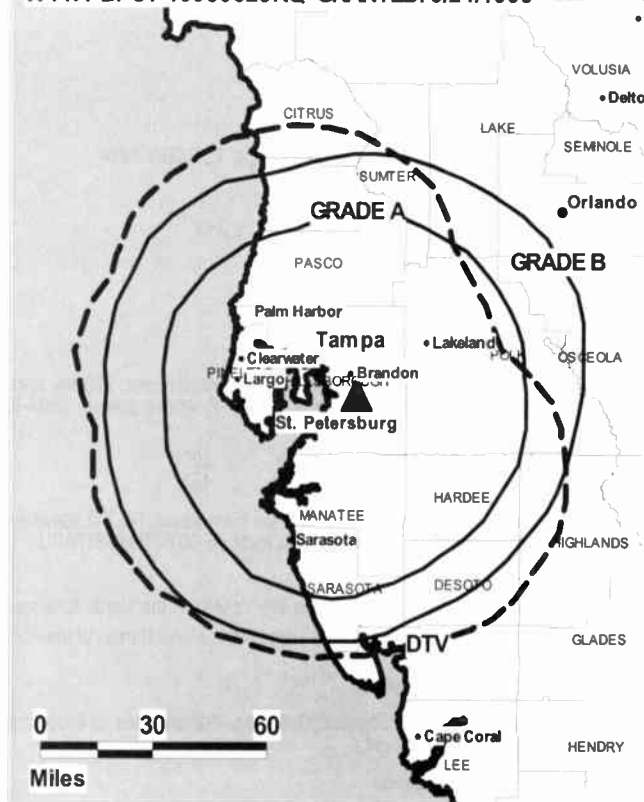
Carol Davis, Traffic Manager.

Madeleine Hernandez, Assistant Business Manager.

City of License: St. Petersburg. **Station DMA:** Tampa-St. Petersburg (Sarasota), FL.

Rank: 13.

WTTA BPCT-19950629KQ GRANTED: 6/24/1998



© 2009 Warren Communications News

Circulation © 2008 Nielsen. Coverage based on Nielsen study.

GrandTotal	Cable TV Households	Non-cable TV Households	Total TV Households
Estimated Station Totals *	1,325,740	466,220	1,791,960
Average Weekly Circulation (2008)	328,951	110,845	439,796
Average Daily Circulation (2008)			136,363
Station OMA Total	Cable TV Households	Non-cable TV Households	Total TV Households
Estimated Station Totals *	1,325,740	450,090	1,775,830
Average Weekly Circulation (2008)	328,951	109,305	438,256
Average Daily Circulation (2008)			136,170
Other OMA Total	Cable TV Households	Non-cable TV Households	Total TV Households
Estimated Station Totals *	0	16,130	16,130
Average Weekly Circulation (2008)	0	1,540	1,540
Average Daily Circulation (2008)			193

*Estimated station totals are sums of the Nielsen TV and Cable TV household estimates for each county in which the station registers viewing of more than 5% as per the Nielsen Survey Methods.

WTTA-DT
Ch. 57

Network Service: MNT.

Licensee: Bay Television, 5510 W. Gray St., West Tampa, FL 33609-1054.

Studio: 7622 Bald Cypress Pl., Tampa, FL 33614.

Mailing Address: 7622 Bald Cypress Place, Tampa, FL 33614.

Phone: 813-886-9882. **Fax:** 813-880-8154.

E-mail: jglenzer@sbgnet.com

Web Site: <http://www.wtta38.com>

Technical Facilities: Channel No. 57 (728-734 MHz). Authorized power: 720-kw max. visual, aural. Antenna: 1453-ft above av. terrain, 1519-ft. above ground, 1594-ft. above sea level.

Latitude	27°	50'	32"
Longitude	82°	15'	46"

Holds CP for change to channel number 38, 1000-kw max. visual, 1437-ft above av. terrain, 1427-ft. above ground, 1502-ft. above sea level; BPCDT-20080317AGU.

Note: Latitude and longitude coordinates shown are based on the North American Datum of 1927 (NAD 27) as currently required by the Mass Media Bureau of the FCC.

Ownership: Bay Television (Group Owner).

Began Operation: January 1, 2003. Standard Definition. Station plans to broadcast digitally on its analog channel allotment.

Represented (sales): Katz Media Group

Personnel:

Julie Nelson, General Manager.

John Glenzer, General Sales Manager.

Jeanie McGinnis, Local Sales Manager.

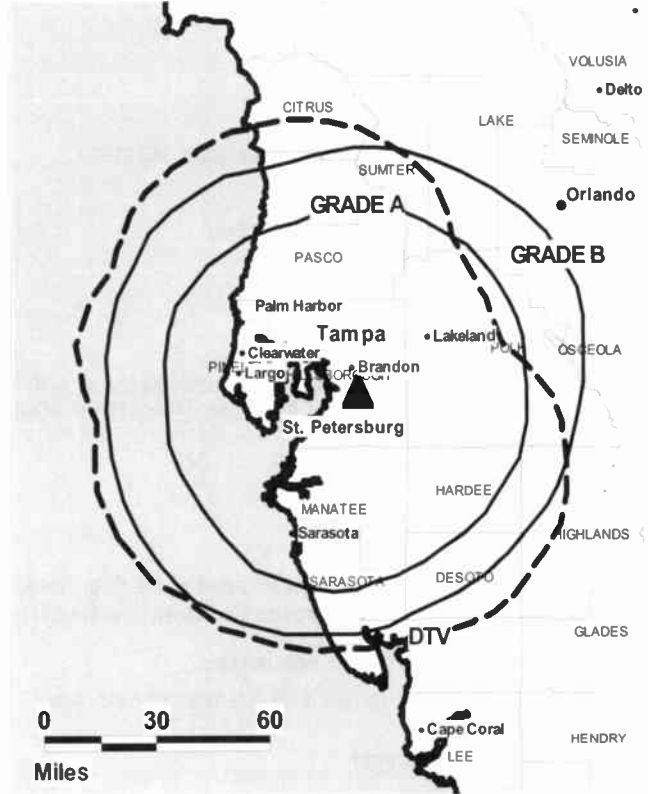
Bob Hardie, Chief Engineer.

Laurie Marquart, Program Coordinator.

Kent Welch, Promotion Director.

Mark Davis, Production Manager.

WTTA-DT BPCDT-20080317AGU GRANTED: 3/31/2008



© 2009 Warren Communications News

Carol Davis, Traffic Manager.

Madeleine Hernandez, Assistant Business Manager.

City of License: St. Petersburg. **Station DMA:** Tampa-St. Petersburg (Sarasota), FL.

Rank: 13.

Nielsen Data: Not available.

WHDT-DT
Ch. 44

Network Service: IND.

Grantee: Guenter Marksteiner, 1601 Forum Place, 12th Floor, West Palm Beach, FL 33401.

Studio: 1601 Forum Place, 12th Floor, West Palm Beach, FL 33401.

Mailing Address: 1601 Forum Pl, 12th Floor, West Palm Beach, FL 33401.

Phone: 561-983-6300. **Fax:** 561-471-2966.

E-mail: info@whdt.net

Web Site: http://www.whdt.net

Technical Facilities: Channel No. 44 (650-656 MHz). Authorized power: 1000-kw max. visual, aural. Antenna: 233-ft above av. terrain, 233-ft. above ground, 245-ft. above sea level.

Latitude	26°	43'	36.8"
Longitude	80°	04'	47.8"

Note: Latitude and longitude coordinates shown are based on the North American Datum of 1927 (NAD 27) as currently required by the Mass Media Bureau of the FCC.

Ownership: Guenter Marksteiner.

Began Operation: Station operating under Special Temporary Authority at 0.4-kw max. visual; no on-air date

Represented (legal): Fletcher, Heald & Hildreth PLC.

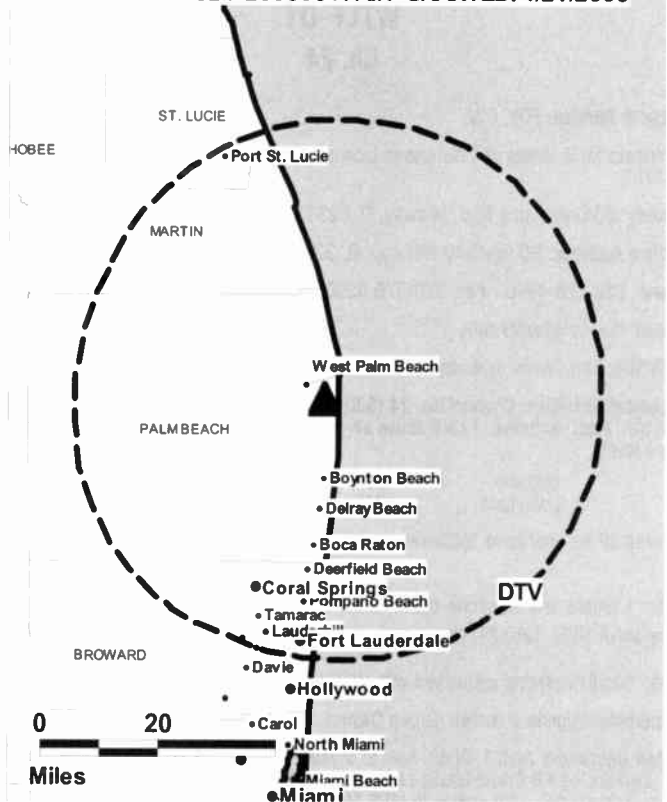
Personnel:

Gunther Marksteiner, General Manager & Chief Engineer.

Sonia Marksteiner, Program Director.

City of License: Stuart. **Station DMA:** West Palm Beach-Fort Pierce, FL. **Rank:** 38.

WHDT-DT BMPCDT-20080317AIN GRANTED: 4/21/2008



© 2009 Warren Communications News

Nielsen Data: Not available.

WTLF-DT
Ch. 24

Network Service: FOX, CW.

Licensee: MPS Media of Tallahassee License LLC, 1181 Hwy 315, Wilkes Barre, PA 18702.

Studio: 950 Commerce Blvd, Midway, FL 32343.

Mailing Address: PD Box 949, Midway, FL 32343.

Phone: 850-576-4990. **Fax:** 850-576-0200.

E-mail: djones@fox49.com

Web Site: http://www.myfoxtallahassee.com

Technical Facilities: Channel No. 24 (530-536 MHz). Authorized power: 24-kw max. visual, aural. Antenna: 128-ft above av. terrain, 171-ft. above ground, 255-ft. above sea level.

Latitude	30°	29'	40"
Longitude	84°	25'	03"

Holds CP for change to 1000-kw max. visual; BPCDT-20040514ACK.

Note: Latitude and longitude coordinates shown are based on the North American Datum of 1927 (NAD 27) as currently required by the Mass Media Bureau of the FCC.

LMA: Local marketing agreement with WTLH ((F)), Bainbridge, GA.

Ownership: Eugene J. Brown (Group Owner).

Began Operation: April 1, 2003. Sale to Mystic Television of Tallahassee LLC (Daniel J. Duman) by KB Prime Media LLC approved by FCC December 28, 2006. Duman then immediately sold station to MPS Media of Tallahassee License LLC (Eugene J. Brown). FCC approved sale to MPS Media January 30, 2007. Competing sale from Duman to Bluenose Television of Tallahassee LLC dismissed by FCC January 24, 2007. Granted analog construction permit April 25, 2000; granted modification to digital construction permit November 28, 2000. Station was one of the first in U.S. to sign on as digital-only.

Represented (legal): Fletcher, Heald & Hildreth PLC.

Personnel:

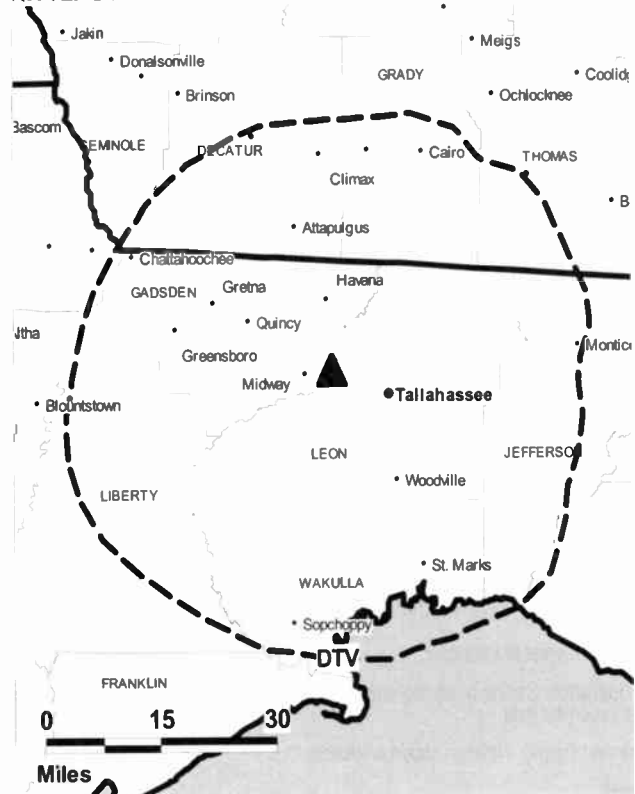
David Hinterschied, General Manager.

Tana Kenny, General & Local Sales Manager.

Nathan Mears, National Sales Manager.

Mike Brown, Chief Engineer.

WTLF-DT BPCDT-20040514ACK GRANTED: 6/7/2004



© 2009 Warren Communications News

Chuck Lindsey, Promotion & Production Director.

Don Abel, Creative Services Director.

Doris Jones, Traffic & Business Manager.

City of License: Tallahassee. **Station DMA:** Tallahassee, FL-Thomasville, GA.

Rank: 105.

Nielsen Data: Not available.

WTWC-DT

Ch. 2

Network Service: NBC.

Licensee: WTWC Licensee LLC, 10706 Beaver Dam Rd, Cockeysville, MD 21030.

Studio: 8440 Deerlake S, Tallahassee, FL 32312.

Mailing Address: 8440 Deerlake S, Tallahassee, FL 32312.

Phone: 850-893-4140. **Fax:** 850-893-6974.

E-mail: bfrancis@wtwc.sbgnet.com

Web Site: <http://www.wtwc40.com>

Technical Facilities: Channel No. 2 (54-60 MHz). Authorized power: 9.2-kw visual, aural. Antenna: 1912-ft above av. terrain, 1917-ft. above ground, 2071-ft. above sea level.

Latitude	30°	40'	51"
Longitude	83°	58'	21"

Holds CP for change to channel number 40, 1000-kw max. visual, 1968-ft above av. terrain, 1972-ft. above ground, 2126-ft. above sea level; BPCDT-20080317AGG.

Note: Latitude and longitude coordinates shown are based on the North American Datum of 1927 (NAD 27) as currently required by the Mass Media Bureau of the FCC.

Ownership: Sinclair Broadcast Group Inc. (Group Owner).

Began Operation: December 21, 2002. Standard Definition. Station plans to broadcast digitally on its analog channel allotment.

Represented (sales): Katz Media Group.

Personnel:

BeBe Talley-Francis, General Manager.

Dave Ware, General & National Sales Manager.

Halley Stinchfield, Local Sales Manager.

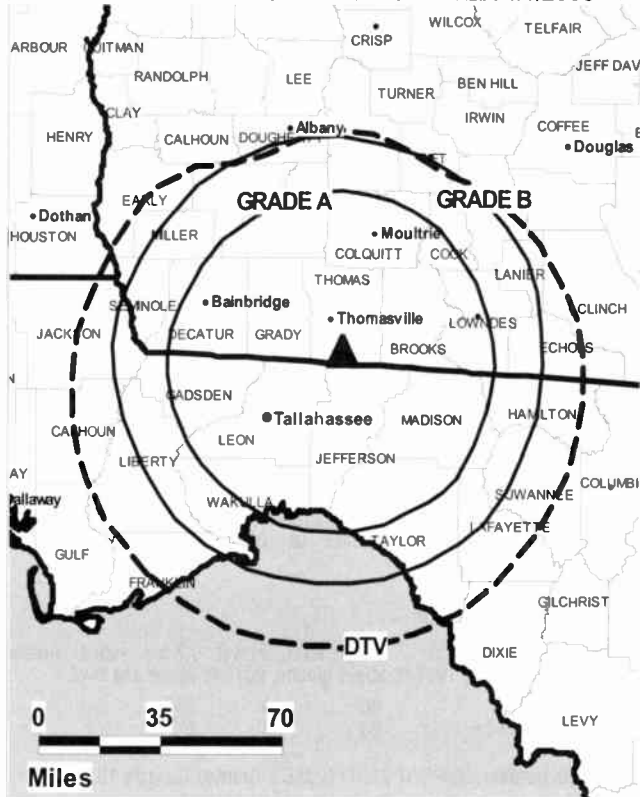
Chuck Lemon, Creative Services Director.

Steve Sheridan, Chief Engineer.

Barbara Agramonte, Business Manager.

Eric Gaines, Program Director.

WTWC-DT BPCDT-20080317AGG GRANTED: 4/1/2008



© 2009 Warren Communications News

John Binns, Production Manager.

Deborah Cox, Traffic Manager.

Melissa Medina, Human Resources Specialist.

City of License: Tallahassee. **Station DMA:** Tallahassee, FL-Thomasville, GA.

Rank: 105.

Nielsen Data: Not available.

WTWC-TV
Ch. 40

Network Service: NBC.

Licensee: WTWC Licensee LLC, 10706 Beaver Dam Rd, Cockeysville, MD 21030.

Studio: 8440 Deerlake S, Tallahassee, FL 32312.

Mailing Address: 8440 Deerlake S, Tallahassee, FL 32312.

Phone: 850-893-4140. **Fax:** 850-893-6974.

E-mail: bfrancis@wtwc.sbgnet.com

Web Site: http://www.wtwc40.com

Technical Facilities: Channel No. 40 (626-632 MHz). Authorized power: 3160-kw max. visual, aural. Antenna: 883-ft above av. terrain, 797-ft. above ground, 1027-ft. above sea level.

Latitude 30° 35' 12"
Longitude 84° 14' 11"

Holds CP for change to 2090-kw max. visual, 1968-ft above av. terrain, 1972-ft. above ground, 2126-ft. above sea level; lat. 30° 40' 51", long. 83° 58' 21", BMPCT-20050412AAI.

Transmitter: 8440 Deerlake S Rd.

Digital Facilities: Channel No. 2 (54-60 MHz). Power: 9.2-kw visual. Antenna: 1912-ft above av. terrain, 1917-ft. above ground, 2071-ft. above sea level.

Latitude 30° 40' 51"
Longitude 83° 58' 21"

FCC Digital File Number: BMPCDT-20011128ACT. Granted: January 18, 2002.

Note: Latitude and longitude coordinates shown are based on the North American Datum of 1927 (NAD 27) as currently required by the Mass Media Bureau of the FCC.

Satellite Earth Stations: Transmitter Townsend; Microdyne, 7-meter C-band; Harris, 8.3-meter Ku-band; Prosat, 3-meter C-band; Microdyne, Harris receivers.

LMA: Local marketing agreement with WTXX-TV (A), Tallahassee.

Ownership: Sinclair Broadcast Group Inc. (Group Owner).

Began Operation: April 21, 1983.

Represented (sales): Katz Media Group.

Represented (legal): Dow Lohnes PLLC.

Represented (engineering): du Treil, Lundin & Rackley Inc.

Personnel:

BeBe Talley-Francis, General Manager.

Dave Ware, General & National Sales Manager.

Halley Stinchfield, Local Sales Manager.

Chuck Lemon, Creative Services Director.

Steve Sheridan, Chief Engineer.

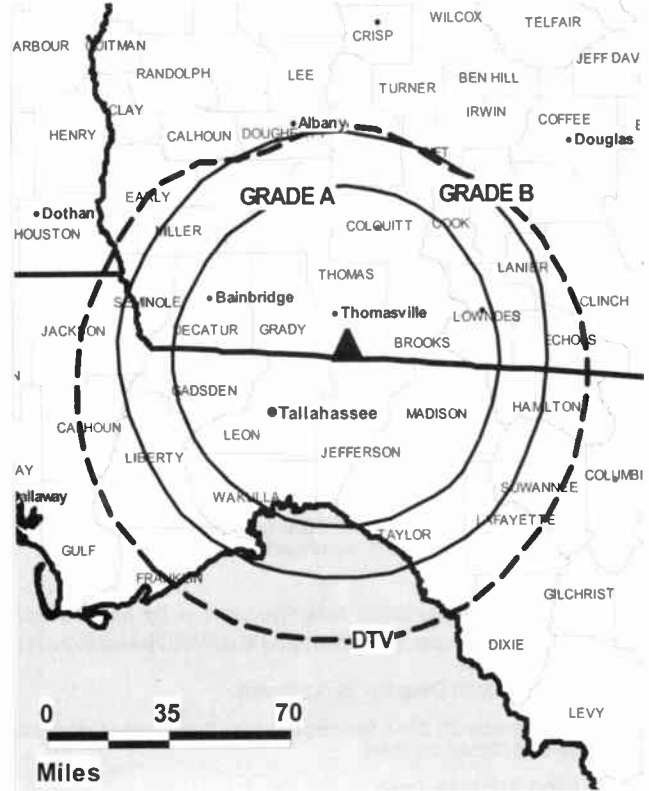
Barbara Agramonte, Business Manager.

Eric Gaines, Program Director.

John Binns, Production Manager.

Deborah Cox, Traffic Manager.

WTWC-TV BPCT-20000804ADI GRANTED: 1/23/2001



© 2009 Warren Communications News

Melissa Medina, Human Resources Specialist.

City of License: Tallahassee. **Station DMA:** Tallahassee, FL-Thomasville, GA.

Rank: 105.

Circulation © 2008 Nielsen. Coverage based on Nielsen study.

GrandTotal	Cable TV Households	Non-cable TV Households	Total TV Households
Estimated Station Totals *	158,880	125,140	284,020
Average Weekly Circulation (2008)	73,354	43,170	116,524
Average Daily Circulation (2008)			45,025
Station DMA Total	Cable TV Households	Non-cable TV Households	Total TV Households
Estimated Station Totals *	155,290	93,240	248,530
Average Weekly Circulation (2008)	73,171	39,864	113,035
Average Daily Circulation (2008)			44,252
Other DMA Total	Cable TV Households	Non-cable TV Households	Total TV Households
Estimated Station Totals *	3,590	31,900	35,490
Average Weekly Circulation (2008)	183	3,306	3,489
Average Daily Circulation (2008)			773

*Estimated station totals are sums of the Nielsen TV and Cable TV household estimates for each county in which the station registers viewing of more than 5% as per the Nielsen Survey Methods.

WTXL-DT
Ch. 22

Network Service: ABC.

Licensee: WTXL-TV License LLC, 1477 10th St., Sarasota, FL 34236-4048.

Studio: 1620 Commerce Blvd, Midway, FL 32343.

Mailing Address: 1620 Commerce Blvd, Midway, FL 32343.

Phone: 850-893-3127; 850-894-6397. **Fax:** 850-575-7838.

E-mail: kferrell@wtxl.com

Web Site: <http://www.wtxl.com>

Technical Facilities: Channel No. 22 (518-524 MHz). Authorized power: 8.7-kw max. visual, aural. Antenna: 1598-ft above av. terrain, 1601-ft. above ground, 1759-ft. above sea level.

Latitude	30°	40'	06"
Longitude	83°	58'	10"

Holds CP for change to channel number 27, 800-kw max. visual, 1699-ft above av. terrain, 1683-ft. above ground, 1841-ft. above sea level; BPCDT-20080212AAC.

Note: Latitude and longitude coordinates shown are based on the North American Datum of 1927 (NAD 27) as currently required by the Mass Media Bureau of the FCC.

Ownership: Southern Broadcast Corp. of Sarasota (Group Owner).

Began Operation: Station operating; no on-air date. Station plans to broadcast digitally on its analog channel allotment.

Represented (legal): Leibowitz & Associates PA.

Represented (sales): Katz Media Group.

Personnel:

Gary Wordlaw, General Manager.

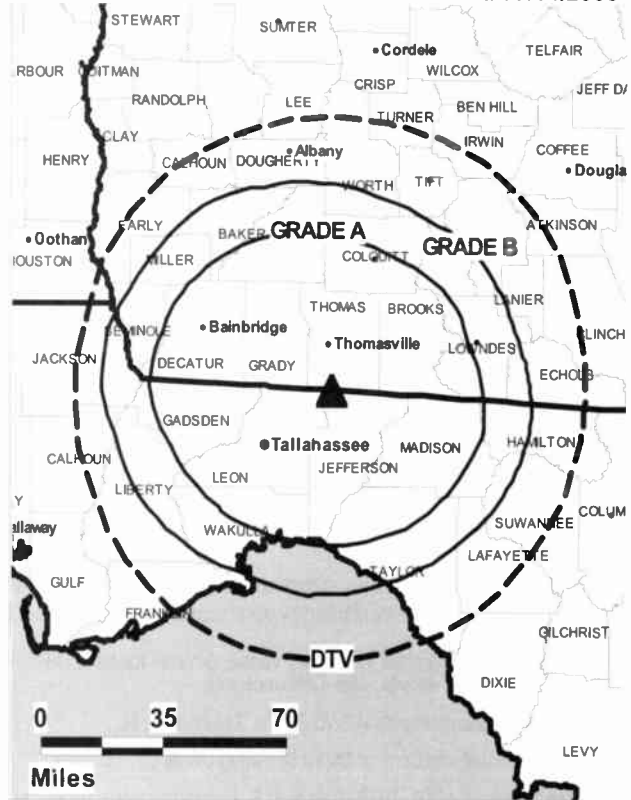
Marc Stover, General Sales Manager.

Colleen Marone, Program Director.

Keith Wheeler, News Director.

David Long, Chief Engineer.

WTXL-DT BPCDT-20080609AAL GRANTED: 7/14/2008



© 2009 Warren Communications News

Pamela James, Traffic Manager.

Laura Hurst, Office Manager.

City of License: Tallahassee. **Station OMA:** Tallahassee, FL-Thomasville, GA.

Rank: 105.

Nielsen Data: Not available.

WTXL-TV
Ch. 27

Network Service: ABC.

Licensee: WTXL-TV License LLC, 1477 10th St., Sarasota, FL 34236-4048.

Studio: 1620 Commerce Blvd, Midway, FL 32343.

Mailing Address: 1620 Commerce Blvd, Midway, FL 32343.

Phone: 850-893-3127; 850-894-6397. **Fax:** 850-575-7838.

E-mail: kferrell@wtxl.com

Web Site: http://www.wtxl.com

Technical Facilities: Channel No. 27 (548-554 MHz). Authorized power: 2690-kw max. visual, aural. Antenna: 1699-ft above av. terrain, 1683-ft. above ground, 1841-ft. above sea level.

Latitude 30° 40' 06"
Longitude 83° 58' 10"

Transmitter: E side of U.S. 319, 6.6-mi. NNE of Tallahassee city limits.

Note: Latitude and longitude coordinates shown are based on the North American Datum of 1927 (NAD 27) as currently required by the Mass Media Bureau of the FCC.

Satellite Earth Stations: Transmitter Acrodyne; Vertex, 5-meter Ku-band; AFC, 5-meter Ku-band; Scientific-Atlanta, M/A-Com receivers.

LMA: Local marketing agreement with WTWC-TV (N), Tallahassee, FL.

Ownership: Southern Broadcast Corp. of Sarasota (Group Owner).

Began Operation: September 16, 1976. Sale to U.S. Communications Group by E. C. Allen approved by FCC January 27, 1984. Sale to Tallahassee Channel 27 Inc. by U.S. Communications Group approved by FCC August 23, 1991. Sale to Media Venture Management Inc. by Tallahassee Channel 27 Inc. approved by FCC May 26, 1993. Proposed sale to Hughes Broadcasting Partners II Ltd. dismissed by FCC October 7, 1996. Sale to present owner by Media Venture Management Inc. approved by FCC September 29, 2005.

Represented (legal): Leibowitz & Associates PA.

Represented (sales): Katz Media Group.

Personnel:

Gary Wordlaw, General Manager.

Marc Stover, General Sales Manager.

Keith Wheeler, News Director.

David Long, Chief Engineer.

Colleen Marone, Program Director.

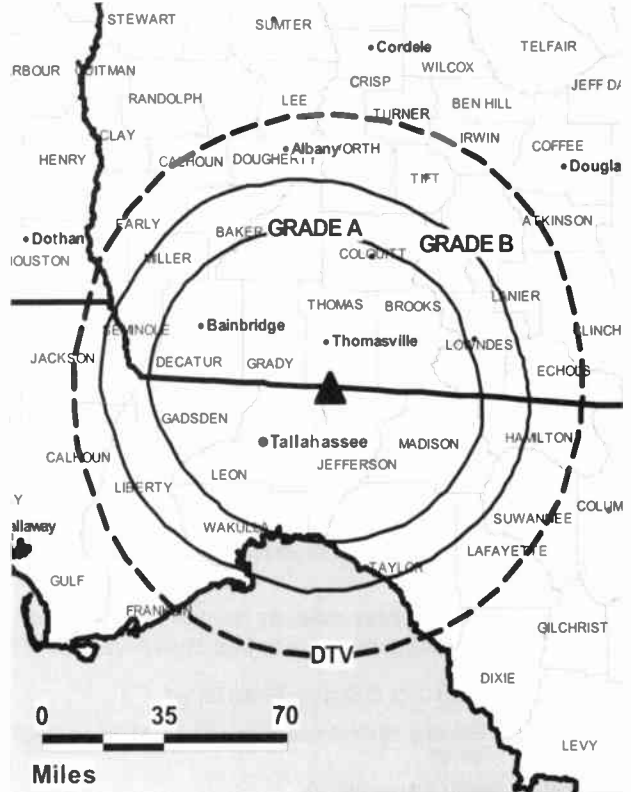
Pamela James, Traffic Manager.

Laura Hurst, Office Manager.

City of License: Tallahassee. **Station DMA:** Tallahassee, FL-Thomasville, GA.

Rank: 105.

WTXL-TV BMPCT-19981112KJ GRANTED: 1/15/1999



Circulation © 2008 Nielsen. Coverage based on Nielsen study.

GrandTotal	Cable TV Households	Non-cable TV Households	Total TV Households
Estimated Station Totals *	173,850	125,920	299,770
Average Weekly Circulation (2008)	86,391	48,635	135,026
Average Daily Circulation (2008)			54,477
Station DMA Total	Cable TV Households	Non-cable TV Households	Total TV Households
Estimated Station Totals *	152,990	93,240	246,230
Average Weekly Circulation (2008)	81,913	43,645	125,558
Average Daily Circulation (2008)			51,431
Other DMA Total	Cable TV Households	Non-cable TV Households	Total TV Households
Estimated Station Totals *	20,860	32,680	53,540
Average Weekly Circulation (2008)	4,478	4,990	9,468
Average Daily Circulation (2008)			3,046

*Estimated station totals are sums of the Nielsen TV and Cable TV household estimates for each county in which the station registers viewing of more than 5% as per the Nielsen Survey Methods.

WFLA-DT
Ch. 7

Network Service: NBC.

Licensee: Media General Communications Holdings LLC, 333 E Franklin St, Richmond, VA 23219.

Studio: 200 S. Parker St., Tampa, FL 33606.

Mailing Address: PO Box 1410, Tampa, FL 33601.

Phone: 813-228-8888. **Fax:** 813-225-2770.

E-mail: mcumo@wfla.com; jlueders@wfla.com

Web Site: http://www.wfla.com

Technical Facilities: Channel No. 7 (174-180 MHz). Authorized power: 35-kw visual, aural. Antenna: 1526-ft above av. terrain, 1519-ft. above ground, 1595-ft. above sea level.

Latitude	27°	50'	32"
Longitude	82°	15'	45"

Requests CP for change to 32-kw visual, 1526-ft above av. terrain, 1519-ft. above ground, 1594-ft. above sea level; BPCDT-20080619ACD.

Transmitter: 15001 Boyette Rd., Riverview.

Note: Latitude and longitude coordinates shown are based on the North American Datum of 1927 (NAD 27) as currently required by the Mass Media Bureau of the FCC.

Ownership: Media General Inc. (Group Owner).

Began Operation: November 1, 1999. High Definition.

Personnel:

Michael Cumo, General Manager.

Rick McEwen, Operations Director.

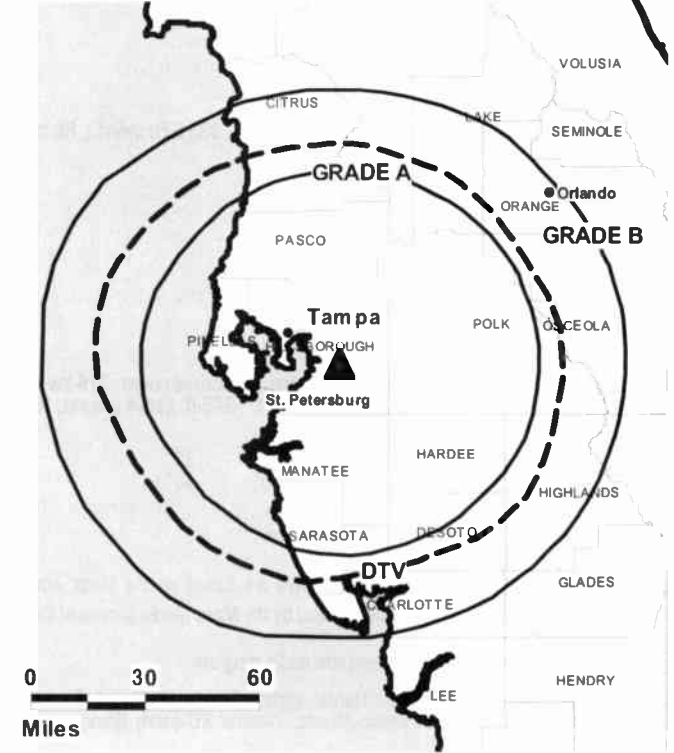
David Parker, Sales Director.

Don North, News Director.

Mark Schaefer, Engineering Director.

Joyce Lueders, Business Manager & Programming Director.

WFLA-DT BPCDT-19990524KE GRANTED: 6/11/1999



© 2009 Warren Communications News

Catherine Helean, Marketing & Promotion Director.

Debbie Swartz, Assignment Director.

City of License: Tampa. **Station DMA:** Tampa-St. Petersburg (Sarasota), FL.

Rank: 13.

Nielsen Data: Not available.

WFLA-TV

Ch. 8

Network Service: NBC.

Licensee: Media General Communications Holdings LLC, 333 E Franklin St, Richmond, VA 23219.

Studio: 200 S. Parker St., Tampa, FL 33606.

Mailing Address: PO Box 1410, Tampa, FL 33601.

Phone: 813-228-8888. **Fax:** 813-225-2770.

E-mail: mcumo@wfla.com; jlueders@wfla.com

Web Site: http://www.wfla.com

Technical Facilities: Channel No. 8 (180-186 MHz). Authorized power: 316-kw visual, 31.6-kw aural. Antenna: 1536-ft above av. terrain, 1545-ft. above ground, 1612-ft. above sea level.

Latitude 27° 50' 32"
Longitude 82° 15' 46"

Transmitter: 15001 Boyette Rd., 5.5-mi. N of Balm.

Note: Latitude and longitude coordinates shown are based on the North American Datum of 1927 (NAD 27) as currently required by the Mass Media Bureau of the FCC.

Multichannel TV Sound: Stereo and separate audio program.

Satellite Earth Stations: Transmitter Harris; Vertex, 6-meter Ku-band; Scientific-Atlanta, 6.1-meter C-band; Scientific-Atlanta, 7-meter KC-band; Standard Communications receivers.

SNG Mobile Oish: Frontline, 2.4-meter Ku-band-band.

Ownership: Media General Inc. (Group Owner).

Began Operation: February 14, 1955.

Represented (sales): Harrington Righter & Parsons Inc. (HRP).

Represented (legal): Dow Lohnes PLLC.

Personnel:

Michael Cumo, General Manager.

Rick McEwen, Operations Director.

David Parker, Sales Director.

Don North, News Director.

Mark Schaefer, Engineering Director.

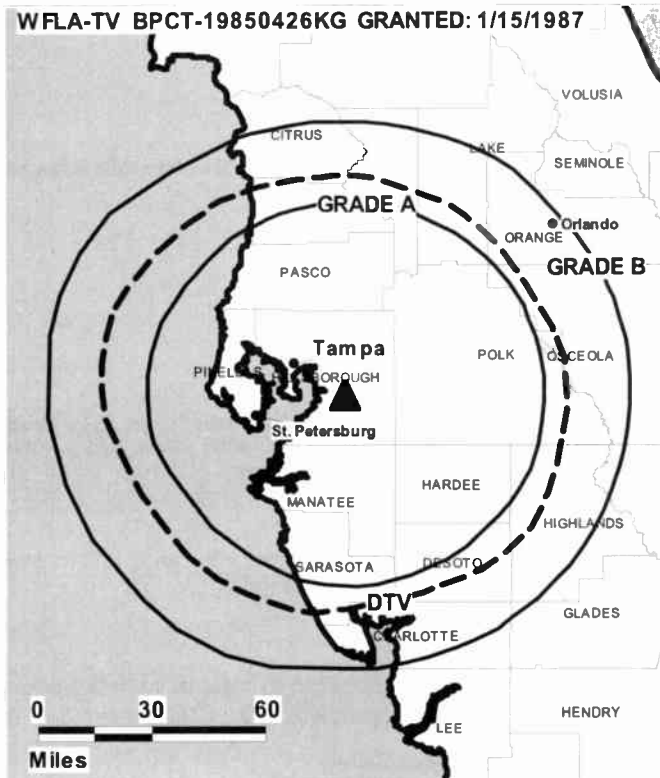
Joyce Lueders, Business Manager & Programming Director.

Catherine Helean, Marketing & Promotion Director.

Debbie Swartz, Assignment Director.

City of License: Tampa. **Station DMA:** Tampa-St. Petersburg (Sarasota), FL.

Rank: 13.



© 2009 Warren Communications News

Circulation © 2008 Nielsen. Coverage based on Nielsen study.

GrandTotal	Cable TV Households	Non-cable TV Households	Total TV Households
Estimated Station Totals *	1,376,290	466,220	1,842,510
Average Weekly Circulation (2008)	911,277	288,998	1,200,275
Average Daily Circulation (2008)			592,135
Station DMA Total	Cable TV Households	Non-cable TV Households	Total TV Households
Estimated Station Totals *	1,325,740	450,090	1,775,830
Average Weekly Circulation (2008)	906,078	286,900	1,192,978
Average Daily Circulation (2008)			589,635
Other DMA Total	Cable TV Households	Non-cable TV Households	Total TV Households
Estimated Station Totals *	50,550	16,130	66,680
Average Weekly Circulation (2008)	5,199	2,098	7,297
Average Daily Circulation (2008)			2,500

*Estimated station totals are sums of the Nielsen TV and Cable TV household estimates for each county in which the station registers viewing of more than 5% as per the Nielsen Survey Methods.

WFTS-DT
Ch. 29

Network Service: ABC.

Licensee: Tampa Bay Television Inc., 4045 N Himes Ave, Tampa, FL 33607.

Studio: 4045 N. Himes Ave., Tampa, FL 33607.

Mailing Address: 4045 N. Himes Ave., Tampa, FL 33607-6607.

Phone: 813-354-2828; 877-833-2828. **Fax:** 813-870-2828.

E-mail: generalmanager@abcactionnews.com

Web Site: http://www.wfts.com

Technical Facilities: Channel No. 29 (560-566 MHz). Authorized power: 500-kw max. visual, aural. Antenna: 1562-ft above av. terrain, 1552-ft. above ground, 1591-ft. above sea level.

Latitude	27°	50'	32"
Longitude	82°	15'	45"

Requests CP for change to 987-kw max. visual, 1558-ft above av. terrain, 1552-ft. above ground, 1627-ft. above sea level; BPCDT-20040330ABZ.

Transmitter: 15001 Boyette Rd., Riverview.

Note: Latitude and longitude coordinates shown are based on the North American Datum of 1927 (NAD 27) as currently required by the Mass Media Bureau of the FCC.

Ownership: E. W. Scripps Co. (Group Owner).

Began Operation: October 1, 1999. Standard Definition.

Represented (sales): Eagle Television Sales.

Personnel:

Richard Pegram III, Vice President & General Manager.

Sarah Tyrrell, General Sales Manager.

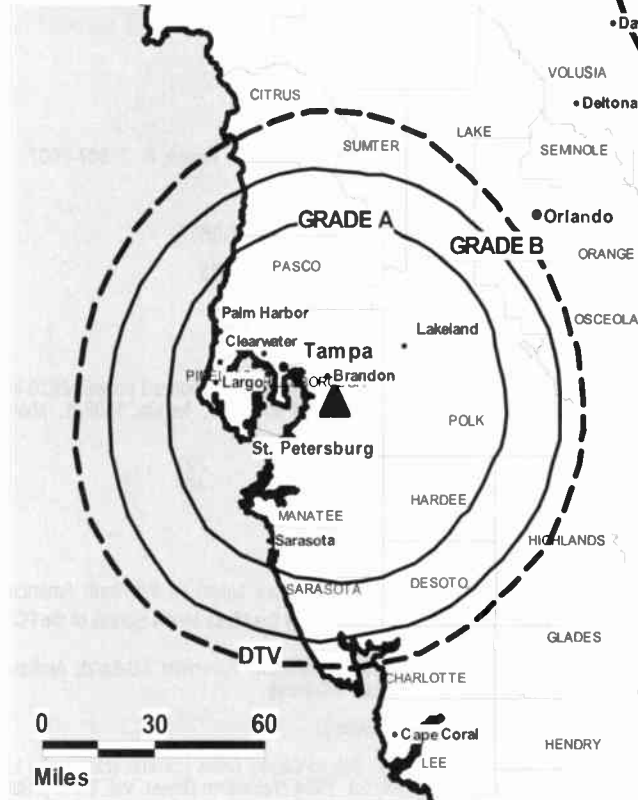
Della Berning, National Sales Manager.

Chris Jadich, News Director.

Jack Winter, Broadcast Operations Manager & Chief Engineer.

Sandra Graver, Business Manager.

WFTS-DT BPCDT-20040330ABZ GRANTED: 11/16/2004



© 2009 Warren Communications News

Zamie Mount, Program Director.

Donna Wilson, Promotion Manager.

Kim VanBrundt, Traffic Manager.

City of License: Tampa. **Station DMA:** Tampa-St. Petersburg (Sarasota), FL.

Rank: 13.

Nielsen Data: Not available.

WFTS-TV
Ch. 28

Network Service: ABC.

Licensee: Tampa Bay Television Inc., 4045 N Himes Ave, Tampa, FL 33607-6607.

Studio: 4045 N. Himes Ave., Tampa, FL 33607-6607.

Mailing Address: 4045 N. Himes Ave., Tampa, FL 33607-6607.

Phone: 813-354-2828; 877-833-2828. **Fax:** 813-870-2828.

E-mail: generalmanager@abcactionnews.com

Web Site: http://www.wfts.com

Technical Facilities: Channel No. 28 (554-560 MHz). Authorized power: 2630-kw max. visual, 263-kw aural. Antenna: 1546-ft above av. terrain, 1538-ft. above ground, 1613-ft. above sea level.

Latitude 27° 50' 32"
Longitude 82° 15' 46"

Transmitter: 15001 Boyette Rd., Riverview.

Note: Latitude and longitude coordinates shown are based on the North American Datum of 1927 (NAD 27) as currently required by the Mass Media Bureau of the FCC.

Satellite Earth Stations: Transmitter Harris; Andrew, 7.3-meter KC-band; Andrew, 3.7-meter Ku-band; Andrew, 4.5-meter KC-band.

Ownership: E. W. Scripps Co. (Group Owner).

Began Operation: December 14, 1981. Sale to Capital Cities Communications by Ian Wheeler, et al., approved by FCC July 23, 1984 (Television Digest, Vol. 24:17). Sale to present owner by Capital Cities Communications approved by FCC November 14, 1985 (Vol. 25:30).

Represented (sales): Eagle Television Sales.

Represented (legal): Baker Hostetler LLP.

Personnel:

Richard Pegram III, Vice President & General Manager.

Sarah Tyrrell, General Sales Manager.

Della Berning, National Sales Manager.

Chris Jadich, News Director.

Jack Winter, Broadcast Operations Manager & Chief Engineer.

Sandra Graver, Business Manager.

Zamie Mount, Program Director.

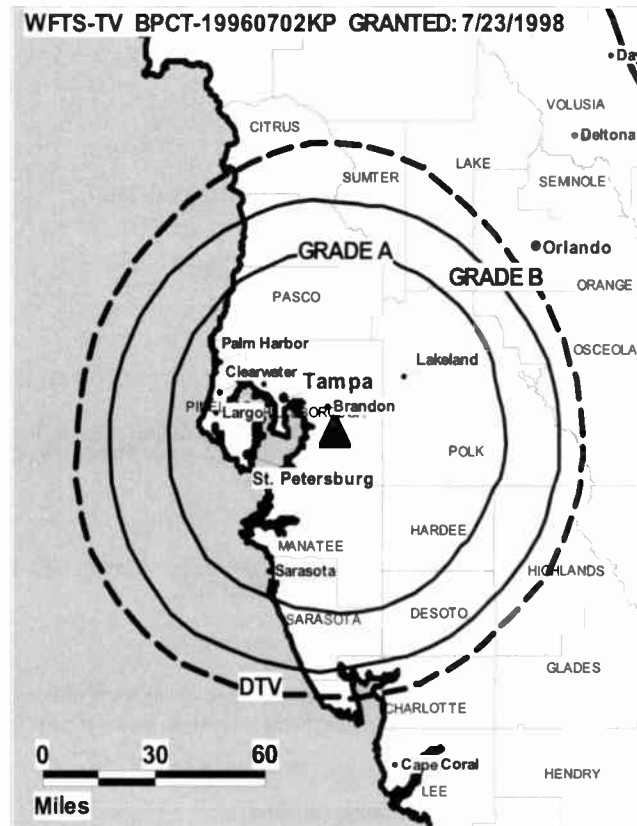
Donna Wilson, Promotion Manager.

Kim VanBrundt, Traffic Manager.

City of License: Tampa. **Station DMA:** Tampa-St. Petersburg (Sarasota), FL.

Rank: 13.

WFTS-TV BPCT-19960702KP GRANTED: 7/23/1998



© 2009 Warren Communications News

Circulation © 2008 Nielsen. Coverage based on Nielsen study.

GrandTotal	Cable TV Households	Non-cable TV Households	Total TV Households
Estimated Station Totals *	1,325,740	466,220	1,791,960
Average Weekly Circulation (2008)	748,360	230,213	978,573
Average Daily Circulation (2008)			422,210
Station DMA Total	Cable TV Households	Non-cable TV Households	Total TV Households
Estimated Station Totals *	1,325,740	450,090	1,775,830
Average Weekly Circulation (2008)	748,360	227,859	976,219
Average Daily Circulation (2008)			421,694
Other DMA Total	Cable TV Households	Non-cable TV Households	Total TV Households
Estimated Station Totals *	0	16,130	16,130
Average Weekly Circulation (2008)	0	2,354	2,354
Average Daily Circulation (2008)			516

*Estimated station totals are sums of the Nielsen TV and Cable TV household estimates for each county in which the station registers viewing of more than 5% as per the Nielsen Survey Methods.

WFTT-DT
Ch. 47

Network Service: TEL.

Licensee: Telefutura Tampa LLC, 1999 Avenue of the Stars, Suite 3050, Los Angeles, CA 90067.

Studio: 2610 W. Hillsborough Ave., Box 15058, Tampa, FL 33614.

Mailing Address: 2610 W. Hillsborough Ave., Tampa, FL 33614.

Phone: 813-872-6262. **Fax:** 813-998-3600.

E-mail: stevehess@techei.com; lgonzalez@entravision.com

Web Site: <http://www.entravision.com>

Technical Facilities: Channel No. 47 (668-674 MHz). Authorized power: 500-kw max. visual, aural. Antenna: 1040-ft above av. terrain, 1033-ft. above ground, 1109-ft. above sea level.

Latitude	27°	50'	32"
Longitude	82°	15'	45"

Note: Latitude and longitude coordinates shown are based on the North American Datum of 1927 (NAD 27) as currently required by the Mass Media Bureau of the FCC.

LMA: Local marketing agreement with WVEA-TV (UNV), Venice.

Ownership: Univision Communications Inc. (Group Owner).

Began Operation: Station operating; no on-air date

Represented (legal): Covington & Burling.

Represented (sales): Univision Inc.

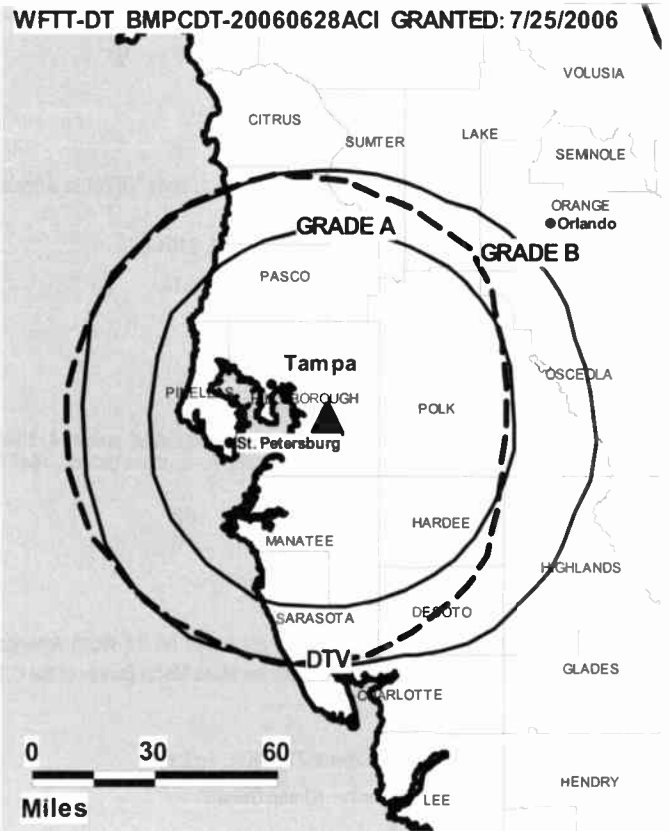
Personnel:

Lilly Gonzalez, General Manager.

Nelson Castillo, General Sales Manager.

Jessica Ortiz, National Sales Manager.

Steven Hess, Chief Engineer.



© 2009 Warren Communications News

Pat Stein, Traffic Manager.

City of License: Tampa. **Station DMA:** Tampa-St. Petersburg (Sarasota), FL.

Rank: 13.

Nielsen Data: Not available.

WFTT-TV
Ch. 50

Network Service: TEL.

Licensee: Telefutura Tampa LLC, 1999 Avenue of the Stars, Suite 3050, Los Angeles, CA 90067.

Studio: 2610 W. Hillsborough Ave., Box 15058, Tampa, FL 33614.

Mailing Address: 2610 W. Hillsborough Ave., Tampa, FL 33614.

Phone: 813-872-6262. **Fax:** 813-998-3600.

E-mail: stevehess@techei.com; lgonzalez@entravision.com

Web Site: http://www.entravision.com

Technical Facilities: Channel No. 50 (686-692 MHz). Authorized power: 4170-kw max. visual, aural. Antenna: 1522-ft above av. terrain, 75-ft. above ground, 1447-ft. above sea level.

Latitude 27° 50' 32"
Longitude 82° 15' 46"

Transmitter: 15001 Boyette Rd., Riverview.

Note: Latitude and longitude coordinates shown are based on the North American Datum of 1927 (NAD 27) as currently required by the Mass Media Bureau of the FCC.

Multichannel TV Sound: Stereo only.

LMA: Local marketing agreement with WVEA-TV (UNV), Venice.

Ownership: Univision Communications Inc. (Group Owner).

Began Operation: March 1, 1988. Transfer of control to Broadcasting Media Partners Inc. approved by FCC March 27, 2007. Sale to present owner by USA Broadcasting approved by FCC May 21, 2001.

Represented (legal): Covington & Burling.

Represented (sales): Univision Inc.

Personnel:

Lilly Gonzalez, General Manager.

Nelson Castillo, General Sales Manager.

Jessica Ortiz, National Sales Manager.

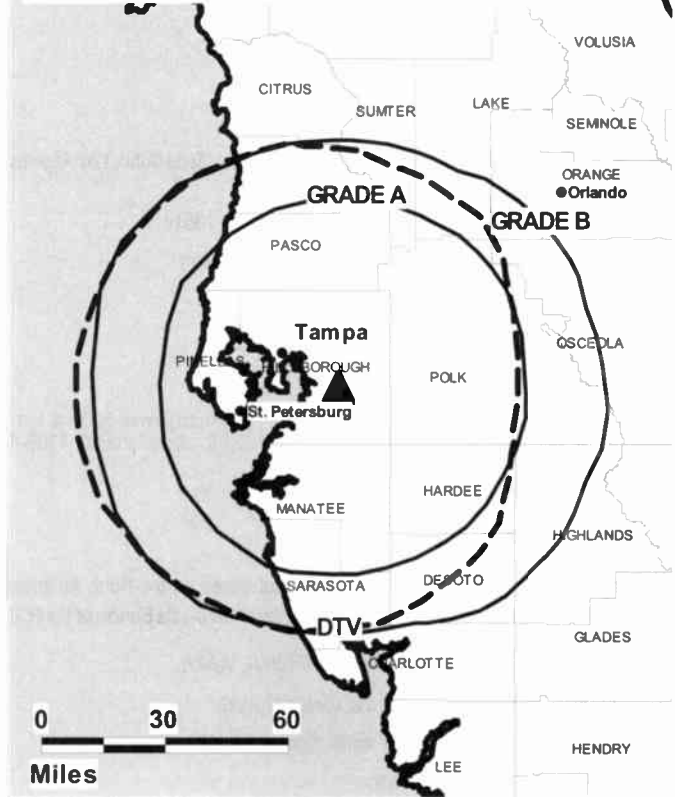
Steven Hess, Chief Engineer.

Pat Stein, Traffic Manager.

City of License: Tampa. **Station DMA:** Tampa-St. Petersburg (Sarasota), FL.

Rank: 13.

WFTT-TV BPCT-19960710KG GRANTED: 9/2/1998



© 2009 Warren Communications News

Circulation © 2008 Nielsen. Coverage based on Nielsen study.

GrandTotal	Cable TV Households	Non-cable TV Households	Total TV Households
Estimated Station Totals *	327,150	326,930	654,080
Average Weekly Circulation (2008)	26,172	37,620	63,792
Average Daily Circulation (2008)			31,389
Station OMA Total	Cable TV Households	Non-cable TV Households	Total TV Households
Estimated Station Totals *	327,150	326,930	654,080
Average Weekly Circulation (2008)	26,172	37,620	63,792
Average Daily Circulation (2008)			31,389

*Estimated station totals are sums of the Nielsen TV and Cable TV household estimates for each county in which the station registers viewing of more than 5% as per the Nielsen Survey Methods.

WTVT
Ch. 13

Network Service: FOX.

Licensee: TVT License Inc., 5151 Wisconsin Ave. NW, c/o Molly Pauker, Washington, DC 20016.

Studio: 3213 John F. Kennedy Blvd., Tampa, FL 33609.

Mailing Address: PO Box 31113, Tampa, FL 33631-3113.

Phone: 813-876-1313. **Fax:** 813-871-3135.

E-mail: news@wvt.com

Web Site: http://www.myfoxtampabay.com

Technical Facilities: Channel No. 13 (210-216 MHz). Authorized power: 316-kw visual, 47.5-kw aural. Antenna: 1416-ft above av. terrain, 1463-ft. above ground, 1549-ft. above sea level.

Latitude 27° 49' 09"
Longitude 82° 14' 26"

Transmitter: 4.4-mi. NNE of Balm.

Note: Latitude and longitude coordinates shown are based on the North American Datum of 1927 (NAD 27) as currently required by the Mass Media Bureau of the FCC.

Multichannel TV Sound: Stereo and separate audio program.

Satellite Earth Stations: Transmitter Larcen; RCA, 6.1-meter Ku-band; Scientific-Atlanta, 7-meter C-band; Andrew, 5.6-meter Ku-band; Scientific-Atlanta, Microdyne, M/A-Com receivers.

SNG Mobile Dish: Andrew, 3-meter Ku-band.

Ownership: Fox Television Holdings Inc. (Group Owner).

Begin Operation: April 1, 1955. Sale to Gaylord Broadcasting by ex-Gov. Doyle E. Carlton and W. Walter Tison interests approved by FCC July 18, 1956 (Television Digest, Vol. 12:26, 29). Sale to WTVT Inc. by Gaylord Broadcasting Co. approved by FCC April 23, 1987 (Vol. 27:11, 29). Transfer to Trustee approved by FCC September 1, 1992. Sale to New World Communications approved by FCC April 23, 1993 (Vol. 33:10). Sale to present owner by New World approved by FCC November 7, 1996.

Represented (legal): Skadden, Arps, Slate, Meagher & Flom LLP.

Represented (sales): Fox Television Stations Inc.

Represented (engineering): du Treil, Lundin & Rackley Inc.

Personnel:

Robert W. Linger, Vice President & General Manager.

Jeff Maloney, Vice President, Sales.

Tom Garner, Vice President, Finance.

Mike McClain, Vice President, News.

Mike Howey, Vice President, Engineering.

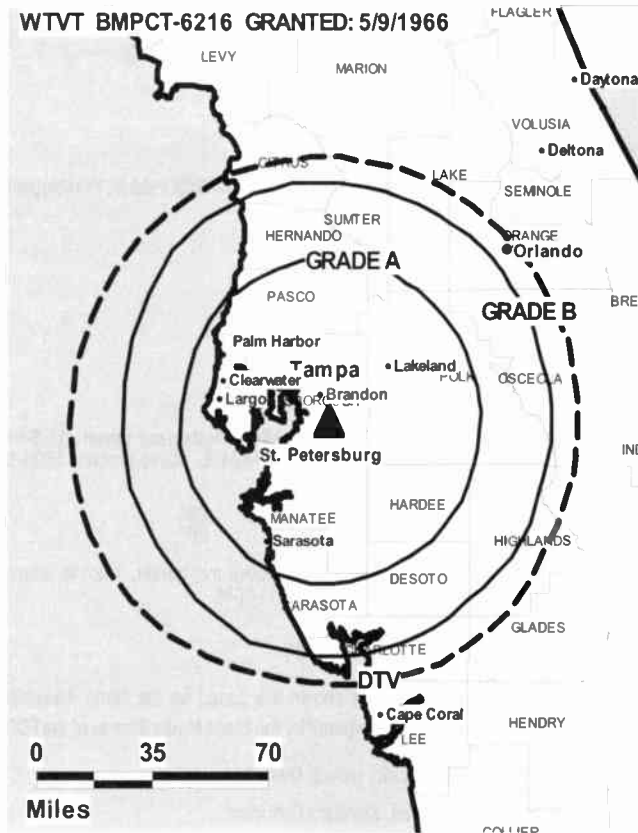
Mike House, Vice President, Creative Services.

Jack Hubler, Operations Director.

Diane Weatherell, Local Sales Manager.

Shawn Gossett, National Sales Manager.

Barry Powell, Engineering Supervisor.



© 2009 Warren Communications News

Brian Fields, Program & Research Director.

Yumary Montalvo, Traffic Manager.

City of License: Tampa. **Station DMA:** Tampa-St. Petersburg (Sarasota), FL.

Rank: 13.

Circulation © 2008 Nielsen. Coverage based on Nielsen study.

GrandTotal	Cable TV Households	Non-cable TV Households	Total TV Households
Estimated Station Totals *	1,373,330	466,220	1,839,550
Average Weekly Circulation (2008)	897,058	303,963	1,201,021
Average Daily Circulation (2008)			553,184
Station DMA Total	Cable TV Households	Non-cable TV Households	Total TV Households
Estimated Station Totals *	1,325,740	450,090	1,775,830
Average Weekly Circulation (2008)	892,390	301,754	1,194,144
Average Daily Circulation (2008)			550,547
Other DMA Total	Cable TV Households	Non-cable TV Households	Total TV Households
Estimated Station Totals *	47,590	16,130	63,720
Average Weekly Circulation (2008)	4,668	2,209	6,877
Average Daily Circulation (2008)			2,637

*Estimated station totals are sums of the Nielsen TV and Cable TV household estimates for each county in which the station registers viewing of more than 5% as per the Nielsen Survey Methods.

WTVT-DT
Ch. 12

Network Service: FOX.

Licensee: TVT License Inc., 5151 Wisconsin Ave. NW, c/o Molly Pauker, Washington, DC 20016.

Studio: 3213 John F. Kennedy Blvd., Tampa, FL 33609.

Mailing Address: PO Box 31113, Tampa, FL 33631-3113.

Phone: 813-876-1313. **Fax:** 813-870-9724.

E-mail: news@wvtv.com

Web Site: http://www.myfoxtampabay.com

Technical Facilities: Channel No. 12 (204-210 MHz). Authorized power: 17.5-kw visual, aural. Antenna: 1430-ft above av. terrain, 1424-ft. above ground, 1509-ft. above sea level.

Latitude	27°	49'	08"
Longitude	82°	14'	26"

Holds CP for change to 72.3-kw visual, 1430-ft above av. terrain, 1424-ft. above ground, 1510-ft. above sea level; BPCDT-20080311ACM.

Transmitter: 4.4-mi. NNE of Balm.

Note: Latitude and longitude coordinates shown are based on the North American Datum of 1927 (NAD 27) as currently required by the Mass Media Bureau of the FCC.

Ownership: Fox Television Holdings Inc. (Group Owner).

Began Operation: November 1, 1999. Standard Definition.

Represented (legal): Skadden, Arps, Slate, Meagher & Flom LLP.

Personnel:

Robert W. Linger, Vice President & General Manager.

Jeff Maloney, Vice President, Sales.

Tom Garner, Vice President, Finance.

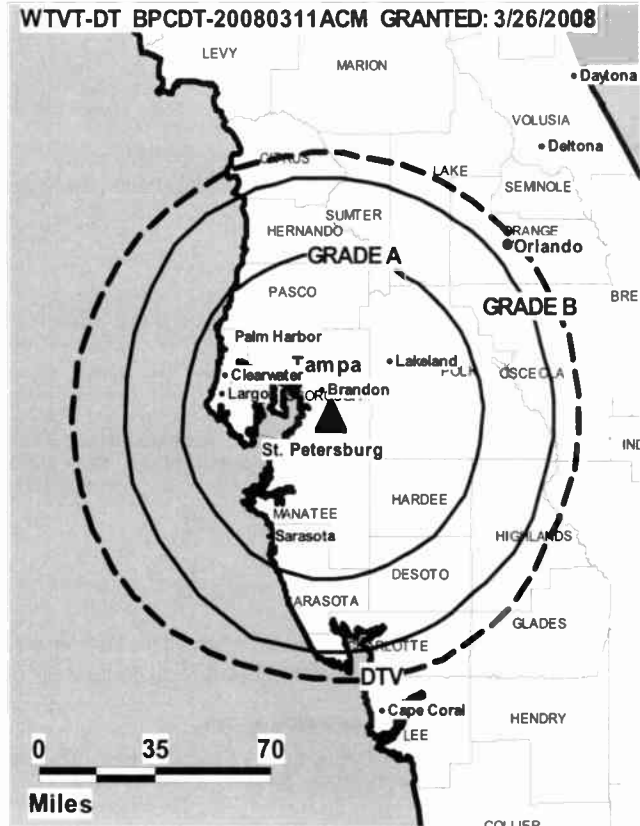
Mike McClain, Vice President, News.

Mike Howey, Vice President, Engineering.

Mike House, Vice President, Creative Services.

Jack Hubler, Operations Director.

Diane Weatherell, Local Sales Manager.



© 2009 Warren Communications News

Shawn Gossett, National Sales Manager.

Barry Powell, Engineering Supervisor.

Brian Fields, Program & Research Director.

Yumary Montalvo, Traffic Manager.

City of License: Tampa. **Station DMA:** Tampa-St. Petersburg (Sarasota), FL.

Rank: 13.

Nielsen Oata: Not available.

WPBF
Ch. 25

Network Service: ABC.

Licensee: WPBF-TV Co., 959 8th Ave., New York, NY 10019.

Studio: 3970 RCA Blvd., Suite 7007, Palm Beach Gardens, FL 33410.

Mailing Address: 3970 RCA Blvd., Suite 7007, Palm Beach Gardens, FL 33410.

Phone: 561-694-2525. **Fax:** 561-627-6738.

E-mail: cscollard@hearst.com

Web Site: http://www.wpbf.com

Technical Facilities: Channel No. 25 (536-542 MHz). Authorized power: 5000-kw visual, 500-kw aural. Antenna: 1493-ft above av. terrain, 1493-ft. above ground, 1516-ft. above sea level.

Latitude 27° 07' 17"
Longitude 80° 23' 42"

Note: Latitude and longitude coordinates shown are based on the North American Datum of 1927 (NAD 27) as currently required by the Mass Media Bureau of the FCC.

Multichannel TV Sound: Stereo only.

Satellite Earth Stations: Transmitter Harris; Microdyne, 7-meter C-band; Andrew, 7.3-meter C-band; Andrew, 4.5-meter C-band; Microdyne, 5-meter C-band; Microdyne, Avantek receivers.

SNG Mobile Dish: Andrew, 2.4-meter Ku-band.

Ownership: Hearst Broadcasting (Group Owner).

Began Operation: January 1, 1989.

Represented (sales): Eagle Television Sales.

Represented (legal): Brooks, Pierce, McLendon, Humphrey & Leonard LLP.

Personnel:

Caroline Scollard-Taplett, Vice President & General Manager.

Ryan Rothstein, Local Sales Manager.

Oevin Horenstein, National Sales Manager.

Joe Coscia, News Director.

Cliff Thomas, Chief Engineer.

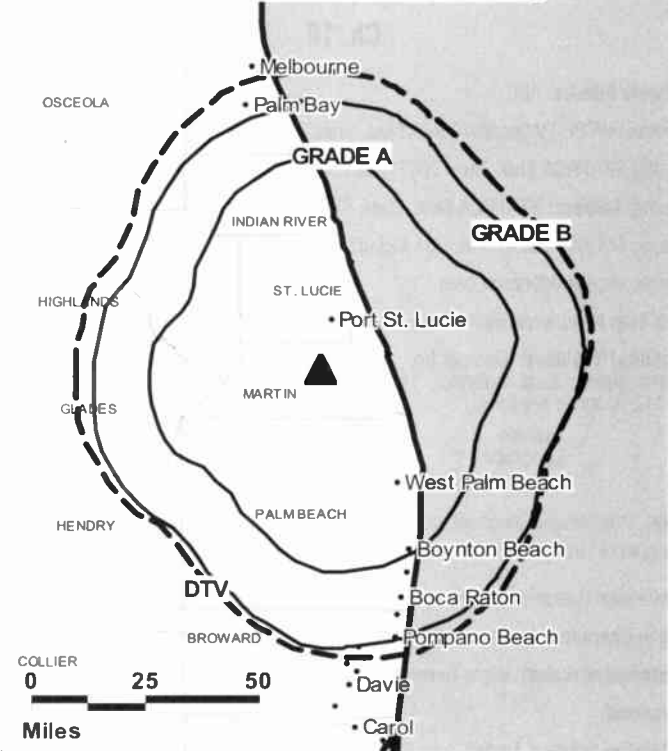
Robert Sohovich, Business Manager.

Russ Larish, Program Coordinator & Production Manager.

Mark Prutisto, Integrated Digital Media Manager.

Rosemary Ortiz, Traffic Manager.

WPBF BPCT-19980610KE GRANTED: 11/2/1998



© 2009 Warren Communications News

Nicole Loomis, Human Resources Coordinator.

City of License: Tequesta. **Station DMA:** West Palm Beach-Fort Pierce, FL. **Rank:** 38.

Circulation © 2008 Nielsen. Coverage based on Nielsen study.

GrandTotal	Cable TV Households	Non-cable TV Households	Total TV Households
Estimated Station Totals *	543,610	231,730	775,340
Average Weekly Circulation (2008)	330,658	114,731	445,389
Average Daily Circulation (2008)			200,501
Station DMA Total	Cable TV Households	Non-cable TV Households	Total TV Households
Estimated Station Totals *	543,610	231,730	775,340
Average Weekly Circulation (2008)	330,658	114,731	445,389
Average Daily Circulation (2008)			200,501

*Estimated station totals are sums of the Nielsen TV and Cable TV household estimates for each county in which the station registers viewing of more than 5% as per the Nielsen Survey Methods.

WPBF-DT
Ch. 16

Network Service: ABC.

Grantee: WPBF-TV Co., 3970 RCA Blvd., Suite 7007, Palm Beach Gardens, FL 33410.

Studio: 3970 RCA Blvd., Suite 7007, Palm Beach Gardens, FL 33410.

Mailing Address: 3970 RCA Blvd., Suite 7007, Palm Beach Gardens, FL 33410.

Phone: 561-694-2525. **Fax:** 561-627-6738.

E-mail: cscollard@hearst.com

Web Site: <http://www.wpbf.com>

Technical Facilities: Channel No. 16 (482-488 MHz). Authorized power: 1000-kw max. visual, aural. Antenna: 1489-ft above av. terrain, 1483-ft. above ground, 1512-ft. above sea level.

Latitude	27°	07'	17"
Longitude	80°	23'	42"

Note: Latitude and longitude coordinates shown are based on the North American Datum of 1927 (NAD 27) as currently required by the Mass Media Bureau of the FCC.

Ownership: Hearst Broadcasting (Group Owner).

Began Operation: April 15, 2002. Station operating; no on-air date.

Represented (sales): Eagle Television Sales.

Personnel:

Caroline Scollard-Taplett, Vice President & General Manager.

Ryan Rothstein, Local Sales Manager.

Devin Horenstein, National Sales Manager.

Joe Coscia, News Director.

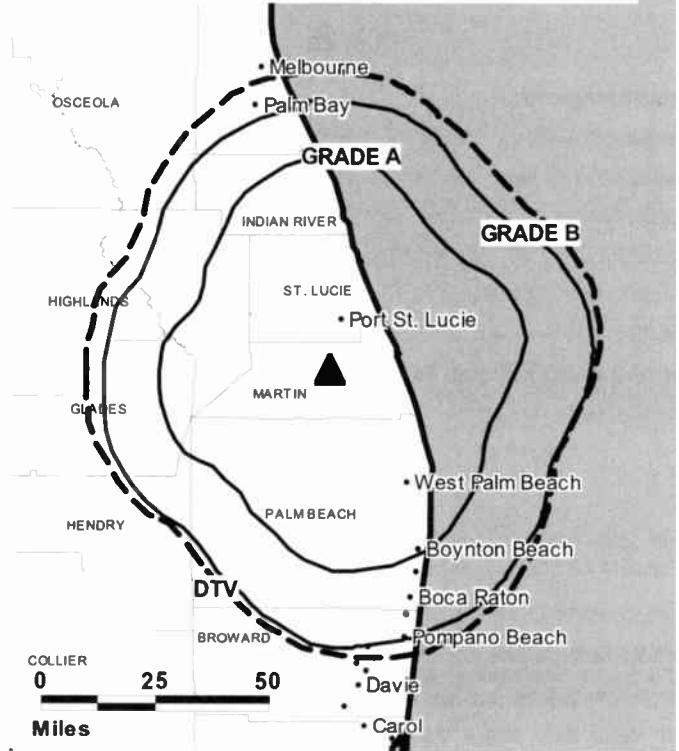
Cliff Thomas, Chief Engineer.

Robert Sohovich, Business Manager.

Russ Larish, Program Coordinator & Production Manager.

Mark Prutisto, Integrated Digital Media Manager.

WPBF-DT BPCDT-19991101AEG GRANTED: 12/13/2000



© 2009 Warren Communications News

Rosemary Ortiz, Traffic Manager.

Nicole Loomis, Human Resources Director.

City of License: Tequesta. **Station DMA:** West Palm Beach-Fort Pierce, FL. **Rank:** 38.

Nielsen Data: Not available.

WRXY-DT
Ch. 33

Network Service: IND.

Licensee: West Coast Christian Television Inc., 40000 Horseshoe Acres Rd., Punta Gorda, FL 33955.

Studio: 40000 Horseshoe Rd, Punta Gorda, FL 33982.

Mailing Address: 40000 Horseshoe Rd, Punta Gorda, FL 33982.

Phone: 239-543-7200. **Fax:** 239-543-1658.

E-mail: plodato@wrxytv.com

Web Site: http://www.wrxytv.com

Technical Facilities: Channel No. 33 (584-590 MHz). Authorized power: 1000-kw max. visual, aural. Antenna: 1407-ft above av. terrain, 1401-ft. above ground, 1427-ft. above sea level.

Latitude	26°	47'	08"
Longitude	81°	47'	41"

Requests CP for change to 975-kw max. visual, 1407-ft above av. terrain, 1398-ft. above ground, 1426-ft. above sea level; lat. 26° 47' 08", long. 71° 47' 47", BPCDT-20080619ADR.

Note: Latitude and longitude coordinates shown are based on the North American Datum of 1927 (NAD 27) as currently required by the Mass Media Bureau of the FCC.

Satellite Earth Station: Perfect 10, 3.7-meter C-band.

Ownership: Christian Television Network Inc. (Group Owner).

Began Operation: Station operating; no on-air date

Personnel:

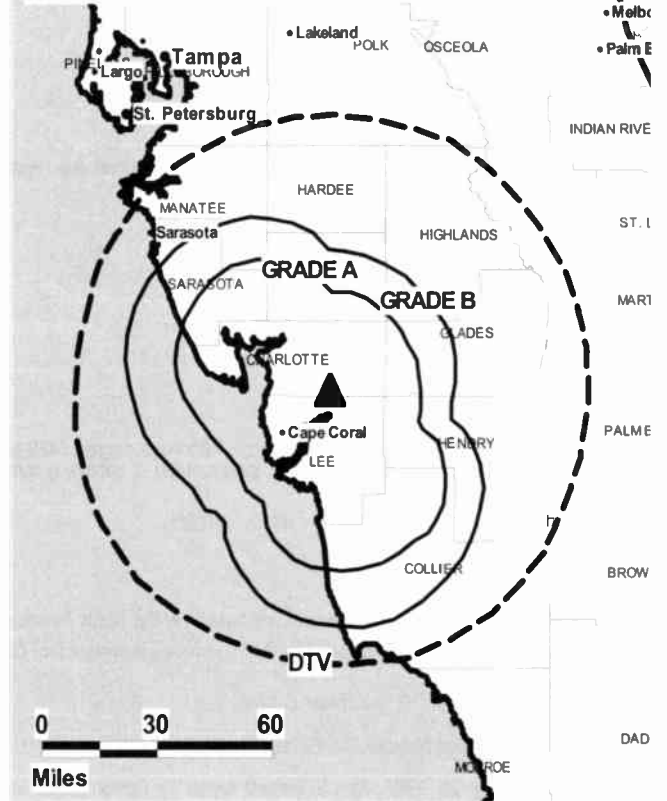
Bob D'Andrea, President.

Paul Lodato, General Manager.

Stevan Speheger, Chief Engineer & Operations Manager.

Lisa Yeargin, Traffic Manager.

WRXY-DT BPCDT-20080619ADR GRANTED: 8/13/2008



© 2009 Warren Communications News

Rodney Yeargin, Production Manager.

Karla Comellas, Office Manager.

City of License: Tice. **Station DMA:** Fort Myers-Naples, FL. **Rank:** 62.

Nielsen Data: Not available.

WRXY-TV

Ch. 49

Network Service: IND.

Licensee: West Coast Christian Television Inc., 40000 Horseshoe Acres Rd., Punta Gorda, FL 33955.

Studio: 40000 Horseshoe Rd, Punta Gorda, FL 33982.

Mailing Address: 40000 Horseshoe Rd, Punta Gorda, FL 33982.

Phone: 239-543-7200. **Fax:** 239-543-6800.

E-mail: plodato@wrxytv.com

Web Site: http://www.wrxytv.com

Technical Facilities: Channel No. 49 (680-686 MHz). Authorized power: 3470-kw max. visual, aural. Antenna: 1407-ft above av. terrain, 1401-ft. above ground, 1427-ft. above sea level.

Latitude 26° 47' 08"
Longitude 81° 47' 40"

Note: Latitude and longitude coordinates shown are based on the North American Datum of 1927 (NAD 27) as currently required by the Mass Media Bureau of the FCC.

Satellite Earth Station: Perfect 10, 3.7-meter C-band.

Ownership: Christian Television Network Inc. (Group Owner).

Began Operation: January 29, 1995. Sale to present owner by Golden Media Inc. approved by FCC March 6, 1992. Sale to Golden Media Inc. by Tice Television Co. & Qualivision of Lee County Inc. approved by FCC June 15, 1987.

Represented (legal): Hardy, Carey, Chautin & Balkin LLP.

Personnel:

Bob D'Andrea, President.

Paul Lodato, General Manager.

Stevan Speheger, Chief Engineer & Operations Manager.

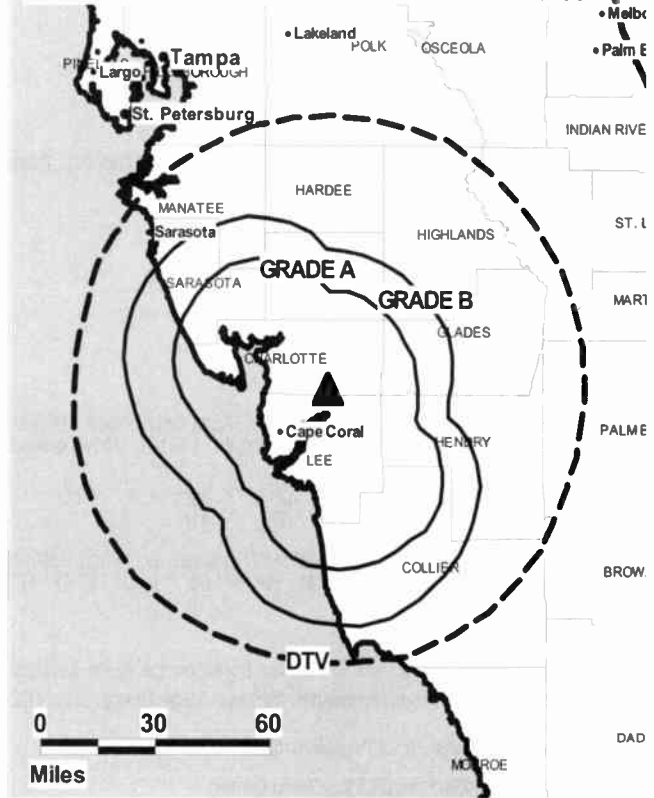
Lisa Yeargin, Traffic Manager.

Rodney Yeargin, Production Manager.

Karla Comellas, Office Manager.

City of License: Tice. **Station DMA:** Fort Myers-Naples, FL. **Rank:** 62.

WRXY-TV BPCT-20020520AAU GRANTED: 10/22/2002



© 2009 Warren Communications News

Circulation © 2008 Nielsen. Coverage based on Nielsen study.

Grand Total	Cable TV Households	Non-cable TV Households	Total TV Households
Estimated Station Totals *	3,390	0	3,390
Average Weekly Circulation (2008)	180	0	180
Average Daily Circulation (2008)			34
Station DMA Total	Cable TV Households	Non-cable TV Households	Total TV Households
Estimated Station Totals *	3,390	0	3,390
Average Weekly Circulation (2008)	180	0	180
Average Daily Circulation (2008)			34

*Estimated station totals are sums of the Nielsen TV and Cable TV household estimates for each county in which the station registers viewing of more than 5% as per the Nielsen Survey Methods.

WVEA-DT
Ch. 25

Network Service: UNV.

Licensee: Entravision Holdings LLC, 2425 Olympic Blvd., Suite 6000 W, Santa Monica, CA 90404.

Studio: 2610 W. Hillsborough Ave., Tampa, FL 33614.

Mailing Address: 2610 W. Hillsborough Ave., Tampa, FL 33614.

Phone: 813-872-6262. **Fax:** 813-998-3600.

E-mail: lgonzalez@entravision.com

Web Site: http://www.entravision.com

Technical Facilities: Channel No. 25 (536-542 MHz). Authorized power: 750-kw max. visual, aural. Antenna: 1549-ft above av. terrain, 1558-ft. above ground, 1617-ft. above sea level.

Latitude	27°	49'	10"
Longitude	82°	15'	39"

Transmitter: 13623 Rhodine Rd., Riverview.

Note: Latitude and longitude coordinates shown are based on the North American Datum of 1927 (NAD 27) as currently required by the Mass Media Bureau of the FCC.

LMA: Local marketing agreement with WFTT-DT (TEL), Tampa.

Ownership: Entravision Communications Corp. (Group Owner).

Began Operation: February 1, 2003. Standard Definition.

Represented (legal): Thompson Hine LLP.

Personnel:

Lilly Gonzalez, Vice President & General Manager.

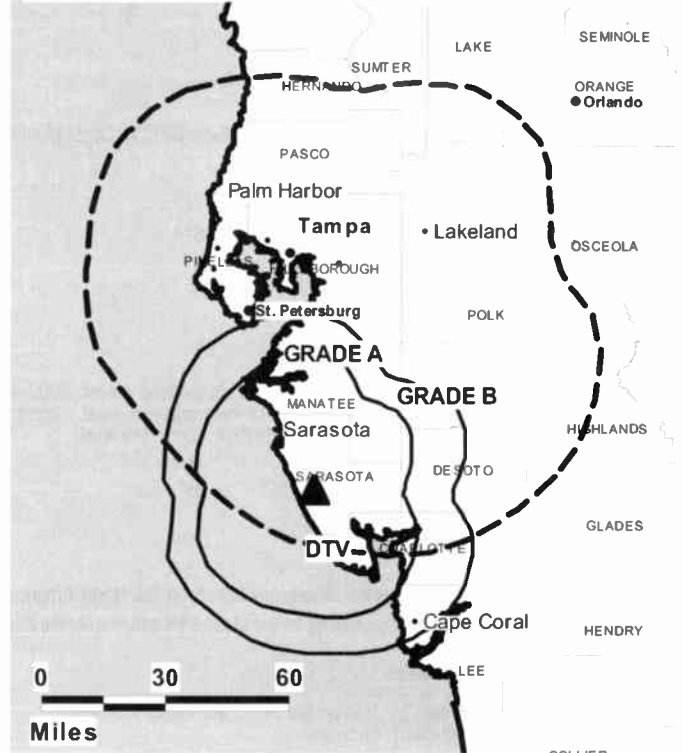
Nelson Castillo, Sales Manager.

Maria del Pilar Ortiz, News Director.

Karla Rodriguez, Business Manager & Controller.

Robert Corbacho, Production Manager.

WVEA-DT BPCDT-19991029ACK GRANTED: 5/2/2001•



© 2009 Warren Communications News

Pat Higdon, Traffic Manager.

City of License: Venice. Station DMA: Tampa-St. Petersburg (Sarasota), FL.

Rank: 13.

Nielsen Data: Not available.

WVEA-TV
Ch. 62

Network Service: UNV.

Licensee: Entravision Holdings LLC, 2425 Olympic Blvd., Suite 6000 W, Santa Monica, CA 90404.

Studio: 2610 W. Hillsborough Ave., Tampa, FL 33614.

Mailing Address: 2610 W. Hillsborough Ave., Tampa, FL 33614.

Phone: 813-872-6262. **Fax:** 813-998-3600.

E-mail: lgonzalez@entravision.com

Web Site: http://www.entravision.com

Technical Facilities: Channel No. 62 (758-764 MHz). Authorized power: 5000-kw max. & 468-kw horizontal visual, 4184-kw & 418-kw horizontal aural. Antenna: 1562-ft above av. terrain, 1562-ft. above ground, 1623-ft. above sea level.

Latitude 27° 49' 10"
Longitude 82° 15' 39"

Transmitter: 13623 Rhodine Rd., Riverview.

Note: Latitude and longitude coordinates shown are based on the North American Datum of 1927 (NAD 27) as currently required by the Mass Media Bureau of the FCC.

Multichannel TV Sound: Stereo only.

Satellite Earth Stations: Transmitter Harris; Comtech, 3.8-meter KC-band; Comtech, 5-meter KC-band; Sony receivers.

LMA: Local marketing agreement with WFTT-TV (TEL), Tampa.

Ownership: Entravision Communications Corp. (Group Owner).

Began Operation: May 3, 1991. Sale to present owner by DeSoto Broadcasting Inc. approved by FCC December 17, 1998.

Represented (sales): Univision.

Represented (legal): Thompson Hine LLP.

Represented (engineering): du Treil, Lundin & Rackley Inc.

Personnel:

Lilly N. Gonzalez, Vice President & General Manager.

Nelson Castillo, Sales Manager.

Maria del Pilar Ortiz, News Director.

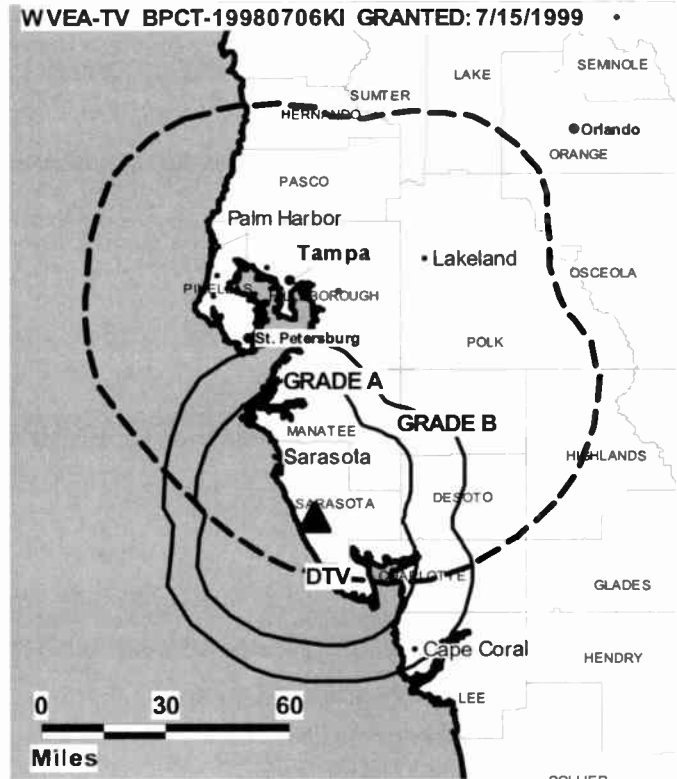
Karla Rodriguez, Business Manager & Controller.

Robert Corbacho, Production Manager.

Pat Higdon, Traffic Manager.

City of License: Venice. **Station DMA:** Tampa-St. Petersburg (Sarasota), FL.

Rank: 13.



© 2009 Warren Communications News

Circulation © 2008 Nielsen. Coverage based on Nielsen study.

GrandTotal	Cable TV Households	Non-cable TV Households	Total TV Households
Estimated Station Totals *	327,150	297,880	625,030
Average Weekly Circulation (2008)	28,462	40,545	69,007
Average Daily Circulation (2008)			43,385
Station OMA Total	Cable TV Households	Non-cable TV Households	Total TV Households
Estimated Station Totals *	327,150	289,820	616,970
Average Weekly Circulation (2008)	28,462	39,763	68,225
Average Daily Circulation (2008)			42,845
Other OMA Total	Cable TV Households	Non-cable TV Households	Total TV Households
Estimated Station Totals *	0	8,060	8,060
Average Weekly Circulation (2008)	0	782	782
Average Daily Circulation (2008)			540

*Estimated station totals are sums of the Nielsen TV and Cable TV household estimates for each county in which the station registers viewing of more than 5% as per the Nielsen Survey Methods.

Florida — West Palm Beach

WFLX
Ch. 29

Network Service: FOX.

Licensee: WFLX License Subsidiary LLC, 201 Monroe St., RSA Tower, 20th Floor, Montgomery, AL 36104.

Studio: 4119 W. Blue Heron Blvd., West Palm Beach, FL 33404.

Mailing Address: 4119 W. Blue Heron Blvd., West Palm Beach, FL 33404.

Phone: 561-845-2929. **Fax:** 561-863-1238.

E-mail: bfigurella@wflx.com

Web Site: <http://www.wflxfox29.com>

Technical Facilities: Channel No. 29 (560-566 MHz). Authorized power: 5000-kw max. & 1350-kw horizontal visual, 500-kw & 270-kw horizontal aural. Antenna: 1500-ft above av. terrain, 1533-ft. above ground, 1549-ft. above sea level.

Latitude 26° 34' 37"
Longitude 80° 14' 32"

Transmitter: 2.3-mi. W of Hwy. 441 & 0.7-mi. S of Lantana Rd., near Green Acres City.

Note: Latitude and longitude coordinates shown are based on the North American Datum of 1927 (NAD 27) as currently required by the Mass Media Bureau of the FCC.

Multichannel TV Sound: Stereo and separate audio program.

Satellite Earth Stations: Transmitter Harris; Scientific-Atlanta, 7-meter; Scientific-Atlanta, 4-meter Ku-band; Scientific-Atlanta, M/A-Com receivers.

Ownership: Raycom Media Inc. (Group Owner).

Began Operation: October 1, 1982. Sale to present owner from Malrite Communications Group Inc. approved by FCC August 13, 1998 (Television Digest, Vol. 38:15).

Represented (sales): Harrington Righter & Parsons Inc. (HRP).

Represented (legal): Covington & Burling.

Represented (engineering): Evans Associates.

Personnel:

John J. Spinola, Vice President & General Manager.

John Heislman, General & National Sales Manager.

David Christopher, News Director.

Angelo (Butch) Figurella, Chief Engineer.

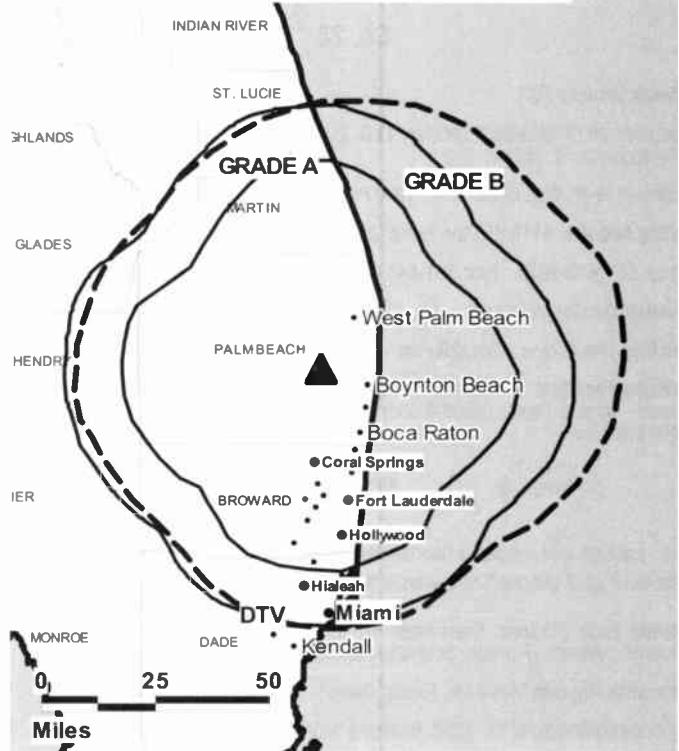
Bryn Palmquist, Business Manager.

Barb Billens, Program Director.

Beth Horowitz, Creative Services Director.

Jackie Vaughn, Traffic Manager.

WFLX BPCT-19990910AAA GRANTED: 7/13/2000



© 2009 Warren Communications News

City of License: West Palm Beach. **Station DMA:** West Palm Beach-Fort Pierce, FL.

Rank: 38.

Circulation © 2008 Nielsen. Coverage based on Nielsen study.

GrandTotal	Cable TV Households	Non-cable TV Households	Total TV Households
Estimated Station Totals *	543,610	231,730	775,340
Average Weekly Circulation (2008)	293,768	124,265	418,033
Average Daily Circulation (2008)			157,002
Station DMA Total	Cable TV Households	Non-cable TV Households	Total TV Households
Estimated Station Totals *	543,610	231,730	775,340
Average Weekly Circulation (2008)	293,768	124,265	418,033
Average Daily Circulation (2008)			157,002

*Estimated station totals are sums of the Nielsen TV and Cable TV household estimates for each county in which the station registers viewing of more than 5% as per the Nielsen Survey Methods.

Florida — West Palm Beach

WFLX-DT

Ch. 28

Network Service: FOX.

Licensee: WFLX License Subsidiary LLC, 201 Monroe St., RSA Tower, 20th Floor, Montgomery, AL 36104.

Studio: 4119 W. Blue Heron Blvd., West Palm Beach, FL 33404.

Mailing Address: 4119 W. Blue Heron Blvd., West Palm Beach, FL 33404.

Phone: 561-845-2929. **Fax:** 561-848-1238.

E-mail: bfigurella@wflx.com

Web Site: <http://www.wflxfox29.com>

Technical Facilities: Channel No. 28 (554-560 MHz). Authorized power: 637-kw max. visual, aural. Antenna: 1503-ft above av. terrain, 1501-ft. above ground, 1517-ft. above sea level.

Latitude	26°	34'	37"
Longitude	80°	14'	32"

Note: Latitude and longitude coordinates shown are based on the North American Datum of 1927 (NAD 27) as currently required by the Mass Media Bureau of the FCC.

Satellite Earth Stations: Transmitter Harris; Scientific-Atlanta, 4-meter Ku-band; Scientific-Atlanta, 7-meter; Scientific-Atlanta, M/A-Com receivers.

Ownership: Raycom Media Inc. (Group Owner).

Began Operation: April 15, 2002. Standard Definition.

Represented (legal): Covington & Burling.

Personnel:

John J. Spinola, Vice President & General Manager.

John Heislman, General & National Sales Manager.

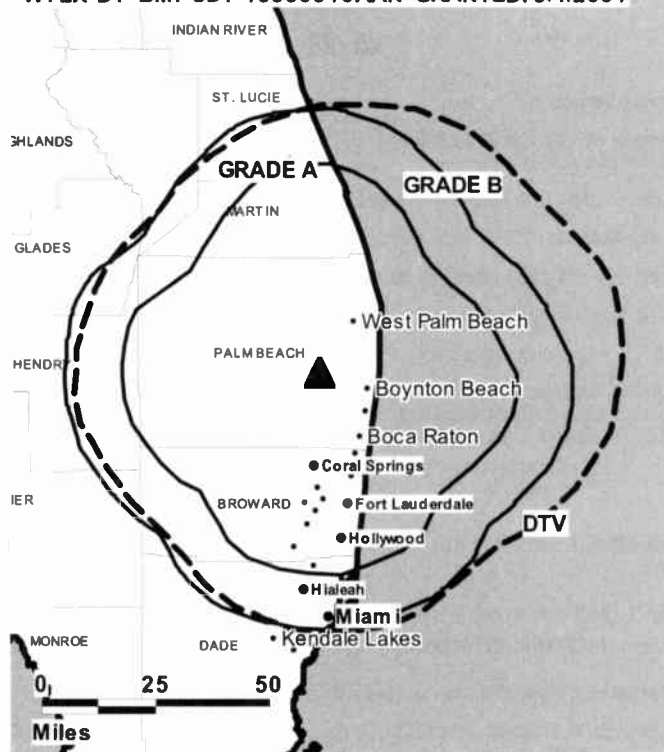
David Christopher, News Director.

Angelo (Butch) Figurella, Chief Engineer.

Bryn Palmquist, Business Manager.

Barb Billens, Program Director.

WFLX-DT BMPCDT-19990910AAN GRANTED: 5/4/2001



© 2009 Warren Communications News

Beth Horowitz, Creative Services Director.

Jackie Vaughn, Traffic Manager.

City of License: West Palm Beach. **Station OMA:** West Palm Beach-Fort Pierce, FL.

Rank: 38.

Nielsen Data: Not available.

Florida — West Palm Beach

WPEC Ch. 12

Network Service: CBS.

Licensee: Freedom Broadcasting of Florida Licensee LLC, 1100 Fairfield Dr., West Palm Beach, FL 33407.

Studio: 1100 Fairfield Dr., West Palm Beach, FL 33407.

Mailing Address: PO Box 198512, West Palm Beach, FL 33419-8512.

Phone: 561-844-1212; 800-310-9732. **Fax:** 561-842-1212.

E-mail: dwade@wpecnews12.com

Web Site: http://www.news12now.com

Technical Facilities: Channel No. 12 (204-210 MHz). Authorized power: 316-kw visual, aural. Antenna: 1014-ft above av. terrain, 994-ft. above ground, 1016-ft. above sea level.

Latitude	26°	35'	18"
Longitude	80°	12'	30"

Transmitter: 6011 State Rd. 7 (U.S. 441).

Note: Latitude and longitude coordinates shown are based on the North American Datum of 1927 (NAD 27) as currently required by the Mass Media Bureau of the FCC.

Multichannel TV Sound: Stereo only.

SNG Mobile Dish: Andrew, 2.4-meter Ku-band.

Ownership: Freedom Communications Holdings Inc. (Group Owner).

Began Operation: January 1, 1955. Sale to present owner by Freedom Broadcasting Inc. approved by FCC April 1, 2004. Sale to Freedom Broadcasting Inc. by Photo Electronics Co. LP approved by FCC December 5, 1995 (Television Digest, Vol. 35:40). Sale to Photo Electronics Co. LP by Royal American Industries Inc. approved by FCC October 26, 1973. Sale to Royal American (66.33% owned by Bankers Life & Casualty Co.) by Rand Broadcasting & Bertram Lebharr approved in 1964 (Vol. 4:9). Previous sale to Rand Broadcasting & Lebharr by RKO Teleradio Pictures Inc. approved May 16, 1957 (Vol. 13:12, 20). RKO purchase from J. Robert Meachem interests approved by FCC July 27, 1955 (Vol. 11:27, 31).

Represented (sales): TeleRep Inc.

Represented (legal): Latham & Watkins.

Represented (engineering): du Treil, Lundin & Rackley Inc.

Personnel:

Doreen Wade, President.

Diana Wilkin, Vice President & General Manager.

Jim Posey, General Sales Manager.

Laura Fulton, Local Sales Manager.

Mary Gregg, National Sales Manager.

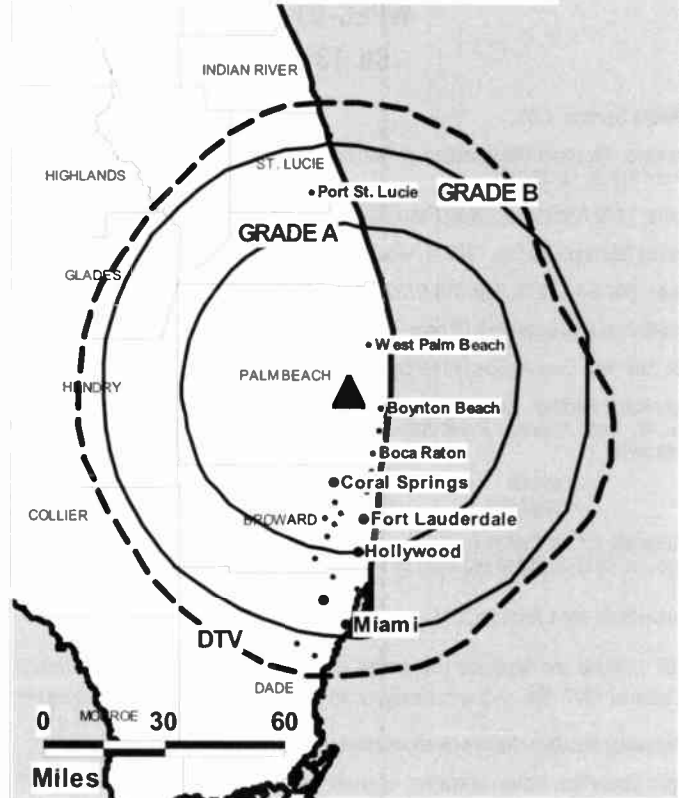
Oavid Christopher, Executive News Director.

Paul Russell, Engineering Director.

Cheryl Browder, Business Manager.

Craig Davenport, Promotions Manager & Community Relations Coordinator.

WPEC BPCT-19980120KF GRANTED: 6/30/1998



© 2009 Warren Communications News

Kevin Howell, Executive Producer.

Roberta Juracka, Traffic Manager.

Deborah Mills, Human Resources Manager.

City of License: West Palm Beach. **Station DMA:** West Palm Beach-Fort Pierce, FL.

Rank: 38.

Circulation © 2008 Nielsen. Coverage based on Nielsen study.

GrandTotal	Cable TV Households	Non-cable TV Households	Total TV Households
Estimated Station Totals *	543,610	231,730	775,340
Average Weekly Circulation (2008)	355,874	129,194	485,068
Average Daily Circulation (2008)			230,681
Station DMA Total	Cable TV Households	Non-cable TV Households	Total TV Households
Estimated Station Totals *	543,610	231,730	775,340
Average Weekly Circulation (2008)	355,874	129,194	485,068
Average Daily Circulation (2008)			230,681

*Estimated station totals are sums of the Nielsen TV and Cable TV household estimates for each county in which the station registers viewing of more than 5% as per the Nielsen Survey Methods.

WPEC-DT
Ch. 13

Network Service: CBS.

Licensee: Freedom Broadcasting of Florida Licensee LLC, 1100 Fairfield Dr., West Palm Beach, FL 33407.

Studio: 1100 Fairfield Dr., West Palm Beach, FL 33407.

Mailing Address: PO Box 198512, West Palm Beach, FL 33419-8512.

Phone: 561-844-1212; 800-310-9732. **Fax:** 561-842-1212.

E-mail: dwade@wpecnews12.com

Web Site: http://www.news12now.com

Technical Facilities: Channel No. 13 (210-216 MHz). Authorized power: 29.5-kw visual, aural. Antenna: 955-ft above av. terrain, 935-ft. above ground, 958-ft. above sea level.

Latitude	26°	35'	18"
Longitude	80°	12'	30"

Requests CP for change to 90-kw visual, 1014-ft above av. terrain, 1004-ft. above ground, 1027-ft. above sea level; BPCDT-20080609AAU.

Transmitter: 6011 State Rd. (U.S. 441), Palm Beach County.

Note: Latitude and longitude coordinates shown are based on the North American Datum of 1927 (NAD 27) as currently required by the Mass Media Bureau of the FCC.

Ownership: Freedom Communications Holdings Inc. (Group Owner).

Began Operation: Station operating; no on-air date

Represented (legal): Latham & Watkins.

Represented (sales): TeleRep Inc.

Represented (engineering): du Treil, Lundin & Rackley Inc.

Personnel:

Doreen Wade, President.

Diana Wilkin, Vice President & General Manager.

Jim Posey, General Sales Manager.

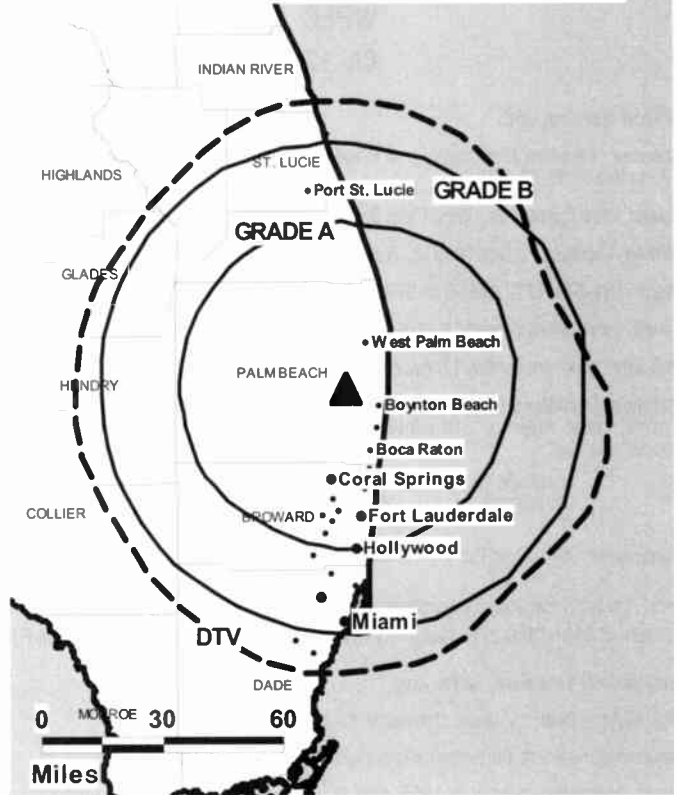
Laura Fulton, Local Sales Manager.

Mary Gregg, National Sales Manager.

David Christopher, Executive News Director.

Paul Russell, Engineering Director.

WPEC-DT BPCDT-20080609AAU GRANTED: 7/14/2008



© 2009 Warren Communications News

Cheryl Browder, Business Manager.

Craig Davenport, Promotion Manager & Community Relations Coordinator.

Kevin Howell, Executive Producer.

Roberta Juracka, Traffic Manager.

Deborah Mills, Human Resources Manager.

City of License: West Palm Beach. **Station DMA:** West Palm Beach-Fort Pierce, FL.

Rank: 38.

Nielsen Data: Not available.

WPTV
Ch. 5

Network Service: NBC.

Licensee: Scripps Howard Broadcasting Co., PO Box 5380, 312 Walnut St., 28th Floor, Cincinnati, OH 45201.

Studio: 1100 Banyan Blvd., West Palm Beach, FL 33401.

Mailing Address: 1100 Banyan Blvd., West Palm Beach, FL 33401.

Phone: 561-655-5455. **Fax:** 561-653-5719.

E-mail: pnrghaar@wptv.com

Web Site: http://www.wptv.com

Technical Facilities: Channel No. 5 (76-82 MHz). Authorized power: 100-kw visual, 20-kw aural. Antenna: 1280-ft above av. terrain, 1280-ft. above ground, 1298-ft. above sea level.

Latitude 26° 35' 20"
Longitude 80° 12' 43"

Note: Latitude and longitude coordinates shown are based on the North American Datum of 1927 (NAD 27) as currently required by the Mass Media Bureau of the FCC.

Multichannel TV Sound: Stereo and separate audio program.

Satellite Earth Stations: Transmitter Harris; Andrew, 4.5-meter KC-band; Harris, 4.6-meter Ku-band.

SNG Mobile Dish: Andrew, 2.4-meter .

LMA: Local marketing agreement with WPXP (X), Lake Worth.

Ownership: E. W. Scripps Co. (Group Owner).

Began Operation: August 22, 1954. Sale to present owner by John H. Phipps approved by FCC December 27, 1961 (Television Digest, Vol. 17:37, 1:14). Sale as WJNO-TV to Phipps by George H. Buck-Theodore Granik interests approved by FCC October 3, 1956 (Vol. 12:37, 40).

Represented (sales): Harrington Righter & Parsons Inc. (HRP).

Represented (legal): Baker Hostetler LLP.

Personnel:

Steve Wasserman, Vice President & General Manager.

Lloyd Ducher, General Sales Manager.

Dede Lyons, Local Sales Manager.

Cheryl Beers, National Sales Manager.

Peter Roghaar, News Director.

Dave McKinley, Chief Engineer.

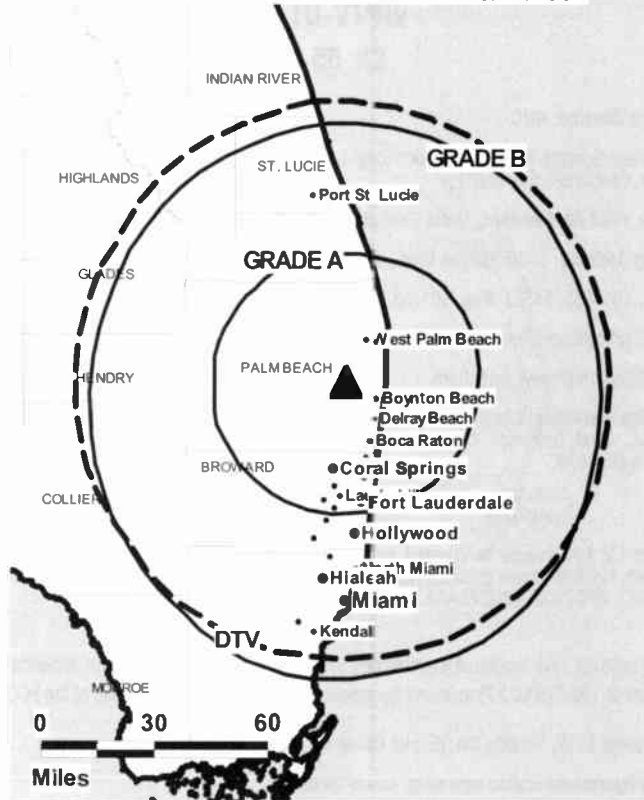
Claudia Sochko, Business Manager.

George Docekal, Promotion Director.

Bernadette O'Grady, Programming & Creative Services Director.

Patty Grosek, Traffic Manager.

WPTV BPCT-20020225AAH GRANTED: 10/22/2002



© 2009 Warren Communications News

City of License: West Palm Beach. **Station DMA:** West Palm Beach-Fort Pierce, FL.

Rank: 38.

Circulation © 2008 Nielsen. Coverage based on Nielsen study.

GrandTotal	Cable TV Households	Non-cable TV Households	Total TV Households
Estimated Station Totals *	547,000	231,730	778,730
Average Weekly Circulation (2008)	401,562	139,472	541,034
Average Daily Circulation (2008)			311,214
Station DMA Total	Cable TV Households	Non-cable TV Households	Total TV Households
Estimated Station Totals *	543,610	231,730	775,340
Average Weekly Circulation (2008)	400,996	139,472	540,468
Average Daily Circulation (2008)			311,095
Other DMA Total	Cable TV Households	Non-cable TV Households	Total TV Households
Estimated Station Totals *	3,390	0	3,390
Average Weekly Circulation (2008)	566	0	566
Average Daily Circulation (2008)			119

*Estimated station totals are sums of the Nielsen TV and Cable TV household estimates for each county in which the station registers viewing of more than 5% as per the Nielsen Survey Methods.

WPTV-DT

Ch. 55

Network Service: NBC.

Licensee: Scripps Howard Broadcasting Co., PO Box 5380, 312 Walnut St., 28th Floor, Cincinnati, OH 45201.

Studio: 1100 Banyan Blvd., West Palm Beach, FL 33401.

Mailing Address: 1100 Banyan Blvd., West Palm Beach, FL 33401.

Phone: 561-655-5455. **Fax:** 561-653-5719.

E-mail: pnroghaar@wptv.com

Web Site: http://www.wptv.com

Technical Facilities: Channel No. 55 (716-722 MHz). Authorized power: 900-kw max. visual, aural. Antenna: 1268-ft above av. terrain, 1263-ft. above ground, 1281-ft. above sea level.

Latitude	26°	35'	20"
Longitude	80°	12'	43"

Holds CP for change to channel number 12, 15.5-kw visual, 1267-ft above av. terrain, 1265-ft. above ground, 1283-ft. above sea level; lat. 26° 35' 20", long. 80° 12' 44", BPCDT-20080228AAA.

Note: Latitude and longitude coordinates shown are based on the North American Datum of 1927 (NAD 27) as currently required by the Mass Media Bureau of the FCC.

Ownership: E. W. Scripps Co. (Group Owner).

Began Operation: Station operating; no on-air date

Personnel:

Steve Wasserman, Vice President & General Manager.

Lloyd Ducher, General Sales Manager.

Dede Lyons, Local Sales Manager.

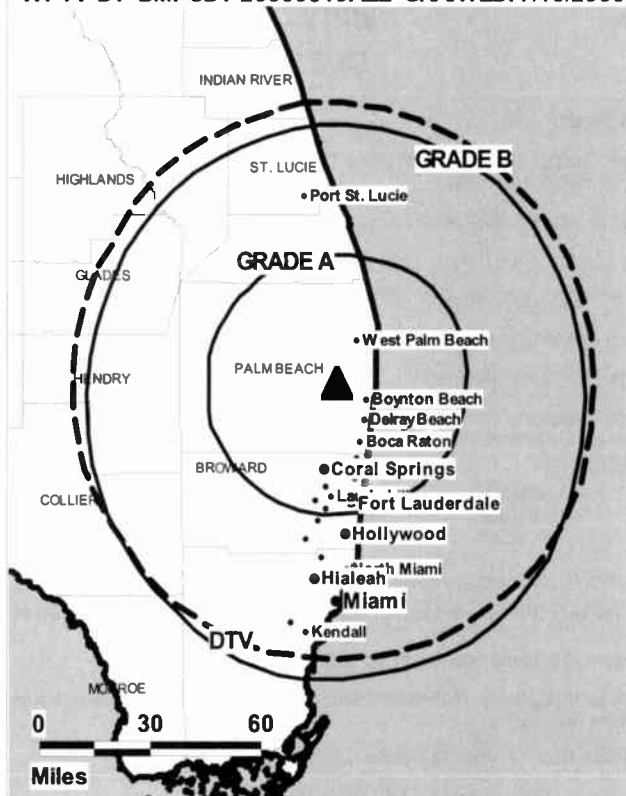
Cheryl Beers, National Sales Manager.

Peter Roghaar, News Director.

Dave McKinley, Chief Engineer.

Claudia Sochko, Business Manager.

WPTV-DT BPCDT-20080619AEL GRANTED: 7/18/2008



© 2009 Warren Communications News

George Docekal, Promotion Director.

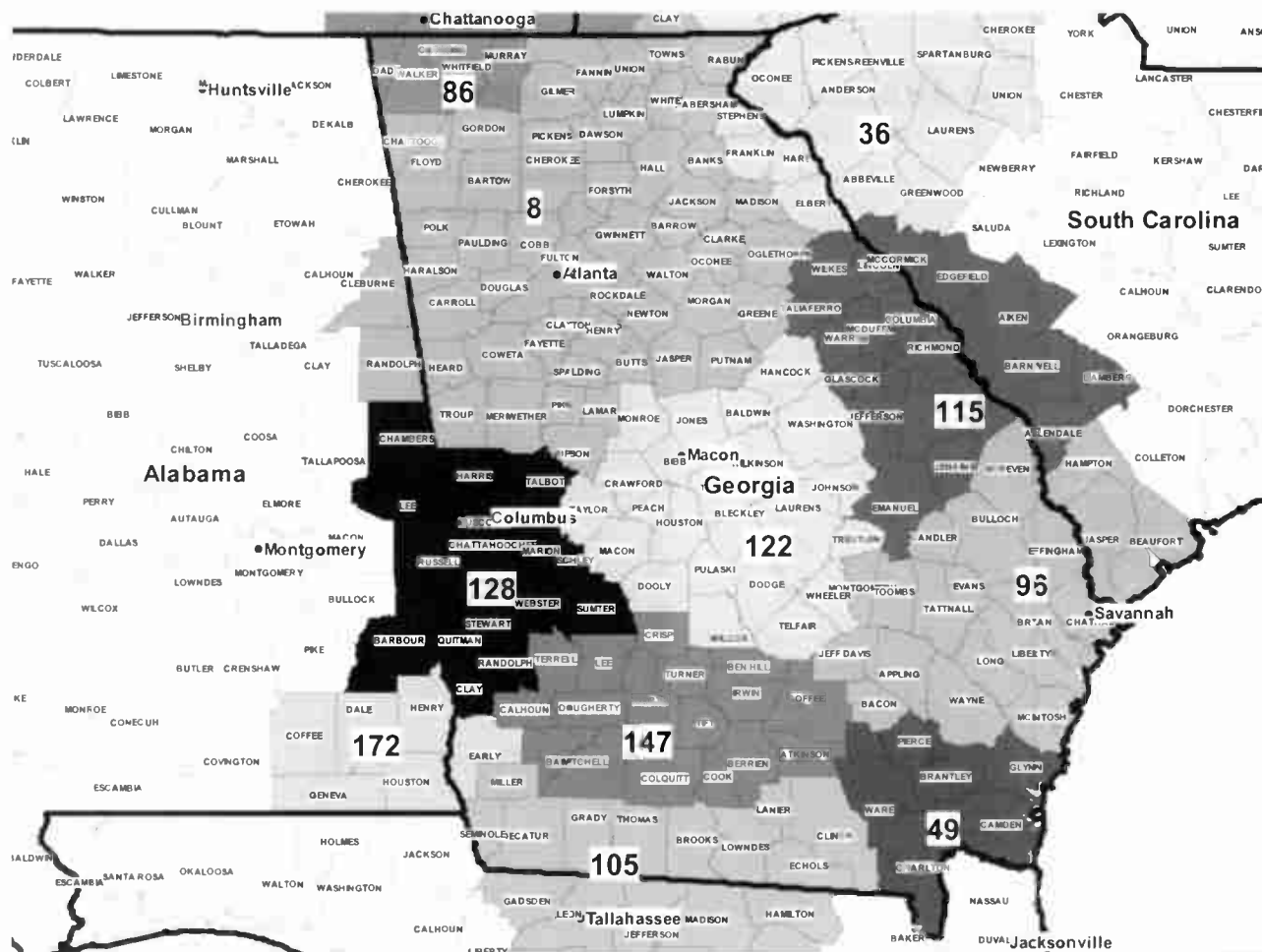
Bernadette O'Grady, Programming & Creative Services Director.

Patty Grosek, Traffic Manager.

City of License: West Palm Beach. **Station DMA:** West Palm Beach-Fort Pierce, FL.

Rank: 38.

Nielsen Data: Not available.



© 2009 Warren Communications News

MARKET	NIelsen DMA TV HOUSEHOLDS	RANK	MARKET AREA COMMERCIAL STATIONS
Atlanta, GA	2,369,780	8	WAGA (5); WAGA-DT (27); WATL (36); WATL-DT (25); WGCL-DT (19); WGCL-TV (46); WHSG-DT (44); WHSG-TV (63); WPCH-DT (20); WPCH-TV (17); WPXA (14); WPXA-DT (51); WSB-DT (39); WSB-TV (2); WUPA (69); WUPA-DT (43); WUVG-DT (48); WUVG-TV (34); WXIA-DT (10); WXIA-TV (11)
Greenville-Spartanburg-Anderson, SC-Asheville, NC	858,050	36	WGGS-DT (35); WGGS-TV (16); WHNS (21); WHNS-DT (57); WLOS (13); WLOS-DT (56); WMYA-DT (14); WMYA-TV (40); WNEG-TV (32); WSPA-DT (53); WSPA-TV (7); WYCW (62); WYCW-DT (45); WYFF (4); WYFF-DT (59)
Austin, TX	667,670	49	KCWX (2); KEYE-DT (43); KEYE-TV (42); KNIC-TV (17); KNVA (54); KNVA-DT (49); KTBC (7); KTBC-DT (56); KVUE (24); KVUE-DT (33); KXAM-DT (27); KXAM-TV (14); KXAN-DT (21); KXAN-TV (36)
Chattanooga, TN	366,780	86	WDEF-DT (47); WDEF-TV (12); WDSI-DT (40); WDSI-TV (61); WELF-DT (16); WELF-TV (23); WFLI-DT (42); WFLI-TV (53); WRCB-DT (13); WRCB-TV (3); WTVC (9); WTVC-DT (35)
Savannah, GA	319,160	96	WGSA (34); WGSA-DT (35); WJCL (22); WJCL-DT (23); WSAV-DT (39); WSAV-TV (3); WTGS (28); WTGS-DT (27); WTOG-DT (15); WTOG-TV (11)
Tallahassee, FL-Thomasville, GA	282,390	105	WCTV (6); WCTV-DT (46); WFXU (57); WFXU-DT (48); WSWG-DT (43); WTLF-DT (24); WTLH (49); WTLH-DT (50); WTWC-DT (2); WTWC-TV (40); WTXL-DT (22); WTXL-TV (27)
Augusta, GA	253,950	115	WAGT (26); WAGT-DT (30); WFXG (54); WFXG-DT (51); WJBF (6); WJBF-DT (42); WRDW-DT (31); WRDW-TV (12)
Macon, GA	239,820	122	WGNM-DT (45); WGXA (24); WGXA-DT (16); WMAZ-DT (4); WMAZ-TV (13); WMGT-DT (40); WMGT-TV (41); WPGA-DT (32); WPGA-TV (58)
Columbus, GA (Opelika, AL)	213,980	128	WLGA (66); WLGA-DT (31); WLTZ (38); WLTZ-DT (35); WRBL (3); WRBL-DT (15); WTVM (9); WTVM-DT (47); WXTX (54); WXTX-DT (49)
Albany, GA	156,800	147	WALB (10); WALB-DT (17); WFXL (31); WFXL-DT (12); WSST-DT (51); WSST-TV (55)
Dothan, AL	100,950	172	WDFX-DT (33); WDFX-TV (34); WDHN (18); WDHN-DT (21); WTVY (4); WTVY-DT (36)

(Continued on next page)

Georgia *Digital* Station Totals as of October 1, 2008

	VHF	UHF	TOTAL
Commercial Television	3	32	35
Educational Television	1	2	3
	<hr/>	<hr/>	<hr/>
	4	34	38

Georgia Analog Station Totals as of October 1, 2008

	VHF	UHF	TOTAL
Commercial Television	12	22	34
Educational Television	3	8	11
	<hr/>	<hr/>	<hr/>
	15	30	45

WALB
Ch. 10

Network Service: NBC.

Licensee: WALB License Subsidiary LLC, 201 Monroe St, RSA Tower, 20th Fl, Montgomery, AL 36104.

Studio: 1709 Stuart Ave, Albany, GA 31707.

Mailing Address: PO Box 3130, Albany, GA 31706-3130.

Phone: 229-446-1010. **Fax:** 229-446-4000.

E-mail: jim.wilcox@walb.com

Web Site: http://www.walb.com

Technical Facilities: Channel No. 10 (192-198 MHz). Authorized power: 316-kw visual, aural. Antenna: 974-ft above av. terrain, 951-ft. above ground, 1313-ft. above sea level.

Latitude 31° 19' 52"
Longitude 83° 51' 43"

Note: Latitude and longitude coordinates shown are based on the North American Datum of 1927 (NAD 27) as currently required by the Mass Media Bureau of the FCC.

Satellite Earth Stations: Transmitter Larcen; Satcom Technologies, 7-meter C-band; Harris, 8-meter Ku-band; Harris, 4.7-meter Ku-band; Satcom Technologies, 5-meter Ku-band; Microwave Assoc., Harris receivers.

SNG Mobile Dish: Gray/Harris, 3-meter Ku-band.

Ownership: Raycom Media Inc. (Group Owner).

Began Operation: April 7, 1954. Gray Communications Systems Inc. transfer to Ward L. Quaal, Trustee approved by FCC July 28, 1997. Transfer required by FCC on grant of Gray's purchase of WCTV Tallahassee, FL-Thomasville, GA & WKXT-TV (now WVLT-TV) Knoxville, TN. Swap with Cosmos Broadcasting Corp., which had purchased WEAU-TV Eau Claire, WI from Busse Broadcasting, was approved by FCC July 30, 1998. Sale to present owner by Cosmos Broadcasting Corp. approved by FCC January 17, 2006.

Represented (sales): Continental Television Sales.

Represented (legal): Covington & Burling.

Represented (engineering): Smith & Fisher.

Personnel:

James Wilcox, General Manager & Program Director.

Bob Fay, General Sales Manager.

Bruce Austin, Local Sales Manager.

Rick Williams, News Director.

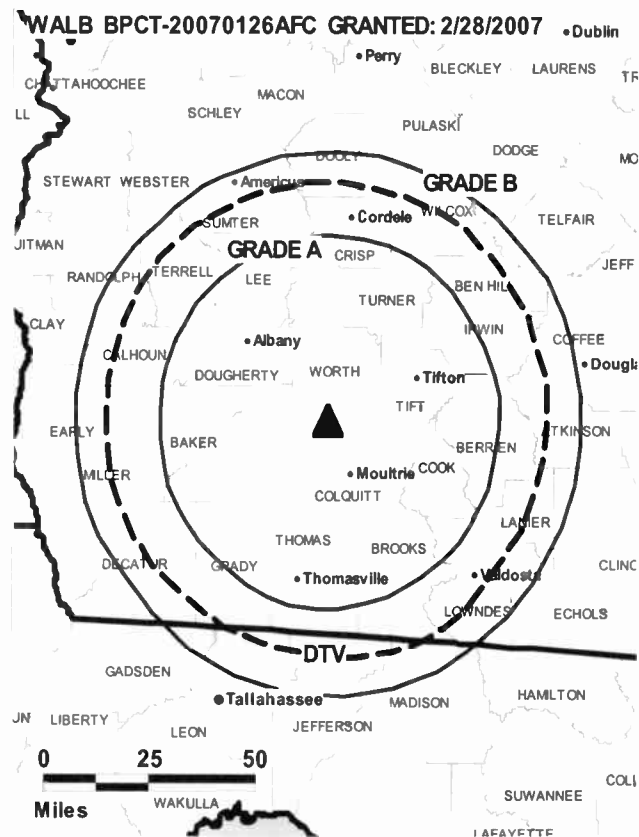
William N. Williams, Chief Engineer.

Debbie Summerlin, Business Manager.

Don Norman, Promotion Director.

William E. Gilbride, Production Director.

Linda Wells, Traffic Manager.



City of License: Albany. **Station DMA:** Albany, GA. **Rank:** 147.

Circulation © 2008 Nielsen. Coverage based on Nielsen study.

GrandTotal	Cable TV Households	Non-cable TV Households	Total TV Households
Estimated Station Totals *	158,910	84,570	243,480
Average Weekly Circulation (2008)	106,367	37,108	143,475
Average Daily Circulation (2008)			80,336
Station DMA Total	Cable TV Households	Non-cable TV Households	Total TV Households
Estimated Station Totals *	91,170	55,750	146,920
Average Weekly Circulation (2008)	74,130	32,354	106,484
Average Daily Circulation (2008)			66,453
Other DMA Total	Cable TV Households	Non-cable TV Households	Total TV Households
Estimated Station Totals *	67,740	28,820	96,560
Average Weekly Circulation (2008)	32,237	4,754	36,991
Average Daily Circulation (2008)			13,883

*Estimated station totals are sums of the Nielsen TV and Cable TV household estimates for each county in which the station registers viewing of more than 5% as per the Nielsen Survey Methods.

WALB-DT

Ch. 17

Network Service: NBC.

Licensee: WALB License Subsidiary LLC, 201 Monroe St, RSA Tower, 20th Fl, Montgomery, AL 36104.

Studio: 1709 Stuart Ave, Albany, GA 31707.

Mailing Address: PO Box 3130, Albany, GA 31706-3130.

Phone: 229-446-1010. **Fax:** 229-446-4000.

E-mail: jim.wilcox@walb.com

Web Site: http://www.walb.com

Technical Facilities: Channel No. 17 (488-494 MHz). Authorized power: 800-kw max. visual, aural. Antenna: 892-ft above av. terrain, 869-ft. above ground, 1231-ft. above sea level.

Latitude	31°	19'	52"
Longitude	83°	51'	43"

Holds CP for change to channel number 10, 2.75-kw visual, 974-ft above av. terrain, 951-ft. above ground, 1313-ft. above sea level; BPCDT-20080509AAP.

Note: Latitude and longitude coordinates shown are based on the North American Datum of 1927 (NAD 27) as currently required by the Mass Media Bureau of the FCC.

Ownership: Raycom Media Inc. (Group Owner).

Began Operation: Standard Definition. Station operating; no on-air date. Station plans to broadcast digitally on its analog channel allotment.

Represented (legal): Covington & Burling.

Represented (sales): Continental Television Sales.

Personnel:

James Wilcox, General Manager & Program Director.

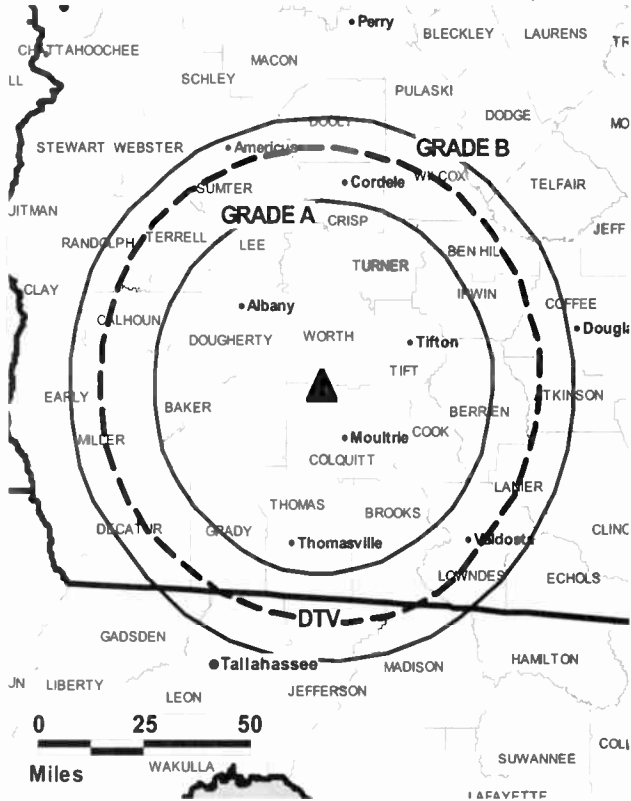
Bob Fay, General Sales Manager.

Bruce Austin, Local Sales Manager.

Rick Williams, News Director.

William N. Williams, Chief Engineer.

WALB-DT BPCDT-20080509AAP GRANTED: 5/12/2008



Debbie Summerlin, Business Manager.

Don Norman, Promotion Director.

William E. Gilbride, Production Director.

Linda Wells, Traffic Manager.

City of License: Albany. **Station DMA:** Albany, GA. **Rank:** 147.

Nielsen Data: Not available.

WFXL
Ch. 31

Network Service: FOX.

Licensee: Barrington Albany License LLC, 2500 W. Higgins Rd., Suite 880, Hoffman Estates, IL 60195.

Studio: 1201 Stuart Ave., Albany, GA 31707.

Mailing Address: PO Box 4050, Albany, GA 31706.

Phone: 229-435-3100. **Fax:** 229-903-8240.

E-mail: dowens@wfxl.com

Web Site: http://www.wfxl.com

Technical Facilities: Channel No. 31 (572-578 MHz). Authorized power: 1580-kw max. visual, aural. Antenna: 991-ft above av. terrain, 968-ft. above ground, 1330-ft. above sea level.

Latitude 31° 19' 52"
Longitude 83° 51' 43"

Transmitter: N of Rte. 270, 2.5-mi. E of Doerun.

Note: Latitude and longitude coordinates shown are based on the North American Datum of 1927 (NAD 27) as currently required by the Mass Media Bureau of the FCC.

Satellite Earth Stations: Transmitter RCA; Microdyne, 7-meter; Hercules, 4-meter C-band; Vertex, 4.5-meter; RCA, 4.5-meter Ku-band; Uniden, M/A-Corn receivers.

Ownership: Pilot Group LP (Group Owner).

Began Operation: February 14, 1982. Sale to Michael H. Male, et al., by Gordon Communications Co. approved by FCC October 7, 1987. Transfer of control to T. S. Brumlik approved by FCC June 20th, 1988. Transfer of control to James C. Orr, Trustee, from T. S. Brumlik approved by FCC 1992. Transfer of control to Manuel Cantu approved by FCC February 10, 1993, but not consummated. Assignment of license to Walter Kelley, Trustee, approved by FCC September 22, 1993. Sale to SGA Associates Inc. approved by FCC April 22, 1994. Sale to Clarion Broadcasting Corp. by SGA Associates Inc. approved by FCC February 9, 1996. Sale to Wicks Broadcast Group LP from Clarion Broadcasting Corp. approved by FCC June 11, 199E. Sale to Waitt Broadcasting Inc. by Wicks Broadcast Group LP approved by FCC March 15, 1999. Sale to Raycom Media Inc. by Waitt Broadcasting Inc. approved by FCC October 14, 2003. Sale to current owner by Raycom Media Inc. approved by FCC June 13, 2006.

Represented (sales): Katz Media Group.

Represented (legal): Paul Hastings.

Personnel:

Jenny Collins, General Manager.

Pat Coffman, Program Director & Operations Manager.

Teri Underwood, General Sales Manager.

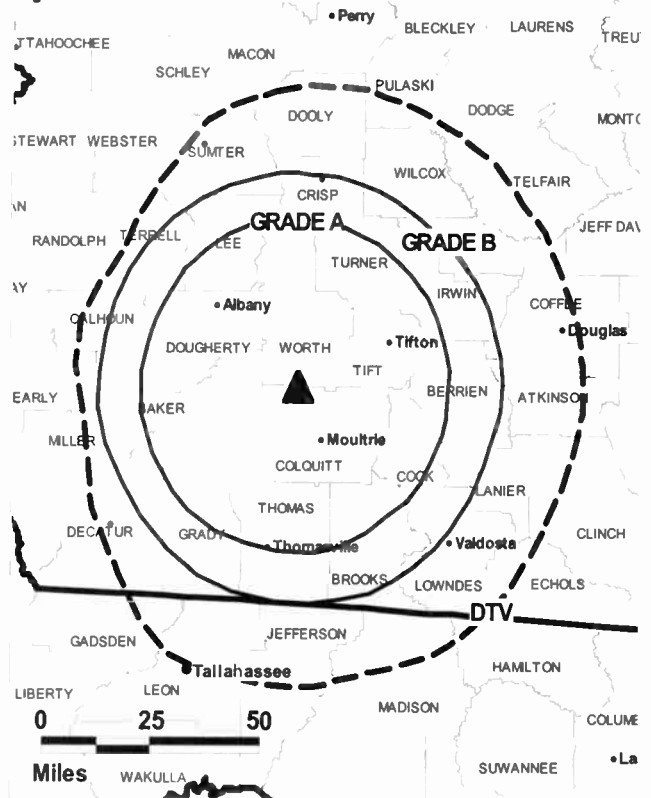
Ken Clubb, Chief Engineer.

Deborah Owens, Station Manager.

Josh Boutwell, Promotion Director.

Kevin McLeod, Production Manager.

WFXL BPCT-20061013ABT GRANTED: 2/28/2007.



© 2009 Warren Communications News

Sanette Schmidt, Traffic Manager.

City of License: Albany. **Station DMA:** Albany, GA. **Rank:** 147.

Circulation © 2008 Nielsen. Coverage based on Nielsen study.

GrandTotal	Cable TV Households	Non-cable TV Households	Total TV Households
Estimated Station Totals *	109,330	64,220	173,550
Average Weekly Circulation (2008)	50,722	20,782	71,504
Average Daily Circulation (2008)			25,437
Station DMA Total	Cable TV Households	Non-cable TV Households	Total TV Households
Estimated Station Totals *	91,170	55,750	146,920
Average Weekly Circulation (2008)	49,225	19,908	69,133
Average Daily Circulation (2008)			24,857
Other DMA Total	Cable TV Households	Non-cable TV Households	Total TV Households
Estimated Station Totals *	18,160	8,470	26,630
Average Weekly Circulation (2008)	1,497	874	2,371
Average Daily Circulation (2008)			580

*Estimated station totals are sums of the Nielsen TV and Cable TV household estimates for each county in which the station registers viewing of more than 5% as per the Nielsen Survey Methods.

WFXL-DT
Ch. 12

Network Service: FOX.

Licensee: Barrington Albany License LLC, 2500 W. Higgins Rd., Suite 880, Hoffman Estates, IL 60195.

Studio: 1201 Stuart Ave., Albany, GA 31707.

Mailing Address: PO Box 4050, Albany, GA 31706.

Phone: 229-435-3100. **Fax:** 229-903-8240.

E-mail: dowens@wfxl.com

Web Site: http://www.wfxl.com

Technical Facilities: Channel No. 12 (204-210 MHz). Authorized power: 60-kw visual, aural. Antenna: 830-ft above av. terrain, 805-ft. above ground, 1167-ft. above sea level.

Latitude	31°	19'	52"
Longitude	83°	51'	43"

Note: Latitude and longitude coordinates shown are based on the North American Datum of 1927 (NAD 27) as currently required by the Mass Media Bureau of the FCC.

Ownership: Pilot Group LP (Group Owner).

Began Operation: Station operating; no on-air date.

Represented (legal): Paul Hastings.

Represented (sales): MMT Sales Inc.

Personnel:

Jenny Collins, General Manager.

Pat Coffman, Program Director & Operations Manager.

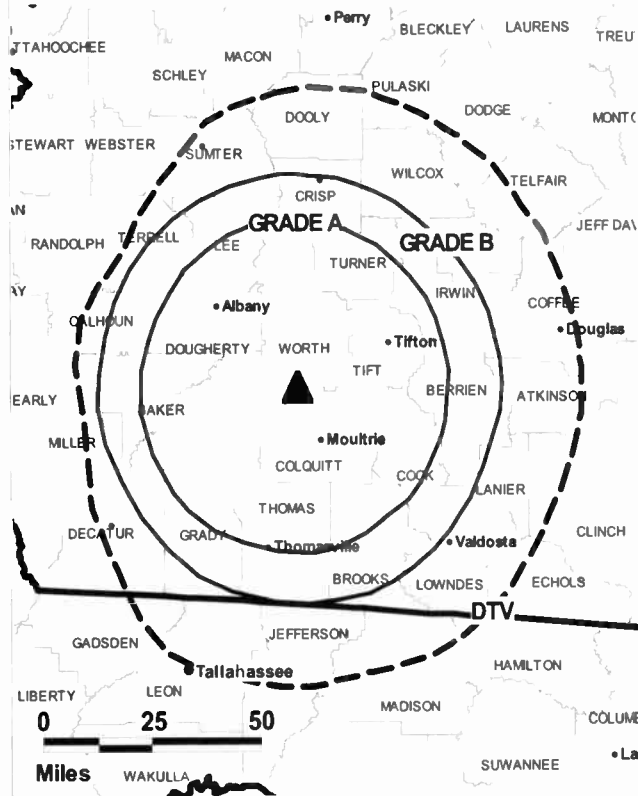
Teri Underwood, General Sales Manager.

Ken Clubb, Chief Engineer.

Deborah Owens, Station Manager.

Josh Boutwell, Promotion Director.

WFXL-DT BMPCDT-20061013ABX GRANTED: 1/25/2007



© 2009 Warren Communications News

Kevin McLeod, Production Manager.

Sanette Schmidt, Traffic Manager.

City of License: Albany. Station DMA: Albany, GA. Rank: 147.

Nielsen Data: Not available.

WUVG-DT
Ch. 48

Network Service: UNV.

Licensee: Univision Atlanta LLC, 1999 Avenue of the Stars, Suite 3050, Los Angeles, CA 90067.

Studio: 3350 Peachtree Rd. NW, Suite 1250, Atlanta, GA 30326.

Mailing Address: 3350 Peachtree Rd. NW, Suite 1250, Atlanta, GA 30326.

Phone: 404-926-2300. **Fax:** 404-926-2320.

E-mail: sklosik@univision.net

Web Site: <http://www.univision.net>

Technical Facilities: Channel No. 48 (674-680 MHz). Authorized power: 1000-kw max. visual, aural. Antenna: 1018-ft above av. terrain, 1090-ft. above ground, 1957-ft. above sea level.

Latitude	33°	48'	26"
Longitude	84°	20'	22"

Note: Latitude and longitude coordinates shown are based on the North American Datum of 1927 (NAD 27) as currently required by the Mass Media Bureau of the FCC.

Ownership: Univision Communications Inc. (Group Owner).

Began Operation: Station operating; no on-air date

Represented (legal): Covington & Burling.

Personnel:

Tammy Heinen, General Manager.

Josh Melnick, General Sales Manager.

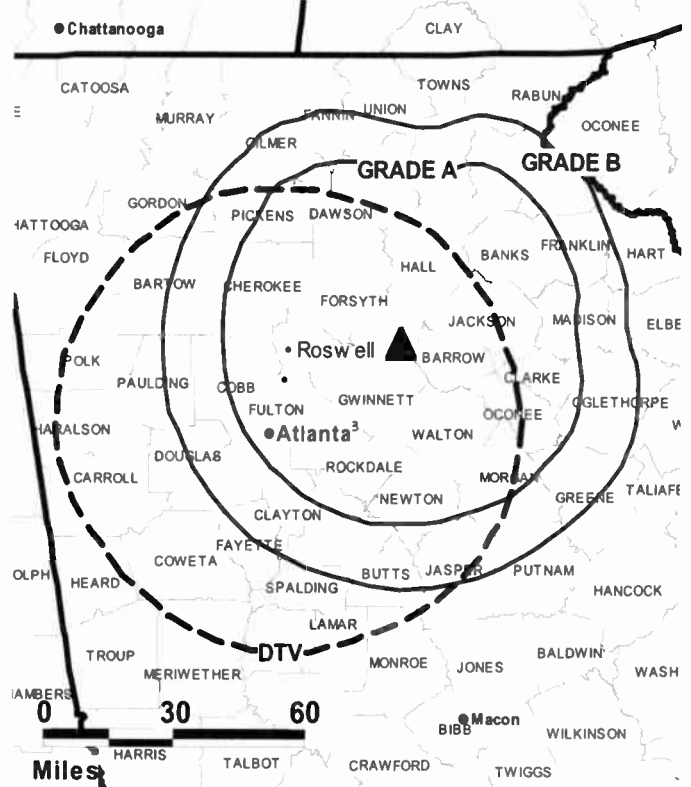
Marion Youngblood, National Sales Manager.

Gianncarlo Cifuentes, News Director.

Jeff Lamb, Chief Engineer.

Terry Cooper, Business Manager.

WUVG-DT BMPCDT-20020118AAD GRANTED: 4/12/2002



© 2009 Warren Communications News

Julio Ontiveros, Production Manager.

Dora Penn, Traffic Manager.

City of License: Athens. **Station DMA:** Atlanta, GA. **Rank:** 8.

Nielsen Data: Not available.

WUVG-TV
Ch. 34

Network Service: UNV.

Licensee: Univision Atlanta LLC, 1999 Avenue of the Stars, Suite 3050, Los Angeles, CA 90067.

Studio: 3350 Peachtree Rd. NW, Suite 1250, Atlanta, GA 30326.

Mailing Address: 3350 Peachtree Rd. NW, Suite 1250, Atlanta, GA 30326.

Phone: 404-926-2300. **Fax:** 404-926-2320.

E-mail: sklosik@univision.net

Web Site: http://www.univision.net

Technical Facilities: Channel No. 34 (590-596 MHz). Authorized power: 5000-kw max. visual, aural. Antenna: 1443-ft above av. terrain, 1617-ft. above ground, 2477-ft. above sea level.

Latitude 34° 07' 32"
Longitude 83° 51' 31"

Transmitter: WFOX(FM) tower, 3.5-mi. SSW of Chestnut Mountain.

Note: Latitude and longitude coordinates shown are based on the North American Datum of 1927 (NAD 27) as currently required by the Mass Media Bureau of the FCC.

Satellite Earth Stations: Transmitter Comark; Pinzone, 3-meter Ku-band; Pinzone, 5-meter C-band; Comtech receivers.

Ownership: Univision Communications Inc. (Group Owner).

Began Operation: April 18, 1989. Sale to Whitehead Media Inc. by NGM Television Partners Ltd. approved by FCC February 13, 1996. Sale to USA Broadcasting Inc. by Whitehead Media approved by FCC May 14, 1998. Transfer of control to present owner by USA Broadcasting Inc. approved by FCC May 21, 2001. Transfer of control to Broadcasting Media Partners Inc. approved by FCC March 27, 2007.

Represented (legal): Covington & Burling.

Personnel:

Tammy Heinen, General Manager.

Josh Melnick, General Sales Manager.

Marion Youngblood, National Sales Manager.

Gianncarlo Cifuentes, News Director.

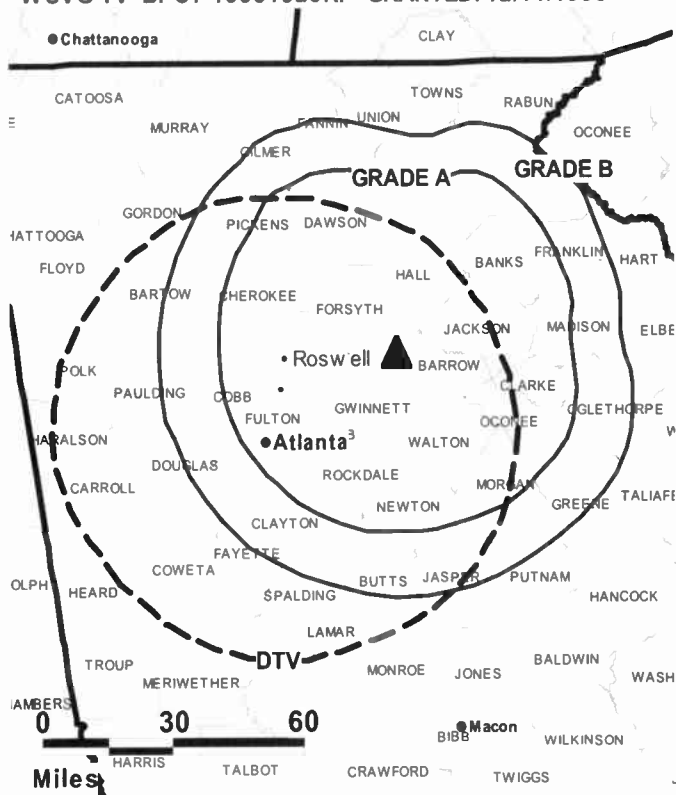
Jeff Lamb, Chief Engineer.

Terry Cooper, Business Manager.

Julio Dntiveros, Production Manager.

Dora Penn, Traffic Manager.

WUVG-TV BPCT-19951025KP GRANTED: 12/11/1995 TRANSY



© 2009 Warren Communications News

City of License: Athens. **Station DMA:** Atlanta, GA. **Rank:** 8.

Circulation © 2008 Nielsen. Coverage based on Nielsen study.

GrandTotal	Cable TV Households	Non-cable TV Households	Total TV Households
Estimated Station Totals *	239,540	376,260	615,800
Average Weekly Circulation (2008)	24,561	57,987	82,548
Average Daily Circulation (2008)			31,367
Station OMA Total	Cable TV Households	Non-cable TV Households	Total TV Households
Estimated Station Totals *	239,540	376,260	615,800
Average Weekly Circulation (2008)	24,561	57,987	82,548
Average Daily Circulation (2008)			31,367

*Estimated station totals are sums of the Nielsen TV and Cable TV household estimates for each county in which the station registers viewing of more than 5% as per the Nielsen Survey Methods.

WAGA
Ch. 5

Network Service: FOX.

Licensee: WAGA License Inc., 5151 Wisconsin Ave NW, c/o Molly Pauker, Washington, DC 20016.

Studio: 1551 Briarcliff Rd NE, Atlanta, GA 30306.

Mailing Address: 1551 Briarcliff Rd NE, Atlanta, GA 30306.

Phone: 404-875-5555. **Fax:** 404-898-0238.

E-mail: lisa.mitchell@foxtv.com

Web Site: http://www.myfoxtatanta.com

Technical Facilities: Channel No. 5 (76-82 MHz). Authorized power: 100-kw visual, 10-kw aural. Antenna: 1076-ft above av. terrain, 1099-ft. above ground, 2005-ft. above sea level.

Latitude	33°	47'	51"
Longitude	84°	20'	02"

Transmitter: 1551 Briarcliff Rd. NE.

Note: Latitude and longitude coordinates shown are based on the North American Datum of 1927 (NAD 27) as currently required by the Mass Media Bureau of the FCC.

Multichannel TV Sound: Stereo and separate audio program.

Satellite Earth Stations: Transmitter Larcan; Satcom Technologies, 7.5-meter C-band; Scientific-Atlanta, 5-meter C-band; Scientific-Atlanta, 5.5-meter Ku-band; Scientific-Atlanta receivers.

Ownership: Fox Television Holdings Inc. (Group Owner).

Began Operation: March 8, 1949. Sale to Gillett Communications by SCI Holdings Inc. approved by FCC August 20, 1987. Transfer to Trustee approved by FCC September 1, 1992. Transfer of control to New World Communications approved by FCC April 23, 1993. Transfer of control to present owner approved by FCC November 7, 1996.

Represented (legal): Skadden, Arps, Slate, Meagher & Flom LLP.

Represented (sales): Fox Television Stations Inc.

Personnel:

Gene McHugh, President & General Manager.

Neil Mazur, Vice President, Broadcast Engineering & Operations.

Kathy Soifer, Vice President, Programming & Promotions.

Michael Holmes, Vice President, Finance.

Budd McEntee, Vice President & News Director.

Santiago Perez, General Sales Manager.

Paul Antoci, Local Sales Manager.

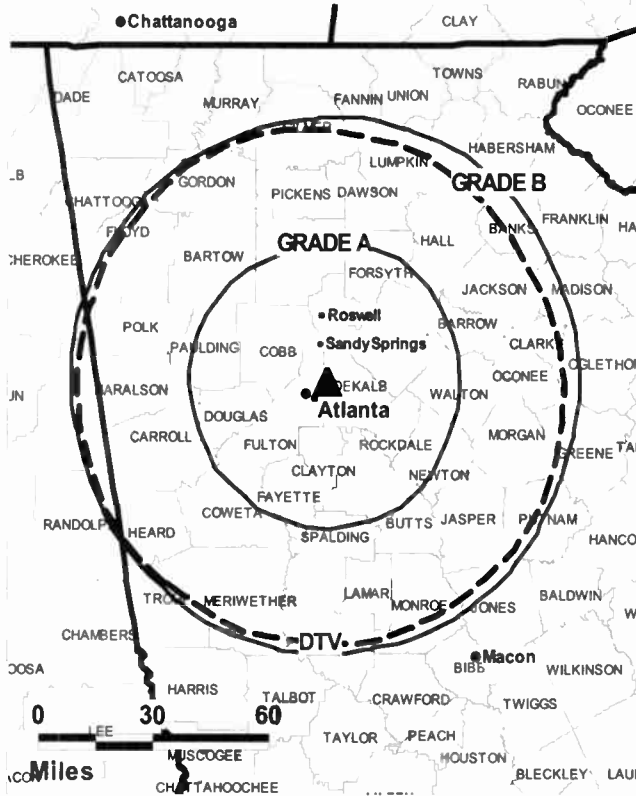
Eric Longley, National Sales Manager.

Lisa Lukas, Promotion Manager.

Dave Budwash, Chief Engineer.

Linda Torrence, Community Affairs Director.

WAGA BPCT-19991005ABB GRANTED: 1/23/2001



© 2009 Warren Communications News

City of License: Atlanta. **Station DMA:** Atlanta, GA. **Rank:** 8.

Circulation © 2008 Nielsen. Coverage based on Nielsen study.

GrandTotal	Cable TV Households	Non-cable TV Households	Total TV Households
Estimated Station Totals *	1,330,950	960,470	2,291,420
Average Weekly Circulation (2008)	912,384	526,055	1,438,439
Average Daily Circulation (2008)			671,808
Station DMA Total	Cable TV Households	Non-cable TV Households	Total TV Households
Estimated Station Totals *	1,244,470	726,800	1,971,270
Average Weekly Circulation (2008)	887,395	506,785	1,394,180
Average Daily Circulation (2008)			663,203
Other DMA Total	Cable TV Households	Non-cable TV Households	Total TV Households
Estimated Station Totals *	86,480	233,670	320,150
Average Weekly Circulation (2008)	24,989	19,270	44,259
Average Daily Circulation (2008)			8,605

*Estimated station totals are sums of the Nielsen TV and Cable TV household estimates for each county in which the station registers viewing of more than 5% as per the Nielsen Survey Methods.

WAGA-DT
Ch. 27

Network Service: FOX.

Licensee: WAGA License Inc., 5151 Wisconsin Ave NW, c/o Molly Pauker, Washington, DC 20016.

Studio: 1551 Briarcliff Rd NE, Atlanta, GA 30306.

Mailing Address: 1551 Briarcliff Rd NE, Atlanta, GA 30306.

Phone: 404-875-5555. **Fax:** 404-898-0238.

E-mail: lisa.mitchell@foxtv.com

Web Site: <http://www.myfoxtatlanta.com>

Technical Facilities: Channel No. 27 (548-554 MHz). Authorized power: 1000-kw max. visual, aural. Antenna: 1089-ft above av. terrain, 1122-ft. above ground, 2028-ft. above sea level.

Latitude	33°	47'	51"
Longitude	84°	20'	02"

Transmitter: 1551 Briarcliff Rd. NE.

Note: Latitude and longitude coordinates shown are based on the North American Datum of 1927 (NAD 27) as currently required by the Mass Media Bureau of the FCC.

Multichannel TV Sound: Stereo and separate audio program.

Ownership: Fox Television Holdings Inc. (Group Owner).

Began Operation: May 1, 2000. High Definition.

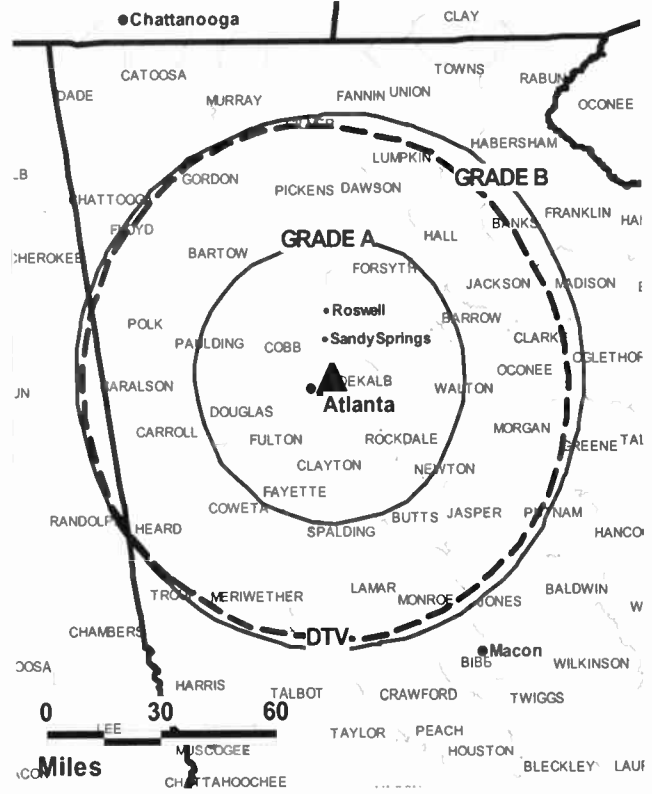
Represented (legal): Skadden, Arps, Slate, Meagher & Flom LLP.

Represented (sales): Fox Television Stations Inc.

Personnel:

- Gene McHugh, President & General Manager.
- Neil Mazur, Vice President, Broadcast Engineering & Operations.
- Budd McEntee, Vice President & News Director.
- Michael Holmes, Vice President, Finance.
- Kathy Soifer, Vice President, Programming & Promotions.
- Santiago Perez, General Sales Manager.

WAGA-DT BMPCDT-20050630AGJ GRANTED: 7/26/2005



© 2009 Warren Communications News

Paul Antoci, Local Sales Manager.

Eric Longley, National Sales Manager.

Lisa Lukas, Promotion Manager.

Dave Budwash, Chief Engineer.

Linda Torrence, Community Affairs Director.

City of License: Atlanta. **Station DMA:** Atlanta, GA. **Rank:** 8.

Nielsen Data: Not available.

WATL

Ch. 36

Network Service: MNT.

Licensee: Pacific and Southern Co. Inc., 7950 Jones Branch Dr, c/o Gannett Co., McLean, VA 22102.

Studio: 1601 W Peachtree St NE, Atlanta, GA 30309.

Mailing Address: 1601 W Peachtree St NE, Atlanta, GA 30309.

Phone: 404-892-1611. **Fax:** 404-881-3749.

E-mail: lhale@wxia.gannett.com

Web Site: http://www.myatltv.com

Technical Facilities: Channel No. 36 (602-608 MHz). Authorized power: 2690-kw max. visual, aural. Antenna: 1027-ft above av. terrain, 1090-ft. above ground, 1957-ft. above sea level.

Latitude	33°	48'	26"
Longitude	84°	20'	22"

Note: Latitude and longitude coordinates shown are based on the North American Datum of 1927 (NAD 27) as currently required by the Mass Media Bureau of the FCC.

Satellite Earth Stations: Transmitter RCA; Satcom Technologies, 7-meter C-band; Satcom Technologies, 5.5-meter Ku-band.

Ownership: Gannett Co. Inc. (Group Owner).

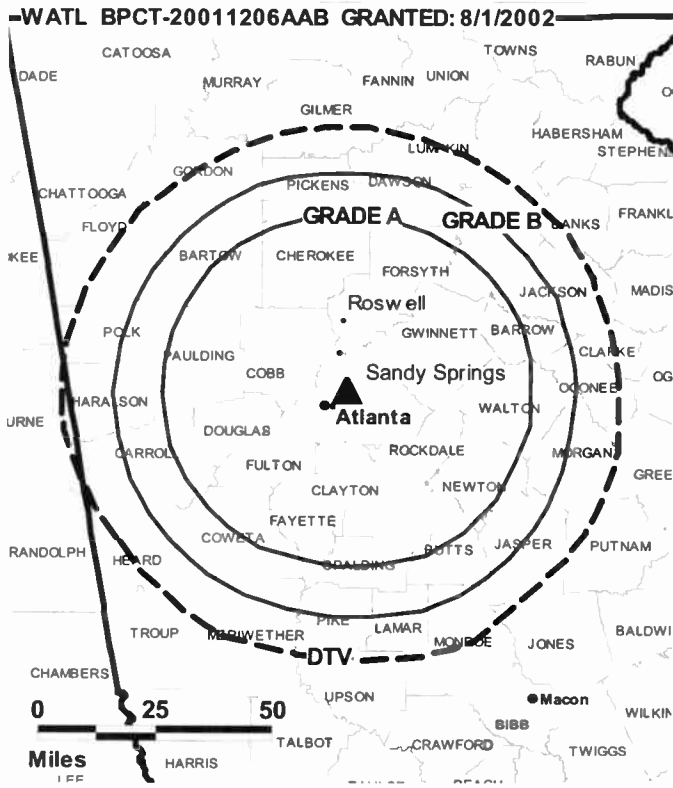
Began Operation: October 13, 1954. Left air May 31, 1955. Resumed operation under ownership of U.S. Communications August 16, 1969; left air March 30, 1971. Sale to D. R. Jones, et al., approved by FCC July 14, 1974. Resumed operation July 5, 1976. Sale to Outlet Co. approved by FCC October 13, 1982. Sale to Rockefeller Group approved by FCC September 6, 1984. Sale to Outlet Communications by Rockefeller Group approved by FCC April 29, 1986. Sale to Chase Communications Inc. by Outlet Communications approved by FCC January 30, 1990. Sale to Renaissance Communications by Chase Communications approved by FCC January 11, 1993. Sale to Fox Television Stations by Renaissance Communications approved by FCC April 21, 1993. Sale to Qwest Broadcasting by Fox Television Stations approved by FCC December 13, 1995. Sale to Tribune Broadcasting Co. by Qwest Broadcasting approved by FCC January 12, 2000. Sale to present owner by Tribune Broadcasting Co. approved by FCC July 26, 2006.

Represented (legal): Wiley Rein LLP.

Represented (sales): TeleRep Inc.

Personnel:

- Robert Walker**, President & General Manager.
- Laura Hale**, Vice President, Marketing, Promotions & Programming.
- Sandy Butler**, Vice President, Human Resources.
- Sheryl Gripper**, Vice President, Community Affairs.
- Jack Walsh**, General Sales Manager.
- Julie Short**, Local Sales Manager.
- Mark Miller**, Local Sales Manager.
- Cal Callaway**, News Director.
- Cliff Calkins**, Chief Engineer.
- Robin Steed**, Development Director.



© 2009 Warren Communications News

Sally Siegler, Business Manager.

Mercedes Creager, Traffic Director.

City of License: Atlanta. **Station DMA:** Atlanta, GA. **Rank:** 8.

Circulation © 2008 Nielsen. Coverage based on Nielsen study.

GrandTotal	Cable TV Households	Non-cable TV Households	Total TV Households
Estimated Station Totals *	1,256,380	726,800	1,983,180
Average Weekly Circulation (2008)	590,133	323,199	913,332
Average Daily Circulation (2008)			314,766
Station DMA Total	Cable TV Households	Non-cable TV Households	Total TV Households
Estimated Station Totals *	1,244,470	726,800	1,971,270
Average Weekly Circulation (2008)	588,721	323,199	911,920
Average Daily Circulation (2008)			314,516
Other DMA Total	Cable TV Households	Non-cable TV Households	Total TV Households
Estimated Station Totals *	11,910	0	11,910
Average Weekly Circulation (2008)	1,412	0	1,412
Average Daily Circulation (2008)			250

*Estimated station totals are sums of the Nielsen TV and Cable TV household estimates for each county in which the station registers viewing of more than 5% as per the Nielsen Survey Methods.

WATL-DT
Ch. 25

Network Service: MNT.

Licensee: Pacific and Southern Co. Inc., 7950 Jones Branch Dr, c/o Gannett Co., McLean, VA 22102.

Studio: 1601 W Peachtree St NE, Atlanta, GA 30309.

Mailing Address: 1601 W Peachtree St NE, Atlanta, GA 30309.

Phone: 404-892-1611. **Fax:** 404-881-3749.

E-mail: lhale@wxia.gannett.com

Web Site: http://www.myatltv.com

Technical Facilities: Channel No. 25 (536-542 MHz). Authorized power: 500-kw max. visual, aural. Antenna: 1089-ft above av. terrain, 1151-ft. above ground, 2018-ft. above sea level.

Latitude	33°	48'	26"
Longitude	84°	20'	22"

Transmitter: 1800 Briarcliff Rd. NE.

Note: Latitude and longitude coordinates shown are based on the North American Datum of 1927 (NAD 27) as currently required by the Mass Media Bureau of the FCC.

Ownership: Gannett Co. Inc. (Group Owner).

Began Operation: July 8, 2002. High Definition.

Represented (sales): TeleRep Inc.

Represented (legal): Wiley Rein LLP.

Represented (engineering): du Treil, Lundin & Rackley Inc.

Personnel:

Robert Walker, President & General Manager.

Laura Hale, Vice President, Marketing, Promotions & Programming.

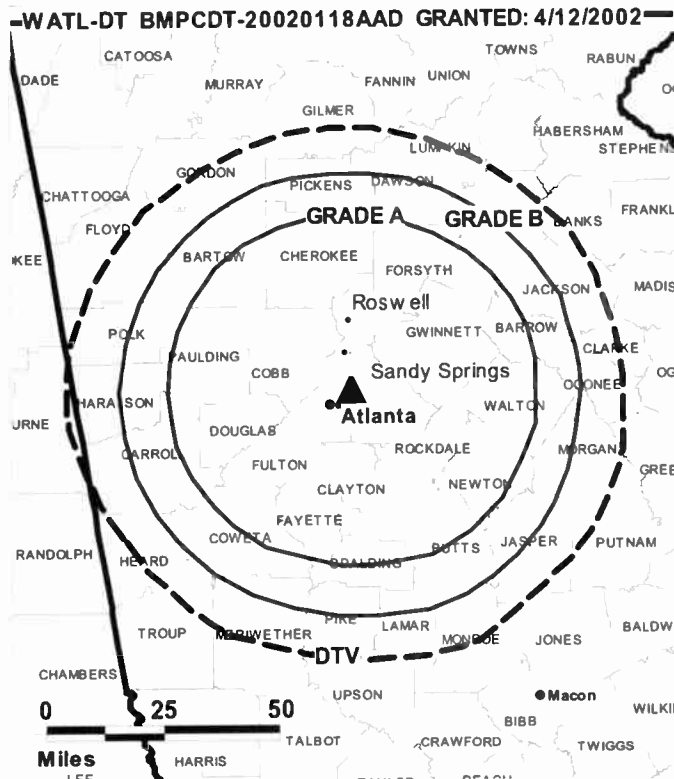
Sandy Butler, Vice President, Human Resources.

Sheryl Gripper, Vice President, Community Affairs.

Jack Walsh, General Sales Manager.

Julie Short, Local Sales Manager.

Mark Miller, Local Sales Manager.



© 2009 Warren Communications News

Sally Siegler, Business Manager.

Cliff Calkins, Chief Engineer.

Cal Callaway, News Director.

Robin Steed, Development Director.

Mercedes Creager, Traffic Manager.

City of License: Atlanta. **Station OMA:** Atlanta, GA. **Rank:** 8.

Nielsen Oata: Not available.

WGCL-DT
Ch. 19

Network Service: CBS.

Licensee: Meredith Corp., 1716 Locust St., Des Moines, IA 50309.

Studio: 425 14th St. NW, Atlanta, GA 30318.

Mailing Address: PO Box 93524, Atlanta, GA 30377.

Phone: 404-325-4646. **Fax:** 404-327-3003.

E-mail: cary.bond@cbs46.com

Web Site: <http://www.cbs46.com>

Technical Facilities: Channel No. 19 (500-506 MHz). Authorized power: 49-kw max. visual, aural. Antenna: 1079-ft above av. terrain, 1142-ft. above ground, 2018-ft. above sea level.

Latitude	33°	48'	27"
Longitude	84°	20'	26"

Holds CP for change to 1000-kw max. visual, 1079-ft above av. terrain, 1152-ft. above ground, 2019-ft. above sea level; lat. 33° 48' 26", long. 84° 20' 22", BPCDT-20040220ACX.

Transmitter: 1800 Briarcliff Rd. NE.

Note: Latitude and longitude coordinates shown are based on the North American Datum of 1927 (NAD 27) as currently required by the Mass Media Bureau of the FCC.

Ownership: Meredith Corp. (Group Owner).

Began Operation: November 18, 1998. High Definition.

Represented (engineering): du Treil, Lundin & Rackley Inc.

Personnel:

Andy Alford, Vice President & General Manager.

Dave Duncan, Sales Director.

Greta Richards, Local Sales Manager.

Jeffrey Ulrich, Local Sales Manager.

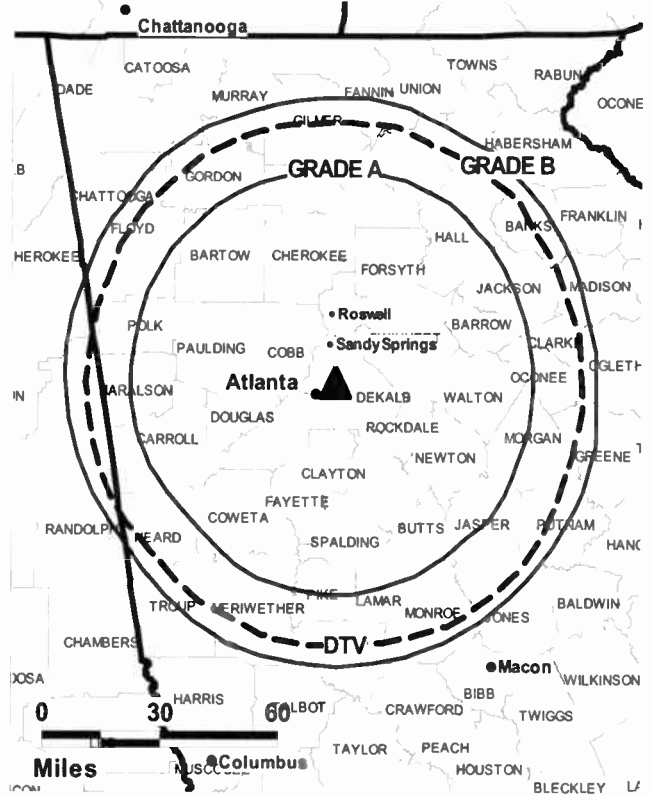
Kathy Commella, Local Sales Manager.

Rick Erbach, News Director.

Anne Huff, Marketing Manager.

Steve Flanagan, Engineering Director.

WGCL-DT BPCDT-20040220ACX GRANTED: 10/20/2004



© 2009 Warren Communications News

Lillian Ryan, Business Manager.

Beverly Pigg, Programming & Community Relations Manager.

Joanna Hemleb, New Business Manager.

Jason Brown, Research Director.

Ken Bauer, Creative Services Director.

Christine Geiger, Traffic Manager.

City of License: Atlanta. **Station DMA:** Atlanta, GA. **Rank:** 8.

Nielsen Data: Not available.

WGCL-TV
Ch. 46

Network Service: CBS.

Licensee: Meredith Corp., 1716 Locust St., Des Moines, IA 50309.

Studio: 425 14th St. NW, Atlanta, GA 30318.

Mailing Address: PO Box 93524, Atlanta, GA 30377.

Phone: 404-325-4646. **Fax:** 404-327-3003.

E-mail: cary.bond@cbs46.com

Web Site: http://www.cbs46.com

Technical Facilities: Channel No. 46 (662-668 MHz). Authorized power: 2333-kw max. & 1762-kw horizontal visual, 233-kw & 176-kw horizontal aural. Antenna: 1088-ft above av. terrain, 1174-ft. above ground, 2049-ft. above sea level.

Latitude 33° 48' 27"
Longitude 84° 20' 26"

Transmitter: Briarcliff Rd. & Shepherd Lane.

Note: Latitude and longitude coordinates shown are based on the North American Datum of 1927 (NAD 27) as currently required by the Mass Media Bureau of the FCC.

Multichannel TV Sound: Stereo only.

Satellite Earth Stations: Transmitter Harris; Scientific-Atlanta, 10-meter C-band; Comtech, 3.8-meter Ku-band; Comtech, 5-meter C-band; Standard Communications receivers.

Ownership: Meredith Corp. (Group Owner).

Began Operation: June 6, 1971. Sale to Tribune Broadcasting Co. by CBN Continental Broadcasting/Network Inc. approved by FCC December 1, 1983 (Television Digest, Vol. 23:31). Tribune swapped station for KCPQ(TV) Tacoma-Seattle, after Meredith Broadcasting acquired it from Kelly Broadcasting (Vol. 38:25). FCC approved deal February 22, 1999.

Represented (legal): Dow Lohnes PLLC.

Personnel:

Andy Alford, Vice President & General Manager.

Dave Duncan, Sales Director.

Kathy Commella, Local Sales Manager.

Greta Richards, Local Sales Manager.

Jeffrey Ulrich, Local Sales Manager.

Rick Erbach, News Director.

Anne Huff, Marketing Manager.

Steve Flanagan, Engineering Director.

Lillian Ryan, Business Manager.

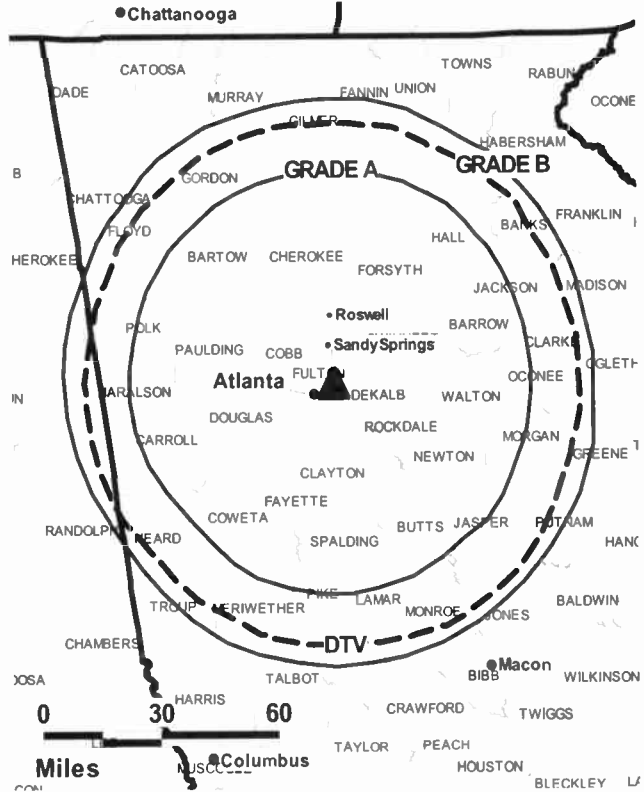
Beverly Pigg, Programming & Community Relations Manager.

Joanna Hemleb, New Business Manager.

Jason Brown, Research Director.

Ken Bauer, Creative Services Director.

WGCL-TV BLCT-2619 GRANTED: 3/28/1986



Christine Geiger, Traffic Manager.

City of License: Atlanta. **Station DMA:** Atlanta, GA. **Rank:** 8.

Circulation © 2008 Nielsen. Coverage based on Nielsen study.

GrandTotal	Cable TV Households	Non-cable TV Households	Total TV Households
Estimated Station Totals *	1,257,660	907,720	2,165,380
Average Weekly Circulation (2008)	770,873	423,603	1,194,476
Average Daily Circulation (2008)			468,341
Station DMA Total	Cable TV Households	Non-cable TV Households	Total TV Households
Estimated Station Totals *	1,244,470	726,800	1,971,270
Average Weekly Circulation (2008)	767,376	409,491	1,176,867
Average Daily Circulation (2008)			465,024
Other DMA Total	Cable TV Households	Non-cable TV Households	Total TV Households
Estimated Station Totals *	13,190	180,920	194,110
Average Weekly Circulation (2008)	3,497	14,112	17,609
Average Daily Circulation (2008)			3,317

*Estimated station totals are sums of the Nielsen TV and Cable TV household estimates for each county in which the station registers viewing of more than 5% as per the Nielsen Survey Methods.

WPCH-DT
 (formerly WTBS-DT)
Ch. 20

Network Service: IND.

Grantee: SuperStation Inc., PO Box 105366, One CNN Center, Atlanta, GA 30348.

Studio: 1050 Techwood Dr. NW, Atlanta, GA 30318.

Mailing Address: 1050 Techwood Dr. NW, Atlanta, GA 30318.

Phone: 404-827-1700. **Fax:** 404-575-9720.

E-mail: information@peachtretelevision.com

Web Site: http://www.peachtretelevision.com

Technical Facilities: Channel No. 20 (506-512 MHz). Authorized power: 1000-kw max. visual, aural. Antenna: 1018-ft above av. terrain, 1090-ft. above ground, 1957-ft. above sea level.

Latitude	33°	48'	26"
Longitude	84°	20'	22"

Note: Latitude and longitude coordinates shown are based on the North American Datum of 1927 (NAD 27) as currently required by the Mass Media Bureau of the FCC.

Ownership: Time Warner Inc. (Group Owner).

Began Operation: June 24, 2002. Standard Definition.

Personnel:

Jonathan Katz, Senior Vice President & General Manager.

Tom Stevens, Senior Vice President & Sales Director.

Terri Tingle, Senior Vice President, Standards & Practices.

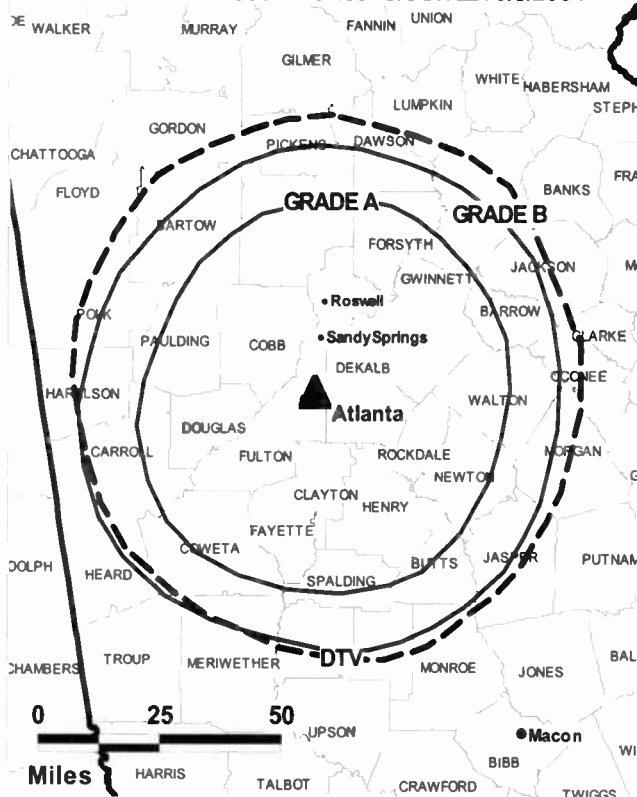
Nancy Lucas, Senior Vice President, Research.

Walter Naar, Executive Director, Programming & Operations.

Gina McKenzie, Public Relations Director.

Tracey Underwood, Marketing Director.

WPCH-DT BPCDT-20031210ACJ GRANTED: 3/5/2004



© 2009 Warren Communications News

John DeMarco, Vice President, Engineering.

Jeff Johnson, Public Affairs Director.

City of License: Atlanta. **Station DMA:** Atlanta, GA. **Rank:** 8.

Nielsen Data: Not available.

WPCH-TV
Ch. 17

Network Service: IND.

Licensee: SuperStation Inc., PO Box 105366, One CNN Center, Atlanta, GA 30348.

Studio: 1050 Techwood Dr. NW, Atlanta, GA 30318.

Mailing Address: 1050 Techwood Dr. NW, Atlanta, GA 30318.

Phone: 404-827-1700. **Fax:** 404-575-9720.

E-mail: information@peachtreev.com

Web Site: http://www.peachtreev.com

Technical Facilities: Channel No. 17 (488-494 MHz). Authorized power: 2240-kw max. & 1510-kw horizontal visual, 224-kw & 151-kw horizontal aural. Antenna: 1093-ft above av. terrain, 1042-ft. above ground, 2042-ft. above sea level.

Latitude 33° 46' 57"
Longitude 84° 23' 20"

Transmitter: 1018 W. Peachtree St. NW.

Note: Latitude and longitude coordinates shown are based on the North American Datum of 1927 (NAD 27) as currently required by the Mass Media Bureau of the FCC.

Multichannel TV Sound: Stereo only.

Satellite Earth Stations: Scientific-Atlanta, 7-meter C-band; Scientific-Atlanta, 11-meter C-band; Scientific-Atlanta, 10-meter C-band; Scientific-Atlanta receivers.

Ownership: Time Warner Inc. (Group Owner).

Began Operation: September 1, 1967. Transfer of control from Jack M. Rice, et al., to R. E. Turner approved by FCC December 10, 1969. Transfer to Time Warner approved October 9, 1996. Transfer to present owner (formerly AOL Time Warner Inc.) approved by FCC January 11, 2001.

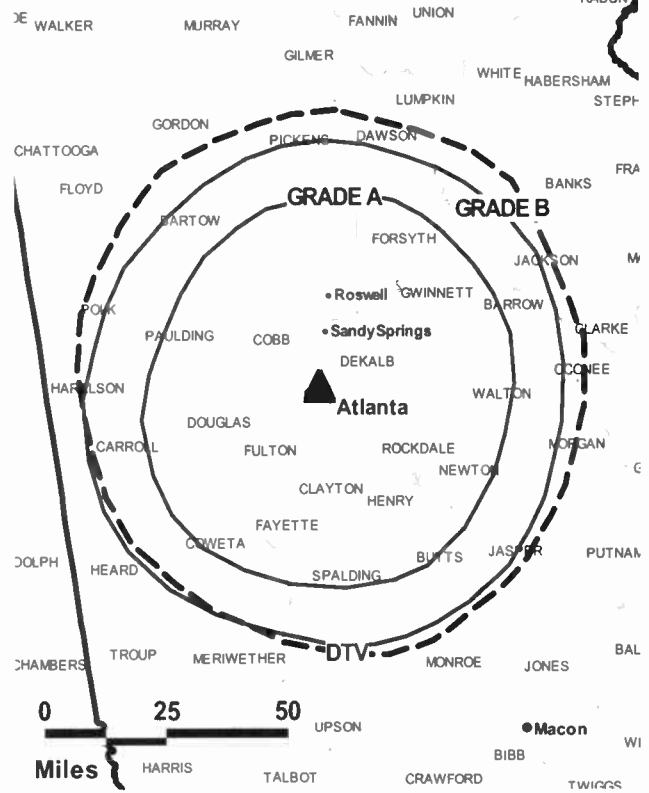
Represented (sales): Turner Broadcasting Sales Inc.

Personnel:

- Jonathan Katz, Senior Vice President & General Manager.
- Tom Stevens, Senior Vice President & Sales Director.
- Terri Tingle, Senior Vice President, Standards & Practices.
- Nancy Lucas, Senior Vice President, Research.
- Walter Naar, Executive Director, Programming & Operations.
- Gina McKenzie, Public Relations Director.
- Tracey Underwood, Marketing Director.
- John DeMarco, Vice President, Engineering.
- Jeff Johnson, Public Affairs Director.

City of License: Atlanta. **Station DMA:** Atlanta, GA. **Rank:** 8.

WPCH-TV BMPCT-7539 GRANTED: 7/31/1974



Circulation © 2008 Nielsen. Coverage based on Nielsen study.

GrandTotal	Cable TV Households	Non-cable TV Households	Total TV Households
Estimated Station Totals *	1,251,430	726,800	1,978,230
Average Weekly Circulation (2008)	641,409	312,107	953,516
Average Daily Circulation (2008)			312,204
Station DMA Total	Cable TV Households	Non-cable TV Households	Total TV Households
Estimated Station Totals *	1,244,470	726,800	1,971,270
Average Weekly Circulation (2008)	640,475	312,107	952,582
Average Daily Circulation (2008)			312,122
Other DMA Total	Cable TV Households	Non-cable TV Households	Total TV Households
Estimated Station Totals *	6,960	0	6,960
Average Weekly Circulation (2008)	934	0	934
Average Daily Circulation (2008)			82

*Estimated station totals are sums of the Nielsen TV and Cable TV household estimates for each county in which the station registers viewing of more than 5% as per the Nielsen Survey Methods.

WSB-DT
Ch. 39

Network Service: ABC.

Licensee: Georgia Television Co., 6205 Peachtree Dunwoody Rd., Atlanta, GA 30328.

Studio: 1601 W. Peachtree St. NE, Atlanta, GA 30309-2663.

Mailing Address: 1601 W. Peachtree St. NE, Atlanta, GA 30309-2663.

Phone: 404-897-7000. **Fax:** 404-897-7370.

E-mail: talk2us@wsbtv.com

Web Site: <http://www.wsbtv.com>

Technical Facilities: Channel No. 39 (320-626 MHz). Authorized power: 1000-kw max. visual, aural. Antenna: 988-ft above av. terrain, 940-ft. above ground, 1913-ft. above sea level.

Latitude	33°	45'	51"
Longitude	84°	21'	42"

Requests CP for change to 1037-ft above av. terrain, 1020-ft. above ground, 1995-ft. above sea level; BPCDT-20080619ACR.

Note: Latitude and longitude coordinates shown are based on the North American Datum of 1927 (NAD 27) as currently required by the Mass Media Bureau of the FCC.

Ownership: Cox Enterprises Inc. (Group Owner).

Began Operation: November 1, 1999. Standard Definition.

Represented (sales): TeleRep Inc.

Represented (legal): Dow Lohnes PLLC.

Personnel:

Bill Hoffman, General Manager.

Oavid M. Lamothe, Broadcast Operations Director.

Deborah Denechaud, Sales Manager.

Craig Campise, Local Sales Manager.

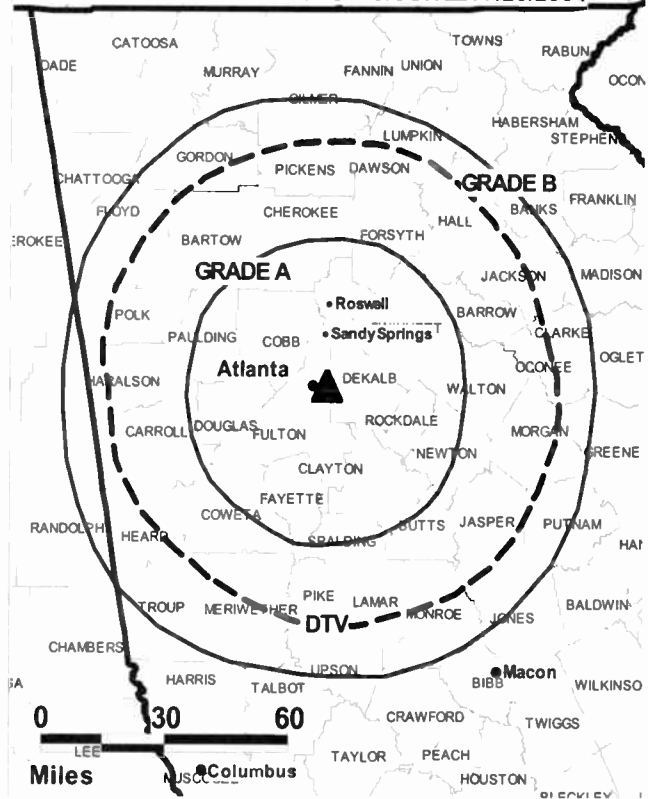
Michele Pertoe, National Sales Director, East.

John Friedmann, National Sales Director, West.

Marian Pittman, News Director.

Gary Alexander, Chief Engineer.

WSB-DT BPCDT-20040305ACY GRANTED: 7/20/2004



© 2009 Warren Communications News

Marshall Norwood, Controller.

Art Roger, Program Director.

Eric Bruce, Research & Marketing Director.

Steve Riley, Creative Services Director.

Debbie Bassett, Traffic Manager.

City of License: Atlanta. **Station DMA:** Atlanta, GA. **Rank:** 8.

Nielsen Data: Not available.

WSB-TV
Ch. 2

Network Service: ABC.

Licensee: Georgia Television Co., 6205 Peachtree Dunwoody Rd., Atlanta, GA 30328.

Studio: 1601 W. Peachtree St. NE, Atlanta, GA 30309-2663.

Mailing Address: 1601 W. Peachtree St. NE, Atlanta, GA 30309-2663.

Phone: 404-897-7000. **Fax:** 404-897-7370.

E-mail: talk2us@wsbtv.com

Web Site: http://www.wsbtv.com

Technical Facilities: Channel No. 2 (54-60 MHz). Authorized power: 100-kw visual, 20-kw aural. Antenna: 1037-ft above av. terrain, 1076-ft. above ground, 2049-ft. above sea level.

Latitude 33° 45' 51"
Longitude 84° 21' 42"

Transmitter: 766 Willoughby Way NE.

Note: Latitude and longitude coordinates shown are based on the North American Datum of 1927 (NAD 27) as currently required by the Mass Media Bureau of the FCC.

Satellite Earth Stations: Transmitter Harris; Scientific-Atlanta, 7-meter C-band; Andrew, 7-meter C-band; Scientific-Atlanta, 10-meter C-band; Andrew, 4-meter Ku-band; SatCom, 5.5-meter Ku-band; Omni receivers.

Ownership: Cox Enterprises Inc. (Group Owner).

Began Operation: September 29, 1948.

Represented (sales): TeleRep Inc.

Represented (legal): Dow Lohnes PLLC.

Personnel:

Bill Hoffman, General Manager.

David M. Lamothe, Broadcast Operations Director.

Deborah Denechaud, Sales Director.

Craig Campise, Local Sales Manager.

Michele Perloe, National Sales Manager, East.

John Friedmann, National Sales Manager, West.

Marian Pittman, News Director.

Gary Alexander, Chief Engineer.

Marshall Norwood, Controller.

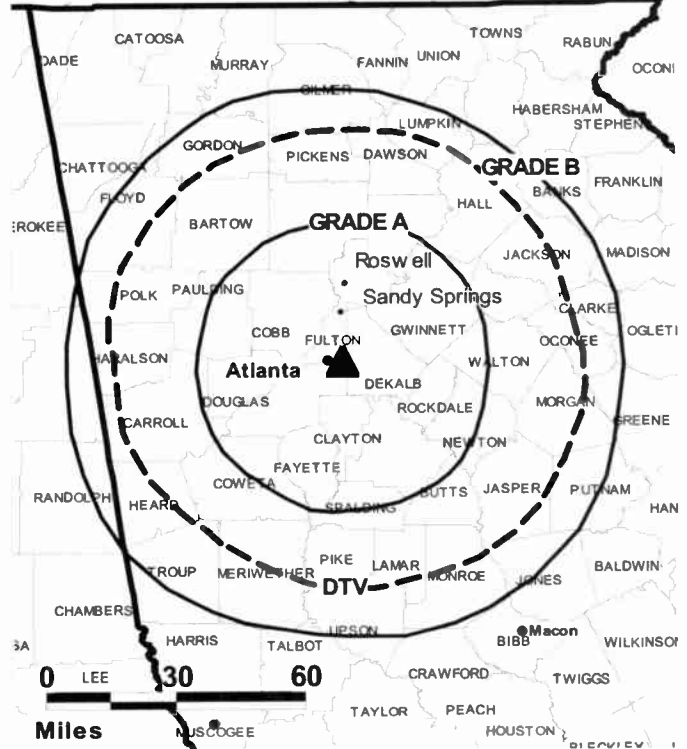
Art Roger, Program Director.

Eric Bruce, Research & Marketing Director.

Steve Riley, Creative Services Director.

Debbie Bassett, Traffic Manager.

WSB-TV BPCT-2303 GRANTED: 5/6/1957



© 2009 Warren Communications News

City of License: Atlanta. **Station DMA:** Atlanta, GA. **Rank:** 8.

Circulation © 2008 Nielsen. Coverage based on Nielsen study.

GrandTotal	Cable TV Households	Non-cable TV Households	Total TV Households
Estimated Station Totals *	1,570,850	1,001,300	2,572,150
Average Weekly Circulation (2008)	992,199	544,483	1,536,682
Average Daily Circulation (2008)			798,424
Station DMA Total	Cable TV Households	Non-cable TV Households	Total TV Households
Estimated Station Totals *	1,244,470	726,800	1,971,270
Average Weekly Circulation (2008)	922,619	522,032	1,444,651
Average Daily Circulation (2008)			774,472
Other DMA Total	Cable TV Households	Non-cable TV Households	Total TV Households
Estimated Station Totals *	326,380	274,500	600,880
Average Weekly Circulation (2008)	69,580	22,451	92,031
Average Daily Circulation (2008)			23,952

*Estimated station totals are sums of the Nielsen TV and Cable TV household estimates for each county in which the station registers viewing of more than 5% as per the Nielsen Survey Methods.

WUPA
Ch. 69

Network Service: CW.

Licensee: Atlanta Television Station WUPA Inc., 2000 K St. NW, Suite 725, Washington, DC 20006.

Studio: 2700 Northeast Expwy, Bldg A, Atlanta, GA 30345.

Mailing Address: 2700 Northeast Expwy, Bldg A, Atlanta, GA 30345.

Phone: 404-325-6929. **Fax:** 404-728-4624.

E-mail: sdsconfig@upnatlantia.com

Web Site: http://cwatlantatv.com/

Technical Facilities: Channel No. 69 (800-806 MHz). Authorized power: 5010-kw visual, aural. Antenna: 1104-ft above av. terrain, 1056-ft. above ground, 2025-ft. above sea level.

Latitude 33° 44' 40.5"
Longitude 84° 21' 36"

Note: Latitude and longitude coordinates shown are based on the North American Datum of 1927 (NAD 27) as currently required by the Mass Media Bureau of the FCC.

Multichannel TV Sound: Stereo only.

Ownership: CBS Corp. (Group Owner).

Began Operation: August 22, 1981. Sale to Silver King Broadcasting approved by FCC May 10, 1989 (Television Digest, Vol. 29:11) but not consummated. Sale to Viacom approved by FCC August 24, 1995 (Vol. 34:39, 47; 35:20).

Represented (sales): MMT Sales Inc.

Personnel:

Tom Canedo, Vice President, General Manager & General Sales Manager.

Jody Davis, Local Sales Manager.

John Pedevilla, Local Sales Manager.

Brian Watson, National Sales Manager.

Dana Beifus, Chief Engineer.

John Bryner, Business Manager.

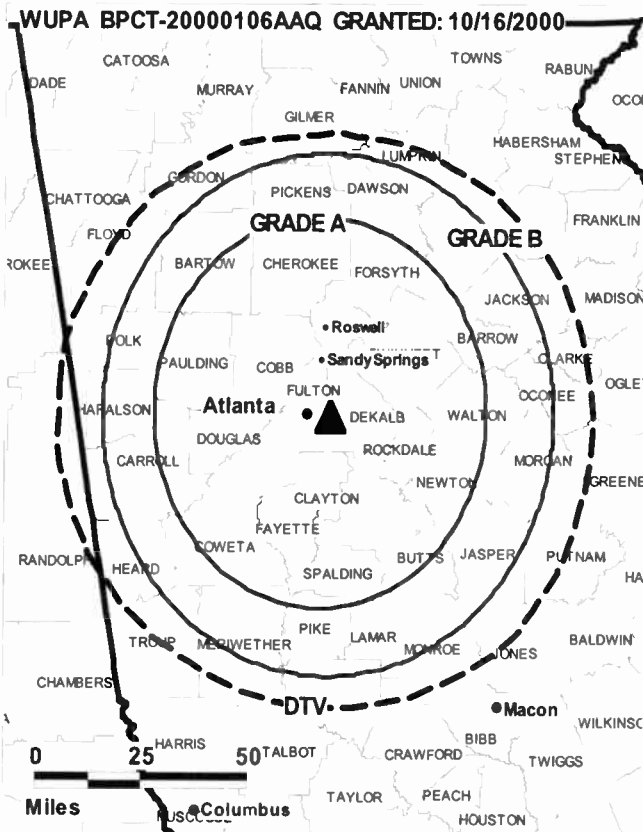
David Colin, Program Director.

David Cruickshanks, Marketing Director.

Jennifer Rossi, Research Director.

Miriam Sacco, Traffic Manager.

City of License: Atlanta. **Station DMA:** Atlanta, GA. **Rank:** 8.



© 2009 Warren Communications News

Circulation © 2008 Nielsen. Coverage based on Nielsen study.

GrandTotal	Cable TV Households	Non-cable TV Households	Total TV Households
Estimated Station Totals *	1,266,110	727,510	1,993,620
Average Weekly Circulation (2008)	494,469	265,204	759,673
Average Daily Circulation (2008)			239,495
Station DMA Total	Cable TV Households	Non-cable TV Households	Total TV Households
Estimated Station Totals *	1,244,470	718,660	1,963,130
Average Weekly Circulation (2008)	493,322	264,744	758,066
Average Daily Circulation (2008)			239,266
Other DMA Total	Cable TV Households	Non-cable TV Households	Total TV Households
Estimated Station Totals *	21,640	8,850	30,490
Average Weekly Circulation (2008)	1,147	460	1,607
Average Daily Circulation (2008)			229

*Estimated station totals are sums of the Nielsen TV and Cable TV household estimates for each county in which the station registers viewing of more than 5% as per the Nielsen Survey Methods.

WUPA-DT
Ch. 43

Network Service: CW.

Licensee: Atlanta Television Station WUPA Inc., 2000 K St. NW, Suite 725, Washington, DC 20006.

Studio: 2700 Northeast Expwy, Bldg A, Atlanta, GA 30345.

Mailing Address: 2700 Northeast Expwy, Bldg A, Atlanta, GA 30345.

Phone: 404-325-6929. **Fax:** 404-728-4624.

E-mail: sdscott@upnatlanta.com

Web Site: http://cwatlantatv.com/

Technical Facilities: Channel No. 43 (644-650 MHz). Authorized power: 1000-kw max. visual, aural. Antenna: 1099-ft above av. terrain, 1050-ft. above ground, 2019-ft. above sea level.

Latitude	33°	44'	40"
Longitude	84°	21'	36"

Note: Latitude and longitude coordinates shown are based on the North American Datum of 1927 (NAD 27) as currently required by the Mass Media Bureau of the FCC.

Ownership: CBS Corp. (Group Owner).

Began Operation: June 1, 2002. Standard Definition.

Represented (sales): Katz Media Group.

Personnel:

Tom Canedo, Vice President, General Manager & General Sales Manager.

Jody Davis, Local Sales Manager.

John Pedevilla, Local Sales Manager.

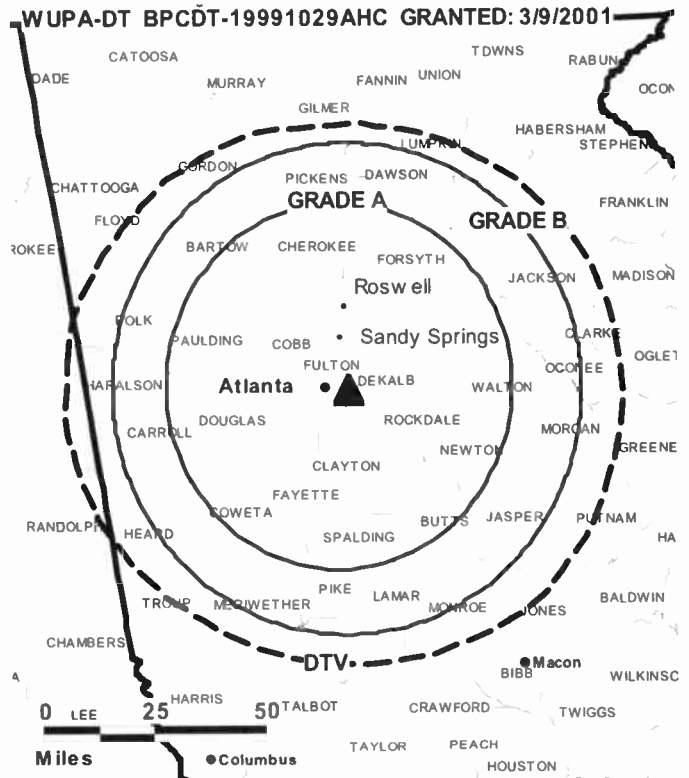
Brian Watson, National Sales Manager.

Dana Beifus, Chief Engineer.

John Bryner, Business Manager.

David Colin, Program Director.

WUPA-DT BPCDT-19991029AHC GRANTED: 3/9/2001



© 2009 Warren Communications News

David Cruickshanks, Marketing Director.

Jennifer Rossi, Research Director.

Miriam Sacco, Traffic Manager.

City of License: Atlanta. Station DMA: Atlanta, GA. Rank: 8.

Nielsen Data: Not available.

WXIA-DT
Ch. 10

Network Service: NBC.

Licensee: Pacific and Southern Co. Inc., 7950 Jones Branch Dr, c/o Gannett Co., McLean, VA 22102.

Studio: 1611 W Peachtree St NE, Atlanta, GA 30309.

Mailing Address: 1611 W Peachtree St NE, Atlanta, GA 30309.

Phone: 404-892-1611. **Fax:** 404-892-0182.

E-mail: lhale@wxia.gannett.com

Web Site: http://www.11alive.com

Technical Facilities: Channel No. 10 (192-198 MHz). Authorized power: 80-kw visual, aural. Antenna: 994-ft above av. terrain, 945-ft. above ground, 1952-ft. above sea level.

Latitude	33°	45'	24"
Longitude	84°	19'	55"

Transmitter: 110 Arizona Ave.

Note: Latitude and longitude coordinates shown are based on the North American Datum of 1927 (NAD 27) as currently required by the Mass Media Bureau of the FCC.

Ownership: Gannett Co. Inc. (Group Owner).

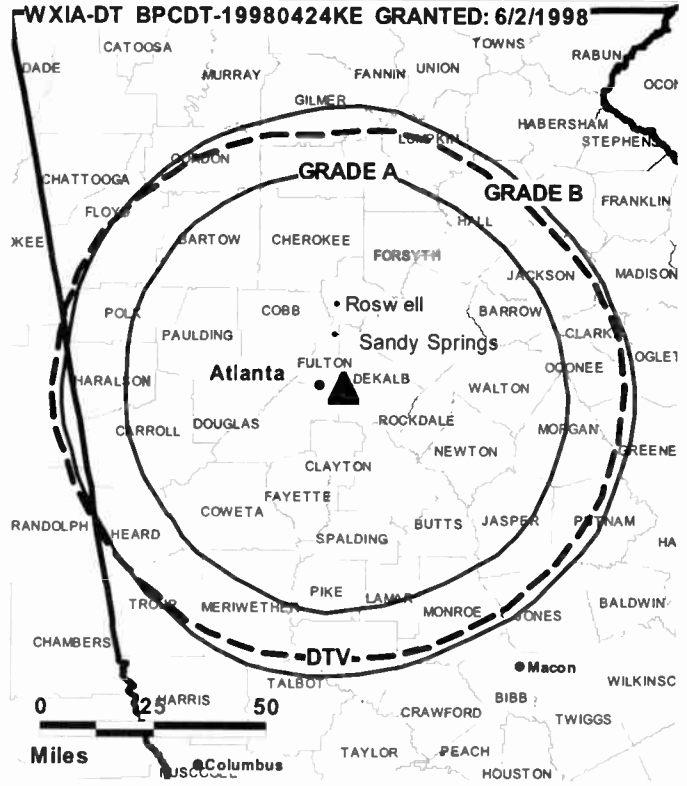
Began Operation: September 1, 1998. Standard and High Definition.

Represented (sales): Blair Television.

Represented (legal): Wiley Rein LLP.

Personnel:

- Robert Walker, President & General Manager.
- Laura Hale, Vice President, Marketing, Promotions & Programming.
- Sandy Butler, Vice President, Human Resources.
- Sheryl Gripper, Vice President, Community Affairs.
- Mark Miller, Local Sales Manager.
- Tim Hagar, General Sales Manager.
- Damon Boyett, National Sales Manager.
- Julie Short, Web Sales.



© 2009 Warren Communications News

Cal Callaway, News Director.

Cliff Calkins, Chief Engineer.

Robin Steed, Development Director.

Sally Siegler, Business Manager.

Mercedes Creager, Traffic Manager.

City of License: Atlanta. **Station DMA:** Atlanta, GA. **Rank:** 8.

Nielsen Data: Not available.

WXIA-TV
Ch. 11

Network Service: NBC.

Licensee: Pacific and Southern Co. Inc., 7950 Jones Branch Dr, c/o Gannett Co., McLean, VA 22102.

Studio: 1611 W Peachtree St NE, Atlanta, GA 30309.

Mailing Address: 1611 W Peachtree St NE, Atlanta, GA 30309.

Phone: 404-892-1611. **Fax:** 404-892-0182.

E-mail: lhale@wxia.gannett.com

Web Site: http://www.11alive.com

Technical Facilities: Channel No. 11 (198-204 MHz). Authorized power: 316-kw visual, 31.6-kw aural. Antenna: 1048-ft above av. terrain, 1040-ft. above ground, 2049-ft. above sea level.

Latitude 33° 45' 23.7"
Longitude 84° 19' 54.7"

Transmitter: 110 Arizona Ave. NE.

Note: Latitude and longitude coordinates shown are based on the North American Datum of 1927 (NAD 27) as currently required by the Mass Media Bureau of the FCC.

Multichannel TV Sound: Stereo only.

Satellite Earth Stations: Satcom Technologies, 7.5-meter Ku-band; Harris, 8-meter Ku-band; Harris, 2.4-meter Ku-band; Harris, 3-meter Ku & C-band; Satcom Technologies, 5.5-meter Ku-band; Standard Communications, Harris receivers.

Ownership: Gannett Co. Inc. (Group Owner).

Began Operation: September 30, 1951. Originally broadcast as WLTV. Merger of Combined Communications with Gannett approved by FCC June 7, 1979. Merger of Pacific & Southern Broadcasting with Combined Communications approved January 9, 1974. Merger of Jupiter Broadcasting with Pacific & Southern Broadcasting Co. Inc. approved by FCC November 15, 1967. Sale to WIBC Inc. by Crosley Broadcasting approved by FCC September 25, 1962. Crosley acquired station from Broadcasting Inc. in January 1953.

Represented (sales): Blair Television.

Represented (legal): Wiley Rein LLP.

Personnel:

Robert Walker, President & General Manager.

Laura Hale, Vice President, Marketing, Promotions & Programming.

Sandy Butler, Vice President, Human Resources.

Sheryl Gripper, Vice President, Community Affairs.

Mark Miller, Local Sales Manager.

Tim Hagar, General Sales Manager.

Damon Boyett, National Sales Manager.

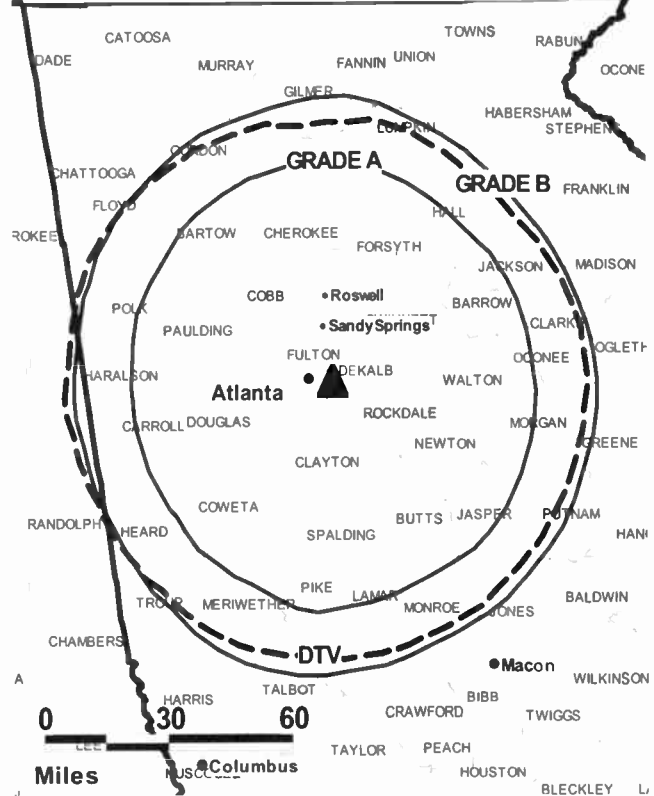
Julie Short, Web Sales.

Cal Callaway, News Director.

Cliff Calkins, Chief Engineer.

Robin Steed, Development Director.

WXIA-TV BMLCT-19960208KF GRANTED: 3/24/1998



© 2009 Warren Communications News

Sally Siegler, Business Manager.

Mercedes Creager, Traffic Manager.

City of License: Atlanta. **Station DMA:** Atlanta, GA. **Rank:** 8.

Circulation © 2008 Nielsen. Coverage based on Nielsen study.

GrandTotal	Cable TV Households	Non-cable TV Households	Total TV Households
Estimated Station Totals *	1,314,410	860,790	2,175,200
Average Weekly Circulation (2008)	831,648	483,297	1,314,945
Average Daily Circulation (2008)			598,044
Station DMA Total	Cable TV Households	Non-cable TV Households	Total TV Households
Estimated Station Totals *	1,244,470	726,800	1,971,270
Average Weekly Circulation (2008)	817,728	471,731	1,289,459
Average Daily Circulation (2008)			592,753
Other DMA Total	Cable TV Households	Non-cable TV Households	Total TV Households
Estimated Station Totals *	69,940	133,990	203,930
Average Weekly Circulation (2008)	13,920	11,566	25,486
Average Daily Circulation (2008)			5,291

*Estimated station totals are sums of the Nielsen TV and Cable TV household estimates for each county in which the station registers viewing of more than 5% as per the Nielsen Survey Methods.

WAGT
Ch. 26

Network Service: NBC.

Licensee: WAGT Television Inc., 905 Broad St, Augusta, GA 30901.

Studio: 905 Broad St, Augusta, GA 30901.

Mailing Address: 905 Broad St, Augusta, GA 30901.

Phone: 706-826-0026; 706-826-0001 (news). **Fax:** 706-724-4028.

E-mail: eeverest@nbcaugusta.com

Web Site: http://www.nbcaugusta.com

Technical Facilities: Channel No. 26 (542-548 MHz). Authorized power: 1700-kw max. & 933-kw horizontal visual, 170-kw & 93.3-kw horizontal aural. Antenna: 1614-ft above av. terrain, 1560-ft. above ground, 1907-ft. above sea level.

Latitude 33° 25' 15"
Longitude 81° 50' 19"

Transmitter: E Side of Pine Log Rd., 0.4-mi. N of Rte. 278.

Note: Latitude and longitude coordinates shown are based on the North American Datum of 1927 (NAD 27) as currently required by the Mass Media Bureau of the FCC.

Multichannel TV Sound: Stereo only.

Satellite Earth Stations: Transmitter Harris, Harris; Harris, 8-meter Ku-band; RCA, 3-meter Ku-band; Harris, 3-meter C-band; Harris, 3.5-meter Ku-band.

SNG Mobile Dish: Marconi, 1.5-meter .

Ownership: Schurz Communications Inc. (Group Owner).

Began Operation: December 24, 1968. Left air November 1970. Resumed operation January 14, 1974. Sale to present owner by J. Thomas Jones & Francis Hanks Robertson approved by FCC May 14, 1980.

Represented (sales): Harrington Righter & Parsons Inc. (HRP).

Represented (legal): Wilmer Cutler Pickering Hale & Dorr LLP.

Represented (engineering): John F. X. Browne & Associates PC.

Personnel:

Marilyn Brock, Interim General Manager & Business Manager.

Dewayne Jones, General Sales Manager.

Scott Brady, News Director.

Dave DeFrehn, Chief Engineer.

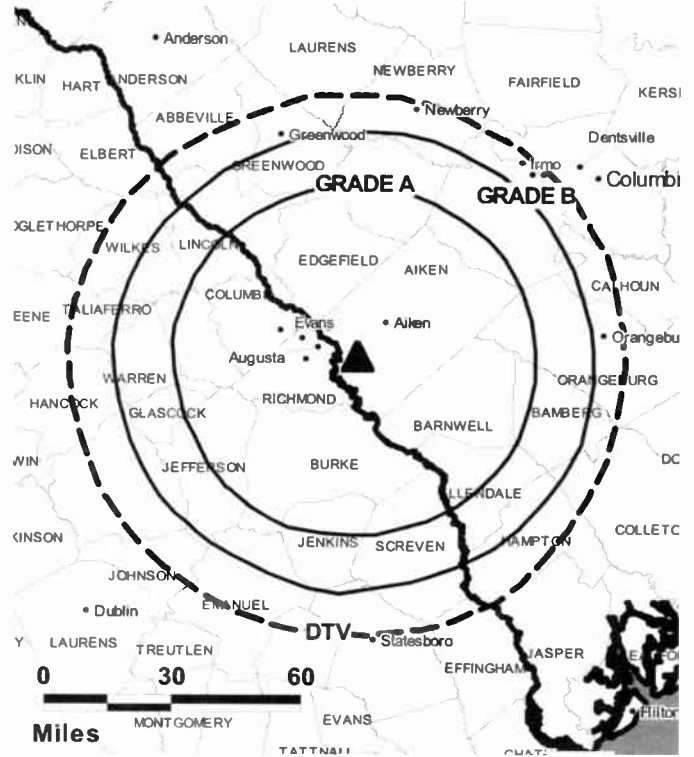
Ed Everest, Promotions & Program Director.

Bob Doyle, Production Manager.

Connie Cain, Traffic Manager.

City of License: Augusta. **Station DMA:** Augusta, GA. **Rank:** 115.

WAGT BPCT-19800929KN GRANTED: 1/21/1981



© 2009 Warren Communications News

Circulation © 2008 Nielsen. Coverage based on Nielsen study.

GrandTotal	Cable TV Households	Non-cable TV Households	Total TV Households
Estimated Station Totals *	158,250	92,680	250,930
Average Weekly Circulation (2008)	84,847	44,315	129,162
Average Daily Circulation (2008)			56,194

Station DMA Total	Cable TV Households	Non-cable TV Households	Total TV Households
Estimated Station Totals *	154,220	84,470	238,690
Average Weekly Circulation (2008)	84,316	43,350	127,666
Average Daily Circulation (2008)			55,685

Other DMA Total	Cable TV Households	Non-cable TV Households	Total TV Households
Estimated Station Totals *	4,030	8,210	12,240
Average Weekly Circulation (2008)	531	965	1,496
Average Daily Circulation (2008)			509

*Estimated station totals are sums of the Nielsen TV and Cable TV household estimates for each county in which the station registers viewing of more than 5% as per the Nielsen Survey Methods.

WAGT-DT
Ch. 30

Network Service: CW, NBC.

Licensee: WAGT Television Inc., 905 Broad St, Augusta, GA 30901.

Studio: 905 Broad St, Augusta, GA 30901.

Mailing Address: 905 Broad St, Augusta, GA 30901.

Phone: 706-826-0026; 706-826-0001 (news). **Fax:** 706-724-7491.

E-mail: eeverest@nbcaugusta.com

Web Site: <http://www.nbcaugusta.com>

Technical Facilities: Channel No. 30 (566-572 MHz). Authorized power: 200-kw max. visual, aural. Antenna: 1592-ft above av. terrain, 1512-ft. above ground, 1860-ft. above sea level.

Latitude	33°	25'	16"
Longitude	81°	50'	19"

Note: Latitude and longitude coordinates shown are based on the North American Datum of 1927 (NAD 27) as currently required by the Mass Media Bureau of the FCC.

Ownership: Schurz Communications Inc. (Group Owner).

Began Operation: June 1, 2003. High Definition.

Represented (legal): Wilmer Cutler Pickering Hale & Dorr LLP.

Represented (engineering): John F. X. Browne & Associates PC.

Represented (sales): Harrington Righter & Parsons Inc. (HRP).

Personnel:

Marilyn Brock, Interim General Manager & Business Manager.

Dewayne Jones, General Sales Manager.

Scott Brady, News Director.

Ed Everest, Promotions & Program Director.

Dave DeFrehn, Chief Engineer.

WAGT-DT BMPCDT-20010307AAW GRANTED: 6/14/2002



Bob Doyle, Production Manager.

Connie Cain, Traffic Manager.

City of License: Augusta. **Station DMA:** Augusta, GA. **Rank:** 115.

Nielsen Data: Not available.

WFXG
Ch. 54

Network Service: FOX.

Licensee: Southeastern Media Holdings Inc., 3500 Colonnade Pkwy., Ste 600, Birmingham, AL 35243.

Studio: 3933 Washington Rd., Augusta, GA 30907.

Mailing Address: PO Box 204540, Augusta, GA 30917.

Phone: 706-650-5400. **Fax:** 706-650-8411.

E-mail: alexh@wfxg.com

Web Site: http://www.wfxg.com

Technical Facilities: Channel No. 54 (710-716 MHz). Authorized power: 2491-kw max. visual, aural. Antenna: 1263-ft above av. terrain, 1125-ft. above ground, 1526-ft. above sea level.

Latitude 33° 25' 00"
Longitude 81° 50' 06"

Transmitter: 0.44-mi. NE of Hwy. 278 and Pine Log Rd. intersection, Aiken County.

Note: Latitude and longitude coordinates shown are based on the North American Datum of 1927 (NAD 27) as currently required by the Mass Media Bureau of the FCC.

Multichannel TV Sound: Stereo only.

Ownership: Community Newspaper Holdings Inc. (Group Owner).

Began Operation: May 23, 1991. Sale to Augusta Television LLC (Gary Kneller & Bruce Lumpkin), approved by FCC November 21, 1996 but never consummated. Sale to Retlaw Enterprises Inc. by Augusta Family Broadcasting Inc. (John D. Pezold) approved by FCC January 23, 1998. Sale to Fisher Broadcasting Inc. by Retlaw Enterprises Inc. approved by FCC April 16, 1999 (Television Digest, Vol. 38:47). Sale to present owner by Fisher Broadcasting Inc. approved by FCC October 3, 2003.

Represented (sales): Katz Media Group.

Represented (legal): Fletcher, Heald & Hildreth PLC.

Personnel:

Barry Barth, General Manager.

Paul Brewer, General & Local Sales Manager.

Alex Hexham, Chief Engineer.

Brenda Tayler, Business Manager.

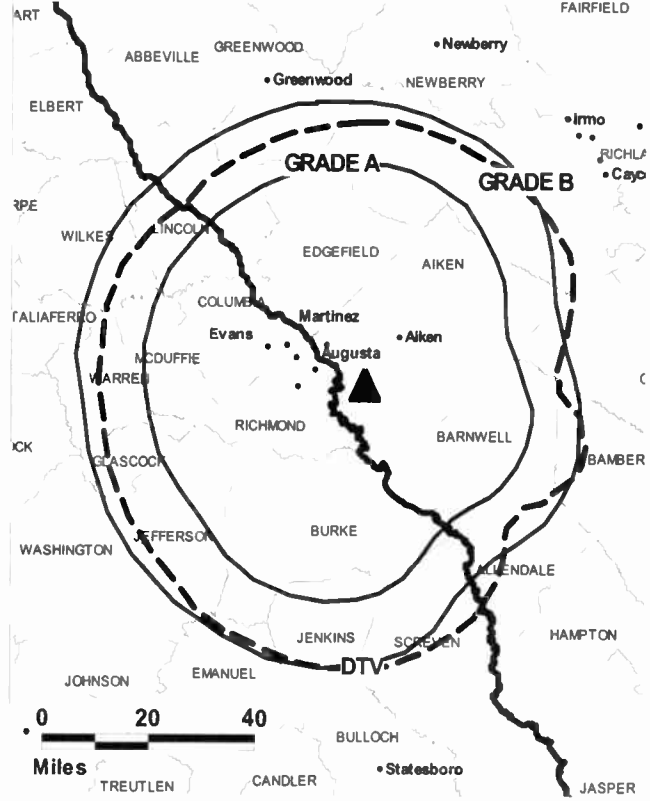
Becky Maddox, Programming & Promotion Director.

Glenn Tomlinson, Promotion & Public Service Director.

Tracy Chitwood, Traffic Manager.

City of License: Augusta. **Station DMA:** Augusta, GA. **Rank:** 115.

WFXG BMPCT-19900924KF GRANTED: 1/23/1991



© 2009 Warren Communications News

Circulation © 2008 Nielsen. Coverage based on Nielsen study.

GrandTotal	Cable TV Households	Non-cable TV Households	Total TV Households
Estimated Station Totals *	155,430	92,680	248,110
Average Weekly Circulation (2008)	84,334	43,430	127,764
Average Daily Circulation (2008)			46,740
Station DMA Total	Cable TV Households	Non-cable TV Households	Total TV Households
Estimated Station Totals *	154,220	84,470	238,690
Average Weekly Circulation (2008)	84,195	41,868	126,063
Average Daily Circulation (2008)			46,134
Other DMA Total	Cable TV Households	Non-cable TV Households	Total TV Households
Estimated Station Totals *	1,210	8,210	9,420
Average Weekly Circulation (2008)	139	1,562	1,701
Average Daily Circulation (2008)			606

*Estimated station totals are sums of the Nielsen TV and Cable TV household estimates for each county in which the station registers viewing of more than 5% as per the Nielsen Survey Methods.

WFXG-DT
Ch. 51

Network Service: FOX.

Grantee: Southeastern Media Holdings Inc., 3500 Colonnade Pkwy., Ste 600, Birmingham, AL 35243.

Studio: 3933 Washington Rd., Augusta, GA 30907.

Mailing Address: PO Box 204540, Augusta, GA 30917.

Phone: 706-650-5400. **Fax:** 706-650-8411.

E-mail: alexh@wfxg.com

Web Site: <http://www.wfxg.com>

Technical Facilities: Channel No. 51 (692-698 MHz). Authorized power: 37-kw max. visual, aural. Antenna: 1191-ft above av. terrain, 1060-ft. above ground, 1460-ft. above sea level.

Latitude	33°	25'	00"
Longitude	81°	50'	06"

Note: Latitude and longitude coordinates shown are based on the North American Datum of 1927 (NAD 27) as currently required by the Mass Media Bureau of the FCC.

Ownership: Community Newspaper Holdings Inc. (Group Owner).

Began Operation: April 1, 2002. Standard Definition. Station operating under Special Temporary Authority at 15.6-kw max. visual.

Represented (legal): Fletcher, Heald & Hildreth PLC.

Represented (sales): Katz Media Group.

Personnel:

Barry Barth, General Manager.

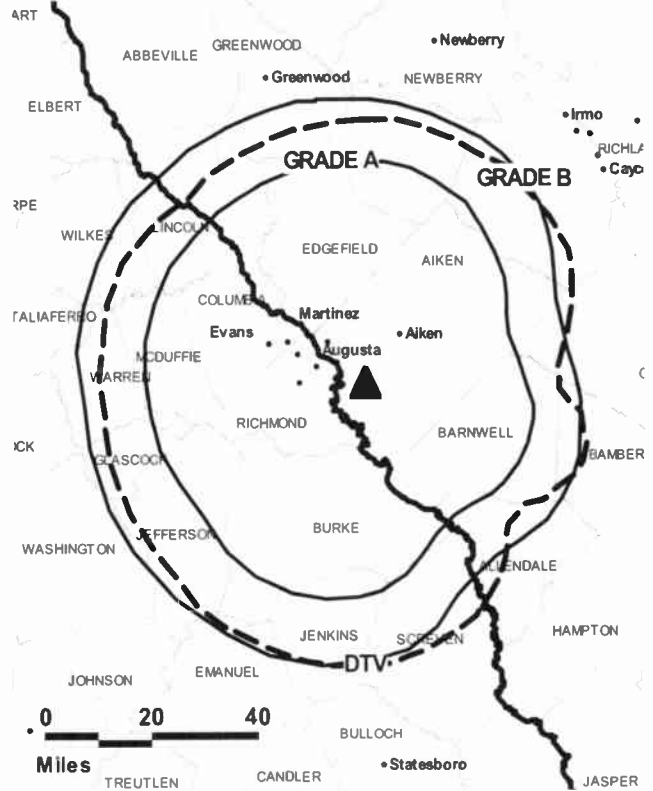
Paul Brewer, General & Local Sales Manager.

Alex Hexham, Chief Engineer.

Brenda Taylor, Business Manager.

Becky Maddox, Programming & Promotion Director.

WFXG-DT BMPCDT-20080219ATL GRANTED: 2/29/2008



© 2009 Warren Communications News

Glenn Tomlinson, Promotion & Public Service Director.

Tracy Chitwood, Traffic Manager.

City of License: Augusta. **Station DMA:** Augusta, GA. **Rank:** 115.

Nielsen Data: Not available.

WJBF
Ch. 6

Network Service: ABC.

Licensee: Media General Communications Holdings LLC, 333 E Franklin St, Richmond, VA 23219.

Studio: 1001 Reynolds St., Augusta, GA 30901.

Mailing Address: PO Box 1404, Augusta, GA 30903.

Phone: 706-722-6664. **Fax:** 706-722-0022.

E-mail: fstewart@wjbf.com

Web Site: http://www.wjbf.com

Technical Facilities: Channel No. 6 (82-88 MHz). Authorized power: 100-kw visual, aural. Antenna: 1624-ft above av. terrain, 1472-ft. above ground, 1849-ft. above sea level.

Latitude 33° 24' 20"
Longitude 81° 50' 001"

Transmitter: 202 Pine Log Rd.

Note: Latitude and longitude coordinates shown are based on the North American Datum of 1927 (NAD 27) as currently required by the Mass Media Bureau of the FCC.

Satellite Earth Stations: Transmitter Larcum; Andrew, 7.3-meter C-band; Harris, 3-meter C-band; RCA, 4-meter Ku-band; Andrew, 4.5-meter C-band; M/A-Corn, Harris, Cyclesat, Avantek receivers.

Ownership: Media General Inc. (Group Owner).

Began Operation: November 22, 1953. Sale to present owner by Spartan Communications Inc. approved by FCC March 22, 2000. Sale to Spartan Communications Inc. by General Electric Capital Corp. approved by FCC November 25, 1992. Transfer of control to General Electric Capital Corp. from Pegasus Broadcasting approved by FCC September 11, 1990. Sale to Pegasus by SFN Cos. approved by FCC October 2, 1986 (Television Digest, Vol. 26:41). Sale to SFN Cos. by Western Broadcasting Co. approved by FCC June 27, 1984. Sale to Western Broadcasting by Fuqua Television approved by FCC July 10, 1980.

Represented (sales): Blair Television.

Represented (legal): Dow Lohnes PLLC.

Represented (engineering): John F. X. Browne & Associates PC.

Personnel:

Bill Stewart, Vice President & General Manager.

Scott Seabolt, General Sales Manager.

Mark Rosen, News Director.

Cary Hale, Chief Engineer.

Mary Miller, Business Manager.

Mary Jones, Program Director.

Robert Pippin, Interim Marketing & Promotion Director.

Scott Elledge, Production Manager.

Marla Friedman, Traffic Manager.



© 2009 Warren Communications News

City of License: Augusta. **Station DMA:** Augusta, GA. **Rank:** 115.

Circulation © 2008 Nielsen. Coverage based on Nielsen study.

GrandTotal	Cable TV Households	Non-cable TV Households	Total TV Households
Estimated Station Totals *	164,880	101,960	266,840
Average Weekly Circulation (2008)	110,770	59,294	170,064
Average Daily Circulation (2008)			89,743
Station DMA Total	Cable TV Households	Non-cable TV Households	Total TV Households
Estimated Station Totals *	154,220	84,470	238,690
Average Weekly Circulation (2008)	108,230	56,462	164,692
Average Daily Circulation (2008)			88,010
Other DMA Total	Cable TV Households	Non-cable TV Households	Total TV Households
Estimated Station Totals *	10,660	17,490	28,150
Average Weekly Circulation (2008)	2,540	2,832	5,372
Average Daily Circulation (2008)			1,733

*Estimated station totals are sums of the Nielsen TV and Cable TV household estimates for each county in which the station registers viewing of more than 5% as per the Nielsen Survey Methods.

WJBF-DT

Ch. 42

Network Service: ABC.

Licensee: Media General Communications Holdings LLC, 333 E Franklin St, Richmond, VA 23219.

Studio: 1001 Reynolds St., Augusta, GA 30901.

Mailing Address: PO Box 1404, Augusta, GA 30903.

Phone: 706-722-6664. **Fax:** 706-722-0022.

E-mail: fstewart@wjbf.com

Web Site: http://www.wjbf.com

Technical Facilities: Channel No. 42 (638-644 MHz). Authorized power: 1000-kw max. visual, aural. Antenna: 1663-ft above av. terrain, 1539-ft. above ground, 1917-ft. above sea level.

Latitude	33°	24'	20.2"
Longitude	81°	50'	01.1"

Note: Latitude and longitude coordinates shown are based on the North American Datum of 1927 (NAD 27) as currently required by the Mass Media Bureau of the FCC.

Ownership: Media General Inc. (Group Owner).

Began Operation: Station operating; no on-air date

Represented (engineering): John F. X. Browne & Associates PC.

Represented (sales): Blair Television.

Represented (legal): Dow Lohnes PLLC

Personnel:

Bill Stewart, Vice President & General Manager.

Scott Seabolt, General Sales Manager.

Mark Rosen, News Director.

Cary Hale, Chief Engineer.

Mary Miller, Business Manager.

Mary Jones, Program Director.

WJBF-DT BMDPDT-20030530ADW GRANTED: 9/25/2003



© 2009 Warren Communications News

Robert Pippin, Interim Marketing & Promotion Director.

Scott Elledge, Production Manager.

Marla Friedman, Traffic Manager.

City of License: Augusta. **Station DMA:** Augusta, GA. **Rank:** 115.

Nielsen Data: Not available.

WRDW-DT
Ch. 31

Network Service: MNT, CBS.

Licensee: Gray Television Licensee Inc., 1750 K St. NW, Suite 1200, Washington, DC 20006.

Studio: 1301 Georgia Ave., North Augusta, SC 29841.

Mailing Address: PO Box 1212, Augusta, GA 30903-1212.

Phone: 803-278-1212. Fax: 803-279-8316.

E-mail: john.ray@wrwd.com

Web Site: http://www.wrdw.com

Technical Facilities: Channel No. 31 (572-578 MHz). Authorized power: 750.8-kw max. visual, aural. Antenna: 1539-ft above av. terrain, 1417-ft. above ground, 1793-ft. above sea level.

Latitude	33°	24'	36"
Longitude	81°	50'	37"

Holds CP for change to channel number 12, 20.2-kw visual, 1587-ft above av. terrain, 1464-ft. above ground, 1840-ft. above sea level; BPCDT-20080407AAE.

Note: Latitude and longitude coordinates shown are based on the North American Datum of 1927 (NAD 27) as currently required by the Mass Media Bureau of the FCC.

Ownership: Gray Television Inc. (Group Owner).

Began Operation: Station operating; no on-air date. Station plans to broadcast digitally on its analog channel allotment.

Represented (sales): Continental Television Sales.

Personnel:

John Ray, President & General Manager.

Estelle Parsley, Operations & News Director.

Kim Rice, Station & Community Events Manager.

C. Joseph Tonsing, General Sales Manager.

Mike Oates, National Sales Manager.



© 2009 Warren Communications News

Edward Elser, Chief Engineer.

Judi Tredore, Program Director.

Kimberly Tice, Traffic Manager.

City of License: Augusta. Station DMA: Augusta, GA. Rank: 115.

Nielsen Oata: Not available.

WRDW-TV
Ch. 12

Network Service: CBS.

Licensee: Gray Television Licensee Inc., 1750 K St. NW, Suite 1200, Washington, DC 20006.

Studio: 1301 Georgia Ave., North Augusta, SC 29841.

Mailing Address: PO Box 1212, Augusta, GA 30903-1212.

Phone: 803-278-1212. **Fax:** 803-279-8316.

E-mail: john.ray@wrdw.com

Web Site: http://www.wrdw.com

Technical Facilities: Channel No. 12 (204-210 MHz). Authorized power: 316-kw visual, 30.2-kw aural. Antenna: 1632-ft above av. terrain, 1507-ft. above ground, 1887-ft. above sea level.

Latitude 33° 24' 29"
Longitude 81° 50' 36"

Holds CP for change to 1568-ft above av. terrain, 1445-ft. above ground, 1821-ft. above sea level; lat. 33° 24' 36", long. 81° 50' 37", BPCT-20050228AAC.

Transmitter: Pine Log Rd., Beech Island, SC.

Note: Latitude and longitude coordinates shown are based on the North American Datum of 1927 (NAD 27) as currently required by the Mass Media Bureau of the FCC.

Satellite Earth Station: Transmitter Larcen; KLM, 5-meter; M/A-Com, Drake receivers.

Ownership: Gray Television Inc. (Group Owner).

Began Operation: February 14, 1954. Sale to present owner by Television Partners approved by FCC July 7, 1995 (Television Digest, Vol. 35:17). Sale to Television Partners by Ziff Corp. approved by FCC January 18, 1983 (Vol. 22:30). Sale to Ziff by Rust Craft Broadcasting approved by FCC May 10, 1978, sale was not consummated until March 22, 1979. Sale to Rust Craft by WPIT Inc. (Friendly Stations) approved by FCC February 8 1962 (Vol. 17:30, 33, 2:14). Sale to WPIT Inc. by Southwestern Newspapers Inc. approved by FCC February 17, 1956 (Vol. 16:6,17). Sale to Southwestern Newspapers Inc. by a group headed by Grover C. Maxwell & Allen Woodall approved by FCC February 17, 1956 (Vol. 11:48, 12:7).

Represented (sales): Continental Television Sales.

Represented (legal): Wiley Rein LLP.

Represented (engineering): Lohnes & Culver.

Personnel:

John Ray, President & General Manager.

Estelle Parsley, Operations & News Director.

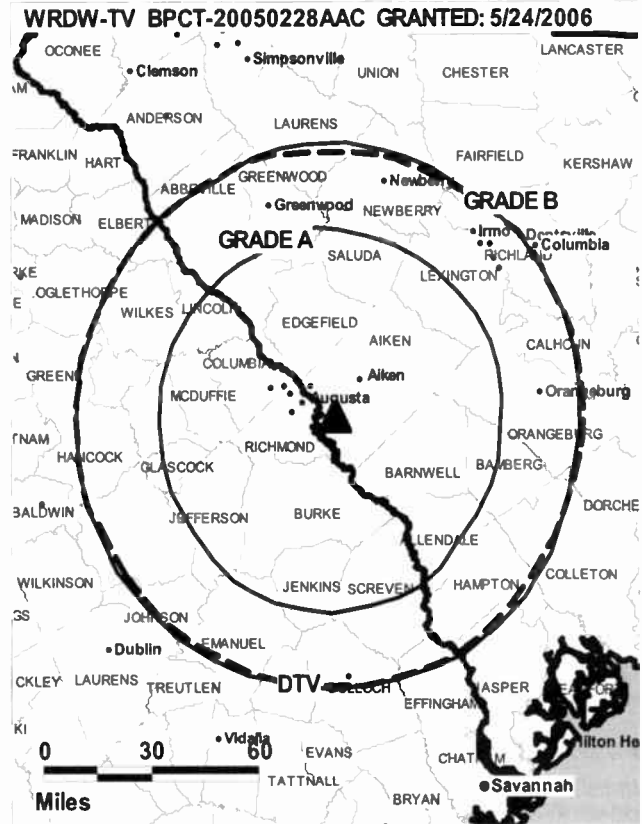
Kim Rice, Station & Community Events Manager.

C. Joseph Tonsing, General Sales Manager.

Mike Oates, National Sales Manager.

Edward Elser, Chief Engineer.

Judi Tredore, Program Director.



Kimberly Tice, Traffic Manager.

City of License: Augusta. **Station DMA:** Augusta, GA. **Rank:** 115.

Circulation © 2008 Nielsen. Coverage based on Nielsen study.

GrandTotal	Cable TV Households	Non-cable TV Households	Total TV Households
Estimated Station Totals *	162,730	96,580	259,310
Average Weekly Circulation (2008)	110,771	58,543	169,314
Average Daily Circulation (2008)			91,439
Station DMA Total	Cable TV Households	Non-cable TV Households	Total TV Households
Estimated Station Totals *	154,220	84,470	238,690
Average Weekly Circulation (2008)	109,566	56,454	166,020
Average Daily Circulation (2008)			89,759
Other DMA Total	Cable TV Households	Non-cable TV Households	Total TV Households
Estimated Station Totals *	8,510	12,110	20,620
Average Weekly Circulation (2008)	1,205	2,089	3,294
Average Daily Circulation (2008)			1,680

*Estimated station totals are sums of the Nielsen TV and Cable TV household estimates for each county in which the station registers viewing of more than 5% as per the Nielsen Survey Methods.

WTLH
Ch. 49

Network Service: FOX.

Licensee: New Age Media of Tallahassee License LLC, 46 Public Square, Wilkes-Barre, PA 18701.

Studio: 950 Commerce Blvd, Midway, FL 32343.

Mailing Address: PO Box 949, Midway, FL 32343.

Phone: 850-576-4990. **Fax:** 850-576-0200.

E-mail: djones@fox49.com

Web Site: http://www.myfoxtallahassee.com

Technical Facilities: Channel No. 49 (680-686 MHz). Authorized power: 5000-kw max. visual, aural. Antenna: 1959-ft above av. terrain, 1962-ft. above ground, 2116-ft. above sea level.

Latitude 30° 40' 51"
Longitude 83° 58' 21"

Holds CP for change to 2650-kw max. visual; BPCT-20061120ACH.

Transmitter: Approx. 1.6-mi. SE of Metcalf.

Note: Latitude and longitude coordinates shown are based on the North American Datum of 1927 (NAD 27) as currently required by the Mass Media Bureau of the FCC.

LMA: Local marketing agreement with WTLF-DT (CW), Tallahassee, FL.

Ownership: New Age Media (Group Owner).

Began Operation: January 31, 1989. Sale to present owner by The PSC Liquidating Trust approved by FCC December 12, 2006. Competing sale to MM Licensing-Tallahassee LLC dismissed by FCC January 23, 2007. Transfer of control to The PSC Liquidating Trust by Pegasus Communications Corp. approved by FCC April 19, 2005. Involuntary assignment of license to WTLH License Corp., Debtor-In-Possession approved by FCC December 23, 2004. Sale to Pegasus Broadcast TV by General Management Consultants (Paul & Renee Lansat) approved by FCC September 14, 1995.

Represented (sales): Petry Television Inc.

Represented (legal): Leventhal, Senter & Lerman PLLC.

Personnel:

David Hinterschied, General Manager.

Tana Kenny, General & Local Sales Manager.

Nathan Mears, National Sales Manager.

Michael Brown, Chief Engineer.

Doris Jones, Business & Traffic Manager.

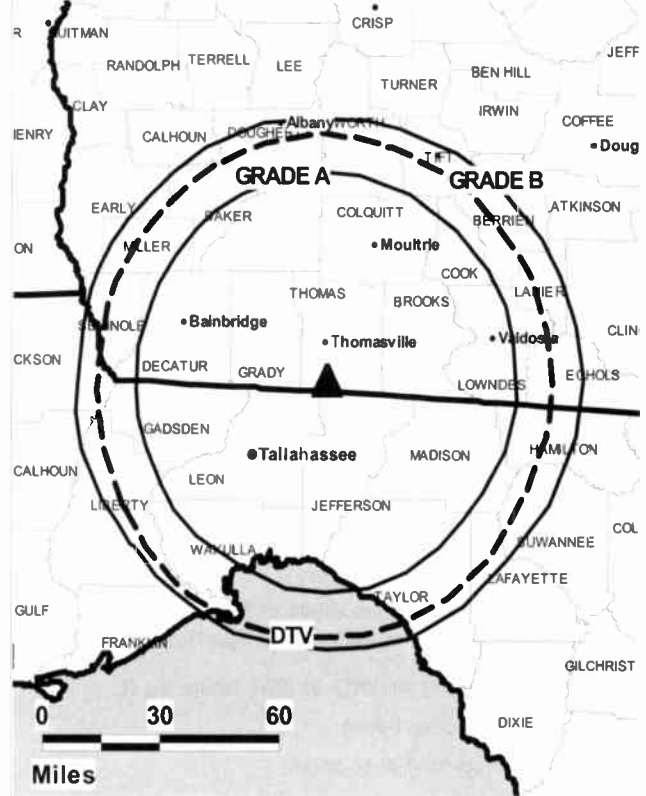
Chuck Lindsey, Production Director.

Don Abel, Creative Services Director.

City of License: Bainbridge. **Station DMA:** Tallahassee, FL-Thomasville, GA.

Rank: 105.

WTLH BPCT-20061120ACH GRANTED: 1/19/2007



© 2009 Warren Communications News

Circulation © 2008 Nielsen. Coverage based on Nielsen study.

GrandTotal	Cable TV Households	Non-cable TV Households	Total TV Households
Estimated Station Totals *	155,290	113,340	268,630
Average Weekly Circulation (2008)	76,724	45,346	122,070
Average Daily Circulation (2008)			40,270
Station DMA Total	Cable TV Households	Non-cable TV Households	Total TV Households
Estimated Station Totals *	155,290	93,240	248,530
Average Weekly Circulation (2008)	76,724	42,326	119,050
Average Daily Circulation (2008)			39,644
Other DMA Total	Cable TV Households	Non-cable TV Households	Total TV Households
Estimated Station Totals *	0	20,100	20,100
Average Weekly Circulation (2008)	0	3,020	3,020
Average Daily Circulation (2008)			626

*Estimated station totals are sums of the Nielsen TV and Cable TV household estimates for each county in which the station registers viewing of more than 5% as per the Nielsen Survey Methods.

WTLH-DT
Ch. 50

Network Service: CW, FOX.

Licensee: New Age Media of Tallahassee License LLC, 46 Public Square, Wilkes-Barre, PA 18701.

Studio: 950 Commerce Blvd., Midway, FL 32343.

Mailing Address: PO Box 949, Midway, FL 32343.

Phone: 850-576-4990. **Fax:** 850-576-0200.

E-mail: djones@fox49.com

Web Site: <http://www.myfoxtallahassee.com>

Technical Facilities: Channel No. 50 (686-692 MHz). Authorized power: 230-kw max. visual, aural. Antenna: 1959-ft above av. terrain, 1962-ft. above ground, 2116-ft. above sea level.

Latitude	30°	40'	51"
Longitude	83°	58'	21"

Transmitter: Approx. 1.7-mi. SE of Metcalf.

Note: Latitude and longitude coordinates shown are based on the North American Datum of 1927 (NAD 27) as currently required by the Mass Media Bureau of the FCC.

LMA: Local marketing agreement with WTLF-DT (CW), Tallahassee, FL.

Ownership: New Age Media (Group Owner).

Began Operation: Station operating; no on-air date

Represented (sales): Petry Television Inc.

Represented (legal): Leventhal, Senter & Lerman PLLC.

Personnel:

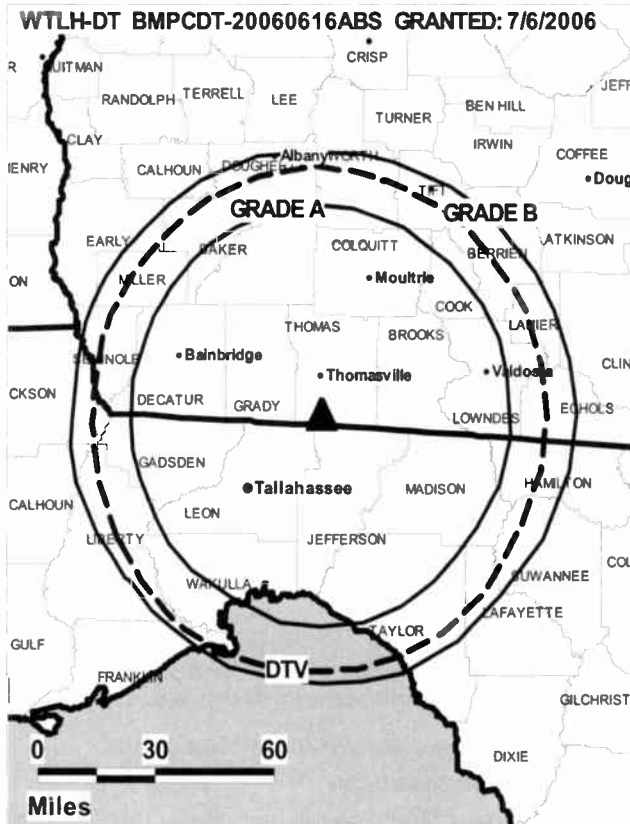
David Hinterschied, General Manager.

Tana Kenny, General & Local Sales Manager.

Nathan Mears, National Sales Manager.

Michael Brown, Chief Engineer.

Doris Jones, Business & Traffic Manager.



© 2009 Warren Communications News

Chuck Lindsey, Production Manager.

Don Abel, Creative Services Director.

City of License: Bainbridge. **Station DMA:** Tallahassee, FL-Thomasville, GA.

Rank: 105.

Nielsen Data: Not available.

**WGSA
Ch. 34**

Network Service: CW.

Licensee: Southern TV Corp., 9661 82nd Ave N, Seminole, FL 33777.

Studio: 401 Mall Blvd, Ste 201B, Savannah, GA 31406-4867.

Mailing Address: 401 Mall Blvd, Ste 201B, Savannah, GA 31406-4867.

Phone: 912-692-8000. **Fax:** 912-692-0400.

E-mail: kimsharp@wgsa.tv

Web Site: http://www.wgsa.tv

Technical Facilities: Channel No. 34 (590-596 MHz). Authorized power: 316-kw max. visual, aural. Antenna: 482-ft above av. terrain, 457-ft. above ground, 656-ft. above sea level.

Latitude 31° 45' 53"
Longitude 82° 13' 38"

Transmitter: 3-mi. S of State Rte. 144, 7.2-mi. E of Baxley in Appling County.

Note: Latitude and longitude coordinates shown are based on the North American Datum of 1927 (NAD 27) as currently required by the Mass Media Bureau of the FCC.

Ownership: Southern TV Corp.

Began Operation: May 1, 1992. Sale of station (as WUBI) to present owner by James L. Upchurch approved by FCC January 13, 1998.

Represented (sales): Blair Television.

Represented (legal): Irwin, Campbell & Tannenwald PC.

Represented (engineering): Mullaney Engineering Inc.

Personnel:

Dave Steele, Operations & Promotion Director.

Jo Johnson, General Sales Manager & Administration Supervisor.

Kim Sharp, Local Sales Manager.

David Johnson, National Sales Manager.

Jerry McCook, Chief Engineer.

Chuck Robb, Business Manager.

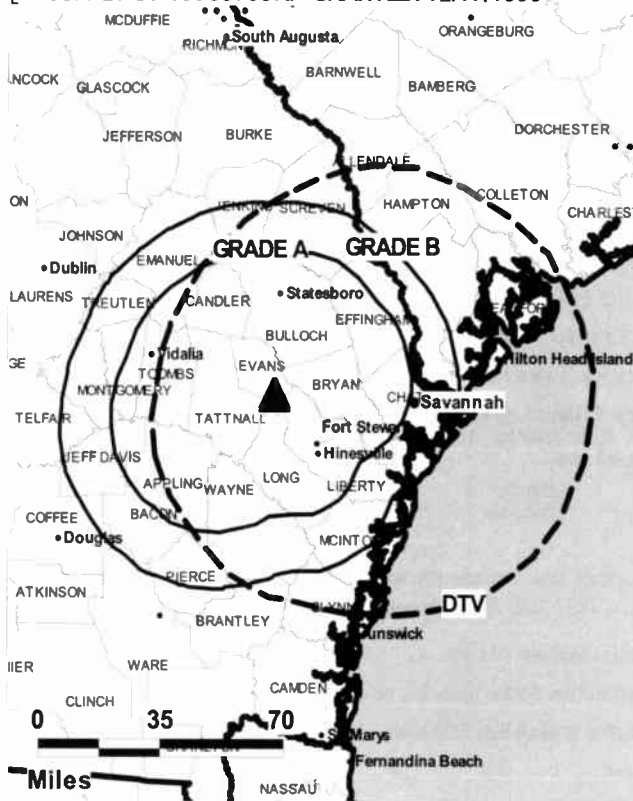
Deborah Brakke, Program Director.

Ryan Scholl, Production Manager.

Wendy Grooms, Traffic Manager.

City of License: Baxley. **Station DMA:** Savannah, GA. **Rank:** 96.

E WGSA BPCT-19960709KF GRANTED: 12/17/1999



© 2009 Warren Communications News

Circulation © 2008 Nielsen. Coverage based on Nielsen study.

GrandTotal	Cable TV Households	Non-cable TV Households	Total TV Households
Estimated Station Totals *	171,270	105,420	276,690
Average Weekly Circulation (2008)	31,355	18,783	50,138
Average Daily Circulation (2008)			13,487

Station DMA Total	Cable TV Households	Non-cable TV Households	Total TV Households
Estimated Station Totals *	171,270	105,420	276,690
Average Weekly Circulation (2008)	31,355	18,783	50,138
Average Daily Circulation (2008)			13,487

*Estimated station totals are sums of the Nielsen TV and Cable TV household estimates for each county in which the station registers viewing of more than 5% as per the Nielsen Survey Methods.

WGSA-DT
Ch. 35

Network Service: CW.

Licensee: Southern TV Corp., 117 Oglethorpe Professional Ct, Ste 3, Savannah, GA 31406-3637.

Studio: 401 Mall Blvd, Ste 201B, Savannah, GA 31406-4867.

Mailing Address: 401 Mall Blvd, Ste 201B, Savannah, GA 31406-4867.

Phone: 912-692-8000. **Fax:** 912-692-0400.

E-mail: kimsharp@wgsa.tv

Web Site: <http://www.wgsa.tv>

Technical Facilities: Channel No. 35 (596-602 MHz). Authorized power: 1000-kw visual, aural. Antenna: 1145-ft above av. terrain, 1152-ft. above ground, 1166-ft. above sea level.

Latitude	32°	02'	48"
Longitude	81°	20'	27"

Note: Latitude and longitude coordinates shown are based on the North American Datum of 1927 (NAD 27) as currently required by the Mass Media Bureau of the FCC.

Ownership: Southern TV Corp.

Began Operation: Station operating; no on-air date

Represented (sales): Blair Television.

Personnel:

Dave Steele, Operations & Promotion Director.

Jo Johnson, General Sales Manager & Administration Supervisor.

Kim Sharp, Local Sales Manager.

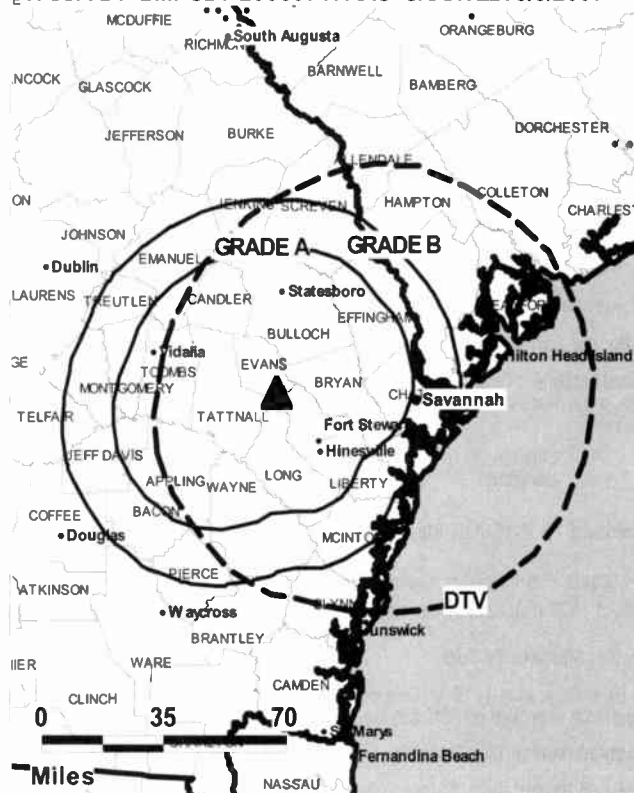
David Johnson, National Sales Manager.

Jerry McCook, Chief Engineer.

Chuck Robb, Business Manager.

Deborah Brakke, Program Director.

WGSA-DT BMAPCDT-20060717AAC GRANTED: 3/5/2007



© 2009 Warren Communications News

Ryan Scholl, Production Manager.

Wendy Grooms, Traffic Manager.

City of License: Baxley. **Station DMA:** Savannah, GA. **Rank:** 96.

Nielsen Data: Not available.

WPXC-DT
Ch. 24

Network Service: ION.

Licensee: Paxson Jax License Inc., 601 Clearwater Park Rd., West Palm Beach, FL 33401-6233.

Studio: 7434 Blythe Island Hwy., Brunswick, GA 31525.

Mailing Address: 7434 Blythe Island Hwy., Brunswick, GA 31525.

Phone: 912-267-0021. **Fax:** 912-261-9582.

E-mail: josephkoker@ionmedia.com

Web Site: http://www.ionmedia.com

Technical Facilities: Channel No. 24 (530-536 MHz). Authorized power: 500-kw max. visual, aural. Antenna: 1371-ft above av. terrain, 1360-ft. above ground, 1382-ft. above sea level.

Latitude	30°	49'	39"
Longitude	81°	44'	27"

Note: Latitude and longitude coordinates shown are based on the North American Datum of 1927 (NAD 27) as currently required by the Mass Media Bureau of the FCC.

Ownership: ION Media Networks Inc. (Group Owner).

Began Operation: Station operating; no on-air date

Represented (legal): Dow Lohnes PLLC.

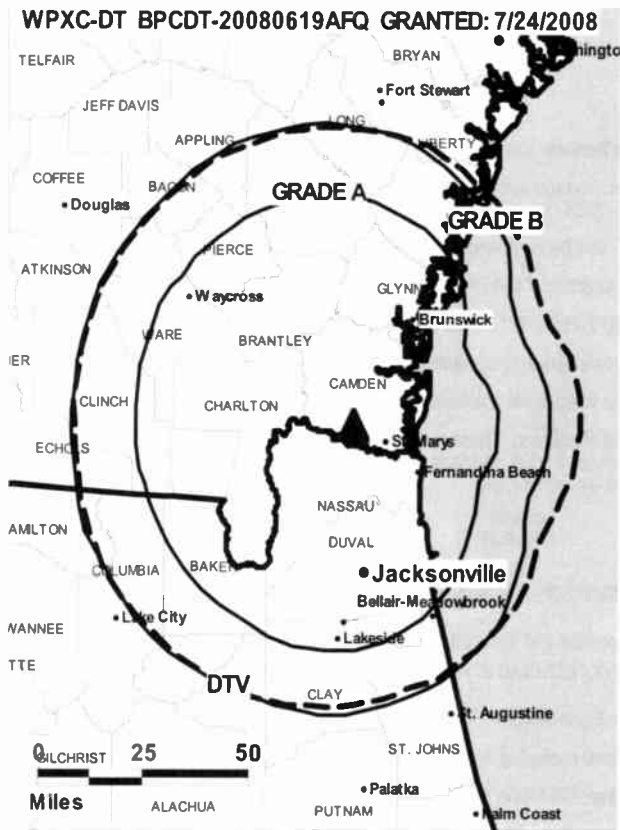
Personnel:

Howard Ford, Chief Engineer.

Nancy O'Conner, Traffic & Operations Manager.

City of License: Brunswick. **Station OMA:** Jacksonville, FL. **Rank:** 47.

Nielsen Data: Not available.



WPXC-TV

Ch. 21

Network Service: ION.

Licensee: Paxson Jax License Inc., 601 Clearwater Park Rd., West Palm Beach, FL 33401-6233.

Studio: 7434 Blythe Island Hwy., Brunswick, GA 31525.

Mailing Address: 7434 Blythe Island Hwy., Brunswick, GA 31525.

Phone: 912-267-0021. **Fax:** 912-261-9582.

E-mail: josephkoker@ionmedia.com

Web Site: http://www.ionmedia.com

Technical Facilities: Channel No. 21 (512-518 MHz). Authorized power: 2880-kw max. visual, aural. Antenna: 1020-ft above av. terrain, 1025-ft. above ground, 1095-ft. above sea level.

Latitude 31° 08' 22"
Longitude 81° 56' 15"

Transmitter: 3.4-mi. E of U.S. Rte. 301 at Buffalo Creek Crossing, near Nahunta.

Note: Latitude and longitude coordinates shown are based on the North American Datum of 1927 (NAD 27) as currently required by the Mass Media Bureau of the FCC.

Satellite Earth Station: Transmitter Harris; Andrew, 4.5-meter KC-band.

LMA: Local marketing agreement with WJXX (A), Orange Park, FL.

Ownership: ION Media Networks Inc. (Group Owner).

Began Operation: April 2, 1990. Sale to WBSG-TV LP (Dorothy O. Wright, et al.) by Coast Com Inc. approved by FCC July 17, 1989. Assignment of LMA and option to purchase to Allbritton Communications Co. by WBSG-TV LP approved by FCC April 12, 1996. Option was later turned over to Paxson Communications Corp.; subsequent sale was approved by the FCC December 6, 2000. Paxson Communications Corp. became ION Media Networks Inc. on June 26, 2006. Transfer of control by ION Media Networks Inc. from Paxson Management Corp. & Lowell W. Paxson to CIG Media LLC approved by FCC December 31, 2007.

Represented (legal): Dow Lohnes PLLC.

Personnel:

Howard Ford, Chief Engineer.

Nancy O'Connor, Traffic & Operations Manager.

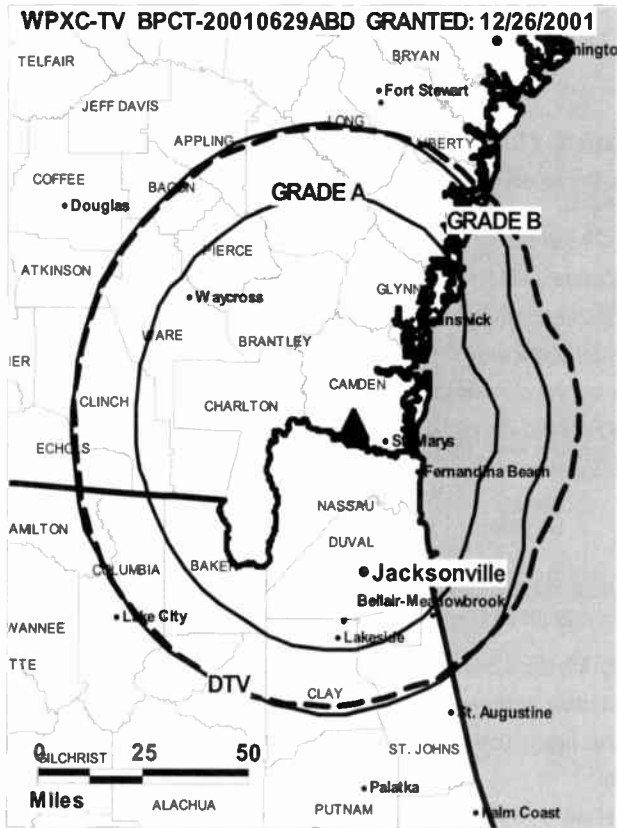
City of License: Brunswick. **Station DMA:** Jacksonville, FL. Rank: 47.

Setting the industry standard...

Communications Daily

Warren Communications News

FREE 30-day trial — call 800-771-9202 or visit www.warren-news.com



© 2009 Warren Communications News

Circulation © 2008 Nielsen. Coverage based on Nielsen study.

GrandTotal	Cable TV Households	Non-cable TV Households	Total TV Households
Estimated Station Totals *	337,700	2,280	339,980
Average Weekly Circulation (2008)	19,184	390	19,574
Average Daily Circulation (2008)			4,231
Station DMA Total	Cable TV Households	Non-cable TV Households	Total TV Households
Estimated Station Totals *	330,060	2,280	332,340
Average Weekly Circulation (2008)	18,244	390	18,634
Average Daily Circulation (2008)			4,116
Other DMA Total	Cable TV Households	Non-cable TV Households	Total TV Households
Estimated Station Totals *	7,640	0	7,640
Average Weekly Circulation (2008)	940	0	940
Average Daily Circulation (2008)			115

*Estimated station totals are sums of the Nielsen TV and Cable TV household estimates for each county in which the station registers viewing of more than 5% as per the Nielsen Survey Methods.

Georgia — Columbus

WLTZ
Ch. 38

Network Service: NBC.

Licensee: SagamoreHill Broadcasting of Georgia LLC, 211 Pleasant Home Rd, Bldg D, Ste 3, Augusta, GA 30907.

Studio: 6140 Buena Vista Rd, Columbus, GA 31907.

Mailing Address: 6140 Buena Vista Rd, Columbus, GA 31917.

Phone: 706-561-3838. **Fax:** 706-563-8467.

E-mail: ccollins@wltz.com

Web Site: http://www.wltz.com

Technical Facilities: Channel No. 38 (614-620 MHz). Authorized power: 1480-kw max. & 1070-kw horizontal visual, 148-kw & 107-kw horizontal aural. Antenna: 1310-ft above av. terrain, 1319-ft. above ground, 1704-ft. above sea level.

Latitude 32° 27' 28"
Longitude 84° 53' 08"

Transmitter: 3.6-mi. E of Columbus, 0.34-mi. S of Buena Vista Rd.

Note: Latitude and longitude coordinates shown are based on the North American Datum of 1927 (NAD 27) as currently required by the Mass Media Bureau of the FCC.

Multichannel TV Sound: Stereo only.

Satellite Earth Stations: Transmitter RCA, Harris; Harris, 8-meter Ku-band; RCA, 3-meter Ku-band; Harris, 3-meter Ku-band; Harris, 3-meter C-band; Zenith, M/A-Com, Harris receivers.

Ownership: SagamoreHill Broadcasting LLC (Group Owner).

Began Operation: October 29, 1970. Sale to American Family Corp. by Gala Broadcasting Co., et al., approved by FCC February 3, 1978. Sale to Lewis Broadcasting Corp. approved by FCC June 18, 1981. Sale to Piney Creek Broadcasting Corp. by Lewis Broadcasting Corp. was approved by FCC February 7, 1995, but sale was never consummated. Sale to present owner by Lewis Broadcasting Corp. approved by FCC June 25, 2007.

Represented (sales): Blair Television.

Personnel:

Drew Rhodes, General Manager.

Fred Steppe, General Sales Manager.

Charles Collins, Programming & Operations Manager.

Jerry Garvin, Chief Engineer.

Karol Webb, Business Manager.

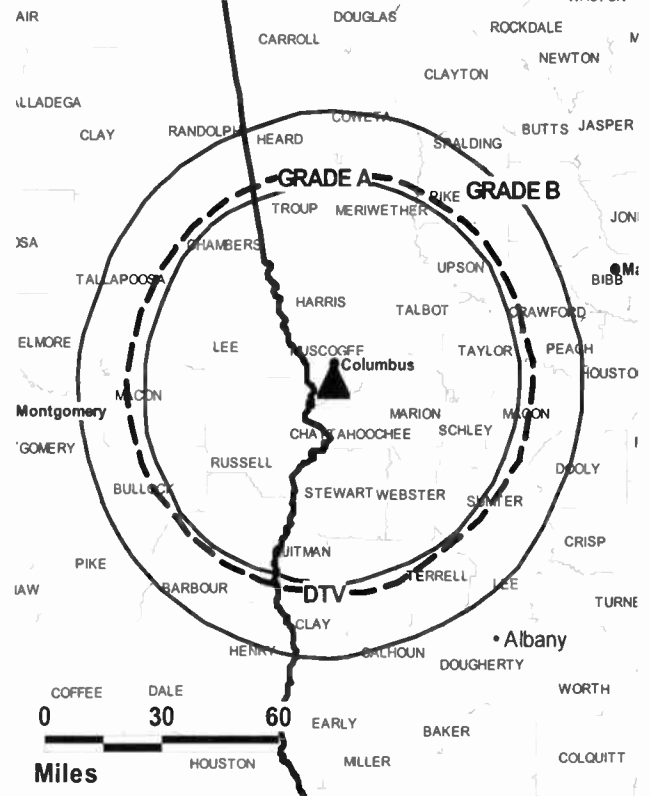
Miller Robson, Promotion & Public Service Director.

Vince Perry, Production Manager.

Della Brown, Traffic Manager.

City of License: Columbus. **Station DMA:** Columbus, GA-Opelika, AL. **Rank:** 128.

WLTZ BMPCT-7006 GRANTED: 10/22/1969



© 2009 Warren Communications News

Circulation © 2008 Nielsen. Coverage based on Nielsen study.

GrandTotal	Cable TV Households	Non-cable TV Households	Total TV Households
Estimated Station Totals *	163,500	44,820	208,320
Average Weekly Circulation (2008)	72,129	11,429	83,558
Average Daily Circulation (2008)			31,637
Station DMA Total	Cable TV Households	Non-cable TV Households	Total TV Households
Estimated Station Totals *	148,990	43,030	192,020
Average Weekly Circulation (2008)	68,185	11,159	79,344
Average Daily Circulation (2008)			31,079
Other DMA Total	Cable TV Households	Non-cable TV Households	Total TV Households
Estimated Station Totals *	14,510	1,790	16,300
Average Weekly Circulation (2008)	3,944	270	4,214
Average Daily Circulation (2008)			558

*Estimated station totals are sums of the Nielsen TV and Cable TV household estimates for each county in which the station registers viewing of more than 5% as per the Nielsen Survey Methods.

WLTZ-DT
Ch. 35

Network Service: NBC.

Licensee: SagamoreHill Broadcasting of Georgia LLC, 211 Pleasant Home Rd, Bldg D, Ste 3, Augusta, GA 30907.

Studio: 6140 Buena Vista Rd, Columbus, GA 31907.

Mailing Address: 6140 Buena Vista Rd, Columbus, GA 31907.

Phone: 706-561-3838. **Fax:** 706-563-8467.

E-mail: ccollins@wltz.com

Web Site: http://www.wltz.com

Technical Facilities: Channel No. 35 (596-602 MHz). Authorized power: 50-kw max. visual, aural. Antenna: 1238-ft above av. terrain, 1200-ft. above ground, 1585-ft. above sea level.

Latitude	32°	27'	28"
Longitude	84°	53'	08"

Note: Latitude and longitude coordinates shown are based on the North American Datum of 1927 (NAD 27) as currently required by the Mass Media Bureau of the FCC.

Ownership: SagamoreHill Broadcasting LLC (Group Owner).

Began Operation: March 22, 2002. High Definition.

Represented (sales): Blair Television.

Personnel:

Drew Rhodes, General Manager.

Fred Steppe, General Sales Manager.

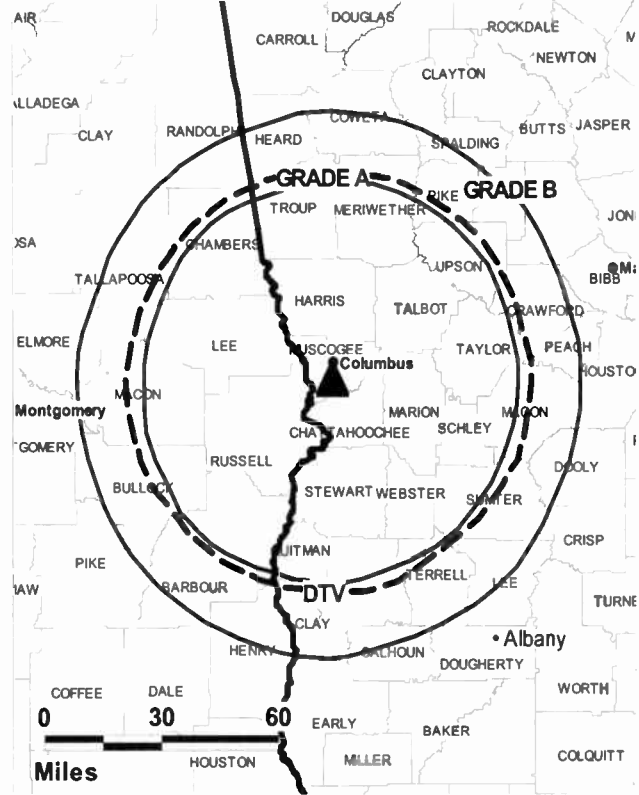
Charles Collins, Programming & Operations Manager.

Jerry Garvin, Chief Engineer.

Karol Webb, Business Manager.

Miller Robson, Promotion & Public Service Director.

WLTZ-DT BMDCT-20060616AAX GRANTED: 6/23/2006



© 2009 Warren Communications News

Vince Perry, Production Manager.

Della Brown, Traffic Manager.

City of License: Columbus. **Station DMA:** Columbus, GA-Opelika, AL. **Rank:** 128.

Nielsen Data: Not available.

WRBL
Ch. 3

Network Service: CBS.

Licensee: Media General Communications Holdings LLC, 333 E Franklin St, Richmond, VA 23219.

Studio: 1350 13th Ave, Columbus, GA 31901.

Mailing Address: 1350 13th Ave, Columbus, GA 31901.

Phone: 706-323-3333. **Fax:** 706-322-3070.

E-mail: news@wrbl.com

Web Site: http://www.wrbl.com

Technical Facilities: Channel No. 3 (60-66 MHz). Authorized power: 100-kw visual, 12.02-kw aural. Antenna: 1790-ft above av. terrain, 1749-ft. above ground, 2249-ft. above sea level.

Latitude 32° 19' 25"
Longitude 84° 46' 46"

Transmitter: Lafayette Rd., 1.2-mi. N of Cusseta.

Note: Latitude and longitude coordinates shown are based on the North American Datum of 1927 (NAD 27) as currently required by the Mass Media Bureau of the FCC.

Satellite Earth Stations: Scientific-Atlanta, 7-meter; Harris, 3-meter; Scientific-Atlanta, 4.6-meter C-band; Scientific-Atlanta, Harris receivers.

Ownership: Media General Inc. (Group Owner).

Began Operation: November 15, 1953. Started on Ch. 4. Switched to Ch. 3 October 27, 1960. Transfer of control to J. W. & J. B. Woodruff from R. W. Page Corp. approved by FCC January 31, 1973. Sale to Malcom I. Glazer by J. W. Woodruff approved by FCC September 11, 1978. Sale to TCS Television Partner by Glazer approved by FCC April 6, 1990 (Television Digest, Vol. 30:8, 26.) Sale to Spartan Radiocasting Co. approved by FCC September 1, 1995. Assignment of license to parent Spartan Communications Inc. by Arant Television Corp. approved by FCC February 20, 1998. Sale to present owner by Spartan Communications Inc. approved by FCC March 22, 2000.

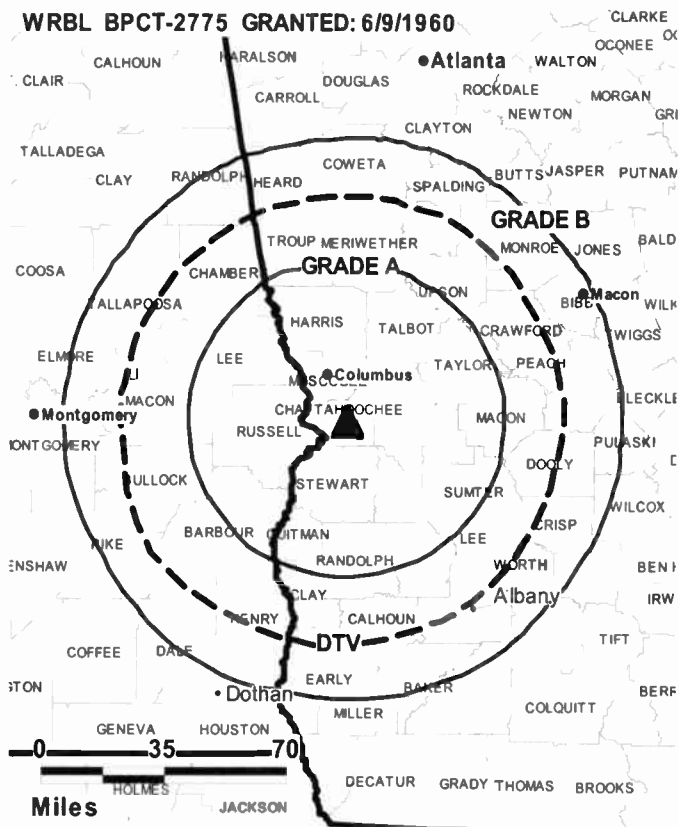
Represented (sales): MMT Sales Inc.

Represented (legal): Dow Lohnes PLLC.

Personnel:

- Otis Pickett, Vice President & General Manager.
- Kim Haywood, Local Sales Manager.
- Christine Tanaka, News Director.
- Tom Garris, Business Manager.
- Curtis Holt, Chief Engineer.
- Shelly Matthews, Promotion Manager.
- Arthur Ship, Production Manager.
- Sherrie Benoit, Traffic Manager & Program Director.

WRBL BPCT-2775 GRANTED: 6/9/1960



© 2009 Warren Communications News

City of License: Columbus. **Station OMA:** Columbus, GA-Opelika, AL. **Rank:** 128.

Circulation © 2008 Nielsen. Coverage based on Nielsen study.

Grand Total	Cable TV Households	Non-cable TV Households	Total TV Households
Estimated Station Totals *	208,170	87,620	295,790
Average Weekly Circulation (2008)	101,964	22,059	124,023
Average Daily Circulation (2008)			58,953
Station DMA Total	Cable TV Households	Non-cable TV Households	Total TV Households
Estimated Station Totals *	148,990	48,110	197,100
Average Weekly Circulation (2008)	87,023	17,577	104,600
Average Daily Circulation (2008)			51,665
Other DMA Total	Cable TV Households	Non-cable TV Households	Total TV Households
Estimated Station Totals *	59,180	39,510	98,690
Average Weekly Circulation (2008)	14,941	4,482	19,423
Average Daily Circulation (2008)			7,288

*Estimated station totals are sums of the Nielsen TV and Cable TV household estimates for each county in which the station registers viewing of more than 5% as per the Nielsen Survey Methods.

WRBL-DT
Ch. 15

Network Service: CBS.

Grantee: Media General Communications Holdings LLC, 333 E Franklin St, Richmond, VA 23219.

Studio: 1350 13th Ave, Columbus, GA 31901.

Mailing Address: 1350 13th Ave, Columbus, GA 31901.

Phone: 706-323-3333. **Fax:** 706-322-3070.

E-mail: news@wrbl.com

Web Site: http://www.wrbl.com

Technical Facilities: Channel No. 15 (476-482 MHz). Authorized power: 1000-kw max. visual, aural. Antenna: 1663-ft above av. terrain, 1578-ft. above ground, 2061-ft. above sea level.

Latitude	32°	19'	16"
Longitude	84°	47'	28"

Note: Latitude and longitude coordinates shown are based on the North American Datum of 1927 (NAD 27) as currently required by the Mass Media Bureau of the FCC.

Ownership: Media General Inc. (Group Owner).

Began Operation: Station operating under Special Temporary Authority at 42-kw max. visual; no on-air date

Represented (sales): MMT Sales Inc.

Represented (legal): Dow Lohnes PLLC.

Personnel:

Otis Pickett, Vice President & General Manager.

Kim Haywood, Local Sales Manager.

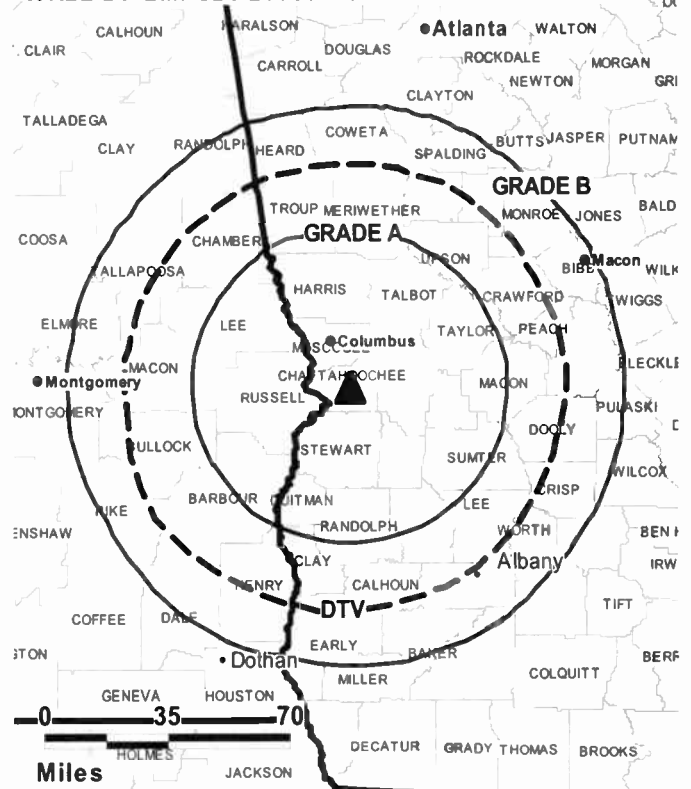
Christine Tanaka, News Director.

Curtis Holt, Chief Engineer.

Tom Garris, Business Manager.

Shelly Matthews, Promotion Manager.

WRBL-DT BMPCDT-20060410AEC GRANTED: 5/17/2006



© 2009 Warren Communications News

Arthur Ship, Production Manager.

Sherrie Benoit, Traffic Manager & Program Director.

City of License: Columbus. **Station DMA:** Columbus, GA-Opelika, AL. **Rank:** 128.

Nielsen Data: Not available.

WTVM
Ch. 9

Network Service: ABC.

Licensee: WTVM License Subsidiary LLC, 201 Monroe St, RSA Tower, 20th Fl, Montgomery, AL 36104.

Studio: 1909 Wynnton Rd, Columbus, GA 31906.

Mailing Address: PO Box 1848, Columbus, GA 31902.

Phone: 706-324-6471; 706-494-5400. **Fax:** 706-322-7527.

E-mail: jennifercameron@wtvm.com

Web Site: http://www.wtvm.com

Technical Facilities: Channel No. 9 (186-192 MHz). Authorized power: 284-kw visual, 27.8-kw aural. Antenna: 1650-ft above av. terrain, 1749-ft. above ground, 2251-ft. above sea level.

Latitude 32° 19' 25"
Longitude 84° 46' 46"

Transmitter: Lafayette Rd., 1.2-mi. N of Cusseta.

Note: Latitude and longitude coordinates shown are based on the North American Datum of 1927 (NAD 27) as currently required by the Mass Media Bureau of the FCC.

Satellite Earth Stations: Transmitter NEC; Andrew, 7.3-meter C-band; Harris, 3.5-meter C-band; Comtech, 3.7-meter Ku-band; M/A-Com, Harris, Avantek receivers.

Ownership: Raycom Media Inc. (Group Owner).

Began Operation: October 6, 1953. First broadcast on Ch. 28. Switched to Ch. 9 November 3, 1960. Sale to present owner by AFLAC approved by FCC March 21, 1997. Sale to AFLAC by Pegasus Broadcasting approved by FCC February 16, 1989. Sale to Commacq Inc. (later Pegasus Broadcasting) by SFN Cos. approved by FCC October 2, 1986 (Television Digest, Vol. 26:41). Sale to Western Broadcasting Co. by Fuqua Industries approved by FCC July 10, 1980. Sale to Fuqua Industries by Martin Theaters of Georgia Inc. approved by FCC February 7, 1969.

Represented (sales): Harrington Righter & Parsons Inc. (HRP).

Represented (legal): Covington & Burling.

Personnel:

Lee Brantley, Vice President & General Manager.

Adelaide Kirk, General Sales Manager.

Maureen Akers, Local Sales Manager.

Anne Holmes, News Director.

David Williams, Chief Engineer.

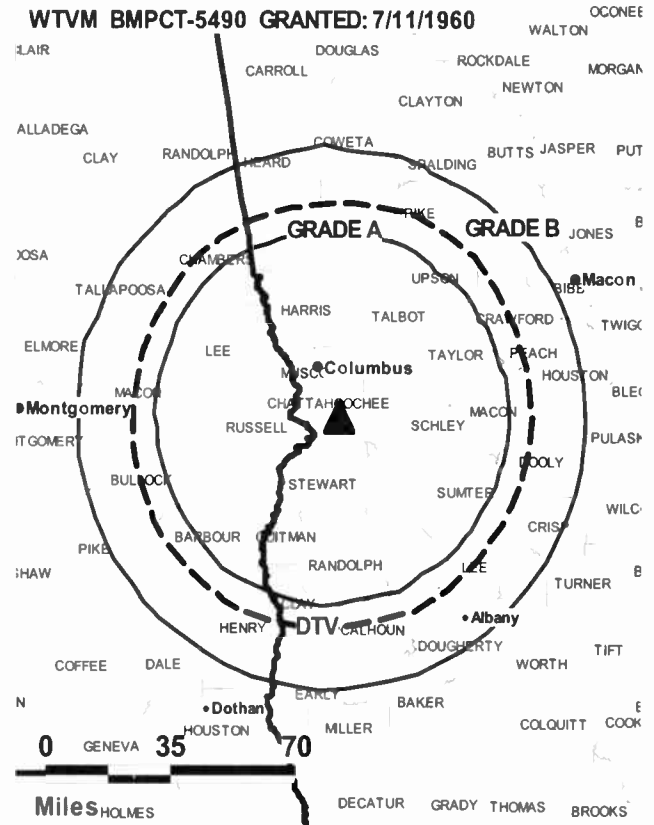
Paul Eriksen, Business Manager & Human Resources Director.

Brian Correll, Promotion & Production Director.

Jackie McDowell, Traffic Supervisor.

City of License: Columbus. **Station DMA:** Columbus, GA-Opelika, AL. **Rank** 128.

WTVM BMPCT-5490 GRANTED: 7/11/1960



Circulation © 2008 Nielsen. Coverage based on Nielsen study.

Grand Total	Cable TV Households	Non-cable TV Households	Total TV Households
Estimated Station Totals *	220,180	94,280	314,460
Average Weekly Circulation (2008)	119,239	27,624	146,863
Average Daily Circulation (2008)			72,727

Station DMA Total	Cable TV Households	Non-cable TV Households	Total TV Households
Estimated Station Totals *	148,990	48,110	197,100
Average Weekly Circulation (2008)	97,739	21,892	119,631
Average Daily Circulation (2008)			64,510

Other DMA Total	Cable TV Households	Non-cable TV Households	Total TV Households
Estimated Station Totals *	71,190	46,170	117,360
Average Weekly Circulation (2008)	21,500	5,732	27,232
Average Daily Circulation (2008)			8,217

*Estimated station totals are sums of the Nielsen TV and Cable TV household estimates for each county in which the station registers viewing of more than 5% as per the Nielsen Survey Methods.

WTVM-DT
Ch. 47

Network Service: ABC.

Licensee: WTVM License Subsidiary LLC, 201 Monroe St, RSA Tower, 20th Fl, Montgomery, AL 36104.

Studio: 1909 Wynnton Rd, Columbus, GA 31906.

Mailing Address: PO Box 1848, Columbus, GA 31902.

Phone: 706-324-6471; 706-494-5400. **Fax:** 706-322-7527.

E-mail: jennifercameron@wtvm.com

Web Site: <http://www.wtvm.com>

Technical Facilities: Channel No. 47 (668-674 MHz). Authorized power: 302-kw max. visual, aural. Antenna: 1060-ft above av. terrain, 984-ft. above ground, 1484-ft. above sea level.

Latitude	32°	19'	25"
Longitude	84°	46'	46"

Holds CP for change to channel number 9, 1-kw visual, 1663-ft above av. terrain, 1573-ft. above ground, 2073-ft. above sea level; BPCDT-20080505ABO.

Note: Latitude and longitude coordinates shown are based on the North American Datum of 1927 (NAD 27) as currently required by the Mass Media Bureau of the FCC.

Ownership: Raycom Media Inc. (Group Owner).

Began Operation: March 24, 2003. Standard and High Definition. Station plans to broadcast digitally on its analog channel allotment.

Represented (legal): Covington & Burling.

Personnel:

Lee Brantley, Vice President & General Manager.

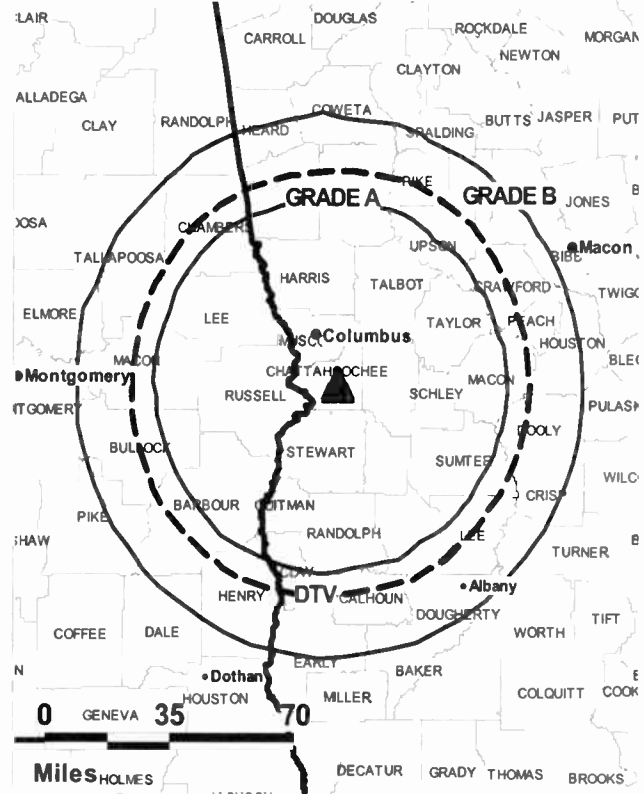
Adelaide Kirk, General Sales Manager.

Maureen Akers, Local Sales Manager.

Anne Holmes, News Director.

David Williams, Chief Engineer.

WTVM-DT BPCDT-20080505ABO GRANTED: 5/6/2008



© 2009 Warren Communications News

Paul Eriksen, Business Manager & Human Resources Director.

Brian Correll, Promotion & Production Director.

Jackie McDowell, Traffic Manager.

City of License: Columbus. **Station DMA:** Columbus, GA-Opelika, AL. **Rank:** 128.

Nielsen Data: Not available.

WXTX
Ch. 54

Network Service: FOX.

Licensee: Southeastern Media Holdings Inc., 3500 Colonnade Pkwy., Ste 600, Birmingham, AL 35243.

Studio: 1909 Wynnton Rd., Columbus, GA 31906.

Mailing Address: PO Box 12188, Columbus, GA 31917.

Phone: 706-561-5400. **Fax:** 706-561-5965.

E-mail: programming@wxtx.com

Web Site: http://www.wxtx.com

Technical Facilities: Channel No. 54 (710-716 MHz). Authorized power: 1000-kw max. visual, 100-kw aural. Antenna: 1140-ft above av. terrain, 1146-ft. above ground, 1526-ft. above sea level.

Latitude 32° 27' 40"
Longitude 84° 52' 43"

Transmitter: Buena Vista Rd., approx. 0.2-mi. E of Omega Dr.

Note: Latitude and longitude coordinates shown are based on the North American Datum of 1927 (NAD 27) as currently required by the Mass Media Bureau of the FCC.

Satellite Earth Stations: Transmitter RCA; Microdyne, 5-meter Ku-band; AFC, 5-meter KC-band; Microdyne, Harris receivers.

Ownership: Community Newspaper Holdings Inc. (Group Owner).

Began Operation: June 17, 1983. Sale to present owner by Fisher Broadcasting Inc. approved by FCC October 3, 2003.

Represented (sales): Katz Media Group.

Represented (legal): Fletcher, Heald & Hildreth PLC.

Represented (engineering): Bromo Communications Inc.

Personnel:

Lee Brantley, General Manager.

Maureen Akers, Local Sales Manager.

Mark Kirkland, National Sales Manager.

Sharon Davlin, Program Director.

Anne Holmes, News Director.

David Williams, Chief Engineer.

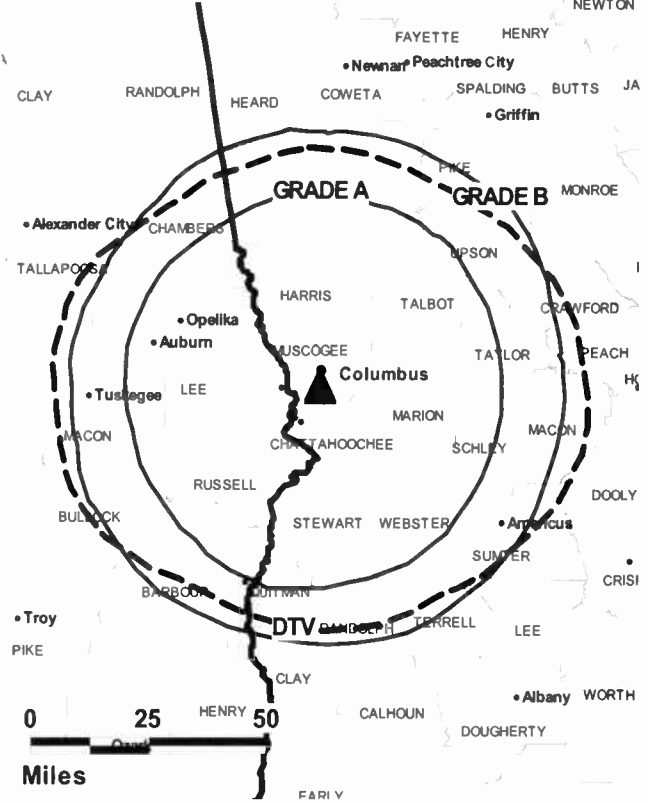
Paul Eriksen, Business Manager.

Chris Robinson, Production Manager.

Karen Youger, Traffic Manager.

City of License: Columbus. **Station DMA:** Columbus, GA-Opelika, AL. **Rank:** 128.

WXTX BPCT-19930405KM GRANTED: 7/26/1994



© 2009 Warren Communications News

Circulation © 2008 Nielsen. Coverage based on Nielsen study.

Grand Total	Cable TV Households	Non-cable TV Households	Total TV Households
Estimated Station Totals *	156,130	46,770	202,900
Average Weekly Circulation (2008)	87,741	12,218	99,959
Average Daily Circulation (2008)			36,284
Station DMA Total	Cable TV Households	Non-cable TV Households	Total TV Households
Estimated Station Totals *	148,990	43,030	192,020
Average Weekly Circulation (2008)	85,159	11,841	97,000
Average Daily Circulation (2008)			35,815
Other DMA Total	Cable TV Households	Non-cable TV Households	Total TV Households
Estimated Station Totals *	7,140	3,740	10,880
Average Weekly Circulation (2008)	2,582	377	2,959
Average Daily Circulation (2008)			469

*Estimated station totals are sums of the Nielsen TV and Cable TV household estimates for each county in which the station registers viewing of more than 5% as per the Nielsen Survey Methods.

WXTX-DT
Ch. 49

Network Service: FOX.

Licensee: Southeastern Media Holdings Inc., 3500 Colonnade Pkwy., Ste 600, Birmingham, AL 35243.

Studio: 1909 Wynnton Rd., Columbus, GA 31906.

Mailing Address: PO Box 12188, Columbus, GA 31917.

Phone: 706-561-5400. **Fax:** 706-561-5965.

E-mail: programming@wxtx.com

Web Site: http://www.wxtx.com

Technical Facilities: Channel No. 49 (680-686 MHz). Authorized power: 499.4-kw max. visual, aural. Antenna: 1024-ft above av. terrain, 1014-ft. above ground, 1381-ft. above sea level.

Latitude	32°	27'	39"
Longitude	84°	52'	43"

Note: Latitude and longitude coordinates shown are based on the North American Datum of 1927 (NAD 27) as currently required by the Mass Media Bureau of the FCC.

Ownership: Community Newspaper Holdings Inc. (Group Owner).

Began Operation: April 9, 2002. Standard Definition.

Represented (legal): Fletcher, Heald & Hildreth PLC.

Represented (sales): Katz Media Group.

Personnel:

Lee Brantley, General Manager.

Maureen Akers, Local Sales Manager.

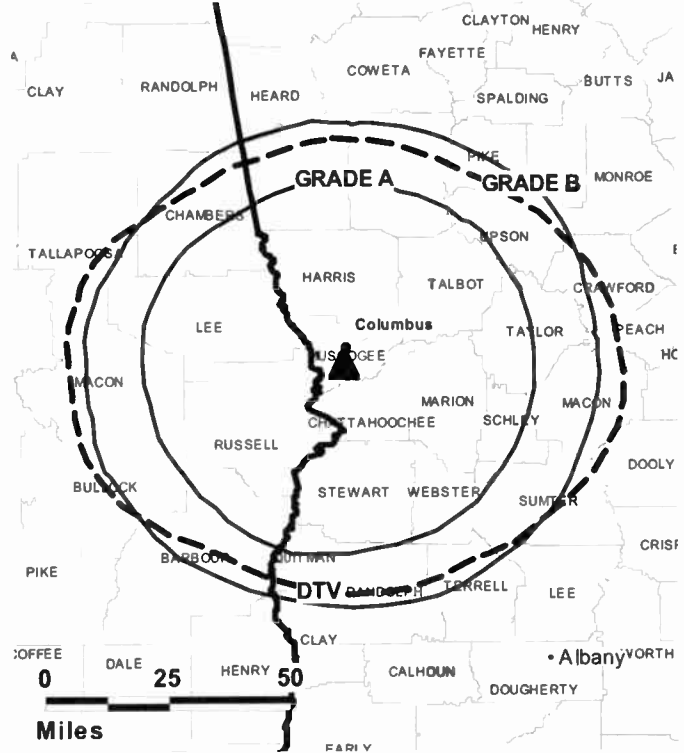
Mark Kirkland, National Sales Manager.

Sharon Davlin, Program Director.

Anne Holmes, News Director.

David Williams, Chief Engineer.

WXTX-DT B MPCDT-20041026AFV GRANTED: 11/3/2004



© 2009 Warren Communications News

Paul Eriksen, Business Manager.

Chris Robinson, Production Manager.

Karen Youger, Traffic Manager.

City of License: Columbus. **Station DMA:** Columbus, GA-Opelika, AL. **Rank:** 128.

Nielsen Oata: Not available.

WSST-DT
Ch. 51

Network Service: IND.

Grantee: Sunbelt-South Telecommunications Ltd., PO Box 917, Cordele, GA 31010.

Studio: 112 7th St. S, Cordele, GA 31015.

Mailing Address: PO Box 917, Cordele, GA 31015.

Phone: 229-273-0001. **Fax:** 229-273-8894.

E-mail: wsst.dt@bellsouth.com

Web Site: http://www.wsst.com

Technical Facilities: Channel No. 51 (692-698 MHz). Authorized power: 200-kw max. visual, aural. Antenna: 358-ft above av. terrain, 472-ft. above ground, 771-ft. above sea level.

Latitude	31°	53'	35"
Longitude	83°	48'	18"

Note: Latitude and longitude coordinates shown are based on the North American Datum of 1927 (NAD 27) as currently required by the Mass Media Bureau of the FCC.

Ownership: Sunbelt-South Telecommunications Ltd. (Group Owner).

Began Operation: Station operating under Special Temporary Authority at 91-kw max. visual; no on-air date

Represented (legal): Scott C. Cinnamon PLLC.

Personnel:

Phillip Streetman, General Manager.

Sara Howell, General Sales & Business Manager.

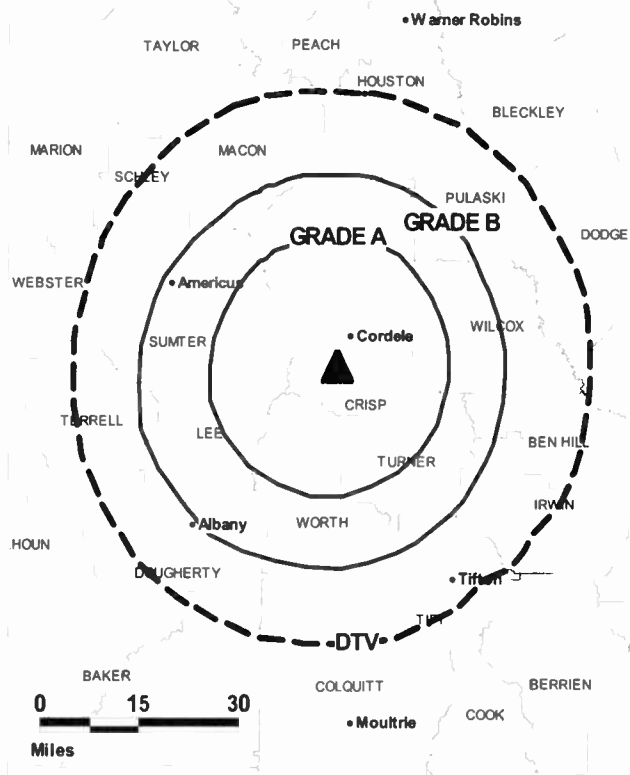
Tammy Calhoun, Sales.

John Barker, Sales.

Lee W. Wright, Program Director.

Ricky Smarr, Chief Engineer & Production Manager.

WSST-DT BMPCDT-20080519ABN GRANTED: 7/16/2008



© 2009 Warren Communications News

Shelby Goodson, Traffic Manager.

Barbara Dennis, Office Manager & Master Control Operator.

City of License: Cordele. Station DMA: Albany, GA. Rank: 147.

Nielsen Data: Not available.

WSST-TV
Ch. 55

Network Service: IND.

Licensee: Sunbelt-South Telecommunications Ltd., PO Box 917, Cordele, GA 31010.

Studio: 112 7th St. S, Cordele, GA 31015.

Mailing Address: PO Box 917, Cordele, GA 31015.

Phone: 229-273-0001. **Fax:** 229-273-8894.

E-mail: wsst.dt@bellsouth.com

Web Site: http://www.wsst.com

Technical Facilities: Channel No. 55 (716-722 MHz). Authorized power: 100-kw max. visual, 10-kw aural. Antenna: 410-ft above av. terrain, 407-ft. above ground, 715-ft. above sea level.

Latitude 31° 54' 15"
Longitude 83° 48' 12"

Transmitter: Pateville Rd., 3.5-mi. SW of intersection with State Rte. 7W.

Note: Latitude and longitude coordinates shown are based on the North American Datum of 1927 (NAD 27) as currently required by the Mass Media Bureau of the FCC.

Multichannel TV Sound: Planned.

Ownership: Sunbelt-South Telecommunications Ltd. (Group Owner).

Began Operation: May 22, 1989. Involuntary transfer from William B. Goodson (deceased) to Phillip A. Streetman approved by FCC March 23, 2007.

Represented (legal): Scott C. Cinnamon PLLC.

Represented (engineering): Bromo Communications Inc.

Personnel:

Phillip Streetman, General Manager.

Sara Howell, General Sales & Business Manager.

Tammy Calhoun, Sales.

John Barker, Sales.

Lee W. Wright, Program Director.

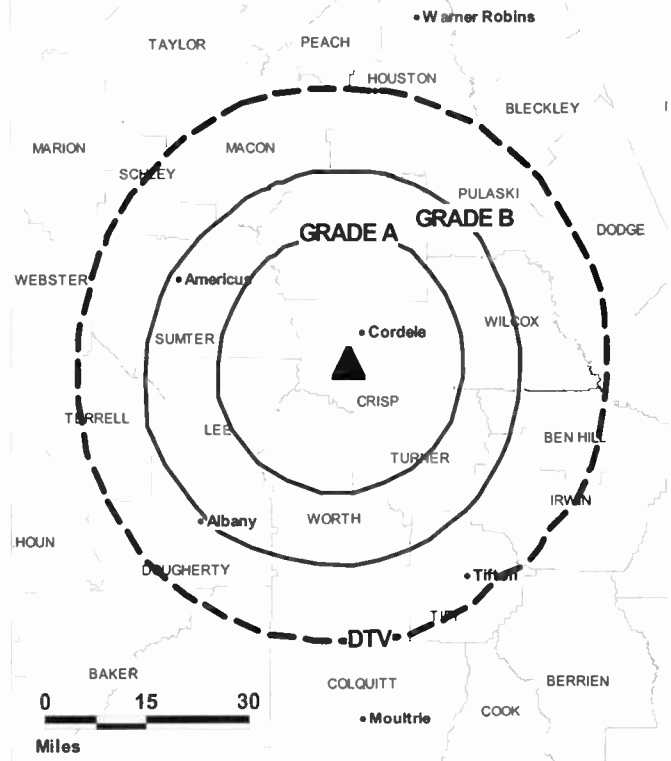
Ricky Smarr, Chief Engineer & Production Manager.

Shelby Goodson, Traffic Manager.

Barbara Dennis, Office Manager & Master Control Operator.

City of License: Cordele. **Station DMA:** Albany, GA. **Rank:** 147.

WSST-TV BPCT-19970919KG GRANTED: 10/7/1998



© 2009 Warren Communications News

Circulation © 2008 Nielsen. Coverage based on Nielsen study.

GrandTotal	Cable TV Households	Non-cable TV Households	Total TV Households
Estimated Station Totals *	78,990	9,320	88,310
Average Weekly Circulation (2008)	10,829	1,321	12,150
Average Daily Circulation (2008)			3,426
Station DMA Total	Cable TV Households	Non-cable TV Households	Total TV Households
Estimated Station Totals *	66,530	5,270	71,800
Average Weekly Circulation (2008)	9,090	993	10,083
Average Daily Circulation (2008)			2,839
Other DMA Total	Cable TV Households	Non-cable TV Households	Total TV Households
Estimated Station Totals *	12,460	4,050	16,510
Average Weekly Circulation (2008)	1,739	328	2,067
Average Daily Circulation (2008)			587

*Estimated station totals are sums of the Nielsen TV and Cable TV household estimates for each county in which the station registers viewing of more than 5% as per the Nielsen Survey Methods.

WELF-DT
Ch. 16

Network Service: TBN.

Licensee: Trinity Broadcasting Network Inc., 2442 Michelle Dr., Tustin, CA 92780.

Studio: 384 S Campus Rd, Lookout Mountain, GA 30750.

Mailing Address: 384 S Campus Rd, Lookout Mountain, GA 30750.

Phone: 706-820-1663. **Fax:** 706-820-1735.

E-mail: welf@tbn.org

Web Site: http://www.tbn.org

Technical Facilities: Channel No. 16 (482-488 MHz). Authorized power: 300-kw max. visual, aural. Antenna: 1394-ft above av. terrain, 400-ft. above ground, 2421-ft. above sea level.

Latitude	34°	57'	07"
Longitude	85°	22'	58"

Requests CP for change to 699-kw max. visual; BPCDT-20080617ADR.

Holds CP for change to 250-kw max. visual, 1460-ft above av. terrain, 466-ft. above ground, 2487-ft. above sea level; BPCDT-20080312ABP.

Note: Latitude and longitude coordinates shown are based on the North American Datum of 1927 (NAD 27) as currently required by the Mass Media Bureau of the FCC.

Ownership: Trinity Broadcasting Network Inc. (Group Owner).

Began Operation: Station operating; no on-air date

Represented (legal): Colby M. May.

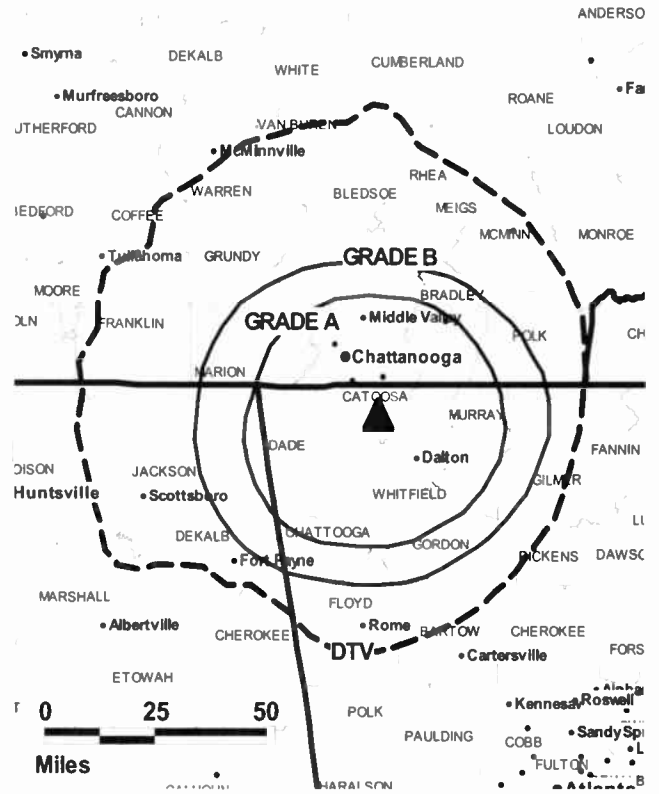
Personnel:

Onya Richter. Station Manager & Public Affairs Director.

Bill Hamm, Chief Engineer.

Michael Moss, Production Manager.

WELF-DT BPCDT-20080312ABP GRANTED: 5/8/2008



City of License: Dalton. **Station DMA:** Chattanooga, TN. **Rank:** 86.

Nielsen Data: Not available.

WELF-TV
Ch. 23

Network Service: TBN.

Licensee: Trinity Broadcasting Network Inc., 2442 Michelle Dr., Tustin, CA 92780.

Studio: 384 S Campus Rd, Lookout Mountain, GA 30750.

Mailing Address: 384 S Campus Rd, Lookout Mountain, GA 30750.

Phone: 706-820-1663. **Fax:** 706-820-1735.

E-mail: welf@tbn.org

Web Site: http://www.tbn.org

Technical Facilities: Channel No. 23 (524-530 MHz). Authorized power: 490-kw max. visual, 49-kw aural. Antenna: 1467-ft above av. terrain, 466-ft. above ground, 2487-ft. above sea level.

Latitude	34°	57'	07"
Longitude	85°	22'	58"

Transmitter: Hwy. 127, 2.14-mi. SSW of Lookout Mountain, Dade County.

Note: Latitude and longitude coordinates shown are based on the North American Datum of 1927 (NAD 27) as currently required by the Mass Media Bureau of the FCC.

Satellite Earth Station: Transmitter Comark; Standard Communications, 3.3-meter Ku & C-band.

Ownership: Trinity Broadcasting Network Inc. (Group Owner).

Began Operation: May 10, 1994. Sale to All American TV Inc. by Sonlight Broadcasting Systems Inc. approved by FCC May 16, 1997. Sale to present owner by All American TV Inc. approved by FCC May 8, 2000.

Represented (legal): Colby M. May.

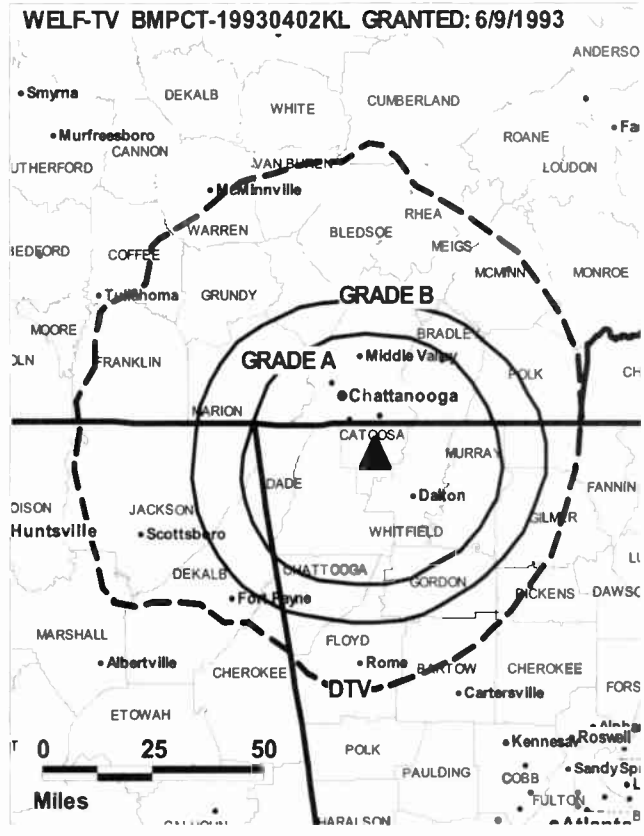
Personnel:

Onya Richter, Station Manager & Public Affairs Director.

Bill Hamm, Chief Engineer.

Michael Moss, Production Manager.

City of License: Dalton. **Station OMA:** Chattanooga, TN. **Rank:** 86.



© 2009 Warren Communications News

Circulation © 2008 Nielsen. Coverage based on Nielsen study.

GrandTotal	Cable TV Households	Non-cable TV Households	Total TV Households
Estimated Station Totals *	190,930	3,880	194,810
Average Weekly Circulation (2008)	14,434	275	14,709
Average Daily Circulation (2008)			2,843
Station DMA Total	Cable TV Households	Non-cable TV Households	Total TV Households
Estimated Station Totals *	190,930	3,880	194,810
Average Weekly Circulation (2008)	14,434	275	14,709
Average Daily Circulation (2008)			2,843

*Estimated station totals are sums of the Nielsen TV and Cable TV household estimates for each county in which the station registers viewing of more than 5% as per the Nielsen Survey Methods.

WGNM-DT
Ch. 45

Network Service: IND.

Licensee: Christian Television Network Inc., 6922 142nd Ave. N, Largo, FL 33771.

Studio: 178 Steven Dr., Macon, GA 31210.

Mailing Address: 178 Steven Dr., Macon, GA 31210.

Phone: 478-474-8400. **Fax:** 478-474-4777.

E-mail: gm@wgnm.com

Web Site: http://www.wgnm.com

Technical Facilities; Channel No. 45 (656-662 MHz). Authorized power: 1000-kw max. visual, aural. Antenna: 732-ft above av. terrain, 604-ft. above ground, 1099-ft. above sea level.

Latitude	32°	45'	51"
Longitude	83°	33'	32"

Note: Latitude and longitude coordinates shown are based on the North American Datum of 1927 (NAD 27) as currently required by the Mass Media Bureau of the FCC.

Ownership: Christian Television Network Inc. (Group Owner).

Began Operation: Station operating; no on-air date. Analog operations ceased July 20, 2007.

Represented (engineering): du Treil, Lundin & Rackley Inc.

Personnel:

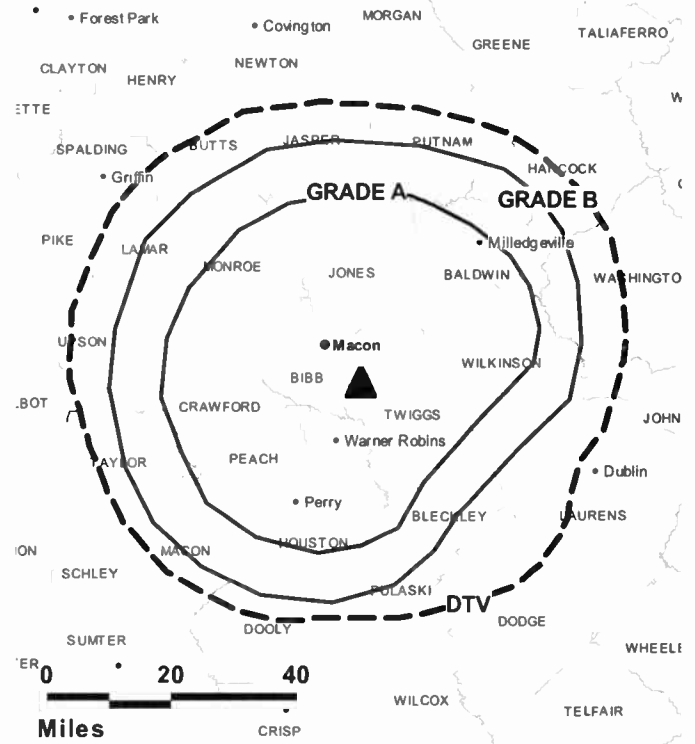
Rip Kenley, General Manager.

Eric Jupina, Production & Chief Editor.

Eddie Spradley, Traffic & Office Manager.

Barry Stubbs, Chief Engineer.

WGNM-DT BPCDT-19991029AFL GRANTED: 9/11/2003



© 2009 Warren Communications News

City of License: Macon. **Station OMA:** Macon, GA. **Rank:** 122.

Nielsen Oata: Not available.

WGXA
Ch. 24

Network Service: FOX.

Licensee: Fox24 of Macon License LLC, 4311 Wilshire Blvd, Ste 412, Los Angeles, CA 90010.

Studio: 599 Martin Luther King Jr. Blvd., Macon, GA 31201.

Mailing Address: PO Box 340, Macon, GA 31202.

Phone: 478-745-2424. **Fax:** 478-750-4347.

E-mail: rblanton@fox24.com

Web Site: http://www.fox24.com

Technical Facilities: Channel No. 24 (530-536 MHz). Authorized power: 1290-kw max. & 646-kw horizontal visual, 252-kw & 126-kw horizontal aural. Antenna: 800-ft above av. terrain, 898-ft. above ground, 1196-ft. above sea level.

Latitude 32° 45' 08"
Longitude 83° 33' 38"

Transmitter: U.S. 23-129 S, 7-mi. from Macon city limits.

Note: Latitude and longitude coordinates shown are based on the North American Datum of 1927 (NAD 27) as currently required by the Mass Media Bureau of the FCC.

Satellite Earth Stations: Transmitter RCA; Andrew, 7.3-meter C-band; Andrew, 4.5-meter C-band; Avantek receivers.

Ownership: Frontier Broadcast Investors LLC.

Began Operation: April 21, 1982. Sale to Gocom Television of Macon (Richard L. Gorman) by Russell-Rowe Communications approved by FCC May 24, 1995. Sale to GOCOM Communications LLC by Richard L. Gorman approved by FCC July 11, 1997. Merger with Grapevine Communications Inc. approved by FCC November 1, 1999. GOCOM Holdings LLC later renamed Piedmont Television Holdings LLC. Sale to present owner by Piedmont Television Holdings LLC approved by FCC September 25, 2007.

Represented (sales): Continental Television Sales.

Represented (legal): Wiley Rein LLP.

Personnel:

Keith True, Vice President & General Manager.

Alexia Ridley, News Director.

Karen Alston, General Sales Manager.

Ron Henslee, Local Sales Manager.

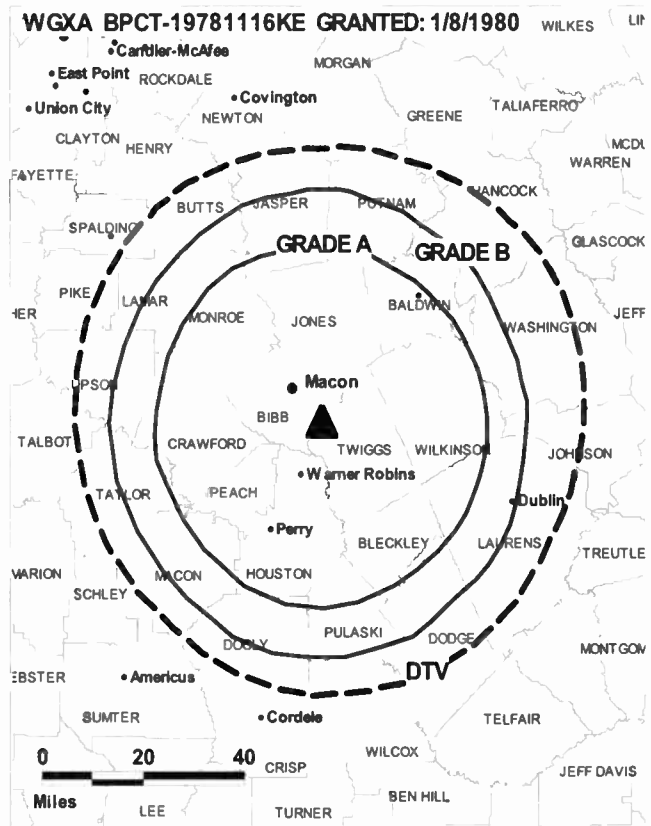
Richard Blanton, Chief Engineer.

Dorrie Farlee, Business Manager.

Martin Nash, Promotion & Operations Director.

Allana Wilson, Creative Services Director.

Lisa May, Traffic Coordinator.



© 2009 Warren Communications News

City of License: Macon. **Station DMA:** Macon, GA. **Rank:** 122.

Circulation © 2008 Nielsen. Coverage based on Nielsen study.

GrandTotal	Cable TV Households	Non-cable TV Households	Total TV Households
Estimated Station Totals *	124,630	87,440	212,070
Average Weekly Circulation (2008)	60,674	43,443	104,117
Average Daily Circulation (2008)			33,189
Station OMA Total	Cable TV Households	Non-cable TV Households	Total TV Households
Estimated Station Totals *	120,760	82,870	203,630
Average Weekly Circulation (2008)	60,337	43,146	103,483
Average Daily Circulation (2008)			32,978
Other OMA Total	Cable TV Households	Non-cable TV Households	Total TV Households
Estimated Station Totals *	3,870	4,570	8,440
Average Weekly Circulation (2008)	337	297	634
Average Daily Circulation (2008)			211

*Estimated station totals are sums of the Nielsen TV and Cable TV household estimates for each county in which the station registers viewing of more than 5% as per the Nielsen Survey Methods.

WGXA-DT
Ch. 16

Network Service: MNT, FOX.

Licensee: Fox24 of Macon License LLC, 4311 Wilshire Blvd, Ste 412, Los Angeles, CA 90010.

Studio: 599 Martin Luther King Jr Blvd, Macon, GA 31201.

Mailing Address: PO Box 340, Macon, GA 31202.

Phone: 478-745-2424. **Fax:** 478-750-4347.

E-mail: rblanton@fox24.com

Web Site: http://www.fox24.com

Technical Facilities: Channel No. 16 (482-488 MHz). Authorized power: 1000-kw max. visual, aural. Antenna: 709-ft above av. terrain, 793-ft. above ground, 1092-ft. above sea level.

Latitude	32°	44'	58"
Longitude	83°	33'	35"

Note: Latitude and longitude coordinates shown are based on the North American Datum of 1927 (NAD 27) as currently required by the Mass Media Bureau of the FCC.

Ownership: Frontier Broadcast Investors LLC.

Began Operation: Station operating; no on-air date

Represented (legal): Wiley Rein LLP.

Represented (sales): Continental Television Sales.

Personnel:

Keith True, Vice President & General Manager.

Alexia Ridley, News Director.

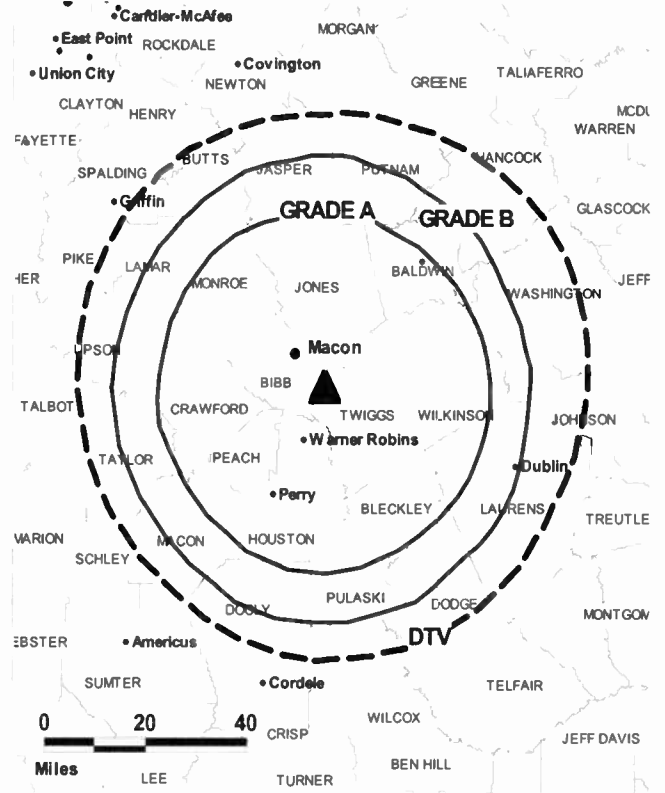
Karen Alston, General Sales Manager.

Ron Henslee, Local Sales Manager.

Richard Blanton, Chief Engineer.

Dorrie Farlee, Business Manager.

WGXA-DT B MPCDT-20070131AIP GRANTED: 3/20/2007



© 2009 Warren Communications News

Martin Nash, Promotion & Operations Director.

Allana Wilson, Creative Services Director.

Lisa May, Traffic Coordinator.

City of License: Macon. **Station DMA:** Macon, GA. **Rank:** 122.

Nielsen Data: Not available.

WMAZ-DT
Ch. 4

Network Service: CBS.

Licensee: Pacific and Southern Co. Inc., 7950 Jones Branch Dr, c/o Gannett Co., McLean, VA 22102.

Studio: 1314 Gray Hwy, Macon, GA 31211.

Mailing Address: PO Box 5008, Macon, GA 31208.

Phone: 478-752-1313. **Fax:** 478-752-1331.

E-mail: fshurling@wmaz.gannett.com

Web Site: http://www.13wmaz.com

Technical Facilities: Channel No. 4 (66-72 MHz). Authorized power: 7-kw visual, aural. Antenna: 593-ft above av. terrain, 653-ft. above ground, 967-ft. above sea level.

Latitude	32°	45'	10"
Longitude	83°	33'	32"

Holds CP for change to channel number 13, 30-kw visual, 781-ft above av. terrain, 840-ft. above ground, 1154-ft. above sea level; BPCDT-20080305AAN.

Note: Latitude and longitude coordinates shown are based on the North American Datum of 1927 (NAD 27) as currently required by the Mass Media Bureau of the FCC.

Ownership: Gannett Co. Inc.

Began Operation: Station operating; no on-air date. Station plans to broadcast digitally on its analog channel allotment.

Represented (sales): Blair Television.

Personnel:

Dodie Cantrell, President & General Manager.

Jeff Dudley, Vice President & Marketing Director.

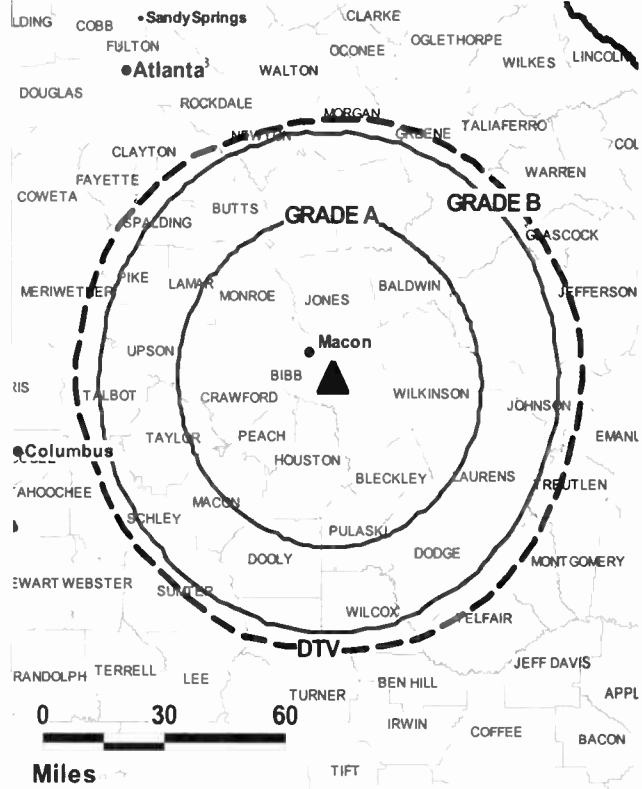
Frank Shurling, General Sales Manager.

Cindy Cerka, Local Sales Team Leader.

Don Sports, Local Sales Team Leader.

Jeff Ofgang, News Director.

WMAZ-DT BPCDT-20080305AAN GRANTED: 3/10/2008



© 2009 Warren Communications News

Dane Tanton, Chief Engineer & Technology Director.

Amy McGlynn, Business Manager.

Donna Reeves, Traffic Manager.

Don Buckindail, New Media Manager.

City of License: Macon. **Station DMA:** Macon, GA. **Rank:** 122.

Nielsen Data: Not available.

WMAZ-TV
Ch. 13

Network Service: CBS.

Licensee: Pacific and Southern Co. Inc., 7950 Jones Branch Dr, c/o Gannett Co., McLean, VA 22102.

Studio: 1314 Gray Hwy., Macon, GA 31208.

Mailing Address: PO Box 5008, Macon, GA 31208.

Phone: 478-752-1313. **Fax:** 478-752-1331.

E-mail: fshurling@wmaz.gannett.com

Web Site: http://www.13wmaz.com

Technical Facilities: Channel No. 13 (210-216 MHz). Authorized power: 316-kw visual, 63.1-kw aural. Antenna: 785-ft above av. terrain, 891-ft. above ground, 1205-ft. above sea level.

Latitude 32° 45' 10"
Longitude 83° 33' 32"

Transmitter: U.S. 129, 7-mi. SE of Macon.

Note: Latitude and longitude coordinates shown are based on the North American Datum of 1927 (NAD 27) as currently required by the Mass Media Bureau of the FCC.

Satellite Earth Stations: Transmitter NEC; Scientific-Atlanta, 7.7-meter; RCA, 3.6-meter; DH Satellite, 4.2-meter Ku-band; Scientific-Atlanta, 4.6-meter; Anixter-Mark, 5-meter; Sony, Scientific-Atlanta, Microdyne, M/A-Com receivers.

Ownership: Gannett Co. Inc. (Group Owner).

Began Operation: September 27, 1953. Sale to Gannett by Multimedia approved by FCC November 30, 1995 (Television Digest, Vol. 35:25, 31, 49). Transfer to Multimedia approved by FCC September 22, 1967. Sale to Southeastern Broadcasting Corp. by George P. Rankin Jr. & associates approved by FCC March 13, 1963 (Vol. 3:2, 11).

Represented (sales): Blair Television.

Personnel:

Dodie Cantrell, President & General Manager.

Jeff Dudley, Vice President & Marketing Director.

Frank Shurling, General Sales Manager.

Cindy Cerka, Local Sales Team Leader.

Don Sports, Local Sales Team Leader.

Jeff Ofgang, News Director.

Dane Tanton, Chief Engineer & Technology Director.

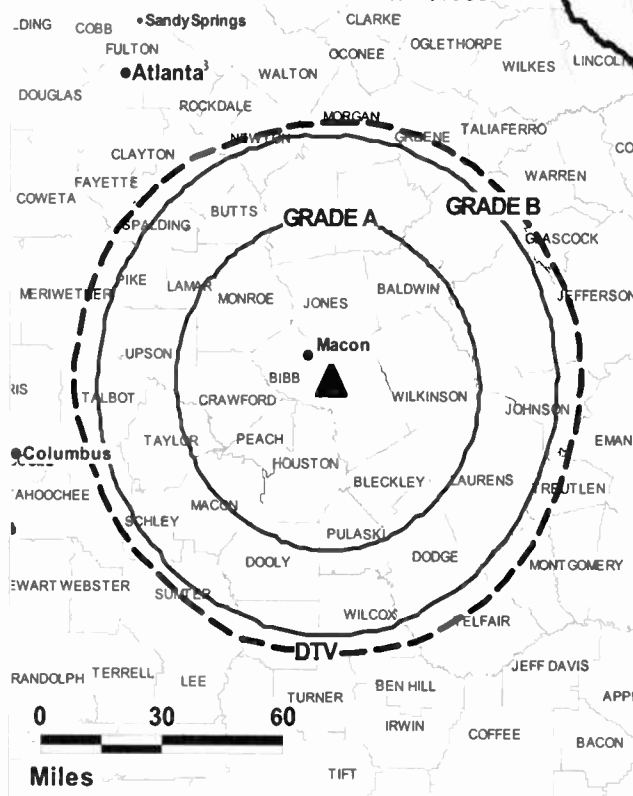
Amy McGlynn, Business Manager.

Donna Reeves, Traffic Manager.

Don Buckindail, New Media Manager.

City of License: Macon. **Station DMA:** Macon, GA. **Rank:** 122.

WMAZ-TV BPCT-3557 GRANTED: 6/17/1965



© 2009 Warren Communications News

Circulation © 2008 Nielsen. Coverage based on Nielsen study.

GrandTotal	Cable TV Households	Non-cable TV Households	Total TV Households
Estimated Station Totals *	156,630	86,910	243,540
Average Weekly Circulation (2008)	111,654	63,086	174,740
Average Daily Circulation (2008)			107,643
Station DMA Total	Cable TV Households	Non-cable TV Households	Total TV Households
Estimated Station Totals *	123,790	82,870	206,660
Average Weekly Circulation (2008)	100,691	62,746	163,437
Average Daily Circulation (2008)			104,250
Other DMA Total	Cable TV Households	Non-cable TV Households	Total TV Households
Estimated Station Totals *	32,840	4,040	36,880
Average Weekly Circulation (2008)	10,963	340	11,303
Average Daily Circulation (2008)			3,393

*Estimated station totals are sums of the Nielsen TV and Cable TV household estimates for each county in which the station registers viewing of more than 5% as per the Nielsen Survey Methods.

WMGT-DT
Ch. 40

Network Service: NBC.

Licensee: Morris Network Inc., 301 Poplar, Macon, GA 31208.

Studio: 301 Poplar St, Macon, GA 31201.

Mailing Address: PO Box 4328, Macon, GA 31208.

Phone: 478-745-4141. **Fax:** 478-742-2626.

E-mail: cbruce@wmgt.com

Web Site: http://www.wmgt.com

Technical Facilities: Channel No. 40 (626-632 MHz). Authorized power: 110-kw max. visual, aural. Antenna: 620-ft above av. terrain, 689-ft. above ground, 982-ft. above sea level.

Latitude	32°	45'	12"
Longitude	83°	33'	46"

Note: Latitude and longitude coordinates shown are based on the North American Datum of 1927 (NAD 27) as currently required by the Mass Media Bureau of the FCC.

Ownership: Morris Multimedia Inc. (Group Owner).

Began Operation: Station operating; no on-air date

Represented (sales): Millennium Sales & Marketing.

Personnel:

Carl Bruce, General Manager.

Jay Richer, General Sales Manager.

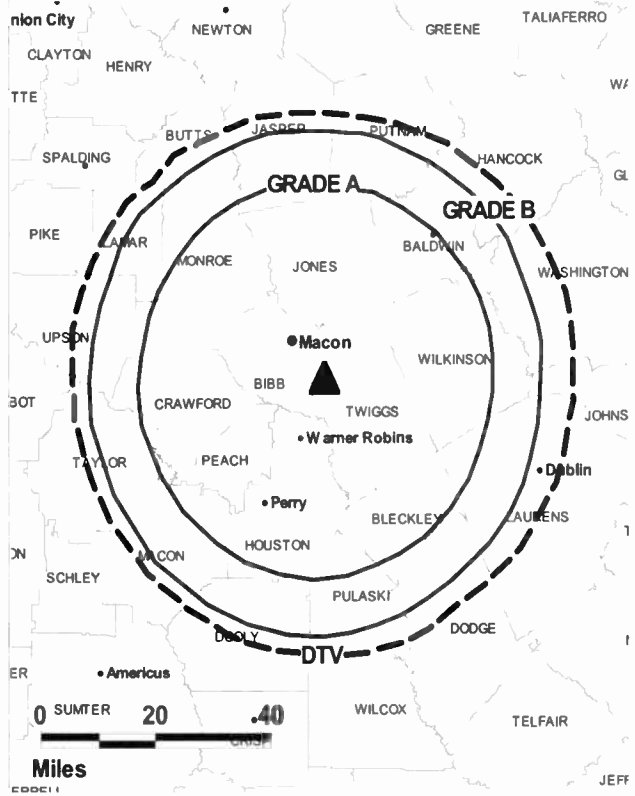
Mike Roberts, News Director.

Barry Stubbs, Chief Engineer.

Elizabeth Gantt, Business Manager.

Debbie Wright, Program Director & Traffic Manager.

WMGT-DT BMPCDT-20060718AEA GRANTED: 10/17/2006



© 2009 Warren Communications News

City of License: Macon. **Station DMA:** Macon, GA. **Rank:** 122.

Nielsen Data: Not available.

WMGT-TV
Ch. 41

Network Service: NBC.

Licensee: Morris Network Inc., 301 Poplar, Macon, GA 31208.

Studio: 301 Poplar St., Macon, GA 31201.

Mailing Address: PO Box 4328, Macon, GA 31208.

Phone: 478-745-4141. **Fax:** 478-742-2626.

E-mail: cbruce@wmgt.com

Web Site: http://www.wmgt.com

Technical Facilities: Channel No. 41 (632-638 MHz). Authorized power: 1050-kw max. & 760-kw horizontal visual, 210-kw & 152-kw horizontal aural. Antenna: 787-ft above av. terrain, 893-ft. above ground, 1186-ft. above sea level.

Latitude 32° 45' 12"
Longitude 83° 33' 46"

Transmitter: 3-mi. S of Interstate 16 on W side of U.S. Rte. 23, Swiftcreek Twp.

Note: Latitude and longitude coordinates shown are based on the North American Datum of 1927 (NAD 27) as currently required by the Mass Media Bureau of the FCC.

Multichannel TV Sound: Stereo only.

Satellite Earth Station: Harris, Ku & C-band; Microdyne receivers.

Ownership: Morris Multimedia Inc. (Group Owner).

Began Operation: December 19, 1968. Sale to present owner by F. E. Busby, et al., approved by FCC November 30, 1978. Sale to F. E. Busby, et al., by WTVY Inc. (Charles Woods) approved by FCC August 9, 1974.

Represented (sales): Millennium Sales & Marketing.

Represented (legal): Smithwick & Belendiuk PC.

Represented (engineering): Cohen Dippell & Everist PC.

Personnel:

Carl Bruce, General Manager.

Jay Richer, General Sales Manager.

Mike Roberts, News Director.

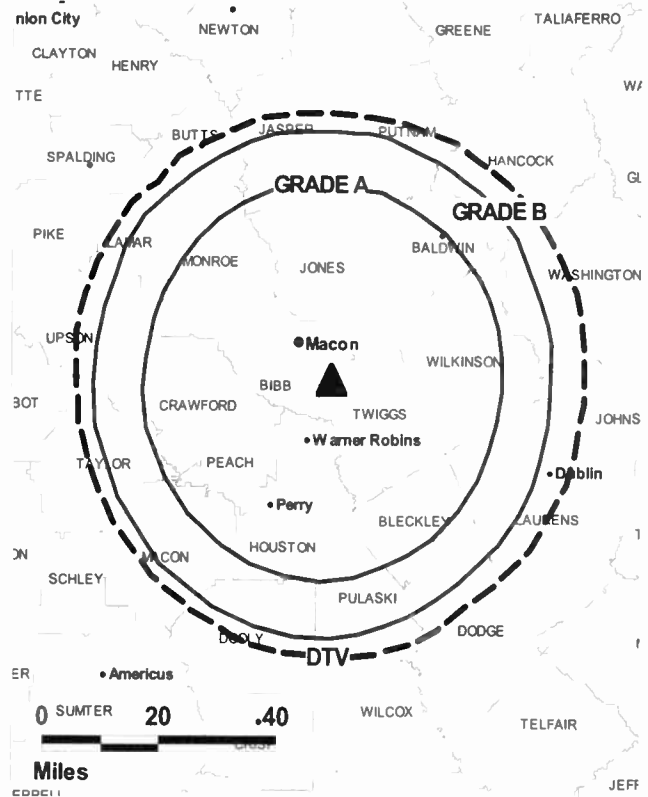
Barry Stubbs, Chief Engineer.

Elizabeth Gantt, Business Manager.

Debbie Wright, Program Director & Traffic Manager.

City of License: Macon. **Station DMA:** Macon, GA. **Rank:** 122.

WMGT-TV BPCT-19870615KE GRANTED: 8/28/1987



© 2009 Warren Communications News

Circulation © 2008 Nielsen. Coverage based on Nielsen study.

GrandTotal	Cable TV Households	Non-cable TV Households	Total TV Households
Estimated Station Totals *	133,650	96,450	230,100
Average Weekly Circulation (2008)	58,324	36,674	94,998
Average Daily Circulation (2008)			36,137
Station OMA Total	Cable TV Households	Non-cable TV Households	Total TV Households
Estimated Station Totals *	120,760	82,870	203,630
Average Weekly Circulation (2008)	56,919	35,538	92,457
Average Daily Circulation (2008)			35,179
Other OMA Total	Cable TV Households	Non-cable TV Households	Total TV Households
Estimated Station Totals *	12,890	13,580	26,470
Average Weekly Circulation (2008)	1,405	1,136	2,541
Average Daily Circulation (2008)			958

*Estimated station totals are sums of the Nielsen TV and Cable TV household estimates for each county in which the station registers viewing of more than 5% as per the Nielsen Survey Methods.

WHSG-DT
Ch. 44

Network Service: TBN.

Grantee: Trinity Broadcasting Network Inc., 2442 Michelle Dr., Tustin, CA 92780.

Studio: 1550 Agape Way, Decatur, GA 30035.

Mailing Address: 1550 Agape Way, Decatur, GA 30035.

Phone: 404-288-1156. **Fax:** 404-288-5613.

E-mail: whsg@tbn.org

Technical Facilities: Channel No. 44 (650-656 MHz). Authorized power: 700-kw max. visual, aural. Antenna: 994-ft above av. terrain, 942-ft. above ground, 1909-ft. above sea level.

Latitude	33°	44'	41"
Longitude	84°	21'	36"

Requests CP for change to 1000-kw max. visual, 994-ft above av. terrain, 942-ft. above ground, 1911-ft. above sea level; BPCDT-20080617ADV.

Note: Latitude and longitude coordinates shown are based on the North American Datum of 1927 (NAD 27) as currently required by the Mass Media Bureau of the FCC.

Ownership: Trinity Broadcasting Network Inc. (Group Owner).

Began Operation: March 18, 2004. Standard and High Definition.

Represented (legal): Colby M. May.

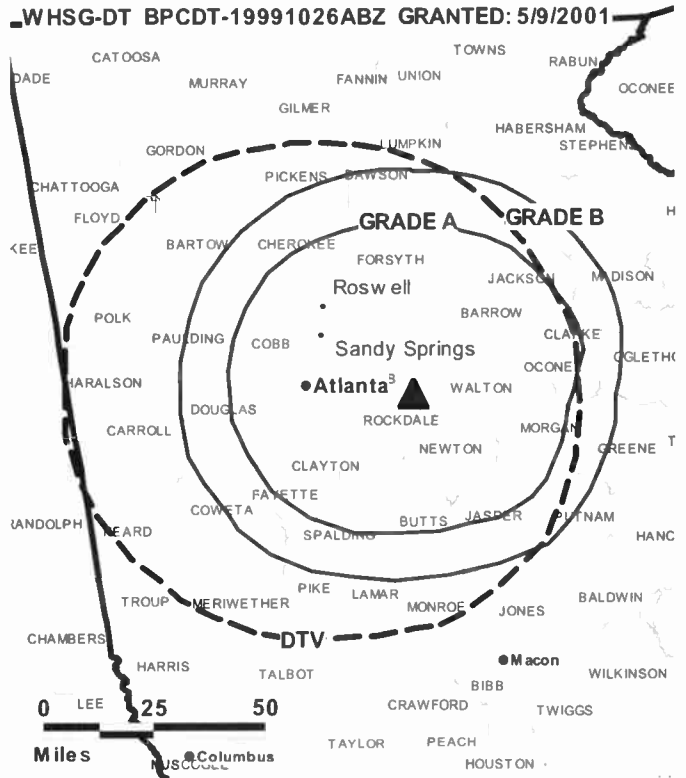
Personnel:

Diana Lohr, Station, Program & Production Manager.

Lloyd Holloway, Chief Engineer & Traffic Manager.

City of License: Monroe. **Station DMA:** Atlanta, GA. **Rank:** 8.

Nielsen Data: Not available.



© 2009 Warren Communications News

WHSG-TV
Ch. 63

Network Service: TBN.

Licensee: Trinity Broadcasting Network Inc., 2442 Michelle Dr., Tustin, CA 92780.

Studio: 1550 Agape Way, Decatur, GA 30035.

Mailing Address: 1550 Agape Way, Decatur, GA 30035.

Phone: 404-288-1156. **Fax:** 404-288-5613.

E-mail: whsg@tbn.org

Technical Facilities: Channel No. 63 (764-770 MHz). Authorized power: 5000-kw max. visual, 340-kw aural. Antenna: 1191-ft above av. terrain, 1125-ft. above ground, 2024-ft. above sea level.

Latitude 33° 44' 22"
Longitude 84° 00' 14"

Transmitter: 6.15-mi. NE of Lithonia, Rockdale County.

Note: Latitude and longitude coordinates shown are based on the North American Datum of 1927 (NAD 27) as currently required by the Mass Media Bureau of the FCC.

Ownership: Trinity Broadcasting Network Inc. (Group Owner).

Began Operation: March 15, 1991.

Represented (legal): Colby M. May.

Personnel:

Diana Lohr, Station, Program & Production Manager.

Lloyd Holloway, Chief Engineer & Traffic Manager.

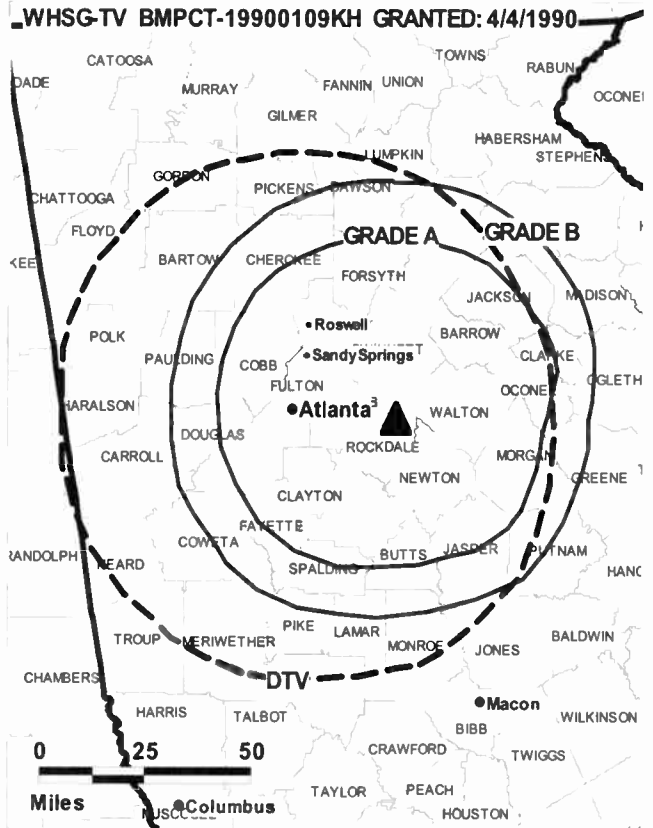
City of License: Monroe. **Station DMA:** Atlanta, GA. **Rank:** 8.

Setting the industry standard...

Communications Daily

Warren Communications News

FREE 30-day trial — call 800-771-9202 or visit www.warren-news.com



© 2009 Warren Communications News

Circulation © 2008 Nielsen. Coverage based on Nielsen study.

GrandTotal	Cable	Non-cable	Total
	TV Households	TV Households	TV Households
Estimated Station Totals *	1,146,950	295,730	1,442,680
Average Weekly Circulation (2008)	139,690	24,249	163,939
Average Daily Circulation (2008)			39,878

Station DMA Total	Cable	Non-cable	Total
	TV Households	TV Households	TV Households
Estimated Station Totals *	1,146,950	295,730	1,442,680
Average Weekly Circulation (2008)	139,690	24,249	163,939
Average Daily Circulation (2008)			39,878

*Estimated station totals are sums of the Nielsen TV and Cable TV household estimates for each county in which the station registers viewing of more than 5% as per the Nielsen Survey Methods.

WPGA-DT
Ch. 32

Network Service: ABC.

Licensee: Radio Perry Inc., PO Box 5858, 1691 Forsyth St., Macon, GA 31208.

Studio: 1691 Forsyth St., Macon, GA 31201.

Mailing Address: 1691 Forsyth St., Macon, GA 31201.

Phone: 478-745-5858. **Fax:** 478-745-5800.

E-mail: candy@wpga.tv

Web Site: http://www.macon.tv

Technical Facilities: Channel No. 32 (578-584 MHz). Authorized power: 18-kw max. visual, aural. Antenna: 607-ft above av. terrain, 680-ft. above ground, 989-ft. above sea level.

Latitude	32°	45'	09"
Longitude	83°	33'	35"

Holds CP for change to 100-kw max. visual, 609-ft above av. terrain, 680-ft. above ground, 993-ft. above sea level; lat. 32° 45' 004", long. 83° 33' 27", BMPCDT-20041203ADW.

Note: Latitude and longitude coordinates shown are based on the North American Datum of 1927 (NAD 27) as currently required by the Mass Media Bureau of the FCC.

Ownership: Radio Perry Inc. (Group Owner).

Began Operation: Station operating; no on-air date

Represented (legal): Holland & Knight LLP.

Represented (sales): Blair Television.

Personnel:

Lowell Register, President.

Debbie Hart, General Manager.

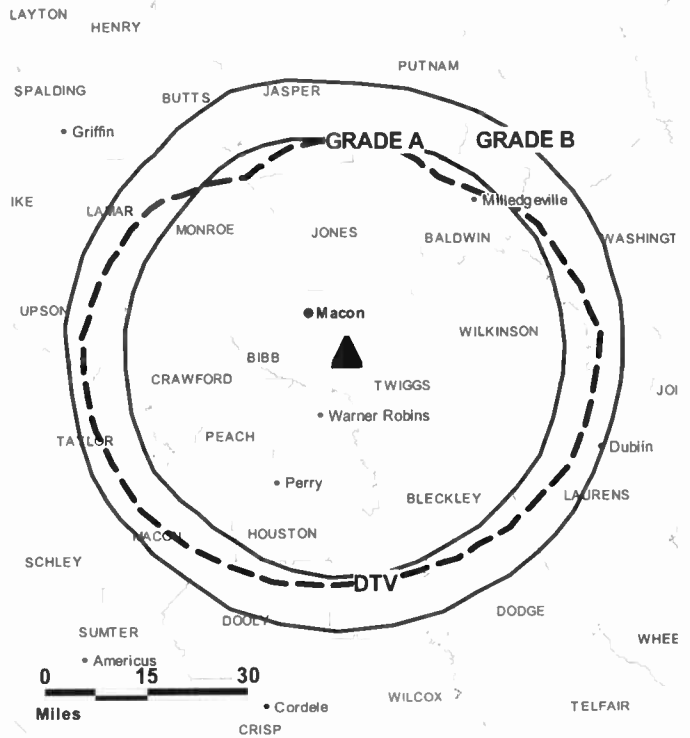
Len Register, Operations Manager.

Tanya Edge, Local Sales Manager.

Julie Register, National Sales Manager & Promotions Director.

Hal Sutton, Chief Engineer.

WPGA-DT BMPCDT-20041203ADW GRANTED: 12/15/2004



© 2009 Warren Communications News

John Brinson, Business Manager.

Christy Hughes, Traffic Manager.

Candy Lawless, Executive Assistant.

City of License: Perry. **Station DMA:** Macon, GA. **Rank:** 122.

Nielsen Data: Not available.

WPGA-TV
Ch. 58

Network Service: ABC.

Licensee: Radio Perry Inc., PO Box 5858, 1691 Forsyth St., Macon, GA 31208.

Studio: 1691 Forsyth St., Macon, GA 31201.

Mailing Address: 1691 Forsyth St., Macon, GA 31201.

Phone: 478-745-5858. **Fax:** 478-745-5800.

E-mail: candy@wpga.tv

Web Site: http://www.macon.tv

Technical Facilities: Channel No. 58 (734-740 MHz). Authorized power: 1300-kw max. visual, aural. Antenna: 810-ft above av. terrain, 873-ft. above ground, 1184-ft. above sea level.

Latitude 32° 45' 09"
Longitude 83° 33' 35"

Transmitter: U.S. Hwy. 23 at Bibb-Twigg County line.

Note: Latitude and longitude coordinates shown are based on the North American Datum of 1927 (NAD 27) as currently required by the Mass Media Bureau of the FCC.

Ownership: Radio Perry Inc. (Group Owner).

Began Operation: March 1, 1995.

Represented (sales): Blair Television.

Represented (legal): Holland & Knight LLP.

Personnel:

Lowell Register, President.

Debbie Hart, General Manager.

Len Register, Operations Manager.

Tanya Edge, Local Sales Manager.

Julie Register, National Sales Manager & Promotions Director.

Hal Sutton, Chief Engineer.

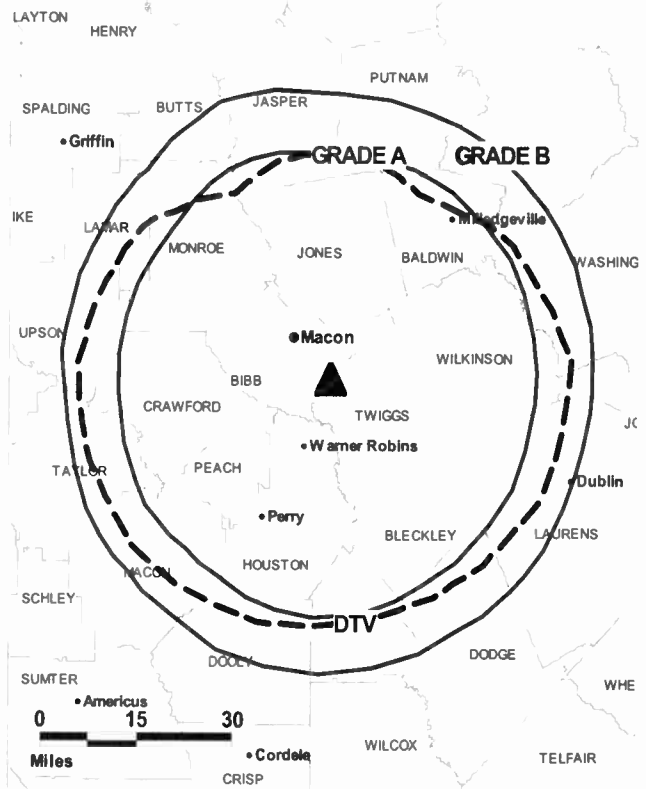
John Brinson, Business Manager.

Christy Hughes, Traffic Manager.

Candy Lawless, Executive Assistant.

City of License: Perry. **Station DMA:** Macon, GA. **Rank:** 122.

WPGA-TV BPCT-19930903KF GRANTED: 9/28/1993



© 2009 Warren Communications News

Circulation © 2008 Nielsen. Coverage based on Nielsen study.

GrandTotal	Cable TV Households	Non-cable TV Households	Total TV Households
Estimated Station Totals *	138,330	80,150	218,480
Average Weekly Circulation (2008)	59,904	31,713	91,617
Average Daily Circulation (2008)			31,863
Station OMA Total	Cable TV Households	Non-cable TV Households	Total TV Households
Estimated Station Totals *	122,670	80,150	202,820
Average Weekly Circulation (2008)	55,800	31,713	87,513
Average Daily Circulation (2008)			31,192
Other OMA Total	Cable TV Households	Non-cable TV Households	Total TV Households
Estimated Station Totals *	15,660	0	15,660
Average Weekly Circulation (2008)	4,104	0	4,104
Average Daily Circulation (2008)			671

*Estimated station totals are sums of the Nielsen TV and Cable TV household estimates for each county in which the station registers viewing of more than 5% as per the Nielsen Survey Methods.

WPXA
Ch. 14

Network Service: ION.

Licensee: Paxson Atlanta License Inc., 601 Clearwater Park Rd, West Palm Beach, FL 33401-6233.

WPXA Studio: 200 Cobb Pkwy. N, Suite 114, Marietta, GA 30062.

Mailing Address: 200 Cobb Pkwy. N, Suite 114, Marietta, GA 30062.

Phone: 770-919-0575; 800-821-0975. **Fax:** 770-919-9572.

E-mail: josephkoker@ionmedia.com

Web Site: http://www.ionmedia.com

Technical Facilities: Channel No. 14 (470-476 MHz). Authorized power: 3800-kw max. visual, aural. Antenna: 1991-ft above av. terrain, 758-ft. above ground, 3061-ft. above sea level.

Latitude	34°	18'	48"
Longitude	84°	38'	55"

Note: Latitude and longitude coordinates shown are based on the North American Datum of 1927 (NAD 27) as currently required by the Mass Media Bureau of the FCC.

Satellite Earth Stations: Transmitter Comark; Paracclipse, 3.8-meter Ku-band; Paracclipse, 3.8-meter C-band; Scientific-Atlanta, Drake, DX Engineering receivers.

Ownership: ION Media Networks Inc. (Group Owner).

Began Operation: February 29, 1988. Transfer of control by ION Media Networks Inc. from Paxson Management Corp. & Lowell W. Paxson to CIG Media LLC approved by FCC December 31, 2007. Sale to ION Media Networks Inc. (then Paxson Communications Corp.) by Sudbrink Broadcasting approved by FCC May 16, 1994.

Represented (legal): Dow Lohnes PLLC.

Personnel:

Dawn Cleaver, Station Operations Manager.

John Robinson, Regional Director, Engineering.

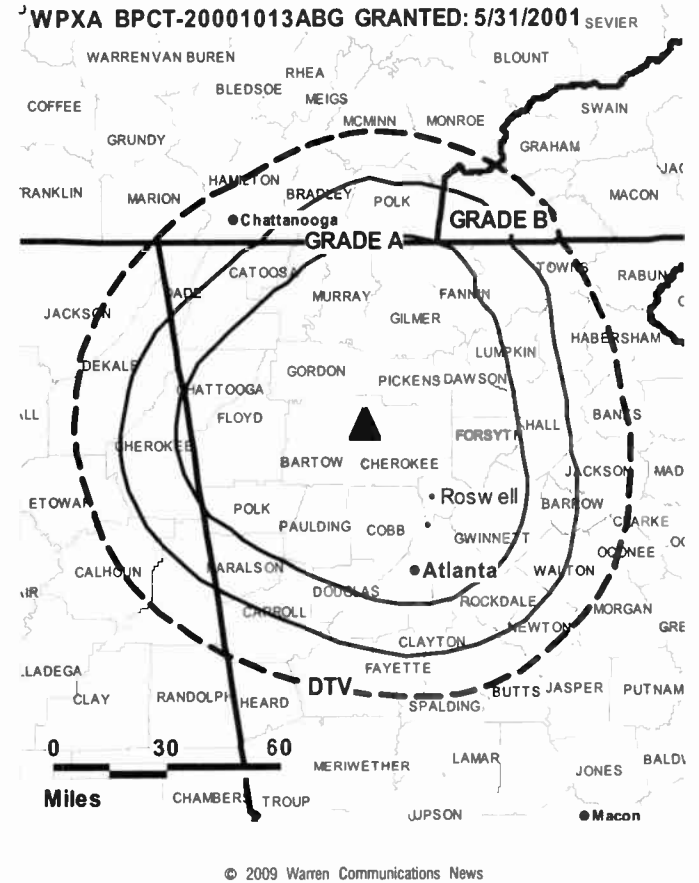
Rhonda Schulik, Regional Sales Manager.

John Swisher, Chief Engineer.

Jeanette Harris-McNair, Traffic Manager.

City of License: Rome. **Station DMA:** Atlanta, GA. **Rank:** 8.

WPXA BPCT-20001013ABG GRANTED: 5/31/2001



Circulation © 2008 Nielsen. Coverage based on Nielsen study.

GrandTotal	Cable TV Households	Non-cable TV Households	Total TV Households
Estimated Station Totals *	1,251,020	460,990	1,712,010
Average Weekly Circulation (2008)	174,636	33,513	208,149
Average Daily Circulation (2008)			38,344
Station DMA Total	Cable TV Households	Non-cable TV Households	Total TV Households
Estimated Station Totals *	1,240,930	460,990	1,701,920
Average Weekly Circulation (2008)	173,870	33,513	207,383
Average Daily Circulation (2008)			38,110
Other DMA Total	Cable TV Households	Non-cable TV Households	Total TV Households
Estimated Station Totals *	10,090	0	10,090
Average Weekly Circulation (2008)	766	0	766
Average Daily Circulation (2008)			234

*Estimated station totals are sums of the Nielsen TV and Cable TV household estimates for each county in which the station registers viewing of more than 5% as per the Nielsen Survey Methods.

Digital cable and TV coverage maps.
Visit www.warren-news.com/mediaprints.htm



WPXA-DT
Ch. 51

Network Service: IDN.

Licensee: Paxson Atlanta License Inc., 601 Clearwater Park Rd, West Palm Beach, FL 33401-6233.

WPXA Studio: 200 Cobb Pkwy. N, Suite 114, Marietta, GA 30062.

Mailing Address: 200 Cobb Pkwy N, Suite 114, Marietta, GA 30062.

Phone: 770-919-0575; 800-821-0975. **Fax:** 770-919-9572.

E-mail: josephkoker@ionmedia.com

Web Site: <http://www.ionmedia.com>

Technical Facilities: Channel No. 51 (692-698 MHz). Authorized power: 1000-kw max. visual, aural. Antenna: 1952-ft above av. terrain, 722-ft. above ground, 3022-ft. above sea level.

Latitude	34°	18'	48"
Longitude	84°	38'	55"

Transmitter: 140 Bear Mountain Rd., Waleska.

Note: Latitude and longitude coordinates shown are based on the North American Datum of 1927 (NAD 27) as currently required by the Mass Media Bureau of the FCC.

Ownership: IDN Media Networks Inc. (Group Owner).

Began Operation: January 5, 2002. Standard and High Definition.

Represented (legal): Dow Lohnes PLLC.

Personnel:

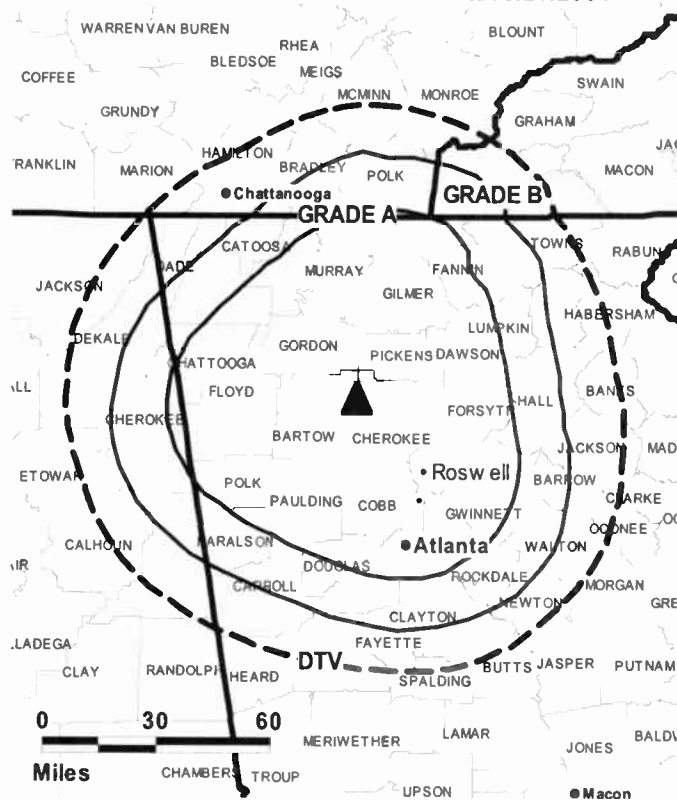
Dawn Cleaver, Station Operations Manager.

Rhonda Schulik, Regional Sales Manager.

John Robinson, Regional Director, Engineering.

John Swisher, Chief Engineer.

WPXA-DT BPCDT-19990423KF GRANTED: 3/26/2001



© 2009 Warren Communications News

Jeanette Harris-McNair, Traffic Manager.

City of License: Rome. **Station OMA:** Atlanta, GA. **Rank:** 8.

Nielsen Data: Not available.

WJCL
Ch. 22

Network Service: ABC.

Licensee: NVT Savannah License LLC, 3500 Lenox Rd, Ste 640, Atlanta, GA 30326.

Studio: 10001 Abercorn St., Savannah, GA 31406.

Mailing Address: 10001 Abercorn St., Savannah, GA 31406.

Phone: 912-925-0022. **Fax:** 912-921-2235.

E-mail: promotions@wjcl.com

Web Site: http://www.wjcl.com

Technical Facilities: Channel No. 22 (518-524 MHz). Authorized power: 3800-kw max. visual, 380-kw aural. Antenna: 1430-ft above av. terrain, 1435-ft. above ground, 1453-ft. above sea level.

Latitude	32°	03'	29"
Longitude	81°	20'	19"

Transmitter: 5.5-mi. SSW of Bloomingdale.

Note: Latitude and longitude coordinates shown are based on the North American Datum of 1927 (NAD 27) as currently required by the Mass Media Bureau of the FCC.

Multichannel TV Sound: Stereo only.

Satellite Earth Station: Transmitter Comark; Microdyne, 7-meter; Microdyne, Andrew receivers.

LMA: Local marketing agreement with WTGS (F), Hardeeville, SC.

Ownership: New Vision Television LLC (Group Owner).

Began Operation: July 18, 1970. Sale to current owner by Piedmont Television Holdings LLC approved by FCC July 30, 2007. Sale to Piedmont Television Holdings LLC (formerly Grapevine Communications Inc.) by Lewis Broadcasting Corp. approved by FCC October 2, 1998.

Represented (sales): Continental Television Sales.

Represented (legal): Wiley Rein LLP.

Represented (engineering): Communications Engineering Inc.

Personnel:

Lynn Fairbanks, Vice President & General Manager.

Scott Centers, General Sales Manager.

Mike Sullivan, News Director.

Ed Youmans, Chief Engineer.

Cher Stewart, Program Director.

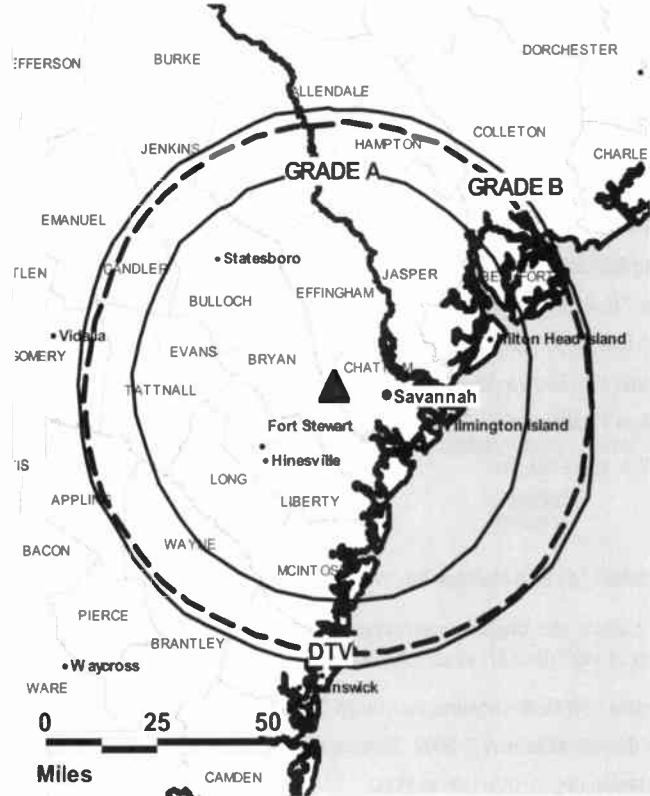
Kurt Hetager, Promotion Manager.

Chris Hays, Production Manager.

Karon Johnson, Traffic Manager.

City of License: Savannah. **Station OMA:** Savannah, GA. **Rank:** 96.

WJCL BPCT-19980514KE GRANTED: 11/1/1999



© 2009 Warren Communications News

Circulation © 2008 Nielsen. Coverage based on Nielsen study.

GrandTotal	Cable TV Households	Non-cable TV Households	Total TV Households
Estimated Station Totals *	190,140	112,520	302,660
Average Weekly Circulation (2008)	85,875	44,317	130,192
Average Daily Circulation (2008)			47,848
Station OMA Total	Cable TV Households	Non-cable TV Households	Total TV Households
Estimated Station Totals *	176,510	107,950	284,460
Average Weekly Circulation (2008)	84,152	43,814	127,966
Average Daily Circulation (2008)			47,151
Other OMA Total	Cable TV Households	Non-cable TV Households	Total TV Households
Estimated Station Totals *	13,630	4,570	18,200
Average Weekly Circulation (2008)	1,723	503	2,226
Average Daily Circulation (2008)			697

*Estimated station totals are sums of the Nielsen TV and Cable TV household estimates for each county in which the station registers viewing of more than 5% as per the Nielsen Survey Methods.

WJCL-DT
Ch. 23

Network Service: ABC.

Grantee: NVT Savannah License LLC, 3500 Lenox Rd, Ste 640, Atlanta, GA 30326.

Studio: 10001 Abercom St., Savannah, GA 31406.

Mailing Address: 10001 Abercom St., Savannah, GA 31406.

Phone: 912-925-0022. **Fax:** 912-921-2235.

E-mail: promotions@wjcl.com

Web Site: http://www.wjcl.com

Technical Facilities: Channel No. 23 (524-530 MHz). Authorized power: 200-kw max. visual, aural. Antenna: 1355-ft above av. terrain, 1362-ft. above ground, 1378-ft. above sea level.

Latitude	32°	03'	29"
Longitude	81°	20'	19"

Holds CP for change to channel number 22, 85-kw max. visual, 1430-ft above av. terrain, 1434-ft. above ground, 1453-ft. above sea level; BPCDT-20080515ACT.

Transmitter: 5.5-mi. SSW of Bloomingdale.

Note: Latitude and longitude coordinates shown are based on the North American Datum of 1927 (NAD 27) as currently required by the Mass Media Bureau of the FCC.

Ownership: New Vision Television LLC (Group Owner).

Began Operation: Station operating under Special Temporary Authority at 1.23-kw max. visual; no on-air date. Station plans to broadcast digitally on its analog channel allotment.

Represented (sales): Continental Television Sales.

Represented (legal): Wiley Rein LLP.

Personnel:

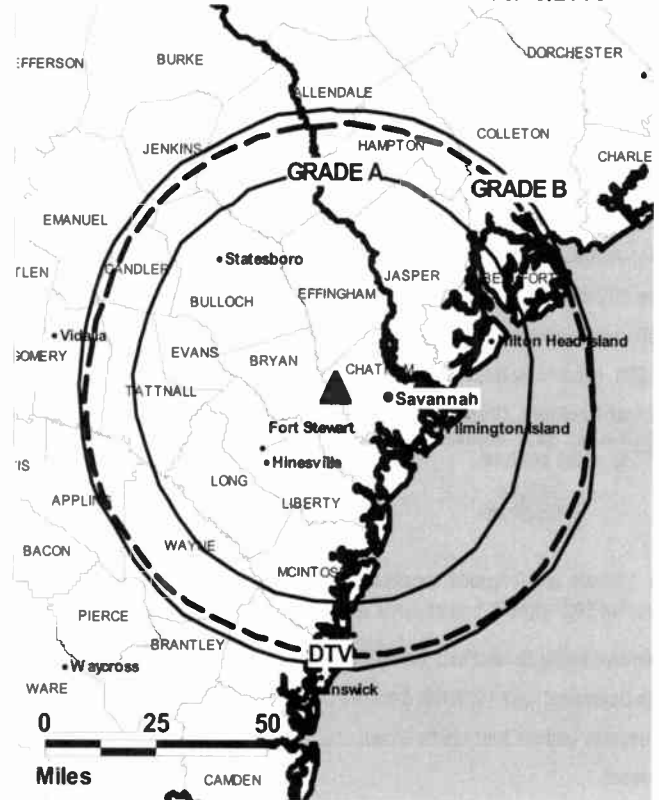
Lynn Fairbanks, Vice President & General Manager.

Scott Centers, General Sales Manager.

Mike Sullivan, News Director.

Ed Youmans, Chief Engineer.

WJCL-DT BPCDT-20080515ACT GRANTED: 5/19/2008



© 2009 Warren Communications News

Cher Stewart, Program Director.

Kurt Hetager, Promotion Director.

Chris Hays, Production Manager.

Karon Johnson, Traffic Manager.

City of License: Savannah. **Station DMA:** Savannah, GA. **Rank:** 96.

Nielsen Data: Not available.

WSAV-DT
Ch. 39

Network Service: MNT, NBC.

Licensee: Media General Communications Holdings LLC, 333 E Franklin St, Richmond, VA 23219.

Studio: 1430 E. Victory Dr., Savannah, GA 31404.

Mailing Address: PD Box 2429, Savannah, GA 31402.

Phone: 912-651-0300; 800-289-9728. **Fax:** 912-651-0304.

E-mail: mail@wsav.com

Web Site: http://www.wsav.com

Technical Facilities: Channel No. 39 (320-626 MHz). Authorized power: 1000-kw max. visual, aural. Antenna: 1450-ft above av. terrain, 1451-ft. above ground, 1467-ft. above sea level.

Latitude	32°	03'	31"
Longitude	81°	17'	55"

Note: Latitude and longitude coordinates shown are based on the North American Datum of 1927 (NAD 27) as currently required by the Mass Media Bureau of the FCC.

Ownership: Media General Inc. (Group Dwner).

Began Operation: April 19, 2002. Standard Definition.

Represented (sales): Katz Media Group.

Personnel:

Brad Moses, General Manager.

Debbie Thompson, National Sales Manager.

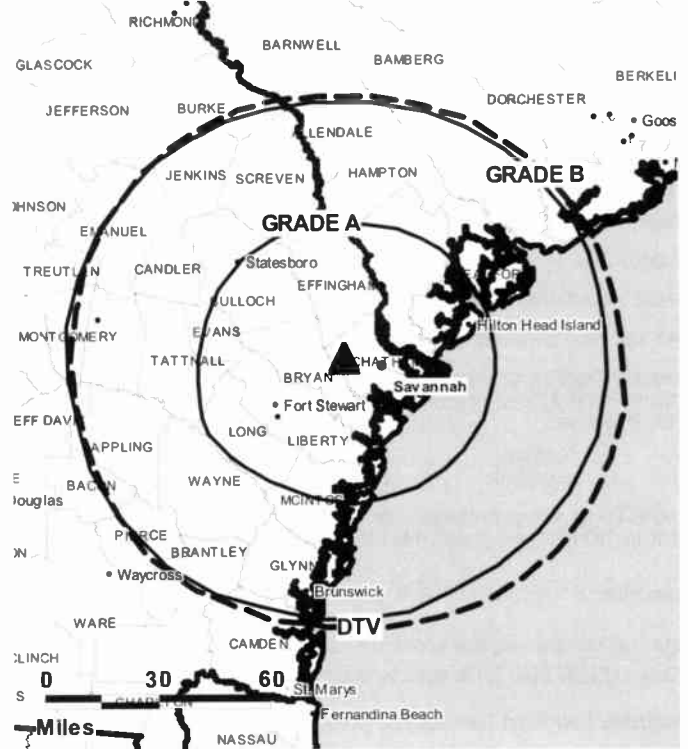
Kevin Brennan, News Director.

Lowell Beckner, Chief Engineer.

Kathy Cox, Business Manager.

David Stagnitto, Program Director.

WSAV-DT BMPCDT-20040109AAE GRANTED: 1/23/2004



© 2009 Warren Communications News

Jerry Perlman, Production Manager.

Judy Bailey, Traffic Manager.

City of License: Savannah. **Station DMA:** Savannah, GA. **Rank:** 96.

Nielsen Data: Not available.

WSAV-TV

Ch. 3

Network Service: NBC.

Licensee: Media General Communications Holdings LLC, 333 E Franklin St, Richmond, VA 23219.

Studio: 1430 E. Victory Dr., Savannah, GA 31404.

Mailing Address: PO Box 2429, Savannah, GA 31402.

Phone: 912-651-0300; 800-289-9728. **Fax:** 912-651-0304.

E-mail: mail@wsav.com

Web Site: http://www.wsav.com

Technical Facilities: Channel No. 3 (60-66 MHz). Authorized power: 100-kw visual, aural. Antenna: 1450-ft above av. terrain, 1451-ft. above ground, 1467-ft. above sea level.

Latitude	32°	03'	31"
Longitude	81°	17'	55"

Note: Latitude and longitude coordinates shown are based on the North American Datum of 1927 (NAD 27) as currently required by the Mass Media Bureau of the FCC.

Satellite Earth Stations: Transmitter RCA; BMS, 6.1-meter C-band; Harris, 8.1-meter Ku-band; Harris, 3.5-meter Ku-band; Harris receivers.

SNG Mobile Dish: 2-meter Ku-band.

Ownership: Media General Inc. (Group Owner).

Began Operation: February 1, 1956. Sale to News Press & Gazette by Harben Daniel, et al., approved by FCC September 21, 1976 (Television Digest, Vol. 16:27). Sale to New Vision Communications by News Press & Gazette approved by FCC September 7, 1993 (Vol. 34:48). Sale to Ellis Communications Inc. by New Vision Communications approved by FCC February 10, 1995 (Vol. 35:14). Sale to Raycom Media by Ellis Communications approved by FCC July 26, 1996. Raycom swap of WHLT, Hattiesburg, WJTV, Jackson, MS & WSAV, Savannah, GA for Media General's WTVR-TV, Richmond, VA approved by FCC July 23, 1997.

Represented (sales): Katz Media Group.

Represented (legal): Dow Lohnes PLLC.

Personnel:

Brad Moses, General Manager.

Debbie Thompson, National Sales Manager.

Kevin Brennan, News Director.

Lowell Beckner, Chief Engineer.

Kathy Cox, Business Manager.

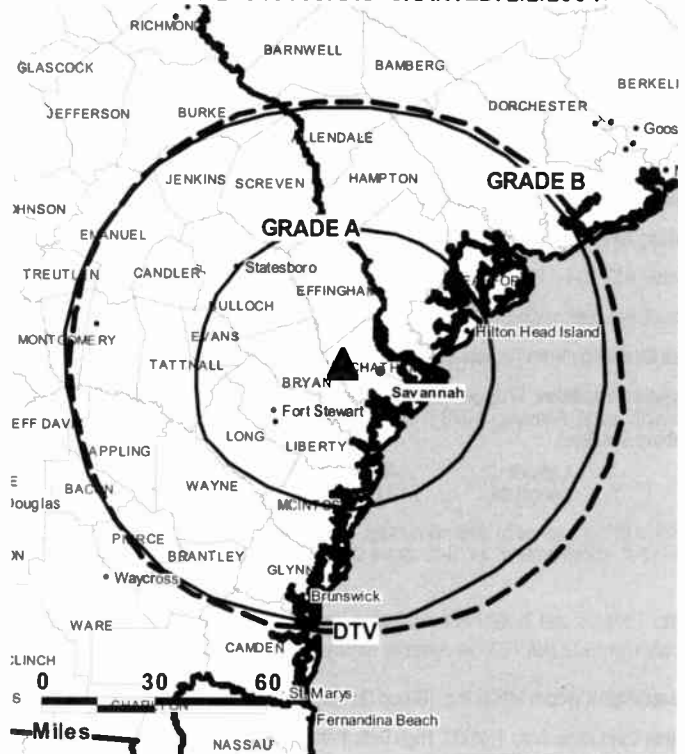
David Stagnitto, Program Director.

Jerry Perlman, Production Manager.

Judy Bailey, Traffic Manager.

City of License: Savannah. **Station DMA:** Savannah, GA. **Rank:** 96.

WSAV-TV BPCT-20040109AAC GRANTED: 2/2/2004



© 2009 Warren Communications News

Circulation © 2008 Nielsen. Coverage based on Nielsen study.

GrandTotal	Cable TV Households	Non-cable TV Households	Total TV Households
Estimated Station Totals *	213,530	112,520	326,050
Average Weekly Circulation (2008)	118,995	51,973	170,968
Average Daily Circulation (2008)			84,236
Station DMA Total	Cable TV Households	Non-cable TV Households	Total TV Households
Estimated Station Totals *	176,510	107,950	284,460
Average Weekly Circulation (2008)	110,814	51,178	161,992
Average Daily Circulation (2008)			81,406
Other DMA Total	Cable TV Households	Non-cable TV Households	Total TV Households
Estimated Station Totals *	37,020	4,570	41,590
Average Weekly Circulation (2008)	8,181	795	8,976
Average Daily Circulation (2008)			2,830

*Estimated station totals are sums of the Nielsen TV and Cable TV household estimates for each county in which the station registers viewing of more than 5% as per the Nielsen Survey Methods.

WTOC-DT
Ch. 15

Network Service: CBS.

Licensee: WTOC License Subsidiary LLC, 201 Monroe St., RSA Tower, 20th Floor, Montgomery, AL 36104.

Studio: Studio 11, The News Place, Savannah, GA 31405.

Mailing Address: PO Box 8086, Savannah, GA 31412.

Phone: 912-234-1111. **Fax:** 912-238-5133.

E-mail: bill.cathcart@wtoc.com

Web Site: <http://www.wtoctv.com>

Technical Facilities: Channel No. 15 (476-482 MHz). Authorized power: 422-kw max. visual, aural. Antenna: 1378-ft above av. terrain, 1382-ft. above ground, 1400-ft. above sea level.

Latitude	32°	03'	14"
Longitude	81°	21'	01"

Holds CP for change to channel number 11, 5.1-kw visual, 1447-ft above av. terrain, 1452-ft. above ground, 1470-ft. above sea level; BPCDT-20080408AAD.

Note: Latitude and longitude coordinates shown are based on the North American Datum of 1927 (NAD 27) as currently required by the Mass Media Bureau of the FCC.

Ownership: Raycom Media Inc. (Group Owner).

Began Operation: May 1, 2002. High Definition. Station plans to broadcast digitally on its analog channel allotment.

Represented (legal): Covington & Burling.

Personnel:

William L. Cathcart, Vice President & General Manager.

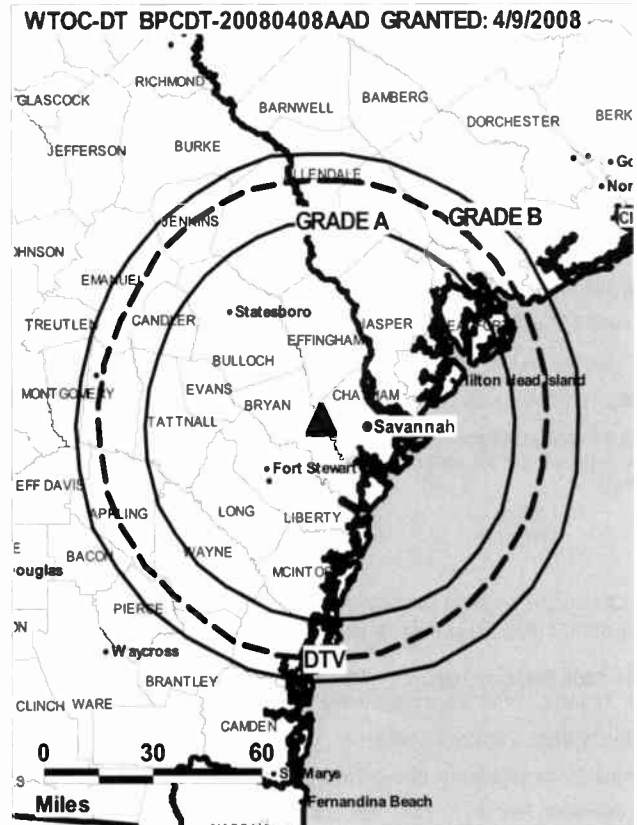
Craig Harney, Operations, Production & Marketing Manager.

Randy Peltier, General Sales Manager.

Jim Clayton, National Sales Manager.

Larry Silbermann, News Director.

Neil Pederson, Chief Engineer.



© 2009 Warren Communications News

Phyllis Wilkinson, Business Manager.

Christine Edwards, Program Coordinator.

Zach Powers, Promotion Manager.

Francis Chalmers, Traffic Manager.

City of License: Savannah. **Station DMA:** Savannah, GA. **Rank:** 96.

Nielsen Data: Not available.

WTOC-TV
Ch. 11

Network Service: CBS.

Licensee: WTOC License Subsidiary LLC, 201 Monroe St., RSA Tower, 20th Floor, Montgomery, AL 36104.

Studio: 11 The News Place, Savannah, GA 31405.

Mailing Address: PO Box 8086, Savannah, GA 31412.

Phone: 912-234-1111. **Fax:** 912-238-5133.

E-mail: bill.cathcart@wtoc.com

Web Site: http://www.wtocv.com

Technical Facilities: Channel No. 11 (198-204 MHz). Authorized power: 316-kw visual, 31.6-kw aural. Antenna: 1470-ft above av. terrain, 1531-ft. above ground, 1549-ft. above sea level.

Latitude 32° 03' 14"
Longitude 81° 21' 01"

Transmitter: Fort Argyle Rd., 5.3-mi. NW of I-95, 7.3-mi. SW of Pooler.

Note: Latitude and longitude coordinates shown are based on the North American Datum of 1927 (NAD 27) as currently required by the Mass Media Bureau of the FCC.

Ownership: Raycom Media Inc. (Group Owner).

Began Operation: February 14, 1954. Sale to AFLAC by William T. Knight Jr., et al., approved by FCC August 8, 1979. Sale to present owner by AFLAC approved by FCC March 21, 1997.

Represented (sales): Harrington Righter & Parsons Inc. (HRP).

Represented (legal): Covington & Burling.

Personnel:

William L. Cathcart, Vice President & General Manager.

Craig Harney, Operations, Production & Marketing Manager.

Randy Peltier, General Sales Manager.

Jim Clayton, National Sales Manager.

Larry Silbermann, News Director.

Neil Pederson, Chief Engineer.

Phyllis Wilkinson, Business Manager.

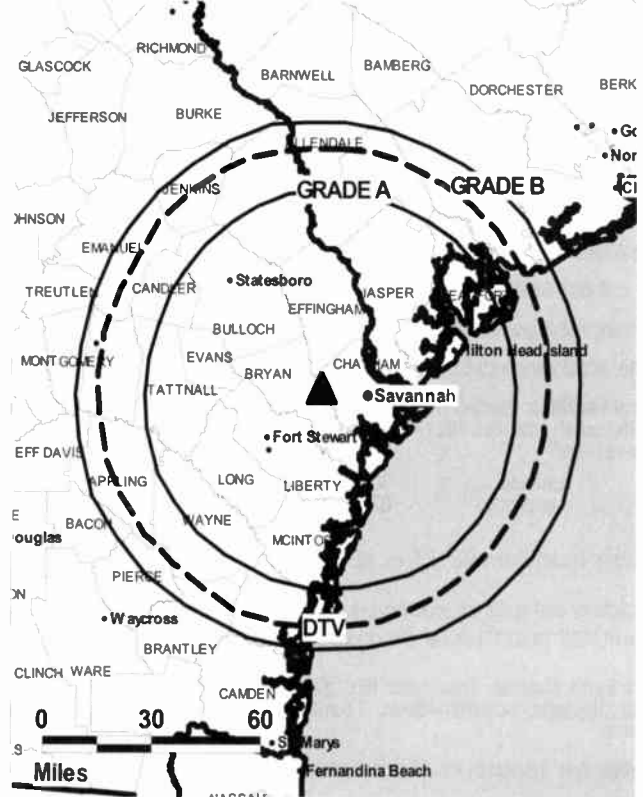
Christine Edwards, Program Coordinator.

Zach Powers, Promotion Manager.

Francis Chalmers, Traffic Manager.

City of License: Savannah. **Station DMA:** Savannah, GA. **Rank:** 96.

WTOC-TV BMPCT-7529 GRANTED: 5/13/1974



© 2009 Warren Communications News

Circulation © 2008 Nielsen. Coverage based on Nielsen study.

GrandTotal	Cable TV Households	Non-cable TV Households	Total TV Households
Estimated Station Totals *	213,530	112,520	326,050
Average Weekly Circulation (2008)	140,672	73,015	213,687
Average Daily Circulation (2008)			115,851
Station DMA Total	Cable TV Households	Non-cable TV Households	Total TV Households
Estimated Station Totals *	176,510	107,950	284,460
Average Weekly Circulation (2008)	122,889	72,270	195,159
Average Daily Circulation (2008)			108,720
Other DMA Total	Cable TV Households	Non-cable TV Households	Total TV Households
Estimated Station Totals *	37,020	4,570	41,590
Average Weekly Circulation (2008)	17,783	745	18,528
Average Daily Circulation (2008)			7,131

*Estimated station totals are sums of the Nielsen TV and Cable TV household estimates for each county in which the station registers viewing of more than 5% as per the Nielsen Survey Methods.

WCTV
Ch. 6

Network Service: CBS.

Licensee: Gray Television License Inc., 1750 K St. NW, Suite 1200, Washington, DC 20006.

Studio: 1801 Halstead Blvd., Tallahassee, FL 32309.

Mailing Address: 1801 Halstead Blvd., Tallahassee, FL 32309.

Phone: 850-893-6666. **Fax:** 850-893-5193.

E-mail: nick.waller@wctv6.com

Web Site: http://www.wctv6.com

Technical Facilities: Channel No. 6 (82-88 MHz). Authorized power: 97.5-kw visual, 19.5-kw aural. Antenna: 2031-ft above av. terrain, 1966-ft. above ground, 2188-ft. above sea level.

Latitude	30°	40'	13"
Longitude	83°	56'	26"

Transmitter: Roddenberry Rd., 3.5-mi. SE of Metcalf.

Note: Latitude and longitude coordinates shown are based on the North American Datum of 1927 (NAD 27) as currently required by the Mass Media Bureau of the FCC.

Satellite Earth Stations: Transmitter NEC; Scientific-Atlanta, 7-meter; Scientific-Atlanta, 10-meter; Scientific-Atlanta, 4.6-meter; Scientific-Atlanta, DX Engineering receivers.

Ownership: Gray Television Inc. (Group Owner).

Began Operation: September 15, 1955.

Represented (legal): Wiley Rein LLP.

Represented (sales): Continental Television Sales.

Personnel:

Nick Waller, President & General Manager.

Michael Watson, Operations Manager & Chief Engineer.

Heather Peeples, Vice President, Sales, Marketing, & Programming.

Mike Smith, Vice President & News Director.

Kellie Pickett, Business Manager.

David Doll, Program Director.

Elliott Toole, Promotion Director.

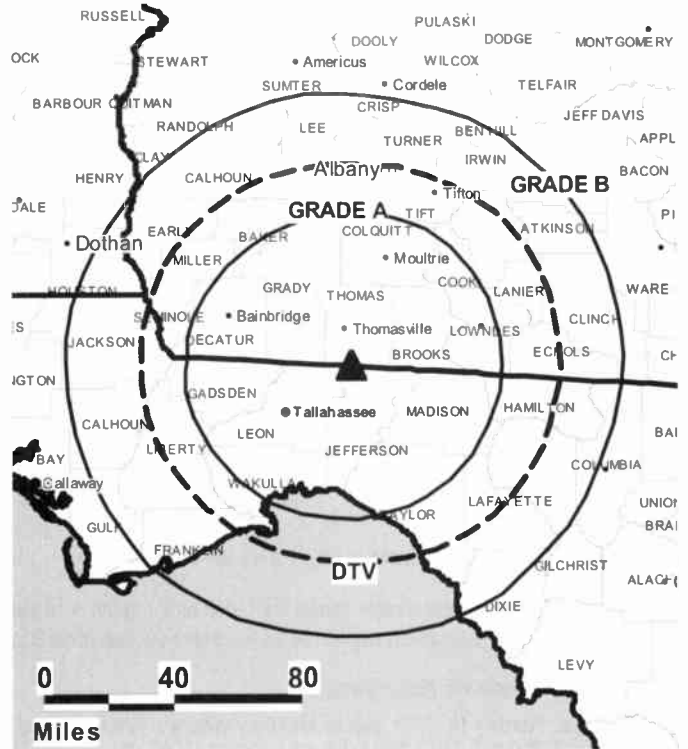
Cameron Miller, Production Manager.

Joanie Palos, Traffic Manager.

City of License: Thomasville. **Station DMA:** Tallahassee, FL-Thomasville, GA.

Rank: 105.

WCTV BPCT-19860103KE GRANTED: 11/17/1987 TREUTLEN



© 2009 Warren Communications News

Circulation © 2008 Nielsen. Coverage based on Nielsen study.

GrandTotal	Cable TV Households	Non-cable TV Households	Total TV Households
Estimated Station Totals *	179,620	140,620	320,240
Average Weekly Circulation (2008)	124,729	74,597	199,326
Average Daily Circulation (2008)			114,124
Station DMA Total	Cable TV Households	Non-cable TV Households	Total TV Households
Estimated Station Totals *	156,310	93,240	249,550
Average Weekly Circulation (2008)	117,121	67,141	184,262
Average Daily Circulation (2008)			108,912
Other DMA Total	Cable TV Households	Non-cable TV Households	Total TV Households
Estimated Station Totals *	23,310	47,380	70,690
Average Weekly Circulation (2008)	7,608	7,456	15,064
Average Daily Circulation (2008)			5,212

*Estimated station totals are sums of the Nielsen TV and Cable TV household estimates for each county in which the station registers viewing of more than 5% as per the Nielsen Survey Methods.

WCTV-DT
Ch. 46

Network Service: MNT, CBS.

Licensee: Gray Television Licensee Inc., 1750 K St. NW, Suite 1200, Washington, DC 20006.

Studio: 1801 Halstead Blvd., Tallahassee, FL 32309.

Mailing Address: 1801 Halstead Blvd., Tallahassee, FL 32309.

Phone: 850-893-6666. **Fax:** 850-893-5193.

E-mail: nick.waller@wctv6.com

Web Site: <http://www.wctv6.com>

Technical Facilities: Channel No. 46 (662-668 MHz). Authorized power: 1000-kw max. visual, aural. Antenna: 1857-ft above av. terrain, 1800-ft. above ground, 2022-ft. above sea level.

Latitude	30°	40'	13"
Longitude	83°	56'	26"

Note: Latitude and longitude coordinates shown are based on the North American Datum of 1927 (NAD 27) as currently required by the Mass Media Bureau of the FCC.

Satellite Earth Stations: Transmitter NEC; Scientific-Atlanta, 4.6-meter; Scientific-Atlanta, 7-meter; Scientific-Atlanta, 10-meter; Scientific-Atlanta, DX Engineering receivers.

Ownership: Gray Television Inc. (Group Owner).

Began Operation: Station operating; no on-air date

Represented (legal): Wiley Rein LLP.

Represented (sales): Continental Television Sales.

Personnel:

Nick Waller, President & General Manager.

Michael Watson, Operations Manager & Chief Engineer.

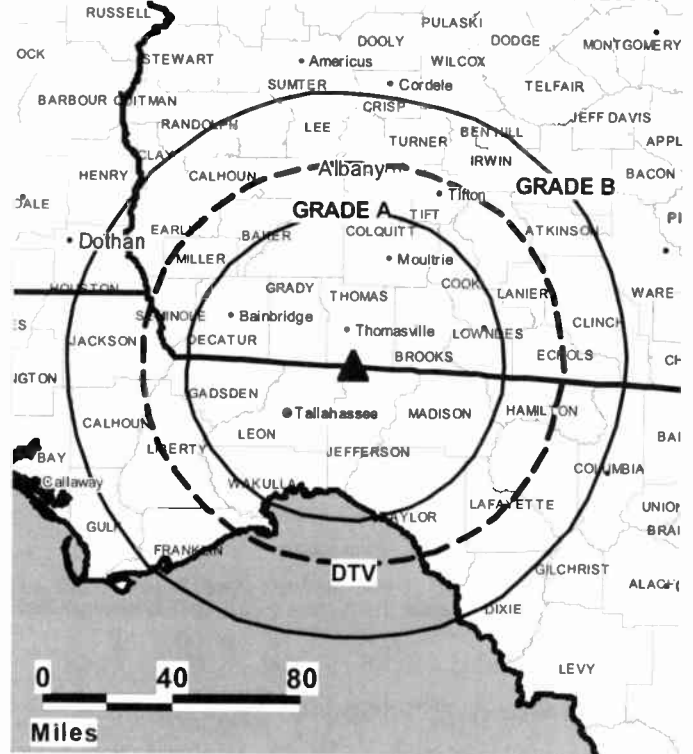
Heather Peoples, Vice President, Sales, Marketing, & Programming.

Mike Smith, Vice President & News Director.

Kellie Pickett, Business Manager.

David Doll, Program Director.

WCTV-DT BMAPCDT-20041026ADS GRANTED: 11/1/2004



© 2009 Warren Communications News

Elliott Toole, Promotion Director.

Cameron Miller, Production Manager.

Joanie Palos, Traffic Manager.

City of License: Thomasville. **Station DMA:** Tallahassee, FL-Thomasville, GA.

Rank: 105.

Nielsen Data: Not available.

WNEG-TV
Ch. 32

Network Service: CBS.

Licensee: Media General Communications Holdings LLC, 333 E Franklin St, Richmond, VA 23219.

Studio: 100 Boulevard, Toccoa, GA 30577.

Mailing Address: 100 Boulevard, Toccoa, GA 30577.

Phone: 706-886-0032. **Fax:** 706-886-7033.

E-mail: daustin@wneg32.com

Web Site: http://www.wneg32.com

Technical Facilities: Channel No. 32 (578-584 MHz). Authorized power: 647-kw max. visual, 120-kw aural. Antenna: 835-ft above av. terrain, 600-ft. above ground, 2024-ft. above sea level.

Latitude 34° 36' 44"
Longitude 83° 22' 05"

Transmitter: State Hwy. 17, 3.2-mi. NW of Toccoa.

Digital Facilities: Channel No. 24 (530-536 MHz). Power: 240-kw visual, aural. Antenna: 771-ft above av. terrain, 519-ft. above ground, 1941-ft. above sea level.

Latitude 34° 36' 44"
Longitude 83° 22' 05"

FCC Digital File Number: B MPCDT-20080410ABJ. Granted: April 18, 2008.

Note: Latitude and longitude coordinates shown are based on the North American Datum of 1927 (NAD 27) as currently required by the Mass Media Bureau of the FCC.

Satellite Earth Stations: Transmitter Townsend; Comtech, 5-meter KC-band; Comtech, 5-meter C-band; Pinzone, M/A-Com receivers.

Ownership: Media General Inc. (Group Owner).

Began Operation: September 9, 1984. Sale to UGARF Media Holdings LLC (University of Georgia Research Foundation Inc.) pends. Sale to present owner by Spartan Communications Inc. approved by FCC March 22, 2000. Sale to Spartan Communications Inc. by Stephens County Broadcasting Co. approved by FCC October 30, 1997.

Represented (sales): MMT Sales Inc.

Represented (legal): Dow Lohnes PLLC.

Personnel:

Jimmy Sanders, Station Manager.

David Austin, General & Local Sales Manager.

Jason Stevens, News Director.

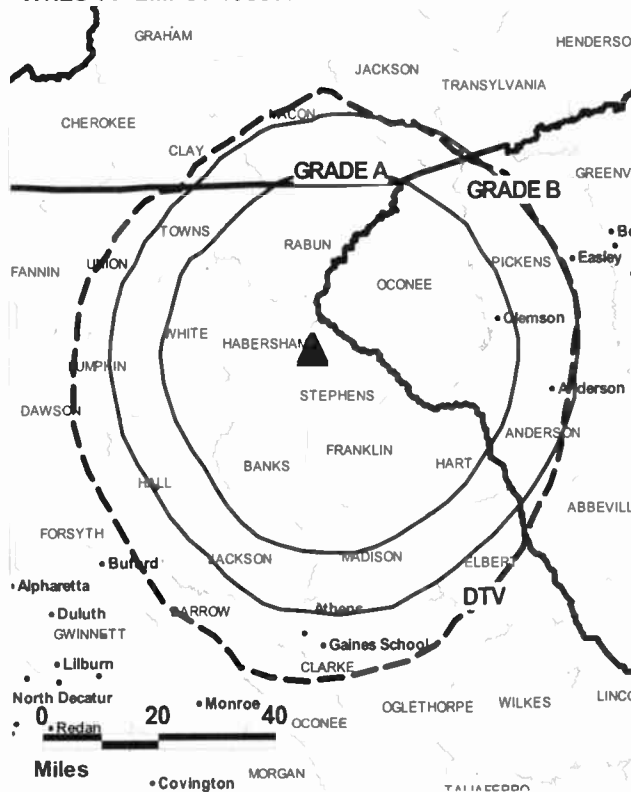
Joe Walker, Chief Engineer.

Stephanie Harrison, Business & Program Director.

Tony Garrison, Promotion Manager.

Marie Whiten, Traffic Manager.

WNEG-TV BMPCT-19830928KJ GRANTED: 11/22/1983



© 2009 Warren Communications News

City of License: Toccoa.

Station DMA: Greenville-Spartanburg-Anderson, SC-Asheville, NC. Rank: 36.

Circulation © 2008 Nielsen. Coverage based on Nielsen study.

Grand Total	Cable TV Households	Non-cable TV Households	Total TV Households
Estimated Station Totals *	103,790	17,070	120,860
Average Weekly Circulation (2008)	50,628	4,354	54,982
Average Daily Circulation (2008)			13,739
Station DMA Total	Cable TV Households	Non-cable TV Households	Total TV Households
Estimated Station Totals *	14,160	17,070	31,230
Average Weekly Circulation (2008)	7,619	4,354	11,973
Average Daily Circulation (2008)			5,457
Other DMA Total	Cable TV Households	Non-cable TV Households	Total TV Households
Estimated Station Totals *	89,630	0	89,630
Average Weekly Circulation (2008)	43,009	0	43,009
Average Daily Circulation (2008)			8,282

*Estimated station totals are sums of the Nielsen TV and Cable TV household estimates for each county in which the station registers viewing of more than 5% as per the Nielsen Survey Methods.

WSWG-DT

Ch. 43

Network Service: CBS, MNT.

Licensee: Gray Television Licensee Inc., 1750 K St. NW, Suite 1200, Washington, DC 20006.

Studio: 107 Second Ave, SW, Moultrie, GA 31768.

Mailing Address: PO Box 1987, Moultrie, GA 31776.

Phone: 229-985-1340; 866-809-8845. **Fax:** 229-985-7549.

E-mail: chris.mossman@wctv6.com

Web Site: http://www.wswg.tv

Technical Facilities: Channel No. 43 (644-650 MHz). Authorized power: 50-kw max. visual, aural. Antenna: 830-ft above av. terrain, 850-ft. above ground, 1076-ft. above sea level.

Latitude	31°	10'	18"
Longitude	83°	21'	57"

Note: Latitude and longitude coordinates shown are based on the North American Datum of 1927 (NAD 27) as currently required by the Mass Media Bureau of the FCC.

Ownership: Gray Television Inc. (Group Owner).

Began Operation: Station operating; no on-air date. Analog station, which had been off the air since January 30, 2007 due to extensive equipment failure, received permission from the FCC January 30, 2008 to permanently shut down facilities and surrender license.

Represented (legal): Womble, Carlyle, Sandridge & Rice.

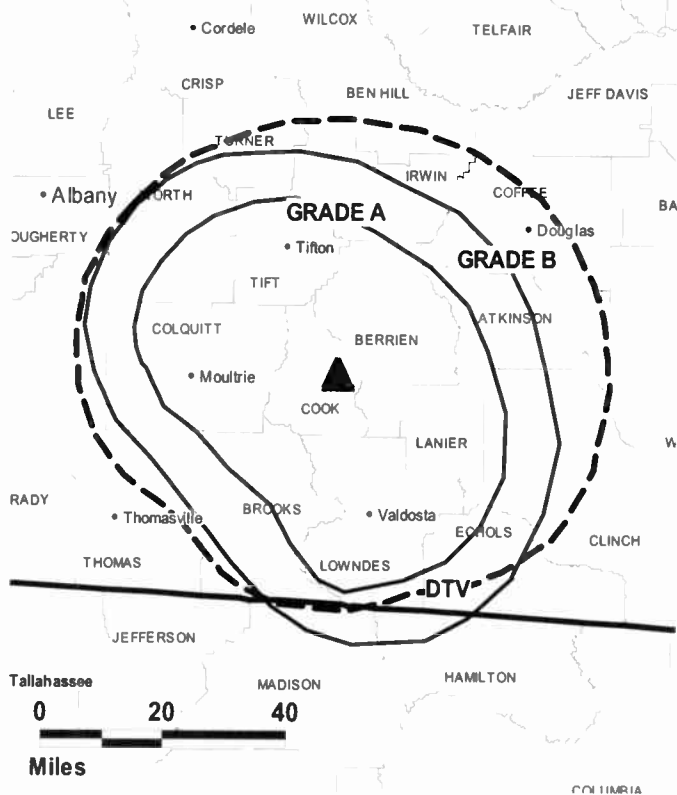
Personnel:

Chris Mossman, General Manager & Program Director.

Jared Yost, Sales Manager.

Jim Killenger, Chief Engineer.

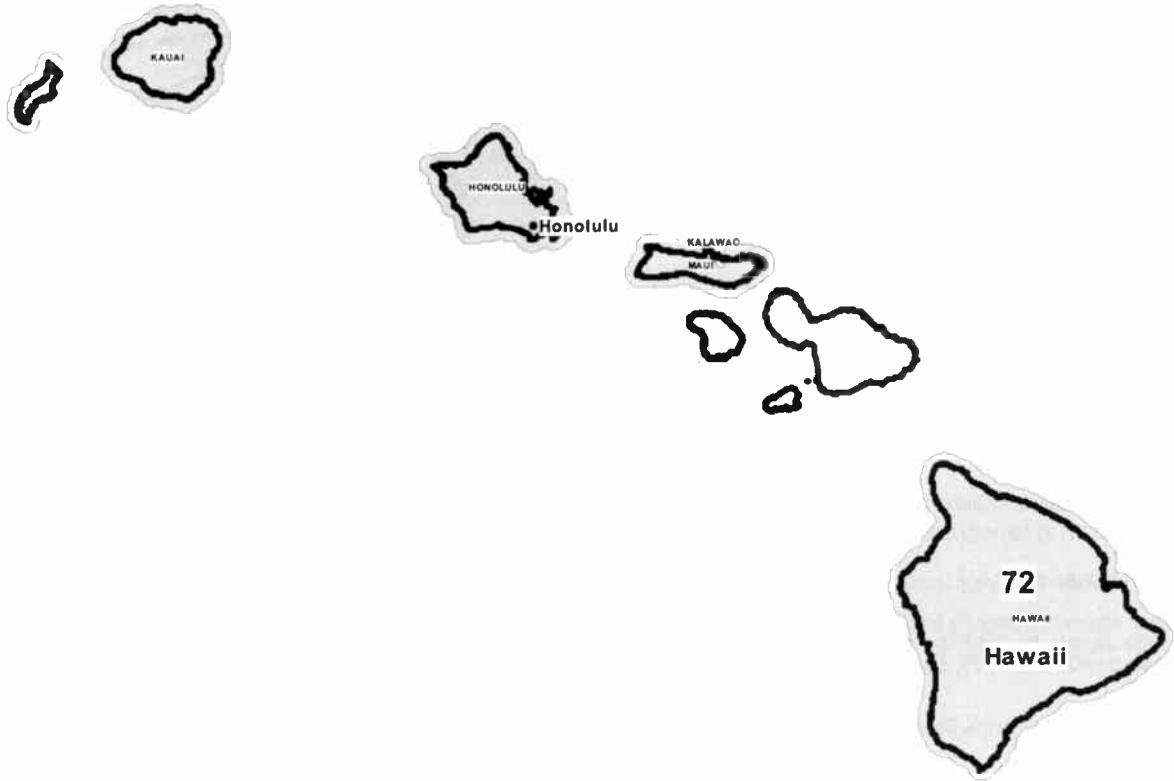
WSWG-DT BPCDT-20010731ABH GRANTED: 12/5/2001



City of License: Valdosta. **Station DMA:** Tallahassee, FL-Thomasville, GA.

Rank: 105.

Nielsen Data: Not available.



© 2009 Warren Communications News

MARKET	NIelsen DMA TV HOUSEHOLDS	RANK	MARKET AREA COMMERCIAL STATIONS
Honolulu, HI	429,940	72	KAAH-DT (27); KAIH-TV (7); KBFD (32); KBFD-DT (33); KFVE (5); KFVE-DT (23); KGMB (9); KGMB-DT (8); KGMD-TV (9); KGMV (3); KHAW-DT (21); KHAW-TV (11); KHBC-DT (22); KHBC-TV (2); KHNL (13); KHNL-DT (35); KHON-DT (8); KHON-TV (2); KHVO (13); KHVO-DT (18); KIKU (20); KIKU-DT (19); KITV (4); KITV-DT (40); KKAI (50); KLEI (6); KLEI-DT (25); KMAU (12); KMAU-DT (29); KOGG (15); KPXO-DT (41); KUPU (56); KWHE (14); KWHE-DT (31); KWHH (14); KWHH-DT (23); KWHM (21); KWHM-DT (45)

Hawaii *Digital* Station Totals as of October 1, 2008

	VHF	UHF	TOTAL
Commercial Television	2	15	17
Educational Television	0	2	2
	2	17	19

Hawaii Analog Station Totals as of October 1, 2008

	VHF	UHF	TOTAL
Commercial Television	13	8	21
Educational Television	2	2	4
	15	10	25

KGMD-TV
Ch. 9
(Satellite of KGMB, Honolulu)

Network Service: CBS.

Licensee: HITV License Subsidiary Inc., 1100 Wilson Blvd, Ste 3000, Arlington, VA 22209.

Studio: 1534 Kapiolani Blvd, Honolulu, HI 96814.

Mailing Address: 1534 Kapiolani Blvd, Honolulu, HI 96814.

Phone: 808-973-5462. **Fax:** 808-941-8153.

E-mail: sales@kgmb9.com

Web Site: http://www.kgmb.com

Technical Facilities: Channel No. 9 (186-192 MHz). Authorized power: 9.68-kw visual, 1.71-kw aural. Antenna: Minus 290-ft above av. terrain, 258-ft. above ground, 1120-ft. above sea level.

Latitude 19° 43' 00"
 Longitude 155° 08' 13"

Holds CP for change to 10-kw visual, Minus 302-ft above av. terrain, 239-ft. above ground, 1102-ft. above sea level; BPCT-20041223ACI.

Transmitter: 58 Manaolana Place.

Digital Facilities: Channel No. 8 (180-186 MHz). Power: 3.2-kw visual. Antenna: Minus 292-ft above av. terrain, 250-ft. above ground, 1112-ft. above sea level.

Latitude 19° 43' 00"
 Longitude 155° 08' 13"

FCC Digital File Number: BPCDT-19991026ACT. Granted: February 9, 2000.

Note: Latitude and longitude coordinates shown are based on the North American Datum of 1927 (NAD 27) as currently required by the Mass Media Bureau of the FCC.

Ownership: MCG Capital Corp. (Group Owner).

Began Operation: May 15, 1955. Sale to present owner by Emmis Communications Corp. approved by FCC May 25, 2007.

Represented (sales): Katz Media Group.

Represented (legal): Dow Lohnes PLLC.

Personnel:

Rick Blangiardi, Senior Vice President & General Manager.

Cheryl Oncea, General Sales Manager.

Karen Lee, National Sales Manager.

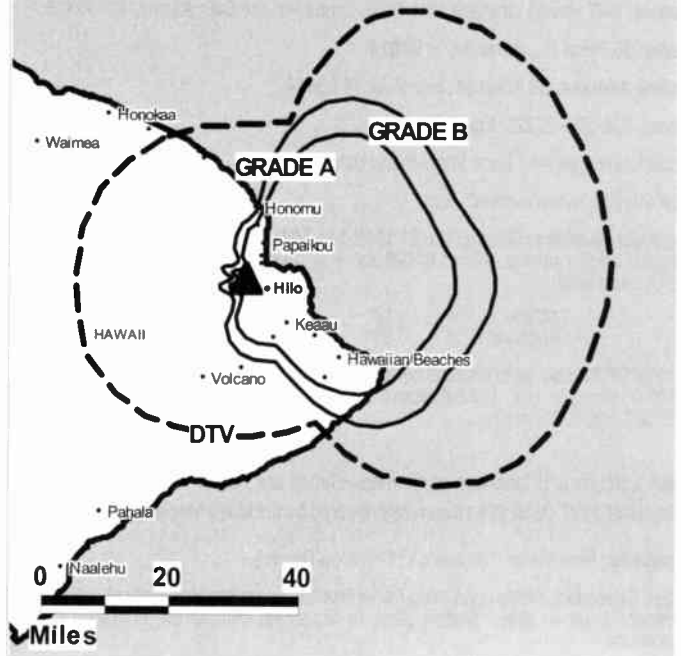
Chris Archer, News Director.

Grant Morrow, Chief Engineer.

Carrie Castle, Business Manager.

Candace Hirlenen, Promotion Manager.

KGMD-TV BPCT-20041223ACI GRANTED: 5/24/2006



© 2009 Warren Communications News

Nick Carter, Production Manager.

Audrey Watson, Traffic Manager.

City of License: Hilo. **Station DMA:** Honolulu, HI. **Rank:** 72.

Circulation © 2008 Nielsen. Coverage based on Nielsen study.

GrandTotal	Cable TV Households	Non-cable TV Households	Total TV Households
Estimated Station Totals *	0	18,550	18,550
Average Weekly Circulation (2008)	0	3,545	3,545
Average Daily Circulation (2008)			364

Station DMA Total	Cable TV Households	Non-cable TV Households	Total TV Households
Estimated Station Totals *	0	18,550	18,550
Average Weekly Circulation (2008)	0	3,545	3,545
Average Daily Circulation (2008)			364

*Estimated station totals are sums of the Nielsen TV and Cable TV household estimates for each county in which the station registers viewing of more than 5% as per the Nielsen Survey Methods.

KHAW-DT
Ch. 21

Network Service: CW, FOX.

Grantee: NVT Hawaii Licensee LLC, 3500 Lenox Rd, Ste 640, Atlanta, GA 30326.

Studio: 88 Piikoi St., Honolulu, HI 96814.

Mailing Address: 88 Piikoi St., Honolulu, HI 96814.

Phone: 808-591-2222. **Fax:** 808-593-8479.

E-mail: news@khon2.com; jmcnamara@khon2.com

Web Site: http://www.khon2.com

Technical Facilities: Channel No. 21 (512-518 MHz). Authorized power: 50-kw max. visual, aural. Antenna: Minus 610-ft above av. terrain, 141-ft. above ground, 151-ft. above sea level.

Latitude	19°	43'	57"
Longitude	155°	04'	04"

Holds CP for change to channel number 11, 3.35-kw visual, 100-ft above av. terrain, 240-ft. above ground, 1102-ft. above sea level; lat. 19° 43' 00", long. 155° 08' 13", BPCDT-20080317AHO.

Note: Latitude and longitude coordinates shown are based on the North American Datum of 1927 (NAD 27) as currently required by the Mass Media Bureau of the FCC.

Ownership: New Vision Television LLC (Group Owner).

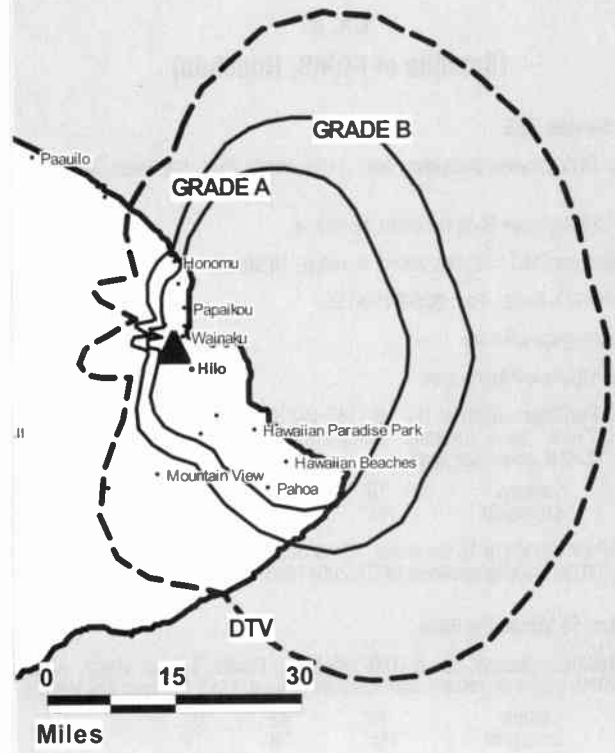
Began Operation: Station operating under Special Temporary Authority at 4.8-kw max. visual; no on-air date. Station plans to broadcast digitally on its analog channel allotment.

Represented (legal): Wiley Rein LLP.

Personnel:

- Joe McNamara**, General Manager.
- Bob Salvador**, Operations Director.
- Susii Hearst**, General Sales Manager.
- Jennifer Salviejo**, National Sales Manager.
- Lori Silva**, News Director.
- Doug Garlinger**, Engineering Director.

KHAW-DT BPCDT-20080317AHO GRANTED: 3/24/2008



© 2009 Warren Communications News

Linda Brock, Promotion Director.

Dawn Chin, Traffic Manager.

Kyle Funeseke, Community Affairs Manager.

City of License: Hilo. **Station DMA:** Honolulu, HI. **Rank:** 72.

Nielsen Data: Not available.

KHAW-TV
Ch. 11
(Satellite of KHON-TV, Honolulu)

Network Service: FOX.

Licensee: NVT Hawaii Licensee LLC, 3500 Lenox Rd, Ste 640, Atlanta, GA 30326.

Studio: 88 Piikoi St., Honolulu, HI 96814.

Mailing Address: 88 Piikoi St., Honolulu, HI 96814.

Phone: 808-591-2222. **Fax:** 808-593-8479.

E-mail: news@khon2.com; jmcnamara@khon2.com

Web Site: http://www.khon2.com

Technical Facilities: Channel No. 11 (198-204 MHz). Authorized power: 31-kw visual, aural. Antenna: Minus 590-ft above av. terrain, 161-ft. above ground, 167-ft. above sea level.

Latitude 19° 43' 57"
 Longitude 155° 04' 04"

Holds CP for change to 10-kw visual, Minus 302-ft above av. terrain, 240-ft. above ground, 1102-ft. above sea level; lat. 19° 43' 00", long. 155° 008' 13", BPCT-20041223ACH.

Transmitter: Naniloa Hotel, 93 Banyon Dr.

Note: Latitude and longitude coordinates shown are based on the North American Datum of 1927 (NAD 27) as currently required by the Mass Media Bureau of the FCC.

Ownership: New Vision Television LLC (Group Owner).

Began Operation: November 27, 1961. Station plans to 'flash cut' to digital service around September 1, 2008. Sale to present owner by Montecito Broadcast Group LLC approved by FCC October 30, 2007. Sale to Montecito Broadcast Group LLC by Emmis Communications Corp. approved by FCC December 19, 2005. For sale to Emmis Communications Corp., see KHON-TV, Honolulu.

Represented (legal): Wiley Rein LLP.

Represented (sales): MMT Sales Inc.

Personnel:

Joe McNamara, General Manager.

Bob Salvador, Operations Director.

Susii Hearst, General Sales Manager.

Jennifer Salviejo, National Sales Manager.

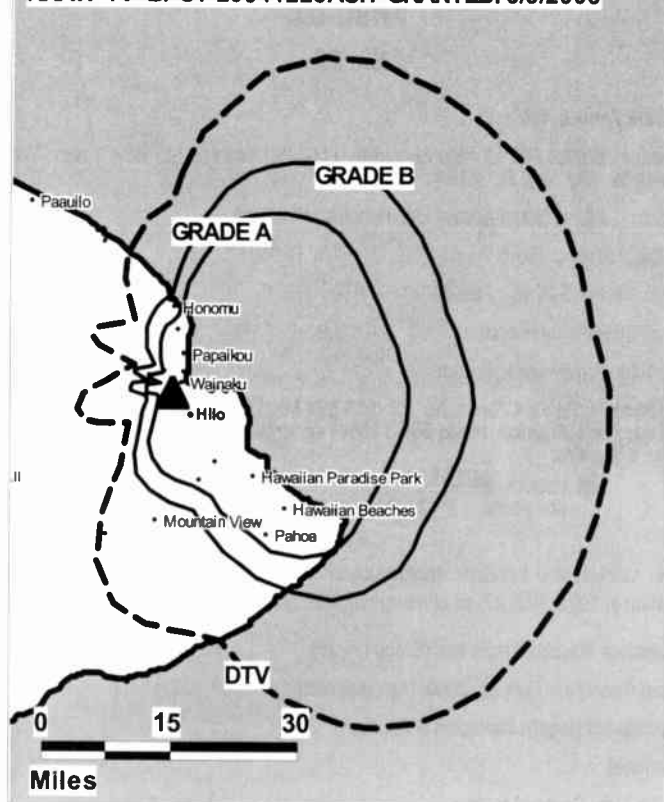
Lori Silva, News Director.

Doug Garlinger, Engineering Director.

Linda Brock, Promotion Director.

Dawn Chin, Traffic Manager.

KHAW-TV BPCT-20041223ACH GRANTED: 6/9/2006



© 2009 Warren Communications News

Kyle Funeseki, Community Affairs Manager.

City of License: Hilo. **Station DMA:** Honolulu, HI. **Rank:** 72.

Circulation © 2008 Nielsen. Coverage based on Nielsen study.

GrandTotal	Cable TV Households	Non-cable TV Households	Total TV Households
Estimated Station Totals *	0	12,660	12,660
Average Weekly Circulation (2008)	0	2,836	2,836
Average Daily Circulation (2008)			354

Station DMA Total	Cable TV Households	Non-cable TV Households	Total TV Households
Estimated Station Totals *	0	12,660	12,660
Average Weekly Circulation (2008)	0	2,836	2,836
Average Daily Circulation (2008)			354

*Estimated station totals are sums of the Nielsen TV and Cable TV household estimates for each county in which the station registers viewing of more than 5% as per the Nielsen Survey Methods.

KHBC-DT
Ch. 22

Network Service: NBC.

Licensee: KHNL/KFVE License Subsidiary LLC, 201 Monroe St., RSA Tower, 20th Floor, Montgomery, AL 36104.

Studio: 315 Sand Island Access Rd., Honolulu, HI 96819.

Mailing Address: 150-B Puuhale Rd., Honolulu, HI 96819.

Phone: 808-847-3246. **Fax:** 808-845-3616.

E-mail: news8@khn1.com

Web Site: http://www.khn1.com

Technical Facilities: Channel No. 22 (518-524 MHz). Authorized power: 8-kw max. visual, aural. Antenna: Minus 558-ft above av. terrain, 145-ft. above ground, 151-ft. above sea level.

Latitude	19°	43'	51"
Longitude	155°	04'	11"

Note: Latitude and longitude coordinates shown are based on the North American Datum of 1927 (NAD 27) as currently required by the Mass Media Bureau of the FCC.

Ownership: Raycom Media Inc. (Group Owner).

Began Operation: April 30, 2000. High Definition.

Represented (legal): Covington & Burling.

Personnel:

John Fink, General Manager.

Jason Hagiware, General Sales Manager.

Sharon Billingsley, Local Sales Manager.

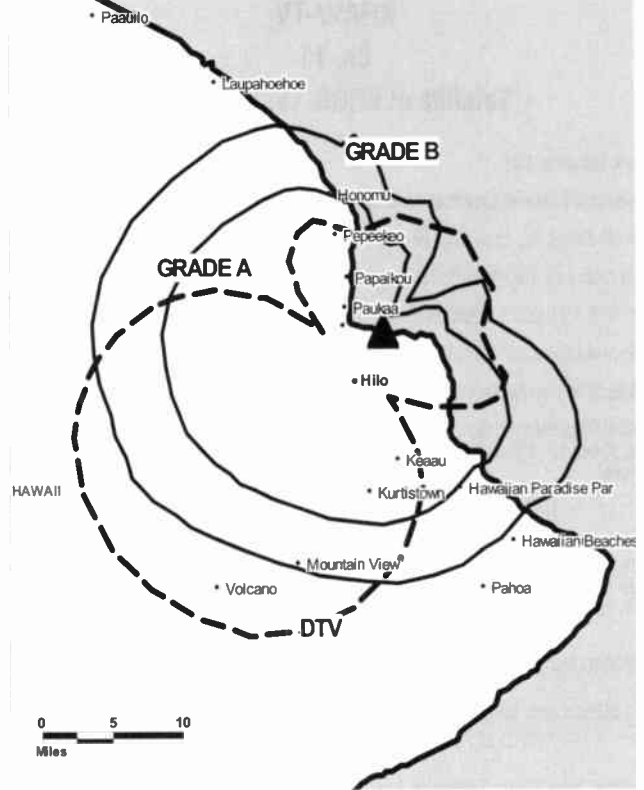
Chad Kagawa, National Sales Manager.

Dan Dennison, News Director.

Keith Aotaki, Engineering Director.

Bryan Kam, Controller.

KHBC-DT BMPCDT-20020318AAG GRANTED: 10/28/2002



© 2009 Warren Communications News

Daniel Schmidt, Program Director.

Faye Yorck, Marketing Director.

City of License: Hilo. **Station DMA:** Honolulu, HI. **Rank:** 72.

Nielsen Data: Not available.

KHBC-TV
Ch. 2
(Satellite of KHNL, Honolulu)

Network Service: NBC.

Licensee: KHNL/KFVE License Subsidiary LLC, 201 Monroe St., RSA Tower, 20th Floor, Montgomery, AL 36104.

Studio: 315 Sand Island Access Rd., Honolulu, HI 96819.

Mailing Address: 150-B Puuhale Rd., Honolulu, HI 96819.

Phone: 808-847-3246. **Fax:** 808-845-3616.

E-mail: news8@khnl.com

Web Site: http://www.khnl.com

Technical Facilities: Channel No. 2 (54-60 MHz). Authorized power: 2.31-kw visual, 0.23-kw aural. Antenna: Minus 574-ft above av. terrain, 142-ft. above ground, 148-ft. above sea level.

Latitude	19°	43'	51"
Longitude	155°	04'	11"

Transmitter: Hilo Hawaiian Hotel, 71 Banyan Dr., Hilo.

Note: Latitude and longitude coordinates shown are based on the North American Datum of 1927 (NAD 27) as currently required by the Mass Media Bureau of the FCC.

Ownership: Raycom Media Inc. (Group Owner).

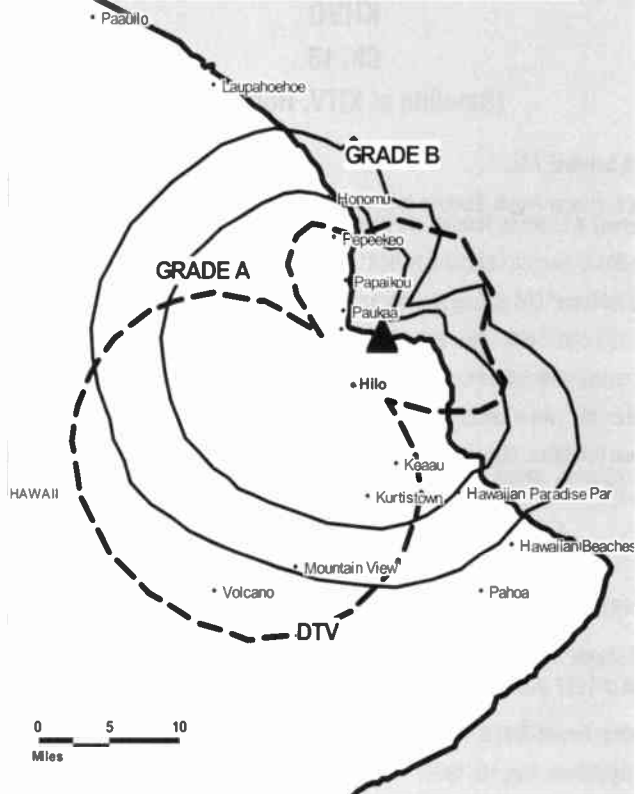
Began Operation: August 22, 1983. Sale to Hilo Broadcasting (Marvin Chupack, et al.) by Trustee in Bankruptcy approved by FCC Jan. 31, 1986. Began operation as KHBC-TV April 14, 1986. Sale to Kona-Hilo Broadcasting approved by FCC April 24, 1987. Sale to King Broadcasting approved by FCC October 18, 1988. Sale to Providence Journal Broadcasting Corp. approved August 27, 1991 (Television Digest, Vol. 31:9, 29). Sale to Belo Corp. approved by FCC February 28, 1997 (Vol. 37:9). Sale to present owner from Belo Corp. approved by FCC September 2, 1999.

Represented (legal): Covington & Burling.

Personnel:

- John Fink, General Manager.
- Jason Hagiware, General Sales Manager.
- Sharon Billingsley, Local Sales Manager.
- Chad Kagawa, National Sales Manager.
- Dan Dennison, News Director.
- Keith Aotaki, Engineering Director.
- Bryan Kam, Controller.
- Daniel Schmidt, Program Director.

KHBC-TV BMPCT-19830316KE GRANTED: 5/27/1983



© 2009 Warren Communications News

Faye Yorck, Marketing Director.

City of License: Hilo. **Station DMA:** Honolulu, HI. **Rank:** 72.

Circulation © 2008 Nielsen. Coverage based on Nielsen study.

GrandTotal	Cable TV Households	Non-cable TV Households	Total TV Households
Estimated Station Totals *	0	12,660	12,660
Average Weekly Circulation (2008)	0	722	722
Average Daily Circulation (2008)		76	76

Station DMA Total	Cable TV Households	Non-cable TV Households	Total TV Households
Estimated Station Totals *	0	12,660	12,660
Average Weekly Circulation (2008)	0	722	722
Average Daily Circulation (2008)		76	76

*Estimated station totals are sums of the Nielsen TV and Cable TV household estimates for each county in which the station registers viewing of more than 5% as per the Nielsen Survey Methods.

KHVO
Ch. 13
(Satellite of KITV, Honolulu)

Network Service: ABC.

Licensee: Hearst-Argyle Stations Inc., PO Box 1800, c/o Brooks, Pierce, McLendon, Humphrey & Leonard, Raleigh, NC 27602.

Studio: 801 S King St, Honolulu, HI 96813.

Mailing Address: 801 S King St, Honolulu, HI 96813.

Phone: 808-535-0400. **Fax:** 808-536-8777.

E-mail: management@thehawaiiichannel.com

Web Site: http://www.kitv.com

Technical Facilities: Channel No. 13 (210-216 MHz). Authorized power: 31-kw visual, aural. Antenna: Minus 590-ft above av. terrain, 161-ft. above ground, 167-ft. above sea level.

Latitude	19°	43'	57"
Longitude	155°	04'	04"

Transmitter: Atop Naniloa Hotel, 93 Banyan Dr.

Note: Latitude and longitude coordinates shown are based on the North American Datum of 1927 (NAD 27) as currently required by the Mass Media Bureau of the FCC.

Ownership: Hearst-Argyle Television Inc. (Group Owner).

Began Operation: May 15, 1960.

Represented (legal): Brooks, Pierce, McLendon, Humphrey & Leonard LLP.

Personnel:

Michael A. Rosenberg, President & General Manager.

William Gaeth, Vice President & General Sales Manager.

Marty Schlesinger, Promotion & Creative Services Director.

John Wray, Production Manager.

Russell Elwell, Local Sales Manager & Marketing Director.

Tod Pritchard, News Director.

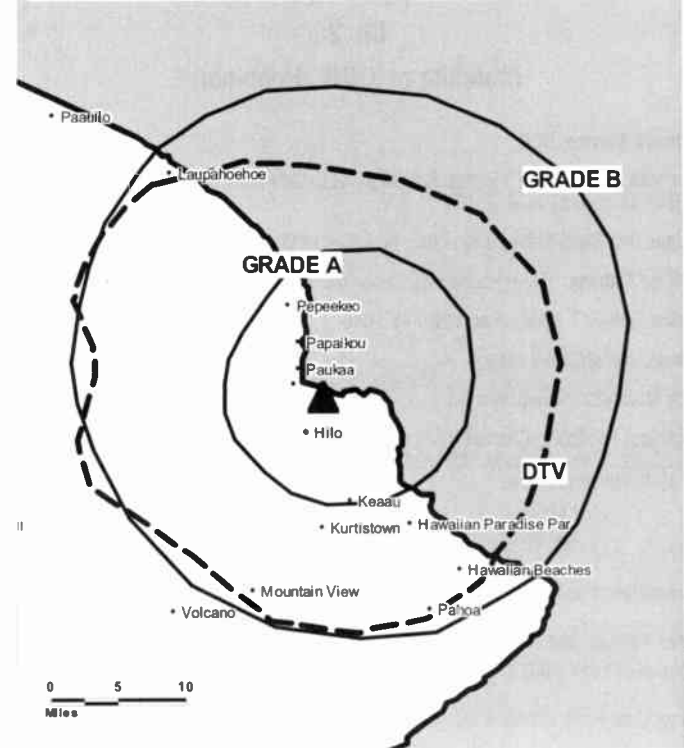
Rodney Shimabukuro, Chief Engineer.

Ron Chung, Business Manager.

Tracy Keliikoomalu, Program Director.

City of License: Hilo. **Station DMA:** Honolulu, HI. **Rank:** 72.

KHVO BLCT-19950620KF GRANTED: 1/30/1998



© 2009 Warren Communications News

Circulation © 2008 Nielsen. Coverage based on Nielsen study.

Grand Total	Cable TV Households	Non-cable TV Households	Total TV Households
Estimated Station Totals *	0	12,660	12,660
Average Weekly Circulation (2008)	0	2,722	2,722
Average Daily Circulation (2008)		354	354
Station DMA Total	Cable TV Households	Non-cable TV Households	Total TV Households
Estimated Station Totals *	0	12,660	12,660
Average Weekly Circulation (2008)	0	2,722	2,722
Average Daily Circulation (2008)		354	354

*Estimated station totals are sums of the Nielsen TV and Cable TV household estimates for each county in which the station registers viewing of more than 5% as per the Nielsen Survey Methods.

KHVO-DT
Ch. 18
(Satellite of Honolulu, KITV-DT)

Network Service: ABC.

Licensee: Hearst-Argyle Stations Inc., PO Box 1800, c/o Brooks, Pierce, McLendon, Humphrey & Leonard, Raleigh, NC 27602.

Studio: 801 S. King St., Honolulu, HI 96813.

Mailing Address: 801 S. King St., Honolulu, HI 96813.

Phone: 808-535-0400. **Fax:** 808-536-8777.

E-mail: management@thehawaiichannel.com

Web Site: http://www.kitv.com

Technical Facilities: Channel No. 18 (494-500 MHz). Authorized power: 5.4-kw max. visual, aural. Antenna: Minus 613-ft above av. terrain, 138-ft. above ground, 144-ft. above sea level.

Latitude	19°	43'	57"
Longitude	155°	04'	04"

Requests CP for change to channel number 13, 2-kw visual, Minus 302-ft above av. terrain, 239-ft. above ground, 1102-ft. above sea level; lat. 19° 43' 00", long. 155° 08' 13", BPCDT-20080619AAL.

Transmitter: Atop Naniloa Hotel, 93 Banyan Dr.

Note: Latitude and longitude coordinates shown are based on the North American Datum of 1927 (NAD 27) as currently required by the Mass Media Bureau of the FCC.

Multichannel TV Sound: Stereo only.

Ownership: Hearst-Argyle Television Inc. (Group Owner).

Began Operation: October 1, 1997. Station plans to broadcast digitally on its analog channel allotment.

Represented (legal): Brooks, Pierce, McLendon, Humphrey & Leonard LLP.

Represented (engineering): Cavell, Mertz & Associates Inc.

Personnel:

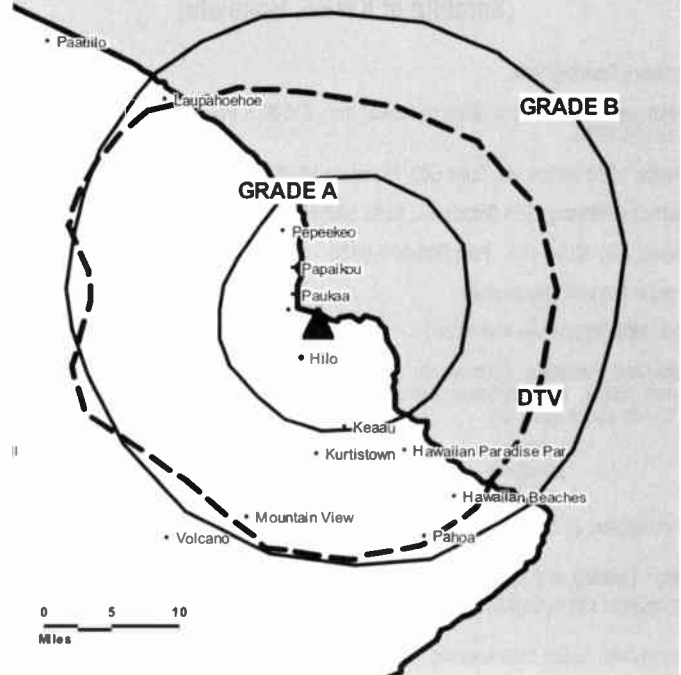
Michael A. Rosenberg, President & General Manager.

William Gaeth, Vice President & General Sales Manager.

Marty Schlesinger, Promotion & Creative Services Director.

John Wray, Production Manager.

KHVO-DT BPCDT-20020709AAS GRANTED: 9/11/2002



© 2009 Warren Communications News

Russell Elwell, Local Sales Manager & Marketing Director.

Tod Pritchard, News Director.

Rodney Shimabukuro, Chief Engineer.

Ron Chung, Business Manager.

Tracy Kelihoomalū, Program Director.

City of License: Hilo. **Station OMA:** Honolulu, HI. **Rank:** 72.

Nielsen Data: Not available.

KWHH
Ch. 14
(Satellite of KWHE, Honolulu)

Network Service: IND.

Licensee: LeSea Broadcasting of Hawaii Inc., 61300 S Ironwood Rd, South Bend, IN 46614-9019.

Studio: 1188 Bishop St., Suite 502, Honolulu, HI 96813.

Mailing Address: 1188 Bishop St., Suite 502, Honolulu, HI 96813.

Phone: 808-538-1414. **Fax:** 808-526-0326.

E-mail: tboquer@leseas.com

Web Site: http://www.kwhe.com

Technical Facilities: Channel No. 14 (470-476 MHz). Authorized power: 13.7-kw max. visual, aural. Antenna: Minus 557-ft above av. terrain, 144-ft. above ground, 151-ft. above sea level.

Latitude	19°	43'	51"
Longitude	155°	04'	11"

Transmitter: 71 Banyan Dr., Hilo.

Note: Latitude and longitude coordinates shown are based on the North American Datum of 1927 (NAD 27) as currently required by the Mass Media Bureau of the FCC.

Ownership: LeSea Broadcasting Corp. (Group Owner).

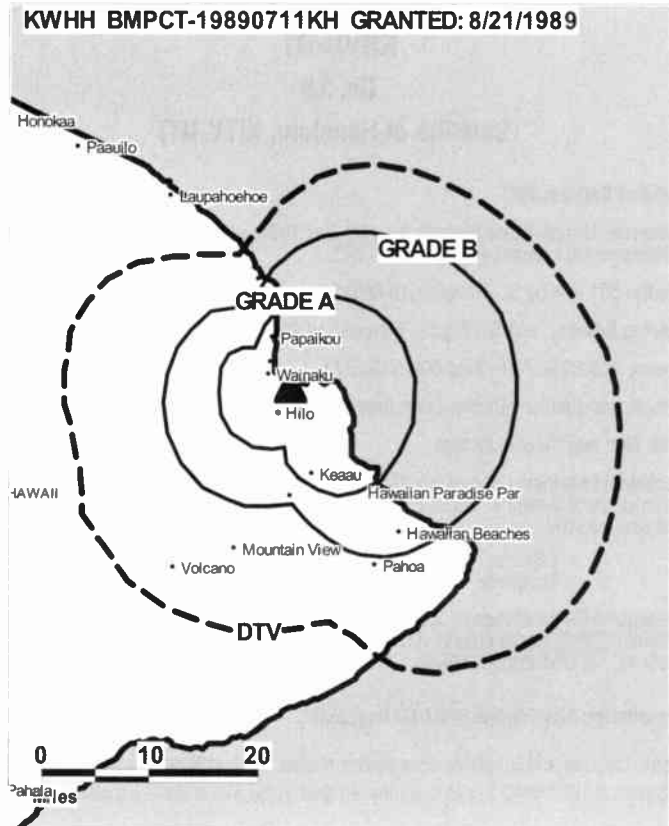
Began Operation: October 1, 1989.

Personnel:

Tony Boquer, General Manager.

Michael Kemmerling, Engineering Director.

Ray Flores, Traffic Manager.



© 2009 Warren Communications News

City of License: Hilo. **Station DMA:** Honolulu, HI. **Rank:** 72.

Nielsen Data: Not available.

KWHH-DT
Ch. 23

Network Service: IND.

Licensee: LeSea Broadcasting of Hawaii Inc., 61300 S Ironwood Rd, South Bend, IN 46614-9019.

Studio: 1188 Bishop St., Suite 502, Honolulu, HI 96813.

Mailing Address: 1188 Bishop St., Suite 502, Honolulu, HI 96813.

Phone: 808-538-1414. **Fax:** 808-526-0326.

E-mail: tboquer@lesea.com

Web Site: <http://www.kwhe.com>

Technical Facilities: Channel No. 23 (524-530 MHz). Authorized power: 14.9-kw max. visual, aural. Antenna: 108-ft above av. terrain, 151-ft. above ground, 1013-ft. above sea level.

Latitude	19°	43'	00"
Longitude	155°	08'	13"

Note: Latitude and longitude coordinates shown are based on the North American Datum of 1927 (NAD 27) as currently required by the Mass Media Bureau of the FCC.

Ownership: LeSea Broadcasting Corp. (Group Dwner).

Began Operation: March 1, 2003.

Personnel:

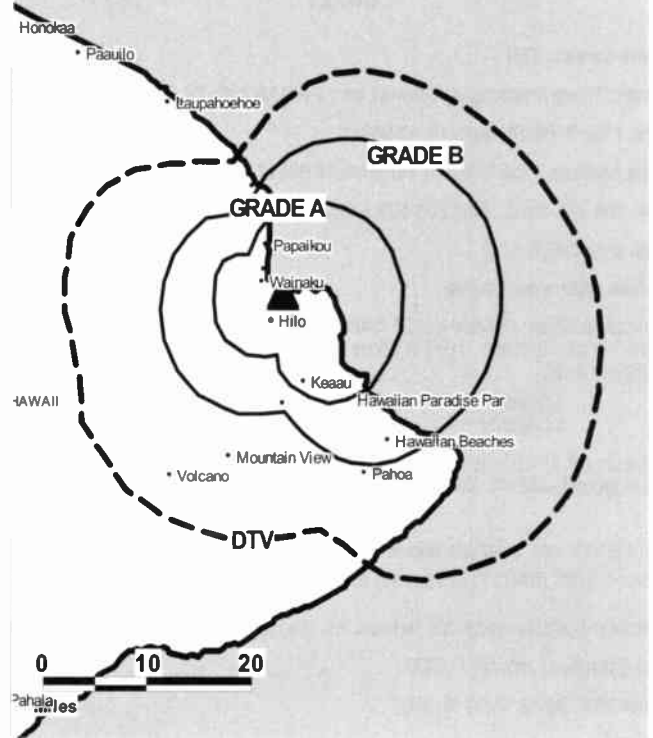
Tony Boquer, General Manager.

Michael Kemmerling, Chief Engineer.

Ray Flores, Traffic Manager.

City of License: Hilo. **Station DMA:** Honolulu, HI. **Rank:** 72.

KWHH-DT BMPCDT-20060512ABM GRANTED: 6/26/2006



© 2009 Warren Communications News

Nielsen Data: Not available.

KAAH-DT
Ch. 27

Network Service: TBN.

Licensee: Trinity Broadcasting Network Inc., 2442 Michelle Dr, Tustin, CA 92780.

Studio: 1152 Smith St, Honolulu, HI 96817.

Mailing Address: 1152 Smith St, Honolulu, HI 96817.

Phone: 808 521-5826. **Fax:** 808 599-6238.

E-mail: crzonca@tbn.org

Web Site: <http://www.tbn.org>

Technical Facilities: Channel No. 27 (548-554 MHz). Authorized power: 262-kw max. visual, aural. Antenna: 1903-ft above av. terrain, 69-ft. above ground, 2349-ft. above sea level.

Latitude	21°	23'	45"
Longitude	158°	05'	58"

Requests CP for change to 1000-kw max. visual, 1893-ft above av. terrain, 40-ft. above ground, 2321-ft. above sea level; BPCDT-20080617ADP.

Note: Latitude and longitude coordinates shown are based on the North American Datum of 1927 (NAD 27) as currently required by the Mass Media Bureau of the FCC.

Ownership: Trinity Broadcasting Network Inc. (Group Owner).

Began Operation: January 1, 2003.

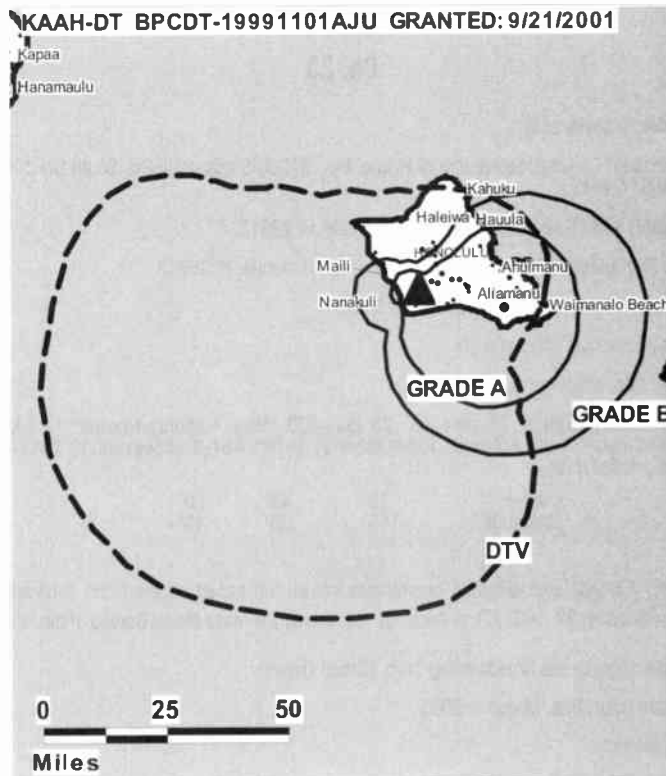
Represented (legal): Colby M. May.

Personnel:

Cheryl Rzonca, Station Manager.

Mauro Pena, Chief Engineer.

City of License: Honolulu. **Station DMA:** Honolulu, HI. **Rank:** 72.



© 2009 Warren Communications News

Nielsen Data: Not available.

KAAH-TV
Ch. 26

Network Service: TBN.

Licensee: Trinity Broadcasting Network Inc., 2442 Michelle Dr., Tustin, CA 92780.

Studio: 1152 Smith St., Honolulu, HI 96817.

Mailing Address: 1152 Smith St., Honolulu, HI 96817.

Phone: 808-521-5826. **Fax:** 808-599-6238.

E-mail: crzonca@tbn.org

Web Site: <http://www.tbn.org>

Technical Facilities: Channel No. 26 (542-548 MHz). Authorized power: 270-kw max. visual, aural. Antenna: 1903-ft above av. terrain, 69-ft. above ground, 2350-ft. above sea level.

Latitude	21°	23'	45"
Longitude	158°	05'	58"

Holds CP for change to 272-kw max. visual, 1893-ft above av. terrain, 40-ft. above ground, 2321-ft. above sea level; BPCT-20031204AAC.

Transmitter: Side of KAIM-FM/KORL-FM tower, Palikea Ridge, near Waipahu.

Note: Latitude and longitude coordinates shown are based on the North American Datum of 1927 (NAD 27) as currently required by the Mass Media Bureau of the FCC.

Ownership: Trinity Broadcasting Network Inc. (Group Owner).

Began Operation: December 23, 1982.

Represented (sales): Trinity Broadcasting Network (TBN) (Sales).

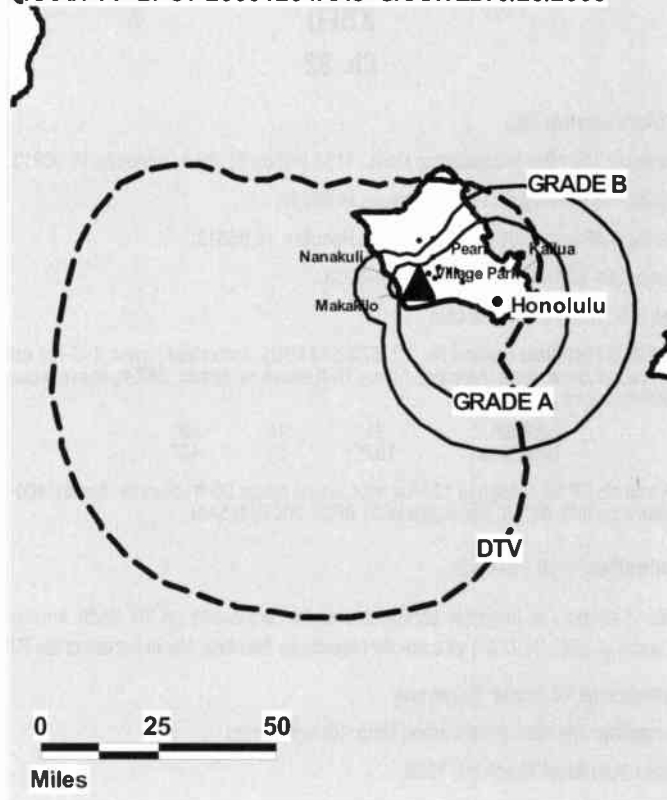
Represented (legal): Colby M. May.

Personnel:

Cheryl Rzonca, Station Manager.

Mauro Pena, Chief Engineer.

KAAH-TV BPCT-20031204AAC GRANTED: 3/28/2005



© 2009 Warren Communications News

City of License: Honolulu. **Station DMA:** Honolulu, HI. **Rank:** 72.

Nielsen Data: Not available.

Hawaii — Honolulu

**KBFD
Ch. 32**

Network Service: IND.

Licensee: The Allen Broadcasting Corp., 1188 Bishop St, PH 1, Honolulu, HI 96813.

Studio: 1188 Bishop St, PH 1, Honolulu, HI 96813.

Mailing Address: 1188 Bishop St, PH 1, Honolulu, HI 96813.

Phone: 808-521-8066. **Fax:** 808-521-5233.

Web Site: <http://www.kbfd.com>

Technical Facilities: Channel No. 32 (578-584 MHz). Authorized power: 145-kw max. visual, 14.5-kw aural. Antenna: Minus 16-ft above av. terrain, 367-ft. above ground, 390-ft. above sea level.

Latitude 21° 18' 49"
Longitude 157° 51' 43"

Requests CP for change to 134-kw max. visual, Minus 20-ft above av. terrain, 400-ft. above ground, 423-ft. above sea level; BPCT-20070425AAI.

Transmitter: 1188 Bishop St.

Note: Latitude and longitude coordinates shown are based on the North American Datum of 1927 (NAD 27) as currently required by the Mass Media Bureau of the FCC.

Multichannel TV Sound: Stereo only.

Ownership: The Allen Broadcasting Corp. (Group Owner).

Began Operation: March 24, 1986.

Represented (engineering): Comsearch.

Personnel:

Kea Sung Chung, President & Chief Executive Officer.

Jeff Chung, General Manager.

Bruce Kim, Local Sales Manager.

Voltaire Falquez, National Sales Manager.

Min Kang, News Director.

Don Porter, Chief Engineer.

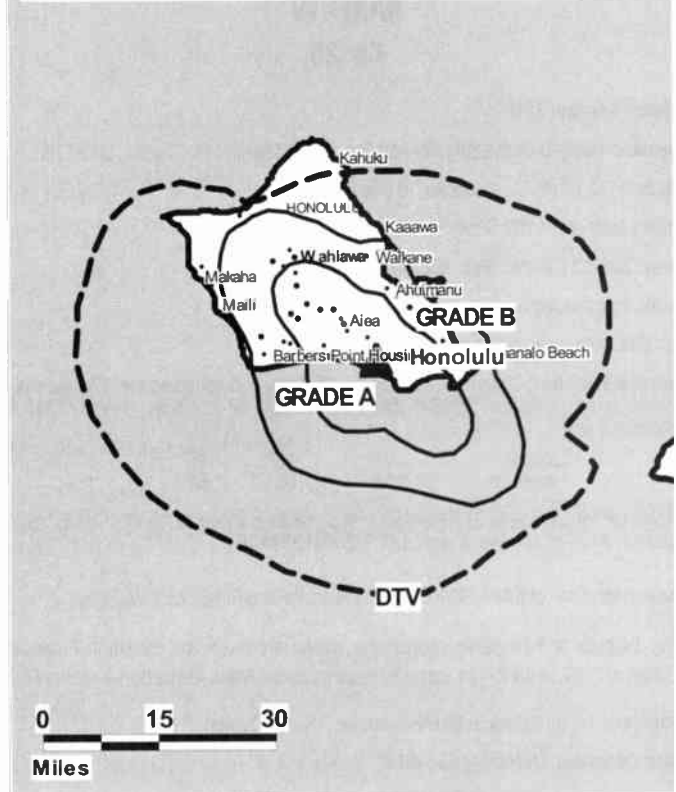
June Ho Chung, Business Manager.

Jasmine Kim, Program Director.

Michael Wim, Traffic Manager.

City of License: Honolulu. **Station DMA:** Honolulu, HI. **Rank:** 72.

KBFD BMPCT-19851024KG GRANTED: 11/27/1985



© 2009 Warren Communications News

Circulation © 2008 Nielsen. Coverage based on Nielsen study.

Grand Total	Cable TV Households	Non-cable TV Households	Total TV Households
Estimated Station Totals *	277,130	20,390	297,520
Average Weekly Circulation (2008)	34,087	1,672	35,759
Average Daily Circulation (2008)			20,231
Station DMA Total	Cable TV Households	Non-cable TV Households	Total TV Households
Estimated Station Totals *	277,130	20,390	297,520
Average Weekly Circulation (2008)	34,087	1,672	35,759
Average Daily Circulation (2008)			20,231

*Estimated station totals are sums of the Nielsen TV and Cable TV household estimates for each county in which the station registers viewing of more than 5% as per the Nielsen Survey Methods.

KBFD-DT
Ch. 33

Network Service: IND.

Grantee: The Allen Broadcasting Corp., 1188 Bishop St., Penthouse One, Honolulu, HI 96813.

Mailing Address: 1188 Bishop St., Penthouse One, Honolulu, HI 96813.

Phone: 808-521-8066. **Fax:** 808-521-5233.

Web Site: <http://www.kbfd.com>

Technical Facilities: Channel No. 33 (584-590 MHz). Authorized power: 49.6-kw max. visual, aural. Antenna: Minus 118-ft above av. terrain, 400-ft. above ground, 423-ft. above sea level.

Latitude	21°	18'	49"
Longitude	157°	51'	43"

Note: Latitude and longitude coordinates shown are based on the North American Datum of 1927 (NAD 27) as currently required by the Mass Media Bureau of the FCC.

Ownership: The Allen Broadcasting Corp. (Group Owner).

Began Operation: Station operating under Special Temporary Authority at 14.4-kw max. visual; no on-air date

Personnel:

Kea Sung Chung, President & Chief Executive Officer.

Jeff Chung, General Manager.

Bruce Kim, Local Sales Manager.

Voltaire Falquez, National Sales Manager.

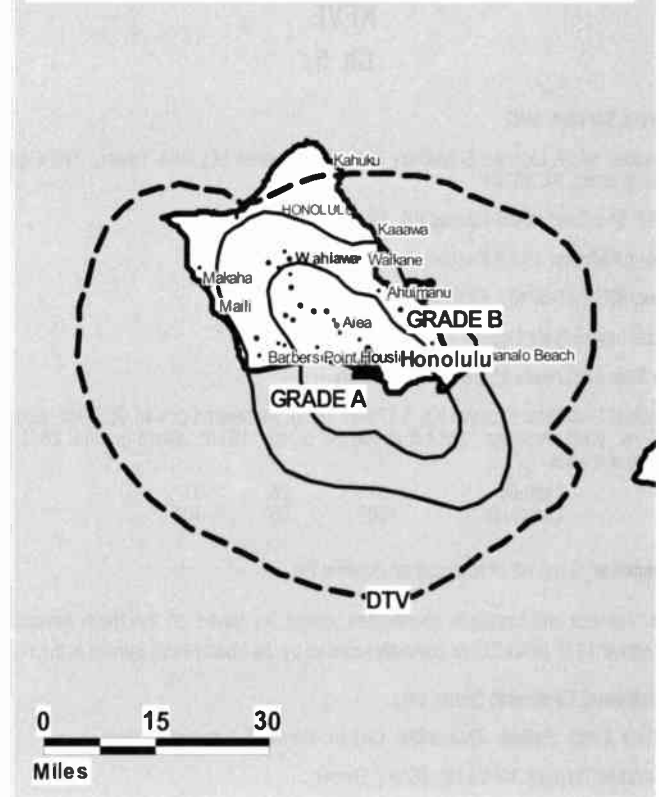
Min Kang, News Director.

Don Porter, Chief Engineer.

June Chung, Business Manager.

Jasmine Kim, Program Director.

KBFD-DT BMPCDT-20070112AGB GRANTED: 12/26/2007



© 2009 Warren Communications News

Michael Wim, Traffic Manager.

City of License: Honolulu. Station DMA: Honolulu, HI. Rank: 72.

Nielsen Data: Not available.

KFVE
Ch. 5

Network Service: MNT.

Licensee: KASA License Subsidiary LLC, 201 Monroe St., RSA Tower, 20th Floor, Montgomery, AL 36104.

Studio: 315 Sand Island Access Rd., Honolulu, HI 96819-2295.

Mailing Address: 150-B Puuhale Rd., Honolulu, HI 96819.

Phone: 808-847-3246. **Fax:** 808-845-3616.

E-mail: news8@khnl.com

Web Site: http://www.k5themeteam.com

Technical Facilities: Channel No. 5 (76-82 MHz). Authorized power: 95.5-kw visual, 9.6-kw aural. Antenna: 2064-ft above av. terrain, 161-ft. above ground, 2641-ft. above sea level.

Latitude 21° 24' 03"
Longitude 158° 06' 10"

Transmitter: 3-mi. NE of Nanakuli on Palehua Rd.

Note: Latitude and longitude coordinates shown are based on the North American Datum of 1927 (NAD 27) as currently required by the Mass Media Bureau of the FCC.

Multichannel TV Sound: Stereo only.

Satellite Earth Station: Transmitter Larcam; Harris, 6.1-meter C-band.

Ownership: Raycom Media Inc. (Group Owner).

Began Operation: February 7, 1988. Sale to present owner from KFVE Joint Venture approved by FCC December 28, 1999.

Represented (sales): TeleRep Inc.

Represented (legal): Covington & Burling.

Represented (engineering): Hammett & Edison Inc.

Personnel:

John L. Fink, General Manager.

Jason Hagiware, General Sales Manager.

Sharon Billingsley, Local Sales Manager.

Chad Kagawa, National Sales Manager.

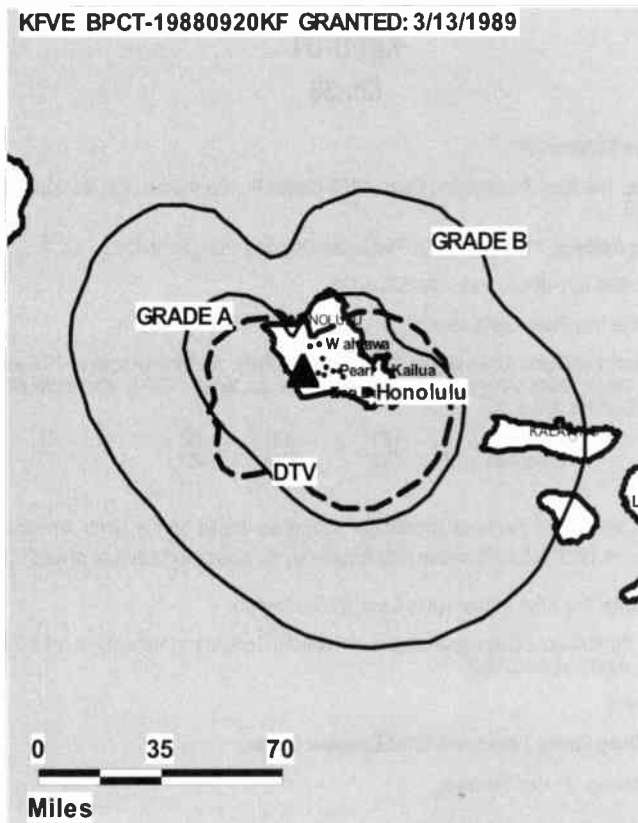
Dan Dennison, News Director.

Keith Aotaki, Engineering Director.

Bryan Kam, Controller.

Daniel Schmidt, Program Director.

KFVE BPCT-19880920KF GRANTED: 3/13/1989



© 2009 Warren Communications News

Faye Yorck, Marketing Director.

City of License: Honolulu. **Station DMA:** Honolulu, HI. **Rank:** 72.

Circulation © 2008 Nielsen. Coverage based on Nielsen study.

Grand Total	Cable TV Households	Non-cable TV Households	Total TV Households
Estimated Station Totals *	383,680	40,330	424,010
Average Weekly Circulation (2008)	106,776	8,593	115,369
Average Daily Circulation (2008)			36,295
Station DMA Total	Cable TV Households	Non-cable TV Households	Total TV Households
Estimated Station Totals *	383,680	40,330	424,010
Average Weekly Circulation (2008)	106,776	8,593	115,369
Average Daily Circulation (2008)			36,295

*Estimated station totals are sums of the Nielsen TV and Cable TV household estimates for each county in which the station registers viewing of more than 5% as per the Nielsen Survey Methods.

KFVE-DT
Ch. 23

Network Service: MNT.

Grantee: KASA License Subsidiary LLC, 201 Monroe St., RSA Tower, 20th Floor, Montgomery, AL 36104.

Studio: 315 Sand Island Access Rd., Honolulu, HI 96819.

Mailing Address: 150-B Puuhale Rd., Honolulu, HI 96819.

Phone: 808-847-3246. **Fax:** 808-845-3616.

E-mail: news8@khnl.com

Web Site: <http://www.k5thehometeam.com>

Technical Facilities: Channel No. 23 (524-530 MHz). Authorized power: 5.4-kw max. visual, aural. Antenna: 1463-ft above av. terrain, 40-ft. above ground, 1840-ft. above sea level.

Latitude	21°	22'	55"
Longitude	158°	06'	19"

Note: Latitude and longitude coordinates shown are based on the North American Datum of 1927 (NAD 27) as currently required by the Mass Media Bureau of the FCC.

Ownership: Raycom Media Inc. (Group Owner).

Began Operation: Station operating; no on-air date.

Represented (legal): Covington & Burling.

Personnel:

John L. Fink, General Manager.

Jason Hagiware, General Sales Manager.

Sharon Billingsley, Local Sales Manager.

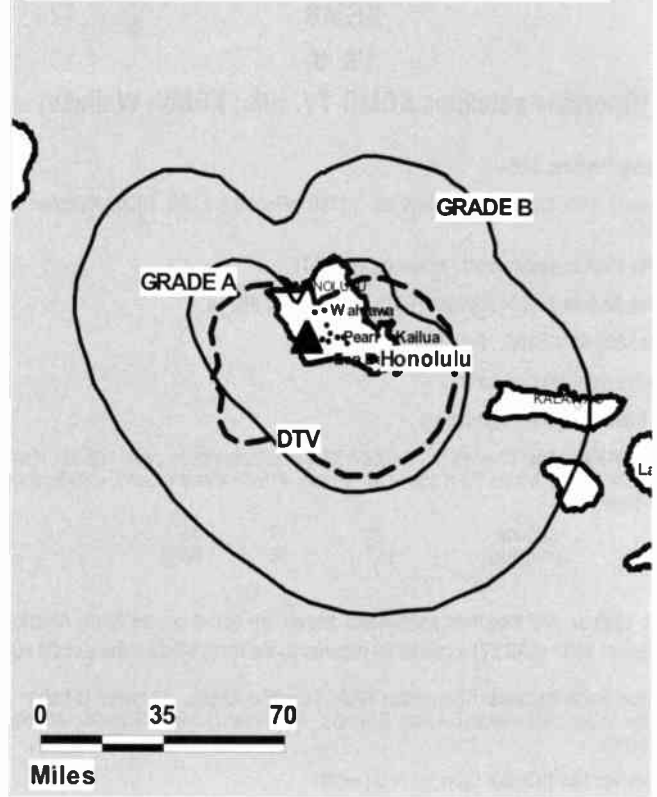
Chad Kagawa, National Sales Manager.

Dan Dennison, News Director.

Keith Aotaki, Engineering Director.

Bryan Kam, Controller.

KFVE-DT BMPCDT-20080317AFY GRANTED: 4/21/2008



© 2009 Warren Communications News

Daniel Schmidt, Program Director.

Faye Yorck, Marketing Director.

City of License: Honolulu. Station DMA: Honolulu, HI. Rank: 72.

Nielsen Data: Not available.

KGMB

Ch. 9

(Operates satellites KGMD-TV, Hilo; KGMV, Wailuku)

Network Service: CBS.

Licensee: HITV License Subsidiary Inc., 1100 Wilson Blvd, Ste 3000, Arlington, VA 22209.

Studio: 1534 Kapiolani Blvd., Honolulu, HI 96814.

Mailing Address: 1534 Kapiolani Blvd., Honolulu, HI 96814.

Phone: 808-973-5462. **Fax:** 808-941-8153.

E-mail: sales@kgmb9.com

Web Site: http://www.kgmb.com

Technical Facilities: Channel No. 9 (186-192 MHz). Authorized power: 105-kw visual, aural. Antenna: Minus 39-ft above av. terrain, 415-ft. above ground, 420-ft. above sea level.

Latitude 21° 17' 46"
Longitude 157° 50' 36"

Note: Latitude and longitude coordinates shown are based on the North American Datum of 1927 (NAD 27) as currently required by the Mass Media Bureau of the FCC.

Satellite Earth Stations: Transmitter RCA; Scientific-Atlanta, 10-meter C-band; Strato Vision, 4.5-meter C-band; Cosmos, 4.5-meter C-band; Scientific-Atlanta receivers.

Ownership: MCG Capital Corp. (Group Owner).

Began Operation: December 1, 1952. Sale of Consolidated Amusement Corp. and its 75.45% interest to Hialand Development Corp. approved by FCC December 3, 1958 by FCC. Sale of 75.45% to Honolulu Star-Bulletin approved by FCC December 22, 1959. Sale to Standard Corp. by Honolulu Star-Bulletin approved by FCC May 5, 1965. Transfer of control from the Standard Corp. to the Heftels approved by FCC October 1, 1972. Sale to Lee Enterprises Inc. by the Heftels approved by FCC January 27, 1977. Sale to Emmis Communications Corp. by Lee Enterprises Inc. approved by FCC September 27, 2000. Sale to present owner by Emmis Communications Corp. approved by FCC May 25, 2007.

Represented (legal): Dow Lohnes PLLC.

Represented (sales): Continental Television Sales.

Personnel:

Rick Blangiardi, Senior Vice President & General Manager.

Cheryl Oncea, General Sales Manager.

Karen Lee, National Sales Manager.

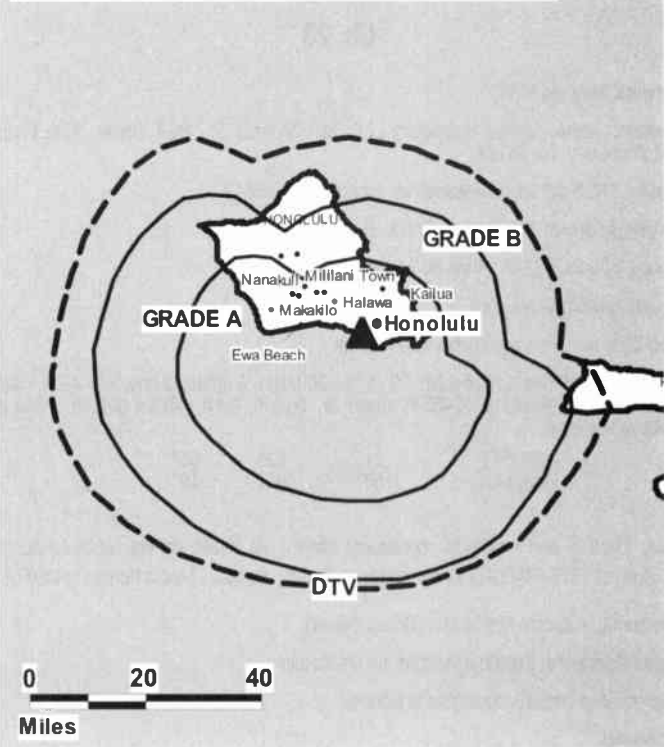
Chris Archer, News Director.

Grant Morrow, Chief Engineer.

Carrie Castle, Business Manager.

Candace Hirilenen, Promotion Manager.

KGMB BPCT-20030530AQF GRANTED: 1/15/2004



© 2009 Warren Communications News

Nick Carter, Production Manager.

Audrey Watson, Traffic Manager.

City of License: Honolulu. **Station OMA:** Honolulu, HI. **Rank:** 72.

Circulation © 2008 Nielsen. Coverage based on Nielsen study.

Grand Total	Cable TV Households	Non-cable TV Households	Total TV Households
Estimated Station Totals *	383,680	40,330	424,010
Average Weekly Circulation (2008)	247,239	22,563	269,802
Average Daily Circulation (2008)			134,954

Station DMA Total	Cable TV Households	Non-cable TV Households	Total TV Households
Estimated Station Totals *	383,680	40,330	424,010
Average Weekly Circulation (2008)	247,239	22,563	269,802
Average Daily Circulation (2008)			134,954

*Estimated station totals are sums of the Nielsen TV and Cable TV household estimates for each county in which the station registers viewing of more than 5% as per the Nielsen Survey Methods.

KGMB-DT

Ch. 8

Network Service: CBS.

Licensee: HITV License Subsidiary Inc., 1100 Wilson Blvd, Ste 3000, Arlington, VA 22209.

Studio: 1534 Kapiolani Blvd., Honolulu, HI 96814.

Mailing Address: 1534 Kapiolani Blvd., Honolulu, HI 96814.

Phone: 808-973-5462. **Fax:** 808-941-8153.

E-mail: sales@kgmb9.com

Web Site: http://www.kgmb.com

Technical Facilities: Channel No. 8 (180-186 MHz). Authorized power: 7.2-kw visual, aural. Antenna: Minus 39-ft above av. terrain, 415-ft. above ground, 420-ft. above sea level.

Latitude	21°	17'	46"
Longitude	157°	50'	36"

Requests modification of CP for change to 40-kw max. visual, 2064-ft above av. terrain, 161-ft. above ground, 2641-ft. above sea level; lat. 21° 24' 03", long. 158° 06' 10", BPCDT-20080317AGC.

Holds CP for change to channel number 22, 1000-kw max. visual, 30-ft above av. terrain, 434-ft. above ground, 440-ft. above sea level; lat. 21° 17' 39", long. 157° 50' 18", BPCDT-20040608AAZ.

Note: Latitude and longitude coordinates shown are based on the North American Datum of 1927 (NAD 27) as currently required by the Mass Media Bureau of the FCC.

Ownership: MCG Capital Corp. (Group Owner).

Began Operation: Station operating; no on-air date.

Represented (legal): Dow Lohnes PLLC.

Represented (sales): Continental Television Sales.

Personnel:

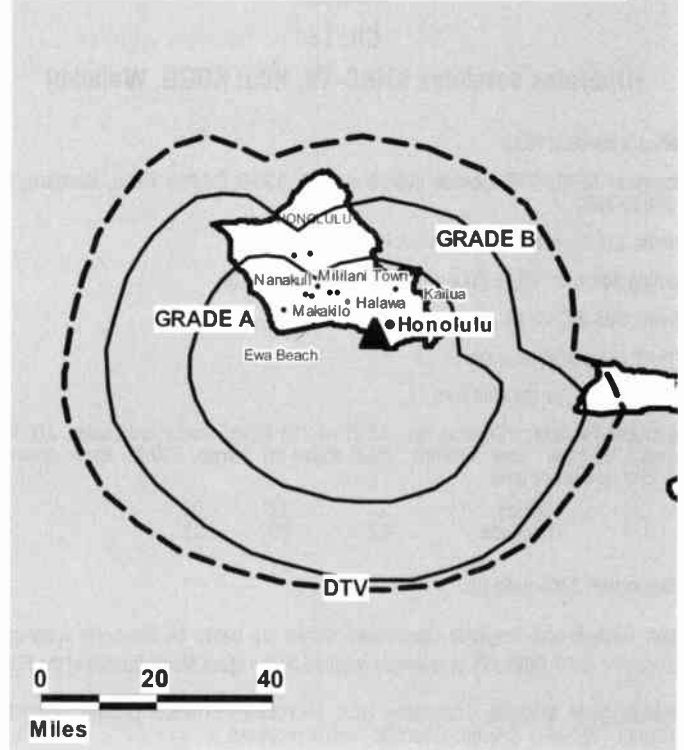
Rick Blangiardi, Senior Vice President & General Manager.

Cheryl Oncea, General Sales Manager.

Karen Lee, National Sales Manager.

Chris Archer, News Director.

KGMB-DT BPCDT-20040608AAZ GRANTED: 9/16/2004



© 2009 Warren Communications News

Grant Morrow, Chief Engineer.

Carrie Castle, Business Manager.

Candace Hirlenen, Promotion Director.

Nick Carter, Production Manager.

Audrey Watson, Traffic Manager.

City of License: Honolulu. **Station DMA:** Honolulu, HI. **Rank:** 72.

Nielsen Data: Not available.

KHNL

Ch. 13

(Operates satellites KHBC-TV, Hilo; KOGG, Wailuku)

Network Service: NBC.

Licensee: KHNL/KFVE License Subsidiary LLC, 150-B Puuhale Road, Honolulu, HI 96819-2282.

Studio: 315 Sand Island Access Rd, Honolulu, HI 96819.

Mailing Address: 150-B Puuhale Rd., Honolulu, HI 96819.

Phone: 808-847-3246. **Fax:** 808-845-3616.

E-mail: news8@khn.com

Web Site: http://www.khn.com

Technical Facilities: Channel No. 13 (210-216 MHz). Authorized power: 316-kw visual, 46.8-kw aural. Antenna: 22-ft above av. terrain, 500-ft. above ground, 505-ft. above sea level.

Latitude 21° 17' 09"
Longitude 157° 50' 18.5"

Transmitter: 2005 Kalia Rd.

Note: Latitude and longitude coordinates shown are based on the North American Datum of 1927 (NAD 27) as currently required by the Mass Media Bureau of the FCC.

Satellite Earth Stations: Transmitter RCA; Microdyne, 11-meter C-band; Scientific-Atlanta, 10-meter C-band; Scientific-Atlanta receivers.

Ownership: Raycom Media Inc. (Group Owner).

Began Operation: July 4, 1962. Sale by Hawaiian Paradise Park Corp. approved by FCC September 21, 1967. Sale to Mid-Pacific Television Assoc. by Richard Eaton approved by FCC November 28, 1979. FCC approved sale to King Broadcasting Co. May 5, 1986. Sale to Providence Journal Broadcasting approved by FCC August 27, 1991 (Television Digest, Vol. 30:35; 31:9, 29). Sale to Belo Corp. approved by FCC February 28, 1997 (Vol. 37:9). Sale to present owner from Belo Corp. approved by FCC September 2, 1999 (Vol. 39:27, 45).

Represented (sales): TeleRep Inc.

Represented (legal): Covington & Burling.

Represented (engineering): Hammett & Edison Inc.

Personnel:

John L. Fink, General Manager.

Jason Hagiware, General Sales Manager.

Sharon Billingsley, Local Sales Manager.

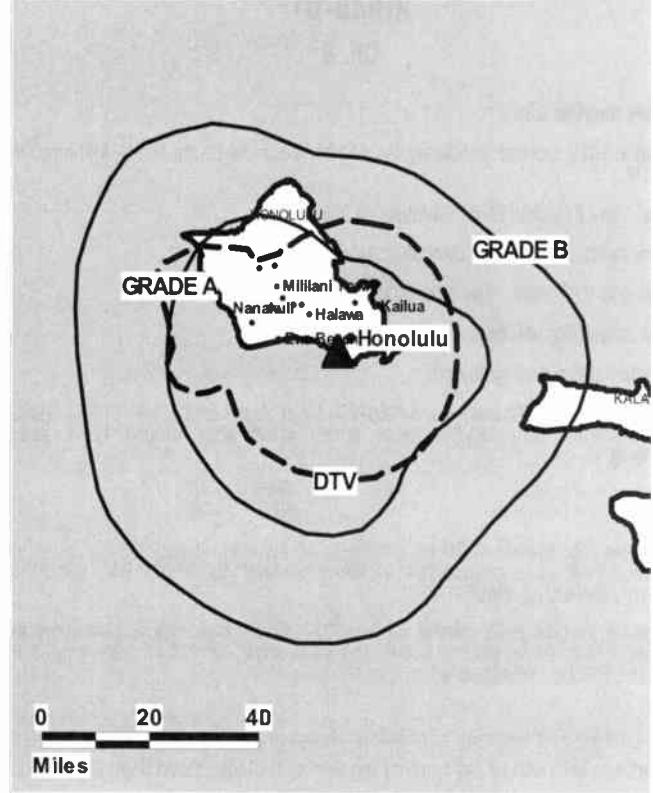
Chad Kagawa, National Sales Manager.

Dan Dennison, News Director.

Keith Aotaki, Engineering Director.

Bryan Kam, Controller.

KHNL BPCT-19810522KH GRANTED: 6/15/1981



Daniel Schmidt, Program Director.

Faye Yorck, Marketing & Promotions Director.

City of License: Honolulu. **Station DMA:** Honolulu, HI. **Rank:** 72.

Circulation © 2008 Nielsen. Coverage based on Nielsen study.

GrandTotal	Cable TV Households	Non-cable TV Households	Total TV Households
Estimated Station Totals *	383,680	40,330	424,010
Average Weekly Circulation (2008)	215,846	20,074	235,920
Average Daily Circulation (2008)			89,063

Station DMA Total	Cable TV Households	Non-cable TV Households	Total TV Households
Estimated Station Totals *	383,680	40,330	424,010
Average Weekly Circulation (2008)	215,846	20,074	235,920
Average Daily Circulation (2008)			89,063

*Estimated station totals are sums of the Nielsen TV and Cable TV household estimates for each county in which the station registers viewing of more than 5% as per the Nielsen Survey Methods.

KHNL-DT
Ch. 35

Network Service: NBC.

Licensee: KHNL/KFVE License Subsidiary LLC, 150-B Puuhale Road, Honolulu, HI 96819-2282.

Studio: 315 Sand Island Access Rd, Honolulu, HI 96819.

Mailing Address: 150-B Puuhale Rd., Honolulu, HI 96819.

Phone: 808-847-3246. **Fax:** 808-845-3616.

E-mail: news8@khn1.com

Web Site: http://www.khn1.com

Technical Facilities: Channel No. 35 (596-602 MHz). Authorized power: 5.9-kw max. visual, aural. Antenna: 1486-ft above av. terrain, 40-ft. above ground, 1840-ft. above sea level.

Latitude	21°	22'	55"
Longitude	158°	06'	19"

Note: Latitude and longitude coordinates shown are based on the North American Datum of 1927 (NAD 27) as currently required by the Mass Media Bureau of the FCC.

Ownership: Raycom Media Inc. (Group Owner).

Began Operation: January 1, 2003.

Represented (engineering): Hammett & Edison Inc.

Represented (legal): Covington & Burling.

Represented (sales): TeleRep Inc.

Personnel:

John L. Fink, General Manager.

Jason Hagiware, General Sales Manager.

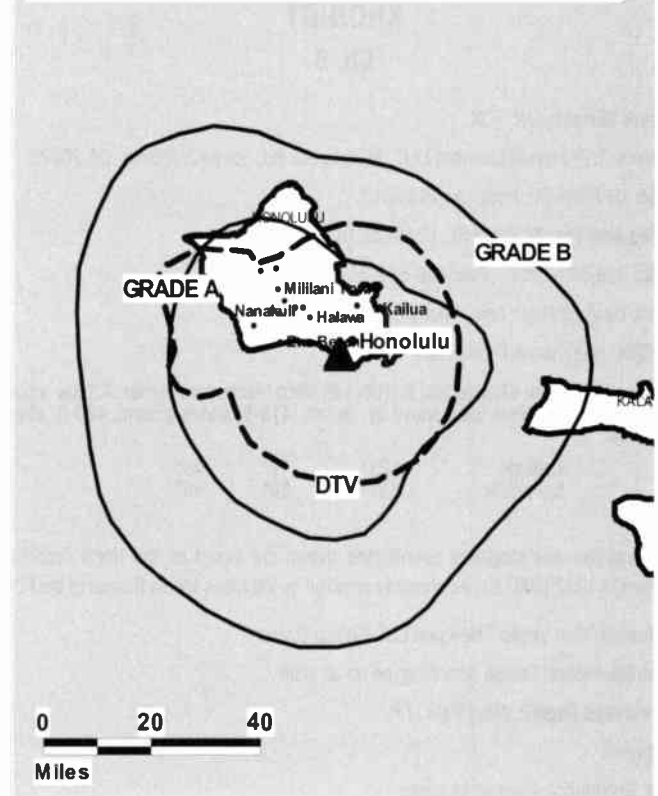
Sharon Billingsley, Local Sales Manager.

Chad Kagawa, National Sales Manager.

Dan Dennison, News Director.

Keith Aotaki, Engineering Director.

KHNL-DT B MPCDT-20050629ABP GRANTED: 8/24/2006



© 2009 Warren Communications News

Bryan Kam, Controller.

Daniel Schmidt, Program Director.

Faye Yorck, Marketing & Promotions Director.

City of License: Honolulu. **Station DMA:** Honolulu, HI. **Rank:** 72.

Nielsen Oata: Not available.

KHON-DT

Ch. 8

Network Service: CW, FOX.

Licensee: NVT Hawaii Licensee LLC, 3500 Lenox Rd, Ste 640, Atlanta, GA 30326.

Studio: 88 Piikoi St., Honolulu, HI 96814.

Mailing Address: 88 Piikoi St., Honolulu, HI 96814.

Phone: 808-591-2222. **Fax:** 808-593-8479.

E-mail: news@khon2.com; jmcnamara@khon2.com

Web Site: http://www.khon2.com

Technical Facilities: Channel No. 8 (180-186 MHz). Authorized power: 7.2-kw visual, aural. Antenna: Minus 39-ft above av. terrain, 415-ft. above ground, 420-ft. above sea level.

Latitude	21°	17'	46"
Longitude	157°	50'	36"

Note: Latitude and longitude coordinates shown are based on the North American Datum of 1927 (NAD 27) as currently required by the Mass Media Bureau of the FCC.

Ownership: New Vision Television LLC (Group Owner).

Began Operation: Station operating; no on-air date

Represented (legal): Wiley Rein LLP.

Personnel:

Joe McNamara, General Manager.

Bob Salvador, Operations Director.

Susii Hearst, General Sales Manager.

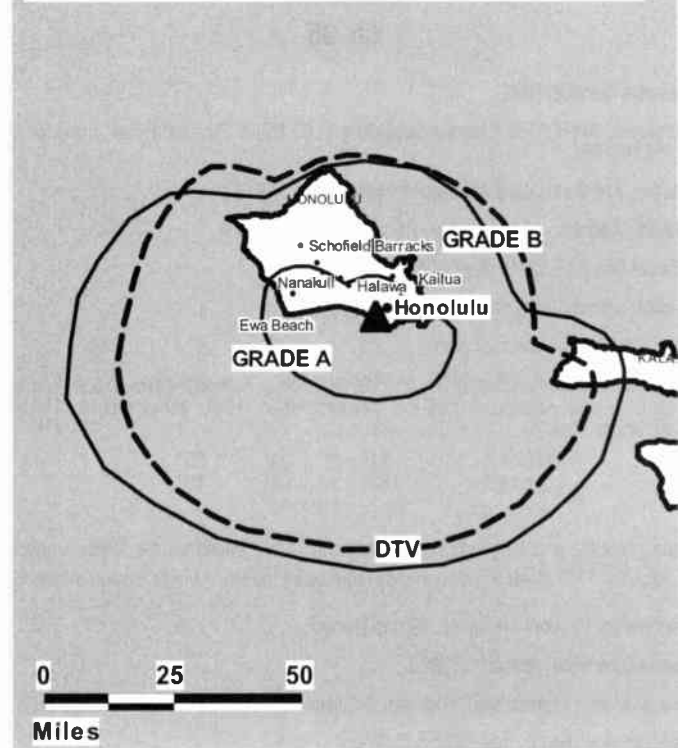
Jennifer Salviejo, National Sales Manager.

Lori Silva, News Director.

Doug Garlinger, Engineering Director.

Linda Brock, Promotion Director.

KHON-DT BMPCDT-20040608ABB GRANTED: 9/16/2004



© 2009 Warren Communications News

Dawn Chin, Traffic Manager.

Kyle Funeseki, Community Affairs Manager.

City of License: Honolulu. **Station DMA:** Honolulu, HI. **Rank:** 72.

Nielsen Data: Not available.

KHON-TV

Ch. 2

(Operates satellites KHAW-TV, Hilo; KAIL-TV, Wailuku)

Network Service: FOX.

Licensee: NVT Hawaii Licensee LLC, 3500 Lenox Rd, Ste 640, Atlanta, GA 30326.

Studio: 88 Piikoi St., Honolulu, HI 96814.

Mailing Address: 88 Piikoi St., Honolulu, HI 96814.

Phone: 808-591-2222. **Fax:** 808-593-8479.

E-mail: news@khon2.com; jmcnamara@khon2.com

Web Site: http://www.khon2.com

Technical Facilities: Channel No. 2 (54-60 MHz). Authorized power: 50-kw visual, aural. Antenna: 59-ft above av. terrain, 463-ft. above ground, 469-ft. above sea level.

Latitude	21°	17'	39"
Longitude	157°	50'	18"

Note: Latitude and longitude coordinates shown are based on the North American Datum of 1927 (NAD 27) as currently required by the Mass Media Bureau of the FCC.

Multichannel TV Sound: Stereo only.

Satellite Earth Station: Transmitter RCA; Harris, 6.1-meter C-band; Harris receivers.

Ownership: New Vision Television LLC (Group Owner).

Began Operation: December 15, 1952. Sale to present owner by Montecito Broadcast Group LLC approved by FCC October 30, 2007. Sale to Montecito Broadcast Group LLC by Emmis Communications Corp. approved by FCC December 19, 2005. Sale to Emmis Communications Corp. by Silver King Communications Inc. approved by FCC June 23, 1998. Sale to Silver King Communications Inc. approved by FCC August 16, 1996. Sale to SF Broadcasting by Bumham Broadcasting Co. approved by FCC August 17, 1995 (Television Digest, Vol. 34:35; 50; 35:35). Sale to Bumham Broadcasting Co. by Des Moines Register & Tribune approved by FCC August 23, 1985 (Vol. 25:6). Previous merger of Des Moines Register & Tribune Co. with McCoy Broadcasting Co. approved by FCC March 8 1979. Sale to McCoy by Pacific & Southern Co. Inc. approved by FCC January 17, 1973. Previous merger with Jupiter Broadcasting of Georgia, surviving corp., later known as Pacific & Southern Broadcasting Co. Inc., approved by FCC November 15, 1967 (Vol. 7:47). Sale to Pacific & Southern Co. Inc. approved by FCC December 15, 1967. Sale by co-owners Advertising Publishing Co. Ltd. & John D. Keating approved by FCC April 28, 1965 (Vol. 4:42). Sale to Advertising Publishing Co. Ltd. & Island Broadcasting Co. by Herbert Richards approved by FCC June, 1953 (Vol. 9:26).

Represented (sales): Petry Television Inc.

Represented (legal): Wiley Rein LLP.

Personnel:

Joe McNamara, General Manager.

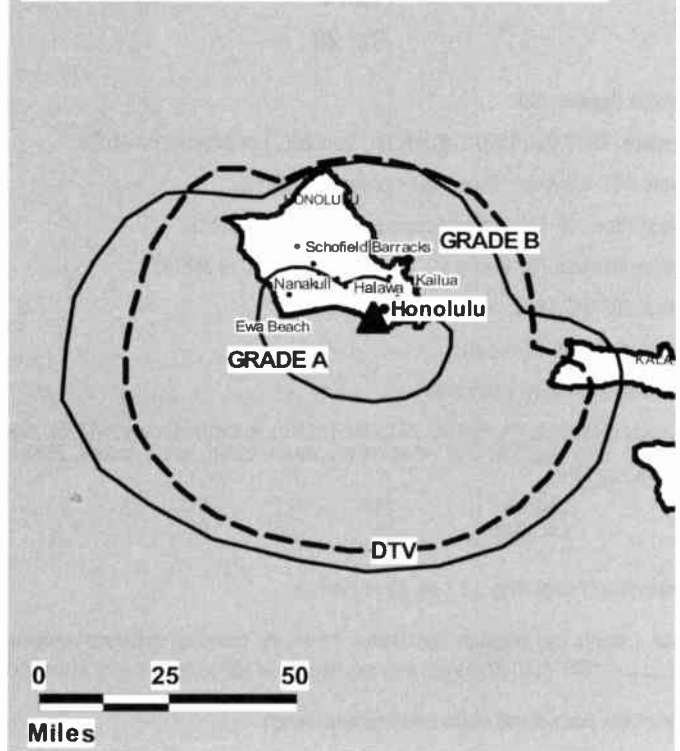
Bob Salvador, Operations Director.

Susii Hearst, General Sales Manager.

Jennifer Salviejo, National Sales Manager.

Lori Silva, News Director.

KHON-TV BPCT-20001011ABK GRANTED: 5/23/2001



© 2009 Warren Communications News

Doug Garlinger, Engineering Director.

Linda Brock, Promotion Director.

Dawn Chin, Traffic Manager.

Kyle Funeseki, Community Affairs Manager.

City of License: Honolulu. **Station DMA:** Honolulu, HI. **Rank:** 72.

Circulation © 2008 Nielsen. Coverage based on Nielsen study.

GrandTotal	Cable TV Households	Non-cable TV Households	Total TV Households
Estimated Station Totals *	383,680	40,330	424,010
Average Weekly Circulation (2008)	288,614	21,317	309,931
Average Daily Circulation (2008)			164,313
Station DMA Total	Cable TV Households	Non-cable TV Households	Total TV Households
Estimated Station Totals *	383,680	40,330	424,010
Average Weekly Circulation (2008)	288,614	21,317	309,931
Average Daily Circulation (2008)			164,313

*Estimated station totals are sums of the Nielsen TV and Cable TV household estimates for each county in which the station registers viewing of more than 5% as per the Nielsen Survey Methods.

KIKU
Ch. 20

Network Service: IND.

Licensee: KHLS Inc., 1990 S. Bundy Dr., Suite 850, Los Angeles, CA 90025.

Studio: 737 Bishop St., Suite 1430, Honolulu, HI 96813.

Sales Office: 197 Sand Island Access Rd., Honolulu, HI 96819.

Mailing Address: 737 Bishop St., Suite 1430, Honolulu, HI 96813.

Phone: 808-847-2021. **Fax:** 808-841-3326.

E-mail: pkihara@kikutv.com

Web Site: http://www.kikutv.com

Technical Facilities: Channel No. 20 (506-512 MHz). Authorized power: 467-kw max. visual, aural. Antenna: 2041-ft above av. terrain, 223-ft. above ground, 2523-ft. above sea level.

Latitude	21°	23'	51"
Longitude	158°	06'	01"

Transmitter: Paikea Ridge, 0.2-mi. SE of Palehua.

Note: Latitude and longitude coordinates shown are based on the North American Datum of 1927 (NAD 27) as currently required by the Mass Media Bureau of the FCC.

Ownership: International Media Group (Group Owner).

Began Operation: December 30, 1983. Sale to Honolulu Family TV approved by FCC January 18, 1985. Sale to present owner by Media Central Inc., et al., approved by FCC August 24, 1989. Transfer of control to AMG Intermediate LLC from Citicorp Venture Capital Ltd. approved by FCC January 18, 2001.

Represented (legal): Skadden, Arps, Slate, Meagher & Flom LLP.

Personnel:

Phyllis Kihara, General Manager.

Jason Hagiwara, Station Manager.

Tsutomu Izuhara, International Sales Manager.

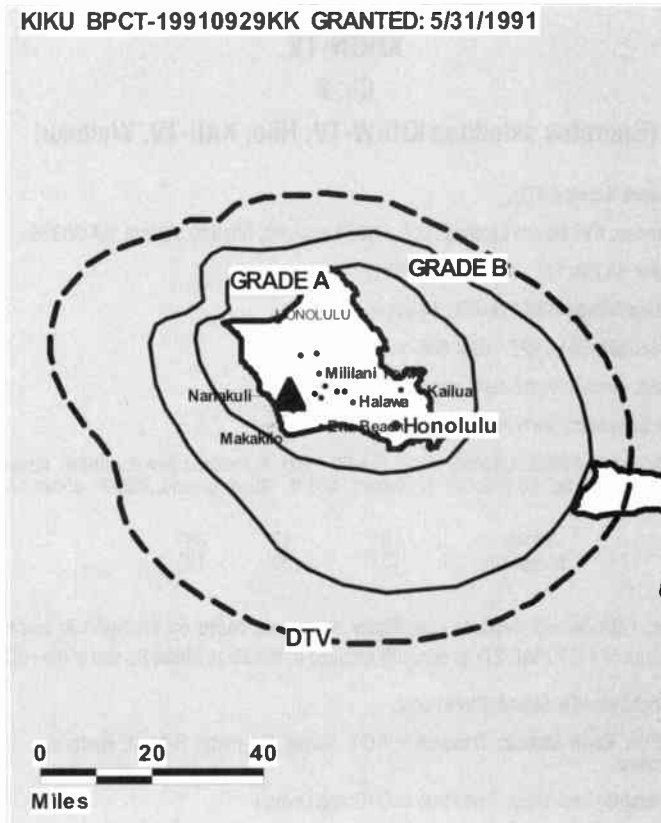
Steve Hiramoto, General Sales Manager.

Pauline Ley, Business Manager.

Ana Jones, Traffic Manager.

City of License: Honolulu. **Station OMA:** Honolulu, HI. **Rank:** 72.

KIKU BPCT-19910929KK GRANTED: 5/31/1991



© 2009 Warren Communications News

Circulation © 2008 Nielsen. Coverage based on Nielsen study.

GrandTotal	Cable TV Households	Non-cable TV Households	Total TV Households
Estimated Station Totals *	317,810	21,780	339,590
Average Weekly Circulation (2008)	56,387	3,389	59,776
Average Daily Circulation (2008)			23,563
Station OMA Total	Cable TV Households	Non-cable TV Households	Total TV Households
Estimated Station Totals *	317,810	21,780	339,590
Average Weekly Circulation (2008)	56,387	3,389	59,776
Average Daily Circulation (2008)			23,563

*Estimated station totals are sums of the Nielsen TV and Cable TV household estimates for each county in which the station registers viewing of more than 5% as per the Nielsen Survey Methods.

KIKU-DT
Ch. 19

Network Service: IND.

Licensee: KHLS Inc., 1990 S. Bundy Dr., Suite 850, Los Angeles, CA 90025.

Studio: 737 Bishop St., Suite 1430, Honolulu, HI 96813.

Mailing Address: 737 Bishop St., Suite 1430, Honolulu, HI 96813.

Phone: 808-847-2021. **Fax:** 808-841-3326.

E-mail: pkihara@kikutv.com

Web Site: <http://www.kikutv.com>

Technical Facilities: Channel No. 19 (500-506 MHz). Authorized power: 60.7-kw max. visual, aural. Antenna: 1989-ft above av. terrain, 223-ft. above ground, 2523-ft. above sea level.

Latitude	21°	23'	51"
Longitude	158°	06'	00"

Requests CP for change to 215.9-kw max. visual; BPCDT-20080619ACT.

Note: Latitude and longitude coordinates shown are based on the North American Datum of 1927 (NAD 27) as currently required by the Mass Media Bureau of the FCC.

Ownership: International Media Group (Group Owner).

Began Operation: Station operating; no on-air date.

Personnel:

Phyllis Kihara, General Manager.

Jason Hagiwara, Station Manager.

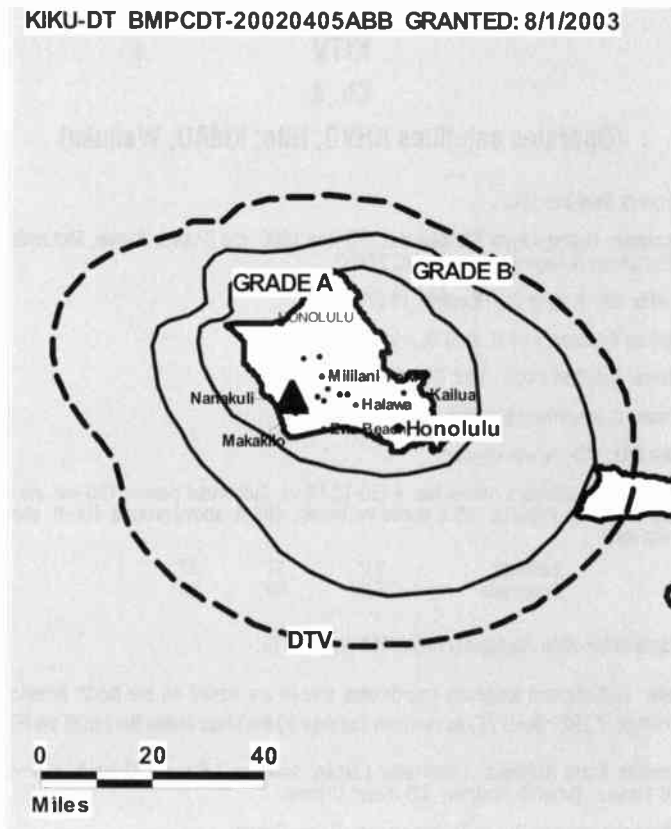
Tsutomu Izuhara, International Sales Manager.

Steve Hiramoto, General Sales Manager.

Pauline Ley, Business Manager.

Ana Jones, Traffic Manager.

KIKU-DT BPCDT-20020405ABB GRANTED: 8/1/2003



© 2009 Warren Communications News

City of License: Honolulu. **Station DMA:** Honolulu, HI. **Rank:** 72.

Nielsen Data: Not available.

KITV

Ch. 4

(Operates satellites KHVO, Hilo; KMAU, Wailuku)

Network Service: ABC.

Licensee: Hearst-Argyle Stations Inc., PO Box 1800, c/o Brooks, Pierce, McLendon, Humphrey & Leonard, Raleigh, NC 27602.

Studio: 801 S. King St., Honolulu, HI 96813.

Mailing Address: 801 S. King St., Honolulu, HI 96813.

Phone: 808-535-0400. **Fax:** 808-536-8777.

E-mail: management@thehawaiichannel.com

Web Site: http://www.kitv.com

Technical Facilities: Channel No. 4 (66-72 MHz). Authorized power: 100-kw visual, 20-kw aural. Antenna: 45-ft above av. terrain, 495-ft. above ground, 500-ft. above sea level.

Latitude	21°	17'	37"
Longitude	157°	50'	34"

Transmitter: Atop Ala Moana Hotel, 410 Atkinson Dr.

Note: Latitude and longitude coordinates shown are based on the North American Datum of 1927 (NAD 27) as currently required by the Mass Media Bureau of the FCC.

Satellite Earth Stations: Transmitter Larcas; Andrew, 7.6-meter C-band; Andrew, 9.1-meter C-band; Andrew, 4.5-meter C-band.

Ownership: Hearst-Argyle Television Inc. (Group Owner).

Began Operation: April 16, 1954. Sale to Television Corp. of America by American Broadcasting Stations Inc. (WMT, Cedar Rapids, IA, interlocking with WMT-TV) & Dolph Petty Broadcasting approved by FCC January 11, 1956 (Television Digest, Vol. 11:46; 12:2). Sale to Kaiser Broadcasting by Television Corp. of America (Albert Zugsmith interests) which operated station as KULA-TV, approved by FCC June 11, 1958 (Vol 14:19, 24). Kaiser sale to Berger group approved by FCC December 18, 1964 (Vol. 4:41, 51). Lawrence S. Berger & Assoc. sale to Starr Broadcasting Group approved by FCC June 15, 1973 (Vol. 12:47). Sold to Shamrock Broadcasting by Starr, June 7, 1979. Sale to Tak Communications including KHVO, Hilo & KMAU, Wailuku, HI approved by FCC January 27, 1987 (Vol. 26:24). Transfer of control to Michael Eskridge approved by FCC January 27, 1993. Transfer of control to Sharad Tak approved by FCC August 19, 1994. Sale to Argyle Television Inc. approved by FCC April 20, 1995 (Vol. 35:9). Merger with Hearst Corp. approved by FCC June 2, 1997 (Vol. 37:13, 35).

Represented (sales): Eagle Television Sales.

Represented (legal): Brooks, Pierce, McLendon, Humphrey & Leonard LLP.

Represented (engineering): Cavell, Mertz & Associates Inc.

Personnel:

Michael A. Rosenberg, President & General Manager.

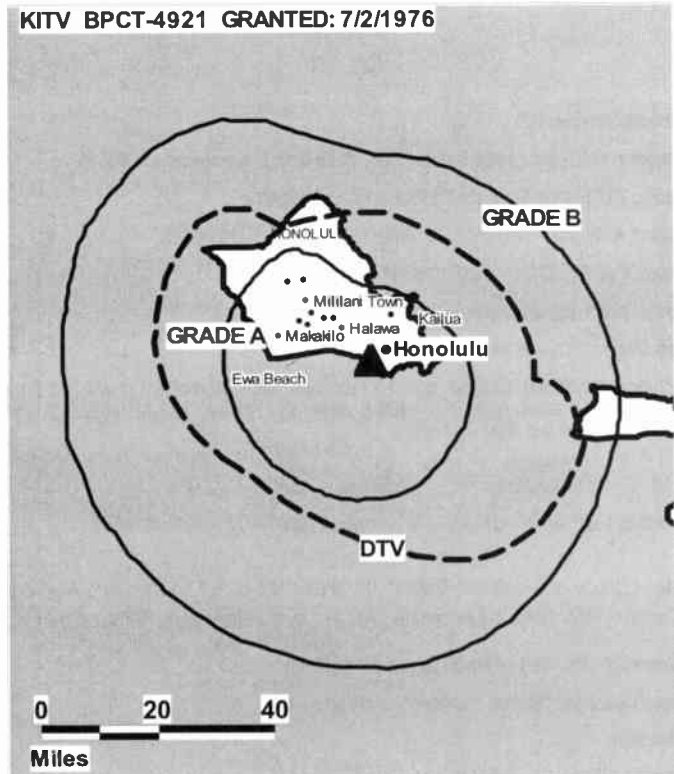
William Gaeth, Vice President & General Sales Manager.

John Wray, Production Manager.

Russell Elwell, Local Sales Manager & Marketing Director.

Tod Pritchard, News Director.

KITV BPCT-4921 GRANTED: 7/2/1976



© 2009 Warren Communications News

Rodney Shimabukuro, Chief Engineer.

Marty Schlesinger, Creative Services Director.

Tracy Kelihoomalau, Program Director.

Ron Chung, Business Manager.

City of License: Honolulu. **Station DMA:** Honolulu, HI. **Rank:** 72.

Circulation © 2008 Nielsen. Coverage based on Nielsen study.

GrandTotal	Cable TV Households	Non-cable TV Households	Total TV Households
Estimated Station Totals *	383,680	40,330	424,010
Average Weekly Circulation (2008)	241,586	20,852	262,438
Average Daily Circulation (2008)			116,573

Station DMA Total	Cable TV Households	Non-cable TV Households	Total TV Households
Estimated Station Totals *	383,680	40,330	424,010
Average Weekly Circulation (2008)	241,586	20,852	262,438
Average Daily Circulation (2008)			116,573

*Estimated station totals are sums of the Nielsen TV and Cable TV household estimates for each county in which the station registers viewing of more than 5% as per the Nielsen Survey Methods.

KITV-DT

Ch. 40

(Operates satellites KMAU-DT, Wailuku; KHVO-DT, Hilo)

Network Service: ABC.

Licensee: Hearst-Argyle Stations Inc., PO Box 1800, c/o Brooks, Pierce, McLendon, Humphrey & Leonard, Raleigh, NC 26702.

Studio: 801 S. King St., Honolulu, HI 96813.

Mailing Address: 801 S. King St., Honolulu, HI 96813.

Phone: 808-535-0400. **Fax:** 808-536-8777.

E-mail: management@thehawaiichannel.com

Web Site: http://www.kitv.com

Technical Facilities: Channel No. 40 (626-632 MHz). Authorized power: 85-kw max. visual, aural. Antenna: 3-ft above av. terrain, 415-ft. above ground, 420-ft. above sea level.

Latitude	21°	17'	37"
Longitude	157°	50'	34"

Transmitter: Atop Ala Moana Hotel, 410 Atkinson Dr.

Note: Latitude and longitude coordinates shown are based on the North American Datum of 1927 (NAD 27) as currently required by the Mass Media Bureau of the FCC.

Ownership: Hearst-Argyle Television Inc. (Group Owner).

Began Operation: November 1, 1998.

Represented (sales): Eagle Television Sales.

Represented (legal): Brooks, Pierce, McLendon, Humphrey & Leonard LLP.

Represented (engineering): Cavell, Mertz & Associates Inc.

Personnel:

Michael A. Rosenberg, President & General Manager.

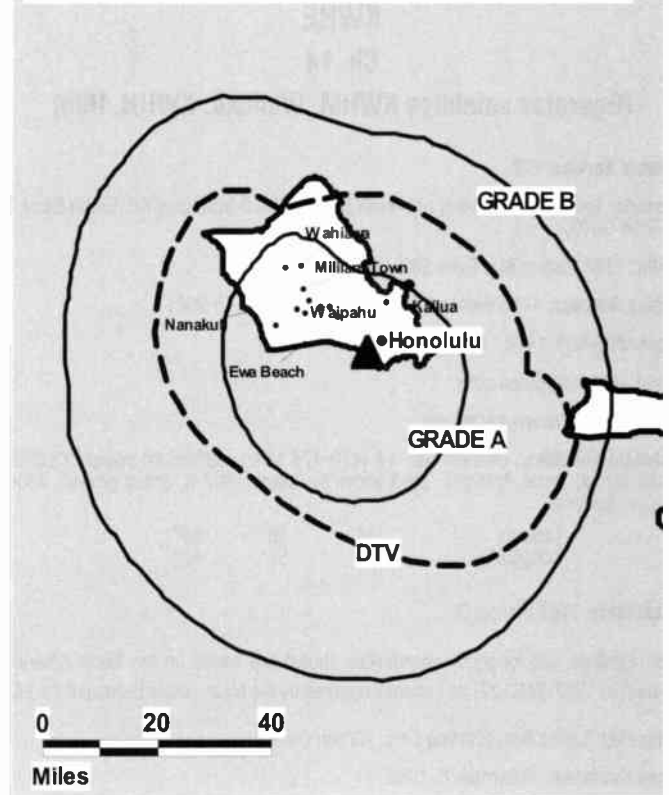
William Gaeth, Vice President & General Sales Manager.

Russell Elwell, Local Sales Manager & Marketing Director.

Tracy Kelihoomalū, Program Director.

Tod Pritchard, News Director.

KITV-DT BMPCDT-20041102ACC GRANTED: 11/12/2004



© 2009 Warren Communications News

Rodney Shimabukuro, Chief Engineer.

John Wray, Production Manager.

Marty Schlesinger, Creative Services Director.

Ron Chung, Business Manager.

City of License: Honolulu. **Station DMA:** Honolulu, HI. **Rank:** 72.

Nielsen Data: Not available.

KWHE

Ch. 14

(Operates satellites KWHM, Wailuku; KWHH, Hilo)

Network Service: IND.

Licensee: LeSea Broadcasting of Hawaii Inc., 61300 S Ironwood Rd, South Bend, IN 46614-9019.

Studio: 1188 Bishop St., Suite 502, Honolulu, HI 96813.

Mailing Address: 1188 Bishop St., Suite 502, Honolulu, HI 96813.

Phone: 808-538-1414. **Fax:** 808-526-0326.

E-mail: tboquer@lese.com

Web Site: <http://www.kwhe.com>

Technical Facilities: Channel No. 14 (470-476 MHz). Authorized power: 75.85-kw max. visual, aural. Antenna: 26-ft above av. terrain, 407-ft. above ground, 430-ft. above sea level.

Latitude	21°	18'	49"
Longitude	157°	51'	43"

Transmitter: 1188 Bishop St.

Note: Latitude and longitude coordinates shown are based on the North American Datum of 1927 (NAD 27) as currently required by the Mass Media Bureau of the FCC.

Ownership: LeSea Broadcasting Corp. (Group Owner).

Began Operation: November 6, 1986.

Represented (legal): Hardy, Carey, Chautin & Balkin LLP.

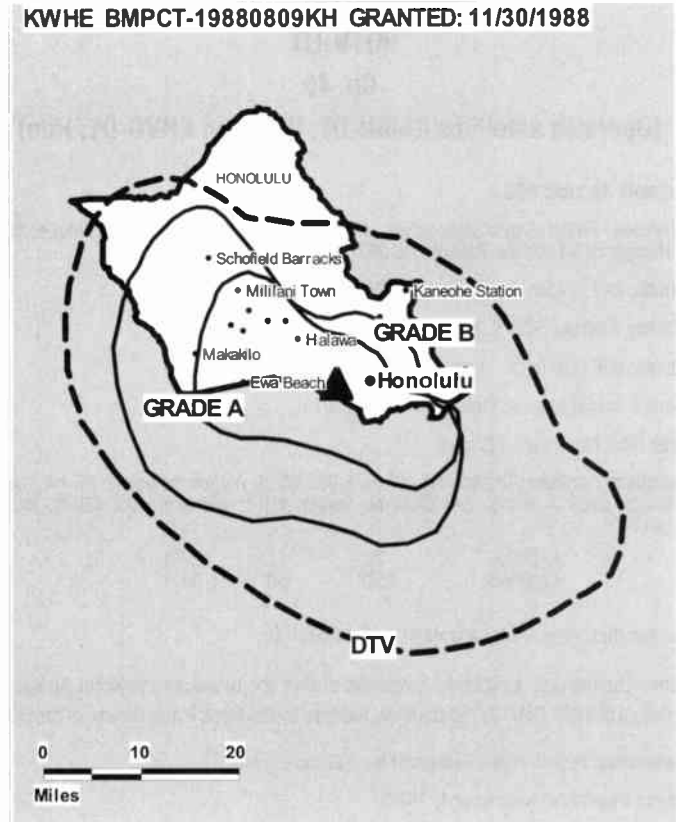
Personnel:

Tony Boquer, General Manager.

Michael Kemmerling, Engineering Director.

Ray Flores, Traffic Manager.

KWHE BMPCT-19880809KH GRANTED: 11/30/1988



© 2009 Warren Communications News

City of License: Honolulu. **Station DMA:** Honolulu, HI. **Rank:** 72.

Nielsen Data: Not available.

KWHE-DT
Ch. 31

Network Service: IND.

Licensee: LeSea Broadcasting of Hawaii Inc., 61300 S Ironwood Rd, South Bend, IN 46614-9019.

Studio: 1188 Bishop St., Suite 502, Honolulu, HI 96813.

Mailing Address: 1188 Bishop St., Suite 502, Honolulu, HI 96813.

Phone: 808-538-1414. **Fax:** 808-526-0326.

E-mail: tboquer@leseas.com

Web Site: <http://www.kwhe.com>

Technical Facilities: Channel No. 31 (572-578 MHz). Authorized power: 20.1-kw max. visual, aural. Antenna: 16-ft above av. terrain, 436-ft. above ground, 459-ft. above sea level.

Latitude	21°	18'	49"
Longitude	157°	51'	43"

Note: Latitude and longitude coordinates shown are based on the North American Datum of 1927 (NAD 27) as currently required by the Mass Media Bureau of the FCC.

Ownership: LeSea Broadcasting Corp. (Group Owner).

Began Operation: January 27, 2003. Standard Definition.

Represented (legal): Hardy, Carey, Chautin & Balkin LLP.

Personnel:

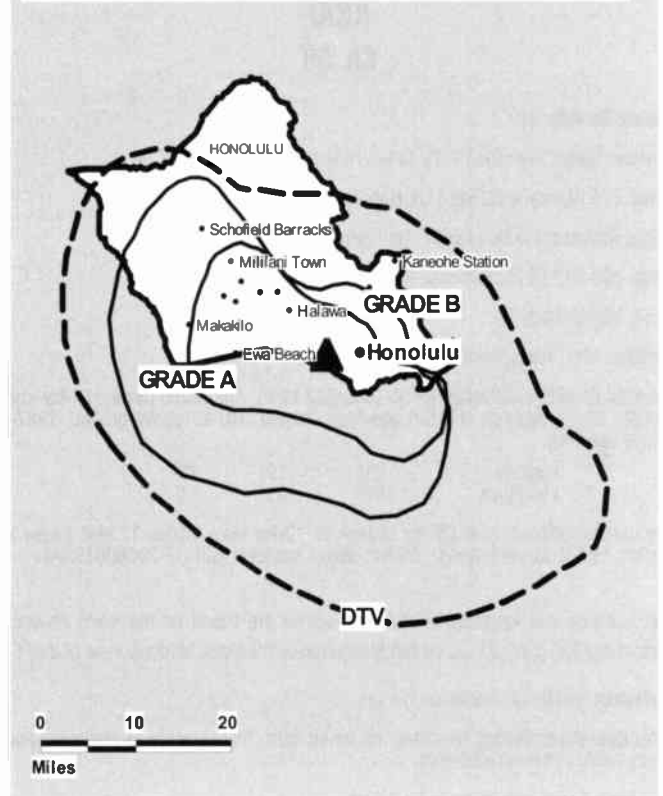
Tony Boquer, General Manager.

Michael Kemmerling, Engineering Director.

Ray Flores, Traffic Manager.

City of License: Honolulu. **Station DMA:** Honolulu, HI. **Rank:** 72.

KWHE-DT BMPCDT-20060511AAAY GRANTED: 6/26/2006



© 2009 Warren Communications News

Nielsen Data: Not available.

KKAI
Ch. 50

Network Service: IND.

Licensee: Kailua Television LLC, 111-A Helikili St., Kailua, HI 96734.

Studio: 875 Waimanu St, Ste 110, Honolulu, HI 96813.

Mailing Address: PO Box 15667, Honolulu, HI 96830.

Phone: 808-543-0925; 808-922-5300. **Fax:** 808-441-0092.

E-mail: info@kkai.tv

Web Site: http://www.kkai.tv/

Technical Facilities: Channel No. 50 (686-692 MHz). Authorized power: 19-kw max. visual, aural. Antenna: 1115-ft above av. terrain, 107-ft. above ground, 1287-ft. above sea level.

Latitude	21°	19'	23"
Longitude	157°	40'	53"

Requests modification of CP for change to 12-kw max. visual, 1224-ft above av. terrain, 107-ft. above ground, 1394-ft. above sea level; BPCDT-20080619AAF.

Note: Latitude and longitude coordinates shown are based on the North American Datum of 1927 (NAD 27) as currently required by the Mass Media Bureau of the FCC.

Ownership: Mokupuni Television Co. Inc.

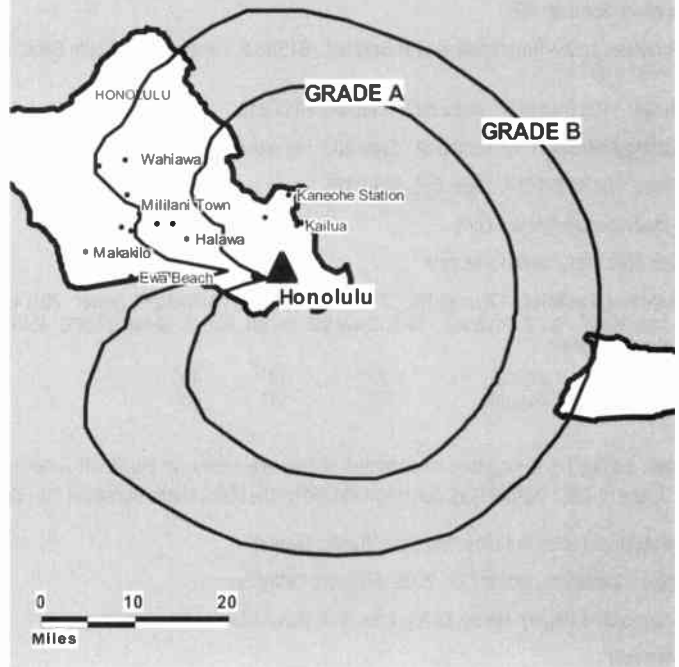
Began Operation: Station operating; no on-air date. Station plans to operate digitally on its analog channel allotment.

Represented (engineering): Smith & Fisher.

City of License: Kailua. **Station DMA:** Honolulu, HI. **Rank:** 72.

Nielsen Data: Not available.

KKAI BPCT-20040616ABK GRANTED: 1/28/2005



© 2009 Warren Communications News

Hawaii — Kailua Kona

KLEI
Ch. 6
(Satellite of KPXO-DT, Kaneohe)

Network Service: ION.

Licensee: Newport Broadcasting Co. Inc., PO Box 1708, Milton, WA 98354.

Studio: 875 Waimanu St, Ste 110, Kailua Kona, HI 96740.

Mailing Address: PO Box 8969, Kailua, HI 96830.

Phone: 206-299-4072. **Fax:** 206-299-4072.

E-mail: josephkoker@ionmedia.comc

Web Site: <http://www.ionmedia.com>

Technical Facilities: Channel No. 6 (82-88 MHz). Authorized power: 52.5-kw visual, 6.7-kw aural. Antenna: 2910-ft above av. terrain, 175-ft. above ground, 5775-ft. above sea level.

Latitude	19°	42'	56"
Longitude	155°	55'	00"

Holds CP for change to 8.3-kw visual, 2835-ft above av. terrain, 172-ft. above ground, 5492-ft. above sea level; lat. 19° 43' 16", long. 155° 55' 15", BPCT-20030207AAE.

Transmitter: 7.2-mi. NE of Kailua-Kona.

Note: Latitude and longitude coordinates shown are based on the North American Datum of 1927 (NAD 27) as currently required by the Mass Media Bureau of the FCC.

Ownership: Paul A. Tennyson.

Began Operation: May 1, 1988. Sale to Oceania Christian Church approved by FCC June 25, 2008, but not yet consummated. Sale to present owner by Oceania Broadcasting Network Inc. approved by FCC January 8, 2008. Sale to Oceania Broadcasting Network Inc. by Mount Wilson FM Broadcasters Inc. (previously Mauna Kea Broadcasting Co.) approved by FCC September 20, 1989.

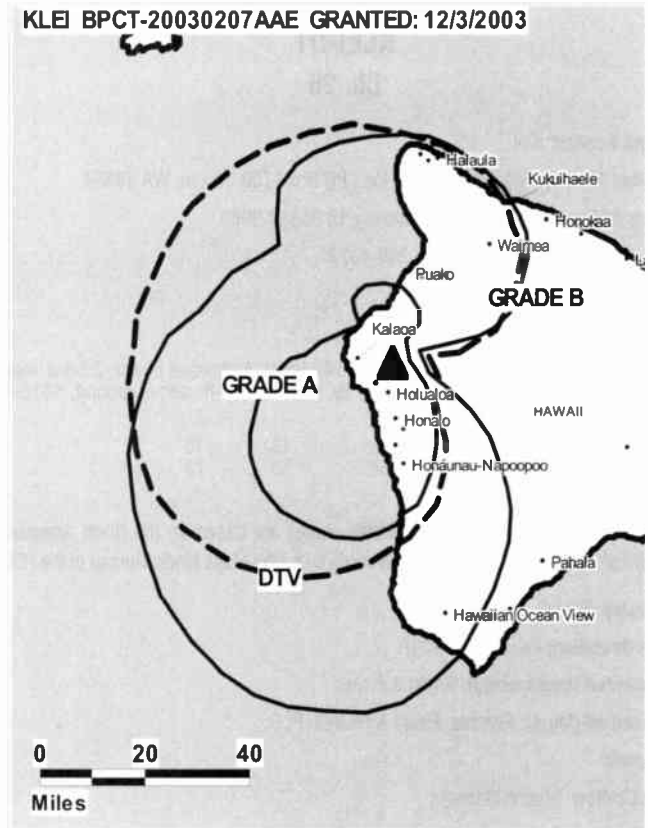
Represented (engineering): Smith & Fisher.

Represented (legal): Fletcher, Heald & Hildreth PLC.

Personnel:

Don Laidlaw, Station Manager.

KLEI BPCT-20030207AAE GRANTED: 12/3/2003



© 2009 Warren Communications News

Ken Wooley, Chief Engineer.

Chris Racine, Chief Operator.

Susan Simms, Office Manager.

City of License: Kailua Kona. Station DMA: Honolulu, HI. Rank: 72.

Nielsen Data: Not available.

KLEI-DT
Ch. 25

Network Service: ION.

Licensee: Newport Broadcasting Co. Inc., PO Box 1708, Milton, WA 98354.

Mailing Address: PO Box 8969, Honolulu, HI 96830-0969.

Phone: 206-299-4072. **Fax:** 206-299-4072.

E-mail: josephkoker@ionmedia.com

Web Site: http://www.ionmedia.com

Technical Facilities: Channel No. 25 (536-542 MHz). Authorized power: 2.5-kw max. visual, aural. Antenna: 2858-ft above av. terrain, 195-ft. above ground, 5516-ft. above sea level.

Latitude	19°	43'	16"
Longitude	155°	55'	15"

Note: Latitude and longitude coordinates shown are based on the North American Datum of 1927 (NAD 27) as currently required by the Mass Media Bureau of the FCC.

Ownership: Paul A. Tennyson.

Began Operation: February 2, 2007.

Represented (engineering): Smith & Fisher.

Represented (legal): Fletcher, Heald & Hildreth PLC.

Personnel:

Don Laidlaw, Station Manager.

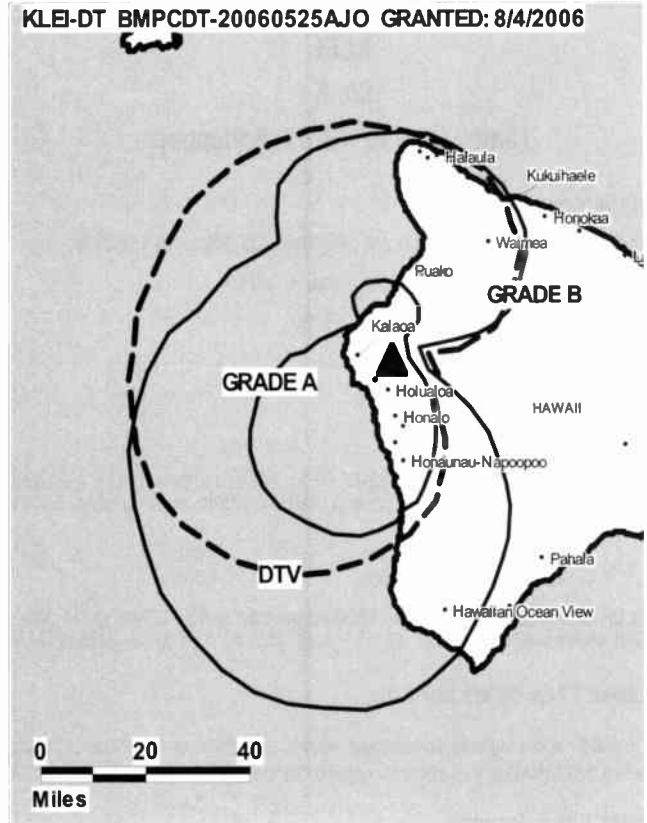
Ken Wooley, Chief Engineer.

Chris Racine, Chief Operator.

Susan Simms, Office Manager.

City of License: Kailua Kona. **Station DMA:** Honolulu, HI. **Rank:** 72.

KLEI-DT BMPCDT-20060525AJO GRANTED: 8/4/2006



© 2009 Warren Communications News

Nielsen Data: Not available.

KPXO
Ch. 66

Network Service: ION.

Licensee: Paxson Hawaii License Inc., 601 Clearwater Park Rd., West Palm Beach, FL 33401-6233.

Studio: 875 Waimanu St, Ste 630, Honolulu, HI 96813.

Mailing Address: 875 Waimanu St, Ste 630, Honolulu, HI 96813.

Phone: 808-591-1275. **Fax:** 808-591-1409.

E-mail: josephkoker@ionmedia.com

Web Site: http://www.ionmedia.com

Technical Facilities: Channel No. 66 (782-788 MHz). Authorized power: 96-kw max. visual, aural. Antenna: 2073-ft above av. terrain, 46-ft. above ground, 2484-ft. above sea level.

Latitude	21°	19'	49"
Longitude	157°	45'	24"

Transmitter: Wiliwilinui Ridge, 1.8-mi. SW of Waimanalo.

Digital Facilities: Channel No. 41 (632-638 MHz). Power: 34-kw max. visual, aural. Antenna: 2073-ft above av. terrain, 45-ft. above ground, 2485-ft. above sea level.

Latitude	21°	19'	49"
Longitude	157°	45'	24"

FCC Digital File Number: BMPCDT-20060406AAO. Granted: June 26, 2006.

Note: Latitude and longitude coordinates shown are based on the North American Datum of 1927 (NAD 27) as currently required by the Mass Media Bureau of the FCC.

Ownership: ION Media Networks Inc. (Group Owner).

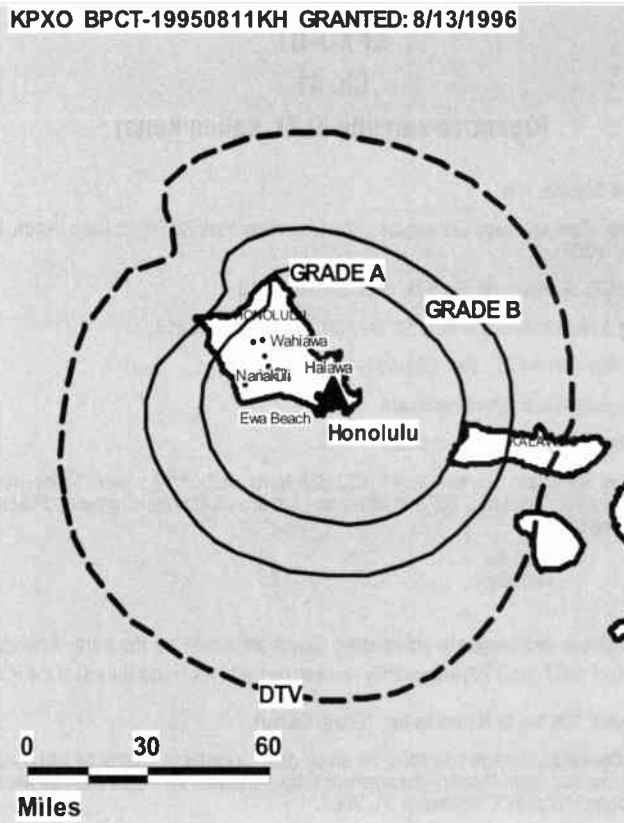
Began Operation: August 31, 1998. On July 25, 2007, station received permission from the FCC to end analog operations and operate in digital format only. FCC granted Special Temporary Authority December 19, 2006 for station to remain dark following an earthquake; digital station remains on-air. Paxson Communications Corp. became ION Media Networks Inc. on June 26, 2006. Sale to Paxson Communications Corp. from Dove Broadcasting Co. approved by FCC August 12, 1998.

Represented (legal): Dow Lohnes PLLC.

Represented (engineering): du Treil, Lundin & Rackley Inc.

Personnel:

KPXO BPCT-19950811KH GRANTED: 8/13/1996



© 2009 Warren Communications News

Jeffrey Maguire, Station Operation Manager.

Richard Grissom, Chief Engineer.

Michael Minton, Master Control Operator.

Rates: On request.

City of License: Kaneohe. **Station OMA:** Honolulu, HI. **Rank:** 72.

Nielsen Data: Not available.

KPXO-DT

Ch. 41

(Operates satellite KLEI, Kailua Kona)

Network Service: ION.

Licensee: Paxson Hawaii License Inc., 601 Clearwater Park Rd., West Palm Beach, FL 33401-6233.

Studio: 875 Waimanu St, Ste 631, Honolulu, HI 96813.

Mailing Address: 875 Waimanu St, Ste 630, Honolulu, HI 96813.

Phone: 808-591-1275. **Fax:** 808-591-1409.

E-mail: josephkoker@ionmedia.com

Web Site: <http://www.ionmedia.com>

Technical Facilities: Channel No. 41 (632-638 MHz). Authorized power: 34-kw max. visual, aural. Antenna: 2073-ft above av. terrain, 45-ft. above ground, 2485-ft. above sea level.

Latitude	21°	19'	49"
Longitude	157°	45'	24"

Note: Latitude and longitude coordinates shown are based on the North American Datum of 1927 (NAD 27) as currently required by the Mass Media Bureau of the FCC.

Ownership: IDN Media Networks Inc. (Group Dwner).

Began Operation: Station operating; no on-air date. Transfer of control by ION Media Networks Inc. from Paxson Management Corp. & Lowell W. Paxson to CIG Media LLC approved by FCC December 31, 2007.

Represented (legal): Dow Lohnes PLLC.

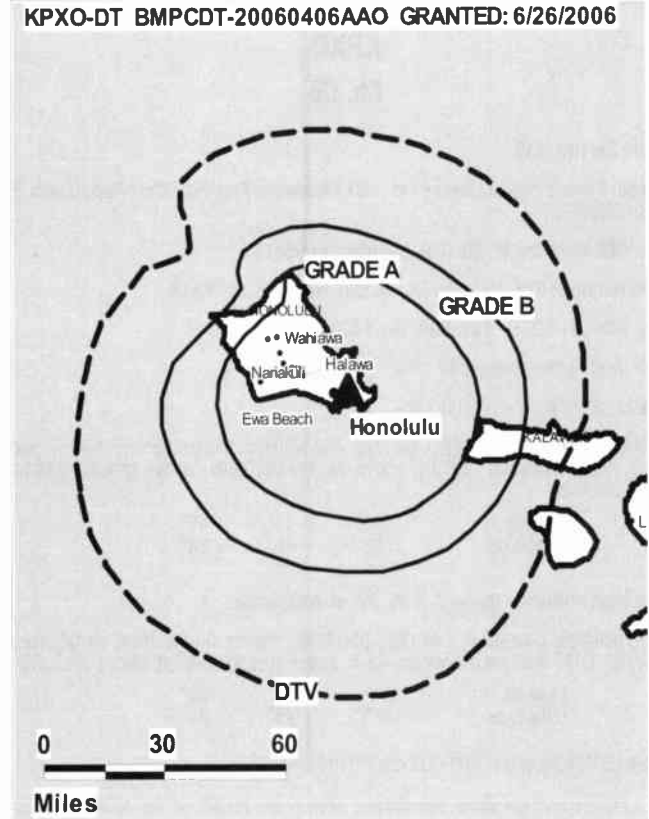
Personnel:

Jeffrey Maguire, Station Operations Manager.

Richard Grissom, Chief Engineer.

Michael Minton, Master Control Operator.

KPXO-DT BMPCDT-20060406AAO GRANTED: 6/26/2006



City of License: Kaneohe. **Station DMA:** Honolulu, HI. **Rank:** 72.

Nielsen Data: Not available.

KAI-TV
Ch. 7
(Satellite of KHON-TV, Honolulu)

Network Service: FOX.

Licensee: NVT Hawaii Licensee LLC, 3500 Lenox Rd, Ste 640, Atlanta, GA 30326.

Studio: 88 Piikoi St, Honolulu, HI 96814.

Mailing Address: 88 Piikoi St, Honolulu, HI 96814.

Phone: 808-591-2222. **Fax:** 808-591-9085.

E-mail: news@khon2.com

Web Site: http://www.khon2.com

Technical Facilities: Channel No. 7 (174-180 MHz). Authorized power: 29.8-kw visual, 5.89-kw aural. Antenna: 5940-ft above av. terrain, 75-ft. above ground, 10025-ft. above sea level.

Latitude 20° 42' 41.6"
 Longitude 156° 15' 26.7"

Transmitter: Mount Haleakala, Maui.

Digital Facilities: Channel No. 36 (602-608 MHz). Power: 50-kw max. visual. Antenna: 5935-ft above av. terrain, 49-ft. above ground, 10000-ft. above sea level.

Latitude 20° 42' 41"
 Longitude 156° 15' 26"

FCC Digital File Number: BPCDT-19991101AEI. Granted: March 17, 2000.

Note: Latitude and longitude coordinates shown are based on the North American Datum of 1927 (NAD 27) as currently required by the Mass Media Bureau of the FCC.

Multichannel TV Sound: Stereo only.

Ownership: New Vision Television LLC (Group Owner).

Began Operation: November 19, 1958. Sale to present owner by Montecito Broadcast Group LLC approved by FCC October 30, 2007. Sale to Montecito Broadcast Group LLC by Emmis Communications Corp. approved by FCC December 19, 2005.

Represented (legal): Wiley Rein LLP.

Represented (sales): Petry Television Inc.

Personnel:

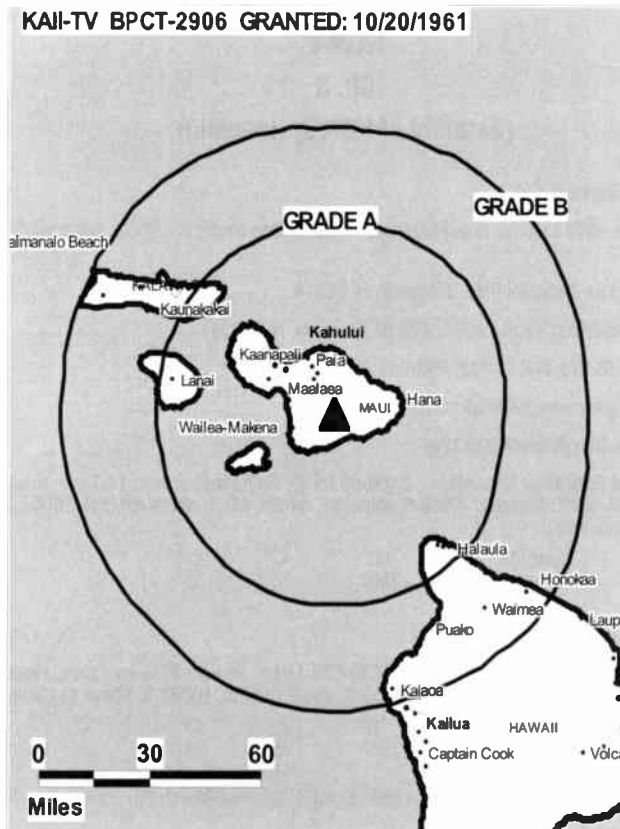
Joel McNamara, General Manager.

Susie Hearst, General Sales Manager.

Kenny Elcock, Engineering Director.

City of License: Wailuku. **Station DMA:** Honolulu, HI. **Rank:** 72.

KAI-TV BPCT-2906 GRANTED: 10/20/1961



© 2009 Warren Communications News

Circulation © 2008 Nielsen. Coverage based on Nielsen study.

GrandTotal	Cable TV Households	Non-cable TV Households	Total TV Households
Estimated Station Totals *	0	18,550	18,550
Average Weekly Circulation (2008)	0	2,700	2,700
Average Daily Circulation (2008)		269	269

Station DMA Total	Cable TV Households	Non-cable TV Households	Total TV Households
Estimated Station Totals *	0	18,550	18,550
Average Weekly Circulation (2008)	0	2,700	2,700
Average Daily Circulation (2008)		269	269

*Estimated station totals are sums of the Nielsen TV and Cable TV household estimates for each county in which the station registers viewing of more than 5% as per the Nielsen Survey Methods.

KGMV
Ch. 3
(Satellite of KGMB, Honolulu)

Network Service: CBS.

Licensee: HITV License Subsidiary Inc., 1100 Wilson Blvd., Ste 3000, Arlington, VA 22209.

Studio: 1534 Kapiolani Blvd., Honolulu, HI 96814.

Mailing Address: 1534 Kapiolani Blvd., Honolulu, HI 96814.

Phone: 808-973-5462. **Fax:** 808-941-8153.

E-mail: kgmbnews@kgmb9.com

Web Site: http://www.kgmb.com

Technical Facilities: Channel No. 3 (60-66 MHz). Authorized power: 14.1-kw visual, 2.69-kw aural. Antenna: 5950-ft above av. terrain, 60-ft. above ground, 10054-ft. above sea level.

Latitude 20° 42' 41"
 Longitude 156° 15' 35"

Transmitter: Mount Haleakala, Maui.

Digital Facilities: Channel No. 24 (530-536 MHz). Power: 72.4-kw max. visual. Antenna: 5951-ft above av. terrain, 38-ft. above ground, 10021-ft. above sea level.

Latitude 20° 42' 41"
 Longitude 156° 15' 35"

FCC Digital File Number: BPCDT-19991029AFG. Granted: March 30, 2000.

Note: Latitude and longitude coordinates shown are based on the North American Datum of 1927 (NAD 27) as currently required by the Mass Media Bureau of the FCC.

Ownership: MCG Capital Corp. (Group Owner).

Began Operation: April 24, 1955. Sale to present owner by Emmis Communications Corp. approved by FCC May 25, 2007. Sale to Emmis Communications Corp. by Lee Enterprises Inc. approved by FCC September 27, 2000. Sale to Lee Enterprises Inc. by Heftel Broadcasting approved by FCC September 10, 1985. Previous sale by John S. Young approved by FCC March 7, 1974. Sale to Young by Pacific Broadcasting (Glasman interests) after they took over all properties from Honolulu Star-Bulletin approved by FCC May 5, 1965. Due to environmental conflicts, analog operations will cease September 2008.

Represented (legal): Dow Lohnes PLLC.

Represented (sales): Katz Media Group.

Personnel:

Linda Moss, General Sales Manager.

Cindy Huwitt, National Sales Manager.

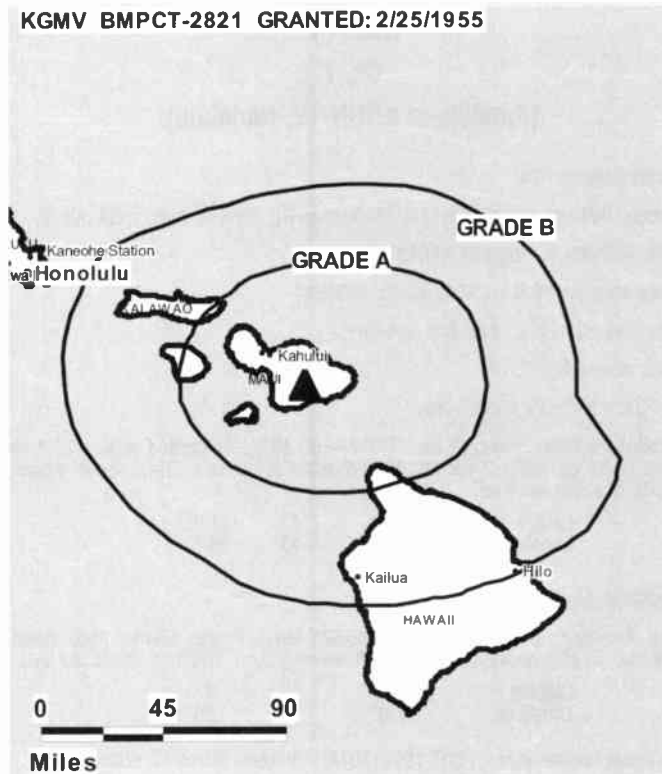
Tauna Lange, News Director.

Doug Garlinger, Chief Engineer.

Mary Krakow, Business Manager.

Linda Brock, Promotion Manager.

KGMV BMPCT-2821 GRANTED: 2/25/1955



© 2009 Warren Communications News

Nick Carter, Production Manager.

Audrey Watson, Traffic Manager.

Brenda Salgado, Assignment Editor.

City of License: Wailuku. **Station DMA:** Honolulu, HI. **Rank:** 72.

Circulation © 2008 Nielsen. Coverage based on Nielsen study.

GrandTotal	Cable TV Households	Non-cable TV Households	Total TV Households
Estimated Station Totals *	0	18,550	18,550
Average Weekly Circulation (2008)	0	2,362	2,362
Average Daily Circulation (2008)		207	207

Station DMA Total	Cable TV Households	Non-cable TV Households	Total TV Households
Estimated Station Totals *	0	18,550	18,550
Average Weekly Circulation (2008)	0	2,362	2,362
Average Daily Circulation (2008)		207	207

*Estimated station totals are sums of the Nielsen TV and Cable TV household estimates for each county in which the station registers viewing of more than 5% as per the Nielsen Survey Methods.

KMAU
Ch. 12
(Satellite of KITV, Honolulu)

Network Service: ABC.

Licensee: Hearst-Argyle Stations Inc., PO Box 1800, c/o Brooks, Pierce, McLendon, Humphrey & Leonard, Raleigh, NC 27602.

Studio: 801 S King St, Honolulu, HI 96813.

Mailing Address: 801 S King St, Honolulu, HI 96813.

Phone: 808-535-0400. **Fax:** 808-536-8777.

E-mail: management@thehawaiichannel.com

Web Site: http://www.kitv.com

Technical Facilities: Channel No. 12 (204-210 MHz). Authorized power: 30-kw visual, 4.36-kw aural. Antenna: 6000-ft above av. terrain, 100-ft. above ground, 10000-ft. above sea level.

Latitude 20° 42' 43"
 Longitude 156° 15' 26"

Requests CP for change to 51-kw visual, 2451-ft above av. terrain, 161-ft. above ground, 4626-ft. above sea level; lat. 20° 39' 37", long. 156° 21' 46", BPCT-20070416ADB.

Transmitter: Haleakala Crater.

Note: Latitude and longitude coordinates shown are based on the North American Datum of 1927 (NAD 27) as currently required by the Mass Media Bureau of the FCC.

Satellite Earth Station: Transmitter Larcas; Andrew, .

Ownership: Hearst-Argyle Television Inc. (Group Owner).

Began Operation: December 4, 1955. Sale to Shamrock Broadcasting by Maui Publishing Co. Ltd. approved by FCC March 27, 1978. Shamrock sold to Tak Communications January 27, 1987 (Television Digest, Vol. 26:46). Assignment of license to Michael Eskridge, operating agent, approved by FCC January 27, 1993. Transfer of control to Sharad Tak approved August 19, 1994. Sale to Argyle Television Inc. approved by FCC April 20, 1995. Merger with Hearst Corp. approved by FCC June 2, 1997 (Vol. 37:13, 35).

Represented (legal): Brooks, Pierce, McLendon, Humphrey & Leonard LLP.

Personnel:

Michael A. Rosenberg, President & General Manager.

William Gaeth, Vice President & General Sales Manager.

Marty Schlesinger, Promotion & Creative Services Director.

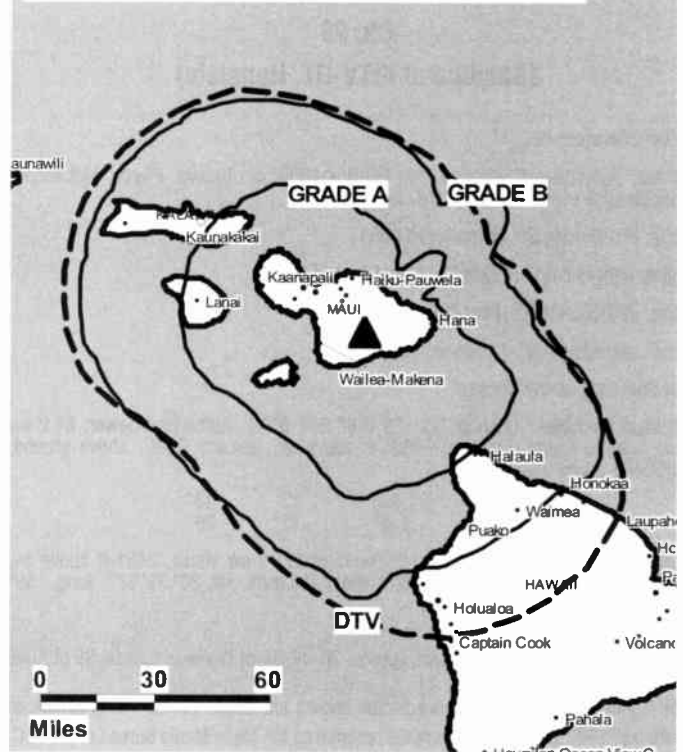
John Wray, Production Manager.

Rodney Shimabukuro, Chief Engineer.

Russell Elwell, Local Sales Manager & Marketing Director.

Tod Pritchard, News Director.

KMAU BMPCT-19960628KW GRANTED: 1/29/1997



© 2009 Warren Communications News

Ron Chung, Business Manager.

Tracy Keliihoomalu, Program Director.

City of License: Wailuku. **Station DMA:** Honolulu, HI. **Rank:** 72.

Circulation © 2008 Nielsen. Coverage based on Nielsen study.

GrandTotal	Cable	Non-cable	Total
	TV Households	TV Households	TV Households
Estimated Station Totals *	0	18,550	18,550
Average Weekly Circulation (2008)	0	2,697	2,697
Average Daily Circulation (2008)			202
Station DMA Total	Cable	Non-cable	Total
	TV Households	TV Households	TV Households
Estimated Station Totals *	0	18,550	18,550
Average Weekly Circulation (2008)	0	2,697	2,697
Average Daily Circulation (2008)			202

*Estimated station totals are sums of the Nielsen TV and Cable TV household estimates for each county in which the station registers viewing of more than 5% as per the Nielsen Survey Methods.

KMAU-DT
Ch. 29
(Satellite of KITV-DT, Honolulu)

Network Service: ABC.

Grantee: Hearst-Argyle Stations Inc., PD Box 1800, c/o Brooks, Pierce, McLendon, Humphrey & Leonard, Raleigh, NC 27602.

Studio: 801 S. King St., Honolulu, HI 96813.

Mailing Address: 801 S. King St., Honolulu, HI 96813.

Phone: 808-535-0400. **Fax:** 808-536-8777.

E-mail: management@thehawaiiichannel.com

Web Site: http://www.kitv.com

Technical Facilities: Channel No. 29 (560-566 MHz). Authorized power: 51.2-kw max. visual, aural. Antenna: 5805-ft above av. terrain, 79-ft. above ground, 10004-ft. above sea level.

Latitude	20°	42'	43"
Longitude	156°	15'	26"

Requests CP for change to channel number 12, 9-kw visual, 2451-ft above av. terrain, 161-ft. above ground, 4626-ft. above sea level; lat. 20° 39' 37", long. 156° 21' 46", BPCDT-20080528AAW.

Transmitter: Atop Mount Haleakala, approx. 20-mi. SE of Wailuku, 5.6-mi. SE of Kula.

Note: Latitude and longitude coordinates shown are based on the North American Datum of 1927 (NAD 27) as currently required by the Mass Media Bureau of the FCC.

Ownership: Hearst-Argyle Television Inc. (Group Owner).

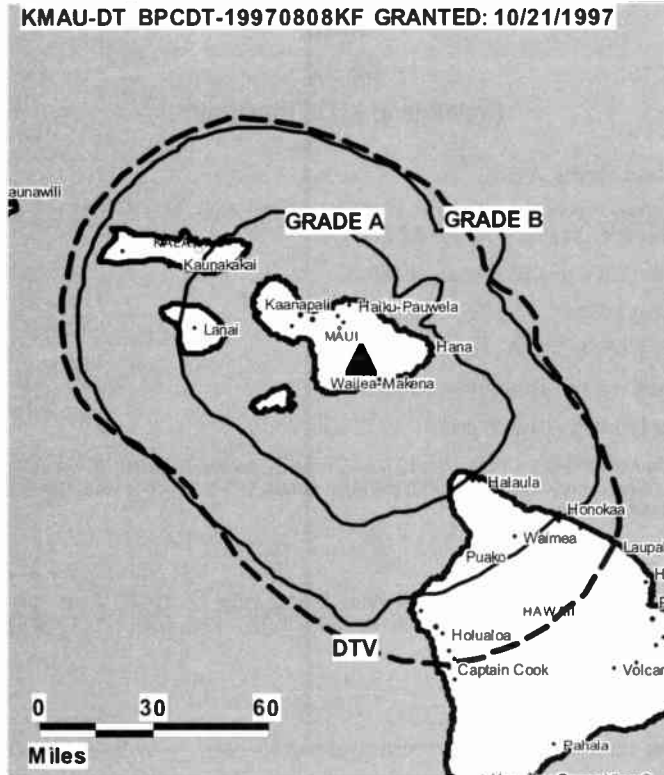
Began Operation: Station operating; no on-air date. Station plans to operate digitally on its analog allotment.

Represented (legal): Brooks, Pierce, McLendon, Humphrey & Leonard LLP.

Personnel:

- Michael A. Rosenberg**, President & General Manager.
- William Gaeth**, Vice President & General Sales Manager.
- Marty Schlesinger**, Promotion & Creative Services Director.
- John Wray**, Production Manager.
- Rodney Shimabukuro**, Chief Engineer.

KMAU-DT BPCDT-19970808KF GRANTED: 10/21/1997



© 2009 Warren Communications News

Russell Elwell, Local Sales Manager & Marketing Director.

Tod Pritchard, News Director.

Ron Chung, Business Manager.

Tracy Keliioomaluu, Program Director.

City of License: Wailuku. **Station DMA:** Honolulu, HI. **Rank:** 72.

Nielsen Data: Not available.

KOGG
Ch. 15
(Satellite of KHNL, Honolulu)

Network Service: NBC.

Licensee: KHNL/KFVE License Subsidiary LLC, 201 Monroe St., RSA Tower, 20th Floor, Montgomery, AL 36104.

Studio: 315 Sand Island Access Rd., Honolulu, HI 96819.

Mailing Address: 150-B Puuhale Rd., Honolulu, HI 96819.

Phone: 808-847-3246. Fax: 808-845-3616.

E-mail: news8@khnl.com

Web Site: http://www.khnl.com

Technical Facilities: Channel No. 15 (476-482 MHz). Authorized power: 759-kw max. visual, 75.9-kw aural. Antenna: 5653-ft above av. terrain, 59-ft. above ground, 9751-ft. above sea level.

Latitude 20° 42' 34"
 Longitude 156° 15' 54"

Transmitter: Mount Haleakala, approx. 19.9-mi. SE of Wailuku.

Digital Facilities: Channel No. 16 (482-488 MHz). Power: 50-kw max. visual, aural. Antenna: 2684-ft above av. terrain, 183-ft. above ground, 4658-ft. above sea level.

Latitude 20° 39' 37"
 Longitude 156° 21' 46"

FCC Digital File Number: BMPCDT-20061206AAH. Granted: October 11, 2007.

Note: Latitude and longitude coordinates shown are based on the North American Datum of 1927 (NAD 27) as currently required by the Mass Media Bureau of the FCC.

Ownership: Raycom Media Inc. (Group Owner).

Began Operation: August 22, 1989. Sale to Belo Corp. from Providence Journal Broadcasting Corp. approved by FCC February 28, 1997. Sale to present owner from Belo Corp. approved by FCC September 2, 1999.

Represented (legal): Covington & Burling.

Personnel:

John L. Fink, General Manager.

Jason Hagiware, General Sales Manager.

Sharon Billingsley, Local Sales Manager.

Chad Kagawa, National Sales Manager.

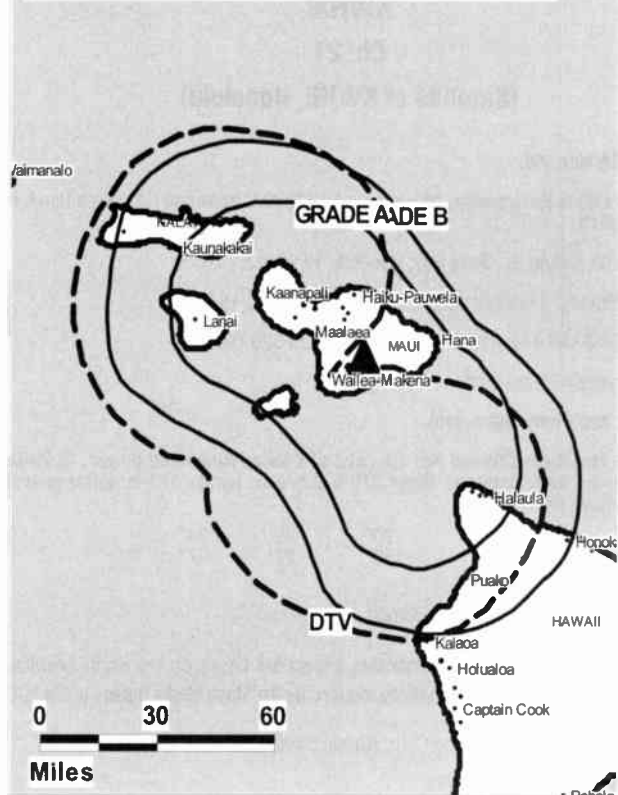
Dan Dennison, News Director.

Keith Aotaki, Engineering Director.

Brian Kam, Controller.

Daniel Schmidt, Program Director.

KOGG BMPCT-19880826KJ GRANTED: 12/21/1988



© 2009 Warren Communications News

Faye Yorck, Marketing Director.

City of License: Wailuku. Station DMA: Honolulu, HI. Rank: 72.

Circulation © 2008 Nielsen. Coverage based on Nielsen study.

GrandTotal	Cable TV Households	Non-cable TV Households	Total TV Households
Estimated Station Totals *	0	5,890	5,890
Average Weekly Circulation (2008)	0	583	583
Average Daily Circulation (2008)			24

Station OMA Total	Cable TV Households	Non-cable TV Households	Total TV Households
Estimated Station Totals *	0	5,890	5,890
Average Weekly Circulation (2008)	0	583	583
Average Daily Circulation (2008)			24

*Estimated station totals are sums of the Nielsen TV and Cable TV household estimates for each county in which the station registers viewing of more than 5% as per the Nielsen Survey Methods.

KWHM
Ch. 21
(Satellite of KWHE, Honolulu)

Network Service: IND.

Licensee: LeSea Broadcasting of Hawaii Inc., 61300 S Ironwood Rd, South Bend, IN 46614-9019.

Studio: 1188 Bishop St., Suite 502, Honolulu, HI 96813.

Mailing Address: 1188 Bishop St., Suite 502, Honolulu, HI 96813.

Phone: 808-538-1414; 219-291-8200. **Fax:** 808-526-0326.

E-mail: tboquer@leseas.com

Web Site: <http://www.kwhe.com>

Technical Facilities: Channel No. 21 (512-518 MHz). Authorized power: 12.25-kw max. visual, aural. Antenna: Minus 370-ft above av. terrain, 171-ft. above ground, 292-ft. above sea level.

Latitude	20°	49'	24"
Longitude	156°	27'	27"

Transmitter: Behind old Puunene Airport.

Note: Latitude and longitude coordinates shown are based on the North American Datum of 1927 (NAD 27) as currently required by the Mass Media Bureau of the FCC.

Ownership: LeSea Broadcasting Corp. (Group Owner).

Began Operation: June 15, 1993.

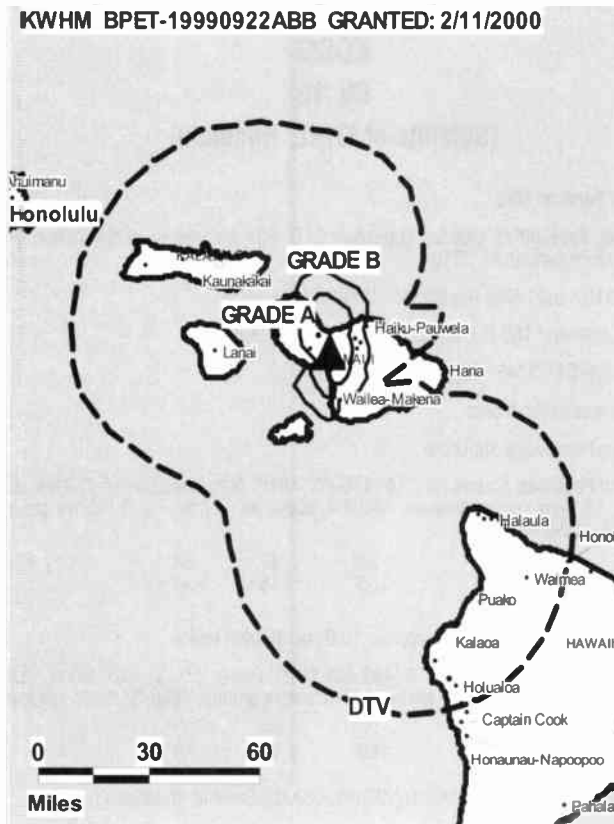
Personnel:

Tony Boquer, General Manager.

Michael Kemmerling, Engineering Director.

Ray Flores, Traffic Manager.

KWHM BPET-19990922ABB GRANTED: 2/11/2000



© 2009 Warren Communications News

City of License: Wailuku. **Station DMA:** Honolulu, HI. **Rank:** 72.

Nielsen Data: Not available.

KWHM-DT
Ch. 45

Network Service: IND.

Grantee: LeSea Broadcasting of Hawaii Inc., 61300 S Ironwood Rd, South Bend, IN 46614-9019.

Studio: 1188 Bishop St., Suite 502, Honolulu, HI 96813.

Mailing Address: 1188 Bishop St., Suite 502, Honolulu, HI 96813.

Phone: 808-538-1414; 219-291-8200. **Fax:** 808-526-0326.

E-mail: tboquer@lesea.com

Web Site: <http://www.kwhe.com>

Technical Facilities: Channel No. 45 (656-662 MHz). Authorized power: 87-kw max. visual, aural. Antenna: 4258-ft above av. terrain, 171-ft. above ground, 7510-ft. above sea level.

Latitude	20°	40'	58"
Longitude	156°	19'	07"

Requests CP for change to channel number 21, 40.7-kw max. visual, 2421-ft above av. terrain, 131-ft. above ground, 4596-ft. above sea level; lat. 20° 39' 37", long. 156° 21' 46", BPCDT-20080411ABY.

Note: Latitude and longitude coordinates shown are based on the North American Datum of 1927 (NAD 27) as currently required by the Mass Media Bureau of the FCC.

Ownership: LeSea Broadcasting Corp. (Group Owner).

Began Operation: December 31, 2002. Station plans to operate digitally on its analog channel allotment.

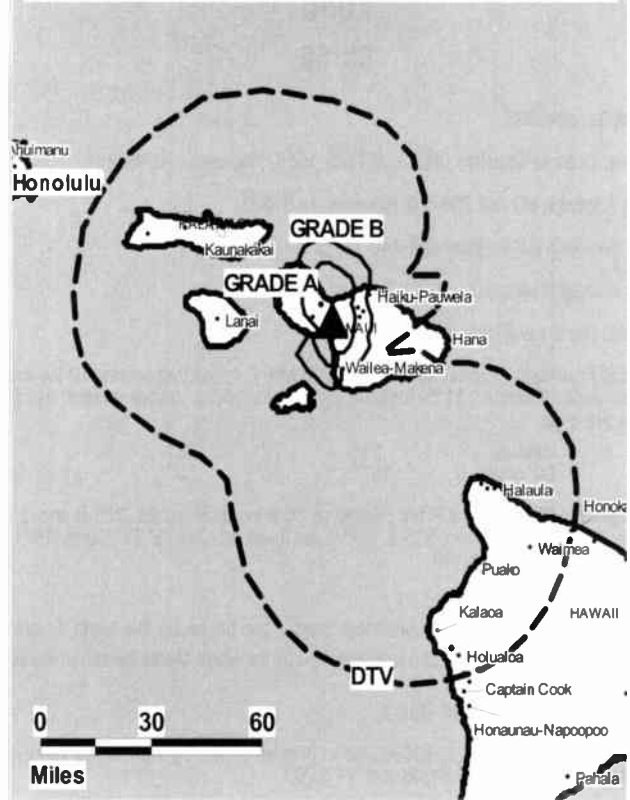
Personnel:

Tony Boquer, General Manager.

Michael Kemmerling, Chief Engineer.

Ray Flores, Traffic Manager.

KWHM-DT BPCDT-20030102AAR GRANTED: 2/10/2003



© 2009 Warren Communications News

City of License: Wailuku. **Station DMA:** Honolulu, HI. **Rank:** 72.

Nielsen Data: Not available.

KUPU
Ch. 56

Network Service: IND.

Licensee: Oceania Christian Church, PO Box 15667, Honolulu, HI 96830.

Mailing Address: PO Box 235770, Honolulu, HI 96823.

Phone: 808-943-0007. **Fax:** 808-440-1375.

E-mail: manager@kupu.tv

Web Site: <http://www.kupu.tv/>

Technical Facilities: Channel No. 56 (722-728 MHz). Authorized power: 19-kw max. visual, aural. Antenna: 1115-ft above av. terrain, 107-ft. above ground, 1287-ft. above sea level.

Latitude	21°	19'	23"
Longitude	157°	40'	53"

Requests modification of CP for change to 30.9-kw max. visual, 226-ft above av. terrain, 69-ft. above ground, 535-ft. above sea level; lat. 21° 25' 31", long. 157° 45' 37", BMPCT-20061215AAU.

Note: Latitude and longitude coordinates shown are based on the North American Datum of 1927 (NAD 27) as currently required by the Mass Media Bureau of the FCC.

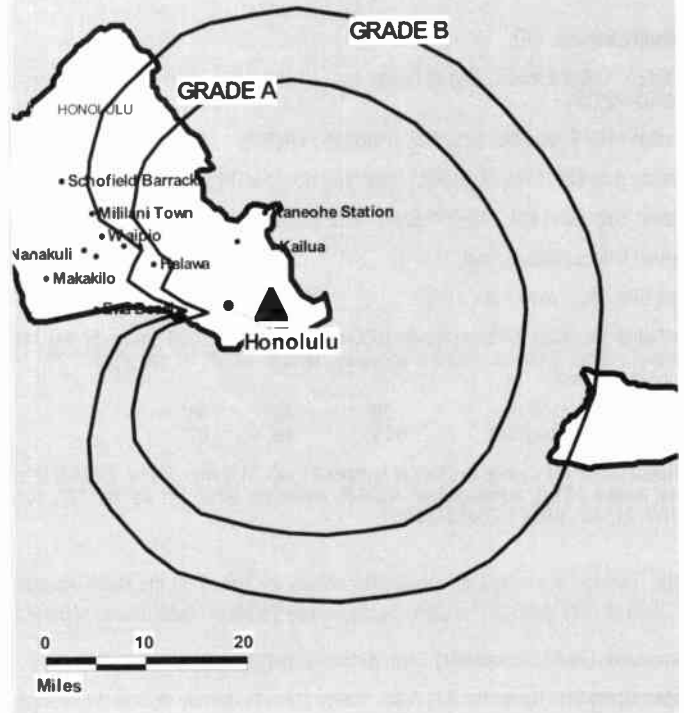
Ownership: Oceania Christian Church.

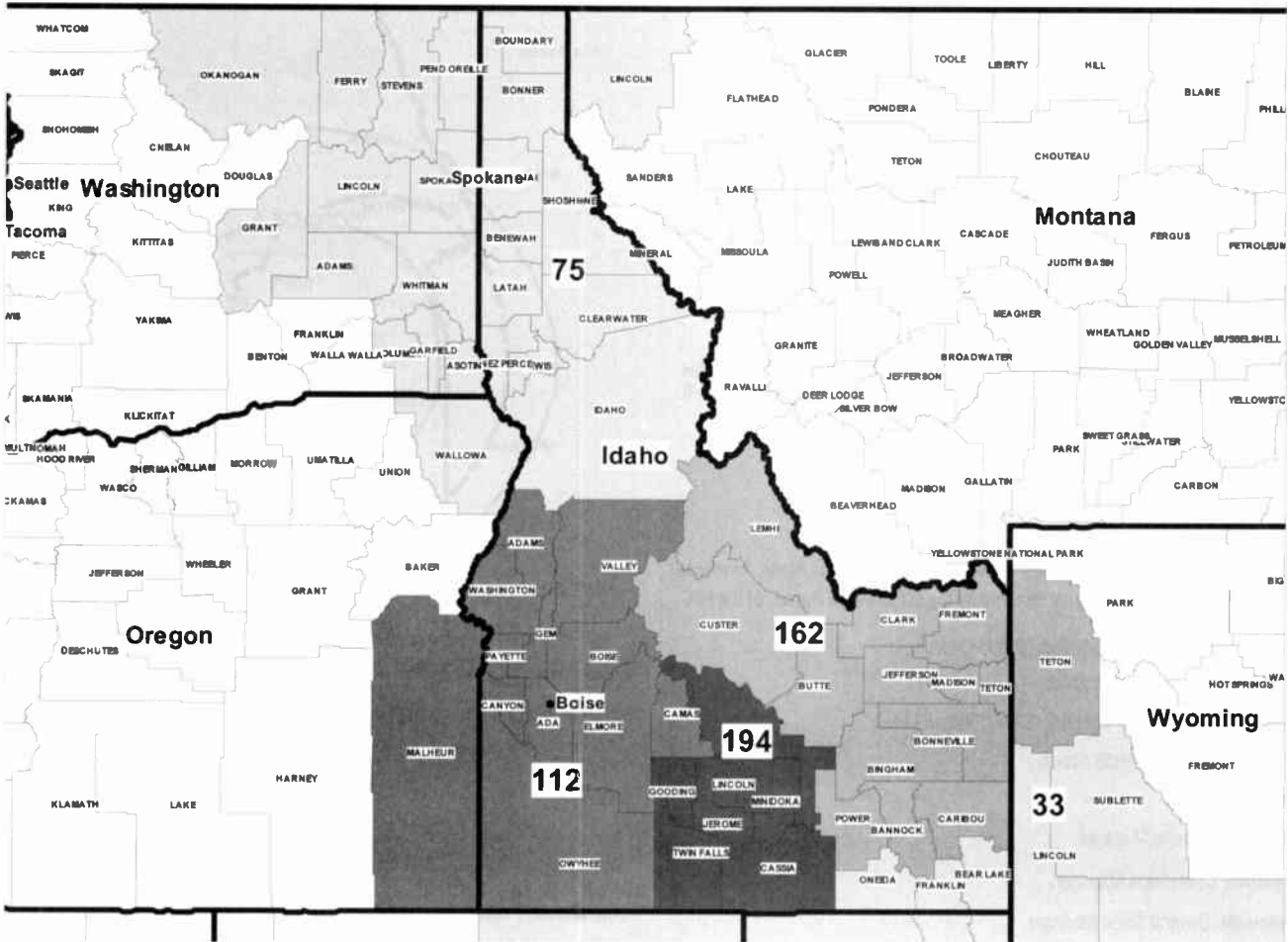
Began Operation: October 1, 2003. Sale to present owner by Waimanalo Television Partners approved by FCC September 14, 2006.

City of License: Waimanalo. **Station DMA:** Honolulu, HI. **Rank:** 72.

Nielsen Data: Not available.

KUPU BPCT-20040415ADQ GRANTED: 1/28/2005





© 2009 Warren Communications News

MARKET	NIELSEN DMA TV HOUSEHOLDS	RANK	MARKET AREA COMMERCIAL STATIONS
Salt Lake City, UT	919,390	33	KCBU-DT (3); KCSG (4); KCSG-DT (14); KENV (10); KGWR-TV (13); KJZZ-DT (46); KJZZ-TV (14); KPNZ (24); KSL-DT (38); KSL-TV (5); KSTU (13); KSTU-DT (28); KTMW (20); KTVX (4); KTVX-DT (40); KUCW (30); KUCW-DT (48); KUPX (16); KUPX-DT (28); KUSG (12); KUSG-DT (9); KUTF (12); KUTH (32); KUTV (2); KUTV-DT (34)
Spokane, WA	416,630	75	KAYU-DT (30); KAYU-TV (28); KGPX (34); KHQ-DT (15); KHQ-TV (6); KLEW-DT (32); KLEW-TV (3); KQUP (24); KREM-DT (20); KREM-TV (2); KSKN (22); KSKN-DT (36); KXLY-DT (13); KXLY-TV (4)
Boise, ID	262,290	112	KBCI-DT (28); KBCI-TV (2); KIVI (6); KIVI-DT (24); KKJB (39); KNIN-DT (10); KNIN-TV (9); KTRV-DT (13); KTRV-TV (12); KTVB (7); KTVB-DT (26)
Idaho Falls-Pocatello, ID-Jackson, WY	124,220	162	KBEO (11); KFXP (31); KIDK (3); KIDK-DT (36); KIFI-DT (9); KIFI-TV (8); KJWY (2); KPFI (15); KPVI (6); KPVI-DT (23)
Twin Falls, ID	63,540	194	KIDA (5); KMVT (11); KMVT-DT (16); KXTF (35); KXTF-DT (34)

Idaho Digital Station Totals as of October 1, 2008

	VHF	UHF	TOTAL
Commercial Television	3	8	11
Educational Television	1	4	5
	4	12	16

Idaho Analog Station Totals as of October 1, 2008

	VHF	UHF	TOTAL
Commercial Television	11	4	15
Educational Television	3	3	6
	14	7	21

KBCI-DT
Ch. 28

Network Service: CBS.

Licensee: Fisher Broadcasting-Idaho TV LLC, 100 4th Ave N, Ste 510, Seattle, WA 98109.

Studio: 140 N 16th St, Boise, ID 83702.

Mailing Address: 140 N 16th St, Boise, ID 83707.

Phone: 208-472-2222. **Fax:** 208-472-2210.

E-mail: tinam@kbcitv.com

Web Site: <http://www.2news.tv>

Technical Facilities: Channel No. 28 (554-560 MHz). Authorized power: 89-kw max. visual, aural. Antenna: 2815-ft above av. terrain, 307-ft. above ground, 7173-ft. above sea level.

Latitude	43°	45'	21"
Longitude	116°	05'	54"

Transmitter: Deer Point Peak, Shafer Butte.

Note: Latitude and longitude coordinates shown are based on the North American Datum of 1927 (NAD 27) as currently required by the Mass Media Bureau of the FCC.

Ownership: Fisher Communications Inc. (Group Owner).

Began Operation: September 20, 2001.

Represented (legal): Pillsbury Winthrop Shaw Pittman LLP.

Represented (sales): Katz Media Group.

Personnel:

Larry Robertrs, General Manager.

Jeffrey Bishop, Operations Manager.

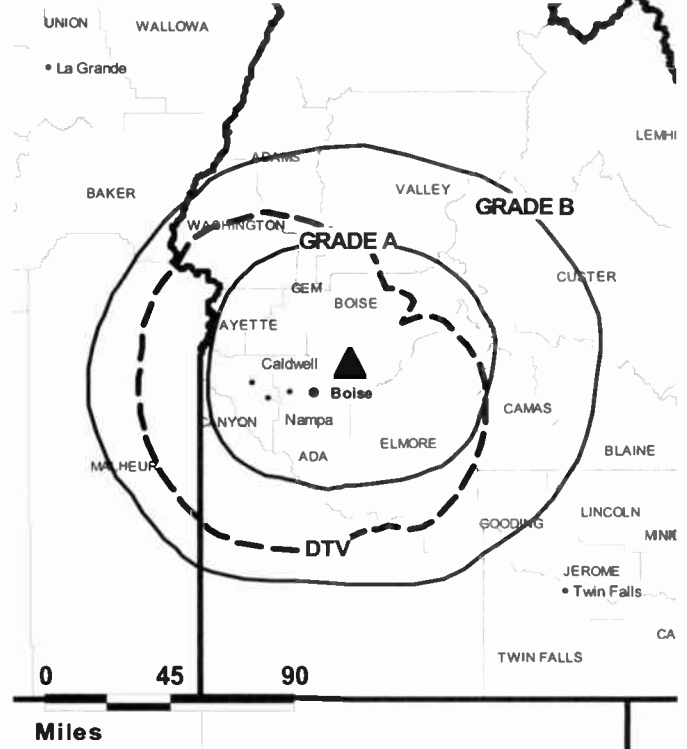
Larry Polowski, General Sales Manager.

Kym Pratt, Local Sales Manager.

Yvonne Simons, News Director.

Lee Williams, Chief Engineer.

KBCI-DT BMPCDT-20011207AAR GRANTED: 1/2/2002



© 2009 Warren Communications News

Steve Ringer, Business Manager.

Tina Morris, Program Manager.

Carrie Melton, Traffic Manager.

City of License: Boise. **Station DMA:** Boise, ID. **Rank:** 112.

Nielsen Data: Not available.

KBCI-TV
Ch. 2

Network Service: CBS.

Licensee: Fisher Broadcasting-Idaho TV LLC, 100 4th Ave N, Ste 510, Seattle, WA 98109.

Studio: 140 N 16th St, Boise, ID 83702.

Mailing Address: 140 N 16th St, Boise, ID 83702.

Phone: 208-472-2222. **Fax:** 208-472-2210.

E-mail: tinam@kbcitv.com

Web Site: <http://www.2news.tv>

Technical Facilities: Channel No. 2 (54-60 MHz). Authorized power: 65-kw visual, 12.9-kw aural. Antenna: 2640-ft above av. terrain, 150-ft. above ground, 7170-ft. above sea level.

Latitude 43° 45' 17"
Longitude 116° 05' 53"

Transmitter: Deer Point Peak, Shafer Butte.

Note: Latitude and longitude coordinates shown are based on the North American Datum of 1927 (NAD 27) as currently required by the Mass Media Bureau of the FCC.

Satellite Earth Stations: Transmitter Larcam; Harris, 6.1-meter C-band; Scientific-Atlanta, 7-meter C-band; DH Satellite, 3-meter Ku-band; Scientific-Atlanta, Harris, Drake receivers.

Ownership: Fisher Communications Inc. (Group Owner).

Began Operation: November 26, 1953. Sale to Northwest Television Inc. by Boise Valley Broadcasters Inc. approved by FCC August 31, 1976. Sale to Retlaw Enterprises Inc. approved by FCC March 31, 1996. Sale to present owner from Retlaw Enterprises Inc. approved by FCC April 20, 1999.

Represented (sales): Katz Media Group.

Represented (legal): Pillsbury Winthrop Shaw Pittman LLP.

Personnel:

Larry Roberts, General Manager.

Jeffrey Bishop, Operations Manager.

Larry Polowski, General Sales Manager.

Kym Pratt, Local Sales Manager.

Yvonne Simons, News Director.

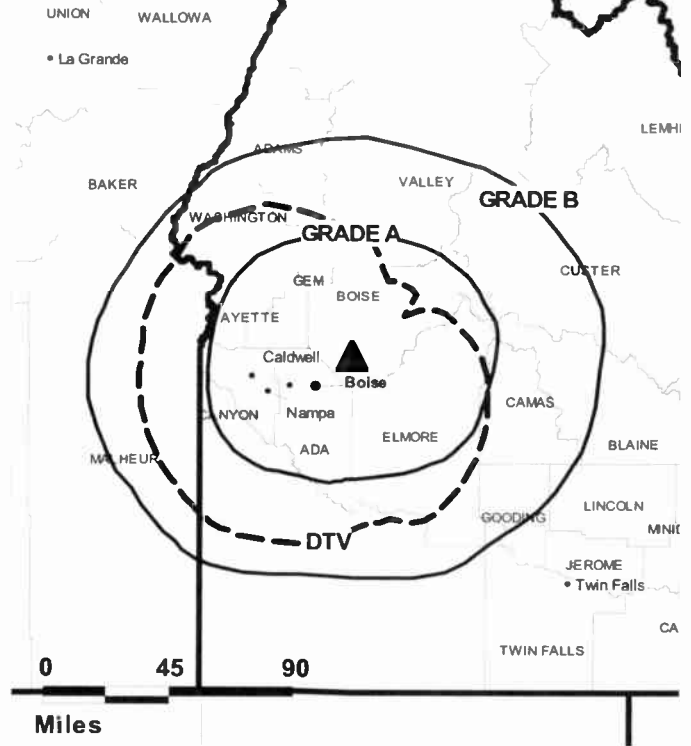
Steve Ringer, Business Manager.

Tina Morris, Program Manager.

Carrie Melton, Traffic Manager.

City of License: Boise. **Station DMA:** Boise, ID. **Rank:** 112.

KBCI-TV BPCT-2146 GRANTED: 7/11/1956



© 2009 Warren Communications News

Circulation © 2008 Nielsen. Coverage based on Nielsen study.

GrandTotal	Cable TV Households	Non-cable TV Households	Total TV Households
Estimated Station Totals *	86,030	155,980	242,010
Average Weekly Circulation (2008)	52,903	88,496	141,399
Average Daily Circulation (2008)			62,918
Station DMA Total	Cable TV Households	Non-cable TV Households	Total TV Households
Estimated Station Totals *	84,670	151,270	235,940
Average Weekly Circulation (2008)	52,831	87,794	140,625
Average Daily Circulation (2008)			62,627
Other DMA Total	Cable TV Households	Non-cable TV Households	Total TV Households
Estimated Station Totals *	1,360	4,710	6,070
Average Weekly Circulation (2008)	72	702	774
Average Daily Circulation (2008)			291

*Estimated station totals are sums of the Nielsen TV and Cable TV household estimates for each county in which the station registers viewing of more than 5% as per the Nielsen Survey Methods.

KKJB
Ch. 39

Network Service: IND.

Licensee: Cocola Broadcasting Companies LLC, 706 W. Hemdon Ave., Fresno, CA 93650-1033.

Studio: 1976 Century Way, Boise, ID 83709.

Mailing Address: 706 W. Hemdon Ave., Fresno, CA 93650-1033.

Phone: 208-331-3900. **Fax:** 559-435-3201.

E-mail: info@cocolatv.com; info@kkjbtv.com

Web Site: http://www.kkjbtv.com

Technical Facilities: Channel No. 39 (320-626 MHz). Authorized power: 1295-kw max. visual, aural. Antenna: 1752-ft above av. terrain, 164-ft. above ground, 6020-ft. above sea level.

Latitude	43°	44'	23"
Longitude	116°	08'	15"

Holds CP for change to 35-kw max. visual; BPCDT-20080312AEB.

Note: Latitude and longitude coordinates shown are based on the North American Datum of 1927 (NAD 27) as currently required by the Mass Media Bureau of the FCC.

Ownership: Boise Telecasters LP.

Began Operation: Station plans to broadcast digitally on its analog channel allotment. Sale to present owner by Gary M. Cocola Family Trust approved by FCC May 11, 2004. Sale to Gary M. Cocola Family Trust by KM Communications Inc. approved by FCC March 11, 2004.

Represented (legal): Dow Lohnes PLLC.

Personnel:

Gary Cocola, General Manager.

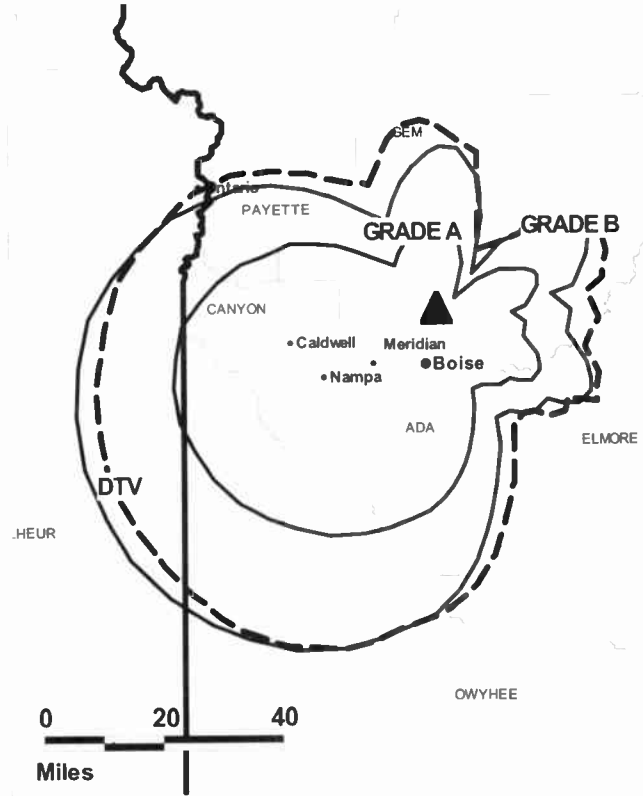
City of License: Boise. **Station DMA:** Boise, ID. **Rank:** 112.

WARREN'S Washington Internet Daily

Covering the politics and policies of the internet.

FREE 30-DAY TRIAL—call 800-771-9202 or visit www.warren-news.com

KKJB BMPCT-20040629ACH GRANTED: 11/2/2004



© 2009 Warren Communications News

Circulation © 2008 Nielsen. Coverage based on Nielsen study.

GrandTotal	Cable TV Households	Non-cable TV Households	Total TV Households
Estimated Station Totals *	2,250	0	2,250
Average Weekly Circulation (2008)	333	0	333
Average Daily Circulation (2008)			20
Station OMA Total	Cable TV Households	Non-cable TV Households	Total TV Households
Estimated Station Totals *	2,250	0	2,250
Average Weekly Circulation (2008)	333	0	333
Average Daily Circulation (2008)			20

*Estimated station totals are sums of the Nielsen TV and Cable TV household estimates for each county in which the station registers viewing of more than 5% as per the Nielsen Survey Methods.

KTVB
Ch. 7

Network Service: NBC.

Licensee: Belo TV Inc., 400 S. Record St., Dallas, TX 75202.

Studio: 5407 Fairview Ave., Boise, ID 83706.

Mailing Address: PO Box 7, Boise, ID 83707.

Phone: 208-375-7277. **Fax:** 208-378-1762.

E-mail: darmstrong@ktvb.com

Web Site: http://www.ktvb.com

Technical Facilities: Channel No. 7 (174-180 MHz). Authorized power: 162-kw visual, 26.3-kw aural. Antenna: 2650-ft above av. terrain, 226-ft. above ground, 7206-ft. above sea level.

Latitude 43° 45' 16"
Longitude 116° 05' 56"

Transmitter: TV Lot No. 3, Deer Point, ID.

Note: Latitude and longitude coordinates shown are based on the North American Datum of 1927 (NAD 27) as currently required by the Mass Media Bureau of the FCC.

Satellite Earth Station: Transmitter RCA; Prodelin, 5-meter C-band; Microdyne, M/A-Com, Harris, Gardiner receivers.

Ownership: Belo Corp. (Group Owner).

Began Operation: July 12, 1953. Sale to King Broadcasting by Georgia M. Davidson, et al., approved by FCC February 22, 1980 (Television Digest, Vol. 19:41). Sale to Providence Journal Broadcasting approved August 27, 1991 (Vol. 30:35; 31:9, 29). Sale to present owner approved by FCC February 28, 1997. (Vol. 36:40, 37:9).

Represented (sales): TeleRep Inc.

Represented (legal): Wiley Rein LLP.

Personnel:

Doug Armstrong, President & General Manager.

Traci Liew, Research Director.

Paul Budell, Operations Manager.

Kristi Edmunds, Sales & Marketing Director.

Brad Bond, Local Sales Manager.

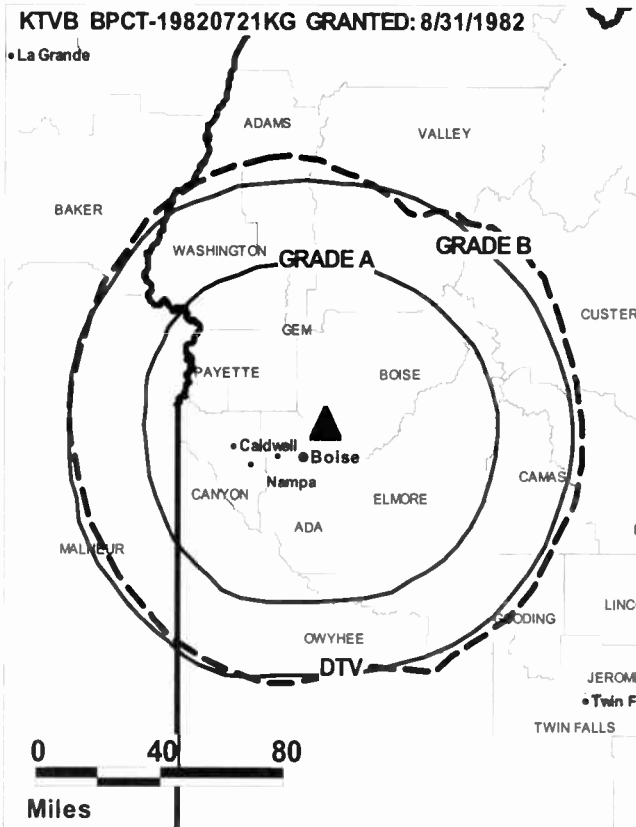
Tom Zito, National Sales Manager.

Richard Strack, Chief Engineer.

Ryan Bestal, Controller.

Shannon Godsey, Program Director & Traffic Manager.

City of License: Boise. **Station DMA:** Boise, ID. **Rank:** 112.



Circulation © 2008 Nielsen. Coverage based on Nielsen study.

GrandTotal	Cable TV Households	Non-cable TV Households	Total TV Households
Estimated Station Totals *	88,890	160,130	249,020
Average Weekly Circulation (2008)	64,355	118,308	182,663
Average Daily Circulation (2008)			110,982
Station DMA Total	Cable TV Households	Non-cable TV Households	Total TV Households
Estimated Station Totals *	84,670	151,270	235,940
Average Weekly Circulation (2008)	63,304	117,680	180,984
Average Daily Circulation (2008)			110,443
Other DMA Total	Cable TV Households	Non-cable TV Households	Total TV Households
Estimated Station Totals *	4,220	8,860	13,080
Average Weekly Circulation (2008)	1,051	628	1,679
Average Daily Circulation (2008)			539

*Estimated station totals are sums of the Nielsen TV and Cable TV household estimates for each county in which the station registers viewing of more than 5% as per the Nielsen Survey Methods.

KTVB-DT
Ch. 26

Network Service: NBC.

Licensee: Belo TV Inc., 400 S. Record St., Dallas, TX 75202.

Studio: 5407 Fairview Ave., Boise, ID 83706.

Mailing Address: PO Box 7, Boise, ID 83707.

Phone: 208-375-7277; 800-559-7277. **Fax:** 208-378-1762.

E-mail: darmstrong@ktvb.com

Web Site: http://www.ktvb.com

Technical Facilities: Channel No. 26 (542-548 MHz). Authorized power: 948-kw max. visual, aural. Antenna: 2575-ft above av. terrain, 121-ft. above ground, 7100-ft. above sea level.

Latitude	43°	45'	16"
Longitude	116°	05'	56"

Requests modification of CP for change to 27-kw visual; BMPCDT-20080617ADX.

Holds CP for change to channel number 7, 20-kw visual, 2644-ft above av. terrain, 189-ft. above ground, 7170-ft. above sea level; BPCDT-20080314AAC.

Note: Latitude and longitude coordinates shown are based on the North American Datum of 1927 (NAD 27) as currently required by the Mass Media Bureau of the FCC.

Ownership: Belo Corp. (Group Owner).

Began Operation: November 1, 2002. Standard and High Definition. Station plans to broadcast digitally on its analog channel allotment.

Represented (sales): TeleRep Inc.

Personnel:

Doug Armstrong, President & General Manager.

Paul Budell, Operations Manager.

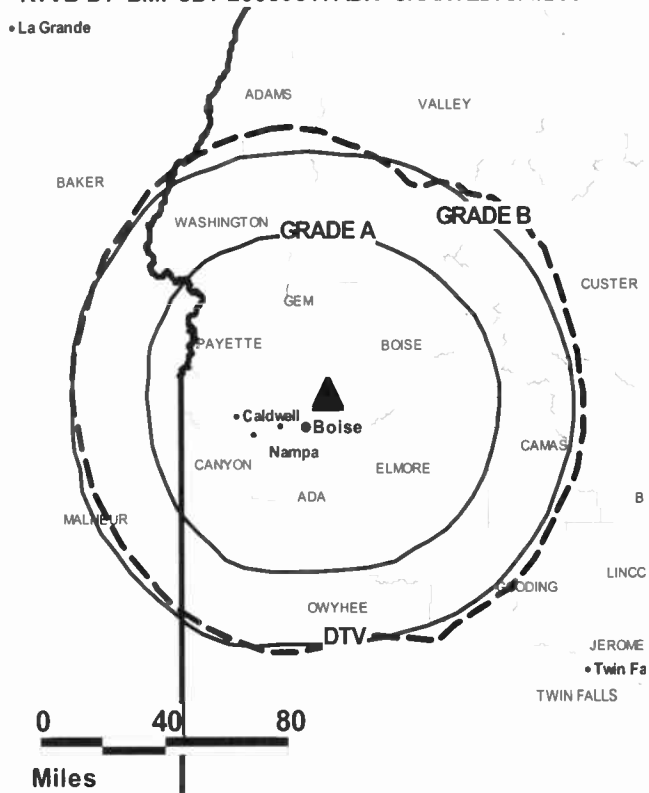
Kristi Edmunds, Sales & Marketing Director.

Brad Bond, Local Sales Manager.

Tom Zito, National Sales Manager.

Richard Strack, Chief Engineer.

KTVB-DT BMPCDT-20080617ADX GRANTED: 8/4/2008



© 2009 Warren Communications News

Ryan Bestal, Controller.

Traci Liew, Research Director.

Shannon Godsey, Program Director & Traffic Manager.

City of License: Boise. **Station DMA:** Boise, ID. **Rank:** 112.

Nielsen Data: Not available.

KNIN-DT
Ch. 10

Network Service: CW.

Licensee: Banks-Boise Inc., 1124 Merrill St., Winnetka, IL 60093.

Studio: 816 W. Bannock, Suite 402, Boise, ID 83702.

Mailing Address: 816 W. Bannock, Suite 402, Boise, ID 83702.

Phone: 208-331-0909. **Fax:** 208-344-0119.

E-mail: andyf@knin.com

Web Site: http://www.knin.com

Technical Facilities: Channel No. 10 (192-198 MHz). Authorized power: 14-kw visual, aural. Antenna: 2684-ft above av. terrain, 177-ft. above ground, 7218-ft. above sea level.

Latitude	43°	45'	18"
Longitude	116°	05'	52"

Note: Latitude and longitude coordinates shown are based on the North American Datum of 1927 (NAD 27) as currently required by the Mass Media Bureau of the FCC.

Ownership: Banks Broadcasting Inc.

Began Operation: Station operating; no on-air date

Represented (legal): Covington & Burling.

Represented (sales): Blair Television.

Personnel:

Lyle Banks, President & Chief Operating Officer.

Larry Newton, General Manager.

Roger Ayers, General Sales Manager.

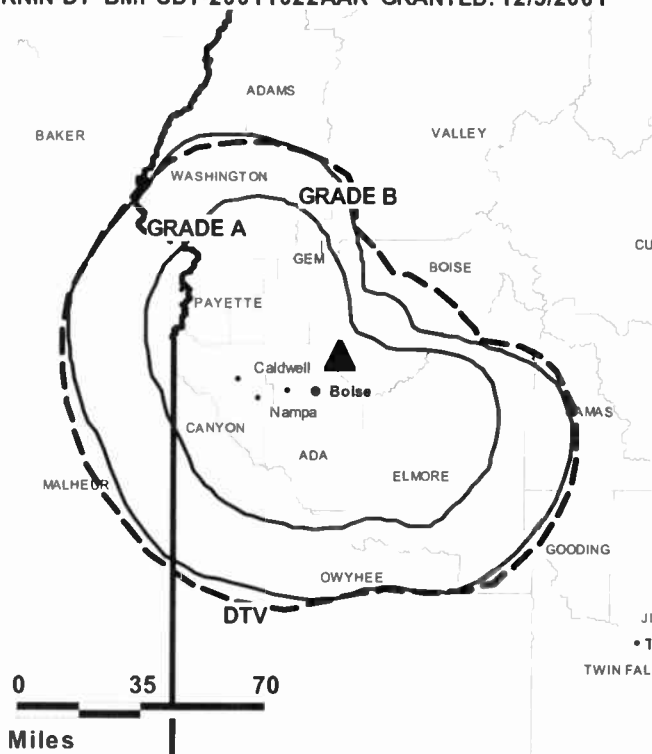
Tom Keithly, National & Local Sales Manager.

David Smith, Chief Engineer.

Tauna Pacheco, Business Manager.

Toni Gillett, Program Director.

KNIN-DT BMPCDT-20011022AAK GRANTED: 12/3/2001



© 2009 Warren Communications News

Jim Stoner, Promotion Director.

Andy Favor, Production Manager.

Nicole Pulley, Traffic Manager.

City of License: Caldwell. **Station DMA:** Boise, ID. **Rank:** 112.

Nielsen Data: Not available.

KNIN-TV
Ch. 9

Network Service: CW.

Licensee: Banks-Boise Inc., 1124 Merrill St., Winnetka, IL 60093.

Studio: 816 W. Bannock, Suite 402, Boise, ID 83702.

Mailing Address: 816 W. Bannock, Suite 402, Boise, ID 83702.

Phone: 208-331-0909. **Fax:** 208-344-0119.

E-mail: andyf@knin.com

Web Site: http://www.knin.com

Technical Facilities: Channel No. 9 (186-192 MHz). Authorized power: 162-kw visual, aural. Antenna: 2690-ft above av. terrain, 210-ft. above ground, 7241-ft. above sea level.

Latitude 43° 45' 18"
Longitude 116° 05' 52"

Note: Latitude and longitude coordinates shown are based on the North American Datum of 1927 (NAD 27) as currently required by the Mass Media Bureau of the FCC.

Multichannel TV Sound: Stereo only.

Ownership: Banks Broadcasting Inc.

Began Operation: December 28, 1992. Sale to Journal Broadcast Corp. pends. Sale to present owner by Schuyler Broadcasting Corp. (Bill Schuyler) approved by FCC March 19, 2001. Sale to Schuyler Broadcasting Corp. by TRC Communication Inc. approved by FCC May 21, 1991.

Represented (sales): Blair Television.

Represented (legal): Covington & Burling.

Represented (engineering): Lieberman & Walisko.

Personnel:

Lyle Banks, President & Chief Operating Officer.

Larry Newton, General Manager.

Roger Ayers, General Sales Manager.

Tom Keithly, National & Local Sales Manager.

David Smith, Chief Engineer.

Tauna Pacheco, Business Manager.

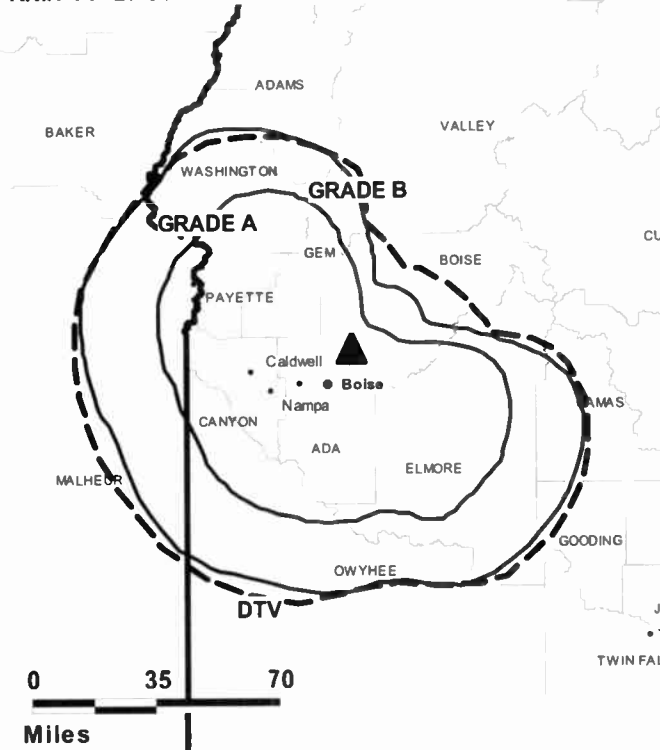
Toni Gillett, Program Director.

Jim Stoner, Promotion Director.

Andy Favor, Production Manager.

Nicole Pulley, Traffic Manager.

KNIN-TV BPCT-20031107ABP GRANTED: 7/7/2004



© 2009 Warren Communications News

City of License: Caldwell. **Station DMA:** Boise, ID. **Rank:** 112.

Circulation © 2008 Nielsen. Coverage based on Nielsen study.

GrandTotal	Cable TV Households	Non-cable TV Households	Total TV Households
Estimated Station Totals *	84,670	151,270	235,940
Average Weekly Circulation (2008)	23,631	55,858	79,489
Average Daily Circulation (2008)			28,474
Station DMA Total	Cable TV Households	Non-cable TV Households	Total TV Households
Estimated Station Totals *	84,670	151,270	235,940
Average Weekly Circulation (2008)	23,631	55,858	79,489
Average Daily Circulation (2008)			28,474

*Estimated station totals are sums of the Nielsen TV and Cable TV household estimates for each county in which the station registers viewing of more than 5% as per the Nielsen Survey Methods.

KIDK
Ch. 3

Network Service: CBS.

Licensee: Fisher Broadcasting-Southeast Idaho TV LLC, 600 University St, Ste 1525, Seattle, WA 98101.

Studios: 1255 E 17th St, Idaho Falls, ID 83404; 145 S Arthur, Pocatello, ID 83204.

Mailing Address: 1255 E 17th St, Idaho Falls, ID 83404.

Phone: 208-522-5100. Fax: 208-535-0946.

E-mail: ginab@kidk.com

Web Site: http://www.kidk.com

Technical Facilities: Channel No. 3 (60-66 MHz). Authorized power: 100-kw visual, 14.4-kw aural. Antenna: 1600-ft above av. terrain, 201-ft. above ground, 6791-ft. above sea level.

Latitude 43° 29' 51"
Longitude 112° 39' 50"

Transmitter: Little Butte Mountain, 8.5-mi. NE of Atomic City, ID.

Note: Latitude and longitude coordinates shown are based on the North American Datum of 1927 (NAD 27) as currently required by the Mass Media Bureau of the FCC.

Satellite Earth Stations: Transmitter Larcas; Scientific-Atlanta, 7-meter; Scientific-Atlanta, 4.6-meter; Scientific-Atlanta receivers.

Ownership: Fisher Communications Inc. (Group Owner).

Began Operation: December 20, 1953. Sale to John Price by Lucille J. Ricks, et al., approved by FCC October 2, 1984. Sale to Retlaw Enterprises Inc. approved by FCC December 3, 1987. Sale to present owner from Retlaw Enterprises Inc. approved by FCC April 20, 1999.

Represented (sales): Katz Media Group.

Represented (legal): Pillsbury Winthrop Shaw Pittman LLP.

Represented (engineering): Hammett & Edison Inc.

Personnel:

Gina Berger, General Manager.

Ed Merrifield, Local Sales Manager.

Heather Morgan, Local Sales Manager.

Kim Southwick, Operations Manager.

Terry Miller, News Director.

Gary Smith, Chief Engineer.

Leslee Hammer, Business Manager.

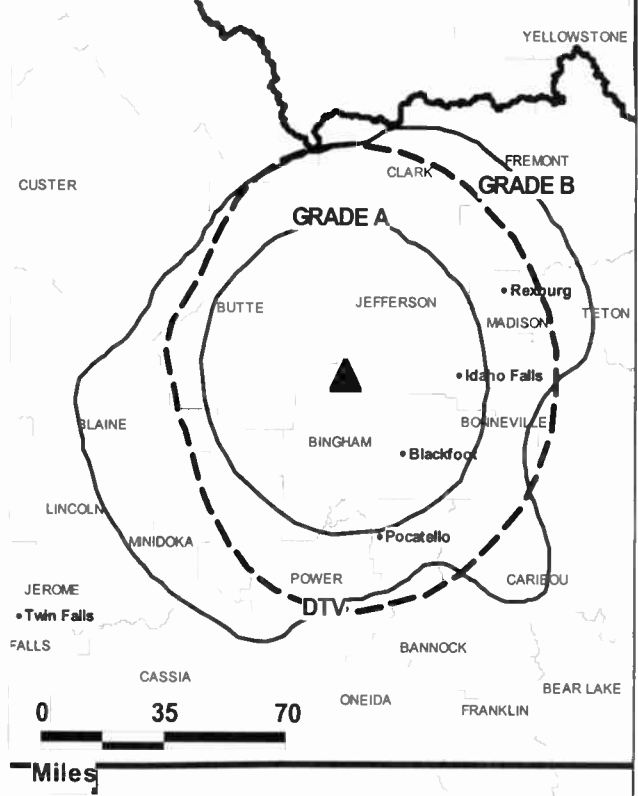
Kerri Huyck, Programming.

Shilo Rodehouse, Promotions Director & Production Manager.

LeNea Ricks, Traffic Manager.

Steve Cannon, Community Affairs.

KIDK BMPCT-1281 GRANTED: 8/21/1953



© 2009 Warren Communications News

City of License: Idaho Falls. Station DMA: Idaho Falls-Pocatello, ID (Jackson, WY).

Rank: 162.

Circulation © 2008 Nielsen. Coverage based on Nielsen study.

GrandTotal	Cable TV Households	Non-cable TV Households	Total TV Households
Estimated Station Totals *	49,890	67,720	117,610
Average Weekly Circulation (2008)	28,029	36,829	64,858
Average Daily Circulation (2008)			30,424
Station DMA Total	Cable TV Households	Non-cable TV Households	Total TV Households
Estimated Station Totals *	44,380	67,720	112,100
Average Weekly Circulation (2008)	27,372	36,829	64,201
Average Daily Circulation (2008)			30,355
Other DMA Total	Cable TV Households	Non-cable TV Households	Total TV Households
Estimated Station Totals *	5,510	0	5,510
Average Weekly Circulation (2008)	657	0	657
Average Daily Circulation (2008)			69

*Estimated station totals are sums of the Nielsen TV and Cable TV household estimates for each county in which the station registers viewing of more than 5% as per the Nielsen Survey Methods.

KIDK-DT
Ch. 36

Network Service: CBS.

Licensee: Fisher Broadcasting-Southeast Idaho TV LLC, 600 University St, Ste 1525, Seattle, WA 98101.

Studios: 145 S Arthur, Pocatello, ID 83204; 1255 E 17th St, Idaho Falls, ID 83404.

Mailing Address: 1255 E 17th St, Idaho Falls, ID 83404.

Phone: 208-522-5100. **Fax:** 208-535-0946.

E-mail: ginab@kidk.com

Web Site: http://www.kidk.com

Technical Facilities: Channel No. 36 (602-608 MHz). Authorized power: 200-kw visual, aural. Antenna: 1499-ft above av. terrain, 102-ft. above ground, 6673-ft. above sea level.

Latitude	43°	29'	51"
Longitude	112°	39'	50"

Requests CP for change to 1604-ft above av. terrain, 177-ft. above ground, 6749-ft. above sea level; BPCDT-20080617ADL.

Note: Latitude and longitude coordinates shown are based on the North American Datum of 1927 (NAD 27) as currently required by the Mass Media Bureau of the FCC.

Ownership: Fisher Communications Inc. (Group Owner).

Began Operation: Station operating; no on-air date

Represented (legal): Pillsbury Winthrop Shaw Pittman LLP.

Represented (sales): Katz Media Group.

Personnel:

Gina Berger, General Manager.

Ed Merrifield, Local Sales Manager.

Heather Morgan, Local Sales Manager.

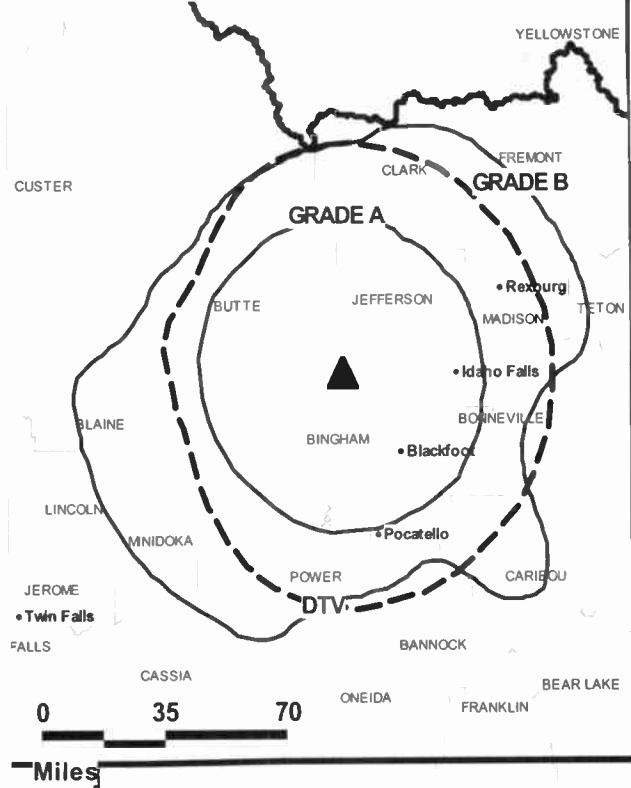
Kim Southwick, Operations Manager.

Terry Miller, News Director.

Gary Smith, Chief Engineer.

Leslee Hammer, Business Manager.

KIDK-DT BPCDT-20080617ADL GRANTED: 7/30/2008



© 2009 Warren Communications News

Kerri Huyck, Program Director.

Shilo Rodehouse, Promotions Director & Production Manager.

LeNea Ricks, Traffic Manager.

Steve Cannon, Community Affairs.

City of License: Idaho Falls. **Station DMA:** Idaho Falls-Pocatello, ID (Jackson, WY).

Rank: 162.

Nielsen Data: Not available.

KIFI-DT
Ch. 9

Network Service: ABC.

Licensee: NPG of Idaho Inc., 825 Edmond St., St. Joseph, MO 64501.

Studio: 1915 N. Yellowstone Hwy., Idaho Falls, ID 83401.

Mailing Address: PO Box 2148, Idaho Falls, ID 83403.

Phone: 208-525-8888. **Fax:** 208-522-1930.

E-mail: mdanielson@localnews8.com

Web Site: <http://www.localnews8.com>

Technical Facilities: Channel No. 9 (186-192 MHz). Authorized power: 17.9-kw visual, aural. Antenna: 1522-ft above av. terrain, 141-ft. above ground, 6814-ft. above sea level.

Latitude	43°	30'	04"
Longitude	112°	39'	43"

Holds CP for change to channel number 8, 63-kw visual, 1522-ft above av. terrain, 141-ft. above ground, 6670-ft. above sea level; BPCDT-20080222ADD.

Note: Latitude and longitude coordinates shown are based on the North American Datum of 1927 (NAD 27) as currently required by the Mass Media Bureau of the FCC.

Ownership: News Press & Gazette Co. (Group Owner).

Began Operation: Station operating; no on-air date. Station plans to broadcast digitally on its analog channel allotment.

Represented (legal): Smithwick & Belendiuk PC.

Personnel:

Mark Danielson, General Manager.

Monte Young, General Sales Manager.

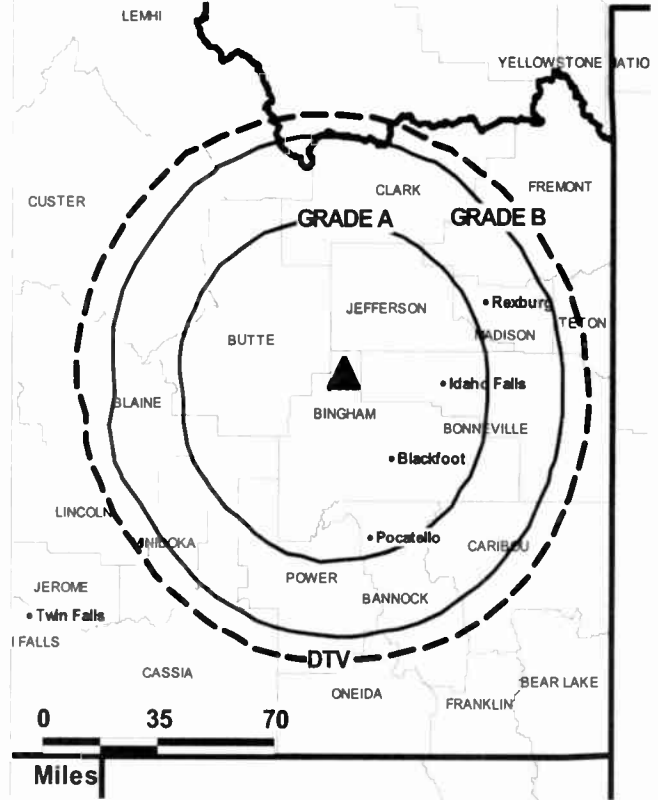
Vera Gillespie, Local Sales Manager.

Rick Landon, National Sales Manager.

Curtis Jackson, News Director.

Martin Hastings, Chief Engineer.

KIFI-DT BPCDT-20080222ADD GRANTED: 3/11/2008



© 2009 Warren Communications News

Lee Shumway, Controller.

Michael Shiverdecker, Promotion Coordinator.

City of License: Idaho Falls. **Station DMA:** Idaho Falls-Pocatello, ID (Jackson, WY).

Rank: 162.

Nielsen Data: Not available.

KIFI-TV
Ch. 8

Network Service: ABC.

Licensee: NPG of Idaho Inc., 825 Edmond St., St. Joseph, MO 64501.

Studio: 1915 N. Yellowstone Hwy., Idaho Falls, ID 83401.

Mailing Address: PO Box 2148, Idaho Falls, ID 83403.

Phone: 208-525-8888. **Fax:** 208-522-1930.

E-mail: mdanielson@localnews8.com

Web Site: http://www.localnews8.com

Technical Facilities: Channel No. 8 (180-186 MHz). Authorized power: 316-kw visual, aural. Antenna: 1522-ft above av. terrain, 141-ft. above ground, 6670-ft. above sea level.

Latitude 43° 30' 04"
Longitude 112° 39' 43"

Note: Latitude and longitude coordinates shown are based on the North American Datum of 1927 (NAD 27) as currently required by the Mass Media Bureau of the FCC.

Multichannel TV Sound: Stereo only.

Satellite Earth Stations: Transmitter Harris; Andrew, 2.4-meter Ku-band; AFC, 3-meter Ku-band; Scientific-Atlanta, Microdyne, M/A-Com, Andrew receivers.

Ownership: News Press & Gazette Co. (Group Owner).

Began Operation: January 23, 1961. Sale to present owner by The Post Co. approved by FCC June 15, 2005.

Represented (sales): Katz Media Group.

Represented (engineering): du Treil, Lundin & Rackley Inc.

Represented (legal): Smithwick & Belendiuk PC.

Personnel:

Mark Danielson, General Manager.

Monte K. Young, General Sales Manager.

Vera Gillespie, Local Sales Manager.

Rick Landon, National Sales Manager.

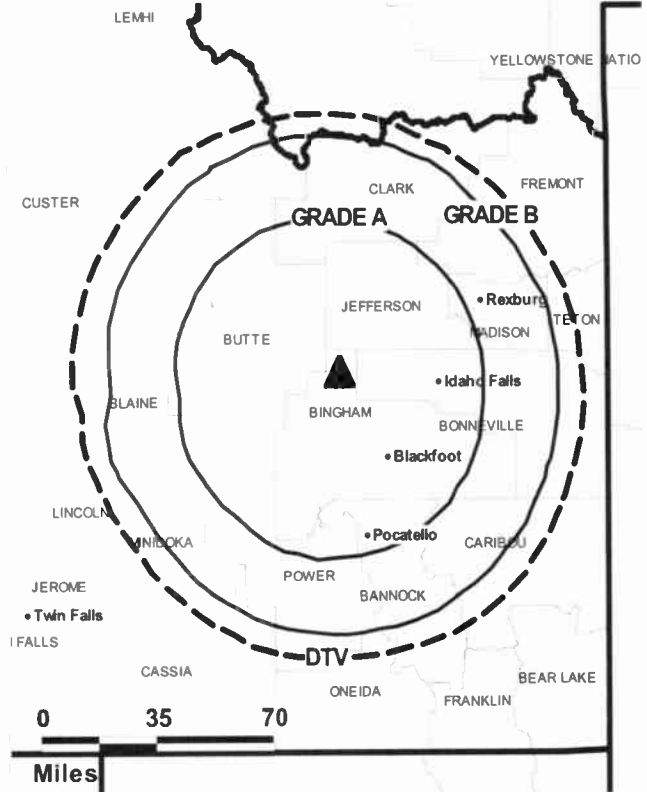
Curtis Jackson, News Director.

Martin Hastings, Chief Engineer.

Lee Shumway, Controller.

Kepper, Tupper & Company
We brokered the sale of KIFI-TV
112 High Ridge Ave. Ridgefield, CT 203-431-3366
Kepper-Tupper.com

KIFI-TV BPCT-20060118ACW GRANTED: 3/10/2006



© 2009 Warren Communications News

Michael Shiverdecker, Promotion Coordinator.

City of License: Idaho Falls. **Station DMA:** Idaho Falls-Pocatello, ID (Jackson, WY).

Rank: 162.

Circulation © 2008 Nielsen. Coverage based on Nielsen study.

GrandTotal	Cable TV Households	Non-cable TV Households	Total TV Households
Estimated Station Totals *	49,890	75,590	125,480
Average Weekly Circulation (2008)	26,384	43,779	70,163
Average Daily Circulation (2008)			35,622
Station DMA Total	Cable TV Households	Non-cable TV Households	Total TV Households
Estimated Station Totals *	44,380	67,720	112,100
Average Weekly Circulation (2008)	25,445	42,693	68,138
Average Daily Circulation (2008)			34,841
Other DMA Total	Cable TV Households	Non-cable TV Households	Total TV Households
Estimated Station Totals *	5,510	7,870	13,380
Average Weekly Circulation (2008)	939	1,086	2,025
Average Daily Circulation (2008)			781

*Estimated station totals are sums of the Nielsen TV and Cable TV household estimates for each county in which the station registers viewing of more than 5% as per the Nielsen Survey Methods.

**KLEW-DT
Ch. 32**

Network Service: CBS.

Grantee: Fisher Broadcasting-Washington TV LLC, 100 4th Ave N, Ste 510, Seattle, WA 98109.

Studio: 2626 17th St., Lewiston, ID 83501.

Mailing Address: PO Box 615, Lewiston, ID 83501.

Phone: 208-746-2636. **Fax:** 208-746-4819.

E-mail: klewfred@klewvtv.com

Web Site: http://www.klewvtv.com

Technical Facilities: Channel No. 32 (578-584 MHz). Authorized power: 200-kw max. visual, aural. Antenna: 1184-ft above av. terrain, 226-ft. above ground, 3150-ft. above sea level.

Latitude	46°	27'	27"
Longitude	117°	05'	56"

Note: Latitude and longitude coordinates shown are based on the North American Datum of 1927 (NAD 27) as currently required by the Mass Media Bureau of the FCC.

Satellite Earth Stations: Transmitter Harris; Prodelin, 3-meter C-band; General Instrument, 3-meter KC-band; Vertex, 4.6-meter C-band; Scientific-Atlanta, M/A-Com receivers.

Ownership: Fisher Communications Inc. (Group Owner).

Began Operation: March 29, 2002. Standard Definition. Station operating under Special Temporary Authority at 5-kw max. visual.

Represented (engineering): Hammett & Edison Inc.

Represented (legal): Pillsbury Winthrop Shaw Pittman LLP.

Represented (sales): Katz Media Group.

Personnel:

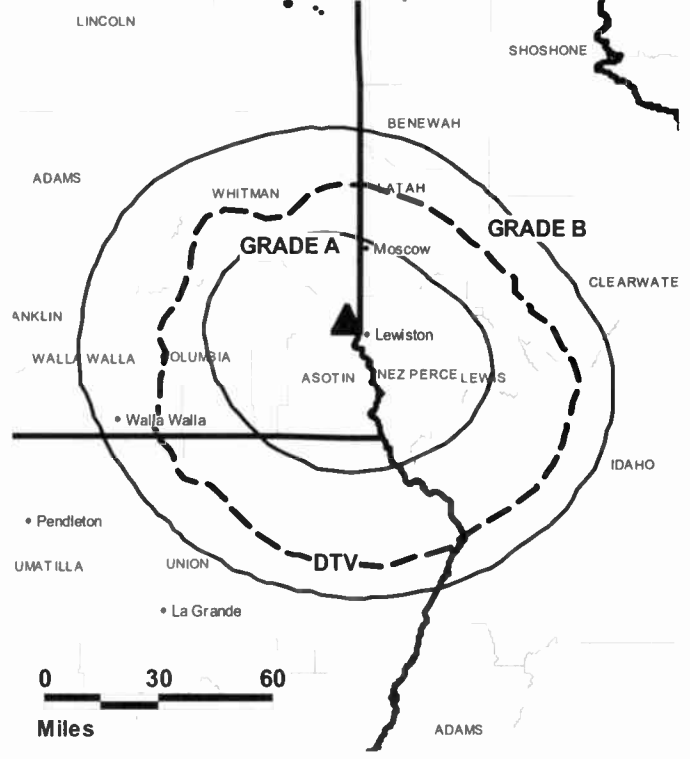
Fred I. Fickenwirth, Station Manager & General Sales Manager.

Lori Krause, Traffic Manager.

Natalie Flipper, Public Affairs Director.

Greg Meyer, News Director & Production Manager.

KLEW-DT BPCDT-19991021ACJ GRANTED: 4/28/2000



© 2009 Warren Communications News

Bill Dunlap, Chief Engineer.

Cheryl Menke, Business Manager.

Highest 30 Sec. Rate: \$150.

City of License: Lewiston. Station DMA: Spokane, WA. Rank: 75.

Nielsen Data: Not available.

KLEW-TV
Ch. 3
(Affiliated with KIMA-TV, Yakima)

Network Service: CBS.

Licensee: Fisher Broadcasting-Washington TV LLC, 100 4th Ave N, Ste 510, Seattle, WA 98109.

Studio: 2626 17th St., Lewiston, ID 83501.

Mailing Address: PO Box 615, Lewiston, ID 83501.

Phone: 208-746-2636. **Fax:** 208-746-4819.

E-mail: klewfred@klewstv.com

Web Site: http://www.klewstv.com

Technical Facilities: Channel No. 3 (60-66 MHz). Authorized power: 56.2-kw visual, 11.2-kw aural. Antenna: 1260-ft above av. terrain, 304-ft. above ground, 3203-ft. above sea level.

Latitude 46° 27' 27"
 Longitude 117° 05' 56"

Transmitter: 3-mi. NW of Clarkston, WA, 2.5-mi. SW of U.S. 195.

Note: Latitude and longitude coordinates shown are based on the North American Datum of 1927 (NAD 27) as currently required by the Mass Media Bureau of the FCC.

Satellite Earth Stations: Transmitter Larcen, Harris; Prodelin, 3-meter C-band; General Instrument, 3-meter KC-band; Vertex, 4.6-meter C-band; Scientific-Atlanta, M/A-Com receivers.

Ownership: Fisher Communications Inc. (Group Owner).

Began Operation: December 7, 1955.

Represented (sales): Katz Media Group.

Represented (legal): Pillsbury Winthrop Shaw Pittman LLP.

Represented (engineering): Hammett & Edison Inc.

Personnel:

Fred I. Fickenwirth, Station Manager & General Sales Manager.

Lori Krause, Traffic Manager.

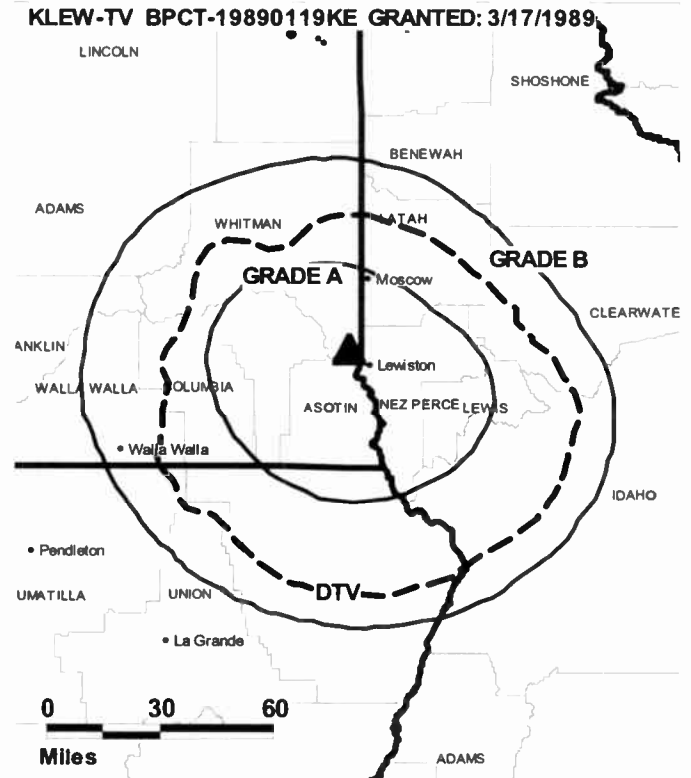
Natalie Flipper, Public Affairs Director.

Greg Meyer, News Director & Production Manager.

Bill Dunlap, Chief Engineer.

Cheryl Menke, Business Manager.

Highest 30 Sec. Rate: \$150.



© 2009 Warren Communications News

City of License: Lewiston. **Station DMA:** Spokane, WA. **Rank:** 75.

Circulation © 2008 Nielsen. Coverage based on Nielsen study.

GrandTotal	Cable TV Households	Non-cable TV Households	Total TV Households
Estimated Station Totals *	23,640	16,460	40,100
Average Weekly Circulation (2008)	11,062	2,993	14,055
Average Daily Circulation (2008)			6,198
Other DMA Total	Cable TV Households	Non-cable TV Households	Total TV Households
Estimated Station Totals *	23,640	16,460	40,100
Average Weekly Circulation (2008)	11,062	2,993	14,055
Average Daily Circulation (2008)			6,198

*Estimated station totals are sums of the Nielsen TV and Cable TV household estimates for each county in which the station registers viewing of more than 5% as per the Nielsen Survey Methods.

**KIVI
Ch. 6**

Network Service: ABC.

Licensee: Journal Broadcast Corp., 3355 S. Valley View Blvd., Las Vegas, NV 89102-6899.

Studio: 1866 E. Chisholm Dr., Nampa, ID 83687.

Mailing Address: PD Box 4125, Boise, ID 83711.

Phone: 208-336-0500. **Fax:** 208-381-6682.

E-mail: brosenthal@journalbroadcastgroup.com

Web Site: http://www.kivitv.com

Technical Facilities: Channel No. 6 (82-88 MHz). Authorized power: 56-kw visual, aural. Antenna: 2811-ft above av. terrain, 291-ft. above ground, 7346-ft. above sea level.

Latitude	43°	45'	21"
Longitude	116°	05'	54"

Note: Latitude and longitude coordinates shown are based on the North American Datum of 1927 (NAD 27) as currently required by the Mass Media Bureau of the FCC.

Multichannel TV Sound: Stereo only.

Satellite Earth Stations: Transmitter Harris; Microdyne, 7-meter C-band; Andrew, 7-meter C-band; M/A-Com, 3-meter Ku-band; Andrew, 3.6-meter Ku-band; Andrew, 4.5-meter C-band; Standard Communications, Scientific Atlanta, Tandberg, Standard Communications, Scientific Atlanta, Tandberg, Microdyne, M/A-Com, Avantek receivers.

Ownership: Journal Communications Inc. (Group Owner).

Began Operation: February 1, 1974. Sale to Evening Post Publishing Co. by Futura Corp. approved by FCC August 25, 1981. Sale to present owner by Evening Post Publishing Co. approved by FCC November 15, 2001 (Television Digest, Vol. 42:1).

Represented (sales): Blair Television.

Represented (legal): Leventhal, Senter & Lerman PLLC.

Represented (engineering): Warmus & Associates Inc.

Personnel:

Bob Rosenthal, Vice President & General Manager.

Ken Ritchie, General Sales Manager.

Norma Petty, Local Sales Manager.

Dan McColly, Marketing Director.

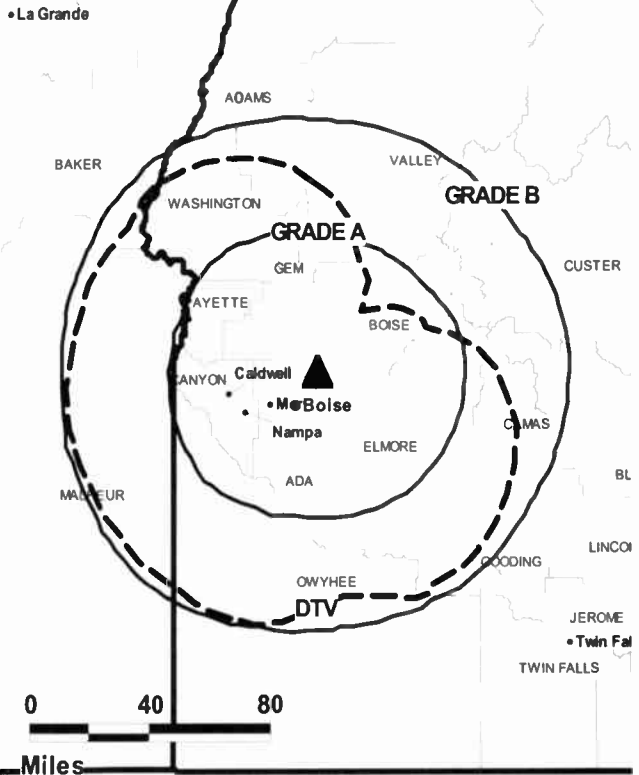
Scott Picken, News Director.

Rick Kemp, Engineering Director.

Cathy Prazenica, Office Manager.

Brian Perkins, Programming & Traffic Manager.

KIVI BPCT-20001006ABP GRANTED: 12/7/2000



© 2009 Warren Communications News

Kraig Spille, Production Manager.

City of License: Nampa. **Station DMA:** Boise, ID. **Rank:** 112.

Circulation © 2008 Nielsen. Coverage based on Nielsen study.

GrandTotal	Cable TV Households	Non-cable TV Households	Total TV Households
Estimated Station Totals *	84,670	151,270	235,940
Average Weekly Circulation (2008)	49,186	87,910	137,096
Average Daily Circulation (2008)			56,801
Station DMA Total	Cable TV Households	Non-cable TV Households	Total TV Households
Estimated Station Totals *	84,670	151,270	235,940
Average Weekly Circulation (2008)	49,186	87,910	137,096
Average Daily Circulation (2008)			56,801

*Estimated station totals are sums of the Nielsen TV and Cable TV household estimates for each county in which the station registers viewing of more than 5% as per the Nielsen Survey Methods.

KIVI-DT
Ch. 24

Network Service: ABC.

Licensee: Journal Broadcast Corp., 3355 S. Valley View Blvd., Las Vegas, NV 89102-6899.

Studio: 1866 E. Chisholm Dr., Nampa, ID 83687.

Mailing Address: PO Box 4125, Boise, ID 83711.

Phone: 208-336-0500. **Fax:** 208-381-6682.

E-mail: brosenthal@journalbroadcastgroup.com

Web Site: <http://www.kivitv.com>

Technical Facilities: Channel No. 24 (530-536 MHz). Authorized power: 589-kw max. visual, aural. Antenna: 2815-ft above av. terrain, 307-ft. above ground, 7364-ft. above sea level.

Latitude	43°	45'	21"
Longitude	116°	05'	54"

Note: Latitude and longitude coordinates shown are based on the North American Datum of 1927 (NAD 27) as currently required by the Mass Media Bureau of the FCC.

Ownership: Journal Communications Inc. (Group Owner).

Began Operation: September 17, 2001. Standard Definition.

Represented (engineering): Warmus & Associates Inc.

Represented (legal): Leventhal, Senter & Lerman PLLC.

Personnel:

Bob Rosenthal, Vice President & General Manager.

Ken Ritchie, General Sales Manager.

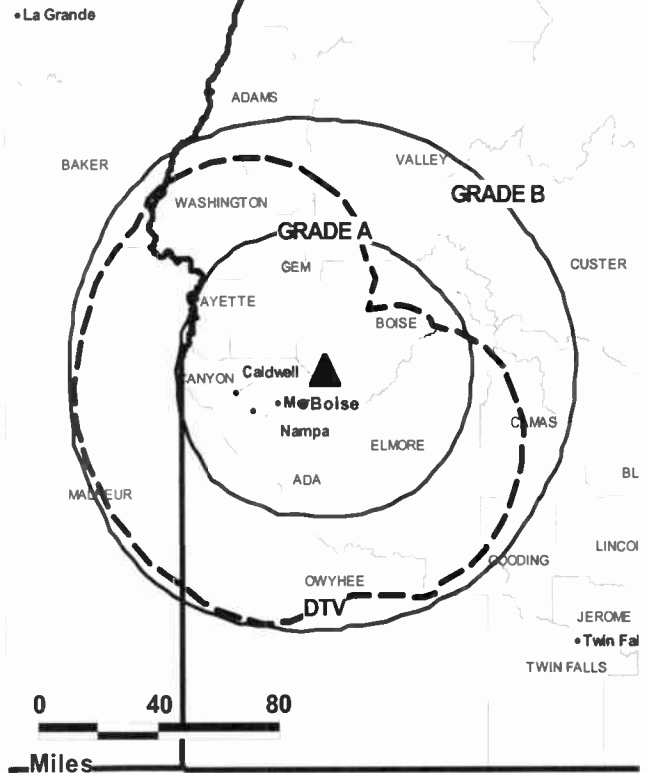
Norma Petty, Local Sales Manager.

Dan McColly, Marketing Director.

Scott Picken, News Director.

Rick Kemp, Engineering Director.

KIVI-DT BMPCDT-20060612ABR GRANTED: 7/19/2006



© 2009 Warren Communications News

Cathy Prazenica, Office Manager.

Brian Perkins, Programming & Traffic Manager.

Kraig Spille, Production Manager.

City of License: Nampa. **Station DMA:** Boise, ID. **Rank:** 112.

Nielsen Data: Not available.

KTRV-DT
Ch. 13

Network Service: FOX.

Licensee: Idaho Independent Television Inc., PO Box 1212, Nampa, ID 83653.

Studio: One 6th St. N., Nampa, ID 83653.

Mailing Address: PO Box 1212, Nampa, ID 83653.

Phone: 208-466-1200. **Fax:** 208-467-6958.

E-mail: rickyj@ktrv.com

Web Site: http://www.ktrv.com

Technical Facilities: Channel No. 13 (210-216 MHz). Authorized power: 17-kw visual, aural. Antenna: 2720-ft above av. terrain, 243-ft. above ground, 7283-ft. above sea level.

Latitude	43°	45'	18"
Longitude	116°	05'	52"

Note: Latitude and longitude coordinates shown are based on the North American Datum of 1927 (NAD 27) as currently required by the Mass Media Bureau of the FCC.

Ownership: Block Communications Inc. (Group Owner).

Began Operation: November 1, 2004.

Represented (sales): Katz Media Group.

Represented (legal): Dow Lohnes PLLC.

Represented (engineering): Cohen Dippell & Everist PC.

Personnel:

Ricky J. Josephs, President & General Manager.

Jim McKenna, Treasurer & Chief Financial Officer.

Missy Hughes, National Sales Manager.

Ken Hunter, General & Local Sales Manager.

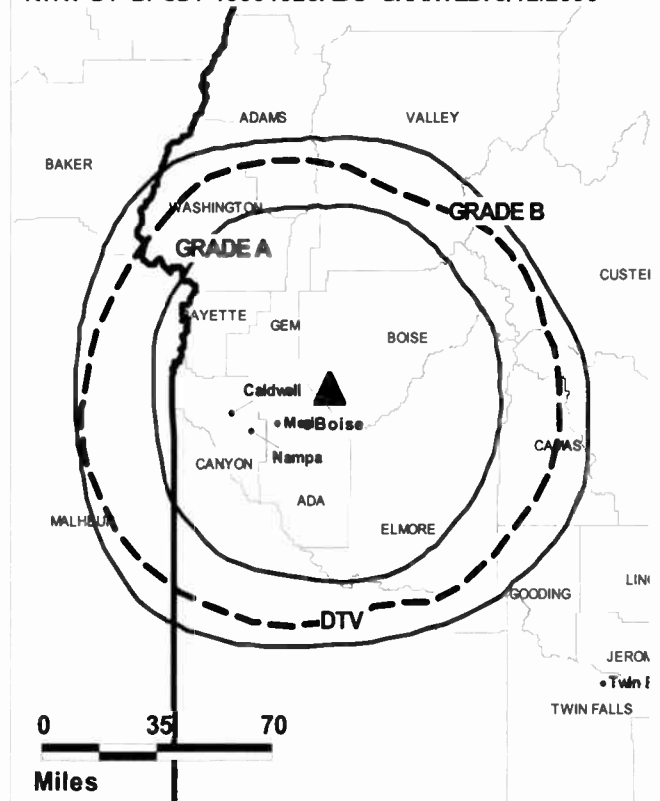
Bob Jaundalderis, Digital Media Director.

Kelly Cross, News Director.

Dan Paixao, Chief Engineer.

C. J. Gish, Program Director.

KTRV-DT BPCDT-19991028ADO GRANTED: 8/12/2005



© 2009 Warren Communications News

Mary Shaner, Promotion Manager.

Dan Widner, Production & Creative Services Director.

Cathy Lyons, Regional Sales Coordinator.

Judy Abrams, Traffic Manager.

City of License: Nampa. **Station DMA:** Boise, ID. **Rank:** 112.

Nielsen Data: Not available.

KTRV-TV
Ch. 12

Network Service: FOX.

Licensee: Idaho Independent Television Inc., PO Box 1212, Nampa, ID 83653.

Studio: One 6th St. N, Nampa, ID 83653.

Mailing Address: PO Box 1212, Nampa, ID 83653.

Phone: 208-466-1200. **Fax:** 208-467-6958.

E-mail: rickyj@ktrv.com

Web Site: http://www.ktrv.com

Technical Facilities: Channel No. 12 (204-210 MHz). Authorized power: 178-kw max. & 166-kw horizontal visual, & 18.2-kw horizontal aural. Antenna: 2720-ft above av. terrain, 260-ft. above ground, 7290-ft. above sea level.

Latitude 43° 45' 18"
Longitude 116° 05' 52"

Transmitter: Deer Point Peak, 10.75-mi. NNE of Boise.

Note: Latitude and longitude coordinates shown are based on the North American Datum of 1927 (NAD 27) as currently required by the Mass Media Bureau of the FCC.

Multichannel TV Sound: Stereo only.

Satellite Earth Stations: Transmitter RCA; RCA Americom, 3.1-meter Ku-band; DH Satellite, 4-meter; Prodelin, 4.6-meter C-band; Standard Communications receivers.

Ownership: Block Communications Inc. (Group Owner).

Began Operation: October 18, 1981. Sale to present owner by Peyton Broadcasting Ltd. approved by FCC April 23, 1985 (Television Digest, Vol. 25:9).

Represented (sales): Katz Media Group.

Represented (legal): Dow Lohnes PLLC.

Personnel:

Ricky J. Joseph, President & General Manager.

Jim McKenna, Treasurer & Chief Financial Officer.

Mary Shaner, Promotion Manager.

Dan Widner, Production & Creative Services Director.

Cathy Lyons, Regional Sales Coordinator.

Missy Hughes, National Sales Manager.

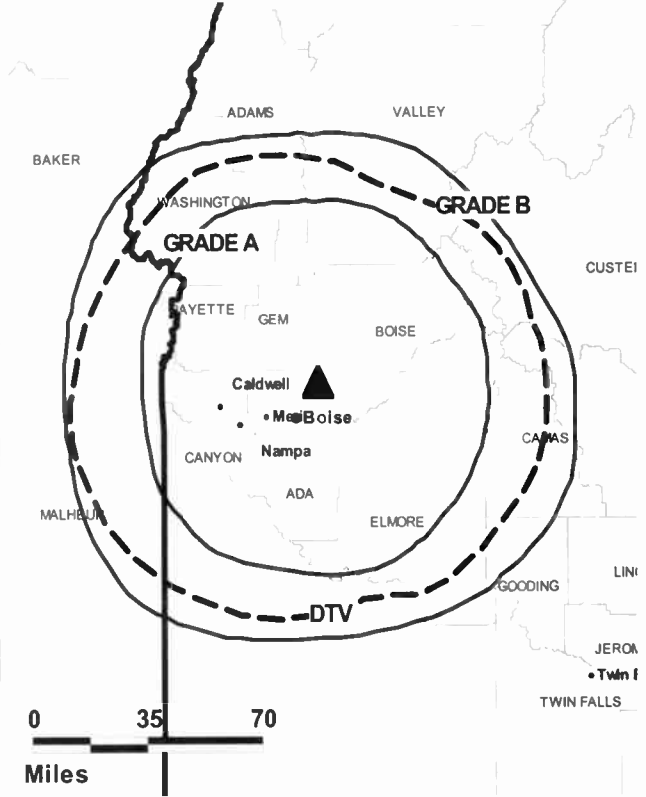
Ken Hunter, General & Local Sales Manager.

Bob Jaundalderis, Digital Media Director.

Kelly Cross, News Director.

Dan Paixao, Chief Engineer.

KTRV-TV BPCT-19800310KH GRANTED: 11/6/1980



© 2009 Warren Communications News

C. J. Gish, Program Manager.

Judy Abrams, Traffic Manager.

City of License: Nampa. **Station OMA:** Boise, ID. Rank: 112.

Circulation © 2008 Nielsen. Coverage based on Nielsen study.

GrandTotal	Cable TV Households	Non-cable TV Households	Total TV Households
Estimated Station Totals *	84,670	151,270	235,940
Average Weekly Circulation (2008)	37,680	86,391	124,071
Average Daily Circulation (2008)			42,379

Station DMA Total	Cable TV Households	Non-cable TV Households	Total TV Households
Estimated Station Totals *	84,670	151,270	235,940
Average Weekly Circulation (2008)	37,680	86,391	124,071
Average Daily Circulation (2008)			42,379

*Estimated station totals are sums of the Nielsen TV and Cable TV household estimates for each county in which the station registers viewing of more than 5% as per the Nielsen Survey Methods.

KFXP

Ch. 31

Network Service: FOX.

Licensee: Compass Communications of Idaho Inc., 137 Magnolia Bend Dr., Livingston, TX 77351.

Studio: 902 E. Sherman, Pocatello, ID 83201.

Mailing Address: 902 E. Sherman, Pocatello, ID 83201.

Phone: 208-232-6666; 208-232-3141. **Fax:** 208-232-6678.

E-mail: bfouch@kpvi.com

Web Site: <http://www.kfxp.com>

Technical Facilities: Channel No. 31 (572-578 MHz). Authorized power: 2140-kw visual, aural. Antenna: 1467-ft above av. terrain, 512-ft. above ground, 6752-ft. above sea level.

Latitude	42°	55'	15"
Longitude	112°	20'	44"

Requests CP for change to 68.5-kw max. visual, 1467-ft above av. terrain, 512-ft. above ground, 6749-ft. above sea level; BPCDT-20080618ADE.

Transmitter: 5-mi. NE of Pocatello.

Note: Latitude and longitude coordinates shown are based on the North American Datum of 1927 (NAD 27) as currently required by the Mass Media Bureau of the FCC.

Ownership: Compass Communications of Idaho Inc.

Began Operation: July 15, 1999. Sale to present owner by Channel 31 Inc. approved by FCC July 22, 1999. Transfer of control to Channel 31 Inc. by Winstar Broadcasting Corp. approved September 4, 1998. Station plans to broadcast digitally on its analog channel allotment.

Represented (sales): Blair Television.

Represented (legal): Fletcher, Heald & Hildreth PLC.

Personnel:

Bill Fouch, General Manager.

Patrick Anderson, Marketing & Local Sales Manager.

Lynn Graham, National Sales Manager.

Brenda Baumgartner, News Director.

Robin Estoponal, Chief Engineer.

Steve Terrell, Master Control Supervisor.

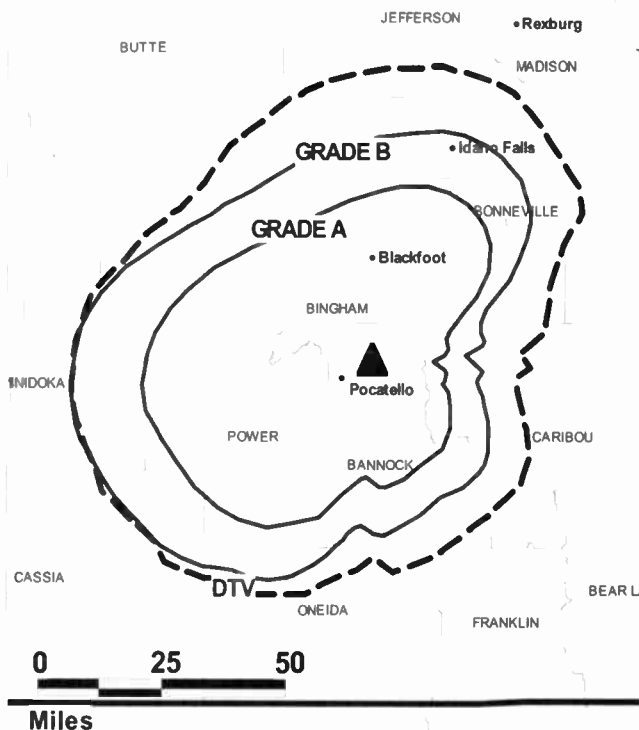
Ralph Toddre, Program Director.

Rocky Hansen, Promotion & Production Director.

Scott Larkin, Creative Service Director.

Barb Monroy, Traffic Manager.

KFXP BMPCT-19980527KF GRANTED: 9/25/1998



© 2009 Warren Communications News

City of License: Pocatello. **Station DMA:** Idaho Falls-Pocatello, ID (Jackson, WY).

Rank: 162.

Circulation © 2008 Nielsen. Coverage based on Nielsen study.

GrandTotal	Cable TV Households	Non-cable TV Households	Total TV Households
Estimated Station Totals *	44,380	67,720	112,100
Average Weekly Circulation (2008)	16,800	21,402	38,202
Average Daily Circulation (2008)			10,942

Station DMA Total	Cable TV Households	Non-cable TV Households	Total TV Households
Estimated Station Totals *	44,380	67,720	112,100
Average Weekly Circulation (2008)	16,800	21,402	38,202
Average Daily Circulation (2008)			10,942

*Estimated station totals are sums of the Nielsen TV and Cable TV household estimates for each county in which the station registers viewing of more than 5% as per the Nielsen Survey Methods.

KPIF

Ch. 15

(Operates satellite KBEO, Jackson)

Network Service: IND.

Licensee: Pocatello Channel 15 LLC, 3654 W. Jarvis Ave., Skokie, IL 60076.

Studio: 5023 Rainbow Lane, Chubbuck, ID 83202.

Mailing Address: 5023 Rainbow Ln, Chubbuck, ID 83202.

Phone: 208-237-5743. **Fax:** 208-237-5768.

E-mail: kevinbae@kmcommunications.com

Web Site: <http://www.kpif.net>

Technical Facilities: Channel No. 15 (476-482 MHz). Authorized power: 5000-kw max. visual, aural. Antenna: 1073-ft above av. terrain, 262-ft. above ground, 6069-ft. above sea level.

Latitude	42°	51'	50"
Longitude	112°	31'	10"

Holds CP for change to 239-kw max. visual, 1073-ft above av. terrain, 262-ft. above ground, 6073-ft. above sea level; BPCDT-20080304ACO.

Transmitter: Howard Mountain, Lot 12, Power County.

Note: Latitude and longitude coordinates shown are based on the North American Datum of 1927 (NAD 27) as currently required by the Mass Media Bureau of the FCC.

Ownership: Pocatello Channel 15 LLC (Group Owner).

Began Operation: March 1, 2004. Station plans to broadcast digitally on its analog channel allotment. Transfer from Larry E. Morton & Todd P. Robinson (33.3% to 0%) to Myoung Hwa Bae (33.3% to 100%) approved by FCC December 1, 2003.

Represented (engineering): Cohen Dippell & Everist PC.

Personnel:

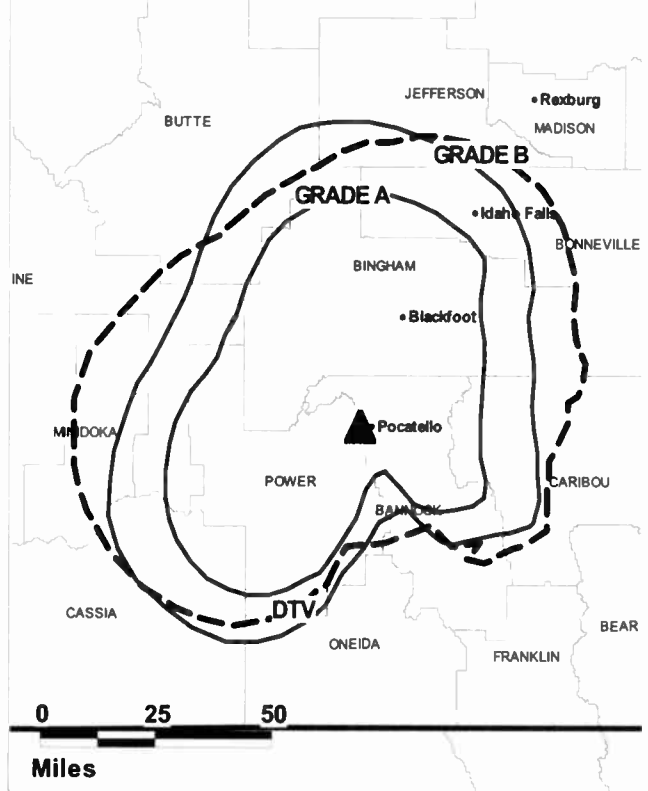
Brian Nugent, General Manager.

Nick Davidson, Chief Engineer.

City of License: Pocatello. **Station DMA:** Idaho Falls-Pocatello, ID (Jackson, WY).

Rank: 162.

KPIF BMPCT-20030619ABA GRANTED: 11/18/2003



© 2009 Warren Communications News

Circulation © 2008 Nielsen. Coverage based on Nielsen study.

GrandTotal	Cable TV Households	Non-cable TV Households	Total TV Households
Estimated Station Totals *	41,040	62,650	103,690
Average Weekly Circulation (2008)	5,977	11,254	17,231
Average Daily Circulation (2008)			4,822
Station OMA Total	Cable TV Households	Non-cable TV Households	Total TV Households
Estimated Station Totals *	41,040	62,650	103,690
Average Weekly Circulation (2008)	5,977	11,254	17,231
Average Daily Circulation (2008)			4,822

*Estimated station totals are sums of the Nielsen TV and Cable TV household estimates for each county in which the station registers viewing of more than 5% as per the Nielsen Survey Methods.

KPVI

Ch. 6

(Operates satellite KJWY, Jackson)

Network Service: IND, NBC.

Licensee: Oregon Trail Broadcasting Co., 1500 Foremaster Lane, Las Vegas, NV 89101.

Studio: 902 E Sherman St, Pocatello, ID 83201.

Mailing Address: 902 E Sherman St, Pocatello, ID 83201.

Phone: 208-232-6666. **Fax:** 208-233-6678.

E-mail: bfouch@kpvi.com

Web Site: http://www.kpvi.com

Technical Facilities: Channel No. 6 (82-88 MHz). Authorized power: 100-kw visual, 17.4-kw aural. Antenna: 1530-ft above av. terrain, 619-ft. above ground, 6857-ft. above sea level.

Latitude	42°	55'	14.5"
Longitude	112°	20'	44"

Transmitter: SE 1/4 of SW 1/4 of SE 1/2 of Section 3, T6S, R35E.

Note: Latitude and longitude coordinates shown are based on the North American Datum of 1927 (NAD 27) as currently required by the Mass Media Bureau of the FCC.

Satellite Earth Stations: Transmitter RCA; Andrew, 7.5-meter C-band; RCA, Ku-band; Andrew, 4.5-meter C-band; Avantek receivers.

Ownership: Sunbelt Communications Co. (Group Owner).

Began Operation: April 26, 1974. Sale to Ambassador Media Corp. from Futura Corp. approved by FCC October 25, 1983. Sale to present owner by Ambassador approved by FCC September 29, 1995.

Represented (sales): Blair Television.

Represented (legal): Drinker Biddle.

Personnel:

Bill Fouch, General Manager.

Patrick Anderson, General Sales Manager.

Lin Graham, Regional Sales Manager.

Patrick Fisher, National Sales Manager.

Brenda Baumgartner, News Director.

Robin Estopinal, Chief Engineer.

Ralph Toddre, Program Director.

Rocky Hansen, Production & Promotion Director.

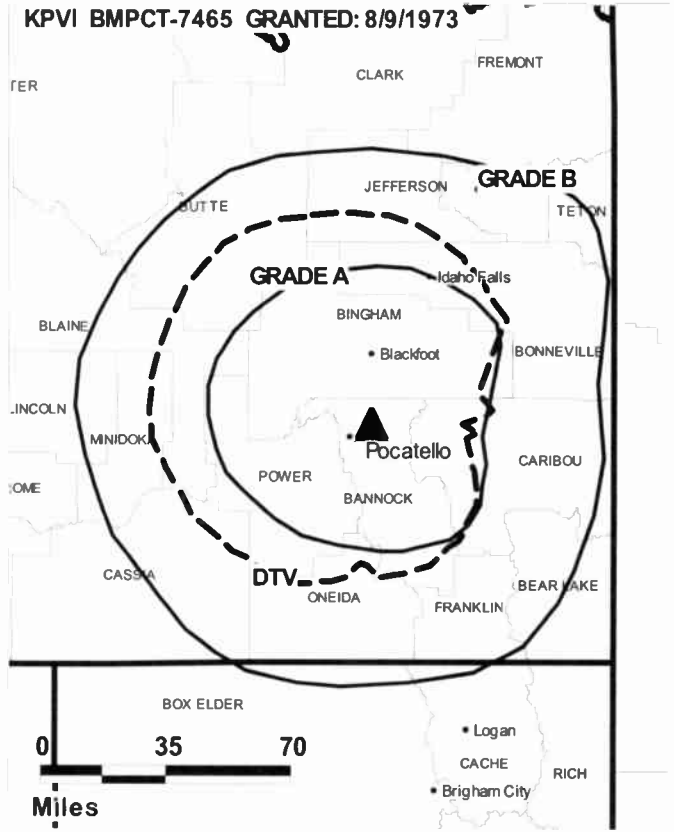
Scott Larkin, Creative Services Director.

Barb Monroy, Traffic Director.

Steve Perrell, Master Control Supervisor.

Dena Ruffidge, Human Resources.

KPVI BMPCT-7465 GRANTED: 8/9/1973



City of License: Pocatello. **Station DMA:** Idaho Falls-Pocatello, ID (Jackson, WY).

Rank: 162.

Circulation © 2008 Nielsen. Coverage based on Nielsen study.

GrandTotal	Cable TV Households	Non-cable TV Households	Total TV Households
Estimated Station Totals *	44,790	67,720	112,510
Average Weekly Circulation (2008)	26,490	38,986	65,476
Average Daily Circulation (2008)			33,350
Station DMA Total	Cable TV Households	Non-cable TV Households	Total TV Households
Estimated Station Totals *	39,280	67,720	107,000
Average Weekly Circulation (2008)	25,584	38,986	64,570
Average Daily Circulation (2008)			33,211
Other DMA Total	Cable TV Households	Non-cable TV Households	Total TV Households
Estimated Station Totals *	5,510	0	5,510
Average Weekly Circulation (2008)	906	0	906
Average Daily Circulation (2008)			139

*Estimated station totals are sums of the Nielsen TV and Cable TV household estimates for each county in which the station registers viewing of more than 5% as per the Nielsen Survey Methods.

**KPVI-DT
Ch. 23**

Network Service: NBC.

Licensee: Oregon Trail Broadcasting Co., 1500 Foremaster Lane, Las Vegas, NV 89101.

Studio: 902 E Sherman, Pocatello, ID 83201.

Mailing Address: 902 E Sherman, Pocatello, ID 83201.

Phone: 208-232-6666. **Fax:** 208-233-6678.

E-mail: bfouch@kpvi.com

Web Site: http://www.kpvi.com

Technical Facilities: Channel No. 23 (524-530 MHz). Authorized power: 505-kw max. visual, aural. Antenna: 1307-ft above av. terrain, 338-ft. above ground, 6574-ft. above sea level.

Latitude	42°	55'	12.8"
Longitude	112°	20'	44.6"

Note: Latitude and longitude coordinates shown are based on the North American Datum of 1927 (NAD 27) as currently required by the Mass Media Bureau of the FCC.

Ownership: Sunbelt Communications Co. (Group Owner).

Represented (sales): Blair Television.

Personnel:

Bill Fouch, General Manager.

Patrick Anderson, General Sales Manager.

Lin Graham, Regional Sales Manager.

Patrick Fisher, National Sales Manager.

Brenda Baumgartner, News Director.

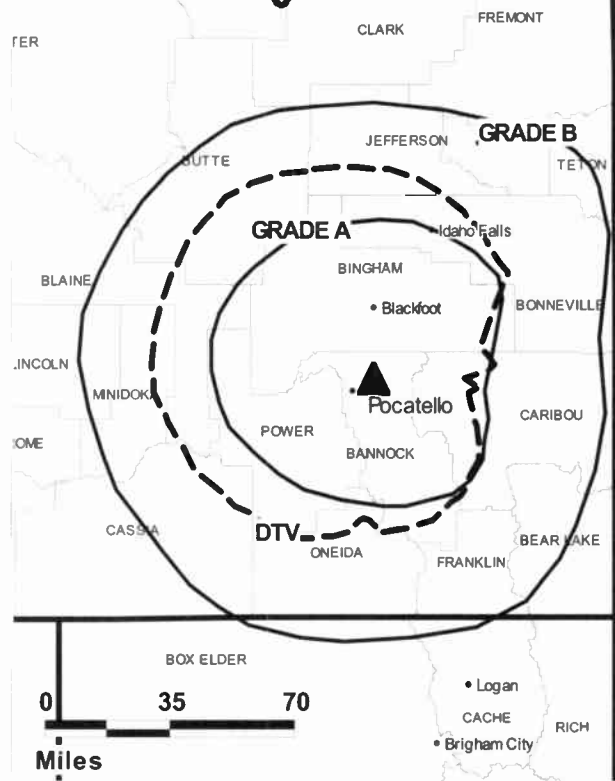
Robin Estopinal, Chief Engineer.

Ralph Toddre, Program Director.

Rocky Hansen, Production & Promotion Director.

Scott Larkin, Creative Services Director.

KPVI-DT BMPCDT-20060616ACH GRANTED: 7/6/2006



Barb Monroy, Traffic Manager.

Steve Perrell, Master Control Supervisor.

Dena Ruffidge, Human Resources.

City of License: Pocatello. **Station DMA:** Idaho Falls-Pocatello, ID (Jackson, WY).

Rank: 162.

Nielsen Data: Not available.

KIDA
Ch. 5

Network Service: IND.

Licensee: Turner Enterprises, PO Box 435, Long Key, FL 33001-0435.

Mailing Address: 1460 N. Broadway, Wichita, KS 67214.

Phone: 305-788-5300.

Technical Facilities: Channel No. 5 (76-82 MHz). Authorized power: 10.25-kw visual, aural. Antenna: 1831-ft above av. terrain, 59-ft. above ground, 8648-ft. above sea level.

Latitude	43°	38'	36"
Longitude	114°	23'	49"

Holds CP for change to 100-kw visual, 1876-ft above av. terrain, 190-ft. above ground, 7690-ft. above sea level; lat. 43° 26' 47", long. 114° 12' 52", BPCT-20040316AKJ.

Transmitter: Near Triumph Mine, 4.3-mi. SE of Sun Valley.

Note: Latitude and longitude coordinates shown are based on the North American Datum of 1927 (NAD 27) as currently required by the Mass Media Bureau of the FCC.

Ownership: Marcia T. Turner.

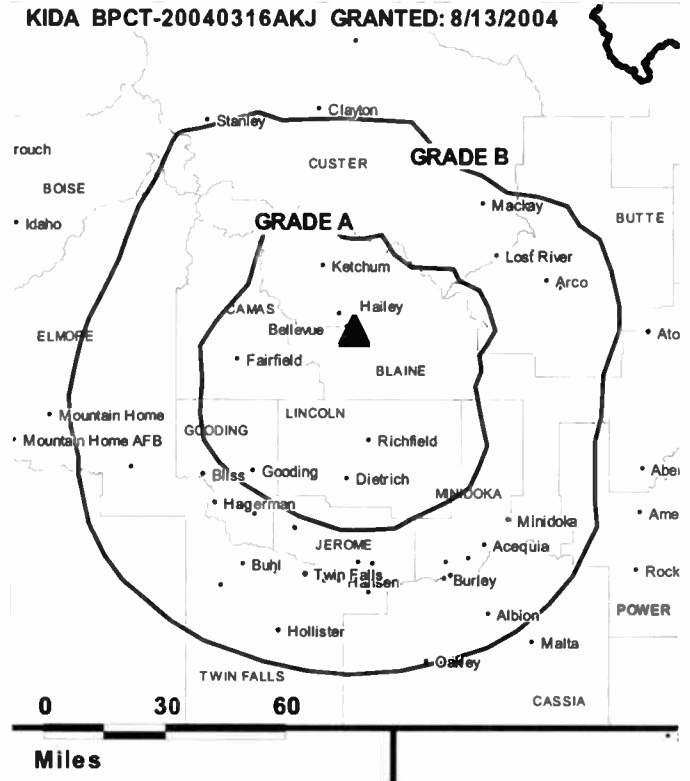
Began Operation: Station operating; no on-air date

Represented (legal): Shainis & Peltzman Chartered.

City of License: Sun Valley. **Station OMA:** Twin Falls, ID. **Rank:** 194.

Nielsen Data: Not available.

KIDA BPCT-20040316AKJ GRANTED: 8/13/2004



© 2009 Warren Communications News

KMVT
Ch. 11

Network Service: CBS.

Licensee: Neuhoff Family LP, 11793 Lake House Court, North Palm Beach, FL 33408.

Studio: 1100 Blue Lakes Blvd. N, Twin Falls, ID 83301.

Mailing Address: 1100 Blue Lakes Blvd. N, Twin Falls, ID 83301.

Phone: 208-733-1100. **Fax:** 208-733-4649.

E-mail: Lwagner@kmvt.com

Web Site: http://www.kmvt.com

Technical Facilities: Channel No. 11 (198-204 MHz). Authorized power: 316-kw visual, 3.8-kw aural. Antenna: 1060-ft above av. terrain, 668-ft. above ground, 4971-ft. above sea level.

Latitude 42° 43' 48"
Longitude 114° 24' 52"

Transmitter: Flat Top Butte, 11-mi. N of city.

Note: Latitude and longitude coordinates shown are based on the North American Datum of 1927 (NAD 27) as currently required by the Mass Media Bureau of the FCC.

Satellite Earth Stations: Transmitter Harris; Harris, 6.1-meter C-band; Scientific-Atlanta, 7-meter C-band; GE, 3-meter Ku-band; Scientific-Atlanta, 4.5-meter C-band; Scientific-Atlanta, M/A-Com, Harris receivers.

Ownership: Neuhoff Family LP (Group Owner).

Began Operation: May 30, 1955. Sale to present owner by Catamount Broadcast Group approved by FCC June 15, 2004. Sale to Catamount Broadcast Group by KMVT Broadcasting Inc. approved by FCC February 24, 1998. Sale to KMVT Broadcasting Inc. by Western Broadcasting Co. approved by FCC January 6, 1984 (Television Digest, Vol. 23:44). Sale to Western (Dale Moore) by KLIX Corp. (A. L. Glasmann family) approved by FCC December 16, 1970. Previous sale by Frank C. Carman-Grant Wrathall interests approved by FCC March 7, 1956 (Vol. 11:31; 12:10).

Represented (sales): Continental Television Sales.

Represented (legal): Schwartz, Woods & Miller.

Personnel:

Lee Wagner, General Manager & Program Director.

Lisa Collins, General Sales Manager.

Joe Martin, News Director.

Rodger Martin, Chief Engineer.

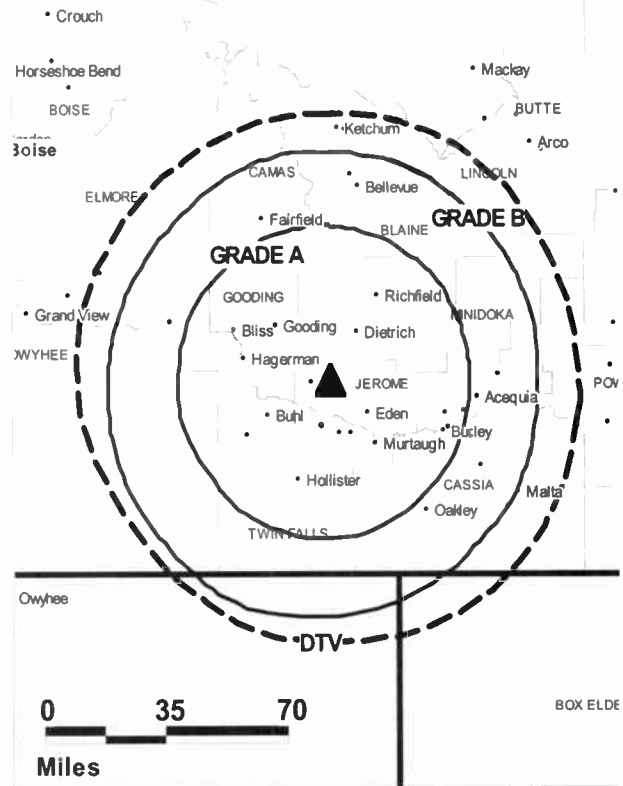
Berva Dawn Nesbit, Controller.

Paul Johnson, Promotion & Marketing Manager.

Dan D'Eon, Production Manager.

Tom Frank, Creative Services Director.

KMVT BPCT-3062 GRANTED: 7/24/1962



Deborah Flores, Traffic Manager.

City of License: Twin Falls. **Station DMA:** Twin Falls, ID. **Rank:** 194.

Circulation © 2008 Nielsen. Coverage based on Nielsen study.

GrandTotal	Cable TV Households	Non-cable TV Households	Total TV Households
Estimated Station Totals *	25,700	35,320	61,020
Average Weekly Circulation (2008)	16,254	21,915	38,169
Average Daily Circulation (2008)			23,079
Station DMA Total	Cable TV Households	Non-cable TV Households	Total TV Households
Estimated Station Totals *	25,700	35,320	61,020
Average Weekly Circulation (2008)	16,254	21,915	38,169
Average Daily Circulation (2008)			23,079

*Estimated station totals are sums of the Nielsen TV and Cable TV household estimates for each county in which the station registers viewing of more than 5% as per the Nielsen Survey Methods.

KMVT-DT
Ch. 16

Network Service: CBS.

Grantee: Neuhoff Family LP, 11793 Lake House Court, North Palm Beach, FL 33408.

Studio: 1100 Blue Lakes Blvd. N, Twin Falls, ID 83301.

Mailing Address: 1100 Blue Lakes Blvd. N, Twin Falls, ID 83301.

Phone: 208-733-1100. **Fax:** 208-733-4649.

E-mail: Lwagner@kmvt.com

Web Site: <http://www.kmvt.com>

Technical Facilities: Channel No. 16 (482-488 MHz). Authorized power: 1-kw max. visual, aural. Antenna: 932-ft above av. terrain, 480-ft. above ground, 4778-ft. above sea level.

Latitude	42°	43'	47"
Longitude	114°	24'	52"

Holds CP for change to channel number 11, 13.9-kw visual, 1060-ft above av. terrain, 607-ft. above ground, 4905-ft. above sea level; BMPCDT-20080314ABL.

Note: Latitude and longitude coordinates shown are based on the North American Datum of 1927 (NAD 27) as currently required by the Mass Media Bureau of the FCC.

Ownership: Neuhoff Family LP (Group Owner).

Began Operation: Station operating under Special Temporary Authority at 1.82-kw max. visual; no on-air date. Station plans to broadcast digitally on its analog channel allotment.

Represented (legal): Schwartz, Woods & Miller.

Represented (sales): Continental Television Sales.

Personnel:

Lee Wagner, General Manager.

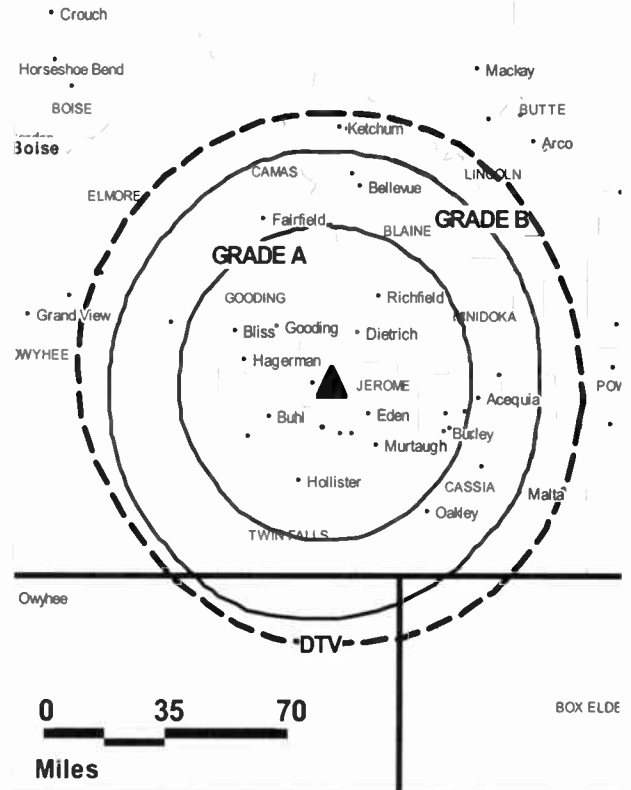
Lisa Collins, General Sales Manager.

Joe Martin, News Director.

Rodger Martin, Chief Engineer.

Berva Dawn Nesbit, Controller.

KMVT-DT BMPCDT-20080619AFV GRANTED: 7/2/2008



© 2009 Warren Communications News

Paul Johnson, Promotion & Marketing Manager.

Dan D'Eon, Production Manager.

Tom Frank, Creative Services Director.

Deborah Flores, Traffic Manager.

City of License: Twin Falls. **Station DMA:** Twin Falls, ID. **Rank:** 194.

Nielsen Data: Not available.

KXTF
Ch. 35

Network Service: IND, FOX.

Licensee: Falls Broadcasting Co., 1500 Foremaster Lane, Las Vegas, NV 89101.

Studio: 1061 Blue Lakes Blvd. N, Twin Falls, ID 83301.

Mailing Address: 1061 Blue Lakes Blvd. N, Twin Falls, ID 83301.

Phone: 208-733-0035; 208-232-6666. Fax: 208-733-0160.

E-mail: bfouch@kxtf.com

Web Site: http://www.kpvi.com

Technical Facilities: Channel No. 35 (596-602 MHz). Authorized power: 96-kw max. visual, aural. Antenna: 537-ft above av. terrain, 95-ft. above ground, 4380-ft. above sea level.

Latitude	42°	43'	42"
Longitude	114°	24'	43"

Transmitter: Flat Top Butte, 5.2-mi. E of Jerome County, ID.

Note: Latitude and longitude coordinates shown are based on the North American Datum of 1927 (NAD 27) as currently required by the Mass Media Bureau of the FCC.

Ownership: Sunbelt Communications Co. (Group Owner).

Began Operation: June 1, 1989.

Represented (sales): Petry Television Inc.

Represented (engineering): du Treil, Lundin & Rackley Inc.

Personnel:

Bill Fouch, General Manager.

Patrick Anderson, Marketing & Local Sales Manager.

Lynn Graham, Regional Sales Manager.

Brenda Baumgartner, News Director.

Robin Estopinal, Chief Engineer.

Wally Flackett, Master Control Supervisor.

Ralph Toddre, Program Director.

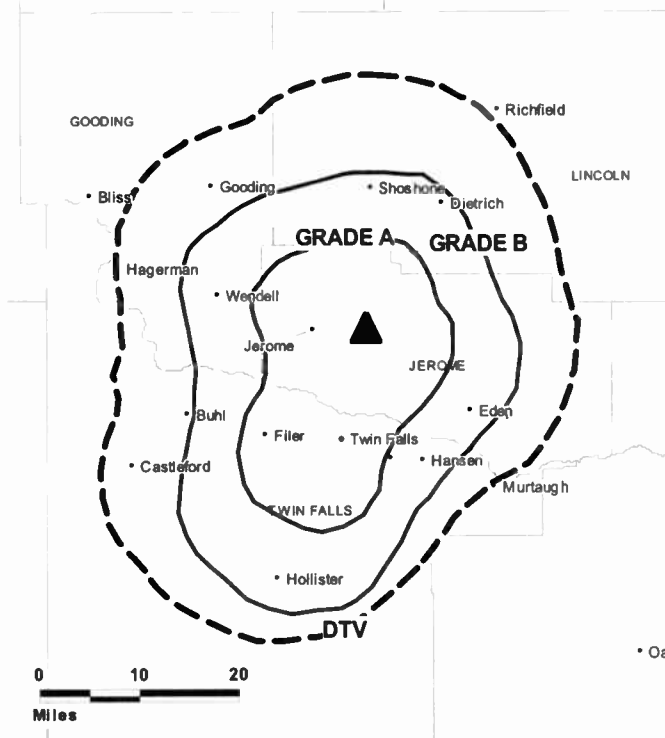
Rocky Hansen, Production & Promotion Director.

Scott Larkin, Creative Services & Production Director.

Barb Monroy, Traffic Manager.

City of License: Twin Falls. Station DMA: Twin Falls, ID. Rank: 194.

KXTF BPCT-19870925KH GRANTED: 3/7/1988



© 2009 Warren Communications News

Circulation © 2008 Nielsen. Coverage based on Nielsen study.

GrandTotal	Cable TV Households	Non-cable TV Households	Total TV Households
Estimated Station Totals *	25,700	35,320	61,020
Average Weekly Circulation (2008)	10,180	11,588	21,768
Average Daily Circulation (2008)			6,550
Station DMA Total	Cable TV Households	Non-cable TV Households	Total TV Households
Estimated Station Totals *	25,700	35,320	61,020
Average Weekly Circulation (2008)	10,180	11,588	21,768
Average Daily Circulation (2008)			6,550

*Estimated station totals are sums of the Nielsen TV and Cable TV household estimates for each county in which the station registers viewing of more than 5% as per the Nielsen Survey Methods.

KXTF-DT
Ch. 34

Network Service: FOX.

Licensee: Falls Broadcasting Co., 1500 Foremaster Lane, Las Vegas, NV 89101.

Studio: 1061 Blue Lakes Blvd. N., Twin Falls, ID 83301.

Mailing Address: 1061 Blue Lakes Blvd. N., Twin Falls, ID 83301.

Phone: 208-733-0035; 208-232-6666. **Fax:** 208-733-0160.

E-mail: bfouch@kxtf.com

Web Site: http://www.kpvi.com

Technical Facilities: Channel No. 34 (590-596 MHz). Authorized power: 21.7-kw max. visual, aural. Antenna: 499-ft above av. terrain, 59-ft. above ground, 4344-ft. above sea level.

Latitude	42°	43'	42"
Longitude	114°	24'	43"

Note: Latitude and longitude coordinates shown are based on the North American Datum of 1927 (NAD 27) as currently required by the Mass Media Bureau of the FCC.

Ownership: Sunbelt Communications Co. (Group Owner).

Began Operation: Station operating; no on-air date

Represented (sales): Petry Television Inc.

Personnel:

Bill Fouch, General Manager.

Patrick Anderson, Marketing & Local Sales Manager.

Lynn Graham, Regional Sales Manager.

Brenda Baumgartner, News Director.

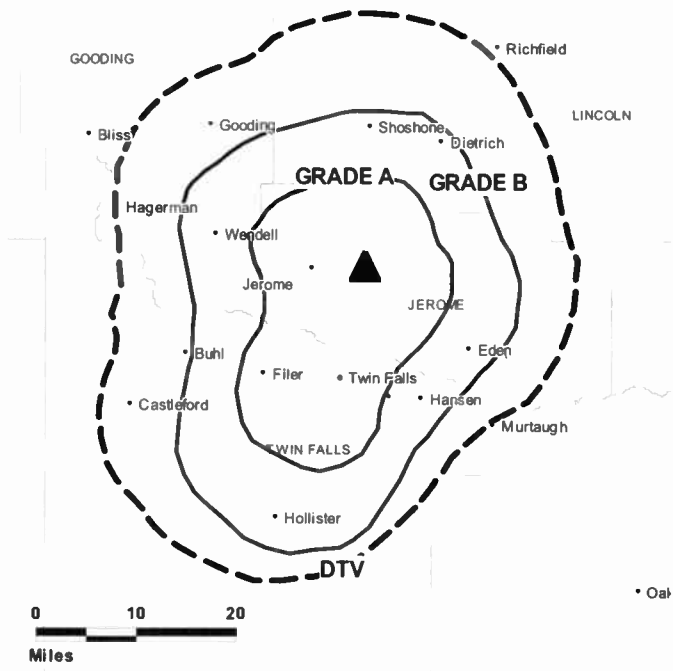
Robin Estopinal, Chief Engineer.

Wally Flackett, Master Control Supervisor.

Ralph Toddre, Program Director.

Rocky Hansen, Promotion & Production Director.

KXTF-DT BMPCDT-20050822AAR GRANTED: 9/15/2005



© 2009 Warren Communications News

Scott Larkin, Creative Services & Production Director.

Barb Monroy, Traffic Manager.

City of License: Twin Falls. **Station OMA:** Twin Falls, ID. **Rank:** 194.

Nielsen Data: Not available.