

© 2008 Warren Communications News

MARKET	NIELSEN DMA TV HOUSEHOLDS	RANK	MARKET AREA COMMERCIAL STATIONS
Des Moines-Ames, IA	425,760	71	KCCI (8); KCCI-DT (31); KCWI-TV (23); KDMI-DT (56); KDSD-DT (16); KDSD-TV (17); KFPX (39); WHO-DT (19); WHO-TV (13); WOI-DT (59); WOI-TV (5)
Omaha, NE	407,700	75	KETV (7); KETV-DT (20); KMTV (3); KMTV-DT (45); KPTM (42); KPTM-DT (43); KXVO (15); KXVO-DT (38); WQWT-DT (22); WQWT-TV (6)
Cedar Rapids-Waterloo-Iowa City-Dubuque, IA	339,480	87	KCRG-DT (52); KCRG-TV (9); KFSA (28); KFSA-DT (27); KFXB (40); KFXB-DT (43); KGAN (2); KGAN-DT (51); KPXR (48); KPXR-DT (47); KWKB (20); KWKB-DT (25); KWWF (22); KWWL (7); KWWL-DT (55)
Davenport, IA-Rock Island-Moline, IL	308,950	96	KGCW-DT (41); KGCW-TV (26); KLJB-DT (49); KLJB-TV (18); KWQC-DT (56); KWQC-TV (6); WHBF-DT (58); WHBF-TV (4); WQAD-DT (38); WQAD-TV (8)
Sioux Falls (Mitchell), SD	251,000	114	KABY-DT (28); KABY-TV (9); KDLO-DT (2); KDLO-TV (3); KDLT-DT (47); KDLT-TV (46); KDLV-DT (26); KDLV-TV (5); KELO-DT (32); KELO-TV (11); KPLO-DT (14); KPLO-TV (6); KPRY-DT (19); KPRY-TV (4); KSFY-DT (29); KSFY-TV (13); KTTM (12); KTTM-DT (22); KTTW (17); KTTW-DT (7); KWSD (36); KWSD-DT (51)
Sioux City, IA	156,350	143	KCAU-DT (30); KCAU-TV (9); KMEG (14); KMEG-DT (39); KPTH (44); KPTH-DT (49); KTIV (4); KTIV-DT (41)
Rochester, MN-Mason City, IA-Austin, MN	143,290	153	KAAL (6); KAAL-DT (33); KIMT (3); KIMT-DT (42); KTTC (10); KTTC-DT (36); KXLT-DT (46); KXLT-TV (47)
Quincy, IL-Hannibal, MO-Keokuk, IA	103,500	171	KHQA-DT (29); KHQA-TV (7); WGEM-DT (54); WGEM-TV (10); WTJR (16); WTJR-DT (32)
Ottumwa, IA-Kirkville, MO	51,290	199	KTVO (3); KTVO-DT (33); KYOU-DT (14); KYOU-TV (15)

Iowa **Digital** Station Totals as of October 1, 2007

	VHF	UHF	TOTAL
Commercial Television	0	21	21
Educational Television	0	9	9
	0	30	30

Iowa Analog Station Totals as of October 1, 2007

	VHF	UHF	TOTAL
Commercial Television	10	13	23
Educational Television	2	8	10
	12	21	33

**KCWI-TV**  
**Ch. 23**

**Network Service:** CW.

**Licensee:** KPWB License LLC, 500 S Chinowth Rd, Visalia, CA 93277-1617.

**Studio:** 2701 S.E. Convenience Blvd., Suite 1, Ankeny, IA 50021.

**Mailing Address:** 2701 S.E. Convenience Blvd., Suite 1, Ankeny, IA 50021.

**Phone:** 515-964-2323. **Fax:** 515-965-6900.

**E-mail:** dpresler@kcwi23.com

**Web Site:** http://www.kcwi23.com

**Technical Facilities:** Channel No. 23 (524-530 MHz). Authorized power: 4966-kw max. visual, aural. Antenna: 2011-ft above av. terrain, 2000-ft. above ground, 2996-ft. above sea level.

Latitude 41° 49' 46.7"  
Longitude 93° 36' 56.5"

**Transmitter:** 0.62-mi. N of Alleman.

**Note:** Latitude and longitude coordinates shown are based on the North American Datum of 1927 (NAD 27) as currently required by the Mass Media Bureau of the FCC.

**Multichannel TV Sound:** Stereo and separate audio program.

**Ownership:** Pappas Telecasting Companies (Group Owner).

**Began Operation:** November 1, 1999.

**Represented (sales):** TeleRep Inc.

**Personnel:**

**Ted Stephens**, General Manager.

**Dave Presler**, General Sales Manager.

**Dean Fisher**, Accounting.

**Nicole Faust**, Promotion Director.

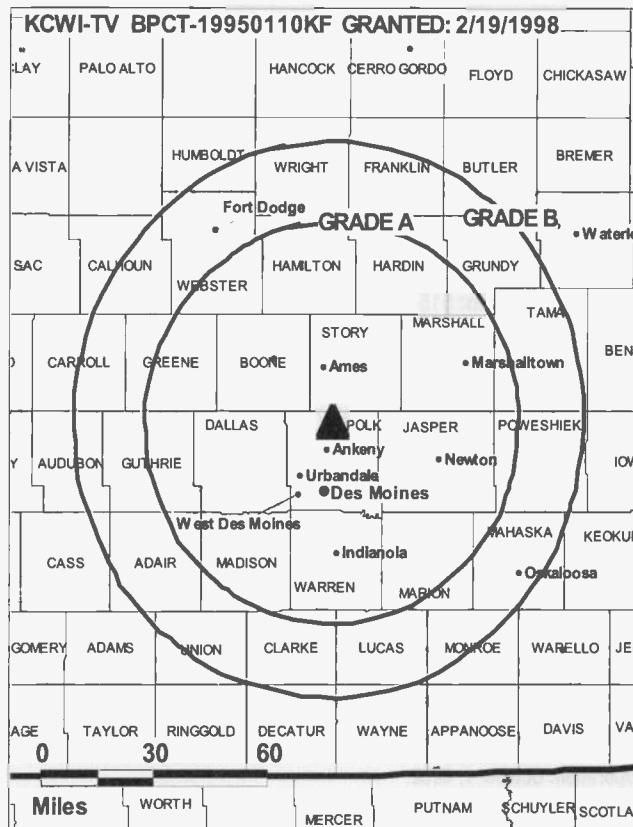
**Jared Van Egdorn**, Production Manager.

**Julie Quick-Alcorn**, Traffic Coordinator.

**City of License:** Ames. **Station DMA:** Des Moines-Ames, IA. **Rank:** 71.



FULLY SEARCHABLE • CONTINUOUSLY UPDATED • DISCOUNT RATES FOR PRINT PURCHASERS  
For more information call 800-771-9202 or visit www.warren-news.com




© 2008 Warren Communications News

Circulation © 2007 Nielsen. Coverage based on Nielsen study.

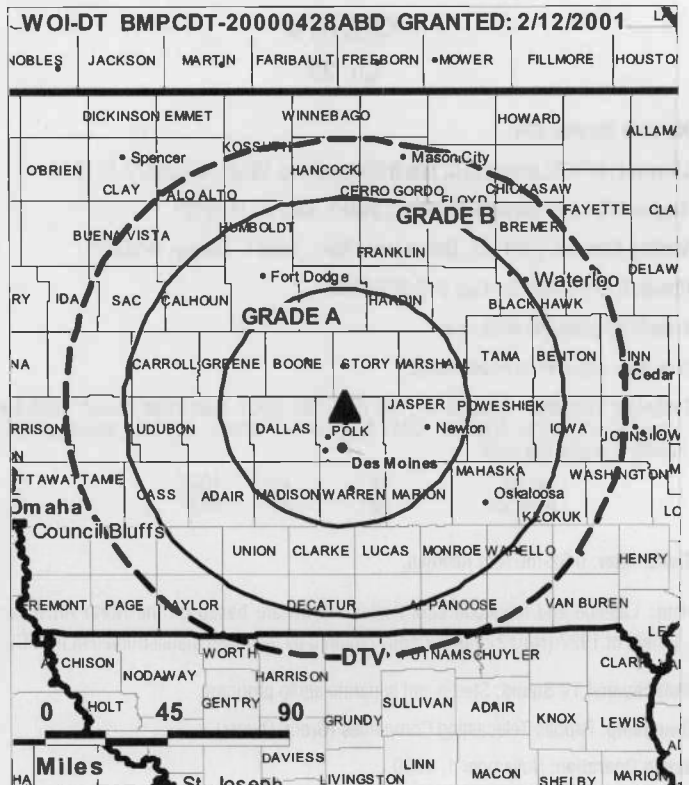
GrandTotal	Cable TV Households	Non-cable TV Households	Total TV Households
Estimated Station Totals *	215,760	215,890	431,650
Average Weekly Circulation (2007)	59,598	76,532	136,130
Average Daily Circulation (2007)			47,180
Station DMA Total	Cable TV Households	Non-cable TV Households	Total TV Households
Estimated Station Totals *	205,010	201,490	406,500
Average Weekly Circulation (2007)	58,297	75,146	133,443
Average Daily Circulation (2007)			46,531
Other DMA Total	Cable TV Households	Non-cable TV Households	Total TV Households
Estimated Station Totals *	10,750	14,400	25,150
Average Weekly Circulation (2007)	1,301	1,386	2,687
Average Daily Circulation (2007)			649

\*Estimated station totals are sums of the Nielsen TV and Cable TV household estimates for each county in which the station registers viewing of more than 5% as per the Nielsen Survey Methods.



**WOI-DT****Ch. 59****Network Service:** ABC.**Grantee:** Capital Communications Co. Inc., 99 Pondfield Rd., Bronxville, NY 10708.**Studio:** 3903 Westown Pkwy., West Des Moines, IA 50266.**Mailing Address:** 3903 Westown Pkwy., West Des Moines, IA 50266.**Phone:** 515-457-9645. **Fax:** 515-457-1034.**E-mail:** rcole@myabc5.com**Web Site:** http://www.myabc5.com**Technical Facilities:** Channel No. 59 (740-746 MHz). Authorized power: 1000-kw max. visual, aural. Antenna: 2011-ft above av. terrain, 1977-ft. above ground, 996-ft. above sea level.

Latitude	41°	49'	47"
Longitude	93°	36'	56"

**Note:** Latitude and longitude coordinates shown are based on the North American Datum of 1927 (NAD 27) as currently required by the Mass Media Bureau of the FCC.**Satellite Earth Stations:** Microdyne, 3.7-meter Ku-band; Andrew, 4.5-meter; Scientific-Atlanta, 7-meter; Andrew, 7.3-meter; Harris, 9-meter C-band; Scientific-Atlanta, M/A-Corn, Harris, Avantek receivers.**Ownership:** Capital Communications Co. Inc.**Began Operation:** October 1, 2002.**Represented (legal):** Latham & Watkins.**Represented (sales):** Continental Television Sales.**Personnel:****Ray Cole**, President & Chief Operating Officer.**Randy Shelton**, Operations Manager.**Kelly Beeck**, National Sales Manager.**Erin Nanke**, General & Local Sales Manager.**Scott Frederick**, News Director.**Dennis Poffenberger**, Chief Engineer.**Jess Murillo**, Business Manager.**Doug Sawyer**, Promotion Manager.**Misty Conrad**, Traffic Manager.**City of License:** Ames. **Station DMA:** Des Moines-Ames, IA. **Rank:** 71.**Nielsen Data:** Not available.

**WOI-TV**  
**Ch. 5**

**Network Service:** ABC.

**Licensee:** Capital Communications Co. Inc., 99 Pondfield Rd., Bronxville, NY 10708.

**Studio:** 3903 Westown Pkwy., West Des Moines, IA 50266.

**Mailing Address:** 3903 Westown Pkwy., West Des Moines, IA 50266.

**Phone:** 515-457-9645. **Fax:** 515-457-1034.

**E-mail:** rcole@myabc5.com

**Web Site:** http://www.myabc5.com

**Technical Facilities:** Channel No. 5 (76-82 MHz). Authorized power: 100-kw visual, 20-kw aural. Antenna: 1850-ft above av. terrain, 1995-ft. above ground, 2980-ft. above sea level.

Latitude 41° 48' 33"  
Longitude 93° 36' 53"

**Transmitter:** 1-mi. S of Alleman.

**Note:** Latitude and longitude coordinates shown are based on the North American Datum of 1927 (NAD 27) as currently required by the Mass Media Bureau of the FCC.

**Satellite Earth Stations:** Microdyne, 3.7-meter Ku-band; Andrew, 4.5-meter; Scientific-Atlanta, 7-meter; Andrew, 7.3-meter; Harris, 9-meter C-band; Scientific-Atlanta, M/A-Com, Harris, Avantek receivers.

**News Services:** AP, ABC NewsOne.

**Ownership:** Capital Communications Co. Inc.

**Began Operation:** February 21, 1950.

**Represented (sales):** Continental Television Sales.

**Represented (legal):** Latham & Watkins.

**Represented (engineering):** du Treil, Lundin & Rackley Inc.

**Personnel:**

**Ray Cole**, President & General Manager.

**Randy Shelton**, Operations Manager.

**Kelly Beeck**, National Sales Manager.

**Erin Nanke**, General & Local Sales Manager.

**Scott Frederick**, News Director.


**Dennis Poffenberger**, Chief Engineer.

**Jess Murillo**, Business Manager.

**Doug Sawyer**, Promotion Manager.

**Misty Conrad**, Traffic Manager.

**City of License:** Ames. **Station DMA:** Des Moines-Ames, IA. **Rank:** 71.



© 2008 Warren Communications News

Circulation © 2007 Nielsen. Coverage based on Nielsen study.

GrandTotal	Cable TV Households	Non-cable TV Households	Total TV Households
Estimated Station Totals *	253,480	215,110	468,590
Average Weekly Circulation (2007)	129,966	110,861	240,827
Average Daily Circulation (2007)			87,639
Station DMA Total	Cable TV Households	Non-cable TV Households	Total TV Households
Estimated Station Totals *	207,280	201,490	408,770
Average Weekly Circulation (2007)	122,960	109,838	232,798
Average Daily Circulation (2007)			85,889
Other DMA Total	Cable TV Households	Non-cable TV Households	Total TV Households
Estimated Station Totals *	46,200	13,620	59,820
Average Weekly Circulation (2007)	7,006	1,023	8,029
Average Daily Circulation (2007)			1,750

\*Estimated station totals are sums of the Nielsen TV and Cable TV household estimates for each county in which the station registers viewing of more than 5% as per the Nielsen Survey Methods.

**KGCW-DT**  
**(formerly KGWB-DT)**  
**Ch. 41**

**Network Service:** CW.

**Grantee:** Burlington Television Acquisition Licensing LLC, 915 Middle River Dr, Ste 409, Fort Lauderdale, FL 33304.

**Studio:** 3002 Winegard Dr., Burlington, IA 52601.

**Mailing Address:** 3002 Winegard Dr., Burlington, IA 52601.

**Phone:** 319-752-9826. **Fax:** 319-752-4915.

**E-mail:** wb26mail@interinklc.net

**Web Site:** <http://www.kljb.com>

**Technical Facilities:** Channel No. 41 (632-638 MHz). Authorized power: 500-kw max. visual, aural. Antenna: 1273-ft above av. terrain, 1270-ft. above ground, 1903-ft. above sea level.

Latitude	41°	08'	08"
Longitude	90°	48'	30"

**Note:** Latitude and longitude coordinates shown are based on the North American Datum of 1927 (NAD 27) as currently required by the Mass Media Bureau of the FCC.

**Ownership:** Grant Co. Inc. (Group Owner).

**Began Operation:** Station operating under Special Temporary Authority at 2.73-kw max. visual; no on-air date

**Represented (legal):** Wilkinson Barker Knauer LLP.

**Represented (sales):** Blair Television.

**Personnel:**

**Kathleen S. DeBoeuf**, Station Manager.

**Randy Stone**, General Sales Manager.

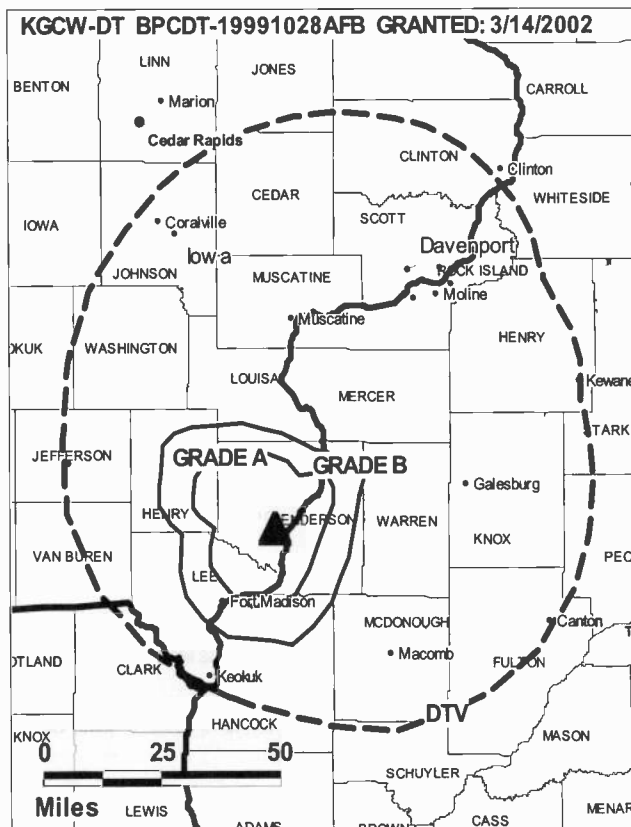
**Tony Wilkins**, Local Sales Manager.

**Don Bargmann Sr.**, Chief Engineer.

**Debbie Tram**, Assistant Business Manager.

**John Bain**, Program Director.

**Tim Emmerson**, Promotion Manager.



© 2008 Warren Communications News

**Brad Ruggles**, Production Manager.

**Gary Chenoweth**, Creative Services Director.

**Jane Scheckel**, Traffic Manager.

**City of License:** Burlington. **Station DMA:** Davenport, IA-Rock Island-Moline, IL.

**Rank:** 96.

**Nielsen Data:** Not available.

**KGCW-TV**  
**Ch. 26**

**Network Service:** CW.

**Licensee:** Burlington Television Acquisition Licensing LLC, 915 Middle River Dr, Ste 409, Fort Lauderdale, FL 33304.

**Studio:** 3002 Winegard Dr., Burlington, IA 52601.

**Mailing Address:** 3002 Winegard Dr., Burlington, IA 52601.

**Phone:** 319-752-9826. **Fax:** 319-752-4915.

**E-mail:** qandc@kljb.com

**Web Site:** http://www.kljb.com

**Technical Facilities:** Channel No. 26 (542-548 MHz). Authorized power: 200-kw max. visual, aural. Antenna: 315-ft above av. terrain, 230-ft. above ground, 925-ft. above sea level.

Latitude 40° 49' 25"  
Longitude 91° 08' 22"

**Transmitter:** Winegard Dr. & Roosevelt St., Burlington.

**Note:** Latitude and longitude coordinates shown are based on the North American Datum of 1927 (NAD 27) as currently required by the Mass Media Bureau of the FCC.

**Ownership:** Grant Co. Inc. (Group Owner).

**Began Operation:** January 5, 1988. Sale to present owner by Burlington Broadcasting Co. approved by FCC July 24, 1995.

**Represented (sales):** Blair Television.

**Represented (legal):** Wilkinson Barker Knauer LLP.

**Personnel:**

**Kathleen S. DeBoeuf**, Station Manager.

**Randy Stone**, General Sales Manager.

**Tony Wilkins**, Local Sales Manager.

**Don Bargmann Sr.**, Chief Engineer.

**Debbie Tram**, Assistant Business Manager.

**John Bain**, Program Manager.

**Tim Emmerson**, Promotion Manager.

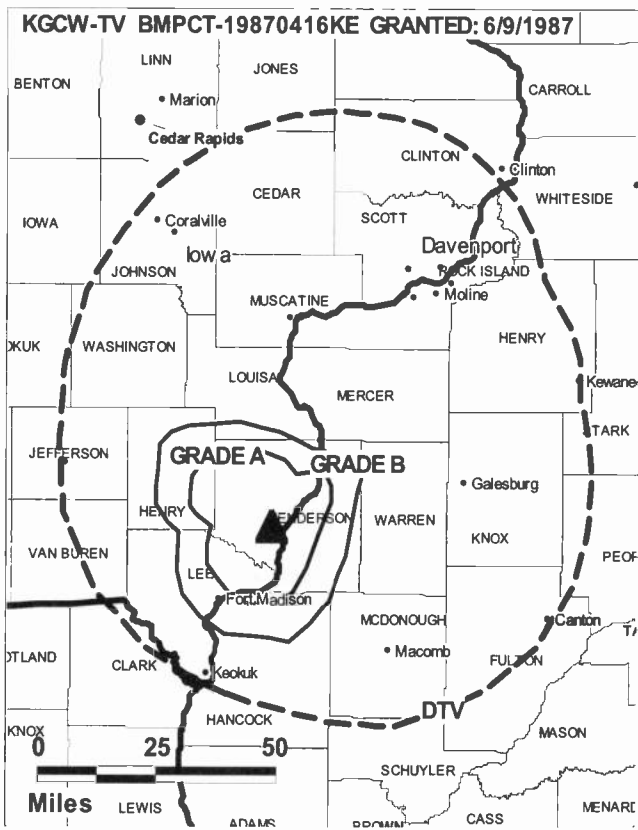
**Brad Ruggles**, Production Manager.

**Gary Chenoweth**, Creative Services Director.

**Jane Scheckel**, Traffic Manager.

**City of License:** Burlington. **Station DMA:** Davenport, IA-Rock Island-Moline, IL.

**Rank:** 96.



© 2008 Warren Communications News

Circulation © 2007 Nielsen. Coverage based on Nielsen study.

GrandTotal	Cable TV Households	Non-cable TV Households	Total TV Households
Estimated Station Totals *	188,980	123,840	312,820
Average Weekly Circulation (2007)	41,115	15,504	56,619
Average Daily Circulation (2007)			14,110
Station DMA Total	Cable TV Households	Non-cable TV Households	Total TV Households
Estimated Station Totals *	175,940	116,160	292,100
Average Weekly Circulation (2007)	39,040	14,997	54,037
Average Daily Circulation (2007)			13,406
Other DMA Total	Cable TV Households	Non-cable TV Households	Total TV Households
Estimated Station Totals *	13,040	7,680	20,720
Average Weekly Circulation (2007)	2,075	507	2,582
Average Daily Circulation (2007)			704

\*Estimated station totals are sums of the Nielsen TV and Cable TV household estimates for each county in which the station registers viewing of more than 5% as per the Nielsen Survey Methods.

**KCRG-DT**  
**Ch. 52**

**Network Service:** ABC.

**Licensee:** Cedar Rapids Television Co., 501 2nd Ave Se, Cedar Rapids, IA 52401.

**Studio:** 2nd Ave. at 5th St. SE, Cedar Rapids, IA 52401.

**Mailing Address:** PO Box 816, Cedar Rapids, IA 52406-0816.

**Phone:** 319-365-9999; 319-398-8422. **Fax:** 319-398-8378.

**E-mail:** johnp@kcrg.com

**Web Site:** http://www.kcrg.com

**Technical Facilities:** Channel No. 52 (698-704 MHz). Authorized power: 350-kw max. visual, aural. Antenna: 1909-ft above av. terrain, 1801-ft. above ground, 2818-ft. above sea level.

Latitude	42°	18'	59"
Longitude	91°	51'	31"

**Note:** Latitude and longitude coordinates shown are based on the North American Datum of 1927 (NAD 27) as currently required by the Mass Media Bureau of the FCC.

**Ownership:** The Gazette Co. (Group Owner).

**Began Operation:** Station operating; no on-air date

**Represented (legal):** Wiley Rein.

**Represented (engineering):** Lohnes & Culver.

**Personnel:**

**John Phalen**, Vice President & General Manager.

**Tom Hurn**, Local Sales Manager.

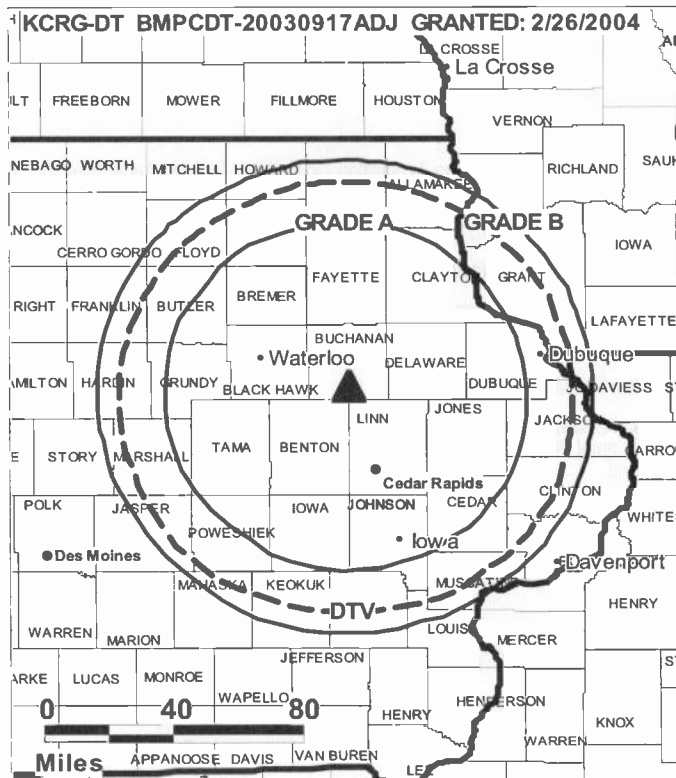
**Steve Lake**, National Sales Manager.

**Rebecca Lutgen Gardner**, News Director.

**Kirk Schroeder**, Chief Engineer.

**Susan Sailors**, Controller.

**Dan Austin**, Program Manager.



© 2008 Warren Communications News

**David Welsh**, Promotion Director.

**City of License:** Cedar Rapids.

**Station DMA:** Cedar Rapids-Waterloo-Iowa City-Dubuque, IA. **Rank:** 87.

**Nielsen Data:** Not available.

**KCRG-TV**  
Ch. 9

**Network Service:** ABC.

**Licensee:** Cedar Rapids Television Co., 501 2nd Ave Se, Cedar Rapids, IA 52401.

**Studio:** 2nd Ave. at 5th St. SE, Cedar Rapids, IA 52401.

**Mailing Address:** PO Box 816, Cedar Rapids, IA 52406-0816.

**Phone:** 319-395-9999; 319-398-8422. **Fax:** 319-398-8378.

**E-mail:** johnp@kcrg.com

**Web Site:** http://www.kcrg.com

**Technical Facilities:** Channel No. 9 (186-192 MHz). Authorized power: 316-kw visual, 63.2-kw aural. Antenna: 2000-ft above av. terrain, 1926-ft. above ground, 2943-ft. above sea level.

Latitude 42° 18' 59"  
Longitude 91° 51' 31"

**Transmitter:** 4.5-mi. NW of Walker.

**Note:** Latitude and longitude coordinates shown are based on the North American Datum of 1927 (NAD 27) as currently required by the Mass Media Bureau of the FCC.

**Satellite Earth Stations:** Transmitter Harris; Prodelin, 3.7-meter C-band; Miralite, 3.8-meter KC-band; Andrew, 4.5-meter C-band; Andrew, 7.3-meter C-band; Standard Communications, M/A-Corn, Avantek receivers.

**AM Affiliate:** KCRG, 5-kw, 1600 kHz.

**News Service:** AP.

**Ownership:** The Gazette Co. (Group Owner).

**Began Operation:** October 15, 1953.

**Represented (legal):** Wiley Rein.

**Represented (engineering):** Lohnes & Culver.

**Personnel:**

**John Phelan**, Vice President & General Manager.

**Tom Hurn**, Local Sales Manager.

**Steve Lake**, National Sales Manager.

**Rebecca Lutgen Gardner**, News Director.

**Kirk Schroeder**, Chief Engineer.

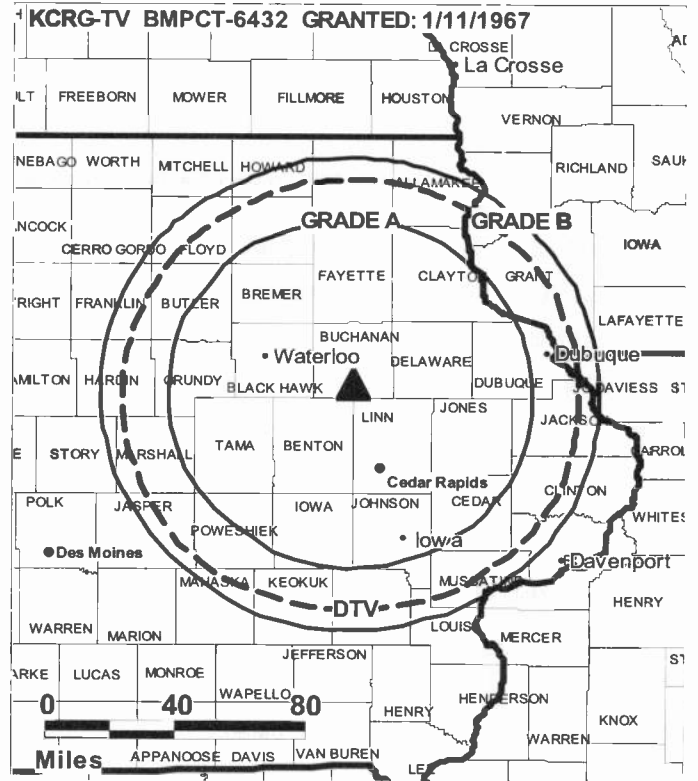
**Susan Sailors**, Controller.

**Dan Austin**, Program Director.

**David Welsh**, Promotion Director.

**City of License:** Cedar Rapids.

**Station DMA:** Cedar Rapids-Waterloo-Iowa City-Dubuque, IA. **Rank:** 87.



© 2008 Warren Communications News

Circulation © 2007 Nielsen. Coverage based on Nielsen study.

GrandTotal	Cable TV Households	Non-cable TV Households	Total TV Households
Estimated Station Totals *	268,340	197,010	465,350
Average Weekly Circulation (2007)	168,299	105,793	274,092
Average Daily Circulation (2007)			148,285
Station DMA Total	Cable TV Households	Non-cable TV Households	Total TV Households
Estimated Station Totals *	196,050	137,220	333,270
Average Weekly Circulation (2007)	150,412	97,570	247,982
Average Daily Circulation (2007)			138,835
Other DMA Total	Cable TV Households	Non-cable TV Households	Total TV Households
Estimated Station Totals *	72,290	59,790	132,080
Average Weekly Circulation (2007)	17,887	8,223	26,110
Average Daily Circulation (2007)			9,450

\*Estimated station totals are sums of the Nielsen TV and Cable TV household estimates for each county in which the station registers viewing of more than 5% as per the Nielsen Survey Methods.



**KFXA**  
**Ch. 28**

**Network Service:** FOX.

**Licensee:** Second Generation of Iowa Ltd., 3029 Prospect Ave, Second Generation Place, Cleveland, OH 44115.

**Studio:** 600 Old Marion Rd. NE, Cedar Rapids, IA 52402.

**Mailing Address:** PO Box 3131, Cedar Rapids, IA 52406.

**Phone:** 319-393-2800. **Fax:** 319-395-7028.

**E-mail:** jdenk@kgan.com

**Technical Facilities:** Channel No. 28 (554-560 MHz). Authorized power: 4470-kw max. visual, aural. Antenna: 1473-ft above av. terrain, 1487-ft. above ground, 2390-ft. above sea level.

Latitude	42°	05'	25"
Longitude	92°	05'	13"

**Transmitter:** 6441 21st Avenue Dr., Big Horn Twp.

**Note:** Latitude and longitude coordinates shown are based on the North American Datum of 1927 (NAD 27) as currently required by the Mass Media Bureau of the FCC.

**Ownership:** Second Generation of Iowa Ltd. (Group Owner).

**Began Operation:** February 1, 1988.

**Represented (sales):** Blair Television.

**Represented (engineering):** Warmus & Associates Inc.

**Personnel:**

**Joseph Denk**, General Manager.

**Jim Stoos**, Local Sales Manager.

**Edward Baugh**, National Sales Manager.

**Gary Haverland**, Chief Engineer.

**Connie Bartels**, Business Manager.

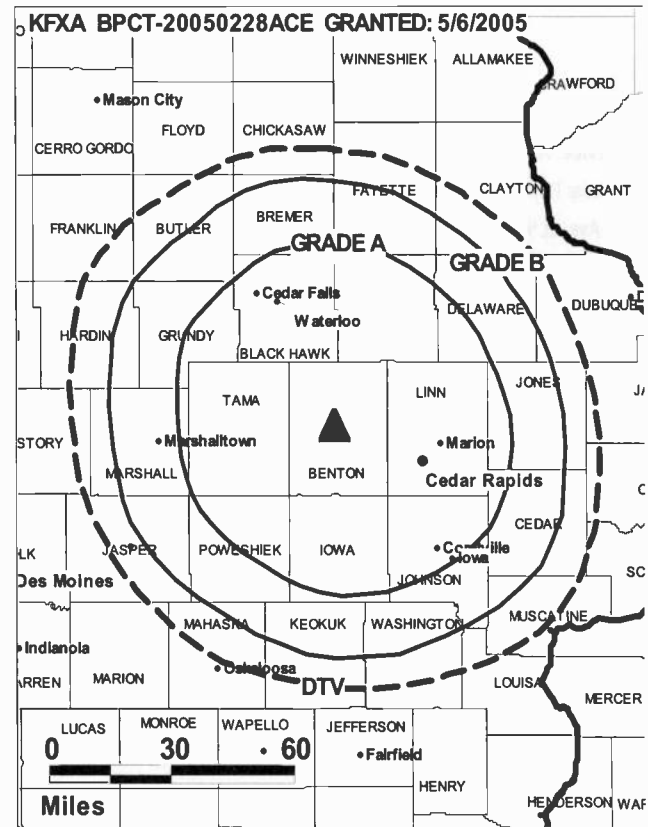
**Larry Blum**, Program Director.

**Greg Stuart**, Production Manager.

**Tamie Cook**, Traffic Manager.

**City of License:** Cedar Rapids.

**Station DMA:** Cedar Rapids-Waterloo-Iowa City-Dubuque, IA. **Rank:** 87.



© 2008 Warren Communications News

Circulation © 2007 Nielsen. Coverage based on Nielsen study.

GrandTotal	Cable TV Households	Non-cable TV Households	Total TV Households
Estimated Station Totals *	206,640	150,700	357,340
Average Weekly Circulation (2007)	93,968	57,534	151,502
Average Daily Circulation (2007)			48,187
Station OMA Total	Cable TV Households	Non-cable TV Households	Total TV Households
Estimated Station Totals *	196,050	137,220	333,270
Average Weekly Circulation (2007)	92,410	55,884	148,294
Average Daily Circulation (2007)			47,621
Other OMA Total	Cable TV Households	Non-cable TV Households	Total TV Households
Estimated Station Totals *	10,590	13,480	24,070
Average Weekly Circulation (2007)	1,558	1,650	3,208
Average Daily Circulation (2007)			566

\*Estimated station totals are sums of the Nielsen TV and Cable TV household estimates for each county in which the station registers viewing of more than 5% as per the Nielsen Survey Methods.

**KFXA-DT**  
**Ch. 27**

**Network Service:** FOX.

**Licensee:** Second Generation of Iowa Ltd., 3029 Prospect Ave., Second Generation Place, Cleveland, OH 44115.

**Studio:** 600 Old Marion Rd. NE, Cedar Rapids, IA 52402.

**Mailing Address:** PO Box 3131, Cedar Rapids, IA 52406.

**Phone:** 319-393-2800. **Fax:** 319-395-7028.

**E-mail:** jdenk@kgan.com

**Technical Facilities:** Channel No. 27 (548-554 MHz). Authorized power: 1000-kw max. visual, aural. Antenna: 1473-ft above av. terrain, 1486-ft. above ground, 2388-ft. above sea level.

Latitude	42°	05'	25"
Longitude	92°	05'	13"

**Note:** Latitude and longitude coordinates shown are based on the North American Datum of 1927 (NAD 27) as currently required by the Mass Media Bureau of the FCC.

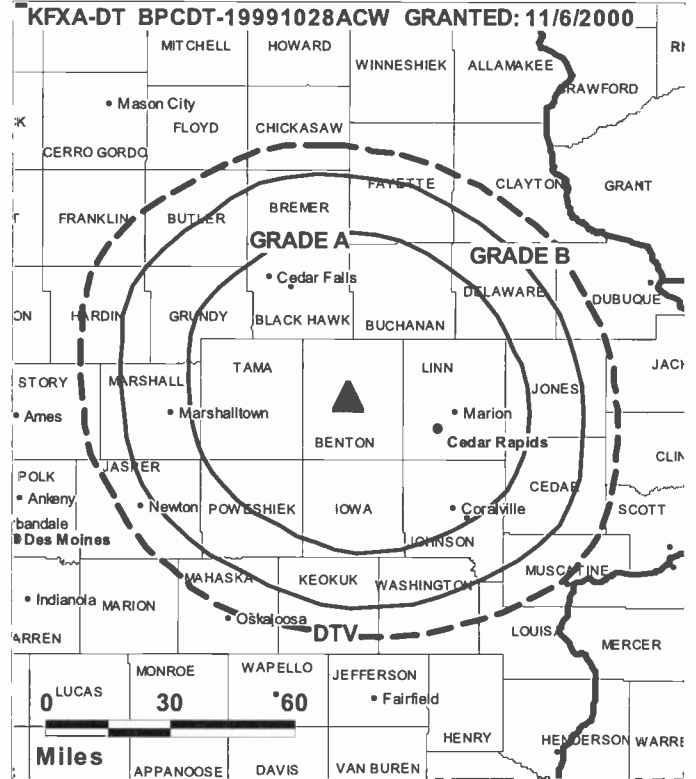
**Ownership:** Second Generation of Iowa Ltd. (Group Owner).

**Began Operation:** June 12, 2002. Standard Definition.

**Represented (sales):** Blair Television.

**Personnel:**

- Joseph Denk, General Manager.
- Jim Stoos, Local Sales Manager.
- Edward Baugh, National Sales Manager.
- Gary Haverland, Chief Engineer.
- Connie Bartels, Business Manager.
- Larry Blum, Program Director.
- Greg Stuart, Production Manager.



© 2008 Warren Communications News

**Tamie Cook,** Traffic Manager.

**City of License:** Cedar Rapids.

**Station DMA:** Cedar Rapids-Waterloo-Iowa City-Dubuque, IA. **Rank:** 87.

**Nielsen Data:** Not available.

**KGAN**  
**Ch. 2**

**Network Service:** CBS.

**Licensee:** KGAN Licensee LLC, 10706 Beaver Dam Rd., Cockeysville, MD 21030.

**Studio:** 600 Old Marion Rd. NE, Cedar Rapids, IA 52406.

**Mailing Address:** PO Box 3131, Cedar Rapids, IA 52406.

**Phone:** 319-395-9060; 800-642-6140. **Fax:** 319-395-0987.

**E-mail:** mclasson@kgan.com

**Web Site:** http://www.kgan.com

**Technical Facilities:** Channel No. 2 (54-60 MHz). Authorized power: 100-kw visual, 20-kw aural. Antenna: 1394-ft above av. terrain, 1309-ft. above ground, 2359-ft. above sea level.

Latitude 42° 17' 43.16"  
Longitude 91° 53' 10.63"

**Transmitter:** 4.75-mi. N of Urbana.

**Note:** Latitude and longitude coordinates shown are based on the North American Datum of 1927 (NAD 27) as currently required by the Mass Media Bureau of the FCC.

**Satellite Earth Stations:** Transmitter Harris; Scientific-Atlanta, 4.6-meter; Scientific-Atlanta, 7-meter; Scientific-Atlanta receivers.

**News Services:** AP, CBS Newspath.

**Ownership:** Sinclair Broadcast Group Inc. (Group Owner).

**Began Operation:** September 30, 1953. Sale to Smith Acquisition Corp. cancelled (Television Digest, Vol. 40:12). Sale to present owner from Guy Gannett Communications approved by FCC April 5, 1999 (Vol. 38:36, 37). Sale to Guy Gannett Communications by Orion Broadcasting approved by FCC August 14, 1981 (Vol. 21:11). Sale to Orion by American Broadcasting Stations Inc., William B. Quarton & others approved by FCC June 12, 1968 (Vol. 8:25).

**Represented (sales):** Millennium Sales & Marketing.

**Represented (legal):** Dow Lohnes PLLC.

**Represented (engineering):** Lohnes & Culver.

**Personnel:**

**Mike Sullivan,** Station & Business Manager.

**Mark Classon,** General Sales Manager.

**Jim Stoo,** Local Sales Manager.

**Rod Peterson,** News Director.

**Kevin Schrader,** Director of Technical Operations.

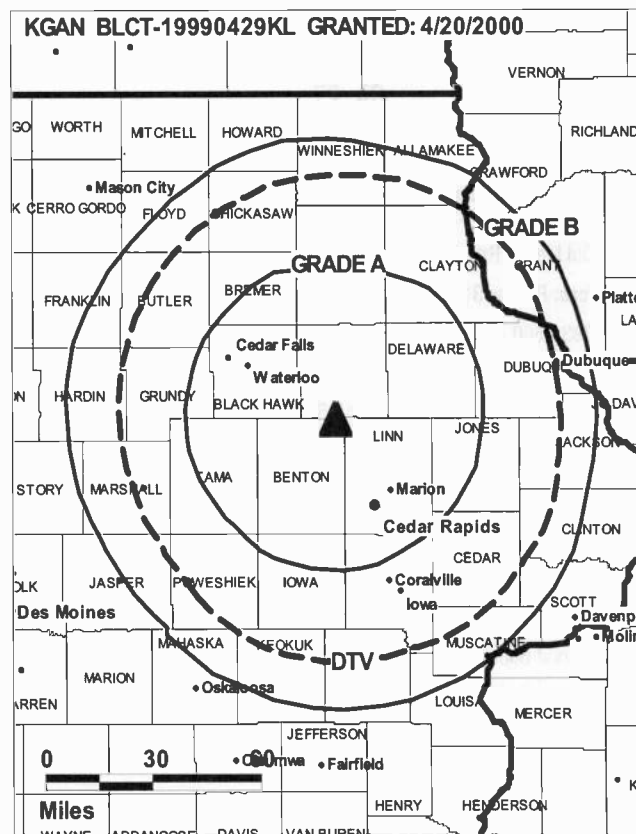
**Randall Schildmeyer,** Chief Engineer.

**Melissa Hubbard,** Program Director.

**Ruth Barnett,** Promotion & Production Director.

**Sharon Faldata,** Traffic Manager.

**Nathan Deklotz,** New Media Director.



© 2008 Warren Communications News

**City of License:** Cedar Rapids.

**Station DMA:** Cedar Rapids-Waterloo-Iowa City-Dubuque, IA. **Rank:** 87.

Circulation © 2007 Nielsen. Coverage based on Nielsen study.

GrandTotal	Cable TV Households	Non-cable TV Households	Total TV Households
Estimated Station Totals *	239,640	177,290	416,930
Average Weekly Circulation (2007)	135,427	75,964	211,391
Average Daily Circulation (2007)			92,993
Station DMA Total	Cable TV Households	Non-cable TV Households	Total TV Households
Estimated Station Totals *	196,050	137,220	333,270
Average Weekly Circulation (2007)	128,938	73,170	202,108
Average Daily Circulation (2007)			89,473
Other DMA Total	Cable TV Households	Non-cable TV Households	Total TV Households
Estimated Station Totals *	43,590	40,070	83,660
Average Weekly Circulation (2007)	6,489	2,794	9,283
Average Daily Circulation (2007)			3,520

\*Estimated station totals are sums of the Nielsen TV and Cable TV household estimates for each county in which the station registers viewing of more than 5% as per the Nielsen Survey Methods.

**KGAN-DT**  
**Ch. 51**

**Network Service:** CBS.

**Grantee:** KGAN Licensee LLC, 10706 Beaver Dam Rd., Cockeysville, MD 21030.

**Studio:** 600 Old Marion Rd. NE, Cedar Rapids, IA 52402.

**Mailing Address:** PO Box 3131, Cedar Rapids, IA 52406.

**Phone:** 319-395-9060. **Fax:** 319-395-0987.

**E-mail:** mclasson@kgan.com

**Web Site:** http://www.kgan.com

**Technical Facilities:** Channel No. 51 (692-698 MHz). Authorized power: 500-kw max. visual, aural. Antenna: 1919-ft above av. terrain, 1808-ft. above ground, 2825-ft. above sea level.

Latitude	42°	18'	59"
Longitude	91°	51'	30"

**Note:** Latitude and longitude coordinates shown are based on the North American Datum of 1927 (NAD 27) as currently required by the Mass Media Bureau of the FCC.

**Ownership:** Sinclair Broadcast Group Inc. (Group Owner).

**Began Operation:** Station operating under Special Temporary Authority at 6.6-kw max. visual; no on-air date

**Represented (engineering):** Lohnes & Culver.

**Represented (legal):** Dow Lohnes PLLC.

**Represented (sales):** Millennium Sales & Marketing.

**Personnel:**

**Mike Sullivan**, Station & Business Manager.

**Mark Classon**, General Sales Manager.

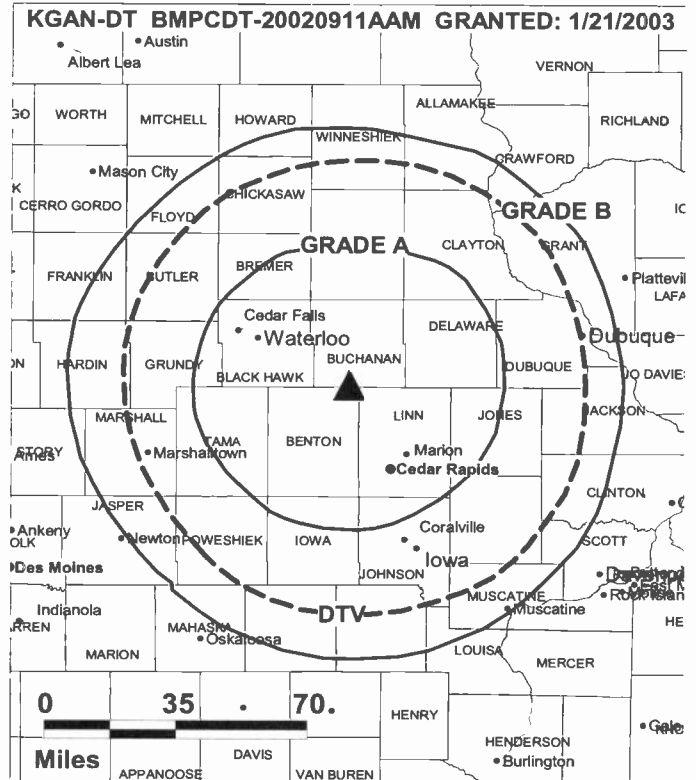
**Jim Stoos**, Local Sales Manager.

**Rod Peterson**, News Director.

**Kevin Schrader**, Director of Technical Operations.

**Randall Schildmeyer**, Chief Engineer.

**Melissa Hubbard**, Program Director.



© 2008 Warren Communications News

**Ruth Barnett**, Promotion & Production Director.

**Sharon Faldao**, Traffic Manager.

**Nathan Deklotz**, New Media Director.

**City of License:** Cedar Rapids.

**Station DMA:** Cedar Rapids-Waterloo-Iowa City-Dubuque, IA. **Rank:** 87.

**Nielsen Data:** Not available.

**KPXR  
Ch. 48**

**Network Service:** ION.

**Licensee:** Paxson Communications License Co. LLC, 601 Clearwater Park Rd., West Palm Beach, FL 33401-6233.

**Studio:** 1957 Blairs Ferry Rd. NE, Cedar Rapids, IA 52402.

**Mailing Address:** 1957 Blairs Ferry Rd. NE, Cedar Rapids, IA 52402.

**Phone:** 319-378-1260. **Fax:** 319-378-0076.

**E-mail:** vikkisteale@ionmedia.tv

**Web Site:** <http://www.ionline.tv>

**Technical Facilities:** Channel No. 48 (674-680 MHz). Authorized power: 2920-kw max. visual, aural. Antenna: 1060-ft above av. terrain, 956-ft. above ground, 1956-ft. above sea level.

Latitude 42° 17' 17"  
Longitude 91° 54' 52"

**Transmitter:** Hwy. 150, 4.5-mi. N of Urbana.

**Note:** Latitude and longitude coordinates shown are based on the North American Datum of 1927 (NAD 27) as currently required by the Mass Media Bureau of the FCC.

**Multichannel TV Sound:** Planned.

**Ownership:** ION Media Networks Inc. (Group Owner).

**Began Operation:** November 1, 1992. Sale to Fant Broadcasting Co. LLC by Jefferson Broadcasting Co. Inc. approved by FCC October 12, 1994. Resumed operation May 3, 1997. Sale to present owner by Fant Broadcasting Co. LLC approved by FCC July 15, 1997. Transfer to CIG Media LLC pending.

**Represented (legal):** Dow Lohnes PLLC.

**Personnel:**

**Vikki Steele**, Sales, Business & Traffic Manager.

**Joe Roberts**, Chief Engineer.

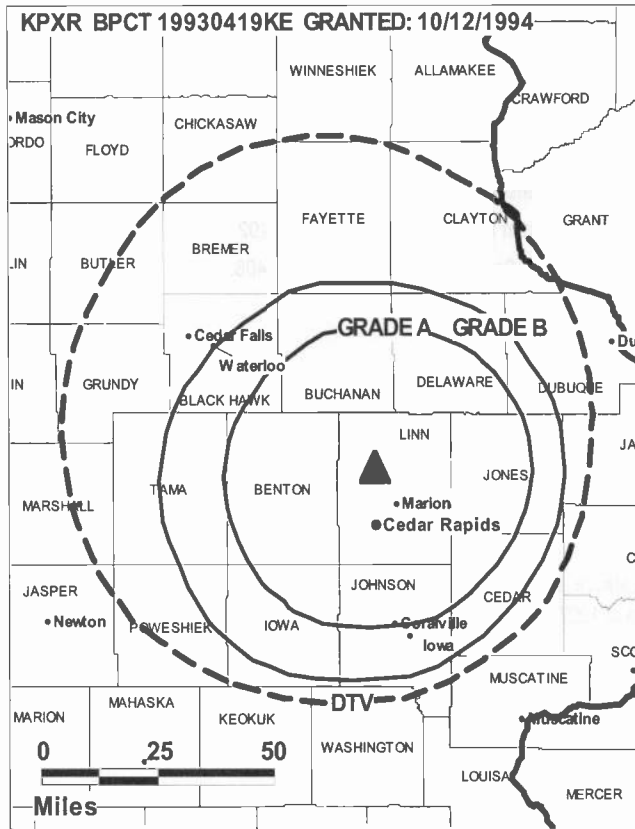
**City of License:** Cedar Rapids.

**Station DMA:** Cedar Rapids-Waterloo-Iowa City-Dubuque, IA. **Rank:** 87.



FULLY SEARCHABLE • CONTINUOUSLY UPDATED • DISCOUNT RATES FOR PRINT PURCHASERS

For more information call 800-771-9202 or visit [www.warren-news.com](http://www.warren-news.com)



© 2008 Warren Communications News

Circulation © 2007 Nielsen. Coverage based on Nielsen study.

GrandTotal	Cable TV Households	Non-cable TV Households	Total TV Households
Estimated Station Totals *	153,490	64,920	218,410
Average Weekly Circulation (2007)	11,446	5,919	17,365
Average Daily Circulation (2007)			4,327
Station DMA Total	Cable TV Households	Non-cable TV Households	Total TV Households
Estimated Station Totals *	149,700	64,920	214,620
Average Weekly Circulation (2007)	11,230	5,919	17,149
Average Daily Circulation (2007)			4,289
Other DMA Total	Cable TV Households	Non-cable TV Households	Total TV Households
Estimated Station Totals *	3,790	0	3,790
Average Weekly Circulation (2007)	216	0	216
Average Daily Circulation (2007)			38

\*Estimated station totals are sums of the Nielsen TV and Cable TV household estimates for each county in which the station registers viewing of more than 5% as per the Nielsen Survey Methods.

**KPXR-DT**

**Ch. 47**

**Network Service:** ION.

**Licensee:** Paxson Communications License Co. LLC., 601 Clearwater Park Rd., West Palm Beach, FL 33401-6233.

**Studio:** 1957 Blairs Ferry Rd. NE, Cedar Rapids, IA 52402.

**Mailing Address:** 1957 Blairs Ferry Rd. NE, Cedar Rapids, IA 52402.

**Phone:** 319-378-1260; 561-659-4122. **Fax:** 319-378-0076.

**E-mail:** vikkisteele@ionmedia.tv

**Web Site:** http://www.ionline.tv

**Technical Facilities:** Channel No. 47 (668-674 MHz). Authorized power: 500-kw max. visual, aural. Antenna: 1014-ft above av. terrain, 910-ft. above ground, 1910-ft. above sea level.

Latitude	42°	17'	17"
Longitude	91°	52'	54"

**Note:** Latitude and longitude coordinates shown are based on the North American Datum of 1927 (NAD 27) as currently required by the Mass Media Bureau of the FCC.

**Ownership:** ION Media Networks Inc. (Group Owner).

**Began Operation:** May 1, 2002. High Definition.

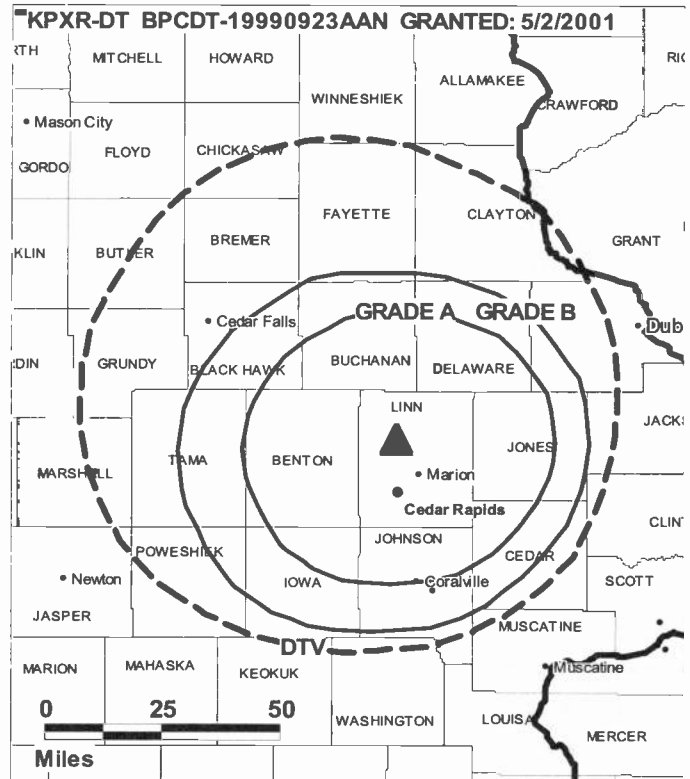
**Represented (legal):** Dow Lohnes PLLC.

**Represented (sales):** Millennium Sales & Marketing.

**Personnel:**

**Vikki Steele**, Sales, Business & Traffic Manager.

**Joe Roberts**, Chief Engineer.



© 2008 Warren Communications News

**City of License:** Cedar Rapids.

**Station DMA:** Cedar Rapids-Waterloo-Iowa City-Dubuque, IA. **Rank:** 87.

**Nielsen Data:** Not available.

**KLJB-DT**  
**Ch. 49**

**Network Service:** FOX.

**Licensee:** Quad Cities Television Acquisition Licensing LLC, 915 Middle River Dr, Ste 409, Fort Lauderdale, FL 33304.

**Studio:** 937 E. 53rd St., Suite D, Davenport, IA 52807.

**Mailing Address:** 937 E. 53rd St., Suite D, Davenport, IA 52807.

**Phone:** 319-386-1818. **Fax:** 319-386-8543.

**E-mail:** qandc@kljb.com

**Web Site:** <http://www.kljb.com>

**Technical Facilities:** Channel No. 49 (680-686 MHz). Authorized power: 1000-kw max. visual, aural. Antenna: 1128-ft above av. terrain, 1065-ft. above ground, 1818-ft. above sea level.

Latitude	41°	18'	44"
Longitude	90°	22'	45"

**Note:** Latitude and longitude coordinates shown are based on the North American Datum of 1927 (NAD 27) as currently required by the Mass Media Bureau of the FCC.

**Ownership:** Grant Co. Inc. (Group Owner).

**Began Operation:** Station operating; no on-air date

**Represented (legal):** Wilkinson Barker Knauer LLP.

**Represented (sales):** Blair Television.

**Personnel:**

**Kathleen S. DeBoeuf**, Station Manager.

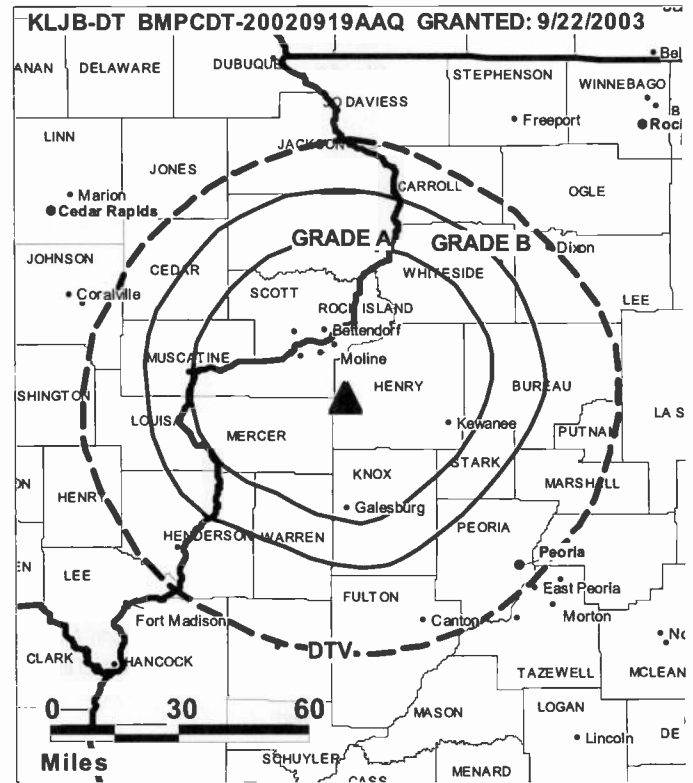
**Randy Stone**, General Sales Manager.

**Don Bargmann**, Chief Engineer.

**Debbie Tram**, Assistant Business Manager.

**John Bain**, Program Director.

**Tim Emmerson**, Promotion Manager.



© 2008 Warren Communications News

**Brad Ruggles**, Production Manager.

**Jane Scheckel**, Traffic Manager.

**City of License:** Davenport. **Station DMA:** Davenport, IA-Rock Island-Moline, IL.

**Rank:** 96.

**Nielsen Data:** Not available.

Iowa — Davenport

**KLJB-TV**

**Ch. 18**

**Network Service:** FOX.

**Licensee:** Quad Cities Television Acquisition Licensing LLC, 915 Middle River Dr, Ste 409, Fort Lauderdale, FL 33304.

**Studio:** 937 E. 53rd St., Suite D, Davenport, IA 52807.

**Mailing Address:** 937 E. 53rd St., Suite D, Davenport, IA 52807.

**Phone:** 319-386-1818. **Fax:** 319-386-8543.

**E-mail:** qandc@kljb.com

**Web Site:** http://www.kljb.com

**Technical Facilities:** Channel No. 18 (494-500 MHz). Authorized power: 2950-kw max. visual, 295-kw aural. Antenna: 1014-ft above av. terrain, 945-ft. above ground, 1736-ft. above sea level.

Latitude 41° 19' 39"  
Longitude 90° 22' 46"

**Transmitter:** 1-mi. S of Orion, IL; W side of Hwy. 150.

**Note:** Latitude and longitude coordinates shown are based on the North American Datum of 1927 (NAD 27) as currently required by the Mass Media Bureau of the FCC.

**Satellite Earth Station:** Transmitter RCA; United Satellite Systems, 5-meter; Scientific-Atlanta, ISS, DX Antenna receivers.

**Ownership:** Grant Co. Inc. (Group Owner).

**Began Operation:** July 28, 1985. Sale to present owner by Davenport Communications LP approved by FCC April 1, 1991.

**Represented (legal):** Wilkinson Barker Knauer LLP.

**Represented (sales):** Blair Television.

**Personnel:**

**Kathleen S. DeBoeuf**, Station Manager.

**Randy Stone**, General Sales Manager.

**Don Bargmann**, Chief Engineer.

**Debbie Tram**, Assistant Business Manager.

**John Bain**, Program Director.

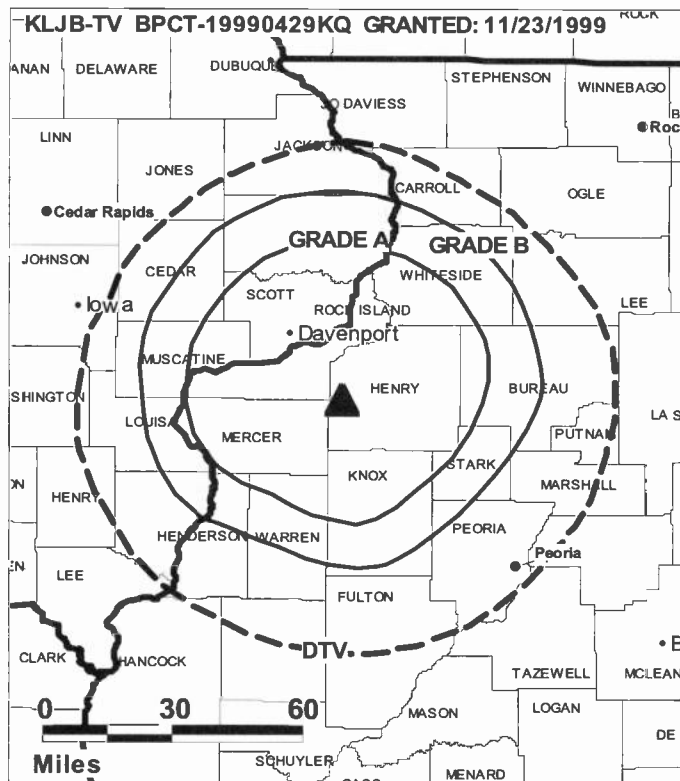
**Tim Emmerson**, Promotion Manager.

**Brad Ruggles**, Production Manager.

**Jane Scheckel**, Traffic Manager.

**City of License:** Davenport. **Station DMA:** Davenport, IA-Rock Island-Moline, IL.

**Rank:** 96.



© 2008 Warren Communications News

Circulation © 2007 Nielsen. Coverage based on Nielsen study.

GrandTotal	Cable TV Households	Non-cable TV Households	Total TV Households
Estimated Station Totals *	193,790	153,330	347,120
Average Weekly Circulation (2007)	103,515	67,966	171,481
Average Daily Circulation (2007)			62,928
Station DMA Total	Cable TV Households	Non-cable TV Households	Total TV Households
Estimated Station Totals *	180,850	124,210	305,060
Average Weekly Circulation (2007)	98,065	64,889	162,954
Average Daily Circulation (2007)			60,418
Other DMA Total	Cable TV Households	Non-cable TV Households	Total TV Households
Estimated Station Totals *	12,940	29,120	42,060
Average Weekly Circulation (2007)	5,450	3,077	8,527
Average Daily Circulation (2007)			2,510

\*Estimated station totals are sums of the Nielsen TV and Cable TV household estimates for each county in which the station registers viewing of more than 5% as per the Nielsen Survey Methods.



**KWQC-DT**

**Ch. 56**

**Network Service:** NBC.

**Licensee:** Young Broadcasting of Davenport Inc., 805 Brady St., Davenport, IA 52803.

**Studio:** 805 Brady St., Davenport, IA 52805.

**Mailing Address:** 805 Brady St., Davenport, IA 52805.

**Phone:** 563-383-7000. **Fax:** 563-383-7065.

**E-mail:** cwhiteside@kwqc.com

**Web Site:** http://www.kwqc.com

**Technical Facilities:** Channel No. 56 (722-728 MHz). Authorized power: 1000-kw max. visual, aural. Antenna: 1079-ft above av. terrain, 1064-ft. above ground, 1817-ft. above sea level.

Latitude	41°	18'	44"
Longitude	90°	22'	46"

**Note:** Latitude and longitude coordinates shown are based on the North American Datum of 1927 (NAD 27) as currently required by the Mass Media Bureau of the FCC.

**Ownership:** Young Broadcasting Inc. (Group Owner).

**Began Operation:** January 15, 2003.

**Personnel:**

**Jim Graham**, Vice President & General Manager.

**Trish Tague**, Research & Marketing Director.

**Cathie Whiteside**, Station Manager.

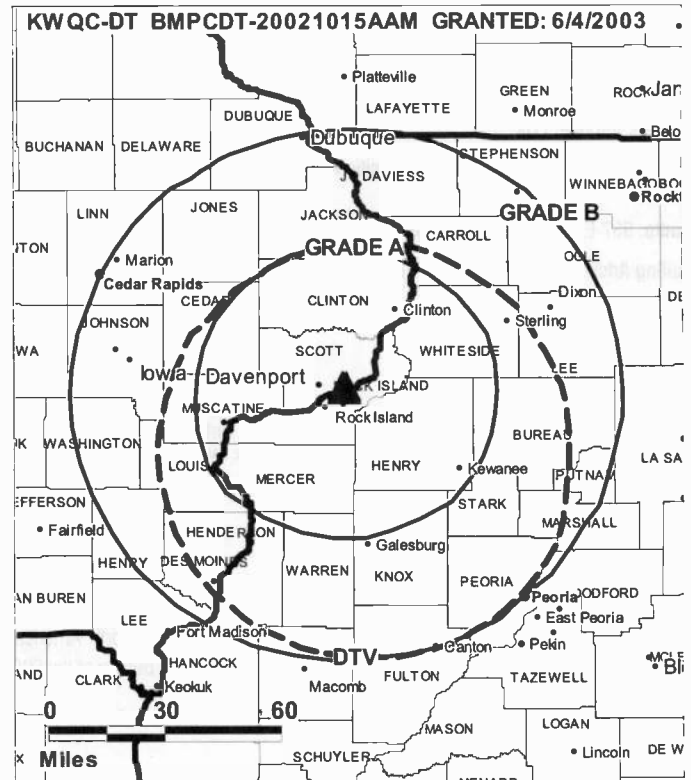
**Mary Ann Zack**, Traffic Manager.

**John Hegeman**, Operations Manager.

**Allen Wiese**, General Sales Manager.

**Jeff Glass**, Local Sales Manager.

**Doug Retherford**, News Director.



© 2008 Warren Communications News

**Doug Bierman**, Chief Engineer.

**Jeff Bilyeu**, Program & Promotion Manager.

**City of License:** Davenport. **Station DMA:** Davenport, IA-Rock Island-Moline, IL.

**Rank:** 96.

**Nielsen Data:** Not available.

**KWQC-TV**

**Ch. 6**

**Network Service:** NBC.

**Licensee:** Young Broadcasting of Davenport Inc., 599 Lexington Ave., 47th Floor, New York, NY 10022.

**Studio:** 805 Brady St., Davenport, IA 52805.

**Mailing Address:** 805 Brady St., Davenport, IA 52805.

**Phone:** 563-383-7000. **Fax:** 563-383-7065.

**E-mail:** cwhiteside@kwqc.com

**Web Site:** http://www.kwqc.com

**Technical Facilities:** Channel No. 6 (82-88 MHz). Authorized power: 100-kw visual, 10-kw aural. Antenna: 1342-ft above av. terrain, 1383-ft. above ground, 2049-ft. above sea level.

Latitude	41°	32'	49"
Longitude	90°	28'	35"

**Transmitter:** Middle Rd., 5-mi. E of Davenport.

**Note:** Latitude and longitude coordinates shown are based on the North American Datum of 1927 (NAD 27) as currently required by the Mass Media Bureau of the FCC.

**Multichannel TV Sound:** Stereo only.

**Satellite Earth Station:** Transmitter Larcam; SatCom, 7-meter; M/A-Com, Harris receivers.

**News Services:** UPI, AP.

**Ownership:** Young Broadcasting Inc. (Group Owner).

**Began Operation:** October 31, 1949.

**Represented (sales):** Blair Television.

**Represented (engineering):** A. D. Ring PA.

**Personnel:**

**Jim Graham**, Vice President & General Manager.

**Cathie Whiteside**, Station Manager.

**John Hegeman**, Operations Manager.

**Jeff Bilyeu**, Program & Promotion Manager.

**Allen Wiese**, General Sales Manager.

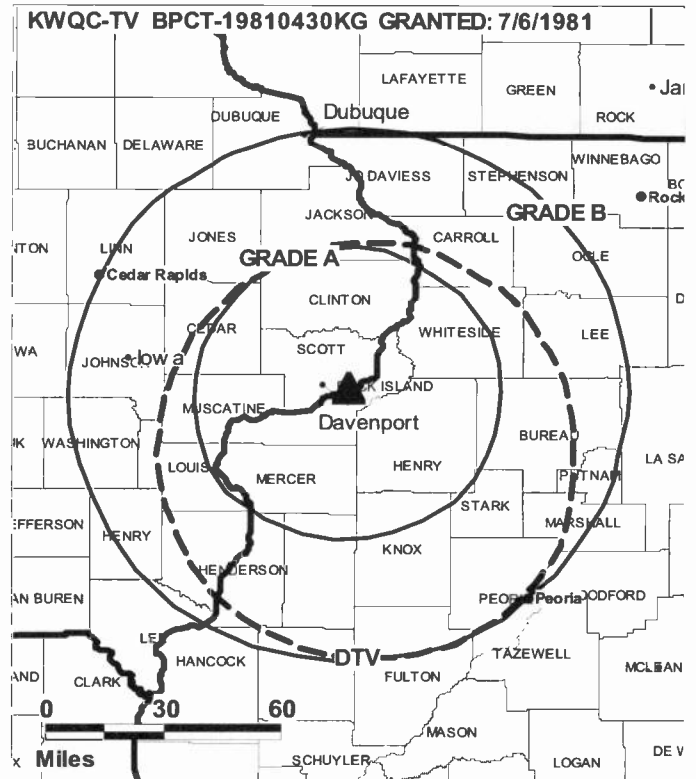
**Jeff Glass**, Local Sales Manager.

**Doug Retherford**, News Director.

**Doug Bierman**, Chief Engineer.

**Trish Tague**, Research & Marketing Director.

**Mary Ann Zack**, Traffic Manager.



**City of License:** Davenport. **Station DMA:** Davenport, IA-Rock Island-Moline, IL.

**Rank:** 96.

Circulation © 2007 Nielsen. Coverage based on Nielsen study.

GrandTotal	Cable TV Households	Non-cable TV Households	Total TV Households
Estimated Station Totals *	225,280	136,380	361,660
Average Weekly Circulation (2007)	159,581	93,103	252,684
Average Daily Circulation (2007)			154,514
Station DMA Total	Cable TV Households	Non-cable TV Households	Total TV Households
Estimated Station Totals *	180,850	124,210	305,060
Average Weekly Circulation (2007)	147,959	89,181	237,140
Average Daily Circulation (2007)			148,030
Other DMA Total	Cable TV Households	Non-cable TV Households	Total TV Households
Estimated Station Totals *	44,430	12,170	56,600
Average Weekly Circulation (2007)	11,622	3,922	15,544
Average Daily Circulation (2007)			6,484

\*Estimated station totals are sums of the Nielsen TV and Cable TV household estimates for each county in which the station registers viewing of more than 5% as per the Nielsen Survey Methods.

**KCCI**  
**Ch. 8**

**Network Service:** CBS.

**Licensee:** Hearst-Argyle Television Inc., 959 8th Ave., New York, NY 10019.

**Studio:** 888 9th St., Des Moines, IA 50309.

**Mailing Address:** 888 9th St., Des Moines, IA 50309.

**Phone:** 515-247-8888. **Fax:** 515-471-8910.

**E-mail:** acaudron@hearst.com

**Web Site:** http://www.kcci.com

**Technical Facilities:** Channel No. 8 (180-186 MHz). Authorized power: 316-kw visual, 31.6-kw aural. Antenna: 1959-ft above av. terrain, 1942-ft. above ground, 2912-ft. above sea level.

Latitude 41° 48' 35"  
Longitude 93° 37' 16"

**Transmitter:** 310 N.W. 134th Ave., Alleman.

**Note:** Latitude and longitude coordinates shown are based on the North American Datum of 1927 (NAD 27) as currently required by the Mass Media Bureau of the FCC.

**Multichannel TV Sound:** Stereo only.

**Satellite Earth Stations:** Transmitter Larcen; RCA, 3.6-meter Ku-band; Scientific-Atlanta, 4.6-meter C-band; Prodelin, 5-meter C-band; Microdyne, 5-meter KC-band; Scientific-Atlanta, 7-meter C-band; Varian, Scientific-Atlanta, Microdyne, M/A-Com, DX Communications receivers.

**SNG Mobile Dish:** BAF, 2.3-meter Ku-band.

**News Services:** AP, CNN Newsource, CBS Newspath.

**Ownership:** Hearst-Argyle Television Inc. (Group Owner).

**Began Operation:** July 31, 1955. Merger of Cowles Broadcasting into H & C Communications approved by FCC October 24, 1984 (Television Digest, Vol. 24:26, 35). Sale to Pulitzer Broadcasting approved by FCC July 30, 1993 (Vol. 33:8, 14, 23, 32, 37). Sale to present owner by Pulitzer approved by FCC August 24, 1999 (Vol. 38:22, 48).

**Represented (sales):** Eagle Television Sales.

**Represented (legal):** Verner, Lipfert, Bernhard, McPherson & Hand.

**Represented (engineering):** John F. X. Browne & Associates PC.

**Personnel:**

**Paul Fredericksen**, Vice President & General Manager.

**Bob Day**, Operations, Program & Production Manager.

**Dave Porepp**, General & Local Sales Manager.

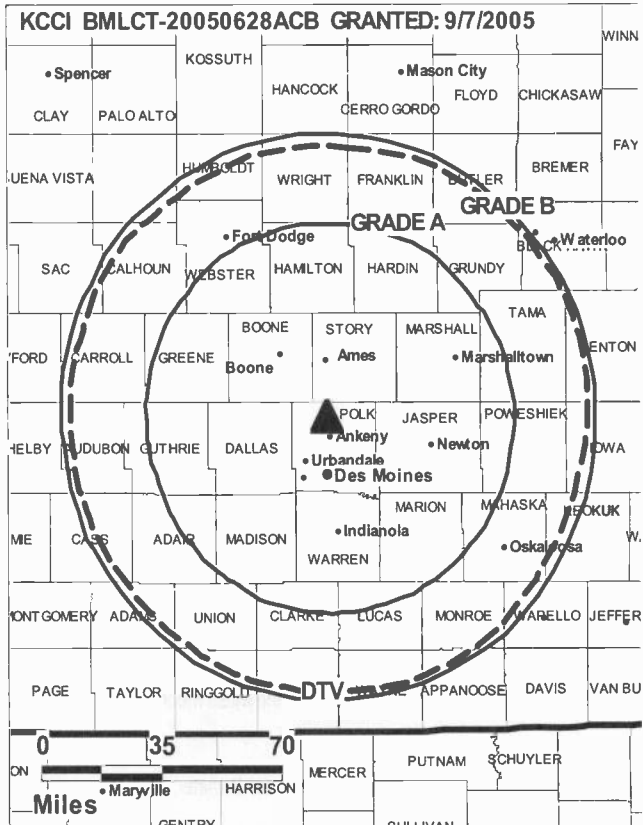
**Anne Marie Caudron**, National Sales Manager.

**Dave Busiek**, News Director.

**Steve Houg**, Chief Engineer.

**Irma Davis**, Business Manager.

**Nanci Elder**, Marketing & Sales Promotion Director.



© 2008 Warren Communications News

**Mike Cunningham**, Promotion Director.

**Lynn Ramsey**, Traffic Manager.

**City of License:** Des Moines. **Station DMA:** Des Moines-Ames, IA. **Rank:** 71.

Circulation © 2007 Nielsen. Coverage based on Nielsen study.

GrandTotal	Cable TV Households	Non-cable TV Households	Total TV Households
Estimated Station Totals *	256,810	237,070	493,880
Average Weekly Circulation (2007)	189,944	163,692	353,636
Average Daily Circulation (2007)			212,433
Station DMA Total	Cable TV Households	Non-cable TV Households	Total TV Households
Estimated Station Totals *	207,280	201,490	408,770
Average Weekly Circulation (2007)	172,613	157,363	329,976
Average Daily Circulation (2007)			201,184
Other DMA Total	Cable TV Households	Non-cable TV Households	Total TV Households
Estimated Station Totals *	49,530	35,580	85,110
Average Weekly Circulation (2007)	17,331	6,329	23,660
Average Daily Circulation (2007)			11,249

\*Estimated station totals are sums of the Nielsen TV and Cable TV household estimates for each county in which the station registers viewing of more than 5% as per the Nielsen Survey Methods.

**KCCI-DT**  
**Ch. 31**

**Network Service:** CBS.

**Licensee:** Hearst-Argyle Television Inc., 959 8th Ave., New York, NY 10019.

**Studio:** 888 9th St., Des Moines, IA 50309.

**Mailing Address:** 888 9th St., Des Moines, IA 50309.

**Phone:** 515-247-8888. **Fax:** 515-471-8910.

**E-mail:** [acaudron@hearst.com](mailto:acaudron@hearst.com)

**Web Site:** <http://www.kcci.com>

**Technical Facilities:** Channel No. 31 (572-578 MHz). Authorized power: 1000-kw max. visual, aural. Antenna: 1857-ft above av. terrain, 1837-ft. above ground, 2808-ft. above sea level.

Latitude 41° 48' 35"  
Longitude 93° 37' 16"

**Transmitter:** 310 N.W. 134th Ave., Alleman.

**Note:** Latitude and longitude coordinates shown are based on the North American Datum of 1927 (NAD 27) as currently required by the Mass Media Bureau of the FCC.

**Ownership:** Hearst-Argyle Television Inc. (Group Owner).

**Began Operation:** July 1, 2002.

**Represented (sales):** Eagle Television Sales.

**Represented (legal):** Verner, Liipfert, Bernhard, McPherson & Hand,.

**Represented (engineering):** John F. X. Browne & Associates PC.

**Personnel:**

**Paul Fredericksen**, Vice President & General Manager.

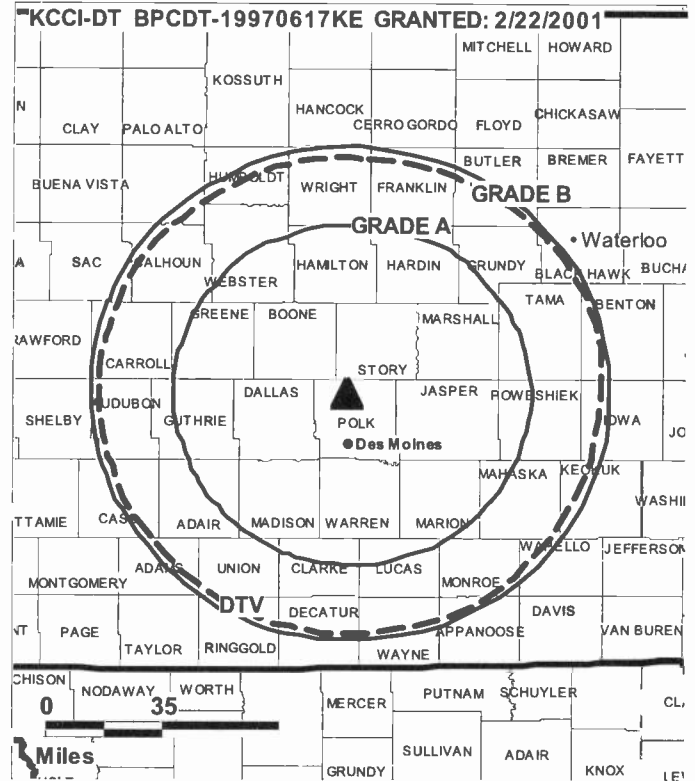
**Robert Day**, Operations, Program & Production Manager.

**Dave Porepp**, General & Local Sales Manager.

**Anne Marie Caudron**, National Sales Manager.

**Dave Busiek**, News Director.

**Steve Houg**, Chief Engineer.



© 2008 Warren Communications News

**Irma Davis**, Business Manager.

**Nanci Elder**, Marketing & Sales Promotion Director.

**Mike Cunningham**, Promotion Director.

**Lynn Ramsey**, Traffic Manager.

**City of License:** Des Moines. **Station DMA:** Des Moines-Ames, IA. **Rank:** 71.

**Nielsen Data:** Not available.

**KDMI-DT**  
**Ch. 56**

**Network Service:** MNT, CW.

**Licensee:** KDMI License LLC, 500 S. Chinowth Rd., Visalia, CA 93277.

**Studio:** 2701 S.E. Convenience Blvd., Suite 1, Ankeny, IA 50021.

**Mailing Address:** 2701 S.E. Convenience Blvd., Suite 1, Ankeny, IA 50021.

**Phone:** 515-964-2323. **Fax:** 515-965-6900.

**E-mail:** dpresler@kcwi23.com

**Web Site:** <http://www.kcwi23.com>

**Technical Facilities:** Channel No. 56 (722-728 MHz). Authorized power: 1000-kw max. visual, aural. Antenna: 1932-ft above av. terrain, 1896-ft. above ground, 2892-ft. above sea level.

Latitude	41°	49'	47"
Longitude	93°	36'	56"

**Note:** Latitude and longitude coordinates shown are based on the North American Datum of 1927 (NAD 27) as currently required by the Mass Media Bureau of the FCC.

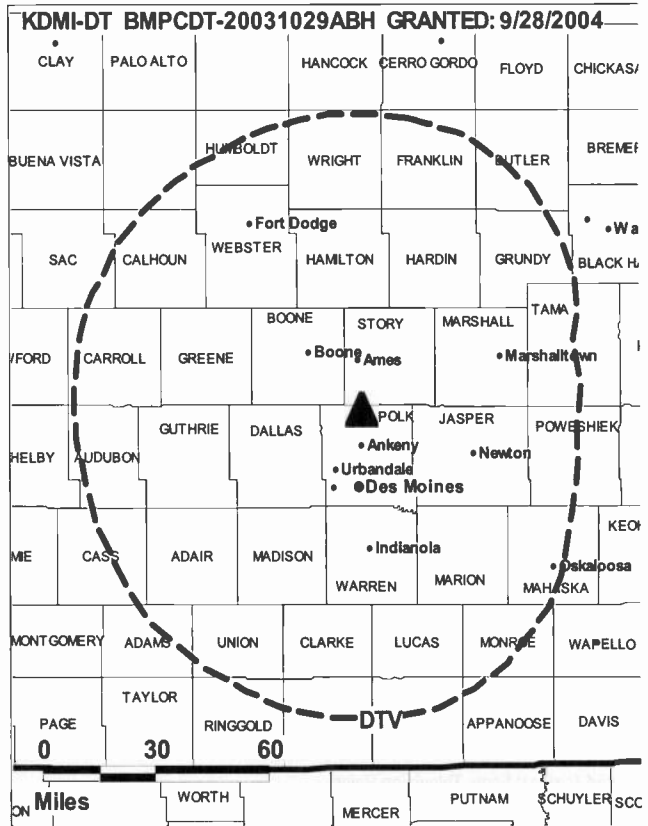
**Ownership:** Pappas Telecasting Companies.

**Began Operation:** Sale to present owner by Caroline K. Powley approved by FCC December 8, 2005. Station plans to go directly to digital broadcast; no analog application.

**Represented (legal):** Fletcher, Heald & Hildreth PLC.

**City of License:** Des Moines. **Station DMA:** Des Moines-Ames, IA. **Rank:** 71.

**Nielsen Data:** Not available.



© 2008 Warren Communications News

**KDSM-DT**  
**Ch. 16**

**Network Service:** FOX.

**Licensee:** KDSM Licensee LLC, 10706 Beaver Dam Rd., Cockeysville, MD 21030.

**Studio:** 4023 Fleur Dr., Des Moines, IA 50321.

**Mailing Address:** 4023 Fleur Dr., Des Moines, IA 50321.

**Phone:** 515-287-1717. **Fax:** 515-287-0064.

**E-mail:** sales@kdsdm17.com

**Web Site:** http://www.kdsdm.com

**Technical Facilities:** Channel No. 16 (482-488 MHz). Authorized power: 500-kw max. visual, aural. Antenna: 2008-ft above av. terrain, 1965-ft. above ground, 2961-ft. above sea level.

Latitude	41°	49'	47"
Longitude	93°	36'	56"

**Note:** Latitude and longitude coordinates shown are based on the North American Datum of 1927 (NAD 27) as currently required by the Mass Media Bureau of the FCC.

**News Service:** Fox NewsEdge.

**Ownership:** Sinclair Broadcast Group Inc. (Group Owner).

**Began Operation:** April 19, 2002. Standard Definition.

**Represented (legal):** Dow Lohnes PLLC.

**Represented (sales):** Millennium Sales & Marketing.

**Personnel:**

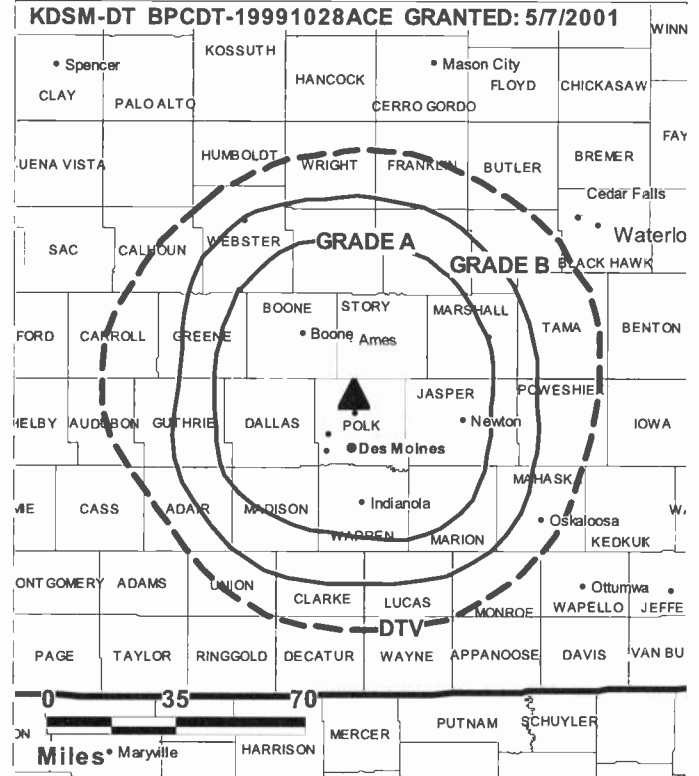
**Mike Wilson**, Vice President & General Manager.

**Eric Johnson**, General Sales Manager.

**Doug Hammonds**, Chief Engineer.

**Brent Steemkern**, Business Manager.

**Roni Dixon**, Program Coordinator.



© 2008 Warren Communications News

**Audra Johnson**, Promotion Manager.

**Mary Hiatt**, Traffic Manager.

**City of License:** Des Moines. **Station DMA:** Des Moines-Ames, IA. **Rank:** 71.

**Nielsen Data:** Not available.

**KDSM-TV**  
**Ch. 17**

**Network Service:** FOX.

**Licensee:** KDSM Licensee LLC, 10706 Beaver Dam Rd., Cockeysville, MD 21030.

**Studio:** 4023 Fleur Dr., Des Moines, IA 50321.

**Mailing Address:** 4023 Fleur Dr., Des Moines, IA 50321.

**Phone:** 515-287-1717. **Fax:** 515-287-0064.

**E-mail:** sales@kds17.com

**Web Site:** http://www.kds17.com

**Technical Facilities:** Channel No. 17 (488-494 MHz). Authorized power: 3030-kw max. visual, aural. Antenna: 2008-ft above av. terrain, 1965-ft. above ground, 2961-ft. above sea level.

Latitude 41° 48' 47"  
Longitude 93° 36' 56"

**Note:** Latitude and longitude coordinates shown are based on the North American Datum of 1927 (NAD 27) as currently required by the Mass Media Bureau of the FCC.

**Satellite Earth Stations:** Transmitter RCA; AFC, 4-meter Ku-band; Prodelin, 5-meter C-band; M/A-Com, 5-meter C-band; M/A-Com receivers.

**News Service:** Fox NewsEdge.

**Ownership:** Sinclair Broadcast Group Inc. (Group Owner).

**Began Operation:** March 14, 1983. Sale to Better Communications by Duchossois Communications approved by FCC April 24, 1991 (Television Digest, Vol. 30:49). Sale to Duchossois by William J. Trout, Raymond J. Gazzo & Carl G. Goldsberry approved by FCC April 19, 1985 (Vol. 25:8). Sale to present owner from Better Communications Inc. approved by FCC March 28, 1997. (Vol. 36:16).

**Represented (sales):** Millennium Sales & Marketing.

**Represented (legal):** Dow Lohnes PLLC.

**Personnel:**

**Mike Wilson,** Vice President & General Manager.

**Eric Johnson,** General Sales Manager.

**Doug Hammonds,** Chief Engineer.

**Brent Steemkern,** Business Manager.

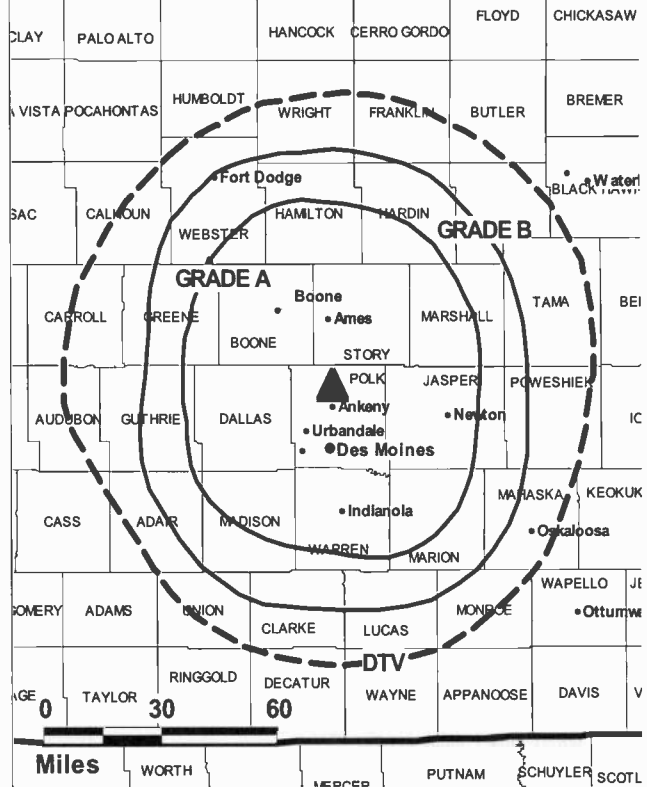
**Roni Dixon,** Program Coordinator.

**Audra Johnson,** Promotion Manager.

**Mary Hiatt,** Traffic Manager.

**City of License:** Des Moines. **Station DMA:** Des Moines-Ames, IA. **Rank:** 71.

**.KDSM-TV BMPCT-20010323ACI GRANTED: 6/28/2002**



© 2008 Warren Communications News

Circulation © 2007 Nielsen. Coverage based on Nielsen study.

GrandTotal	Cable TV Households	Non-cable TV Households	Total TV Households
Estimated Station Totals *	246,360	217,400	463,760
Average Weekly Circulation (2007)	106,978	101,735	208,713
Average Daily Circulation (2007)			67,525
Station DMA Total	Cable TV Households	Non-cable TV Households	Total TV Households
Estimated Station Totals *	205,630	201,490	407,120
Average Weekly Circulation (2007)	98,570	99,713	198,283
Average Daily Circulation (2007)			64,888
Other DMA Total	Cable TV Households	Non-cable TV Households	Total TV Households
Estimated Station Totals *	40,730	15,910	56,640
Average Weekly Circulation (2007)	8,408	2,022	10,430
Average Daily Circulation (2007)			2,637

\*Estimated station totals are sums of the Nielsen TV and Cable TV household estimates for each county in which the station registers viewing of more than 5% as per the Nielsen Survey Methods.

**WHO-DT**  
**Ch. 19**

**Network Service:** NBC.

**Licensee:** Local TV Iowa License LLC, 201 Main St, Ste 1620, Fort Worth, TX 76102.

**Studio:** 1801 Grand Ave, Des Moines, IA 50309.

**Mailing Address:** 1801 Grand Ave, Des Moines, IA 50309.

**Phone:** 515-242-3500. **Fax:** 515-242-3743.

**E-mail:** jim.boyer@whotv.com

**Web Site:** <http://www.whotv.com>

**Technical Facilities:** Channel No. 19 (500-506 MHz). Authorized power: 550-kw max. visual, aural. Antenna: 1998-ft above av. terrain, 1965-ft. above ground, 2963-ft. above sea level.

Latitude	41°	49'	47"
Longitude	93°	36'	56"

**Note:** Latitude and longitude coordinates shown are based on the North American Datum of 1927 (NAD 27) as currently required by the Mass Media Bureau of the FCC.

**Ownership:** Local TV LLC (Group Owner).

**Began Operation:** February 9, 2002. High Definition.

**Represented (legal):** Dow Lohnes PLLC.

**Represented (sales):** Millennium Sales & Marketing.

**Personnel:**

**Jim Boyer**, President & General Manager.

**Ross Reardon**, General Sales Manager.

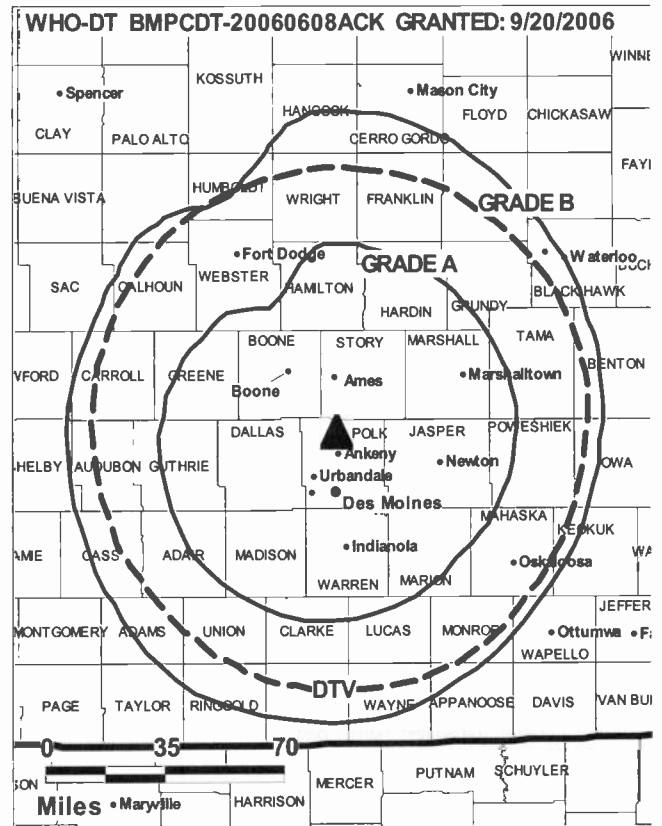
**Brian Anstoetter**, Local Sales Manager.

**Rod Peterson**, News Director.

**Brad Oik**, Chief Engineer.

**Rebecca Jess**, Controller.

**David Peterson**, Program Coordinator.



© 2008 Warren Communications News

**Mandy Zook**, Marketing & Research Director.

**Tim Gardner**, Promotion & Creative Services Director.

**Zoe Goedicke**, Traffic Manager.

**City of License:** Des Moines. **Station DMA:** Des Moines-Ames, IA. **Rank:** 71.

**Nielsen Data:** Not available.



**WHO-TV  
Ch. 13**

**Network Service:** NBC.

**Licensee:** Local TV Iowa License LLC, 201 Main St, Ste 1620, Fort Worth, TX 76102.

**Studio:** 1801 Grand Ave., Des Moines, IA 50309.

**Mailing Address:** 1801 Grand Ave., Des Moines, IA 50309.

**Phone:** 515-242-3500. **Fax:** 515-242-3743.

**E-mail:** jim.boyer@whotv.com

**Web Site:** http://www.whotv.com

**Technical Facilities:** Channel No. 13 (210-216 MHz). Authorized power: 316-kw & 224-kw horizontal visual, 47.4-kw & 33.5-kw horizontal aural. Antenna: 1970-ft above av. terrain, 1955-ft. above ground, 2988-ft. above sea level.

Latitude 41° 48' 33"  
Longitude 93° 36' 53"

**Transmitter:** 199 N.W. 134th St., Alleman.

**Note:** Latitude and longitude coordinates shown are based on the North American Datum of 1927 (NAD 27) as currently required by the Mass Media Bureau of the FCC.

**Multichannel TV Sound:** Stereo only.

**Satellite Earth Station:** Transmitter Harris; SatCom, 7-meter; Scientific-Atlanta, Microwave Assoc. receivers.

**Ownership:** Local TV LLC (Group Owner).

**Began Operation:** April 15, 1954. Sale to present owner by The New York Times Co. approved by FCC March 9, 2007.

**Represented (legal):** Dow Lohnes PLLC.

**Represented (sales):** Millennium Sales & Marketing.

**Personnel:**

**Jim Boyer**, President & General Manager.

**Ross Reardon**, General Sales Manager.

**Brian Anstoetter**, Local Sales Manager.

**Rod Peterson**, News Director.

**Brad Oik**, Chief Engineer.

**Rebecca Jess**, Controller.

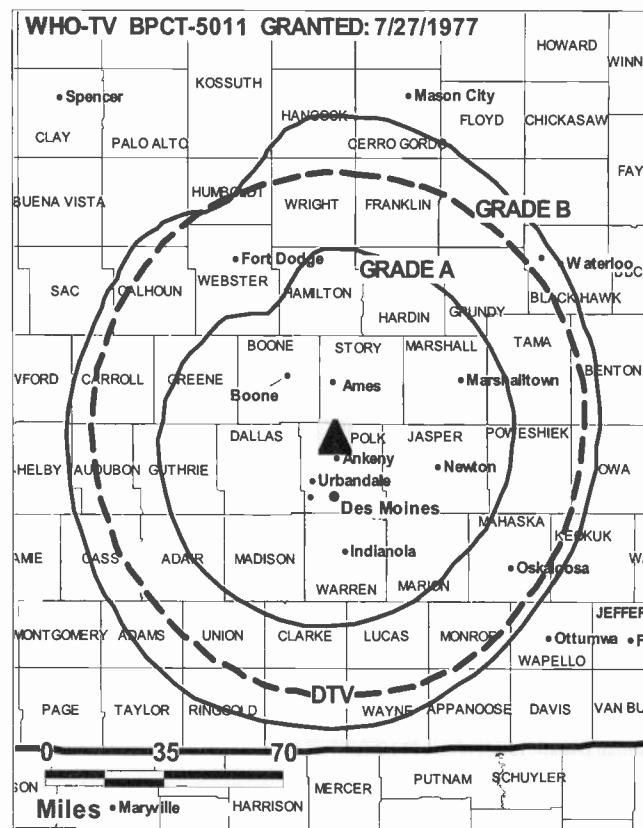
**David Peterson**, Program Coordinator.

**Mandy Zook**, Marketing & Research Director.

**Tim Gardner**, Promotion & Creative Services Director.

**Zoe Goedicke**, Traffic Manager.

**City of License:** Des Moines. **Station DMA:** Des Moines-Ames, IA. **Rank:** 71.



© 2008 Warren Communications News

Circulation © 2007 Nielsen. Coverage based on Nielsen study.

GrandTotal	Cable TV Households	Non-cable TV Households	Total TV Households
Estimated Station Totals *	249,360	229,710	479,070
Average Weekly Circulation (2007)	177,686	149,882	327,568
Average Daily Circulation (2007)			182,025
Station DMA Total	Cable TV Households	Non-cable TV Households	Total TV Households
Estimated Station Totals *	207,280	201,490	408,770
Average Weekly Circulation (2007)	162,815	144,474	307,289
Average Daily Circulation (2007)			172,334
Dther DMA Total	Cable TV Households	Non-cable TV Households	Total TV Households
Estimated Station Totals *	42,080	28,220	70,300
Average Weekly Circulation (2007)	14,871	5,408	20,279
Average Daily Circulation (2007)			9,691

\*Estimated station totals are sums of the Nielsen TV and Cable TV household estimates for each county in which the station registers viewing of more than 5% as per the Nielsen Survey Methods.

**KFXB**  
**Ch. 40**

**Network Service:** IND.

**Licensee:** Christian Television Network of Iowa Inc., 744 Main St., Dubuque, IA 52001.

**Studio:** 744 Main St., Dubuque, IA 52001.

**Mailing Address:** 744 Main St., Dubuque, IA 52001.

**Phone:** 563-690-1704. **Fax:** 563-557-9383.

**E-mail:** tbond@mchsi.com

**Technical Facilities:** Channel No. 40 (626-632 MHz). Authorized power: 646-kw max. visual, aural. Antenna: 840-ft above av. terrain, 1660-ft. above sea level.

Latitude 42° 31' 05"  
Longitude 90° 37' 16"

Holds CP for change to 700-kw max. visual, 814-ft above av. terrain, 771-ft. above ground, 1631-ft. above sea level; lat. 42° 31' 09", long. 90° 37' 11", BPCT-20050830AAO.

**Note:** Latitude and longitude coordinates shown are based on the North American Datum of 1927 (NAD 27) as currently required by the Mass Media Bureau of the FCC.

**Satellite Earth Stations:** Prodelin, 4.2-meter; Calstar, 4.6-meter; Scientific-Atlanta, Avantek receivers.

**News Service:** AP.

**Ownership:** Christian Television Network Inc. (Group Owner).

**Began Operation:** June 1, 1970. Left air October 3, 1974. Sale to Lloyd Hearing Aid Corp. approved by FCC June 29, 1976. Resumed operation September 12, 1976. Sale to KDUB-TV Inc. (The Commercial Dispatch Publishing Co.) by Lloyd Hearing Aid Corp. approved by FCC September 13, 1979. Sale to Dubuque TV Ltd. Partnership by KDUB-TV Inc. approved by FCC February 8, 1985. Sale to Sage Broadcasting Corp. of Dubuque approved by FCC March 25, 1988, but sale was not consummated. Sale to present owner by Dubuque TV Ltd. Partnership approved by FCC August 2, 2004.

**Represented (legal):** Hardy, Carey, Chautin & Balkin LLP.

**Represented (sales):** Millennium Sales & Marketing.

**Personnel:**

**Bob D'Andrea**, President.

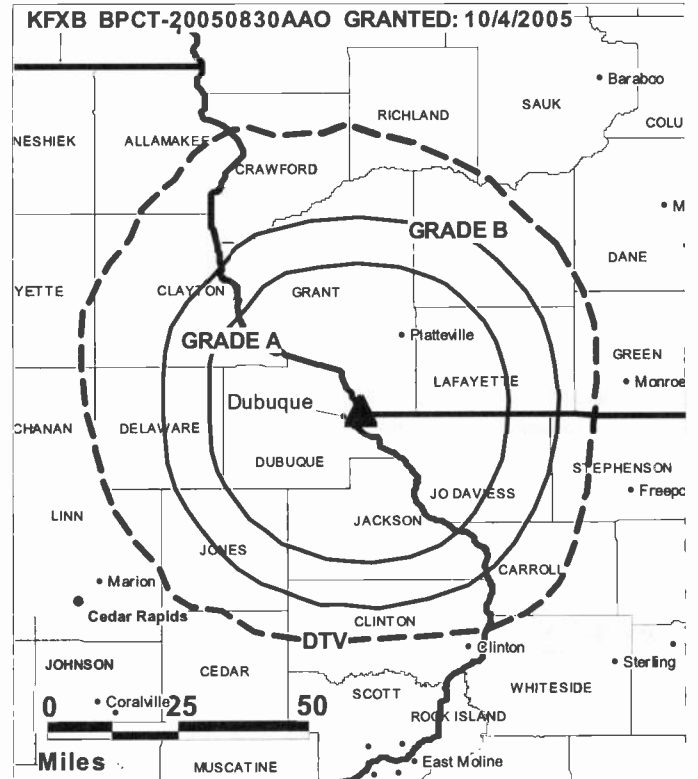
**Tom Bond**, General Manager.

**Steve Cunningham**, National Sales Manager.

**Gary Haverland**, Chief Engineer.

**Michael King**, Production Manager.

**Tamie Cook**, Traffic Manager.



© 2008 Warren Communications News

**City of License:** Dubuque.

**Station DMA:** Cedar Rapids-Waterloo-Iowa City-Dubuque, IA. Rank: 87.

Circulation © 2007 Nielsen. Coverage based on Nielsen study.

GrandTotal	Cable TV Households	Non-cable TV Households	Total TV Households
Estimated Station Totals *	2,760	0	2,760
Average Weekly Circulation (2007)	313	0	313
Average Daily Circulation (2007)			24
Station DMA Total	Cable TV Households	Non-cable TV Households	Total TV Households
Estimated Station Totals *	2,760	0	2,760
Average Weekly Circulation (2007)	313	0	313
Average Daily Circulation (2007)			24

\*Estimated station totals are sums of the Nielsen TV and Cable TV household estimates for each county in which the station registers viewing of more than 5% as per the Nielsen Survey Methods.

**KFXB-DT**  
**Ch. 43**

**Network Service:** IND.

**Grantee:** Christian Television Network of Iowa Inc., 744 Main St., Dubuque, IA 52001.

**Studio:** 744 Main St., Dubuque, IA 52001.

**Mailing Address:** 744 Main St., Dubuque, IA 52001.

**Phone:** 563-690-1704. **Fax:** 319-557-9383.

**E-mail:** tbond@mchsi.com

**Technical Facilities:** Channel No. 43 (644-650 MHz). Authorized power: 1000-kw max. visual, aural. Antenna: 860-ft above av. terrain, 817-ft. above ground, 1676-ft. above sea level.

Latitude	42°	31'	09"
Longitude	90°	37'	11"

**Note:** Latitude and longitude coordinates shown are based on the North American Datum of 1927 (NAD 27) as currently required by the Mass Media Bureau of the FCC.

**Ownership:** Christian Television Network Inc. (Group Owner).

**Began Operation:** June 12, 2002. Standard Definition. Station operating under Special Temporary Authority at 5.3-kw max. visual.

**Represented (legal):** Hardy, Carey, Chautin & Balkin LLP.

**Represented (sales):** Millennium Sales & Marketing.

**Personnel:**

**Bob D'Andrea**, President.

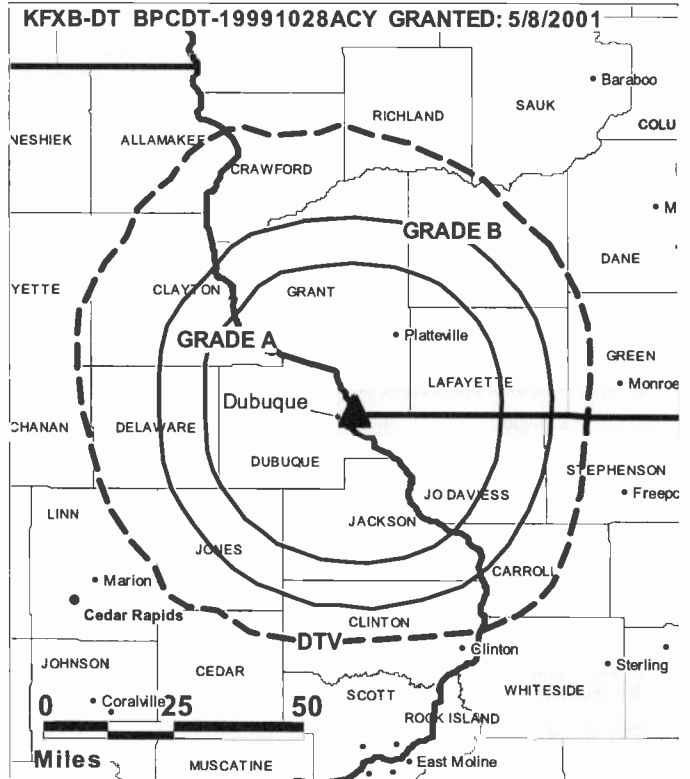
**Tom Bond**, General Manager.

**Steve Cunningham**, National Sales Manager.

**Gary Haverland**, Chief Engineer.

**Michael King**, Production Manager.

**Tamie Cook**, Traffic Manager.



© 2008 Warren Communications News

**City of License:** Dubuque.

**Station DMA:** Cedar Rapids-Waterloo-Iowa City-Dubuque, IA. **Rank:** 87.

**Nielsen Data:** Not available.

**KWKB**  
**Ch. 20**

**Network Service:** MNT, CW.

**Licensee:** KM Television of Iowa LLC, 3654 W. Jarvis Ave., Skokie, IL 60076.

**Studio:** 1547 Baker Ave., West Branch, IA 52358.

**Mailing Address:** 1547 Baker Ave., West Branch, IA 52358.

**Phone:** 319-643-5952; 847-674-0864. **Fax:** 319-643-3124.

**Web Site:** <http://www.kwkb.com>

**Technical Facilities:** Channel No. 20 (506-512 MHz). Authorized power: 5000-kw visual, aural. Antenna: 1442-ft above av. terrain, 1492-ft. above ground, 2212-ft. above sea level.

Latitude 41° 43' 29"  
Longitude 91° 21' 10"

**Note:** Latitude and longitude coordinates shown are based on the North American Datum of 1927 (NAD 27) as currently required by the Mass Media Bureau of the FCC.

**Multichannel TV Sound:** Stereo only.

**Ownership:** KM Communications Inc. (Group Owner).

**Began Operation:** August 22, 1999.

**Represented (engineering):** Cohen Dippell & Everist PC.

**Personnel:**

**Mark Robbins**, General Manager.

**Craig Robbins**, Local Sales Account Manager.

**Craig Robbins**, Local Sales Account Manager.

**Jeff Hoffman**, Chief Engineer.

**Trish Juchter**, Program Director.

**Aaron Spears**, Production Manager.

**Jennifer Mundell**, Business Manager.

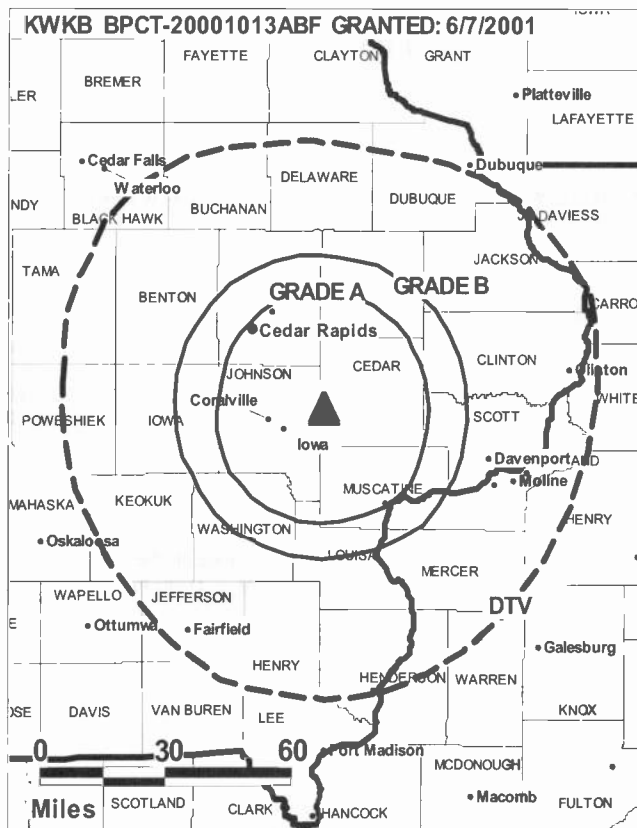
**Robin McAllister**, National Sales Manager.

**April Wright**, Promotion Manager.

**Kyle Mulford**, Traffic Manager.

**City of License:** Iowa City.

**Station DMA:** Cedar Rapids-Waterloo-Iowa City-Dubuque, IA. **Rank:** 87.



© 2008 Warren Communications News

Circulation © 2007 Nielsen. Coverage based on Nielsen study.

GrandTotal	Cable TV Households	Non-cable TV Households	Total TV Households
Estimated Station Totals *	203,300	173,510	376,810
Average Weekly Circulation (2007)	34,300	24,040	58,340
Average Daily Circulation (2007)			14,429
Station DMA Total	Cable TV Households	Non-cable TV Households	Total TV Households
Estimated Station Totals *	191,400	128,080	319,480
Average Weekly Circulation (2007)	33,230	20,439	53,669
Average Daily Circulation (2007)			13,517
Other DMA Total	Cable TV Households	Non-cable TV Households	Total TV Households
Estimated Station Totals *	11,900	45,430	57,330
Average Weekly Circulation (2007)	1,070	3,601	4,671
Average Daily Circulation (2007)			912

\*Estimated station totals are sums of the Nielsen TV and Cable TV household estimates for each county in which the station registers viewing of more than 5% as per the Nielsen Survey Methods.

**KWKB-DT**

**Ch. 25**

**Network Service:** MNT, CW.

**Licensee:** KM Television of Iowa LLC, 3654 W Jarvis Ave, Skokie, IL 60076.

**Studio:** 1547 Baker Ave, West Branch, IA 52358.

**Mailing Address:** 1547 Baker Ave, West Branch, IA 52358.

**Phone:** 319-643-5952; 847-674-0864. **Fax:** 319-643-3124.

**Web Site:** <http://www.kwkb.com>

**Technical Facilities:** Channel No. 25 (536-542 MHz). Authorized power: 1000-kw max. visual, aural. Antenna: 1374-ft above av. terrain, 1347-ft. above ground, 2140-ft. above sea level.

Latitude	41°	43'	29"
Longitude	91°	21'	10"

**Note:** Latitude and longitude coordinates shown are based on the North American Datum of 1927 (NAD 27) as currently required by the Mass Media Bureau of the FCC.

**Ownership:** KM Communications Inc. (Group Owner).

**Began Operation:** March 27, 2002. Standard Definition.

**Personnel:**

**Mark Robbins**, General Manager.

**Jim Walker**, Local Sales Account Manager.

**Craig Robbins**, Local Sales Account Manager.

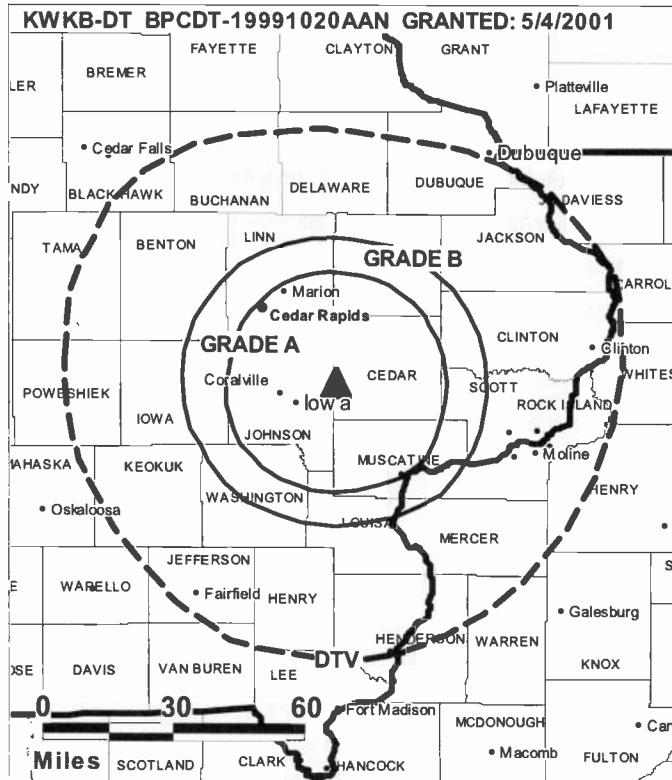
**Jeff Hoffman**, Chief Engineer.

**Jennifer Mundell**, Business Manager.

**Trish Juchter**, Program Director.

**April Wright**, Promotion Director.

**Aaron Spears**, Production Manager.



© 2008 Warren Communications News

**Kyle Mulford**, Traffic Manager.

**City of License:** Iowa City.

**Station DMA:** Cedar Rapids-Waterloo-Iowa City-Dubuque, IA. **Rank:** 87.

**Nielsen Data:** Not available.

# Iowa — Mason City

## KIMT Ch. 3

**Network Service:** CBS.

**Licensee:** NVT Mason City Licensee LLC, 3500 Lenox Rd., Ste 640, Atlanta, GA 30326.

**Studio:** 112 N Pennsylvania Ave, Mason City, IA 50401.

**Mailing Address:** 112 N Pennsylvania Ave, Mason City, IA 50401.

**Phone:** 641-423-2540. **Fax:** 641-423-9309.

**E-mail:** Sreiter@kimt.com

**Web Site:** http://www.kimt.com

**Technical Facilities:** Channel No. 3 (60-66 MHz). Authorized power: 97.7-kw visual, 20-kw aural. Antenna: 1550-ft above av. terrain, 1565-ft. above ground, 2801-ft. above sea level.

Latitude 43° 22' 20"  
Longitude 92° 49' 59"

**Transmitter:** 3.5-mi. E of St. Ansgar.

**Note:** Latitude and longitude coordinates shown are based on the North American Datum of 1927 (NAD 27) as currently required by the Mass Media Bureau of the FCC.

**Satellite Earth Stations:** Transmitter Harris; Scientific-Atlanta, 3-meter; Scientific-Atlanta, 3.7-meter; Scientific-Atlanta, 4.5-meter; Scientific-Atlanta, 7.5-meter; Scientific-Atlanta, Harris, DX Antenna receivers.

**News Service:** AP.

**Ownership:** New Vision Television LLC (Group Owner).

**Began Operation:** May 15, 1954. Sale to Daily Telegraph Printing Co. by Lee Enterprises approved by FCC April 22, 1980. Sale to Spartan Communications by Daily Telegraph Printing Co. approved by FCC June 12, 1984. Sale to Media General Inc. by Spartan Communications Inc. approved by FCC March 22, 2000. Sale to present owner by Media General Inc. approved by FCC October 6, 2006.

**Represented (sales):** Harrington Righter & Parsons Inc. (HRP).

**Represented (legal):** Wiley Rein.

**Personnel:**

**Steve Martinson**, Vice President & General Manager.

**Tony Dahle**, Production Manager.

**Mike Gallion**, Traffic Manager.

**Mike Fitzgerald**, General Sales Manager.

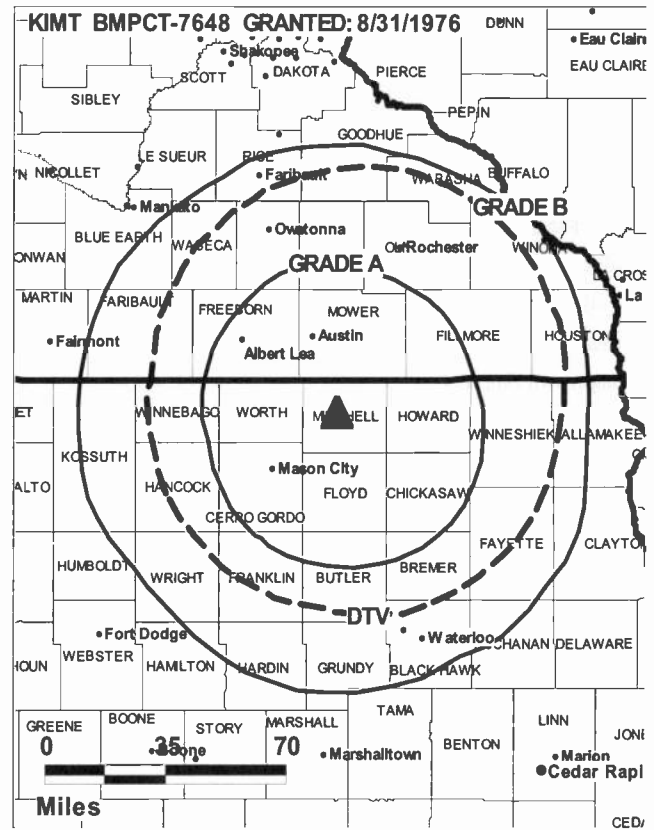
**Wayne Kohlhaas**, National Sales Manager.

**Dave Wertheimer**, News Director.

**Steve Reiter**, Chief Engineer.

**Karen Bird**, Business Manager.

**Jerome R. Risting**, Program Director.



© 2008 Warren Communications News

**City of License:** Mason City.

**Station DMA:** Rochester, MN-Mason City, IA-Austin, MN. **Rank:** 153.

Circulation © 2007 Nielsen. Coverage based on Nielsen study.

GrandTotal	Cable TV Households	Non-cable TV Households	Total TV Households
Estimated Station Totals *	126,300	87,510	213,810
Average Weekly Circulation (2007)	70,704	32,456	103,160
Average Daily Circulation (2007)			54,876
Station DMA Total	Cable TV Households	Non-cable TV Households	Total TV Households
Estimated Station Totals *	96,510	46,580	143,090
Average Weekly Circulation (2007)	63,455	26,457	89,912
Average Daily Circulation (2007)			48,805
Other DMA Total	Cable TV Households	Non-cable TV Households	Total TV Households
Estimated Station Totals *	29,790	40,930	70,720
Average Weekly Circulation (2007)	7,249	5,999	13,248
Average Daily Circulation (2007)			6,071

\*Estimated station totals are sums of the Nielsen TV and Cable TV household estimates for each county in which the station registers viewing of more than 5% as per the Nielsen Survey Methods.

**KIMT-DT**  
**Ch. 42**

**Network Service:** CBS.

**Grantee:** NVT Mason City Licensee LLC, 3500 Lenox Rd., Ste 640, Atlanta, GA 30326.

**Studio:** 112 N. Pennsylvania Ave., Mason City, IA 50401.

**Mailing Address:** 112 N. Pennsylvania Ave., Mason City, IA 50401.

**Phone:** 641-423-2540. **Fax:** 641-423-9309.

**E-mail:** Sreiter@kimt.com

**Web Site:** http://www.kimt.com

**Technical Facilities:** Channel No. 42 (638-644 MHz). Authorized power: 200-kw max. visual, aural. Antenna: 1519-ft above av. terrain, 1524-ft. above ground, 2799-ft. above sea level.

Latitude	43°	28'	32"
Longitude	92°	42'	29"

**Note:** Latitude and longitude coordinates shown are based on the North American Datum of 1927 (NAD 27) as currently required by the Mass Media Bureau of the FCC.

**Ownership:** New Vision Television LLC (Group Owner).

**Began Operation:** May 1, 2002.

**Represented (sales):** Harrington Righter & Parsons Inc. (HRP).

**Represented (legal):** Wiley Rein.

**Personnel:**

**Steve Martinson**, Vice President & General Manager.

**Mike Fitzgerald**, General Sales Manager.

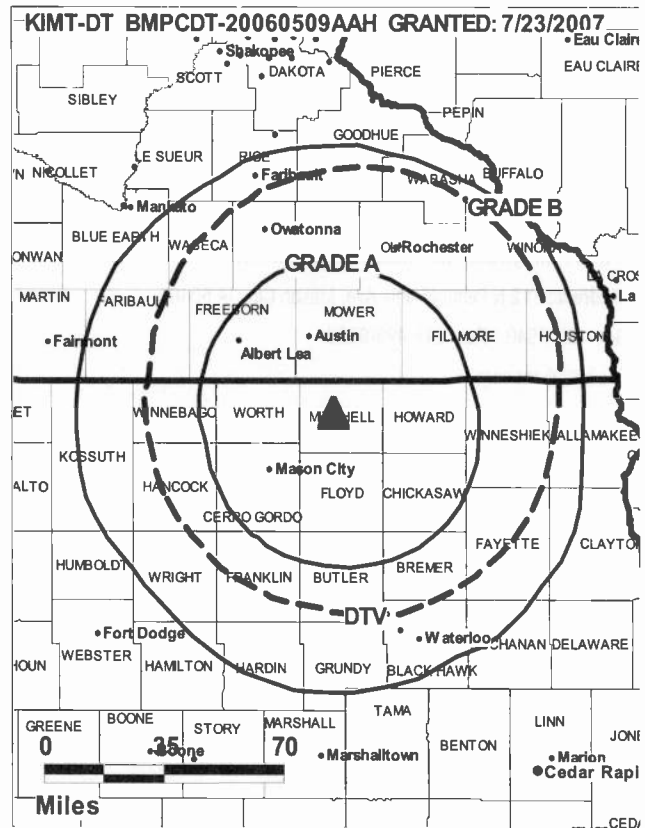
**Wayne Kohlhaas**, National Sales Manager.

**Dave Wertheimer**, News Director.

**Steve Reiter**, Chief Engineer.

**Karen Bird**, Business Manager.

**Jerome R. Risting**, Program Director.



© 2008 Warren Communications News

**Tony Dahle**, Production Manager.

**Mike Gallion**, Traffic Manager.

**City of License:** Mason City.

**Station DMA:** Rochester, MN-Mason City, IA-Austin, MN. **Rank:** 153.

**Nielsen Data:** Not available.

**KFPX  
Ch. 39**

**Network Service:** ION.

**Licensee:** Paxson Des Moines License Inc., 601 Clearwater Park Rd, West Palm Beach, FL 33401-6233.

**Studio:** 4570 114th St, Urbandale, IA 50322.

**Mailing Address:** 1801 Grand Ave, Des Moines, IA 50309.

**Phone:** 515-242-3500; 515-331-3939. **Fax:** 515-242-3784.

**Technical Facilities:** Channel No. 39 (320-626 MHz). Authorized power: 4440-kw max. visual, aural. Antenna: 525-ft above av. terrain, 469-ft. above ground, 1450-ft. above sea level.

Latitude 41° 49' 05"  
Longitude 93° 12' 22"

Holds CP for change to 116-kw max. visual, 505-ft above av. terrain, 469-ft. above ground, 1427-ft. above sea level; lat. 41° 49' 05", long. 93° 12' 32", BPCDT-20070501AEV.

**Transmitter:** S side of Rte. 23, approx. 2.64-m. W of Baxter.

**Note:** Latitude and longitude coordinates shown are based on the North American Datum of 1927 (NAD 27) as currently required by the Mass Media Bureau of the FCC.

**Ownership:** ION Media Networks Inc. (Group Owner).

**Began Operation:** August 31, 1998. Station plans to operate in digital mode on its analog allotment. Sale to CIG Media LLC pends.

**Represented (legal):** Dow Lohnes PLLC.

**Represented (sales):** Millennium Sales & Marketing.

**Personnel:**

**Jim Boyer**, General Manager.

**Dan Lyons**, General & Local Sales Manager.

**Dave Ohmstede**, Chief Engineer.

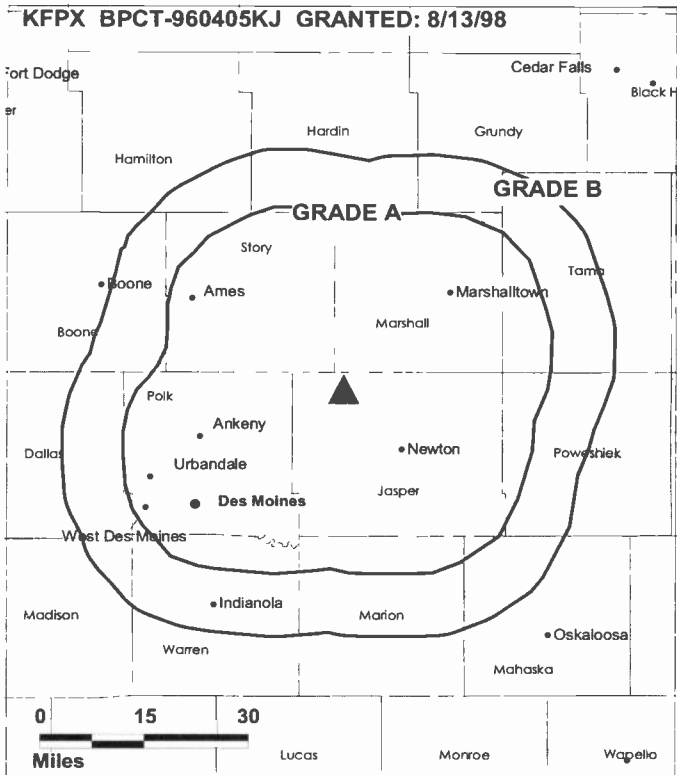
**Marsha Theis**, Business Manager.

**James McNab**, Production Manager.

**Victoria Galinsky**, Traffic Manager.

**City of License:** Newton. **Station DMA:** Des Moines-Ames, IA. **Rank:** 71.

The industry bible...  
**Consumer Electronics Daily**  
Warren Communications News  
Free 30-day trial—call 800-771-9202 or visit [www.warren-news.com](http://www.warren-news.com)



© 2008 Warren Communications News

Circulation © 2007 Nielsen. Coverage based on Nielsen study.

GrandTotal	Cable TV Households	Non-cable TV Households	Total TV Households
Estimated Station Totals *	170,300	50,710	221,010
Average Weekly Circulation (2007)	13,583	3,277	16,860
Average Daily Circulation (2007)			3,757
Station DMA Total	Cable TV Households	Non-cable TV Households	Total TV Households
Estimated Station Totals *	164,910	50,710	215,620
Average Weekly Circulation (2007)	13,151	3,277	16,428
Average Daily Circulation (2007)			3,701
Other DMA Total	Cable TV Households	Non-cable TV Households	Total TV Households
Estimated Station Totals *	5,390	0	5,390
Average Weekly Circulation (2007)	432	0	432
Average Daily Circulation (2007)			56

\*Estimated station totals are sums of the Nielsen TV and Cable TV household estimates for each county in which the station registers viewing of more than 5% as per the Nielsen Survey Methods.



## KYOU-DT Ch. 14

**Network Service:** FOX.

**Licensee:** Ottumwa Media Holdings LLC, 6100 Fairview Rd., Suite 600, Charlotte, NC 28210.

**Studio:** 820 W. 2nd St., Ottumwa, IA 52501.

**Mailing Address:** 820 W. 2nd. St., Ottumwa, IA 52501.

**Phone:** 641-684-5415. **Fax:** 641-682-5173.

**E-mail:** techman@lisco.com

**Web Site:** <http://www.kyoustv.com>

**Technical Facilities:** Channel No. 14 (470-476 MHz). Authorized power: 7.94-kw max. visual, aural. Antenna: 1089-ft above av. terrain, 1070-ft. above ground, 1821-ft. above sea level.

Latitude	41°	11'	42"
Longitude	91°	57'	15"

**Note:** Latitude and longitude coordinates shown are based on the North American Datum of 1927 (NAD 27) as currently required by the Mass Media Bureau of the FCC.

**Ownership:** Ottumwa Media Holdings LLC (Group Owner).

**Began Operation:** Station operating; no on-air date

**Represented (legal):** Thomas B. Henson.

**Represented (sales):** Millennium Sales & Marketing.

**Personnel:**

**Eric Wertheim**, General Manager.

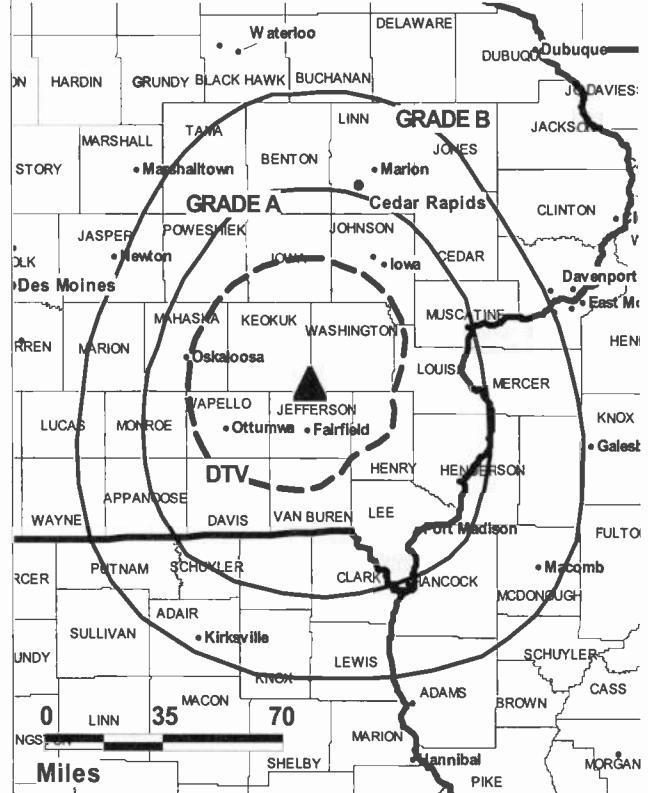
**Dianne Little**, General Sales Manager.

**Phil Benjamin**, Chief Engineer.

**Dave Cecil**, Program Director.

**Doug Vanderhoek**, Promotion Director.

KYOU-DT BMPCDT-20060629AEW GRANTED: 9/14/2006



© 2008 Warren Communications News

**Jim Cagwin**, Production Manager.

**Calynda Argo**, Traffic Manager.

**City of License:** Ottumwa. **Station DMA:** Ottumwa, IA-Kirksville, MO. **Rank:** 199.

**Nielsen Data:** Not available.

**KYOU-TV**  
**Ch. 15**

**Network Service:** FOX.

**Licensee:** Ottumwa Media Holdings LLC, 6100 Fairview Rd., Suite 600, Charlotte, NC 28210.

**Studio:** 820 W. 2nd St., Ottumwa, IA 52501.

**Mailing Address:** 820 W. 2nd St., Ottumwa, IA 52501.

**Phone:** 641-684-5415. **Fax:** 641-682-5173.

**E-mail:** techman@lisco.com

**Web Site:** http://www.kyou.tv

**Technical Facilities:** Channel No. 15 (476-482 MHz). Authorized power: 2090-kw max. visual, aural. Antenna: 1191-ft above av. terrain, 1161-ft. above ground, 1913-ft. above sea level.

Latitude 41° 11' 42"  
Longitude 91° 57' 15"

**Transmitter:** 1.3-mi. NNE of State Hwys. 1 & 78 in Richland Twp.

**Note:** Latitude and longitude coordinates shown are based on the North American Datum of 1927 (NAD 27) as currently required by the Mass Media Bureau of the FCC.

**Satellite Earth Stations:** AFC, Ku-band; ADM, KC-band; KLM, 3.9-meter C-band; KLM, 4.8-meter C-band; M/A-Corn, KLM, General Instrument receivers.

**Ownership:** Ottumwa Media Holdings LLC (Group Owner).

**Began Operation:** June 2, 1986. Left air 1986; resumed operation June 29, 1987. Sale to Waitt Broadcasting Inc. by Public Interest Broadcast Group Inc. approved by FCC January 26, 1999. Sale to present owner by Waitt Broadcasting Inc. approved by FCC October 31, 2003.

**Represented (legal):** Thomas B. Henson.

**Represented (sales):** Millennium Sales & Marketing.

**Personnel:**

**Eric Wertheim**, General Manager.

**Dianne Little**, General Sales Manager.

**Phil Benjamin**, Chief Engineer.

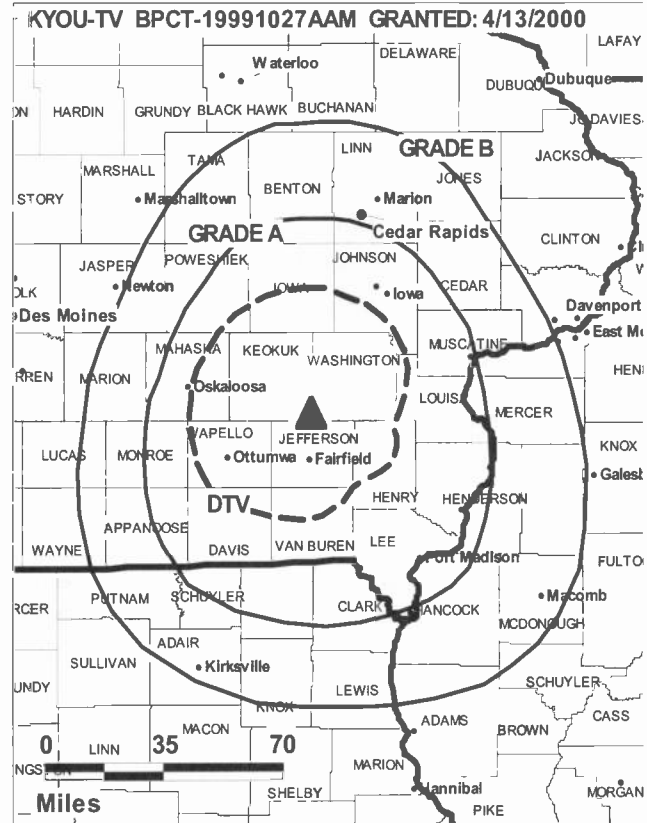
**Dave Cecil**, Program Director.

**Doug Vanderhoek**, Promotion Director.

**Jim Cagwin**, Production Manager.

**Calynda Argo**, Traffic Manager.

**City of License:** Ottumwa. **Station DMA:** Ottumwa, IA-Kirksville, MO. **Rank:** 199.



© 2008 Warren Communications News

Circulation © 2007 Nielsen. Coverage based on Nielsen study.

GrandTotal	Cable TV Households	Non-cable TV Households	Total TV Households
Estimated Station Totals *	66,760	107,340	174,100
Average Weekly Circulation (2007)	23,843	16,301	40,144
Average Daily Circulation (2007)			12,428
Station DMA Total	Cable TV Households	Non-cable TV Households	Total TV Households
Estimated Station Totals *	23,990	25,370	49,360
Average Weekly Circulation (2007)	10,956	6,778	17,734
Average Daily Circulation (2007)			6,315
Other DMA Total	Cable TV Households	Non-cable TV Households	Total TV Households
Estimated Station Totals *	42,770	81,970	124,740
Average Weekly Circulation (2007)	12,887	9,523	22,410
Average Daily Circulation (2007)			6,113

\*Estimated station totals are sums of the Nielsen TV and Cable TV household estimates for each county in which the station registers viewing of more than 5% as per the Nielsen Survey Methods.

**KCAU-DT**  
**Ch. 30**

**Network Service:** ABC.

**Grantee:** Citadel Communications Co. Ltd., 99 Pondfield Rd, Bronxville, NY 10708.

**Studio:** 625 Douglas St, Sioux City, IA 51101.

**Mailing Address:** 625 Douglas St, Sioux City, IA 51101.

**Phone:** 712-277-2345. **Fax:** 712-277-3733.

**E-mail:** wmeyl@kcautv.com

**Web Site:** <http://www.kcautv.com>

**Technical Facilities:** Channel No. 30 (566-572 MHz). Authorized power: 500-kw max. visual, aural. Antenna: 1831-ft above av. terrain, 1739-ft. above ground, 3113-ft. above sea level.

Latitude	42°	35'	11"
Longitude	96°	13'	56"

**Note:** Latitude and longitude coordinates shown are based on the North American Datum of 1927 (NAD 27) as currently required by the Mass Media Bureau of the FCC.

**Ownership:** Citadel Communications LLC (Group Owner).

**Represented (legal):** Latham & Watkins.

**Represented (sales):** Continental Television Sales.

**Personnel:**

**Brent Nelson**, Operations, Program & Production Manager.

**Jan Lux**, Local Sales Manager.

**Leah Brouillette**, Regional Sales Manager.

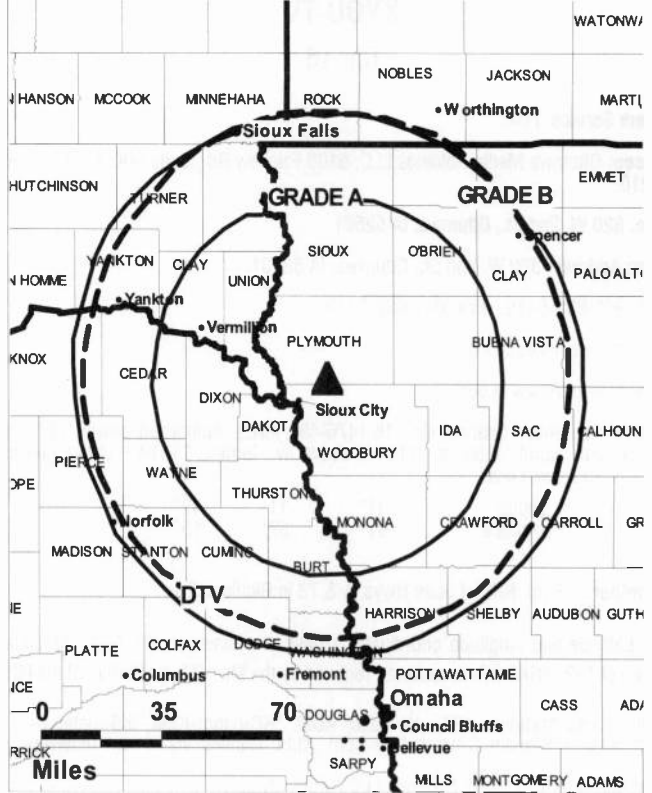
**Tiffany Coleman**, News Director.

**Bob VanVleet**, Chief Engineer.

**Jill Collins**, Business Manager.

**Daniele Feenstra**, Promotion Director.

KCAU-DT BMPCDT-20070316ABF GRANTED: 4/2/2007



© 2008 Warren Communications News

**Tim Ryan**, Creative Services Director.

**Marty Hansen**, Traffic Manager.

**City of License:** Sioux City. **Station DMA:** Sioux City, IA. **Rank:** 143.

**Nielsen Data:** Not available.

**KCAU-TV**  
**Ch. 9**

**Network Service:** ABC.

**Licensee:** Citadel Communications Co. Ltd., 99 Pondfield Rd., Bronxville, NY 10708.

**Studio:** 625 Douglas St., Sioux City, IA 51101.

**Mailing Address:** 625 Douglas St., Sioux City, IA 51101.

**Phone:** 712-277-2345. **Fax:** 712-277-3733.

**E-mail:** wmeyl@kcautv.com

**Web Site:** http://www.kcautv.com

**Technical Facilities:** Channel No. 9 (186-192 MHz). Authorized power: 245-kw visual, 49-kw aural. Antenna: 2020-ft above av. terrain, 2000-ft. above ground, 3368-ft. above sea level.

Latitude 42° 35' 11"  
Longitude 96° 13' 56"

**Transmitter:** 4-mi. E, 0.75-mi. N of James.

**Note:** Latitude and longitude coordinates shown are based on the North American Datum of 1927 (NAD 27) as currently required by the Mass Media Bureau of the FCC.

**Satellite Earth Stations:** Transmitter RCA; Andrew, 4.5-meter; Andrew, 7.3-meter; Avantek receivers.

**News Service:** AP.

**Ownership:** Citadel Communications LLC (Group Owner).

**Began Operation:** March 29, 1953. Sale to present owner by Wesray Corp. approved by FCC October 1, 1985 (Television Digest, Vol. 25:30). Sale to Wesray Corp. by Forward Communications Corp. approved by FCC August 16, 1984. Previous sale to Forward by People's Broadcasting Corp. approved by FCC October 27, 1965 (Vol. 5:30). Sale to People's by Cowles Broadcasting Co. approved by FCC November 27, 1957 (Vol. 13:41, 44, 49).

**Represented (sales):** Continental Television Sales.

**Represented (legal):** Latham & Watkins.

**Personnel:**

**Brent Nelson**, Operations, Program & Production Manager.

**Jan Lux**, Local Sales Manager.

**Leah Brouillette**, Regional Sales Manager.

**Tiffany Coleman**, News Director.

**Bob VanVleet**, Chief Engineer.

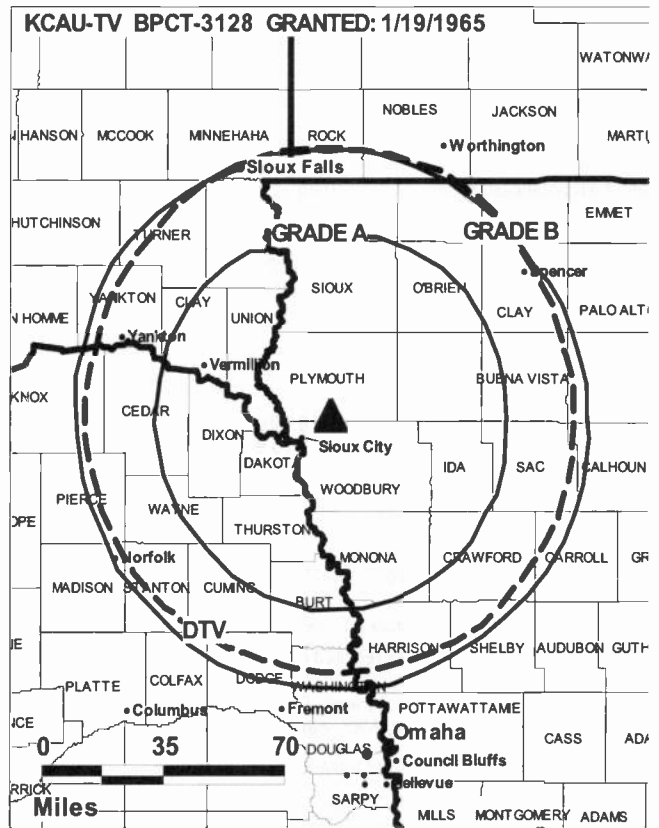
**Jill Collins**, Business Manager.

**Danele Feenstra**, Promotion Director.

**Tim Ryan**, Creative Services Director.

**Marty Hansen**, Traffic Manager.

**City of License:** Sioux City. **Station DMA:** Sioux City, IA. **Rank:** 143.



© 2008 Warren Communications News

Circulation © 2007 Nielsen. Coverage based on Nielsen study.

GrandTotal	Cable TV Households	Non-cable TV Households	Total TV Households
Estimated Station Totals *	118,110	81,850	199,960
Average Weekly Circulation (2007)	62,597	42,226	104,823
Average Daily Circulation (2007)			48,721
Station DMA Total	Cable TV Households	Non-cable TV Households	Total TV Households
Estimated Station Totals *	87,650	66,540	154,190
Average Weekly Circulation (2007)	56,707	38,240	94,947
Average Daily Circulation (2007)			45,506
Other DMA Total	Cable TV Households	Non-cable TV Households	Total TV Households
Estimated Station Totals *	30,460	15,310	45,770
Average Weekly Circulation (2007)	5,890	3,986	9,876
Average Daily Circulation (2007)			3,215

\*Estimated station totals are sums of the Nielsen TV and Cable TV household estimates for each county in which the station registers viewing of more than 5% as per the Nielsen Survey Methods.

**KMEG**  
**Ch. 14**

**Network Service:** CBS.

**Licensee:** Waitt Broadcasting Inc., 1125 S. 103rd St, Suite 200, Omaha, NE 68124.

**Studio:** 100 Gold Cir, Dakota Dunes, SD 57049.

**Mailing Address:** 100 Gold Cir, Dakota Dunes, SD 57049.

**Phone:** 712-277-3554. **Fax:** 712-277-4732.

**E-mail:** seymer@kmeg.com

**Web Site:** http://www.kmeg14.com

**Technical Facilities:** Channel No. 14 (470-476 MHz). Authorized power: 5000-kw max. & 380-kw horizontal visual, 200-kw & 75.9-kw horizontal aural. Antenna: 1955-ft above av. terrain, 1906-ft. above ground, 3238-ft. above sea level.

Latitude 42° 35' 12"  
Longitude 96° 13' 19"

**Transmitter:** 1-mi. NE of intersection of Rtes. K42 & C70, Section 25.

**Note:** Latitude and longitude coordinates shown are based on the North American Datum of 1927 (NAD 27) as currently required by the Mass Media Bureau of the FCC.

**Satellite Earth Stations:** Prodelin, 4.5-meter; Comtech, 5-meter; Scientific-Atlanta, 7-meter; Scientific-Atlanta, Pinzone, Microwave Assoc. receivers.

**Ownership:** Waitt Broadcasting Inc. (Group Owner).

**Began Operation:** September 5, 1967. Sale to present owner by Maine Radio & Television Co. approved by FCC June 23, 1998. Sale to Maine Radio & Television Co. by Gillett Communications Group approved by FCC September 23, 1986. Sale to Gillett by Fetzer Communications approved by FCC October 29, 1985. Sale to Fetzer by Medallion Broadcasters (Robert B. Donovan, Edgar F. Pechacek, et al.) approved by FCC August 13, 1969 (Television Digest, Vol. 9:33).

**Represented (engineering):** Harrington Righter & Parsons Inc. (HRP).

**Represented (legal):** Wilkinson Barker Knauer LLP.

**Personnel:**

**Scott Eymer**, General Manager.

**Dan Marsh**, Local Sales Manager.

**Mary Ann Johnson**, General Sales Manager.

**Jeff Raker**, News Director.

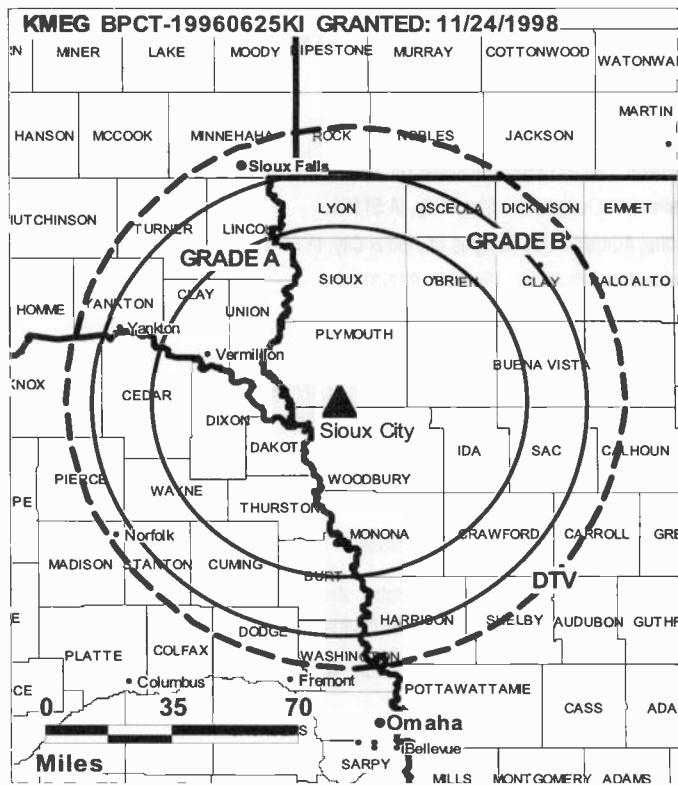
**Marc Roost**, Chief Engineer.

**Vikki Martin**, Business Manager.

**Kevin O'Neal**, Promotion Director.

**Myra Baker**, Traffic Manager.

**City of License:** Sioux City. **Station DMA:** Sioux City, IA. **Rank:** 143.



© 2008 Warren Communications News

Circulation © 2007 Nielsen. Coverage based on Nielsen study.

GrandTotal	Cable TV Households	Non-cable TV Households	Total TV Households
Estimated Station Totals *	103,010	79,700	182,710
Average Weekly Circulation (2007)	53,530	40,151	93,681
Average Daily Circulation (2007)			44,879
Station DMA Total	Cable TV Households	Non-cable TV Households	Total TV Households
Estimated Station Totals *	85,620	66,540	152,160
Average Weekly Circulation (2007)	50,059	37,598	87,657
Average Daily Circulation (2007)			42,520
Other DMA Total	Cable TV Households	Non-cable TV Households	Total TV Households
Estimated Station Totals *	17,390	13,160	30,550
Average Weekly Circulation (2007)	3,471	2,553	6,024
Average Daily Circulation (2007)			2,359

\*Estimated station totals are sums of the Nielsen TV and Cable TV household estimates for each county in which the station registers viewing of more than 5% as per the Nielsen Survey Methods.

**KMEG-DT**  
**Ch. 39**

**Network Service:** CBS.

**Licensee:** Waitt Broadcasting Inc., 1125 S. 103rd St, Suite 200, Omaha, NE 68124.

**Studio:** 100 Gold Cir, Dakota Dunes, SD 57049.

**Mailing Address:** 100 Gold Cir, Dakota Dunes, SD 57049.

**Phone:** 712-277-3554. **Fax:** 712-277-4732.

**E-mail:** seymer@kmeq.com

**Web Site:** <http://www.kmeq14.com>

**Technical Facilities:** Channel No. 39 (320-626 MHz). Authorized power: 1000-kw max. visual, aural. Antenna: 2005-ft above av. terrain, 1955-ft. above ground, 3287-ft. above sea level.

Latitude	42°	35'	12"
Longitude	96°	13'	19"

**Transmitter:** 1-mi. NE of intersection of Rtes. K42 & C70, Section 25.

**Note:** Latitude and longitude coordinates shown are based on the North American Datum of 1927 (NAD 27) as currently required by the Mass Media Bureau of the FCC.

**Ownership:** Waitt Broadcasting Inc. (Group Owner).

**Began Operation:** Station operating; no on-air date

**Represented (engineering):** Harrington Righter & Parsons Inc. (HRP).

**Represented (legal):** Wilkinson Barker Knauer LLP.

**Personnel:**

**Scott Eymer,** General Manager.

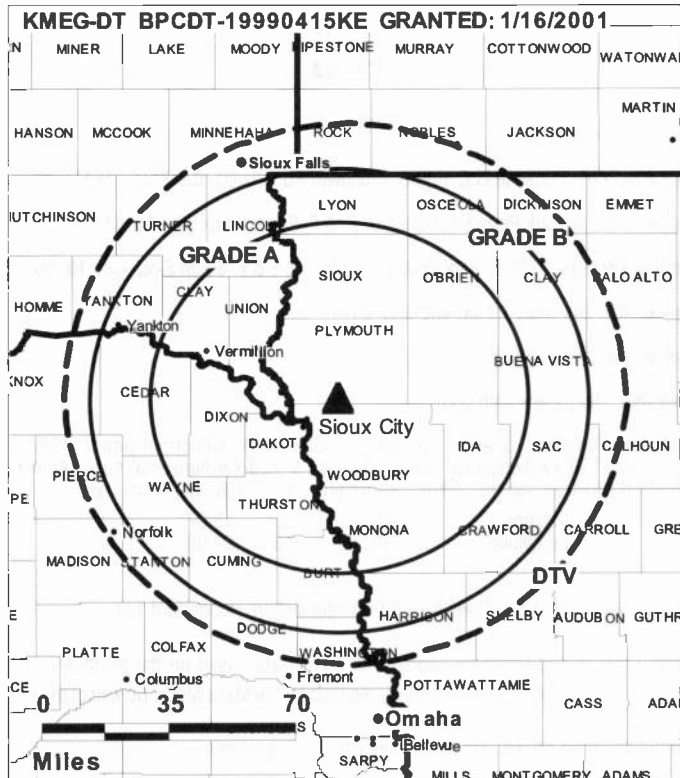
**Dan Marsh,** Local Sales Manager.

**Mary Ann Johnson,** General Sales Manager.

**Jeff Raker,** News Director.

**Marc Roost,** Chief Engineer.

**Vikki Martin,** Business Manager.



© 2008 Warren Communications News

**Kevin O'Neal,** Promotion Director.

**Myra Baker,** Traffic Manager.

**City of License:** Sioux City. **Station DMA:** Sioux City, IA. **Rank:** 143.

**Nielsen Data:** Not available.

**KPTH**  
**Ch. 44**

**Network Service:** FOX.

**Licensee:** KPTH License LLC, 500 S. Chinowth Rd., Visalia, CA 93277-1617.

**Studio:** 3220 S. Park Plaza Dr., Suites D, E, & F, South Sioux City, NE 68776.

**Mailing Address:** 3220 S. Park Plaza Dr., Suites D, E & F, South Sioux City, NE 68776.

**Phone:** 402-241-4400. **Fax:** 402-241-4444.

**E-mail:** yourstation@kpth.com

**Web Site:** http://www.kpth.com

**Technical Facilities:** Channel No. 44 (650-656 MHz). Authorized power: 4989-kw max. & 1199-kw horizontal visual, 499-kw & 120-kw horizontal aural. Antenna: 2003-ft above av. terrain, 1980-ft. above ground, 3312-ft. above sea level.

Latitude 42° 35' 15.97"  
Longitude 96° 13' 23.09"

**Transmitter:** 1-mi. NE of Rtes. K42 & C70 intersection, Hungerford Twp.

**Note:** Latitude and longitude coordinates shown are based on the North American Datum of 1927 (NAD 27) as currently required by the Mass Media Bureau of the FCC.

**Multichannel TV Sound:** Stereo and separate audio program.

**Ownership:** Pappas Telecasting Companies (Group Owner).

**Began Operation:** May 9, 1999.

**Represented (sales):** Harrington Righter & Parsons Inc. (HRP).

**Represented (legal):** Paul, Hastings, Janofsky & Walker LLP.

**Represented (engineering):** Smith & Fisher.

**Personnel:**

**Scott Eymmer**, General Manager.

**Dan Marsh**, General & Local Sales Manager.

**Mark Roost**, Chief Engineer.

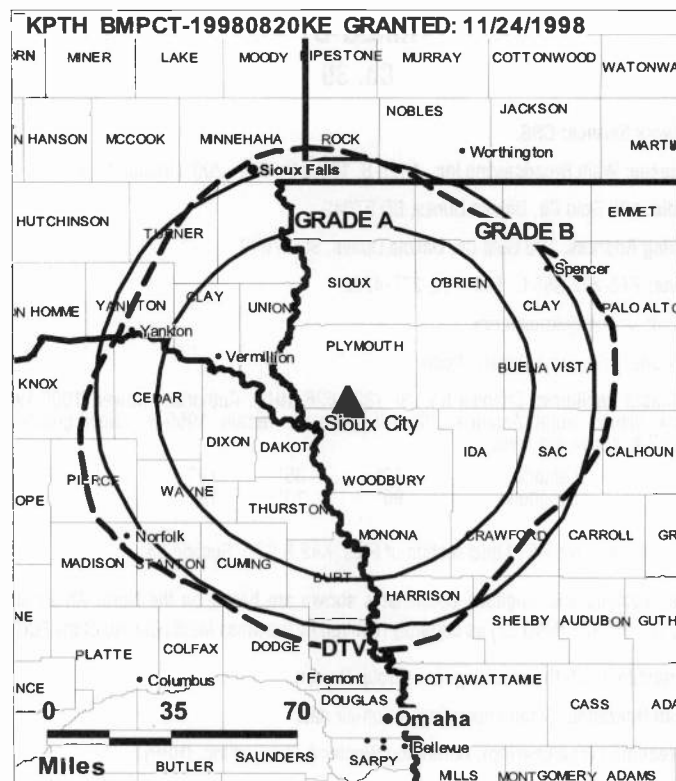
**Vickie Martin**, Business Manager.

**Darlene Goldsberry**, Program Director.

**Tim Hess**, Promotion Director.

**Camila Becker**, Production Manager.

**City of License:** Sioux City. **Station DMA:** Sioux City, IA. **Rank:** 143.



© 2008 Warren Communications News

Circulation © 2007 Nielsen. Coverage based on Nielsen study.

Grand Total	Cable TV Households	Non-cable TV Households	Total TV Households
Estimated Station Totals *	95,760	91,650	187,410
Average Weekly Circulation (2007)	40,080	36,175	76,255
Average Daily Circulation (2007)			26,630
Station DMA Total	Cable TV Households	Non-cable TV Households	Total TV Households
Estimated Station Totals *	87,650	66,540	154,190
Average Weekly Circulation (2007)	38,784	30,995	69,779
Average Daily Circulation (2007)			25,213
Other DMA Total	Cable TV Households	Non-cable TV Households	Total TV Households
Estimated Station Totals *	8,110	25,110	33,220
Average Weekly Circulation (2007)	1,296	5,180	6,476
Average Daily Circulation (2007)			1,417

\*Estimated station totals are sums of the Nielsen TV and Cable TV household estimates for each county in which the station registers viewing of more than 5% as per the Nielsen Survey Methods.

**KPTH-DT**  
**Ch. 49**

**Network Service:** MNT, FOX.

**Grantee:** KPTH License LLC, 500 S. Chinowth Rd., Visalia, CA 93277.

**Studio:** 3220 Plaza Dr., Suites D, E & F, South Sioux City, NE 68776.

**Mailing Address:** 3220 S. Park Plaza Dr., Suites D, E, & F, South Sioux City, NE 68776.

**Phone:** 402-241-4400. **Fax:** 402-241-4400.

**E-mail:** yourstation@kpth.com

**Web Site:** http://www.kpth.com

**Technical Facilities:** Channel No. 49 (680-686 MHz). Authorized power: 500-kw max. visual, aural. Antenna: 1926-ft above av. terrain, 1886-ft. above ground, 3215-ft. above sea level.

Latitude	42°	35'	12"
Longitude	96°	13'	18"

**Note:** Latitude and longitude coordinates shown are based on the North American Datum of 1927 (NAD 27) as currently required by the Mass Media Bureau of the FCC.

**Ownership:** Pappas Telecasting Companies (Group Owner).

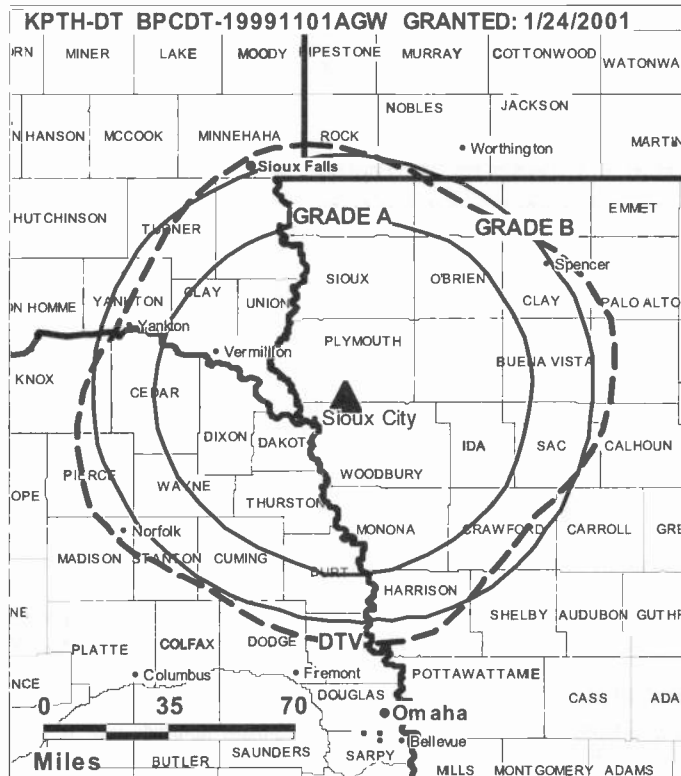
**Began Operation:** Station operating under Special Temporary Authority at 2-kw max. visual; no on-air date

**Represented (legal):** Paul, Hastings, Janofsky & Walker LLP.

**Represented (sales):** Harrington Righter & Parsons Inc. (HRP).

**Personnel:**

- Scott Eymmer**, General Manager.
- Dan Marsh**, General & Local Sales Manager.
- Marc Roost**, Chief Engineer.
- Vickie Martin**, Business Manager.
- Darlene Goldsberry**, Program Director.



© 2008 Warren Communications News

**Tim Hess**, Promotion Director.

**Camila Becker**, Production Manager.

**City of License:** Sioux City. **Station DMA:** Sioux City, IA. **Rank:** 143.

**Nielsen Data:** Not available.



**KTIV**  
**Ch. 4**

**Network Service:** NBC.

**Licensee:** KTIV Television Inc., 3135 Floyd Blvd., Sioux City, IA 51108.

**Studio:** 3135 Floyd Blvd., Sioux City, IA 51108.

**Mailing Address:** 3135 Floyd Blvd., Sioux City, IA 51108.

**Phone:** 712-239-4100; 800-234-5848. **Fax:** 712-239-2621.

**E-mail:** dmadsen@ktiv.com

**Web Site:** http://www.ktiv.com

**Technical Facilities:** Channel No. 4 (66-72 MHz). Authorized power: 100-kw visual, 20-kw aural. Antenna: 1915-ft above av. terrain, 2000-ft. above ground, 3368-ft. above sea level.

Latitude 42° 35' 12.39"  
Longitude 96° 13' 56.98"

**Transmitter:** 4-mi. E, 0.75-mi. N of James.

**Note:** Latitude and longitude coordinates shown are based on the North American Datum of 1927 (NAD 27) as currently required by the Mass Media Bureau of the FCC.

**Multichannel TV Sound:** Stereo only.

**Satellite Earth Stations:** Transmitter NEC; AFC, 3-meter Ku-band; ADM, 6.2-meter C-band; M/A-Com, Harris, Avcom receivers.

**Ownership:** Quincy Broadcasting Co. (Group Owner).

**Began Operation:** October 9, 1954. Sale to present owner by American Family Corp. approved by FCC November 17, 1989 (Television Digest, Vol. 29:35). Merger of Black Hawk Broadcasting with American Family Corp. approved by FCC September 17, 1980. Sale by Perkins Bros. Co. approved by FCC March 28, 1974. Sale of 50%, giving Perkins Bros. 100% control, approved by FCC May 26, 1965 (Vol. 5:24).

**Represented (sales):** Blair Television.

**Personnel:**

**Dave Madsen**, Station Manager.

**David Washburn**, Creative Services Director.

**Lynda Fergen**, Traffic Manager.

**Adrian Wisner**, General & Local Sales Manager.

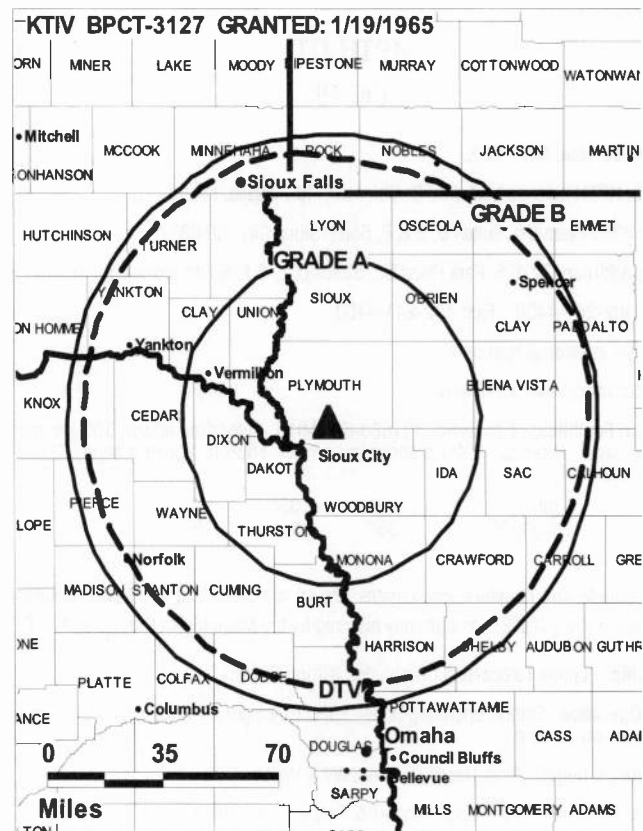
**Tim Oakley**, National Sales Director.

**Bridget Breen**, News Director.

**Richard Herr**, Chief Engineer.

**Kathy Clayton**, Business Manager.

**City of License:** Sioux City. **Station DMA:** Sioux City, IA. **Rank:** 143.



© 2008 Warren Communications News

Circulation © 2007 Nielsen. Coverage based on Nielsen study.

GrandTotal	Cable TV Households	Non-cable TV Households	Total TV Households
Estimated Station Totals *	107,270	86,090	193,360
Average Weekly Circulation (2007)	71,705	45,865	117,570
Average Daily Circulation (2007)			68,725
Station DMA Total	Cable TV Households	Non-cable TV Households	Total TV Households
Estimated Station Totals *	87,650	66,540	154,190
Average Weekly Circulation (2007)	66,066	41,494	107,560
Average Daily Circulation (2007)			63,876
Other DMA Total	Cable TV Households	Non-cable TV Households	Total TV Households
Estimated Station Totals *	19,620	19,550	39,170
Average Weekly Circulation (2007)	5,639	4,371	10,010
Average Daily Circulation (2007)			4,849

\*Estimated station totals are sums of the Nielsen TV and Cable TV household estimates for each county in which the station registers viewing of more than 5% as per the Nielsen Survey Methods.

**KTIV-DT**  
**Ch. 41**

**Network Service:** CW, NBC.

**Grantee:** KTIV Television Inc., 3135 Floyd Blvd., Sioux City, IA 51108.

**Studio:** 3135 Floyd Blvd., Sioux City, IA 51108.

**Mailing Address:** 3135 Floyd Blvd., Sioux City, IA 51108.

**Phone:** 712-239-4100; 800-234-5848. **Fax:** 712-239-2621.

**E-mail:** dmadsen@ktiv.com

**Web Site:** <http://www.ktiv.com>

**Technical Facilities:** Channel No. 41 (632-638 MHz). Authorized power: 873-kw max. visual, aural. Antenna: 1998-ft above av. terrain, 1952-ft. above ground, 3282-ft. above sea level.

Latitude	42°	35'	12"
Longitude	96°	13'	18"

**Note:** Latitude and longitude coordinates shown are based on the North American Datum of 1927 (NAD 27) as currently required by the Mass Media Bureau of the FCC.

**Satellite Earth Stations:** Transmitter NEC; AFC, 3-meter Ku-band; ADM, 6.2-meter C-band; M/A-Com, Harris, Avcom receivers.

**Ownership:** Quincy Broadcasting Co. (Group Owner).

**Began Operation:** Station operating under Special Temporary Authority at 10.6-kw max. visual; no on-air date

**Represented (sales):** Blair Television.

**Personnel:**

**Dave Madsen**, Station Manager.

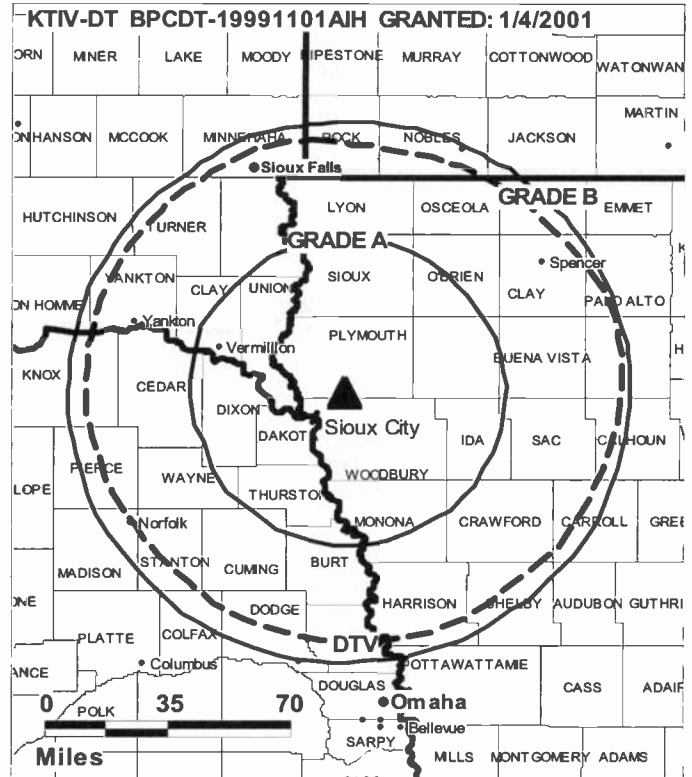
**David Washburn**, Creative Services Director.

**Lynda Fergen**, Traffic Manager.

**Adrian Wisner**, General & Local Sales Manager.

**Tim Oakley**, National Sales Manager.

**Bridget Breen**, News Director.



© 2008 Warren Communications News

**Richard Herr**, Chief Engineer.

**Kathy Clayton**, Business Manager.

**City of License:** Sioux City. **Station DMA:** Sioux City, IA. **Rank:** 143.

**Nielsen Data:** Not available.

**KWWF**

**Ch. 22**

**Network Service:** IND.

**Licensee:** EBC Waterloo Inc., One Shackelford Dr., Suite 400, Little Rock, AR 72211-2545.

**Mailing Address:** One Shackelford Dr., Suite 400, Little Rock, AR 72211.

**Phone:** 319-287-5841; 501-219-2400.

**Technical Facilities:** Channel No. 22 (518-524 MHz). Authorized power: 500-kw max. visual, aural. Antenna: 92-ft above av. terrain, 174-ft. above ground, 997-ft. above sea level.

Latitude 42° 29' 51"  
Longitude 92° 20' 007"

Requests modification of CP for change to 3000-kw max. visual, 650-ft above av. terrain, 600-ft. above ground, 1572-ft. above sea level; lat. 42° 24' 53", long. 92° 00' 34", BMPCT-20030505AAA.

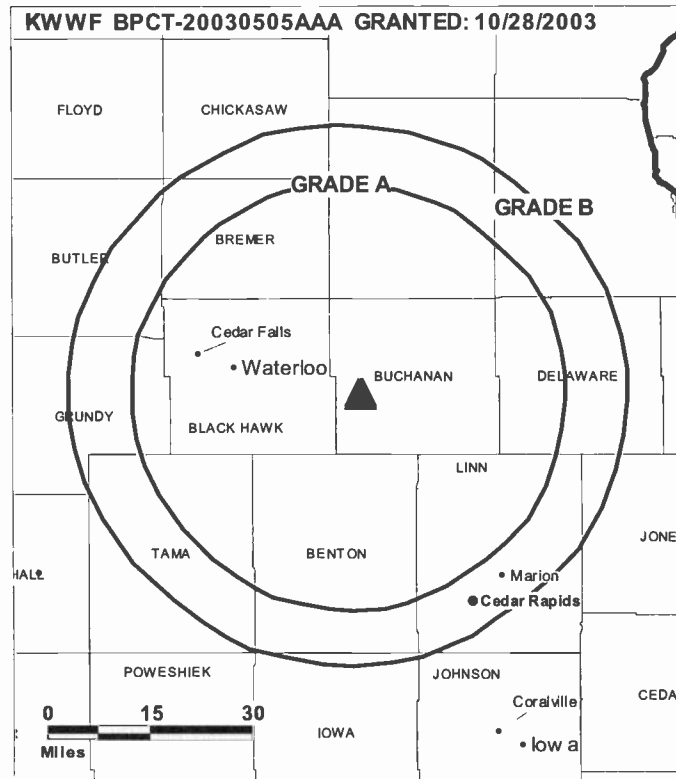
**Note:** Latitude and longitude coordinates shown are based on the North American Datum of 1927 (NAD 27) as currently required by the Mass Media Bureau of the FCC.

**Ownership:** Equity Media Holdings Corp. (Group Owner).

**Begin Operation:** December 1, 2002. Sale to Equity Broadcasting Corp. by William M. Smith approved by FCC June 25, 2004. Equity Broadcasting Corp. merged with Coconut Palm Acquisition Corp., becoming Equity Media Holdings Corp. FCC approved deal March 27, 2007.

**City of License:** Waterloo.

**Station DMA:** Cedar Rapids-Waterloo-Iowa City-Dubuque, IA. Rank: 87.



Circulation © 2007 Nielsen. Coverage based on Nielsen study.

GrandTotal	Cable TV Households	Non-cable TV Households	Total TV Households
Estimated Station Totals *	183,330	11,590	194,920
Average Weekly Circulation (2007)	15,492	1,426	16,918
Average Daily Circulation (2007)			3,319
Station DMA Total	Cable TV Households	Non-cable TV Households	Total TV Households
Estimated Station Totals *	179,540	11,590	191,130
Average Weekly Circulation (2007)	15,208	1,426	16,634
Average Daily Circulation (2007)			3,274
Other DMA Total	Cable TV Households	Non-cable TV Households	Total TV Households
Estimated Station Totals *	3,790	0	3,790
Average Weekly Circulation (2007)	284	0	284
Average Daily Circulation (2007)			45

\*Estimated station totals are sums of the Nielsen TV and Cable TV household estimates for each county in which the station registers viewing of more than 5% as per the Nielsen Survey Methods.

**CABLE & TV STATION COVERAGE**



To order call 800-771-9202 or visit [www.warren-news.com](http://www.warren-news.com)

The perfect companion to The Television & Cable Factbook



continuous updates    fully searchable    easy to use

For more information call 800-771-9202 or visit [www.warren-news.com](http://www.warren-news.com)

**KWWL**  
**Ch. 7**

**Network Service:** NBC.

**Licensee:** KWWL Television Inc., PO Box 909, Quincy, IL 62306-0909.

**Studio:** 500 E. 4th St., Waterloo, IA 50703.

**Mailing Address:** 500 E. 4th St., Waterloo, IA 50703.

**Phone:** 319-291-1200. **Fax:** 319-291-1255.

**E-mail:** kwwl@kwwl.com

**Web Site:** http://www.kwwl.com

**Technical Facilities:** Channel No. 7 (174-180 MHz). Authorized power: 316-kw visual, aural. Antennas: 1982-ft above av. terrain, 1929-ft. above ground, 2910-ft. above sea level.

Latitude 42° 24' 02"  
Longitude 91° 50' 36"

**Note:** Latitude and longitude coordinates shown are based on the North American Datum of 1927 (NAD 27) as currently required by the Mass Media Bureau of the FCC.

**Multichannel TV Sound:** Stereo only.

**Satellite Earth Stations:** Scientific-Atlanta, 7-meter; ADM, 7-meter; Scientific-Atlanta receivers.

**Ownership:** Quincy Broadcasting Co. (Group Owner).

**Began Operation:** November 25, 1953. Merger of Black Hawk Broadcasting with American Family Corp. approved by FCC September 17, 1980. Sale to Raycom Media Inc. by AFLAC Inc. approved by FCC March 21, 1997. Sale to present owner by Raycom Media Inc. approved by FCC June 23, 2006.

**Represented (legal):** Wilkinson Barker Knauer LLP.

**Personnel:**

**Tom Allen**, Vice President & General Manager.

**Dick Owens**, Vice President & Chief Engineer.

**Maggie Roberts**, Traffic Manager.

**Tim Weaver**, General Sales Manager.

**John Huff**, Local Sales Manager.

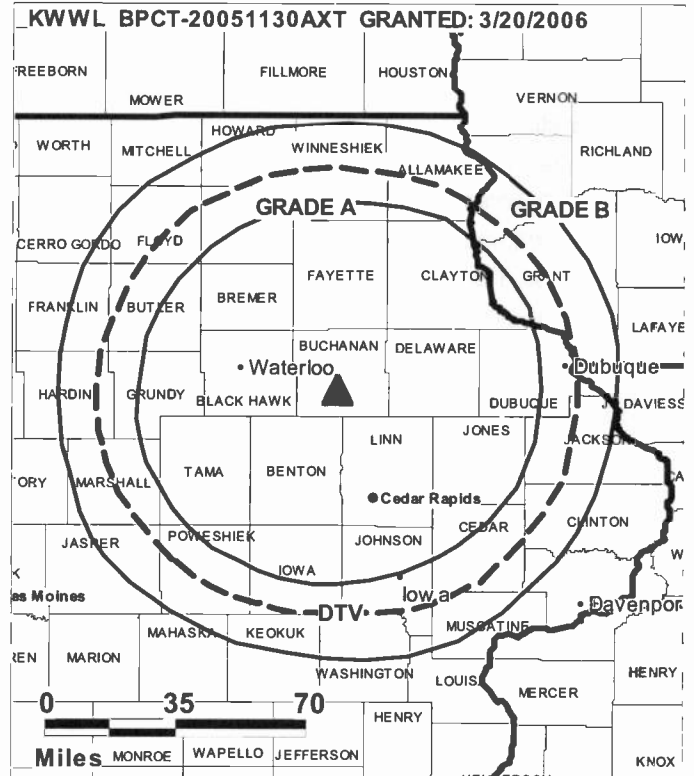
**Jon Okerstrom**, News Director.

**Don Morehead**, National Sales Manager.

**Kim Leer**, Program Director.

**City of License:** Waterloo.

**Station DMA:** Cedar Rapids-Waterloo-Iowa City-Dubuque, IA. **Rank:** 87.



© 2008 Warren Communications News

Circulation © 2007 Nielsen. Coverage based on Nielsen study.

GrandTotal	Cable TV Households	Non-cable TV Households	Total TV Households
Estimated Station Totals *	239,570	195,760	435,330
Average Weekly Circulation (2007)	165,198	106,945	272,143
Average Daily Circulation (2007)			155,792
Station DMA Total	Cable TV Households	Non-cable TV Households	Total TV Households
Estimated Station Totals *	196,050	137,220	333,270
Average Weekly Circulation (2007)	149,722	97,443	247,165
Average Daily Circulation (2007)			143,251
Other DMA Total	Cable TV Households	Non-cable TV Households	Total TV Households
Estimated Station Totals *	43,520	58,540	102,060
Average Weekly Circulation (2007)	15,476	9,502	24,978
Average Daily Circulation (2007)			12,541

\*Estimated station totals are sums of the Nielsen TV and Cable TV household estimates for each county in which the station registers viewing of more than 5% as per the Nielsen Survey Methods.

**KWWL-DT**  
**Ch. 55**

**Network Service:** NBC.

**Licensee:** KWWL Television Inc., PO Box 909, Quincy, IL 62306-0909.

**Studio:** 500 E. 4th St., Waterloo, IA 50703.

**Mailing Address:** 500 E. 4th St., Waterloo, IA 50703.

**Phone:** 319-291-1200. **Fax:** 319-291-1255.

**E-mail:** kwwl@kwwl.com

**Web Site:** http://www.kwwl.com

**Technical Facilities:** Channel No. 55 (716-722 MHz). Authorized power: 194-kw max. visual, aural. Antenna: 1729-ft above av. terrain, 1689-ft. above ground, 2669-ft. above sea level.

Latitude	42°	24'	02"
Longitude	91°	50'	36"

**Note:** Latitude and longitude coordinates shown are based on the North American Datum of 1927 (NAD 27) as currently required by the Mass Media Bureau of the FCC.

**Ownership:** Quincy Broadcasting Co. (Group Owner).

**Began Operation:** May 1, 2002. Standard Definition.

**Represented (legal):** Wilkinson Barker Knauer LLP.

**Personnel:**

**Tom Allen**, Vice President & General Manager.

**Dick Owens**, Vice President & Chief Engineer.

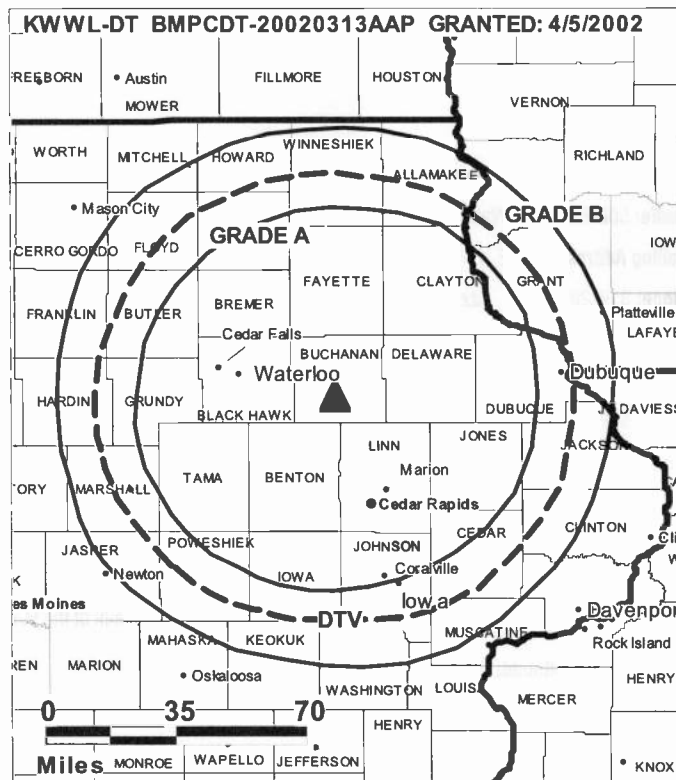
**Maggie Roberts**, Traffic Manager.

**Tim Weaver**, General Sales Manager.

**John Huff**, Local Sales Manager.

**Jon Okerstrom**, News Director.

**Don Morehead**, National Sales Manager.



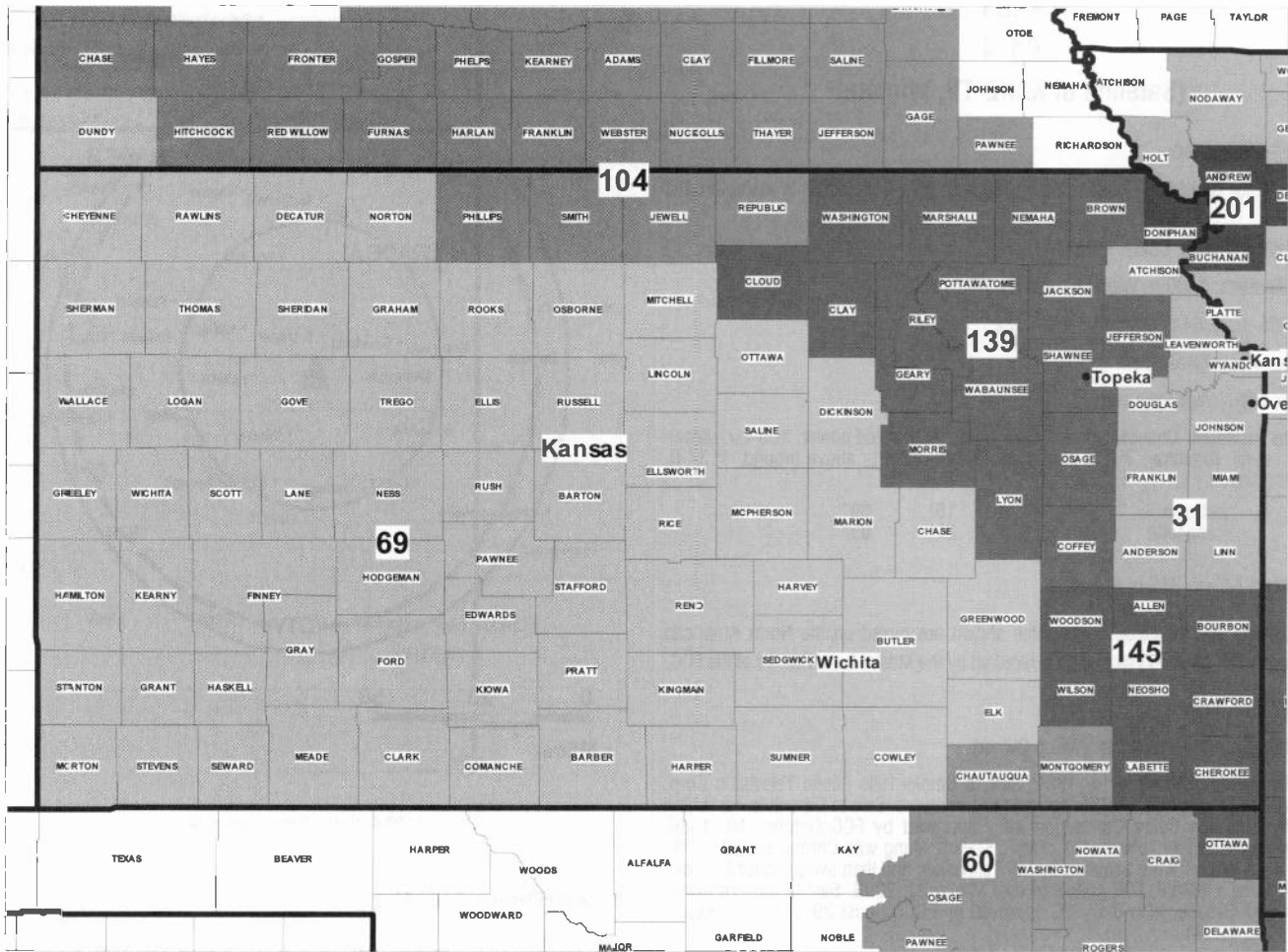
© 2008 Warren Communications News

**Kim Leer**, Program Director.

**City of License:** Waterloo.

**Station DMA:** Cedar Rapids-Waterloo-Iowa City-Dubuque, IA. **Rank:** 87.

**Nielsen Data:** Not available.



© 2008 Warren Communications News

MARKET	NIELSEN DMA TV HOUSEHOLDS	RANK	MARKET AREA COMMERCIAL STATIONS
Kansas City, MO	927,060	31	KCTV (5); KCTV-DT (24); KCWE (29); KCWE-DT (31); KMBC-DT (7); KMBC-TV (9); KMCI (38); KMCI-DT (36); KPXE (50); KPXE-DT (51); KSHB-DT (42); KSHB-TV (41); KSMO-DT (47); KSMO-TV (62); WDAF-DT (34); WDAF-TV (4)
Tulsa, OK	519,820	60	KDOR-DT (15); KDOR-TV (17); KGEB (53); KGEB-DT (49); KJRH (2); KJRH-DT (56); KMYT-DT (42); KMYT-TV (41); KOKI-DT (22); KOKI-TV (23); KOTV (6); KOTV-DT (55); KQCW (19); KTPX (44); KTPX-DT (28); KTUL (8); KTUL-DT (58); KWHB (47); KWHB-DT (48)
Wichita-Hutchinson, KS	446,520	69	KAAS-DT (17); KAAS-TV (18); KAKE-DT (21); KAKE-TV (10); KBSD-TV (6); KBSH-TV (7); KBSL-TV (10); KLBY (4); KLBY-DT (17); KMTW (36); KMTW-DT (35); KOCW (14); KSAS-DT (26); KSAS-TV (24); KSCW (33); KSCW-DT (31); KSNK (2); KSNK-DT (22); KSNK-TV (11); KSNK-DT (16); KSNK (8); KSNK-DT (12); KSNW (3); KSNW-DT (45); KUPK-DT (18); KUPK-TV (13); KWCH-DT (19); KWCH-TV (12)
Lincoln & Hastings-Kearney, NE	277,270	104	KCWL-TV (51); KGIN (11); KGIN-DT (32); KHAS-DT (21); KHAS-TV (5); KHGI-DT (36); KHGI-TV (13); KLKN (8); KLKN-DT (31); KOLN (10); KOLN-DT (25); KSNB-DT (34); KSNB-TV (4); KTVG (17); KTVG-DT (19)
Topeka, KS	171,010	139	KSNT (27); KSNT-DT (28); KTKA-DT (48); KTKA-TV (49); WIBW-DT (44); WIBW-TV (13)
Joplin, MO-Pittsburg, KS	155,100	145	KFJX (14); KOAM-DT (13); KOAM-TV (7); KODE-DT (43); KODE-TV (12); KSNF (16); KSNF-DT (46)
St. Joseph, MO	46,390	201	KQTV (2); KQTV-DT (53); KTAJ-DT (21); KTAJ-TV (16)

**Kansas Digital Station Totals as of October 1, 2007**

	VHF	UHF	TOTAL
Commercial Television	1	15	16
Educational Television	1	5	6
	2	20	22

**Kansas Analog Station Totals as of October 1, 2007**

	VHF	UHF	TOTAL
Commercial Television	12	9	21
Educational Television	4	0	4
	16	9	25

**KLBY**  
**Ch. 4**  
**(Satellite of KAKE-TV, Wichita)**

**Network Service:** ABC.

**Licensee:** Gray Television Licensee Inc., 1750 K St. NW, Suite 1200, Washington, DC 20006.

**Studio:** 990 S. Range, Colby, KS 67701.

**Mailing Address:** 1500 N. West St., Wichita, KS 67203.

**Phone:** 785-462-8644. **Fax:** 785-462-3522.

**E-mail:** terry.cole@kake.com

**Web Site:** http://www.kake.com

**Technical Facilities:** Channel No. 4 (66-72 MHz). Authorized power: 100-kw visual, 10-kw aural. Antenna: 741-ft above av. terrain, 722-ft. above ground, 4137-ft. above sea level.

Latitude 39° 15' 09"  
 Longitude 101° 21' 09"

**Transmitter:** 7.2-mi. SSE of Brewster.

**Note:** Latitude and longitude coordinates shown are based on the North American Datum of 1927 (NAD 27) as currently required by the Mass Media Bureau of the FCC.

**News Service:** AP.

**Ownership:** Gray Television Inc. (Group Owner).

**Began Operation:** September 4, 1984. Sale to Smoky Hills Public Television Corp. approved by FCC March 5, 1986, but not consummated. Sale to Chronicle Publishing Co. by Sheraton Colby Convention Inc. approved by FCC October 10, 1986. Station returned to air February 11, 1987. Station, along with Chronicle's KAKE-TV, KUPK-TV & WOWT were acquired by LIN Television; and then swapped for Benedek Broadcasting's WWLP. FCC approved deal March 23, 2000. Sale to present owner by Benedek Broadcasting Co. LLC approved by FCC August 29, 2002 (Television Digest, Vol. 42:14).

**Represented (sales):** Continental Television Sales.

**Represented (legal):** Wiley Rein.

**Personnel:**

**Terry Cole,** President & General Manager.

**Patrick Myers,** Operations & Production Manager.

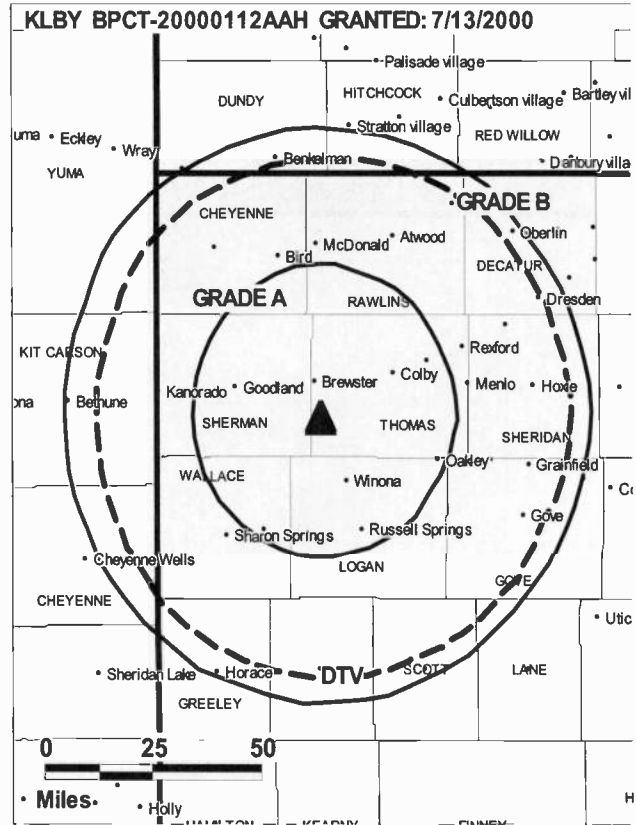
**Dan Wall,** General Sales Manager.

**Dave Grant,** News Director.

**Dale Morrell,** Chief Engineer.

**Lori Johnson,** Business Manager.

**Bryan Frye,** Marketing Director.



**Barbe McClendon,** Traffic Manager.

**City of License:** Colby. **Station DMA:** Wichita-Hutchinson, KS. **Rank:** 69.

Circulation © 2007 Nielsen. Coverage based on Nielsen study.

GrandTotal	Cable TV Households	Non-cable TV Households	Total TV Households
Estimated Station Totals *	4,270	3,420	7,690
Average Weekly Circulation (2007)	1,603	774	2,377
Average Daily Circulation (2007)			825
Station DMA Total	Cable TV Households	Non-cable TV Households	Total TV Households
Estimated Station Totals *	4,270	3,420	7,690
Average Weekly Circulation (2007)	1,603	774	2,377
Average Daily Circulation (2007)			825

\*Estimated station totals are sums of the Nielsen TV and Cable TV household estimates for each county in which the station registers viewing of more than 5% as per the Nielsen Survey Methods.

**KLBY-DT**  
**Ch. 17**

**Network Service:** ABC.

**Grantee:** Gray Television Licensee Inc., 1750 K St. NW, Suite 1200, Washington, DC 20006.

**Studio:** 990 S. Range, Colby, KS 67701.

**Mailing Address:** 1500 N. West St., Wichita, KS 67203.

**Phone:** 785-462-8644. **Fax:** 785-462-3522.

**E-mail:** terry.cole@kake.com

**Web Site:** http://www.kake.com

**Technical Facilities:** Channel No. 17 (488-494 MHz). Authorized power: 1000-kw max. visual, aural. Antenna: 761-ft above av. terrain, 741-ft. above ground, 4156-ft. above sea level.

Latitude	39°	15'	09"
Longitude	101°	21'	09.4"

**Note:** Latitude and longitude coordinates shown are based on the North American Datum of 1927 (NAD 27) as currently required by the Mass Media Bureau of the FCC.

**News Service:** AP.

**Ownership:** Gray Television Inc. (Group Owner).

**Began Operation:** Station operating under Special Temporary Authority at 38.4-kw max. visual; no on-air date

**Represented (sales):** Continental Television Sales.

**Represented (legal):** Wiley Rein.

**Personnel:**

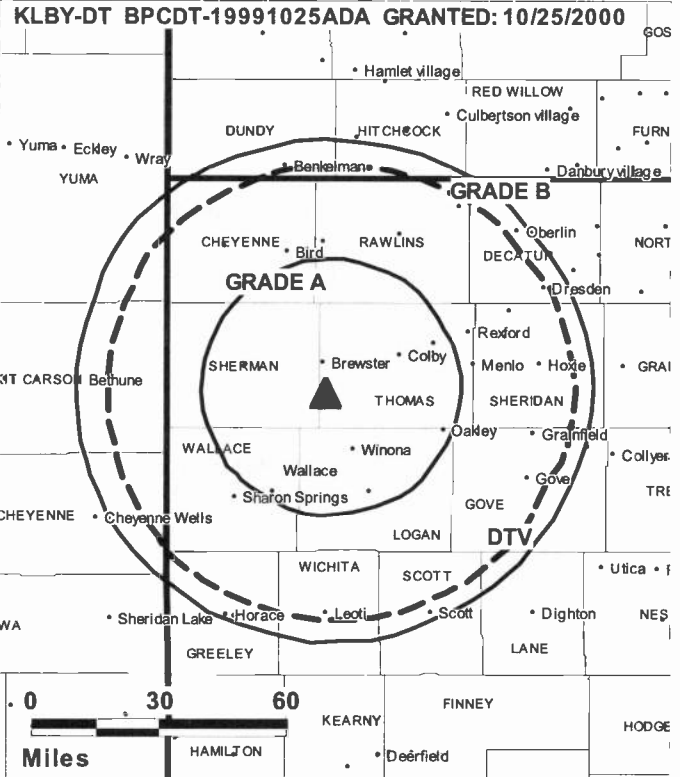
**Terry Cole**, President & General Manager.

**Patrick Myers**, Operations & Production Manager.

**Dan Wall**, General Sales Manager.

**Dale Morrell**, Chief Engineer.

**Dave Grant**, News Director.



© 2008 Warren Communications News

**Lori Johnson**, Business Manager.

**Bryan Frye**, Marketing Director.

**Barbe McClendon**, Traffic Manager.

**City of License:** Colby. **Station DMA:** Wichita-Hutchinson, KS. **Rank:** 69.

**Nielsen Data:** Not available.



**KBSD-TV**  
**Ch. 6**  
**(Satellite of KWCH-TV, Hutchinson)**

**Network Service:** CBS.

**Licensee:** Sunflower Broadcasting Inc., 225 W. Colfax Ave., c/o Schurz Communications Inc., South Bend, IN 46601.

**Studio:** 100 Airport Rd., Dodge City, KS 67801.

**Mailing Address:** PO Box 157, Dodge City, KS 67801.

**Phone:** 316-838-1212. **Fax:** 785-899-3138.

**E-mail:** jbarrett@kwch.com

**Web Site:** http://www.kwch.com

**Technical Facilities:** Channel No. 6 (82-88 MHz). Authorized power: 100-kw visual, 10-kw aural. Antenna: 718-ft above av. terrain, 639-ft. above ground, 3432-ft. above sea level.

Latitude 37° 38' 28"  
 Longitude 100° 20' 39"

**Note:** Latitude and longitude coordinates shown are based on the North American Datum of 1927 (NAD 27) as currently required by the Mass Media Bureau of the FCC.

**Multichannel TV Sound:** Stereo only.

**Satellite Earth Stations:** Transmitter Larcen; AFC, 3.7-meter Ku-band; Scientific-Atlanta, 4.6-meter C-band; Scientific-Atlanta, M/A-Corn receivers.

**News Service:** AP.

**Ownership:** Schurz Communications Inc. (Group Owner).

**Began Operation:** July 24, 1957. Acquisition of positive control by Leigh Warner approved by FCC December 16, 1969. Transfer of control to Kansas Broadcasting System approved by FCC May 19, 1988. Sale to Smith Broadcasting Group Inc. approved by FCC October 12, 1988. Sale to Spartan Communications Inc. by Smith Broadcasting Group Inc. approved by FCC October 7, 1994. Sale to Media General Inc. by Spartan Communications Inc. approved by FCC March 22, 2000. Sale to present owner by Media General Inc. approved by FCC September 22, 2006.

**Represented (legal):** Wilmer Cutler Pickering Hale & Dorr LLP.

**Represented (sales):** Blair Television.

**Personnel:**

**Joan Barrett**, General Manager.

**Tony Thompson**, General Sales Manager.

**Gary Satir**, National Sales Manager.

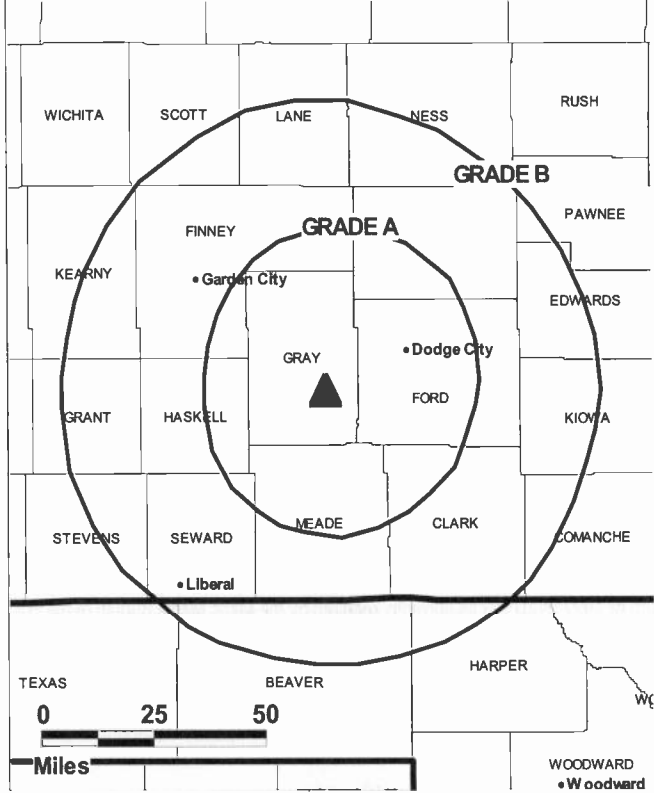
**Don Vest**, Chief Engineer.

**Laverne Goering**, Program Director.

**Deidre Treacy**, Marketing Director.

**Lynn Kinsley**, Traffic Manager.

**KBSD-TV BMLCT-20040826AAG GRANTED: 4/15/2005**



**City of License:** Ensign. **Station DMA:** Wichita-Hutchinson, KS. **Rank:** 69.

Circulation © 2007 Nielsen. Coverage based on Nielsen study.

GrandTotal	Cable TV Households	Non-cable TV Households	Total TV Households
Estimated Station Totals *	24,940	13,300	38,240
Average Weekly Circulation (2007)	14,916	2,831	17,747
Average Daily Circulation (2007)			8,967

Station DMA Total	Cable TV Households	Non-cable TV Households	Total TV Households
Estimated Station Totals *	24,040	13,300	37,340
Average Weekly Circulation (2007)	14,773	2,831	17,604
Average Daily Circulation (2007)			8,944

Other DMA Total	Cable TV Households	Non-cable TV Households	Total TV Households
Estimated Station Totals *	900	0	900
Average Weekly Circulation (2007)	143	0	143
Average Daily Circulation (2007)			23

\*Estimated station totals are sums of the Nielsen TV and Cable TV household estimates for each county in which the station registers viewing of more than 5% as per the Nielsen Survey Methods.

**KSNB**  
**Ch. 11**  
**(Satellite of KSNW, Wichita)**

**Network Service:** NBC.

**Licensee:** Montecito Television License Corp. of Wichita, 559 San Ysidro Rd, Ste 1, Montecito, CA 93108.

**Studio:** 833 N. Main St., Wichita, KS 67203.

**Mailing Address:** 833 N. Main St., Wichita, KS 67203.

**Phone:** 316-265-3333. **Fax:** 316-292-1197.

**E-mail:** ksngeneralmanager@ksn.com

**Web Site:** http://www.ksn.com

**Technical Facilities:** Channel No. 11 (198-204 MHz). Authorized power: 200-kw visual, 24.5-kw aural. Antenna: 800-ft above av. terrain, 834-ft. above ground, 3711-ft. above sea level.

Latitude 37° 46' 40"  
 Longitude 100° 52' 08"

**Transmitter:** U.S. Hwy. 83, 12.6-mi. S of Garden City.

**Note:** Latitude and longitude coordinates shown are based on the North American Datum of 1927 (NAD 27) as currently required by the Mass Media Bureau of the FCC.

**Satellite Earth Station:** Transmitter RCA; RCA Americom, 3.6-meter Ku-band; M/ A-Corn receivers.

**News Services:** AP, KSN, Conus, CNN Newsource.

**Ownership:** Montecito Broadcast Group LLC (Group Owner).

**Began Operation:** November 5, 1958. Sale to SJL of Kansas Corp. by Standard Corp. approved by FCC August 8, 1988. Sale to Lee Enterprises Inc. by SJL Broadcast Management Corp. approved by FCC June 27, 1995. Transfer to Emmis Communications Corp. by Lee Enterprises Inc. approved by FCC September 27, 2000. Sale to present owner by Emmis Communications Corp. approved by FCC December 19, 2005. Transfer to New Vision Television LLC pends.

**Represented (sales):** Katz Television.

**Represented (legal):** Latham & Watkins.

**Personnel:**

**Al Buch,** General Manager.

**Dan Hogan,** Local Sales Manager.

**Becky Swan,** National Sales Manager.

**Todd Spessard,** News Director.

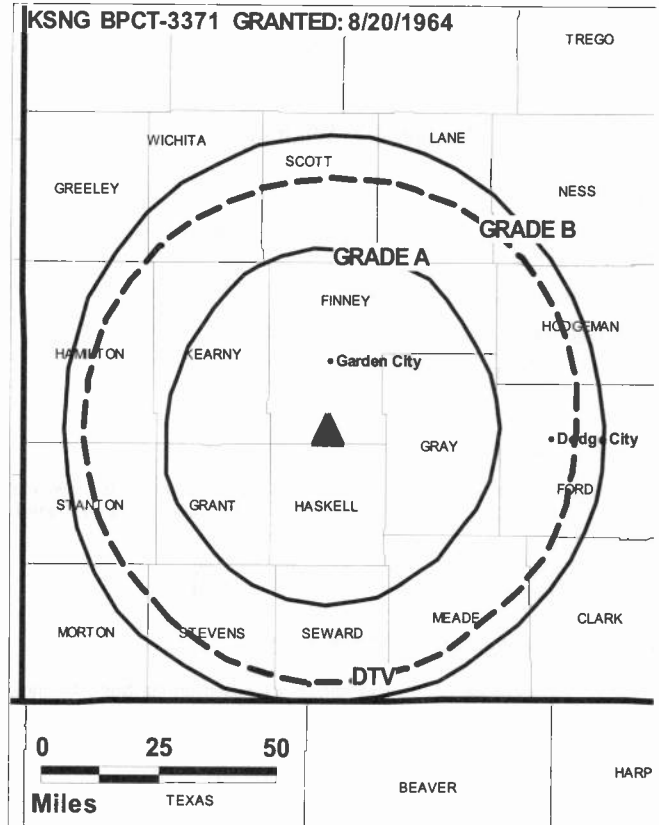
**Dave Rickles,** Chief Engineer.

**Georgianna Matke,** Business Manager.

**Betty Erickson,** Program Coordinator.

**David Bell,** Promotion Director.

**David Thornton,** Production Director.



© 2008 Warren Communications News

**City of License:** Garden City. **Station DMA:** Wichita-Hutchinson, KS. **Rank:** 69.

Circulation © 2007 Nielsen. Coverage based on Nielsen study.

GrandTotal	Cable TV Households	Non-cable TV Households	Total TV Households
Estimated Station Totals *	27,050	13,180	40,230
Average Weekly Circulation (2007)	16,323	2,948	19,271
Average Daily Circulation (2007)			11,160
Station DMA Total	Cable TV Households	Non-cable TV Households	Total TV Households
Estimated Station Totals *	24,040	13,180	37,220
Average Weekly Circulation (2007)	16,109	2,948	19,057
Average Daily Circulation (2007)			11,148
Other DMA Total	Cable TV Households	Non-cable TV Households	Total TV Households
Estimated Station Totals *	3,010	0	3,010
Average Weekly Circulation (2007)	214	0	214
Average Daily Circulation (2007)			12

\*Estimated station totals are sums of the Nielsen TV and Cable TV household estimates for each county in which the station registers viewing of more than 5% as per the Nielsen Survey Methods.

**KSNB-DT**  
**Ch. 16**  
**(KSNW-DT, Wichita)**

**Network Service:** NBC.

**Grantee:** Montecito Television License Corp. of Wichita, 559 San Ysidro Rd, Ste 1, Montecito, CA 93108.

**Studio:** 833 N. Main St., Wichita, KS 67203.

**Mailing Address:** 833 N. Main St., Wichita, KS 67203.

**Phone:** 316-265-3333. **Fax:** 316-292-1197.

**E-mail:** ksngeneralmanager@ksn.com

**Web Site:** http://www.ksn.com

**Technical Facilities:** Channel No. 16 (482-488 MHz). Authorized power: 631-kw max. visual, aural. Antenna: 714-ft above av. terrain, 728-ft. above ground, 3658-ft. above sea level.

Latitude	37°	46'	40"
Longitude	100°	52'	08"

**Transmitter:** U.S. Hwy. 83, 12.6-mi. S of Garden City.

**Note:** Latitude and longitude coordinates shown are based on the North American Datum of 1927 (NAD 27) as currently required by the Mass Media Bureau of the FCC.

**Ownership:** Montecito Broadcast Group LLC (Group Owner).

**Began Operation:** September 13, 2002. Standard Definition. Station operating under Special Temporary Authority at 3.63-kw max. visual.

**Represented (legal):** Latham & Watkins.

**Represented (engineering):** Cavell, Mertz & Associates Inc.

**Personnel:**

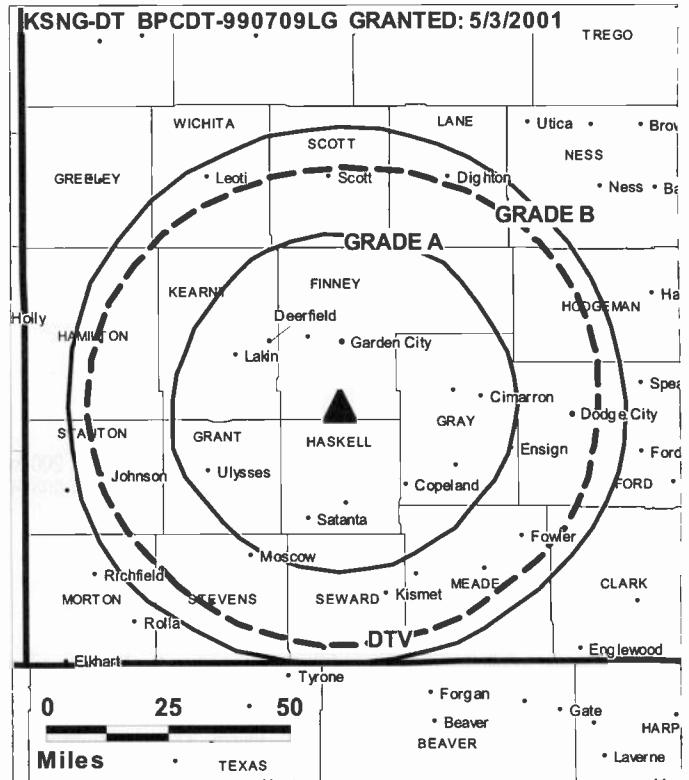
**Al Buch,** General Manager.

**Dan Hogan,** Local Sales Manager.

**Becky Swan,** National Sales Manager.

**Todd Spessard,** News Director.

**Dave Rickles,** Chief Engineer.



**Georgianna Mattke,** Business Manager.

**Betty Erickson,** Program Coordinator.

**David Bell,** Promotion Director.

**David Thornton,** Production Director.

**City of License:** Garden City. **Station DMA:** Wichita-Hutchinson, KS. **Rank:** 69.

**Nielsen Data:** Not available.

**KUPK-DT**

**Ch. 18**

**Network Service:** ABC.

**Grantee:** Gray Television Licensee Inc., 1750 K St. NW, Suite 1200, Washington, DC 20006.

**Studio:** 2900 E. Schulman Ave., Garden City, KS 67846-9064.

**Mailing Address:** 2900 E. Schulman Ave., Garden City, KS 67846.

**Phone:** 316-943-4221; 620-272-1560. **Fax:** 620-272-1572.

**E-mail:** tcole@kake.com

**Web Site:** http://www.kake.com

**Technical Facilities:** Channel No. 18 (494-500 MHz). Authorized power: 1000-kw max. visual, aural. Antenna: 821-ft above av. terrain, 801-ft. above ground, 3640-ft. above sea level.

Latitude	37°	39'	00.9"
Longitude	100°	40'	06.4"

**Note:** Latitude and longitude coordinates shown are based on the North American Datum of 1927 (NAD 27) as currently required by the Mass Media Bureau of the FCC.

**Ownership:** Gray Television Inc. (Group Owner).

**Began Operation:** Station operating under Special Temporary Authority at 34.6-kw max. visual; no on-air date

**Represented (sales):** Continental Television Sales.

**Represented (legal):** Wiley Rein.

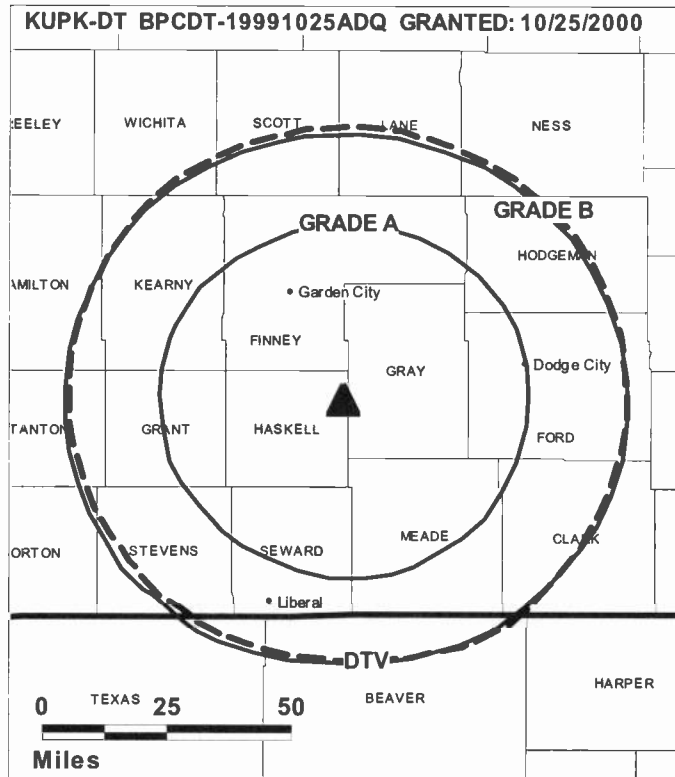
**Personnel:**

**Terry Cole**, General Manager.

**Erin Dehn**, News Director.

**Brad Jones**, Chief Engineer.

**Cody Atkinson**, Production Manager.



© 2008 Warren Communications News

**City of License:** Garden City. **Station DMA:** Wichita-Hutchinson, KS. **Rank:** 69.

**Nielsen Data:** Not available.

**KUPK-TV**

**Ch. 13**

**(Satellite of KAKE-TV, Wichita)**

**Network Service:** ABC.

**Licensee:** Gray Television Licensee Inc., 1750 K St. NW, Suite 1200, Washington, DC 20006.

**Studio:** 2900 E. Schulman Ave., Garden City, KS 67846.

**Mailing Address:** 2900 E. Schulman Ave., Garden City, KS 67846.

**Phone:** 620-275-1560. **Fax:** 620-275-1572.

**E-mail:** tcole@kake.com

**Web Site:** http://www.kake.com

**Technical Facilities:** Channel No. 13 (210-216 MHz). Authorized power: 224-kw visual, 44.7-kw aural. Antenna: 870-ft above av. terrain, 847-ft. above ground, 3687-ft. above sea level.

Latitude 37° 39' 01"  
Longitude 100° 40' 06"

**Transmitter:** 8-mi. NW of Copeland.

**Note:** Latitude and longitude coordinates shown are based on the North American Datum of 1927 (NAD 27) as currently required by the Mass Media Bureau of the FCC.

**Satellite Earth Stations:** Transmitter RCA; Luxor, 3.7-meter C-band; AFC, 3.7-meter Ku-band; M/A-Com, Luxor receivers.

**Ownership:** Gray Television Inc. (Group Owner).

**Began Operation:** October 28, 1964. Sale to present owner by Benedek Broadcasting Co. LLC approved by FCC August 29, 2002 (Television Digest, Vol. 42:14). Station, along with Chronicle's KAKE-TV, KLBY & WOWT, were acquired by LIN Television; and then swapped for Benedek Broadcasting's WWLP. FCC approved deal March 23, 2000.

**Represented (sales):** Continental Television Sales.

**Represented (legal):** Wiley Rein.

**Personnel:**

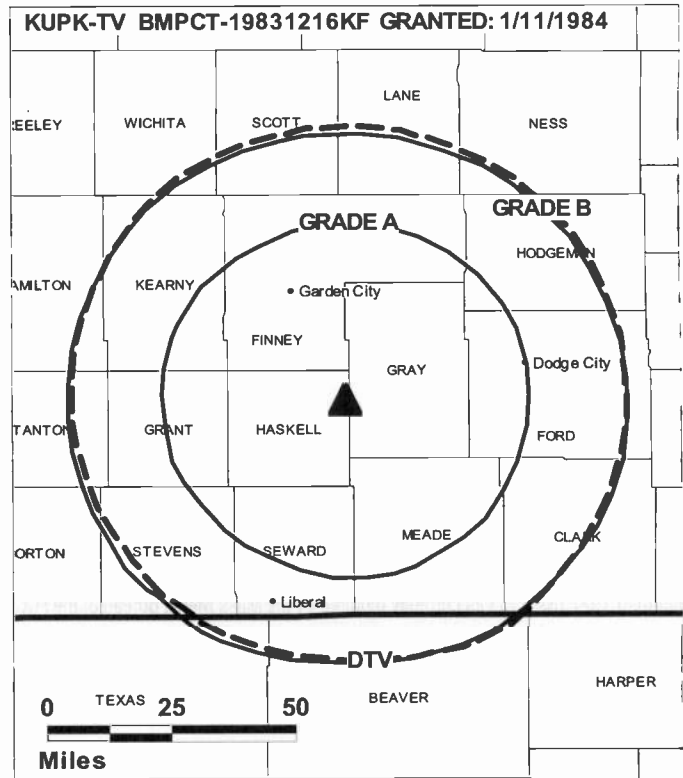
**Terry Cole,** General Manager.

**Erin Dehn,** News Director.

**Brad Jones,** Chief Engineer.

**Cody Atkinson,** Production Manager.

**City of License:** Garden City. **Station DMA:** Wichita-Hutchinson, KS. **Rank:** 69.



Circulation © 2007 Nielsen. Coverage based on Nielsen study.

<b>Grand Total</b>	<b>Cable TV Households</b>	<b>Non-cable TV Households</b>	<b>Total TV Households</b>
Estimated Station Totals *	27,050	13,180	40,230
Average Weekly Circulation (2007)	15,539	3,120	18,659
Average Daily Circulation (2007)			8,260
<b>Station DMA Total</b>	<b>Cable TV Households</b>	<b>Non-cable TV Households</b>	<b>Total TV Households</b>
Estimated Station Totals *	24,040	13,180	37,220
Average Weekly Circulation (2007)	15,346	3,120	18,466
Average Daily Circulation (2007)			8,233
<b>Other DMA Total</b>	<b>Cable TV Households</b>	<b>Non-cable TV Households</b>	<b>Total TV Households</b>
Estimated Station Totals *	3,010	0	3,010
Average Weekly Circulation (2007)	193	0	193
Average Daily Circulation (2007)			27

\*Estimated station totals are sums of the Nielsen TV and Cable TV household estimates for each county in which the station registers viewing of more than 5% as per the Nielsen Survey Methods.

**KBSL-TV**  
**Ch. 10**  
**(Satellite of KWCH-TV, Hutchinson)**

**Network Service:** CBS.

**Licensee:** Sunflower Broadcasting Inc., 225 W. Coffax Ave., c/o Schurz Communications Inc., South Bend, IN 46601.

**Studio:** 3023 W. 31st St., Goodland, KS 67735.

**Mailing Address:** PO Box 629, Goodland, KS 67735.

**Phone:** 785-899-2321. **Fax:** 785-899-3138.

**E-mail:** jbarrett@kwch.com

**Web Site:** http://www.kwch.com

**Technical Facilities:** Channel No. 10 (192-198 MHz). Authorized power: 316-kw visual, 56.2-kw aural. Antenna: 981-ft above av. terrain, 936-ft. above ground, 4439-ft. above sea level.

Latitude 39° 28' 10"  
 Longitude 101° 33' 19"

**Note:** Latitude and longitude coordinates shown are based on the North American Datum of 1927 (NAD 27) as currently required by the Mass Media Bureau of the FCC.

**Ownership:** Schurz Communications Inc. (Group Owner).

**Began Operation:** April 26, 1959. Test programming September 11, 1958; full operation April 26, 1959. Leslie E. Whittemore Group acquired station from James E. Blair. Max Jones took over station from Whittemore & Assoc. following bankruptcy. Transfer to Standard Electronics Corp. from Max Jones, trustee in bankruptcy, approved by FCC November 2, 1960. Sale to KAYS Inc. by Standard Electronic Corp. approved by FCC August 1, 1962. Sale to Smith Broadcasting Group Inc. by Kays Inc. approved by FCC October 12, 1988. Sale to Spartan Communications Inc. by Smith Broadcasting Group Inc. approved by FCC October 7, 1994. Sale to Media General Inc. by Spartan Communications Inc. approved by FCC March 22, 2000. Sale to present owner by Media General Inc. approved by FCC September 22, 2006.

**Represented (legal):** Wilmer Cutler Pickering Hale & Dorr LLP.

**Represented (sales):** Blair Television.

**Personnel:**

Joan Barrett, General Manager.

Brian McDonough, General Sales Manager.

Tim VanderZwaag, National Sales Manager.

Michele Gors, News Director.

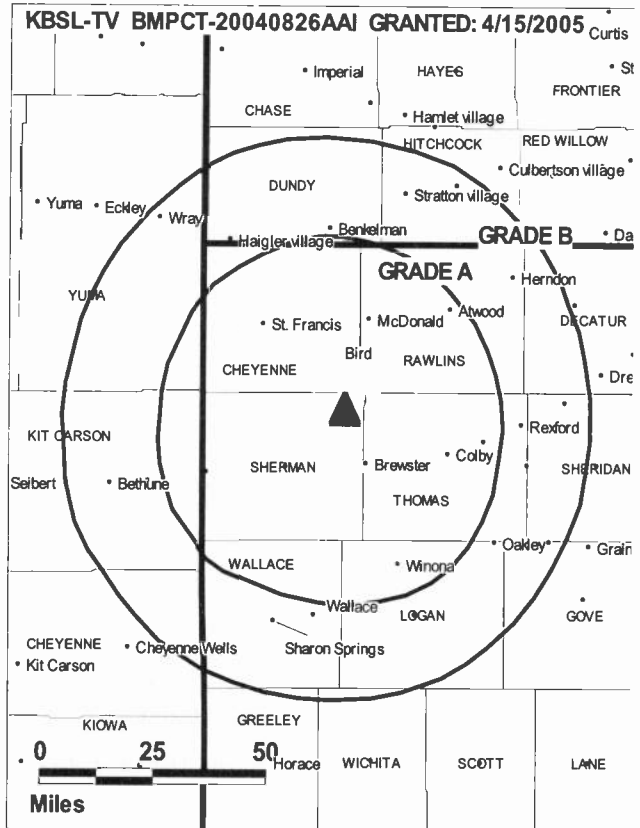
Les Bach, Chief Engineer.

Laverne Goering, Program Director.

David Bell, Marketing Director.

Lynn Kingsley, Traffic Manager.

**City of License:** Goodland. **Station DMA:** Wichita-Hutchinson, KS. **Rank:** 69.



© 2008 Warren Communications News

Circulation © 2007 Nielsen. Coverage based on Nielsen study.

GrandTotal	Cable TV Households	Non-cable TV Households	Total TV Households
Estimated Station Totals *	4,270	4,560	8,830
Average Weekly Circulation (2007)	2,818	1,430	4,248
Average Daily Circulation (2007)			2,152
Station DMA Total	Cable TV Households	Non-cable TV Households	Total TV Households
Estimated Station Totals *	4,270	2,560	6,830
Average Weekly Circulation (2007)	2,818	868	3,686
Average Daily Circulation (2007)			2,090
Other DMA Total	Cable TV Households	Non-cable TV Households	Total TV Households
Estimated Station Totals *	0	2,000	2,000
Average Weekly Circulation (2007)	0	562	562
Average Daily Circulation (2007)			62

\*Estimated station totals are sums of the Nielsen TV and Cable TV household estimates for each county in which the station registers viewing of more than 5% as per the Nielsen Survey Methods.

**KSNC**  
**Ch. 2**  
**(Satellite of KSNW, Wichita)**

**Network Service:** NBC.

**Licensee:** Montecito Television License Corp. of Wichita, 559 San Ysidro Rd, Ste 1, Montecito, CA 93108.

**Studio:** 482 N. Highway 281, Great Bend, KS 67530.

**Mailing Address:** 482 N. Highway 281, Great Bend, KS 67530.

**Phone:** 620-793-7868. **Fax:** 620-793-3079.

**E-mail:** abuch@ksn.com

**Web Site:** http://www.ksn.com

**Technical Facilities:** Channel No. 2 (54-60 MHz). Authorized power: 100-kw visual, 17.8-kw aural. Antenna: 970-ft above av. terrain, 1006-ft. above ground, 2875-ft. above sea level.

Latitude 38° 25' 54"  
 Longitude 98° 46' 24"

**Transmitter:** U.S. Hwy. 281, 4-mi. N of city limits.

**Note:** Latitude and longitude coordinates shown are based on the North American Datum of 1927 (NAD 27) as currently required by the Mass Media Bureau of the FCC.

**Satellite Earth Station:** Transmitter RCA; RCA Americom, 3.6-meter Ku-band.

**News Services:** AP, KSN, Conus.

**Ownership:** Montecito Broadcast Group LLC (Group Owner).

**Began Operation:** November 28, 1954. Transfer to New Vision Television LLC pends. Sale to present owner by Emmis Communications Corp. approved by FCC December 19, 2005. Transfer to Emmis Communications Corp. by Lee Enterprises Inc. approved by FCC September 27, 2000. Sale to Lee Enterprises Inc. by SJL Broadcast Management approved by FCC June 27, 1995. Sale to SJL of Kansas Corp. by Standard Corp. approved by FCC August 8, 1988. Sale (with satellites KSNK, Garden City, KS; and KSNK, McCook, NE) by Central Kansas Television Co. Inc. approved by FCC June 13, 1962.

**Represented (sales):** Katz Television.

**Represented (legal):** Latham & Watkins.

**Represented (engineering):** Hammett & Edison Inc.

**Personnel:**

**Shawn Oswald,** General Manager.

**Dan Hogan,** Local Sales Manager.

**Becky Swan,** National Sales Manager.

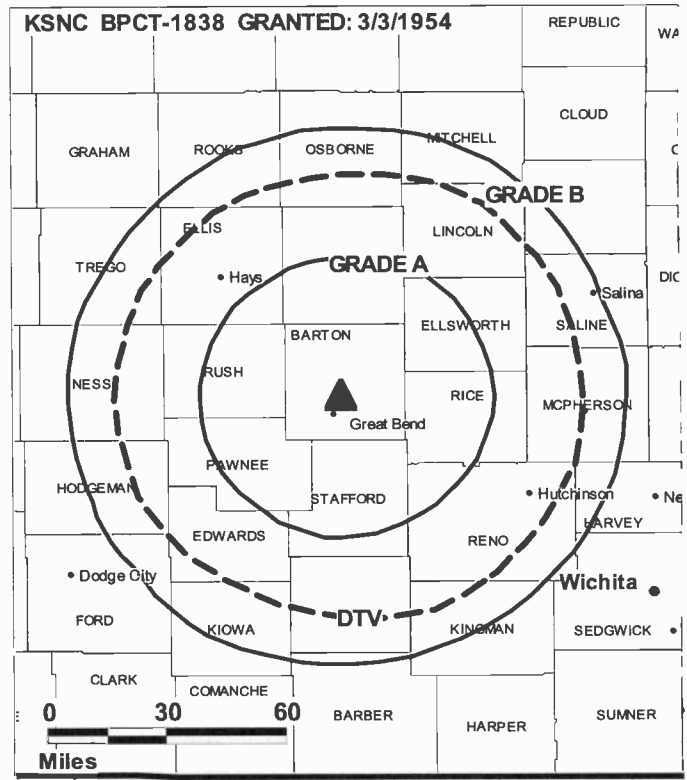
**Todd Spessard,** News Director.

**Dave Rickles,** Chief Engineer.

**Georgianna Matke,** Business Manager.

**Betty Erickson,** Program Coordinator.

**David Bell,** Promotion Director.



© 2008 Warren Communications News

**David Thornton,** Production Director.

**City of License:** Great Bend. **Station DMA:** Wichita-Hutchinson, KS. **Rank:** 69.

Circulation © 2007 Nielsen. Coverage based on Nielsen study.

GrandTotal	Cable TV Households	Non-cable TV Households	Total TV Households
Estimated Station Totals *	42,670	11,420	54,090
Average Weekly Circulation (2007)	25,048	2,694	27,742
Average Daily Circulation (2007)			13,293
Station DMA Total	Cable TV Households	Non-cable TV Households	Total TV Households
Estimated Station Totals *	38,020	11,420	49,440
Average Weekly Circulation (2007)	24,618	2,694	27,312
Average Daily Circulation (2007)			13,211
Other DMA Total	Cable TV Households	Non-cable TV Households	Total TV Households
Estimated Station Totals *	4,650	0	4,650
Average Weekly Circulation (2007)	430	0	430
Average Daily Circulation (2007)			82

\*Estimated station totals are sums of the Nielsen TV and Cable TV household estimates for each county in which the station registers viewing of more than 5% as per the Nielsen Survey Methods.

**KSNC-DT**

**Ch. 22**

**Network Service:** NBC.

**Grantee:** Montecito Television License Corp. of Wichita, 559 San Ysidro Rd, Ste 1, Montecito, CA 93108.

**Studio:** 482 N. Highway 281, Great Bend, KS 67530.

**Mailing Address:** 482 N. Highway 281, Great Bend, KS 67530.

**Phone:** 620-793-7868. **Fax:** 620-793-3079.

**E-mail:** abuch@ksn.com

**Web Site:** http://www.ksn.com

**Technical Facilities:** Channel No. 22 (518-524 MHz). Authorized power: 500-kw max. visual, aural. Antenna: 932-ft above av. terrain, 929-ft. above ground, 2804-ft. above sea level.

Latitude	38°	25'	54"
Longitude	98°	46'	18"

**Transmitter:** U.S. Hwy. 281, 4-mi. N of Great Bend.

**Note:** Latitude and longitude coordinates shown are based on the North American Datum of 1927 (NAD 27) as currently required by the Mass Media Bureau of the FCC.

**Ownership:** Montecito Broadcast Group LLC (Group Owner).

**Began Operation:** September 13, 2002. Standard Definition. Station operating under Special Temporary Authority at 3.39-kw max. visual.

**Represented (legal):** Latham & Watkins.

**Personnel:**

**Shawn Oswald**, General Manager.

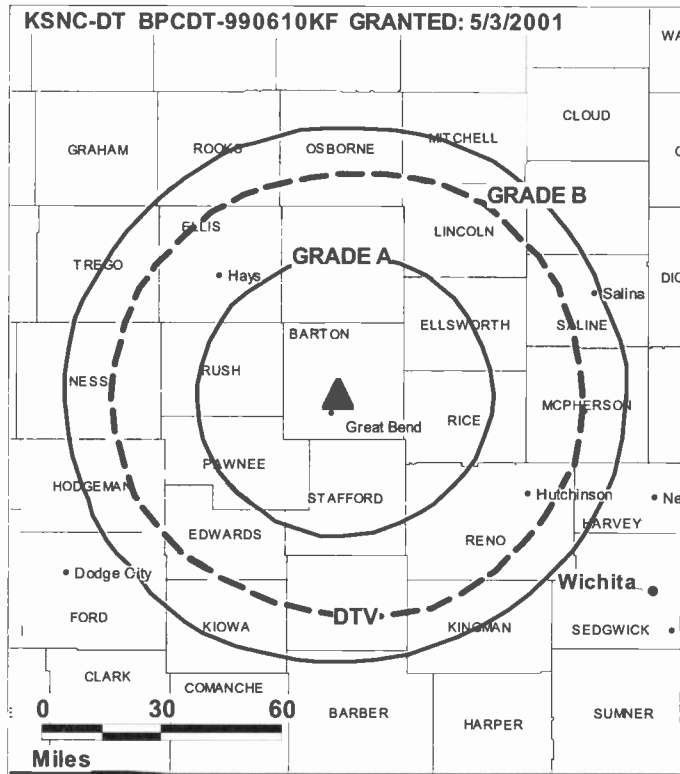
**Dan Hogan**, Local Sales Manager.

**Becky Swan**, National Sales Manager.

**Todd Spessard**, News Director.

**Dave Rickles**, Chief Engineer.

**Georgianna Mattke**, Business Manager.



**Betty Erickson**, Program Coordinator.

**David Bell**, Promotion Director.

**David Thornton**, Production Director.

**City of License:** Great Bend. **Station DMA:** Wichita-Hutchinson, KS. **Rank:** 69.

**Nielsen Data:** Not available.



**KBSH-TV**

**Ch. 7**

**(Satellite of KWCH-TV, Hutchinson)**

**Network Service:** CBS.

**Licensee:** Sunflower Broadcasting Inc., 225 W. Colfax Ave., c/o Schurz Communications Inc., South Bend, IN 46601.

**Studio:** 2300 Hall St., Hays, KS 67601.

**Mailing Address:** 2300 Hall St., Hays, KS 67601.

**Phone:** 785-625-5277. **Fax:** 785-625-1161.

**E-mail:** jbarrett@kwch.com

**Web Site:** http://www.kwch.com

**Technical Facilities:** Channel No. 7 (174-180 MHz). Authorized power: 112-kw visual, aural. Antenna: 709-ft above av. terrain, 771-ft. above ground, 2795-ft. above sea level.

Latitude 38° 53' 01"  
Longitude 99° 20' 15"

**Note:** Latitude and longitude coordinates shown are based on the North American Datum of 1927 (NAD 27) as currently required by the Mass Media Bureau of the FCC.

**Satellite Earth Stations:** Transmitter RCA; AFC, 3.6-meter Ku-band; ADM, 4.8-meter C-band; Standard Communications, M/A-Com receivers.

**News Service:** UPI.

**Ownership:** Schurz Communications Inc. (Group Owner).

**Began Operation:** September 2, 1958. Sale to KBS License LP (Smith Broadcasting of Kansas Inc.) by KAYS Inc. approved by FCC October 12, 1988. Sale to Spartan Communications Inc. by KBS License LP approved by FCC October 7, 1994. Sale to Media General Inc. by Spartan Communications Inc. approved by FCC March 22, 2000. Sale to present owner by Media General Inc. approved by FCC September 22, 2006.

**Represented (legal):** Wilmer Cutler Pickering Hale & Dorr LLP.

**Represented (sales):** Blair Television.

**Personnel:**

Joan Barrett, General Manager.

Brian McDonough, General Sales Manager.

Tim VanderZwaag, National Sales Manager.

Michele Gors, News Director.

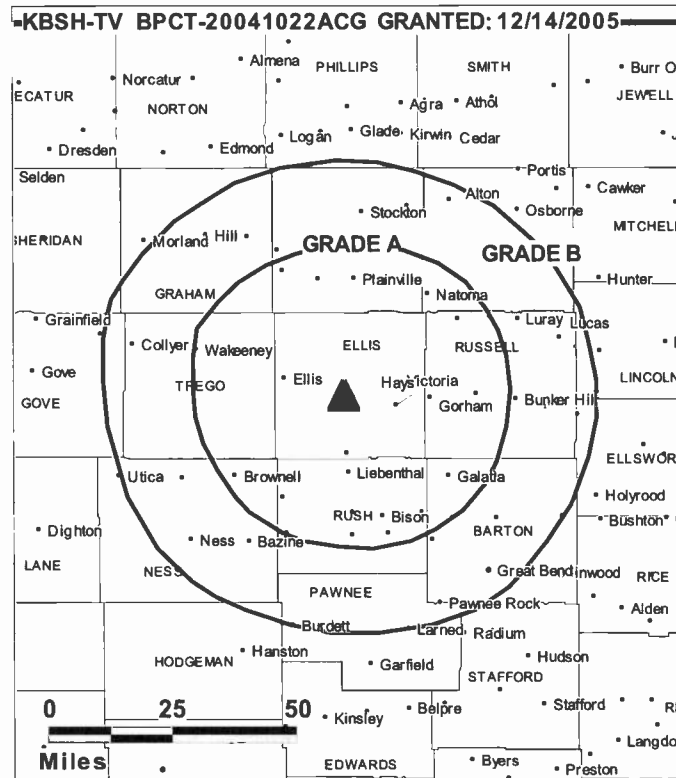
Les Bach, Chief Engineer.

Laverne Goering, Program Director.

David Bell, Marketing Director.

Lynn Kingsley, Traffic Manager.

**City of License:** Hays. **Station DMA:** Wichita-Hutchinson, KS. **Rank:** 69.



© 2008 Warren Communications News

Circulation © 2007 Nielsen. Coverage based on Nielsen study.

Grand Total	Cable TV Households	Non-cable TV Households	Total TV Households
Estimated Station Totals *	26,050	8,790	34,840
Average Weekly Circulation (2007)	12,547	3,873	16,420
Average Daily Circulation (2007)			9,949
Station DMA Total	Cable TV Households	Non-cable TV Households	Total TV Households
Estimated Station Totals *	19,480	6,800	26,280
Average Weekly Circulation (2007)	9,748	3,458	13,206
Average Daily Circulation (2007)			8,345
Other DMA Total	Cable TV Households	Non-cable TV Households	Total TV Households
Estimated Station Totals *	6,570	1,990	8,560
Average Weekly Circulation (2007)	2,799	415	3,214
Average Daily Circulation (2007)			1,604

\*Estimated station totals are sums of the Nielsen TV and Cable TV household estimates for each county in which the station registers viewing of more than 5% as per the Nielsen Survey Methods.

**KOCW**  
**Ch. 14**  
**(Satellite of KSAS-TV, Wichita)**

**Network Service:** FOX.

**Licensee:** Clear Channel Broadcasting Licenses Inc., 2625 S Memorial Dr, Ste A, Tulsa, OK 74129.

**Studio:** 316 N. West St., Wichita, KS 67203.

**Mailing Address:** 316 N. West St., Wichita, KS 67203.

**Phone:** 316-942-2424. **Fax:** 316-942-8927.

**E-mail:** kentcornish@clearchannel.com

**Web Site:** http://www.foxkansas.com

**Technical Facilities:** Channel No. 14 (470-476 MHz). Authorized power: 29.38-kw max. visual, aural. Antenna: 525-ft above av. terrain, 518-ft. above ground, 2447-ft. above sea level.

Latitude 38° 37' 54"  
 Longitude 98° 50' 52"

**Transmitter:** 4-mi. W of Susank.

**Note:** Latitude and longitude coordinates shown are based on the North American Datum of 1927 (NAD 27) as currently required by the Mass Media Bureau of the FCC.

**Ownership:** Clear Channel Communications Inc. (Group Owner).

**Began Operation:** Sale to Newport Television LLC pending.

**Represented (legal):** Wiley Rein.

**Personnel:**

**Kent Cornish**, Vice President & General Manager.

**Jeff McCausland**, General Sales Manager.

**David Hill**, Local Sales Manager.

**Todd Murphy**, National Sales Manager.

**Dave Caruso**, Chief Engineer.

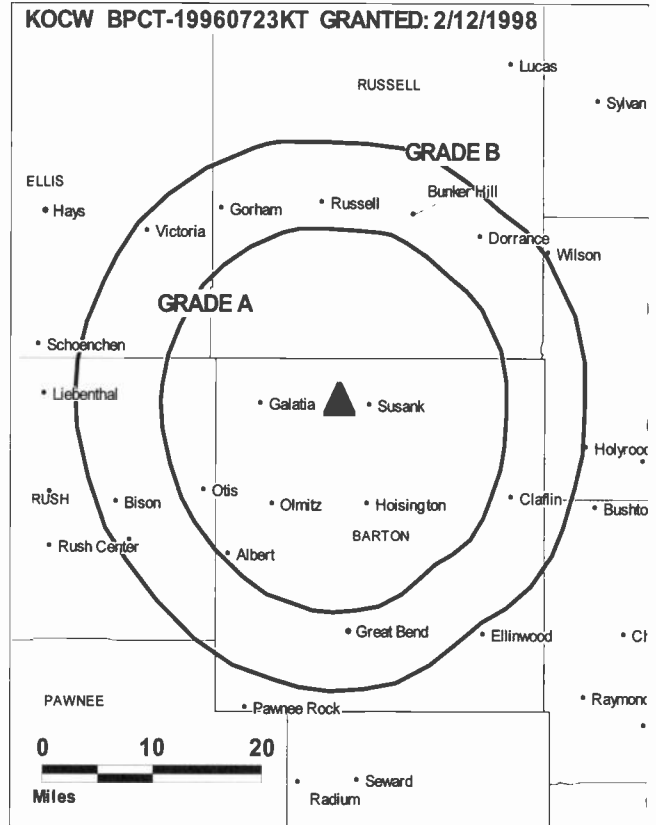
**Claudia Reese**, Business Manager.

**Fatma Al-Tamin**, Program Director.

**Ken Whitney**, Production Manager.

**Denise Petty**, Traffic Manager.

**Tom Gateway**, Public Service Director.



© 2008 Warren Communications News

**City of License:** Hoisington. **Station DMA:** Wichita-Hutchinson, KS. **Rank:** 69.

Circulation © 2007 Nielsen. Coverage based on Nielsen study.

GrandTotal	Cable TV Households	Non-cable TV Households	Total TV Households
Estimated Station Totals *	11,040	9,040	20,080
Average Weekly Circulation (2007)	1,879	906	2,785
Average Daily Circulation (2007)			898

Station DMA Total	Cable TV Households	Non-cable TV Households	Total TV Households
Estimated Station Totals *	11,040	9,040	20,080
Average Weekly Circulation (2007)	1,879	906	2,785
Average Daily Circulation (2007)			898

\*Estimated station totals are sums of the Nielsen TV and Cable TV household estimates for each county in which the station registers viewing of more than 5% as per the Nielsen Survey Methods.

**KMTW**  
**Ch. 36**

**Network Service:** MNT.

**Licensee:** Mercury Broadcasting Co. Inc., 115 E. Travis, Suite 533, San Antonio, TX 78205.

**Studio:** 316 N. West St., Wichita, KS 67203.

**Mailing Address:** 316 N. West St., Wichita, KS 67203.

**Phone:** 316-941-1036. **Fax:** 316-942-5188.

**E-mail:** kentcomish@clearchannel.com

**Web Site:** http://www.mytvwichita.com

**Technical Facilities:** Channel No. 36 (602-608 MHz). Authorized power: 3500-kw max. & 3500-kw horizontal visual, 350-kw & 350-kw horizontal aural. Antenna: 1079-ft above av. terrain, 1079-ft. above ground, 2470-ft. above sea level.

Latitude 37° 56' 23"  
Longitude 97° 30' 42"

**Transmitter:** 4-mi. S & 0.4-mi. E of Halstead.

**Note:** Latitude and longitude coordinates shown are based on the North American Datum of 1927 (NAD 27) as currently required by the Mass Media Bureau of the FCC.

**LMA:** Local marketing agreement with KSAS-TV (F), Wichita.

**Ownership:** Mercury Broadcasting Co. Inc. (Group Owner).

**Began Operation:** January 4, 2001. Sale to Viacom International Inc. by Three Feathers Communications Inc. approved by FCC October 1, 1999. Sale to present owner by Viacom International Inc. approved by FCC May 31, 2001.

**Represented (sales):** Millennium Sales & Marketing.

**Represented (legal):** Arter & Hadden LLP.

**Represented (engineering):** Bell Consulting Inc.

**Personnel:**

**Kent Cornish**, General Manager.

**Jeff McCausland**, Sales & Marketing Director.

**David Caruso**, Chief Engineer.

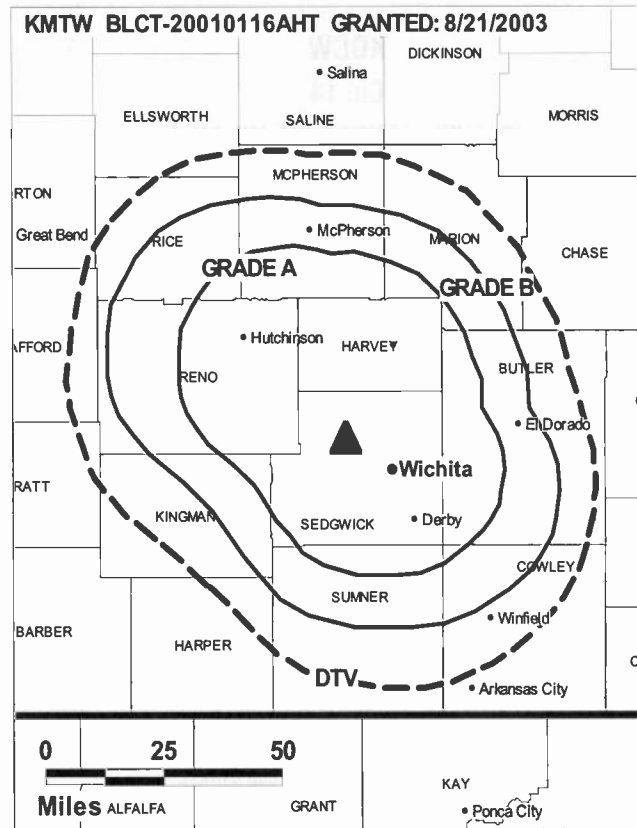
**Fatma Al-Tamin**, Program Director.

**Shawn Wheat**, Promotion Director.

**Ken Whitney**, Production Manager.

**Denise Petty**, denisepetty@clearchannel.com.

**City of License:** Hutchinson. **Station DMA:** Wichita-Hutchinson, KS. **Rank:** 69.



© 2008 Warren Communications News

Circulation © 2007 Nielsen. Coverage based on Nielsen study.

Grand Total	Cable TV Households	Non-cable TV Households	Total TV Households
Estimated Station Totals *	240,320	130,560	370,880
Average Weekly Circulation (2007)	59,405	32,447	91,852
Average Daily Circulation (2007)			26,734
Station DMA Total	Cable TV Households	Non-cable TV Households	Total TV Households
Estimated Station Totals *	239,010	130,560	369,570
Average Weekly Circulation (2007)	59,157	32,447	91,604
Average Daily Circulation (2007)			26,720
Other DMA Total	Cable TV Households	Non-cable TV Households	Total TV Households
Estimated Station Totals *	1,310	0	1,310
Average Weekly Circulation (2007)	248	0	248
Average Daily Circulation (2007)			14

\*Estimated station totals are sums of the Nielsen TV and Cable TV household estimates for each county in which the station registers viewing of more than 5% as per the Nielsen Survey Methods.

**KMTW-DT**  
**(formerly KSCC-DT)**  
**Ch. 35**

**Network Service:** MNT.

**Licensee:** Mercury Broadcasting Co. Inc., 115 E. Travis, Suite 533, San Antonio, TX 78205.

**Studio:** 316 N. West St., Wichita, KS 67203.

**Mailing Address:** 316 N. West St., Wichita, KS 67203.

**Phone:** 316-941-1036. **Fax:** 316-942-5188.

**E-mail:** kentcornish@clearchannel.com

**Web Site:** http://www.mytvwichita.com

**Technical Facilities:** Channel No. 35 (596-602 MHz). Authorized power: 1000-kw max. visual, aural. Antenna: 1017-ft above av. terrain, 1017-ft. above ground, 2408-ft. above sea level.

Latitude	37°	56'	23"
Longitude	97°	30'	42"

**Note:** Latitude and longitude coordinates shown are based on the North American Datum of 1927 (NAD 27) as currently required by the Mass Media Bureau of the FCC.

**LMA:** Local marketing agreement with KSAS-DT (F), Wichita.

**Ownership:** Mercury Broadcasting Co. Inc. (Group Owner).

**Began Operation:** Station operating; no on-air date

**Represented (sales):** Millennium Sales & Marketing.

**Personnel:**

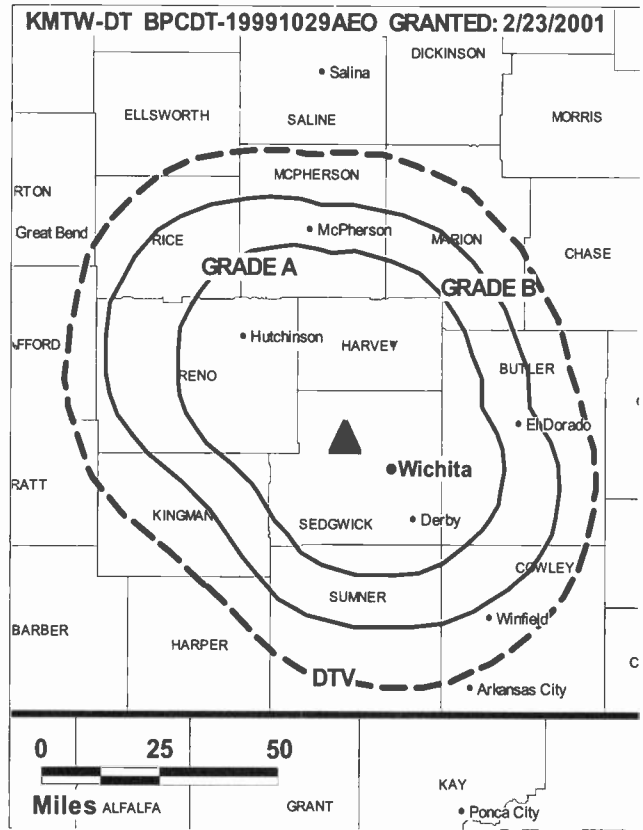
**Kent Cornish**, General Manager.

**Jeff McCausland**, Sales & Marketing Director.

**David Caruso**, Chief Engineer.

**Fatma Al-Tamin**, Program Director.

**Shawn Wheat**, Promotion Director.



© 2008 Warren Communications News

**Ken Whitney**, Production Manager.

**Denise Petty**, Traffic Manager.

**City of License:** Hutchinson. **Station DMA:** Wichita-Hutchinson, KS. **Rank:** 69.

**Nielsen Data:** Not available.

**KWCH-DT**  
**Ch. 19**

**Network Service:** CBS.

**Licensee:** Sunflower Broadcasting Inc., 225 W. Colfax Ave., c/o Schurz Communications Inc., South Bend, IN 46601.

**Studio:** 2815 E. 37th St. N, Wichita, KS 67219.

**Mailing Address:** PO Box 12, Wichita, KS 67201.

**Phone:** 316-838-1212; 888-512-6397. **Fax:** 316-831-6190.

**E-mail:** jbarrett@kwch.com

**Web Site:** http://www.kwch.com

**Technical Facilities:** Channel No. 19 (500-506 MHz). Authorized power: 1000-kw max. visual, aural. Antenna: 1381-ft above av. terrain, 1320-ft. above ground, 2867-ft. above sea level.

Latitude	38°	03'	38"
Longitude	97°	45'	49"

**Note:** Latitude and longitude coordinates shown are based on the North American Datum of 1927 (NAD 27) as currently required by the Mass Media Bureau of the FCC.

**Ownership:** Schurz Communications Inc. (Group Owner).

**Began Operation:** April 19, 2002. High Definition.

**Represented (legal):** Wilmer Cutler Pickering Hale & Dorr LLP.

**Personnel:**

**Joan Barrett**, General Manager.

**Brian McDonough**, General Sales Manager.

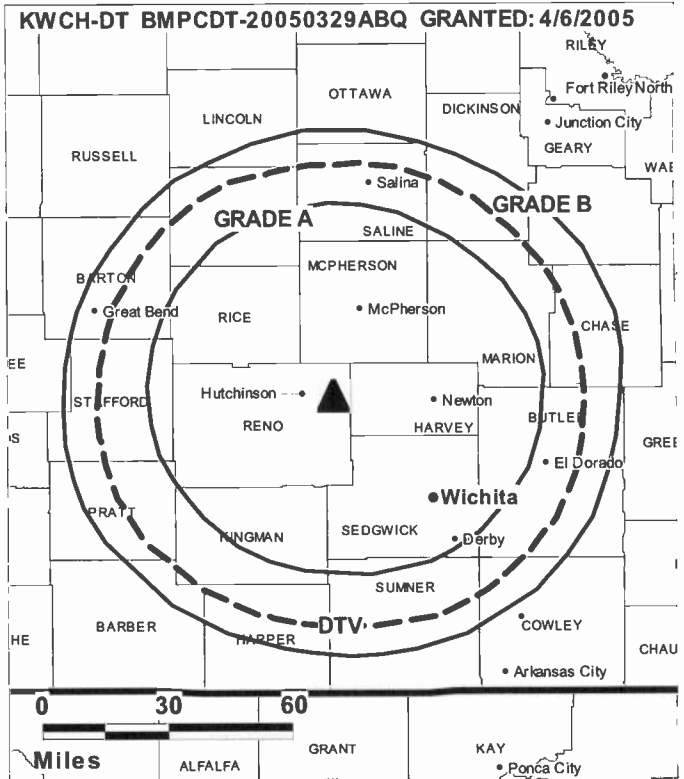
**Tim VanderZwaag**, National Sales Manager.

**Michele Gors**, News Director.

**Les Bach**, Chief Engineer.

**Teresa Wilcox**, Business Manager.

**Laverne Goering**, Program & Production Director.



© 2008 Warren Communications News

**David Bell**, Marketing Director.

**Kyle Garner**, Interactive Media Production Coordinator.

**City of License:** Hutchinson. **Station DMA:** Wichita-Hutchinson, KS. **Rank:** 69.

**Nielsen Data:** Not available.

**KWCH-TV**

**Ch. 12**

**(Operates satellites KBSH-TV, Hays; KBSL-TV, Goodland; KBSD-TV, Ensign)**

**Network Service:** CBS.

**Licensee:** Sunflower Broadcasting Inc., 225 W. Colfax Ave., c/o Schurz Communications Inc., South Bend, IN 46601.

**Studio:** 2815 E. 37th St. N, Wichita, KS 67219.

**Mailing Address:** PO Box 12, Wichita, KS 67201.

**Phone:** 316-838-1212; 888-512-6397. **Fax:** 316-831-6190.

**E-mail:** jbarrett@kwch.com

**Web Site:** http://www.kwch.com

**Technical Facilities:** Channel No. 12 (204-210 MHz). Authorized power: 316-kw visual, 63.2-kw aural. Antenna: 1519-ft above av. terrain, 1441-ft. above ground, 2989-ft. above sea level.

Latitude 38° 03' 38"  
Longitude 97° 45' 49"

**Note:** Latitude and longitude coordinates shown are based on the North American Datum of 1927 (NAD 27) as currently required by the Mass Media Bureau of the FCC.

**Multichannel TV Sound:** Stereo only.

**Satellite Earth Stations:** Transmitter RCA; Scientific-Atlanta, 3-meter Ku-band; AFC, 3-meter Ku-band; Vertex, 4.6-meter KC-band; Scientific-Atlanta, 4.6-meter C-band; Scientific-Atlanta, 7-meter C-band; Microdyne, M/A-Com receivers.

**News Services:** UPI, AP.

**Ownership:** Schurz Communications Inc. (Group Owner).

**Began Operation:** June 22, 1953. Sale of 80% to Minneapolis Star and Tribune (Cowles) with former owners retaining 20% approved by FCC October 1955. Sale to Kansas Broadcasting System by Minneapolis Star and Tribune approved by FCC November 24, 1982. Sale to Smith Broadcasting Group Inc. by Kansas Broadcasting Systems approved by FCC October 12, 1988. Sale to Spartan Communications Inc. approved by FCC October 7, 1994. Sale to Media General Inc. by Spartan Communications Inc. approved by FCC March 22, 2000. Sale to present owner by Media General Inc. approved by FCC September 22, 2006.

**Represented (legal):** Wilmer Cutler Pickering Hale & Dorr LLP.

**Represented (sales):** Harrington Righter & Parsons Inc. (HRP).

**Personnel:**

Joan Barrett, General Manager.

Brian McDonough, General Sales Manager.

Tim VanderZwaag, National Sales Manager.

Michele Gors, News Director.

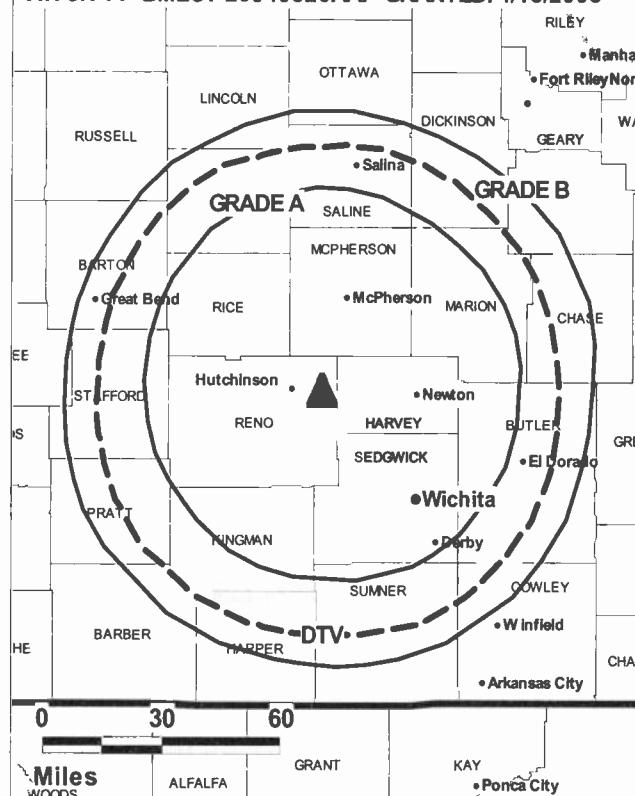
Les Bach, Chief Engineer.

Teresa Wilcox, Business Manager.

Laverne Goering, Program & Production Director.

David Bell, Marketing Director.

**KWCH-TV BMLCT-20040826AAF GRANTED: 4/15/2005**



© 2008 Warren Communications News

**Kyle Garner**, Interactive Media Production Coordinator.

**City of License:** Hutchinson. **Station DMA:** Wichita-Hutchinson, KS. **Rank:** 69.

Circulation © 2007 Nielsen. Coverage based on Nielsen study.

GrandTotal	Cable TV Households	Non-cable TV Households	Total TV Households
Estimated Station Totals *	223,720	146,640	370,360
Average Weekly Circulation (2007)	168,993	89,997	258,990
Average Daily Circulation (2007)			145,954
Station DMA Total	Cable TV Households	Non-cable TV Households	Total TV Households
Estimated Station Totals *	215,510	140,520	356,030
Average Weekly Circulation (2007)	167,916	89,618	257,534
Average Daily Circulation (2007)			145,642
Other DMA Total	Cable TV Households	Non-cable TV Households	Total TV Households
Estimated Station Totals *	8,210	6,120	14,330
Average Weekly Circulation (2007)	1,077	379	1,456
Average Daily Circulation (2007)			312

\*Estimated station totals are sums of the Nielsen TV and Cable TV household estimates for each county in which the station registers viewing of more than 5% as per the Nielsen Survey Methods.

**KMCI**  
**Ch. 38**

**Network Service:** IND.

**Licensee:** Scripps Howard Broadcasting Co., PO Box 5380, 312 Walnut St., 28th Floor, Cincinnati, OH 45201.

**Studio:** 4720 Oak St., Kansas City, MO 64112.

**Mailing Address:** 4720 Oak St., Kansas City, MO 64112.

**Phone:** 816-753-4141. **Fax:** 816-932-4122.

**E-mail:** Strathman@NBCActionNews.com

**Web Site:** http://www.kmci.com

**Technical Facilities:** Channel No. 38 (614-620 MHz). Authorized power: 5000-kw max. visual, aural. Antenna: 1069-ft above av. terrain, 1129-ft. above ground, 2013-ft. above sea level.

Latitude 38° 58' 42"  
Longitude 94° 32' 00.80"

**Note:** Latitude and longitude coordinates shown are based on the North American Datum of 1927 (NAD 27) as currently required by the Mass Media Bureau of the FCC.

**Satellite Earth Station:** Transmitter NEC; Comtech, 5-meter C-band.

**Ownership:** E. W. Scripps Co. (Group Owner).

**Began Operation:** February 1, 1988. Sale to present owner by Miller Broadcasting Inc. approved by FCC February 3, 2000.

**Represented (sales):** Harrington Righter & Parsons Inc. (HRP).

**Represented (legal):** Baker Hostetler LLP.

**Personnel:**

**Craig Allison**, Vice President & General Manager.

**Alan Fuchsman**, General Sales Manager.

**Dan Mason**, Local Sales Manager.

**Mike Wang**, National Sales Manager.

**Debbie Bush**, News Director.

**Barry Pinney**, Chief Engineer.

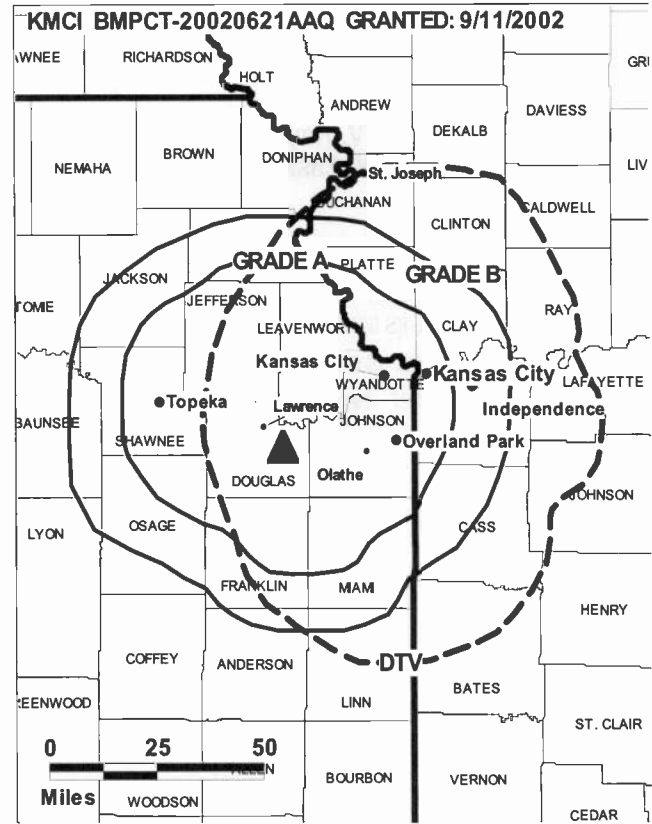
**Brian Graver**, Business Manager.

**Dana Boyd**, Program Director.

**Jim Neal**, Production Manager.

**Alicia Curry**, Traffic Manager.

**City of License:** Lawrence. **Station DMA:** Kansas City, MO. **Rank:** 31.



© 2008 Warren Communications News

Circulation © 2007 Nielsen. Coverage based on Nielsen study.

GrandTotal	Cable TV Households	Non-cable TV Households	Total TV Households
Estimated Station Totals *	546,220	334,520	880,740
Average Weekly Circulation (2007)	105,773	84,416	190,189
Average Daily Circulation (2007)			59,424
Station DMA Total	Cable TV Households	Non-cable TV Households	Total TV Households
Estimated Station Totals *	543,930	301,590	845,520
Average Weekly Circulation (2007)	105,230	81,529	186,759
Average Daily Circulation (2007)			58,844
Other DMA Total	Cable TV Households	Non-cable TV Households	Total TV Households
Estimated Station Totals *	2,290	32,930	35,220
Average Weekly Circulation (2007)	543	2,887	3,430
Average Daily Circulation (2007)			580

\*Estimated station totals are sums of the Nielsen TV and Cable TV household estimates for each county in which the station registers viewing of more than 5% as per the Nielsen Survey Methods.

**KMCI-DT**

**Ch. 36**

**Network Service:** IND.

**Licensee:** Scripps Howard Broadcasting Co., PO Box 5380, 312 Walnut St., 28th Floor, Cincinnati, OH 45201.

**Studio:** 4720 Oak St., Kansas City, MO 64112.

**Mailing Address:** 4720 Oak St., Kansas City, MO 64112.

**Phone:** 816-753-4141. **Fax:** 816-932-4122.

**E-mail:** Strathman@NBCActionNews.com

**Web Site:** <http://www.kmci.com>

**Technical Facilities:** Channel No. 36 (602-608 MHz). Authorized power: 500-kw max. visual, aural. Antenna: 954-ft above av. terrain, 1014-ft. above ground, 1899-ft. above sea level.

Latitude	38°	58'	42"
Longitude	94°	32'	001"

**Note:** Latitude and longitude coordinates shown are based on the North American Datum of 1927 (NAD 27) as currently required by the Mass Media Bureau of the FCC.

**Ownership:** E. W. Scripps Co. (Group Owner).

**Began Operation:** Station operating; no on-air date.

**Personnel:**

**Craig Allison**, Vice President & General Manager.

**Alan Fuchsman**, General Sales Manager.

**Dan Mason**, Local Sales Manager.

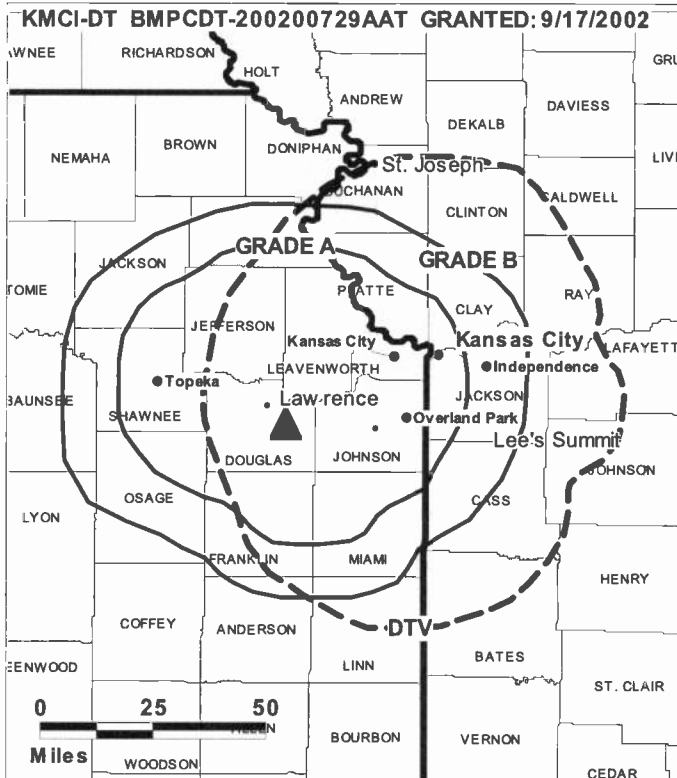
**Mike Wang**, National Sales Manager.

**Debbie Bush**, News Director.

**Barry Pinney**, Chief Engineer.

**Brian Graver**, Business Manager.

**Dana Boyd**, Program Director.



© 2008 Warren Communications News

**Jim Neal**, Production Manager.

**Alicia Curry**, Traffic Manager.

**City of License:** Lawrence. **Station DMA:** Kansas City, MO. **Rank:** 31.

**Nielsen Data:** Not available.



**KFJX**  
**Ch. 14**

**Network Service:** FOX.

**Licensee:** Surtsey Media LLC, 73 Kercheval Ave., Grosse Pointe Farms, MI 48236.

**Studio:** 2950 N.E. Hwy. 69, Pittsburg, KS 66762.

**Mailing Address:** 73 Kercheval Ave., Suite 100, Grosse Pointe Farms, MI 48236.

**Phone:** 417-782-1414; 620-230-0565. **Fax:** 417-206-4081.

**Web Site:** <http://www.fox14tv.com>

**Technical Facilities:** Channel No. 14 (470-476 MHz). Authorized power: 5000-kw max. visual, aural. Antenna: 535-ft above av. terrain, 535-ft. above ground, 1424-ft. above sea level.

Latitude	37°	13'	15"
Longitude	94°	42'	22"

**Transmitter:** 0.4-mi. SSW of State Rte. AA & S.W. 90th Lane intersection.

**Note:** Latitude and longitude coordinates shown are based on the North American Datum of 1927 (NAD 27) as currently required by the Mass Media Bureau of the FCC.

**Ownership:** Dana Christian Raymant (Group Owner).

**Began Operation:** October 18, 2003. Transfer to present owner by Davis Television LLC & DTV Inc. approved by FCC January 15, 2003.

**Represented (sales):** Continental Television Sales.

**Represented (legal):** Fletcher, Heald & Hildreth PLC.

**Represented (engineering):** Bernard R. Segal PE.

**Personnel:**

**John Davis,** President.

**Kenneth R. Killroy,** Vice President, Secretary & Chief Financial Officer.

**Gerald S. Grey,** Vice President.

**Darren Dishman,** General Manager.

**Darren Prather,** General Sales Manager.

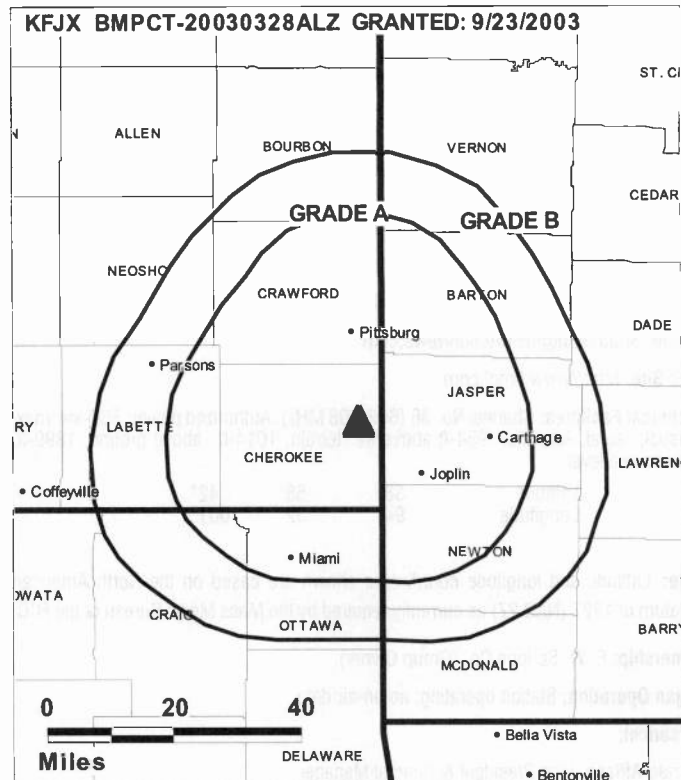
**Kevin Hamilton,** Local Sales Manager.

**City of License:** Pittsburg. **Station DMA:** Joplin, MO-Pittsburg, KS. **Rank:** 145.



**Get the industry standard FREE —**

For a no-obligation trial call 800-771-9202 or visit [www.warren-news.com](http://www.warren-news.com)



© 2008 Warren Communications News

Circulation © 2007 Nielsen. Coverage based on Nielsen study.

GrandTotal	Cable TV Households	Non-cable TV Households	Total TV Households
Estimated Station Totals *	64,160	117,390	181,550
Average Weekly Circulation (2007)	30,775	43,877	74,652
Average Daily Circulation (2007)			29,622
Station DMA Total	Cable TV Households	Non-cable TV Households	Total TV Households
Estimated Station Totals *	62,650	91,990	154,640
Average Weekly Circulation (2007)	30,663	41,896	72,559
Average Daily Circulation (2007)			29,014
Other DMA Total	Cable TV Households	Non-cable TV Households	Total TV Households
Estimated Station Totals *	1,510	25,400	26,910
Average Weekly Circulation (2007)	112	1,981	2,093
Average Daily Circulation (2007)			608

\*Estimated station totals are sums of the Nielsen TV and Cable TV household estimates for each county in which the station registers viewing of more than 5% as per the Nielsen Survey Methods.

**KOAM-DT**  
**Ch. 13**

**Network Service:** CBS.

**Licensee:** Saga Quad States Communications LLC, 2950 N.E. Hwy. 69, Pittsburg, KS 66762.

**Studio:** 2950 N.E. Hwy. 69, Pittsburg, KS 66762.

**Mailing Address:** PO Box 659, Pittsburg, KS 66762.

**Phone:** 417-624-0233. **Fax:** 417-624-3115.

**E-mail:** dthomas@koamtv.com

**Web Site:** http://www.koamtv.com

**Technical Facilities:** Channel No. 13 (210-216 MHz). Authorized power: 6-kw visual, aural. Antenna: 992-ft above av. terrain, 992-ft. above ground, 1881-ft. above sea level.

Latitude	37°	13'	15"
Longitude	94°	42'	25"

**Note:** Latitude and longitude coordinates shown are based on the North American Datum of 1927 (NAD 27) as currently required by the Mass Media Bureau of the FCC.

**Ownership:** Saga Communications Inc. (Group Owner).

**Began Operation:** November 12, 2002.

**Represented (sales):** Continental Television Sales.

**Personnel:**

**Danny Thomas**, President & General Manager.

**Darren Prather**, General Sales Manager.

**Kevin Hamilton**, Local Sales Manager.

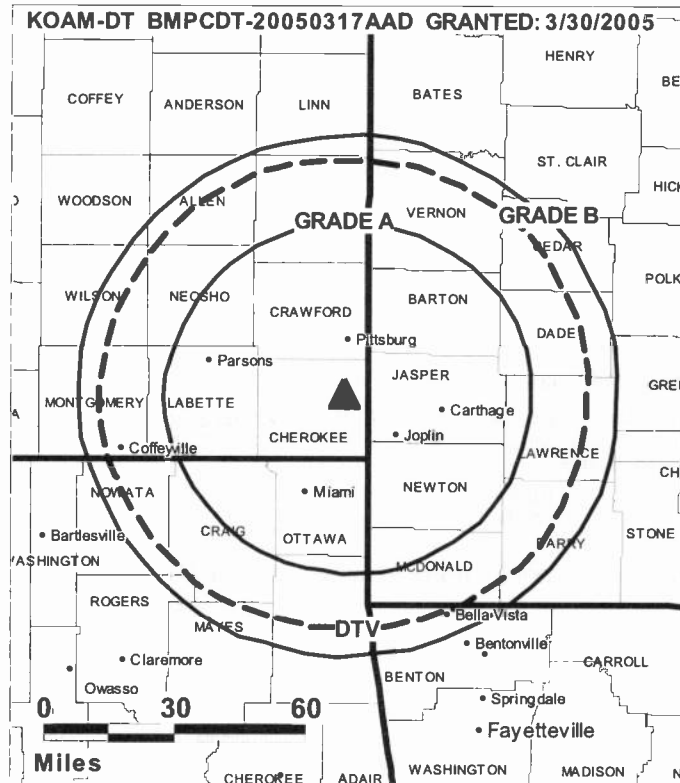
**Jonathan Haut**, Regional Sales Director.

**Kristi Spencer**, News Director.

**Larry W. White**, Chief Engineer.

**Debbie Auman**, Business Manager.

**Judie Lloyd**, Program Coordinator.



© 2008 Warren Communications News

**Kate McNulty**, Promotion Director.

**Steve Holinsworth**, Production Manager.

**Dale Switzer**, Creative Services Director.

**Jill Nelson**, Traffic Manager.

**City of License:** Pittsburg. **Station DMA:** Joplin, MO-Pittsburg, KS. **Rank:** 145.

**Nielsen Data:** Not available.

**KOAM-TV**

**Ch. 7**

**Network Service:** CBS.

**Licensee:** Saga Quad States Communications LLC, 73 Kercheval Ave., Grosse Point Farms, MI 48236.

**Studios:** 745 Rangeline, Joplin, MO 64801; 2950 N.E. Hwy. 69, Pittsburg, KS 66762.

**Mailing Address:** PO Box 659, Pittsburg, KS 66762.

**Phone:** 417-624-0233. **Fax:** 417-624-3115.

**E-mail:** dthomas@koamtv.com

**Web Site:** http://www.koamtv.com

**Technical Facilities:** Channel No. 7 (174-180 MHz). Authorized power: 316-kw visual, 63.1-kw aural. Antenna: 1092-ft above av. terrain, 1159-ft. above ground, 2049-ft. above sea level.

Latitude 37° 13' 15"  
Longitude 94° 42' 25"

**Transmitter:** Intersection of U.S. 69 & Lawton Rd., 11-mi. S of Pittsburg.

**Note:** Latitude and longitude coordinates shown are based on the North American Datum of 1927 (NAD 27) as currently required by the Mass Media Bureau of the FCC.

**Multichannel TV Sound:** Stereo only.

**Satellite Earth Stations:** Transmitter RCA; Scientific-Atlanta, 4-meter C-band; RCA Americom, 4.6-meter Ku-band; Scientific-Atlanta, 7-meter C-band; Scientific-Atlanta, M/A-Com receivers.

**News Services:** UPI, AP.

**Ownership:** Saga Communications Inc. (Group Owner).

**Begin Operation:** December 13, 1953. Sale to Draper Communications by Mid-Continent Telecastings Inc. approved by FCC September 27, 1984 (Television Digest, Vol. 24:34). Sale to KOAM-TV by Draper Communications approved by FCC May 28, 1993. Sale to Scarecrow Inc. by KOAM-TV approved by FCC May 28, 1993. Sale to present owner by Scarecrow Inc. approved by FCC August 19, 1994 (Vol. 34:42).

**Represented (sales):** Continental Television Sales.

**Represented (legal):** Smithwick & Belendiuk PC.

**Personnel:**

**Danny Thomas**, President & General Manager.

**Darren Prather**, General Sales Manager.

**Kevin Hamilton**, Local Sales Manager.

**Jonathan Haut**, Regional Sales Director.

**Kristi Spencer**, News Director.

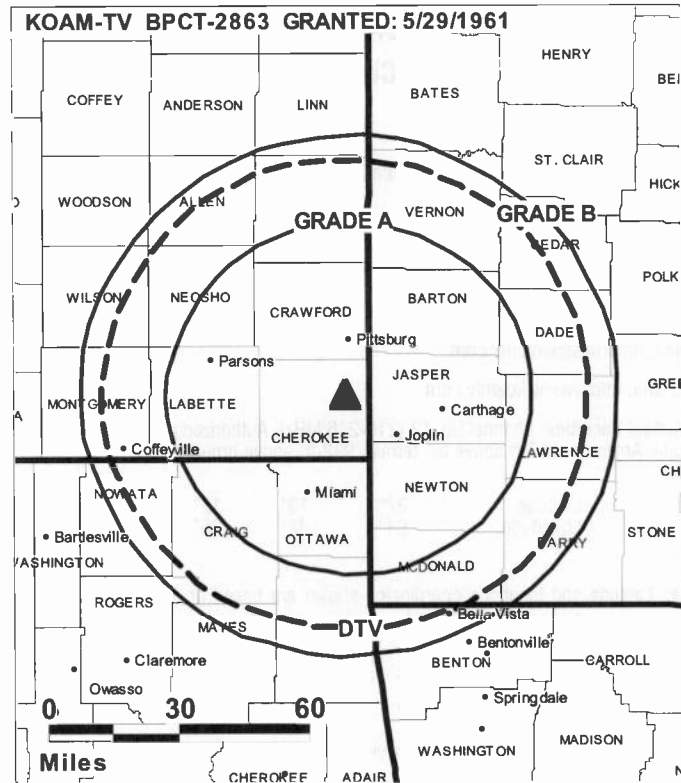
**Larry W. White**, Chief Engineer.

**Debbie Auman**, Business Manager.

**Judie Lloyd**, Program Coordinator.

**Kate McNulty**, Promotion Director.

**Steve Holinsworth**, Production Manager.



© 2008 Warren Communications News

**Dale Switzer**, Creative Services Director.

**Jill Nelson**, Traffic Manager.

**City of License:** Pittsburg. **Station DMA:** Joplin, MO-Pittsburg, KS. **Rank:** 145.

Circulation © 2007 Nielsen. Coverage based on Nielsen study.

GrandTotal	Cable TV Households	Non-cable TV Households	Total TV Households
Estimated Station Totals *	88,340	128,930	217,270
Average Weekly Circulation (2007)	59,002	65,880	124,882
Average Daily Circulation (2007)			74,666
Station DMA Total	Cable TV Households	Non-cable TV Households	Total TV Households
Estimated Station Totals *	62,650	91,990	154,640
Average Weekly Circulation (2007)	50,474	60,854	111,328
Average Daily Circulation (2007)			67,207
Other DMA Total	Cable TV Households	Non-cable TV Households	Total TV Households
Estimated Station Totals *	25,690	36,940	62,630
Average Weekly Circulation (2007)	8,528	5,026	13,554
Average Daily Circulation (2007)			7,459

\*Estimated station totals are sums of the Nielsen TV and Cable TV household estimates for each county in which the station registers viewing of more than 5% as per the Nielsen Survey Methods.

**KAAS-DT**

**Ch. 17**

**(Satellite of KSAS-DT, Wichita)**

**Network Service:** FOX.

**Licensee:** Clear Channel Broadcasting Licenses Inc., 2625 S Memorial Dr, Ste A, Tulsa, OK 74129.

**Studio:** 316 N. West St., Wichita, KS 67203.

**Mailing Address:** 316 N. West St., Wichita, KS 67203.

**Phone:** 316-942-2424; 800-864-6575. **Fax:** 316-942-8927.

**E-mail:** kcomish@clearchannel.com

**Web Site:** http://www.foxkansas.com

**Technical Facilities:** Channel No. 17 (488-494 MHz). Authorized power: 65-kw max. visual, aural. Antenna: 1030-ft above av. terrain, 866-ft. above ground, 2362-ft. above sea level.

Latitude	39°	06'	16"
Longitude	97°	23'	15"

**Note:** Latitude and longitude coordinates shown are based on the North American Datum of 1927 (NAD 27) as currently required by the Mass Media Bureau of the FCC.

**Ownership:** Clear Channel Communications Inc. (Group Owner).

**Began Operation:** August 1, 2002. Standard and High Definition.

**Represented (legal):** Wiley Rein.

**Personnel:**

**Kent Cornish**, General Manager.

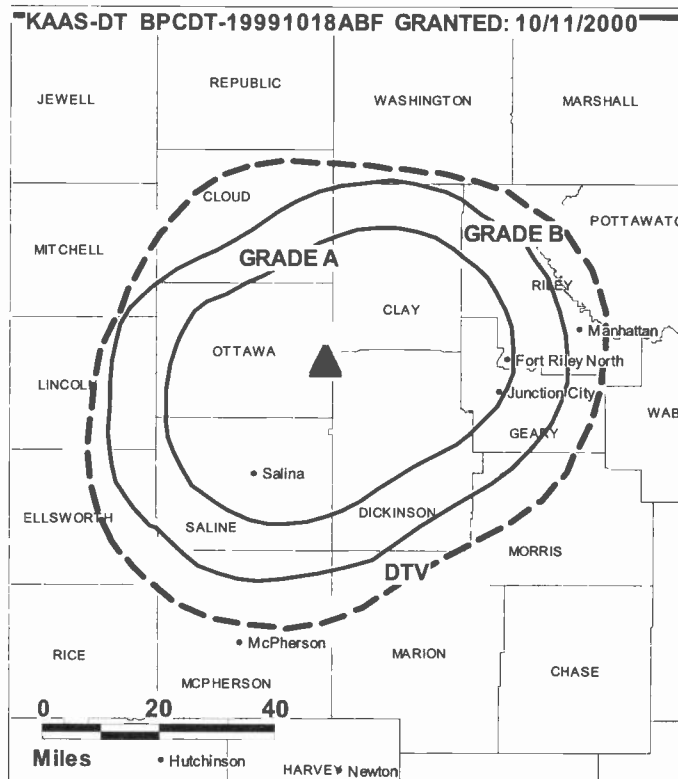
**Jeff McCausland**, General Sales Manager.

**Jim Hanning**, National Sales Manager.

**David Caruso**, Chief Engineer.

**Claudia Reese**, Business Manager.

**Fatma Al-Tamim**, Program Director.



© 2008 Warren Communications News

**Shawn Wheat**, Promotion Coordinator.

**Ken Whitney**, Production Manager.

**Denice Petty**, Traffic Manager.

**City of License:** Salina. **Station DMA:** Wichita-Hutchinson, KS. **Rank:** 69.

**Nielsen Data:** Not available.

**KAAS-TV**

**Ch. 18**

**(Satellite of KSAS-TV, Wichita)**

**Network Service:** FOX.

**Licensee:** Clear Channel Broadcasting Licenses Inc., 2625 S Memorial Dr, Ste A, Tulsa, OK 74129.

**Studio:** 316 N. West St., Wichita, KS 67203.

**Mailing Address:** 316 N. West St., Wichita, KS 67203.

**Phone:** 316-942-2424; 800-864-6575. **Fax:** 316-942-8927.

**E-mail:** kcomish@clearchannel.com

**Web Site:** http://www.foxkansas.com

**Technical Facilities:** Channel No. 18 (494-500 MHz). Authorized power: 612.3-kw max. visual, aural. Antenna: 1040-ft above av. terrain, 866-ft. above ground, 2361-ft. above sea level.

Latitude 39° 06' 16"  
Longitude 97° 23' 15"

**Transmitter:** Ottawa County, 282 degrees T from Manchester.

**Note:** Latitude and longitude coordinates shown are based on the North American Datum of 1927 (NAD 27) as currently required by the Mass Media Bureau of the FCC.

**Ownership:** Clear Channel Communications Inc. (Group Owner).

**Began Operation:** April 3, 1988. Sale to Newport Television LLC pending.

**Represented (legal):** Wiley Rein.

**Personnel:**

**Kent Cornish**, General Manager.

**Jeff McCausland**, Local Sales Manager.

**Jim Hanning**, National Sales Manager.

**David Caruso**, Chief Engineer.

**Claudia Reese**, Business Manager.

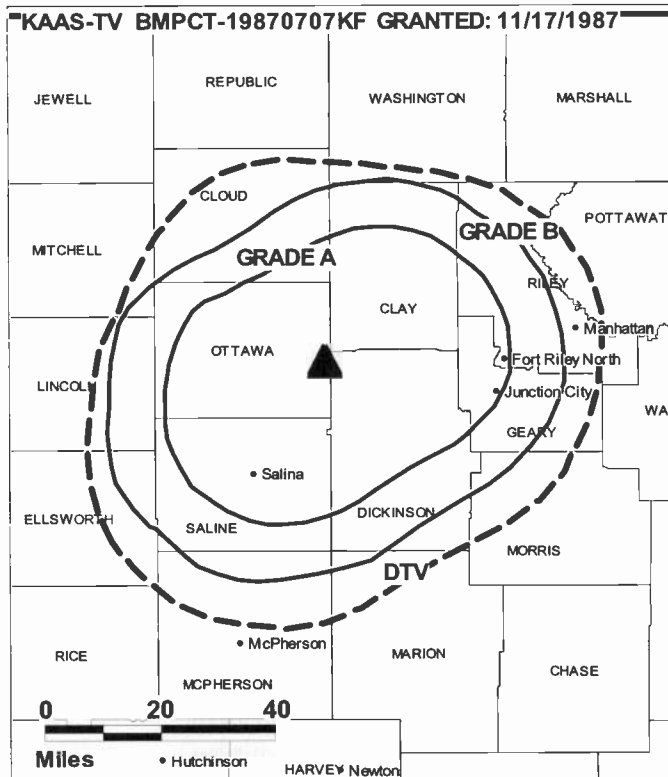
**Fatma Al-Tamim**, Program Director.

**Shawn Wheat**, Promotion Coordinator.

**Ken Whitney**, Production Manager.

**Denice Petty**, Traffic Manager.

**City of License:** Salina. **Station DMA:** Wichita-Hutchinson, KS. **Rank:** 69.



Circulation © 2007 Nielsen. Coverage based on Nielsen study.

Grand Total	Cable TV Households	Non-cable TV Households	Total TV Households
Estimated Station Totals *	31,830	14,260	46,090
Average Weekly Circulation (2007)	11,645	1,382	13,027
Average Daily Circulation (2007)			4,184
Station DMA Total	Cable TV Households	Non-cable TV Households	Total TV Households
Estimated Station Totals *	22,330	10,750	33,080
Average Weekly Circulation (2007)	10,501	1,139	11,640
Average Daily Circulation (2007)			3,836
Other DMA Total	Cable TV Households	Non-cable TV Households	Total TV Households
Estimated Station Totals *	9,500	3,510	13,010
Average Weekly Circulation (2007)	1,144	243	1,387
Average Daily Circulation (2007)			348

\*Estimated station totals are sums of the Nielsen TV and Cable TV household estimates for each county in which the station registers viewing of more than 5% as per the Nielsen Survey Methods.

**KSNT**  
**Ch. 27**

**Network Service:** NBC.

**Licensee:** Montecito Television License Corp. of Topeka, 559 San Ysidro Rd, Ste 1, Montecito, CA 93108.

**Studio:** 6835 N.W. U.S. Hwy. 24, Topeka, KS 66618.

**Mailing Address:** PO Box 2700, Topeka, KS 66601.

**Phone:** 785-582-4000. **Fax:** 785-582-4783.

**E-mail:** cgoode@ksnt.com

**Web Site:** http://www.ksnt.com

**Technical Facilities:** Channel No. 27 (548-554 MHz). Authorized power: 1100-kw max. & 912-kw horizontal visual, 165-kw & 138-kw horizontal aural. Antenna: 1050-ft above av. terrain, 1122-ft. above ground, 2021-ft. above sea level.

Latitude 39° 05' 34"  
Longitude 95° 47' 04"

**Transmitter:** 6835 N.W. U.S. Hwy. 24.

**Note:** Latitude and longitude coordinates shown are based on the North American Datum of 1927 (NAD 27) as currently required by the Mass Media Bureau of the FCC.

**Multichannel TV Sound:** Stereo only.

**Satellite Earth Stations:** Transmitter Thales; RCA Americom, 3-meter Ku-band; Harris, 4.6-meter Ku-band; Harris, 11-meter Ku-band; Scientific-Atlanta, M/A-Com, Harris receivers.

**News Services:** AP, NBC News Channel, KSN, CNN.

**Ownership:** Montecito Broadcast Group LLC (Group Owner).

**Began Operation:** December 28, 1967. Transfer to New Vision Television LLC pends. Sale to present owner by Emmis Communications Corp. approved by FCC December 19, 2005.

**Represented (legal):** Latham & Watkins.

**Represented (sales):** Harrington Righter & Parsons Inc. (HRP).

**Personnel:**

**Jean Turnbough,** Vice President & General Manager.

**Nate Hill,** News Director.

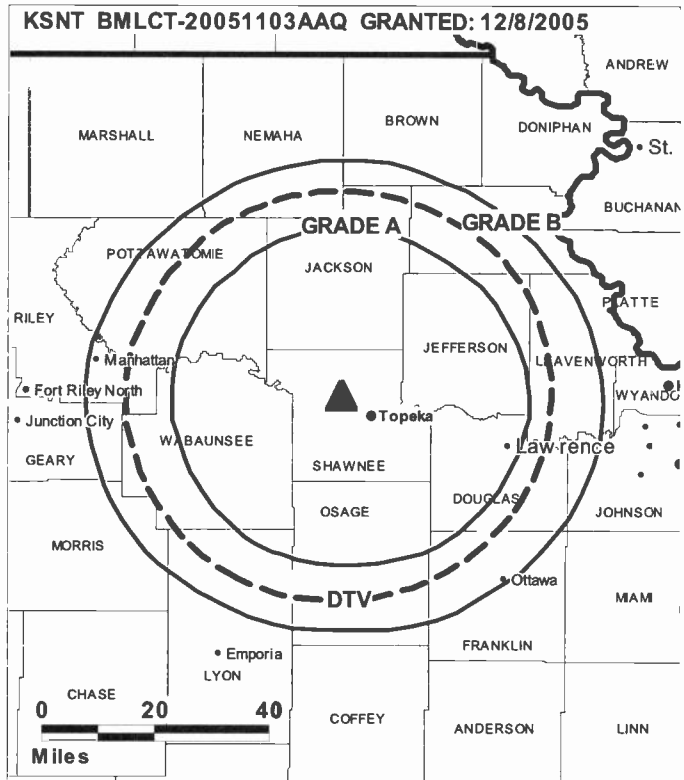
**Doug Overla,** Chief Engineer.

**Connie Goodson,** Business Manager.

**Anne Yoder,** Programming Assistant.

**Gary Lindberg,** Traffic Coordinator.

**City of License:** Topeka. **Station DMA:** Topeka, KS. **Rank:** 139.



© 2008 Warren Communications News

Circulation © 2007 Nielsen. Coverage based on Nielsen study.

GrandTotal	Cable TV Households	Non-cable TV Households	Total TV Households
Estimated Station Totals *	158,650	77,530	236,180
Average Weekly Circulation (2007)	99,499	39,481	138,980
Average Daily Circulation (2007)			68,544
Station DMA Total	Cable TV Households	Non-cable TV Households	Total TV Households
Estimated Station Totals *	105,160	61,060	166,220
Average Weekly Circulation (2007)	75,012	37,341	112,353
Average Daily Circulation (2007)			59,939
Other DMA Total	Cable TV Households	Non-cable TV Households	Total TV Households
Estimated Station Totals *	53,490	16,470	69,960
Average Weekly Circulation (2007)	24,487	2,140	26,627
Average Daily Circulation (2007)			8,605

\*Estimated station totals are sums of the Nielsen TV and Cable TV household estimates for each county in which the station registers viewing of more than 5% as per the Nielsen Survey Methods.

**KSNT-DT**  
**Ch. 28**

**Network Service:** CW, NBC.

**Licensee:** Montecito Television License Corp. of Topeka, 559 San Ysidro Rd, Ste 1, Montecito, CA 93108.

**Studio:** 66835 NW US Hwy 24, Topeka, KS 66618.

**Mailing Address:** PO Box 2700, Topeka, KS 66601.

**Phone:** 785-582-4000. **Fax:** 785-582-4783.

**E-mail:** cgoode@ksnt.com

**Web Site:** http://www.ksnt.com

**Technical Facilities:** Channel No. 28 (554-560 MHz). Authorized power: 16-kw max. visual, aural. Antenna: 1050-ft above av. terrain, 1122-ft. above ground, 2021-ft. above sea level.

Latitude	39°	05'	34"
Longitude	95°	47'	04"

**Note:** Latitude and longitude coordinates shown are based on the North American Datum of 1927 (NAD 27) as currently required by the Mass Media Bureau of the FCC.

**Multichannel TV Sound:** Stereo only.

**Satellite Earth Stations:** Transmitter Thales; RCA Americom, 3-meter Ku-band; Harris, 4.6-meter Ku-band; Harris, 11-meter Ku-band; Scientific-Atlanta, M/A-Com, Harris receivers.

**News Service:** NBC.

**Ownership:** Montecito Broadcast Group LLC (Group Owner).

**Began Operation:** Station operating; no on-air date

**Represented (legal):** Latham & Watkins.

**Represented (sales):** Harrington Righter & Parsons Inc. (HRP).

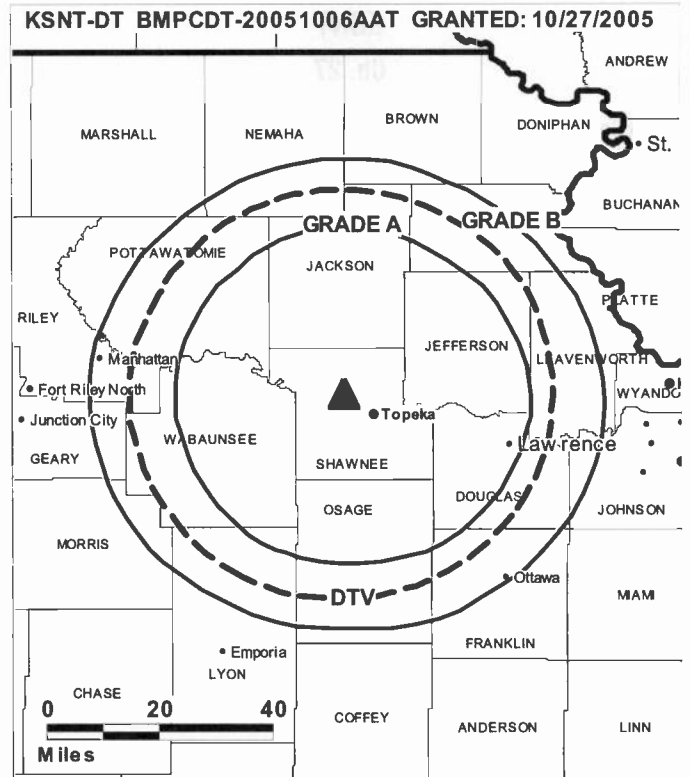
**Personnel:**

**Jean Turnbough**, Vice President & General Manager.

**Nate Hill**, News Director.

**Doug Overla**, Chief Engineer.

**Connie Goodson**, Business Manager.



© 2008 Warren Communications News

**Ann Yoder**, Programming Assistant.

**Ann Yoder**, Programming Assistant.

**Gary Lindberg**, Traffic Coordinator.

**City of License:** Topeka. **Station DMA:** Topeka, KS. **Rank:** 139.

**Nielsen Data:** Not available.

**KTKA-DT**  
**Ch. 48**

**Network Service:** ABC.

**Licensee:** Free State Communications LLC, 609 New Hampshire, Lawrence, KS 66044.

**Studio:** 2121 S.W. Chelsea Dr., Topeka, KS 66604.

**Mailing Address:** PO Box 4949, Topeka, KS 66604.

**Phone:** 785-273-4949. **Fax:** 785-273-7811.

**E-mail:** mcaudle@ktka.tv

**Web Site:** http://www.ktka.tv

**Technical Facilities:** Channel No. 48 (674-680 MHz). Authorized power: 55-kw max. visual, aural. Antenna: 1480-ft above av. terrain, 1416-ft. above ground, 2526-ft. above sea level.

Latitude	39°	01'	34"
Longitude	95°	55'	01"

**Note:** Latitude and longitude coordinates shown are based on the North American Datum of 1927 (NAD 27) as currently required by the Mass Media Bureau of the FCC.

**Ownership:** Free State Communications LLC.

**Began Operation:** Station operating; no on-air date

**Represented (legal):** Cinnamon Mueller.

**Represented (sales):** Millennium Sales & Marketing.

**Personnel:**

**Bob Fulmer,** General Manager & General Sales Manager.

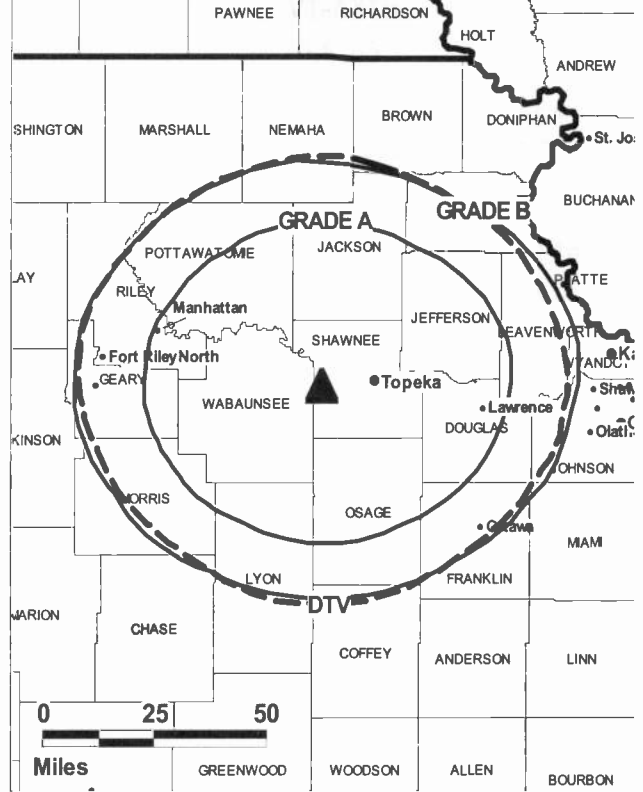
**Rudy Guzman,** Operations & Production Manager.

**Mike Caudle,** Chief Engineer.

**Ellen Wheeler,** Business Manager.

**Ann Hodges,** Program Director.

**KTKA-DT BMPCDT-20060518ACS GRANTED: 6/15/2006**



© 2008 Warren Communications News

**Steve Drain,** Creative Services & Promotion Director.

**Angie Cox,** Traffic Manager.

**City of License:** Topeka. **Station DMA:** Topeka, KS. **Rank:** 139.

**Nielsen Data:** Not available.



**KTKA-TV**  
**Ch. 49**

**Network Service:** ABC.

**Licensee:** Free State Communications LLC, 609 New Hampshire, Lawrence, KS 66044.

**Studio:** 2121 S.W. Chelsea Dr., Topeka, KS 66604.

**Mailing Address:** PO Box 4949, Topeka, KS 66604.

**Phone:** 785-273-4949. **Fax:** 785-273-7811.

**E-mail:** mcaudle@ktka.tv

**Web Site:** http://www.ktka.tv

**Technical Facilities:** Channel No. 49 (680-686 MHz). Authorized power: 2690-kw max. visual, aural. Antenna: 1486-ft above av. terrain, 1416-ft. above ground, 2526-ft. above sea level.

Latitude 39° 00' 34"  
Longitude 95° 55' 00"

**Transmitter:** 2300 W. Union Rd.

**Note:** Latitude and longitude coordinates shown are based on the North American Datum of 1927 (NAD 27) as currently required by the Mass Media Bureau of the FCC.

**Multichannel TV Sound:** Stereo only.

**Satellite Earth Stations:** M/A-Com, 3.7-meter C-band; Andrew, 4.5-meter C-band; Pinzone receivers.

**News Service:** AP.

**Ownership:** Free State Communications LLC.

**Began Operation:** June 20, 1983. Transfer of control to Larry D. Hudson approved by FCC February 11, 1985. Sale to Brechner Management Co. by Hudson approved by FCC April 28, 1986. Sale to present owner by Brechner Management Co. approved by FCC August 17, 2005.

**Represented (legal):** Cinnamon Mueller.

**Represented (sales):** Millennium Sales & Marketing.

**Personnel:**

**Bob Fulmer,** General Manager & General Sales Manager.

**Rudy Guzman,** Operations & Production Manager.

**Mike Caudle,** Chief Engineer.

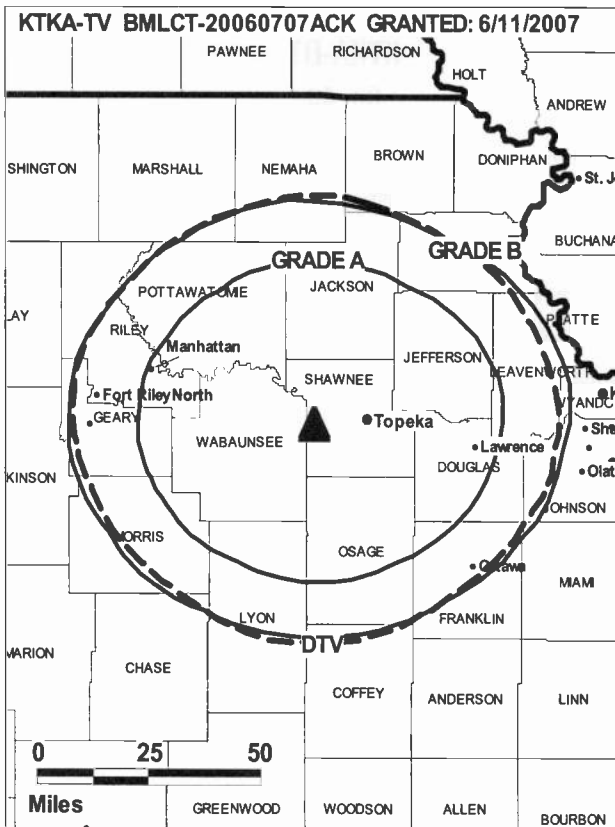
**Ellen Wheeler,** Business Manager.

**Ann Hodges,** Program Director.

**Steve Drain,** Creative Services & Promotion Director.

**Angie Cox,** Traffic Manager.

**City of License:** Topeka. **Station DMA:** Topeka, KS. **Rank:** 139.



Circulation © 2007 Nielsen. Coverage based on Nielsen study.

GrandTotal	Cable TV Households	Non-cable TV Households	Total TV Households
Estimated Station Totals *	137,770	72,100	209,870
Average Weekly Circulation (2007)	55,905	29,679	85,584
Average Daily Circulation (2007)			30,482
Station DMA Total	Cable TV Households	Non-cable TV Households	Total TV Households
Estimated Station Totals *	104,260	61,060	165,320
Average Weekly Circulation (2007)	49,312	28,824	78,136
Average Daily Circulation (2007)			29,019
Other DMA Total	Cable TV Households	Non-cable TV Households	Total TV Households
Estimated Station Totals *	33,510	11,040	44,550
Average Weekly Circulation (2007)	6,593	855	7,448
Average Daily Circulation (2007)			1,463

\*Estimated station totals are sums of the Nielsen TV and Cable TV household estimates for each county in which the station registers viewing of more than 5% as per the Nielsen Survey Methods.

**WIBW-DT**  
**Ch. 44**

**Network Service:** MNT, CBS.

**Licensee:** Gray Television Licensee Inc., 1750 K St. NW, Suite 1200, Washington, DC 20006.

**Studio:** 631 S.W. Commerce Place, Topeka, KS 66615.

**Mailing Address:** 631 S.W. Commerce Place, Topeka, KS 66615.

**Phone:** 785-272-6397; 785-272-3456. **Fax:** 785-272-0117.

**E-mail:** promotions@wibw.com

**Web Site:** http://www.wibw.com

**Technical Facilities:** Channel No. 44 (650-656 MHz). Authorized power: 193-kw max. visual, aural. Antenna: 1244-ft above av. terrain, 1081-ft. above ground, 2381-ft. above sea level.

Latitude	39°	00'	22"
Longitude	96°	02'	57"

**Note:** Latitude and longitude coordinates shown are based on the North American Datum of 1927 (NAD 27) as currently required by the Mass Media Bureau of the FCC.

**Ownership:** Gray Television Inc. (Group Owner).

**Began Operation:** Station operating; no on-air date

**Represented (legal):** Wiley Rein.

**Represented (sales):** Continental Television Sales.

**Personnel:**

**Steve Cornwell**, General Manager.

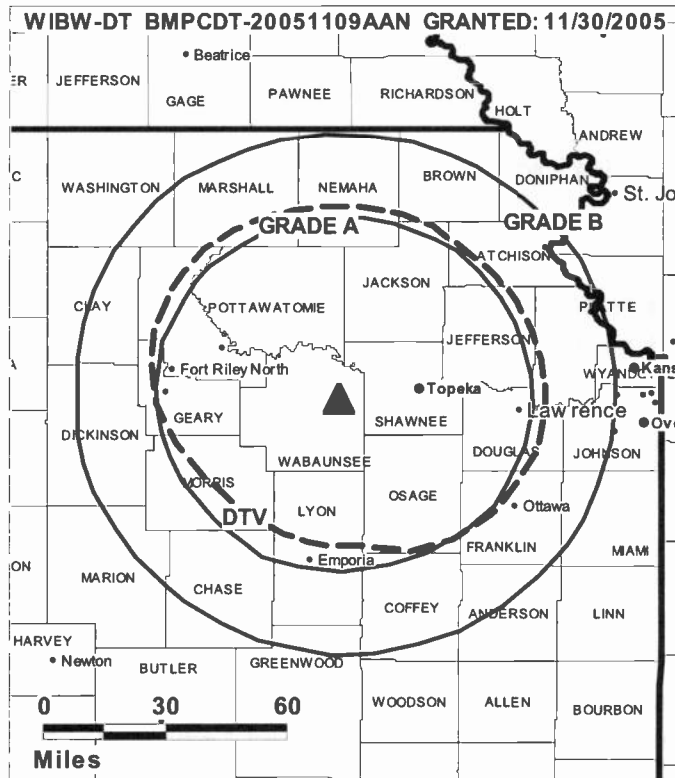
**Mike Turner**, Operations, Promotion & Production Manager.

**Dan Hoffman**, General Sales Manager.

**Lisa Chapman**, Local Sales Manager.

**Jon Janes**, News Director.

**Mark Doan**, Chief Engineer.



© 2008 Warren Communications News

**Rick Engstrom**, Business Manager.

**Sharon Cole**, Program Director.

**Donita Mishler**, Traffic Manager.

**City of License:** Topeka. **Station DMA:** Topeka, KS. **Rank:** 139.

**Nielsen Data:** Not available.

**WIBW-TV**  
**Ch. 13**

**Network Service:** CBS.

**Licensee:** Gray Television Licensee Inc., 1750 K St. NW, Suite 1200, Washington, DC 20006.

**Studio:** 631 S.W. Commerce Place, Topeka, KS 66615.

**Mailing Address:** 631 S.W. Commerce Place, Topeka, KS 66615.

**Phone:** 785-272-6397. **Fax:** 785-272-0117.

**E-mail:** promotions@wibw.com

**Web Site:** http://www.wibw.com

**Technical Facilities:** Channel No. 13 (210-216 MHz). Authorized power: 316-kw visual, 63.5-kw aural. Antenna: 1380-ft above av. terrain, 1255-ft. above ground, 2549-ft. above sea level.

Latitude 39° 00' 18.5"  
Longitude 96° 02' 57.5"

**Transmitter:** 18-mi. W of Topeka & 5.5-mi. S of Maple Hill, KS.

**Note:** Latitude and longitude coordinates shown are based on the North American Datum of 1927 (NAD 27) as currently required by the Mass Media Bureau of the FCC.

**Multichannel TV Sound:** Stereo only.

**Satellite Earth Stations:** Transmitter Harris; Simulstat, 5-meter; Microdyne, 7-meter; Simulstat, Scientific-Atlanta, RCA, Microdyne receivers.

**SNG Mobile Dish:** Vertex, 2.6-meter Ku-band.

**News Services:** CBS Newspath, AP.

**Ownership:** Gray Television Inc. (Group Owner).

**Began Operation:** November 15, 1953. Sale to Stauffer Communications Inc. by Capper Publications approved by FCC December 19, 1956 (Television Digest, Vol. 12:51). Sale to Morris Communications by Stauffer approved by FCC May 2, 1995 (Vol. 34:32). Sale to Benedek Broadcasting Co. LLC by Morris approved by FCC April 12, 1996 (Vol. 35:49). Sale to present owner by Benedek Broadcasting Co. LLC approved by FCC August 29, 2002 (Vol. 42:14).

**Represented (sales):** Continental Television Sales.

**Represented (legal):** Wiley Rein.

**Personnel:**

**Steve Cornwell**, General Manager.

**Mike Turner**, Operations, Promotion & Production Manager.

**Dan Hoffman**, General Sales Manager.

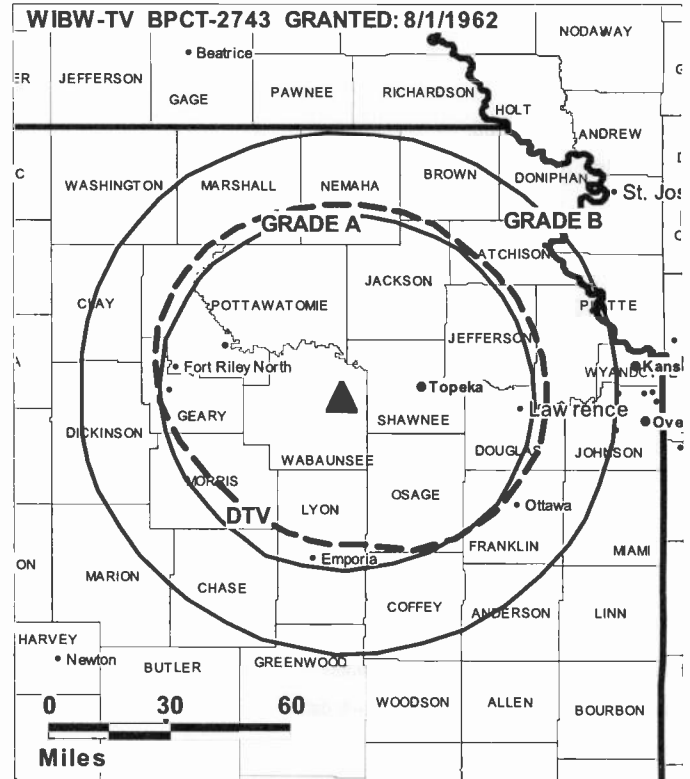
**Lisa Chapman**, Local Sales Manager.

**Jon Janes**, News Director.

**Mark Doan**, Chief Engineer.

**Rick Engstrom**, Business Manager.

**Sharon Cole**, Program Director.



© 2008 Warren Communications News

**Donita Mishler**, Traffic Manager.

**City of License:** Topeka. **Station DMA:** Topeka, KS. **Rank:** 139.

Circulation © 2007 Nielsen. Coverage based on Nielsen study.

GrandTotal	Cable TV Households	Non-cable TV Households	Total TV Households
Estimated Station Totals *	166,730	95,820	262,550
Average Weekly Circulation (2007)	94,753	46,184	140,937
Average Daily Circulation (2007)			79,637
Station DMA Total	Cable TV Households	Non-cable TV Households	Total TV Households
Estimated Station Totals *	105,160	61,060	166,220
Average Weekly Circulation (2007)	76,545	42,417	118,962
Average Daily Circulation (2007)			71,390
Other DMA Total	Cable TV Households	Non-cable TV Households	Total TV Households
Estimated Station Totals *	61,570	34,760	96,330
Average Weekly Circulation (2007)	18,208	3,767	21,975
Average Daily Circulation (2007)			8,247

\*Estimated station totals are sums of the Nielsen TV and Cable TV household estimates for each county in which the station registers viewing of more than 5% as per the Nielsen Survey Methods.

**KAKE-DT**  
**Ch. 21**

**Network Service:** ABC.

**Licensee:** Gray Television Licensee Inc., 1750 K St. NW, Suite 1200, Washington, DC 20006.

**Studio:** 1500 N. West St., Wichita, Ks 67207.

**Mailing Address:** 1500 N. West St., Wichita, KS 67203.

**Phone:** 316-943-4221. **Fax:** 316-943-5943.

**E-mail:** tcole@kake.com

**Web Site:** <http://www.kake.com>

**Technical Facilities:** Channel No. 21 (512-518 MHz). Authorized power: 850-kw max. visual, aural. Antenna: 1016-ft above av. terrain, 1035-ft. above ground, 2405-ft. above sea level.

Latitude	37°	46'	53"
Longitude	97°	31'	08"

**Note:** Latitude and longitude coordinates shown are based on the North American Datum of 1927 (NAD 27) as currently required by the Mass Media Bureau of the FCC.

**Ownership:** Gray Television Inc. (Group Owner).

**Began Operation:** August 7, 2002. High Definition.

**Represented (legal):** Wiley Rein.

**Represented (sales):** Continental Television Sales.

**Personnel:**

**Terry Cole**, President & General Manager.

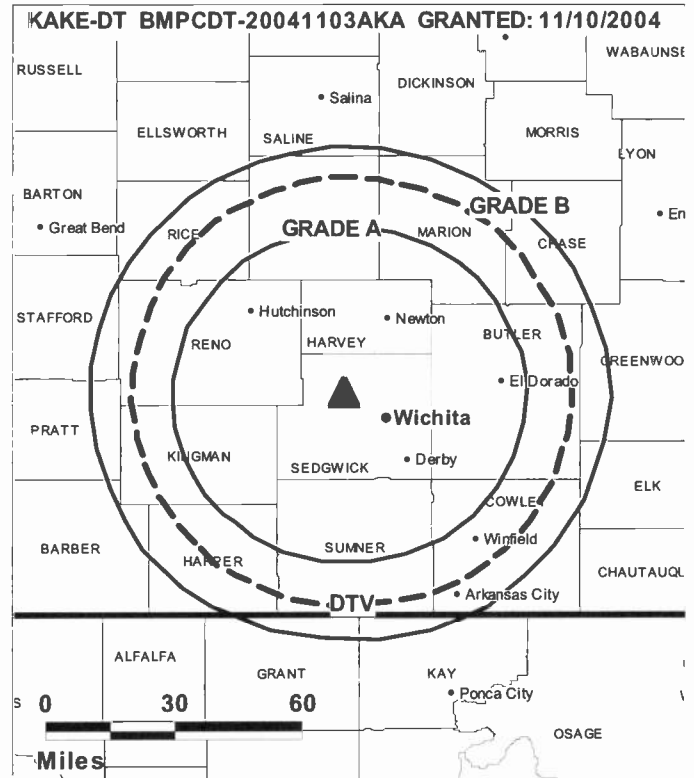
**Patrick Myers**, Operations & Production Manager.

**Dan Wall**, General Sales Manager.

**George Brown**, Local Sales Manager.

**Glen Horn**, News Director.

**Dale Morrell**, Chief Engineer.



© 2008 Warren Communications News

**Joseph Miller**, Business Manager.

**Bryan Frye**, Marketing & Promotion Director.

**Vicki Heckman**, Traffic Manager.

**City of License:** Wichita. **Station DMA:** Wichita-Hutchinson, KS. **Rank:** 69.

**Nielsen Data:** Not available.

**KAKE-TV**

**Ch. 10**

**(Operates satellites KLBY, Colby; KUPK-TV, Garden City)**

**Network Service:** ABC.

**Licensee:** Gray Television Licensee Inc., 1750 K St. NW, Suite 1200, Washington, DC 20006.

**Studio:** 1500 N. West St., Wichita, KS 67203.

**Mailing Address:** 1500 N. West St., Wichita, KS 67203.

**Phone:** 316-943-4221. **Fax:** 316-943-5493.

**E-mail:** tcole@kake.com

**Web Site:** http://www.kake.com

**Technical Facilities:** Channel No. 10 (192-198 MHz). Authorized power: 316-kw visual, 44.7-kw aural. Antenna: 1016-ft above av. terrain, 1035-ft. above ground, 2405-ft. above sea level.

Latitude 37° 46' 53"  
Longitude 97° 31' 08"

**Transmitter:** W. 53rd St.

**Note:** Latitude and longitude coordinates shown are based on the North American Datum of 1927 (NAD 27) as currently required by the Mass Media Bureau of the FCC.

**Multichannel TV Sound:** Stereo only.

**Satellite Earth Stations:** Transmitter RCA; AFC, 3.7-meter Ku-band; Andrew, 4.5-meter C-band; Andrew, 5.6-meter Ku-band; Scientific-Atlanta, 7-meter C-band; Andrew, 7.3-meter C-band; Scientific-Atlanta, M/A-Corn, Avantek receivers.

**SNG Mobile Dish:** Dalsat/Andrew, 3.7-meter Ku-band.

**News Services:** AP, Conus.

**Ownership:** Gray Television Inc. (Group Owner).

**Began Operation:** October 19, 1954. Sale to Chronicle Publishing Co. by KAKE-TV & Radio approved by FCC January 21, 1980 (Television Digest, Vol. 19:14). Station, along with Chronicle's KLBY, KUPK-TV & WOWT, were acquired by LIN Television; and then swapped for Benedek Broadcasting's WWLP. FCC approved deal March 23, 2000. Sale to present owner by Benedek Broadcasting Co. LLC approved by FCC August 29, 2002 (Vol. 42:14).

**Represented (sales):** Continental Television Sales.

**Represented (legal):** Wiley Rein.

**Personnel:**

**Terry Cole**, President & General Manager.

**Patrick Myers**, Operations & Production Manager.

**Dan Wall**, General Sales Manager.

**George Brown**, Local Sales Manager.

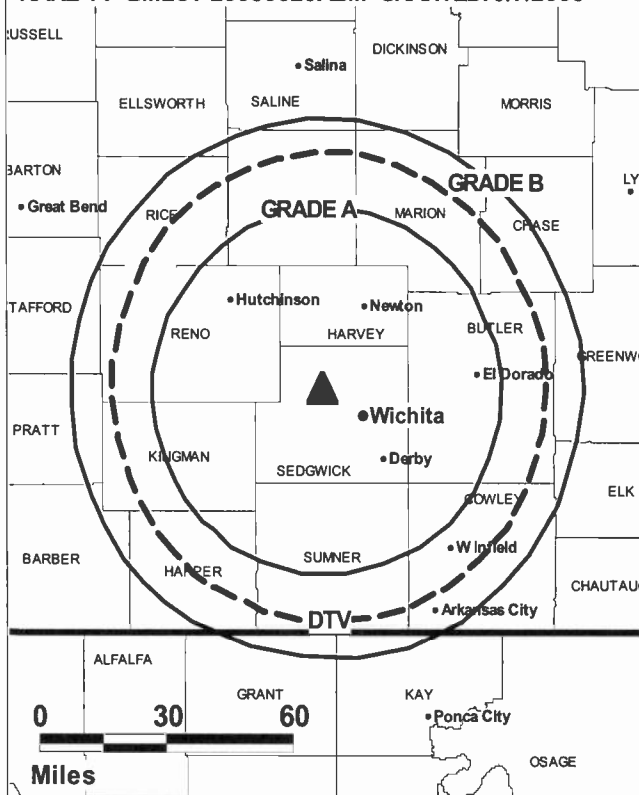
**Glen Horn**, News Director.

**Dale Morrell**, Chief Engineer.

**Joseph Miller**, Business Manager.

**Bryan Frye**, Marketing & Promotion Director.

**KAKE-TV BMLCT-20050623ABM GRANTED: 9/7/2005**



© 2008 Warren Communications News

**Vicki Heckman**, Traffic Manager.

**City of License:** Wichita. **Station DMA:** Wichita-Hutchinson, KS. **Rank:** 69.

Circulation © 2007 Nielsen. Coverage based on Nielsen study.

Grand Total	Cable TV Households	Non-cable TV Households	Total TV Households
Estimated Station Totals *	240,410	144,940	385,350
Average Weekly Circulation (2007)	161,515	85,222	246,737
Average Daily Circulation (2007)			117,250
Station DMA Total	Cable TV Households	Non-cable TV Households	Total TV Households
Estimated Station Totals *	224,920	140,520	365,440
Average Weekly Circulation (2007)	157,262	84,920	242,182
Average Daily Circulation (2007)			116,241
Other DMA Total	Cable TV Households	Non-cable TV Households	Total TV Households
Estimated Station Totals *	15,490	4,420	19,910
Average Weekly Circulation (2007)	4,253	302	4,555
Average Daily Circulation (2007)			1,009

\*Estimated station totals are sums of the Nielsen TV and Cable TV household estimates for each county in which the station registers viewing of more than 5% as per the Nielsen Survey Methods.

**KSAS-DT**

**Ch. 26**

**(Operates satellite KAAS-DT, Salina)**

**Network Service:** FOX.

**Licensee:** Clear Channel Broadcasting Licenses Inc., 2625 S Memorial Dr, Ste A, Tulsa, OK 74129.

**Studio:** 316 N. West St., Wichita, KS 67203.

**Mailing Address:** 316 N. West St., Wichita, KS 67203.

**Phone:** 210-822-2828; 316-942-2424. **Fax:** 316-942-8927.

**E-mail:** kcornish@clearchannel.com

**Web Site:** http://www.foxkansas.com

**Technical Facilities:** Channel No. 26 (542-548 MHz). Authorized power: 350-kw visual, aural. Antenna: 994-ft above av. terrain, 1004-ft. above ground, 2372-ft. above sea level.

Latitude	37°	46'	40"
Longitude	97°	30'	37"

**Note:** Latitude and longitude coordinates shown are based on the North American Datum of 1927 (NAD 27) as currently required by the Mass Media Bureau of the FCC.

**LMA:** Local marketing agreement with KMTW-DT (MNT), Hutchinson.

**Ownership:** Clear Channel Communications Inc. (Group Owner).

**Began Operation:** November 1, 2002. Standard and High Definition.

**Represented (legal):** Wiley Rein.

**Represented (sales):** Millennium Sales & Marketing.

**Personnel:**

**Kent Cornish**, General Manager.

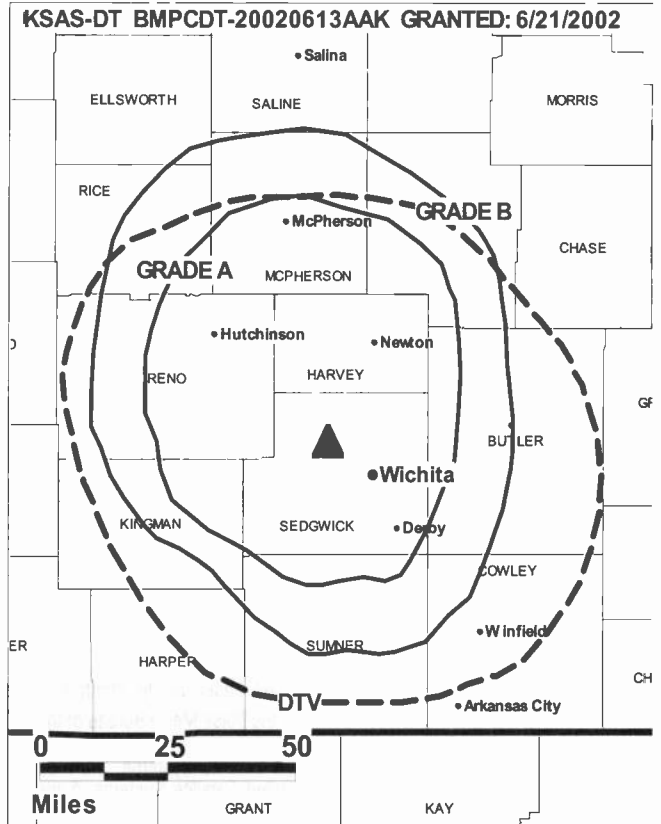
**Jeff McCausland**, General Sales Manager.

**Jim Hanning**, National Sales Manager.

**David Caruso**, Chief Engineer.

**Claudia Reese**, Business Manager.

**Fatma Al-Tamim**, Program Director.



© 2008 Warren Communications News

**Shawn Wheat**, Promotion Coordinator.

**Ken Whitney**, Production Manager.

**Denice Petty**, Traffic Manager.

**Tom Gateway**, Public Service Director.

**City of License:** Wichita. **Station DMA:** Wichita-Hutchinson, KS. **Rank:** 69.

**Nielsen Data:** Not available.

**KSAS-TV**

**Ch. 24**

**(Operates satellites KOCW, Hoisington; KAAS-TV, Salina)**

**Network Service:** FOX.

**Licensee:** Clear Channel Broadcasting Licenses Inc., 2625 S Memorial Dr, Ste A, Tulsa, OK 74129.

**Studio:** 316 N. West St., Wichita, KS 67203.

**Mailing Address:** 316 N. West St., Wichita, KS 67203.

**Phone:** 316-942-2424; 800-864-6575. **Fax:** 316-942-8927.

**E-mail:** kcomish@clearchannel.com

**Web Site:** http://www.foxkansas.com

**Technical Facilities:** Channel No. 24 (530-536 MHz). Authorized power: 3310-kw max. & 2009-kw horizontal visual, 331-kw & 200.9-kw horizontal aural. Antenna: 1119-ft above av. terrain, 1129-ft. above ground, 2497-ft. above sea level.

Latitude 37° 46' 40"  
Longitude 97° 30' 37"

**Transmitter:** S of Hwy. 296, 1.4-mi. E of Colwich.

**Note:** Latitude and longitude coordinates shown are based on the North American Datum of 1927 (NAD 27) as currently required by the Mass Media Bureau of the FCC.

**Satellite Earth Stations:** Transmitter RCA; United Satellite Systems, 3.8-meter C-band; RCA Americom, 3.8-meter C-band; United Satellite Systems, 5-meter C-band; Scientific-Atlanta, M/A-Com receivers.

**LMA:** Local marketing agreement with KMTW (M), Hutchinson.

**Ownership:** Clear Channel Communications Inc. (Group Owner).

**Began Operation:** August 24, 1985. Sale to Newport Television LLC pending.

**Represented (sales):** Millennium Sales & Marketing.

**Represented (legal):** Wiley Rein.

**Personnel:**

**Kent Cornish,** General Manager.

**Jeff McCausland,** General Sales Manager.

**Jim Hanning,** National Sales Manager.

**David Caruso,** Chief Engineer.

**Claudia Reese,** Business Manager.

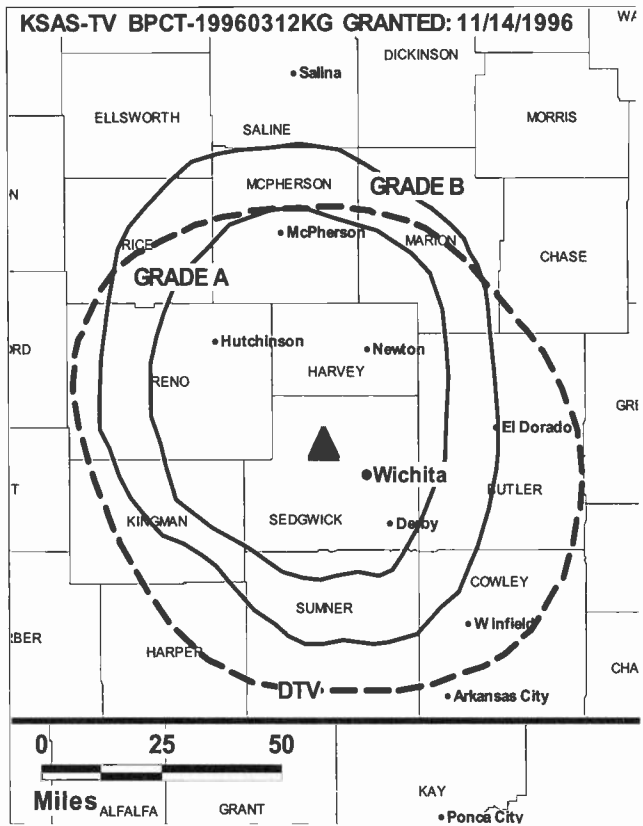
**Fatma Al-Tamim,** Program Director.

**Shawn Wheat,** Promotion Coordinator.

**Ken Whitney,** Production Manager.

**Denice Petty,** Traffic Manager.

**Tom Gateway,** Public Service Director.



© 2008 Warren Communications News

**City of License:** Wichita. **Station DMA:** Wichita-Hutchinson, KS. **Rank:** 69.

Circulation © 2007 Nielsen. Coverage based on Nielsen study.

GrandTotal	Cable TV Households	Non-cable TV Households	Total TV Households
Estimated Station Totals *	246,010	139,970	385,980
Average Weekly Circulation (2007)	121,171	67,958	189,129
Average Daily Circulation (2007)			66,870
Station DMA Total	Cable TV Households	Non-cable TV Households	Total TV Households
Estimated Station Totals *	231,340	139,970	371,310
Average Weekly Circulation (2007)	119,822	67,958	187,780
Average Daily Circulation (2007)			66,517
Other DMA Total	Cable TV Households	Non-cable TV Households	Total TV Households
Estimated Station Totals *	14,670	0	14,670
Average Weekly Circulation (2007)	1,349	0	1,349
Average Daily Circulation (2007)			353

\*Estimated station totals are sums of the Nielsen TV and Cable TV household estimates for each county in which the station registers viewing of more than 5% as per the Nielsen Survey Methods.

**KSCW**  
**Ch. 33**

**Network Service:** CW.

**Licensee:** Sunflower Broadcasting Inc., 2815 E 37th St N, Wichita, KS 67219.

**Studio:** 200 W. Douglas Ave., 7th Floor, Wichita, KS 67202.

**Mailing Address:** 200 W. Douglas Ave., 7th Floor, Wichita, KS 67202.

**Phone:** 316-303-0700; 888-250-4988. **Fax:** 316-303-0160.

**E-mail:** elassberg@wbkansas.com

**Web Site:** http://www.kansascw.com

**Technical Facilities:** Channel No. 33 (584-590 MHz). Authorized power: 2300-kw max. visual, aural. Antenna: 1076-ft above av. terrain, 1076-ft. above ground, 2461-ft. above sea level.

Latitude 37° 48' 01"  
Longitude 97° 31' 29"

**Note:** Latitude and longitude coordinates shown are based on the North American Datum of 1927 (NAD 27) as currently required by the Mass Media Bureau of the FCC.

**Ownership:** Schurz Communications Inc. (Group Owner).

**Began Operation:** August 5, 1999. Sale to present owner by Banks Broadcasting Inc. approved by FCC July 9, 2007. Sale to Banks Broadcasting Inc. by Turner Communications Inc. (Marcia T. Turner) approved by FCC October 3, 2000. Sale to Turner Communications Inc. by Wichita Communications approved by FCC March 25, 1999.

**Represented (legal):** Wilmer Cutler Pickering Hale & Dorr LLP.

**Represented (sales):** Petry Television Inc.

**Personnel:**

Eric Lassberg, General Manager.

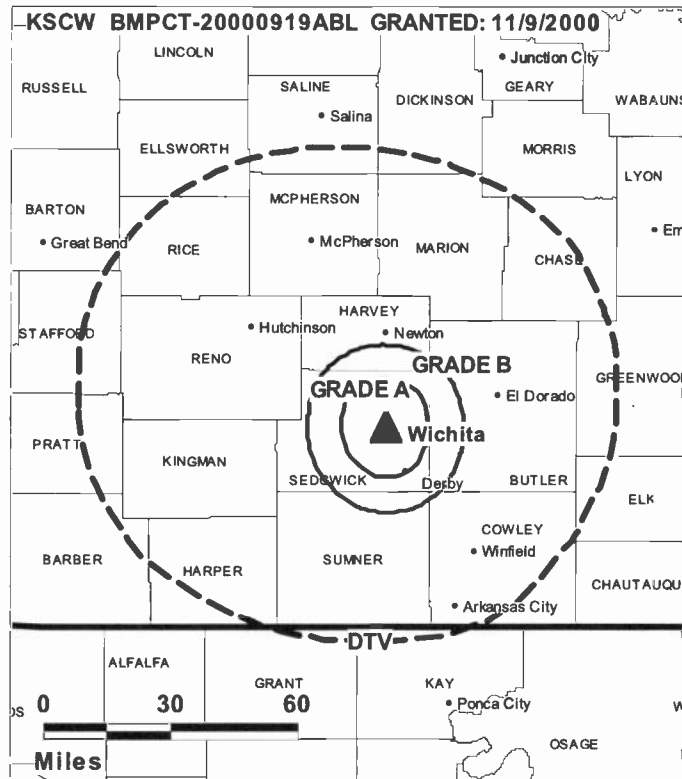
Martin Heffner, Chief Engineer.

Lisa Bryce, Traffic Manager.

**City of License:** Wichita. **Station DMA:** Wichita-Hutchinson, KS. **Rank:** 69.



FULLY SEARCHABLE • CONTINUOUSLY UPDATED • DISCOUNT RATES FOR PRINT PURCHASERS  
For more information call 800-771-9202 or visit www.warren-news.com



© 2008 Warren Communications News

Circulation © 2007 Nielsen. Coverage based on Nielsen study.

GrandTotal	Cable TV Households	Non-cable TV Households	Total TV Households
Estimated Station Totals *	254,410	132,220	386,630
Average Weekly Circulation (2007)	77,418	41,217	118,635
Average Daily Circulation (2007)			35,108
Station DMA Total	Cable TV Households	Non-cable TV Households	Total TV Households
Estimated Station Totals *	251,570	132,220	383,790
Average Weekly Circulation (2007)	77,001	41,217	118,218
Average Daily Circulation (2007)			35,083
Other DMA Total	Cable TV Households	Non-cable TV Households	Total TV Households
Estimated Station Totals *	2,840	0	2,840
Average Weekly Circulation (2007)	417	0	417
Average Daily Circulation (2007)			25

\*Estimated station totals are sums of the Nielsen TV and Cable TV household estimates for each county in which the station registers viewing of more than 5% as per the Nielsen Survey Methods.



**KSCW-DT**

**Ch. 31**

**Network Service:** CW.

**Grantee:** Sunflower Broadcasting Inc., 2815 E 37th St N, Wichita, KS 67219.

**Studio:** 200 W. Douglas Ave., 7th Floor, Wichita, KS 67202.

**Mailing Address:** 250 W. Douglas Ave., 7th Floor, Wichita, KS 67202.

**Phone:** 316-303-0700; 888-250-4988. **Fax:** 316-303-0160.

**E-mail:** elassberg@wbkansas.com

**Web Site:** http://www.kansascw.com

**Technical Facilities:** Channel No. 31 (572-578 MHz). Authorized power: 1000-kw max. visual, aural. Antenna: 1132-ft above av. terrain, 1132-ft. above ground, 2516-ft. above sea level.

Latitude	37°	48'	01"
Longitude	97°	31'	29"

**Note:** Latitude and longitude coordinates shown are based on the North American Datum of 1927 (NAD 27) as currently required by the Mass Media Bureau of the FCC.

**Ownership:** Schurz Communications Inc. (Group Owner).

**Began Operation:** April 29, 2002. Standard Definition.

**Represented (legal):** Wilmer Cutler Pickering Hale & Dorr LLP.

**Represented (sales):** Petry Television Inc.

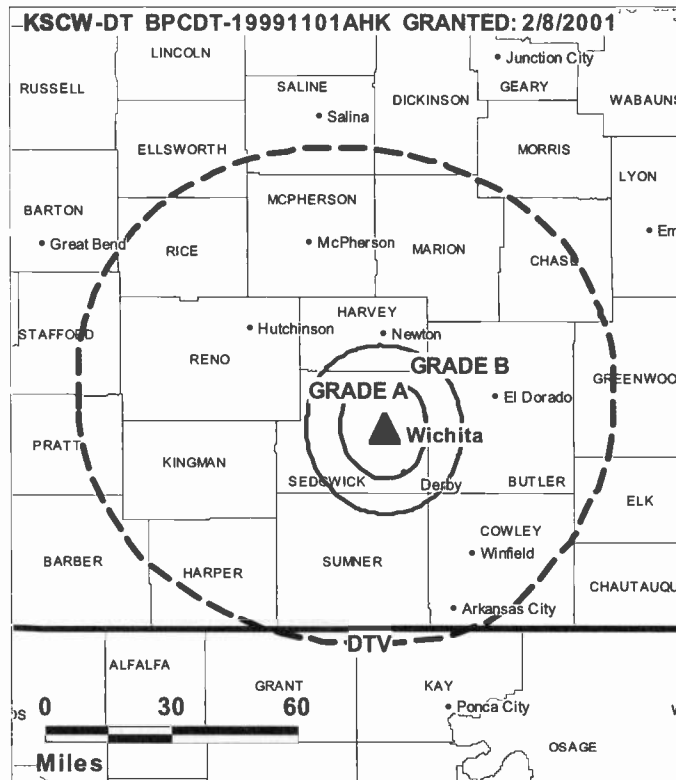
**Personnel:**

**Eric Lassberg**, General Manager.

**Martin Heffner**, Chief Engineer.

**Lisa Bryce**, Traffic Manager.

**City of License:** Wichita. **Station DMA:** Wichita-Hutchinson, KS. **Rank:** 69.



© 2008 Warren Communications News

**Nielsen Data:** Not available.

**KSNW**

**Ch. 3**

**(Operates satellites KSNK, Great Bend; KSNG, Garden City; KSNK, McCook)**

**Network Service:** NBC.

**Licensee:** Montecito Television License Corp. of Wichita, 559 San Ysidro Rd, Ste 1, Montecito, CA 93108.

**Studio:** 833 N. Main St., Wichita, KS 67203.

**Mailing Address:** 833 N. Main St., Wichita, KS 67203.

**Phone:** 316-265-3333. **Fax:** 316-292-1197.

**E-mail:** generalmanager@ksn.com

**Web Site:** http://www.ksn.com

**Technical Facilities:** Channel No. 3 (60-66 MHz). Authorized power: 100-kw visual, aural. Antenna: 984-ft above av. terrain, 1004-ft. above ground, 2369-ft. above sea level.

Latitude 37° 46' 25"  
Longitude 97° 30' 54"

Holds CP for change to 996-ft above av. terrain, 1015-ft. above ground, 2383-ft. above sea level; BPCT-20030930BCM.

**Note:** Latitude and longitude coordinates shown are based on the North American Datum of 1927 (NAD 27) as currently required by the Mass Media Bureau of the FCC.

**Multichannel TV Sound:** Stereo only.

**Satellite Earth Stations:** Transmitter RCA; Harris, 3-meter; Superior, 3.6-meter Ku-band; RCA Americom, 3.6-meter; Scientific-Atlanta, 4.6-meter; Harris, 6-meter; Standard Communications, Scientific-Atlanta, Microdyne, Harris receivers.

**SNG Mobile Dish:** DX Communications, .

**News Services:** AP, NBC News Channel, KSN, Conus.

**Ownership:** Montecito Broadcast Group LLC (Group Owner).

**Began Operation:** September 1, 1955. Sale to The Standard Corp. approved by FCC December 30, 1980. Sale to SJL of Kansas Corp. by Standard Corp. approved by FCC August 8, 1988. Sale to Lee Enterprises Inc. by SJL of Kansas Corp. approved by FCC June 27, 1995. Transfer to Emmis Communications Corp. by Lee Enterprises Inc. approved by FCC September 27, 2000. Sale to present owner by Emmis Communications Corp. approved by FCC December 19, 2005. Transfer to New Vision Television LLC pends.

**Represented (sales):** TeleRep Inc.

**Represented (legal):** Latham & Watkins.

**Personnel:**

**Shawn Oswald,** Vice President & General Manager.

**Dan Hogan,** Local Sales Manager.

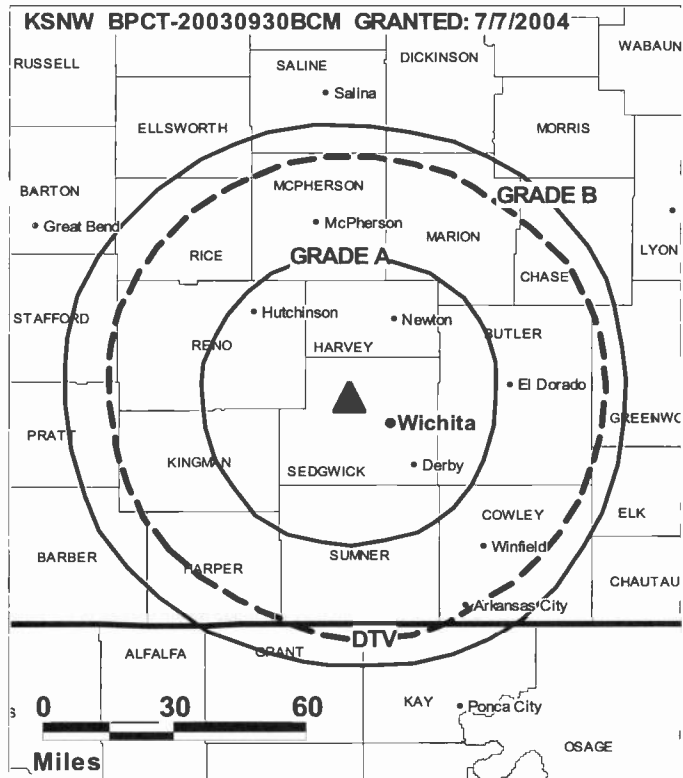
**Becky Swan,** National Sales Manager.

**Todd Spessard,** News Director.

**Dave Rickels,** Chief Engineer.

**Georgianna Mattke,** Business Manager.

**Betty Erickson,** Program Director.



© 2008 Warren Communications News

**David Bell,** Promotion Director.

**David Thornton,** Production Director.

**City of License:** Wichita. **Station DMA:** Wichita-Hutchinson, KS. **Rank:** 69.

Circulation © 2007 Nielsen. Coverage based on Nielsen study.

GrandTotal	Cable TV Households	Non-cable TV Households	Total TV Households
Estimated Station Totals *	217,550	143,110	360,660
Average Weekly Circulation (2007)	141,301	76,402	217,703
Average Daily Circulation (2007)			105,000
Station DMA Total	Cable TV Households	Non-cable TV Households	Total TV Households
Estimated Station Totals *	187,940	141,030	328,970
Average Weekly Circulation (2007)	138,331	76,261	214,592
Average Daily Circulation (2007)			104,341
Other DMA Total	Cable TV Households	Non-cable TV Households	Total TV Households
Estimated Station Totals *	29,610	2,080	31,690
Average Weekly Circulation (2007)	2,970	141	3,111
Average Daily Circulation (2007)			659

\*Estimated station totals are sums of the Nielsen TV and Cable TV household estimates for each county in which the station registers viewing of more than 5% as per the Nielsen Survey Methods.

**KSNW-DT**  
**Ch. 45**

**Network Service:** NBC.

**Licensee:** Montecito Television License Corp. of Wichita, 559 San Ysidro Rd, Ste 1, Montecito, CA 93108.

**Studio:** 833 N. Main St., Wichita, KS 67203.

**Mailing Address:** 833 N. Main St., Wichita, KS 67203.

**Phone:** 316-265-3333; 316-292-1111. **Fax:** 316-292-1197.

**E-mail:** generalmanager@ksn.com

**Web Site:** http://www.ksn.com

**Technical Facilities:** Channel No. 45 (656-662 MHz). Authorized power: 891-kw max. visual, aural. Antenna: 1024-ft above av. terrain, 1043-ft. above ground, 2410-ft. above sea level.

Latitude	37°	46'	26"
Longitude	97°	30'	51"

**Note:** Latitude and longitude coordinates shown are based on the North American Datum of 1927 (NAD 27) as currently required by the Mass Media Bureau of the FCC.

**Ownership:** Montecito Broadcast Group LLC (Group Owner).

**Began Operation:** Station operating; no on-air date

**Represented (legal):** Latham & Watkins.

**Represented (sales):** TeleRep Inc.

**Represented (engineering):** Cavell, Mertz & Associates Inc.

**Personnel:**

**Shawn Oswald**, Vice President & General Manager.

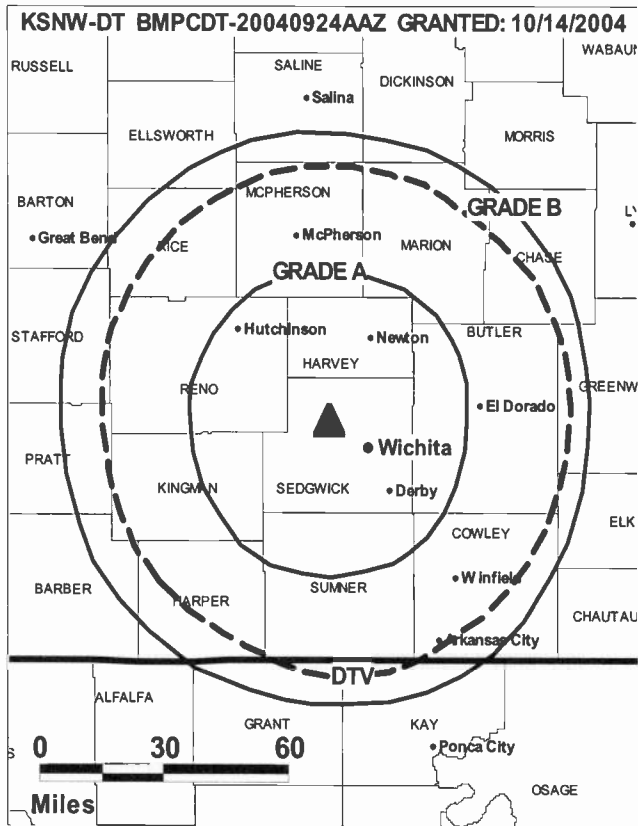
**Dan Hogan**, Local Sales Manager.

**Becky Swan**, National Sales Manager.

**Todd Spessard**, News Director.

**Dave Rickels**, Chief Engineer.

**Georgianna Mattke**, Business Manager.



© 2008 Warren Communications News

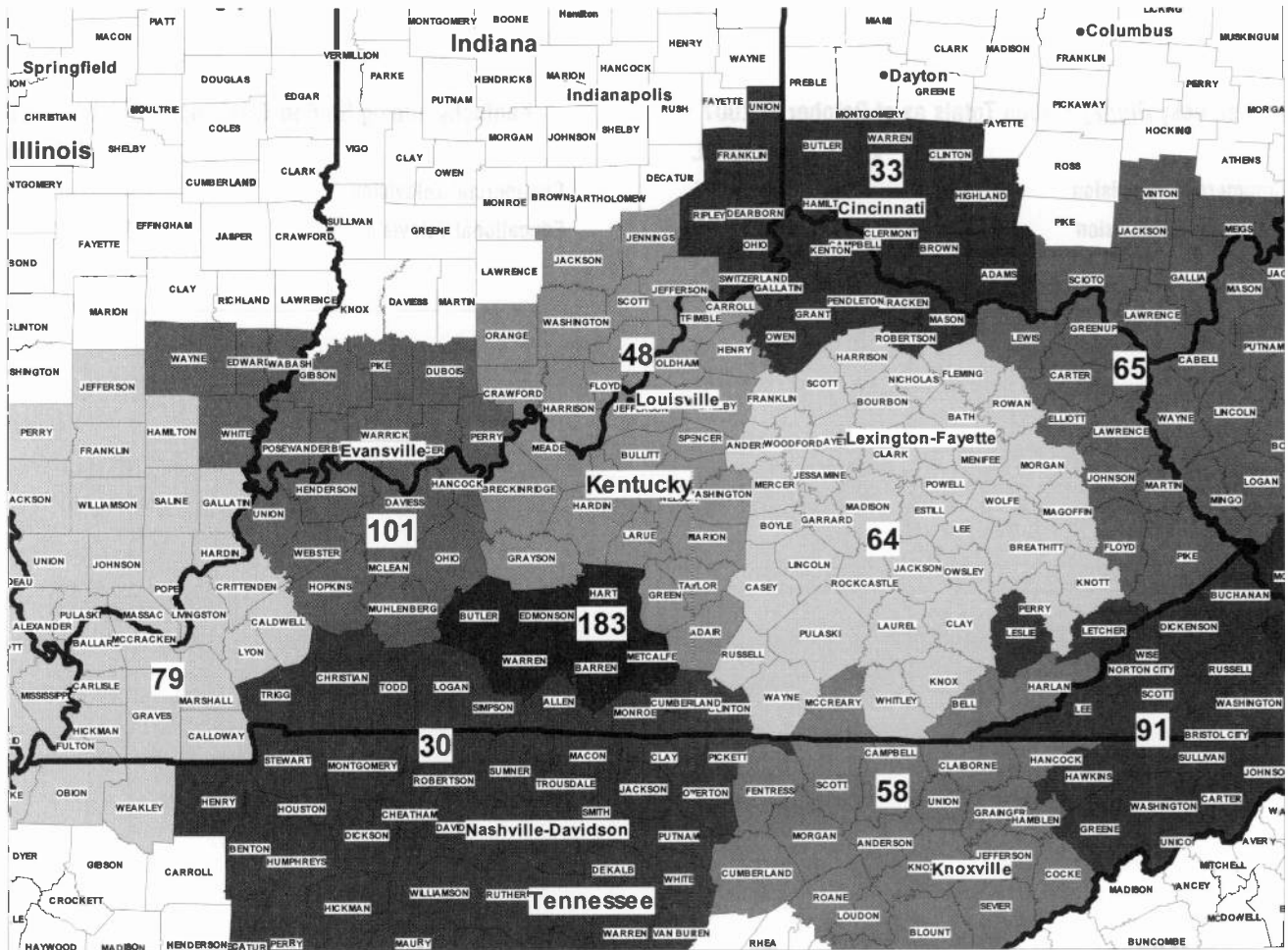
**Betty Erickson**, Program Director.

**David Bell**, Promotion Director.

**David Thornton**, Production Director.

**City of License:** Wichita. **Station DMA:** Wichita-Hutchinson, KS. **Rank:** 69.

**Nielsen Data:** Not available.



© 2008 Warren Communications News

MARKET	NIelsen DMA TV HOUSEHOLDS	RANK	MARKET AREA COMMERCIAL STATIONS
Nashville, TN	966,170	30	WHTN (39); WHTN-DT (38); WJFB (66); WJFB-DT (44); WKRN-DT (27); WKRN-TV (2); WNAB (58); WNAB-DT (23); WNPX (28); WNPX-DT (36); WPGD-DT (51); WPGD-TV (50); WSMV-DT (10); WSMV-TV (4); WTVF (5); WTVF-DT (56); WUXP-DT (21); WUXP-TV (30); WZTV (17); WZTV-DT (15)
Cincinnati, OH	904,340	33	WCPO-DT (10); WCPO-TV (9); WKRC-DT (31); WKRC-TV (12); WLWT (5); WLWT-DT (35); WSTR-DT (33); WSTR-TV (64); WXIX-DT (29); WXIX-TV (19)
Louisville, KY	657,180	48	WAVE (3); WAVE-DT (47); WBKI-DT (19); WBKI-TV (34); WBNA (21); WBNA-DT (8); WDRB (41); WDRB-DT (49); WHAS-DT (55); WHAS-TV (11); WLKY-DT (26); WLKY-TV (32); WMYO (58); WMYO-DT (51)
Knoxville, TN	534,410	58	WAGV (44); WAGV-DT (51); WATE-DT (26); WATE-TV (6); WBIR-DT (31); WBIR-TV (40); WBXX-DT (50); WBXX-TV (20); WMAK-DT (7); WPXX (54); WPXX-DT (23); WTNZ (43); WTNZ-DT (34); WVLR (48); WVLT-DT (30); WVLT-TV (8)
Lexington, KY	490,530	64	WDKY-DT (4); WDKY-TV (56); WKYT-DT (13); WKYT-TV (27); WLEX-DT (39); WLEX-TV (18); WLJC-DT (7); WTVQ-DT (40); WTVQ-TV (36); WUPX-DT (21); WUPX-TV (67); WYMT-DT (12); WYMT-TV (57)
Charleston-Huntington, WV	476,680	65	WCHS-DT (41); WCHS-TV (8); WLPX-DT (39); WLPX-TV (29); WOWK-DT (47); WOWK-TV (13); WQCW (30); WQCW-DT (17); WSAZ-DT (23); WSAZ-TV (3); WTSF (61); WTSF-DT (44); WVAH-DT (19); WVAH-TV (11)
Paducah, KY-Cape Girardeau-Harrisburg, MO-Mount Vernon, IL	390,130	79	KBSI (23); KBSI-DT (22); KFVS-DT (57); KFVS-TV (12); KPOB-TV (15); WDKA (49); WDKA-DT (50); WPSD-DT (32); WPSD-TV (6); WSIL-DT (34); WSIL-TV (3); WTC (27); WTCT-DT (17)
Tri-Cities (Bristol, VA-Kingsport-Johnson City, TN)	328,970	91	WCYB-DT (28); WCYB-TV (5); WEMT (39); WEMT-DT (38); WJHL-DT (58); WJHL-TV (11); WKPT-DT (27); WKPT-TV (19); WLFQ-DT (49)
Evansville, IN	290,060	101	WAZE-DT (20); WAZE-TV (19); WEHT (25); WEHT-DT (59); WEW (44); WEW-DT (45); WFIE (14); WFIE-DT (46); WTVW (7); WTVW-DT (28)
Bowling Green, KY	79,100	183	WBKO (13); WBKO-DT (33); WNKY-DT (16); WNKY-TV (40)

(Continued on next page)

---

**Kentucky *Digital* Station Totals as of October 1, 2007**

	VHF	UHF	TOTAL
Commercial Television	5	16	21
Educational Television	0	17	17
	<hr/>	<hr/>	<hr/>
	5	33	38

---

---

**Kentucky Analog Station Totals as of October 1, 2007**

	VHF	UHF	TOTAL
Commercial Television	4	16	20
Educational Television	0	17	17
	<hr/>	<hr/>	<hr/>
	4	33	37

---

**WTSF**

**Ch. 61**

**Network Service:** IND.

**Grantee:** Tri-State Family Broadcasting Inc., PO Box 2320, Ashland, KY 41105-2320.

**Studio:** 3100 Bath Ave., Ashland, KY 41101.

**Mailing Address:** PO Box 2320, Ashland, KY 41105.

**Phone:** 606-329-2700. **Fax:** 606-324-9256.

**E-mail:** richard.clifton@wtsftv.com

**Technical Facilities:** Channel No. 61 (752-758 MHz). Authorized power: 1963-kw max. & 1610-kw horizontal visual, 196.3-kw & 161-kw horizontal aural. Antenna: 631-ft above av. terrain, 499-ft. above ground, 1352-ft. above sea level.

Latitude 38° 25' 11"  
Longitude 82° 24' 06"

**Transmitter:** Rotary Park, Huntington, WV.

**Digital Facilities:** Channel No. 44 (650-656 MHz). Power: 50-kw max. visual. Antenna: 571-ft above av. terrain, 421-ft. above ground, 1264-ft. above sea level.

Latitude 38° 25' 11"  
Longitude 82° 24' 06"

**FCC Digital File Number:** BPCDT-20000501AEQ. Granted: October 18, 2001.

**Note:** Latitude and longitude coordinates shown are based on the North American Datum of 1927 (NAD 27) as currently required by the Mass Media Bureau of the FCC.

**Satellite Earth Station:** Transmitter Townsend; Paraclipse, 3.6-meter; Automation Techniques receivers.

**Ownership:** Tri-State Family Broadcasting Inc. (Group Owner).

**Began Operation:** April 30, 1983. Transfer to Word of God Fellowship Inc. from Messinger Family Trust, et al. approved by FCC April 17, 2003.

**Personnel:**

**Richard Clifton,** General Manager & Program Director.

**Virgil Adkins,** Engineering Director.

**Tammy Underwood,** Special Promotions.

**Randy Fleming,** Production Manager.

**Beth Ellis,** Traffic Manager.

**City of License:** Ashland. **Station DMA:** Charleston-Huntington, WV. **Rank:** 65.



© 2008 Warren Communications News

Circulation © 2007 Nielsen. Coverage based on Nielsen study.

GrandTotal	Cable TV Households	Non-cable TV Households	Total TV Households
Estimated Station Totals *	108,700	11,910	120,610
Average Weekly Circulation (2007)	11,372	638	12,010
Average Daily Circulation (2007)			2,524
Station DMA Total	Cable TV Households	Non-cable TV Households	Total TV Households
Estimated Station Totals *	104,580	11,910	116,490
Average Weekly Circulation (2007)	11,059	638	11,697
Average Daily Circulation (2007)			2,479
Other DMA Total	Cable TV Households	Non-cable TV Households	Total TV Households
Estimated Station Totals *	4,120	0	4,120
Average Weekly Circulation (2007)	313	0	313
Average Daily Circulation (2007)			45

\*Estimated station totals are sums of the Nielsen TV and Cable TV household estimates for each county in which the station registers viewing of more than 5% as per the Nielsen Survey Methods.

**WTSF-DT**  
**Ch. 44**

**Network Service:** IND.

**Grantee:** Tri-State Family Broadcasting Inc., PO Box 2320, Ashland, KY 41105-2320.

**Studio:** 3100 Bath Ave., Ashland, KY 41101.

**Mailing Address:** PO Box 2320, Ashland, KY 41105.

**Phone:** 606-329-2700. **Fax:** 606-324-9256.

**E-mail:** richard.clifton@wtsftv.com

**Technical Facilities:** Channel No. 44 (650-656 MHz). Authorized power: 50-kw max. visual, aural. Antenna: 571-ft above av. terrain, 421-ft. above ground, 1264-ft. above sea level.

Latitude	38°	25'	11"
Longitude	82°	24'	06"

**Note:** Latitude and longitude coordinates shown are based on the North American Datum of 1927 (NAD 27) as currently required by the Mass Media Bureau of the FCC.

**Ownership:** Tri-State Family Broadcasting Inc. (Group Owner).

**Began Operation:** Station operating under Special Temporary Authority at 14.45-kw max. visual; no on-air date

**Personnel:**

**Richard Clifton**, General Manager & Program Director.

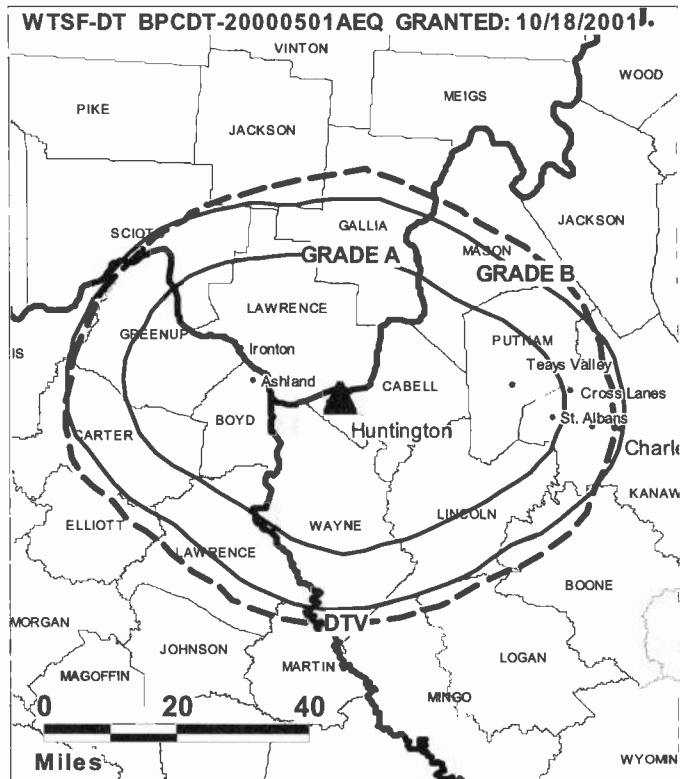
**Virgil Adkins**, Engineering Director.

**Tammy Underwood**, Special Promotions.

**Randy Fleming**, Production Manager.

**Beth Ellis**, Traffic Manager.

**City of License:** Ashland. **Station DMA:** Charleston-Huntington, WV. **Rank:** 65.



Nielsen Data: Not available.

**WLJC-DT**  
**Ch. 7**

**Network Service:** TBN.

**Licensee:** Hour of Harvest Inc., PO Box Y, Beattyville, KY 41311.

**Studio:** 219 Radio Station Loop, Beattyville, KY 41311.

**Mailing Address:** PO Box Y, Beattyville, KY 41311.

**Phone:** 606-464-3600. **Fax:** 606-464-4200.

**E-mail:** jonathan@wljc.com

**Web Site:** http://www.wljc.com

**Technical Facilities:** Channel No. 7 (174-180 MHz). Authorized power: 28-kw visual, aural. Antenna: 1055-ft above av. terrain, 972-ft. above ground, 1952-ft. above sea level.

Latitude	37°	36'	47"
Longitude	83°	40'	18"

**Note:** Latitude and longitude coordinates shown are based on the North American Datum of 1927 (NAD 27) as currently required by the Mass Media Bureau of the FCC.

**Ownership:** Hour of Harvest Inc. (Group Owner).

**Began Operation:** Station operating; no on-air date.

**Represented (engineering):** Smith & Fisher.

**Personnel:**

**Margaret Drake**, President.

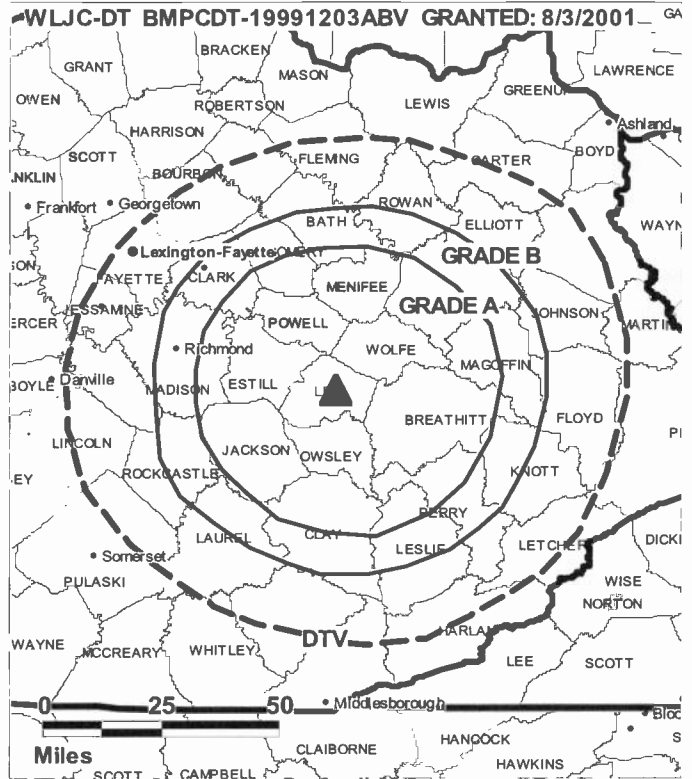
**Jonathan Drake**, General Manager.

**Rachel Bogale**, Chief Financial Officer.

**Allan Mulford**, Chief Engineer.

**Conley Ross**, Accounting Manager.

**Kim Mitchell**, Program & Promotion Director.



© 2008 Warren Communications News

**City of License:** Beattyville. **Station DMA:** Lexington, KY. **Rank:** 64.

**Nielsen Data:** Not available.



**WLJC-TV**  
**Ch. 65**

**Network Service:** TBN.

**Licensee:** Hour of Harvest Inc., PO Box Y, Beattyville, KY 41311.

**Studio:** 219 Radio Station Loop, Beattyville, KY 41311.

**Mailing Address:** PO Box Y, Beattyville, KY 41311.

**Phone:** 606-464-3600. **Fax:** 606-464-4200.

**E-mail:** jonathon@wljc.com

**Web Site:** http://www.wljc.com

**Technical Facilities:** Channel No. 65 (776-782 MHz). Authorized power: 73.45-kw max. visual, 7.34-kw aural. Antenna: 632-ft above av. terrain, 501-ft. above ground, 1578-ft. above sea level.

Latitude	37°	36'	23"
Longitude	83°	41'	16"

**Transmitter:** 2.4-mi. N on Rte. 11, Beattyville.

**Digital Facilities:** Channel No. 7 (174-180 MHz). Power: 28-kw visual. Antenna: 1055-ft above av. terrain, 972-ft. above ground, 1952-ft. above sea level.

Latitude	37°	36'	47"
Longitude	83°	40'	18"

**FCC Digital File Number:** BMPDCT-19991203ABV. Granted: August 3, 2001.

**Note:** Latitude and longitude coordinates shown are based on the North American Datum of 1927 (NAD 27) as currently required by the Mass Media Bureau of the FCC.

**Ownership:** Hour of Harvest Inc. (Group Owner).

**Began Operation:** October 18, 1982. On July 18, 2007, station received permission from the FCC to end analog operations and operate in digital format only. Station was struck by lightning September 28, 2006 and has been silent since that date.

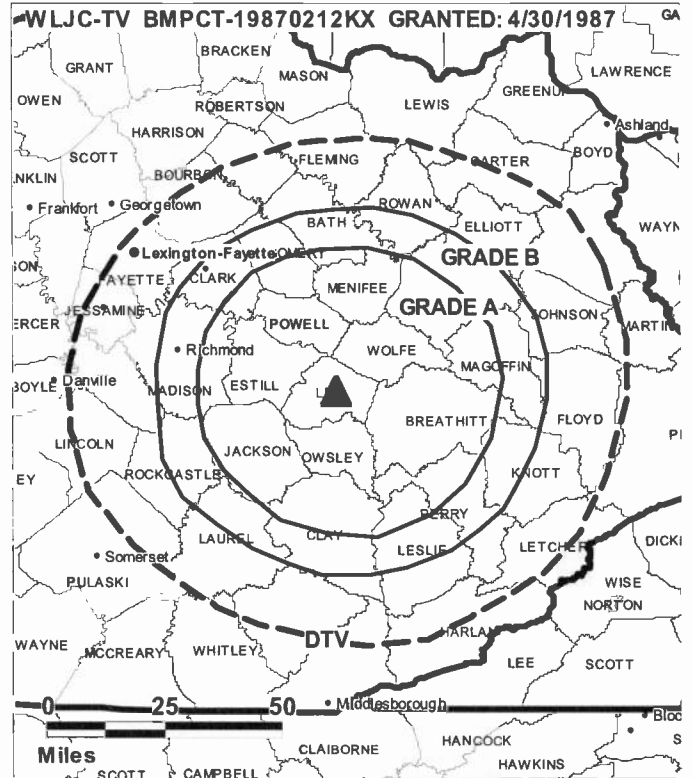
**Represented (engineering):** Smith & Fisher.

**Personnel:**

**Margaret Drake,** President.

**Jonathan Drake,** General Manager.

**Rachel Bogale,** Chief Financial Officer.



© 2008 Warren Communications News

**Conley Ross,** Accounting Manager.

**Kim Mitchell,** Program & Promotion Director.

**Allan Mulford,** Chief Engineer.

**City of License:** Beattyville. **Station DMA:** Lexington, KY. **Rank:** 64.

**Nielsen Data:** Not available.

# Kentucky — Bowling Green

**WBKO**  
**Ch. 13**

**Network Service:** ABC.

**Licensee:** Gray Television Licensee Inc., 1750 K St. NW, Suite 1200, Washington, DC 20006.

**Studio:** 2727 Russellville Rd., Bowling Green, KY 42102.

**Mailing Address:** PO Box 13000, Bowling Green, KY 42102-9800.

**Phone:** 270-781-1313. **Fax:** 270-781-1814.

**E-mail:** bodil@wbko.com

**Web Site:** http://www.wbko.com

**Technical Facilities:** Channel No. 13 (210-216 MHz). Authorized power: 316-kw visual, aural. Antenna: 741-ft above av. terrain, 562-ft. above ground, 1302-ft. above sea level.

Latitude	37°	03'	49"
Longitude	86°	26'	07"

**Note:** Latitude and longitude coordinates shown are based on the North American Datum of 1927 (NAD 27) as currently required by the Mass Media Bureau of the FCC.

**Satellite Earth Stations:** Transmitter Toshiba; M/A-Com, 3.7-meter Ku-band; Andrew, 4.5-meter C-band; Andrew, 7.3-meter C-band; M/A-Com, Drake, Avantek receivers.

**SNG Mobile Dish:** Andrew, 2.4-meter Ku-band.

**News Services:** CNN Newsource, AP, ABC NewsOne.

**Ownership:** Gray Television Inc. (Group Owner).

**Began Operation:** June 3, 1962. Sale to present owner by Benedek Broadcasting Co. LLC approved by FCC August 29, 2002 (Television Digest, Vol. 42:14). Sale to Benedek Broadcasting Co. LLC by Bluegrass Media Inc. approved by FCC February 14, 1983. Sale to Bluegrass by Professional Telecasting Systems approved by FCC July 14, 1976. Sale to Professional Telecasting Systems by Argus Broadcasting Co. (George A. Brown Jr., et al.) approved by FCC June 11, 1970.

**Represented (sales):** Continental Television Sales.

**Represented (legal):** Wiley Rein.

**Personnel:**

**Rick McCue**, Vice President & General Manager.

**Brad Odil**, General Sales & Station Manager.

**Dave Thomas**, Local Sales Manager.

**John Preston**, News Director.

**David L. Chumley**, Chief Engineer.

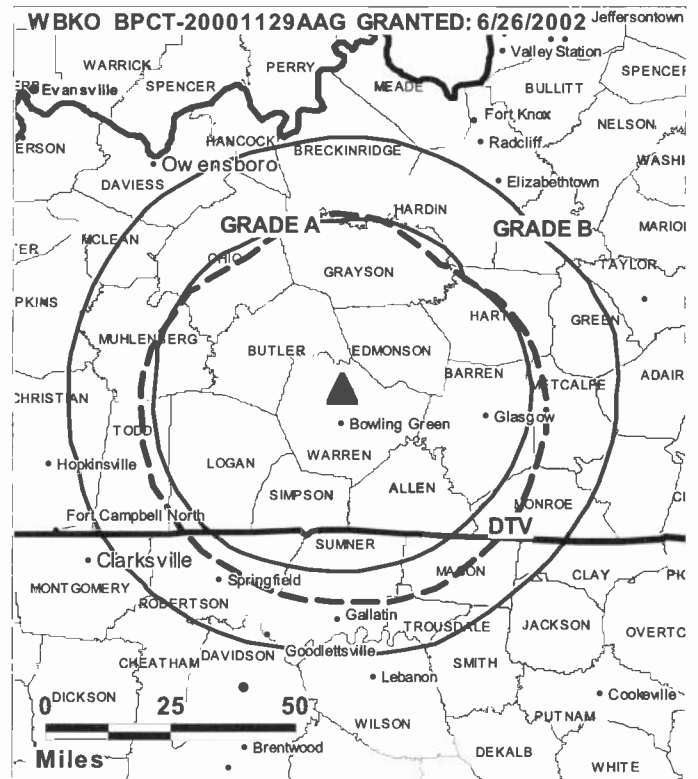
**Paula Phelps**, Business Manager.

**Barbara Powell**, Program Director.

**Tammy Martin**, Promotion & Creative Services Director.

**C. W. Mayes**, Production Manager.

**Deborah Claypool**, Traffic Manager.



**Gene Prather**, Administrative & Community Services Director.

**City of License:** Bowling Green. **Station DMA:** Bowling Green, KY. **Rank:** 183.

Circulation © 2007 Nielsen. Coverage based on Nielsen study.

GrandTotal	Cable TV Households	Non-cable TV Households	Total TV Households
Estimated Station Totals *	120,700	57,120	177,820
Average Weekly Circulation (2007)	59,502	24,113	83,615
Average Daily Circulation (2007)			48,830
Station DMA Total	Cable TV Households	Non-cable TV Households	Total TV Households
Estimated Station Totals *	50,380	26,530	76,910
Average Weekly Circulation (2007)	41,487	18,429	59,916
Average Daily Circulation (2007)			38,281
Other DMA Total	Cable TV Households	Non-cable TV Households	Total TV Households
Estimated Station Totals *	70,320	30,590	100,910
Average Weekly Circulation (2007)	18,015	5,684	23,699
Average Daily Circulation (2007)			10,549

\*Estimated station totals are sums of the Nielsen TV and Cable TV household estimates for each county in which the station registers viewing of more than 5% as per the Nielsen Survey Methods.

**WBKO-DT**

**Ch. 33**

**Network Service:** CW, ABC.

**Grantee:** Gray Television Licensee Inc., 1750 K St. NW, Suite 1200, Washington, DC 20006.

**Studio:** 2727 Russellville Rd., Bowling Green, KY 42102.

**Mailing Address:** PO Box 13000, Bowling Green, KY 42102-9800.

**Phone:** 270-781-1313; 502-781-1313. **Fax:** 270-781-1814.

**E-mail:** bodil@wbko.com

**Web Site:** http://www.wbko.com

**Technical Facilities:** Channel No. 33 (584-590 MHz). Authorized power: 490-kw max. visual, aural. Antenna: 665-ft above av. terrain, 485-ft. above ground, 1225-ft. above sea level.

Latitude	37°	03'	49"
Longitude	86°	26'	07"

**Note:** Latitude and longitude coordinates shown are based on the North American Datum of 1927 (NAD 27) as currently required by the Mass Media Bureau of the FCC.

**Ownership:** Gray Television Inc. (Group Owner).

**Began Operation:** Station operating under Special Temporary Authority at 65.6-kw max. visual; no on-air date

**Represented (sales):** Continental Television Sales.

**Represented (legal):** Wiley Rein.

**Personnel:**

**Rick McCue**, Vice President & General Manager.

**Brad Odil**, General Sales & Station Manager.

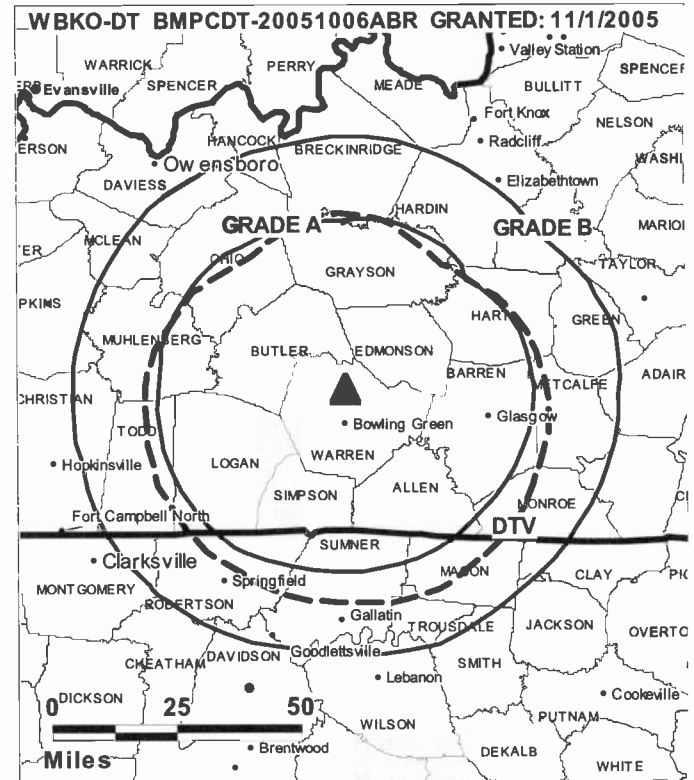
**Dave Thomas**, Local Sales Manager.

**John Preston**, News Director.

**David L Chumley**, Chief Engineer.

**Paula Phelps**, Business Manager.

**Barbara Powell**, Program Director.



© 2008 Warren Communications News

**Tammy Martin**, Promotion & Creative Services Director.

**C. W. Mayes**, Production Manager.

**Deborah Claypool**, Traffic Manager.

**Gene Prather**, Administrative & Community Service Director.

**City of License:** Bowling Green. **Station DMA:** Bowling Green, KY. **Rank:** 183.

**Nielsen Data:** Not available.

**WNKY-DT**  
**Ch. 16**

**Network Service:** CBS, NBC.

**Grantee:** MMK License LLC, 900 Laskin Rd, Virginia Beach, VA 23451.

**Studio:** 325 Emmett Ave., Suite N, Bowling Green, KY 42101.

**Mailing Address:** 325 Emmett Ave., Suite N, Bowling Green, KY 42101.

**Phone:** 270-781-2140. **Fax:** 270-842-7140.

**E-mail:** ed.groves@wnky.net

**Web Site:** http://www.wnky.net

**Technical Facilities:** Channel No. 16 (482-488 MHz). Authorized power: 1000-kw max. visual, aural. Antenna: 577-ft above av. terrain, 413-ft. above ground, 1204-ft. above sea level.

Latitude	37°	02'	03.8"
Longitude	86°	10'	40.9"

**Note:** Latitude and longitude coordinates shown are based on the North American Datum of 1927 (NAD 27) as currently required by the Mass Media Bureau of the FCC.

**News Service:** Accuweather.

**Ownership:** Max Media LLC (Group Owner).

**Began Operation:** Station operating under Special Temporary Authority at 0.42-kw max. visual; no on-air date

**Represented (sales):** Millennium Sales & Marketing.

**Represented (legal):** WilliamsMullen PC.

**Personnel:**

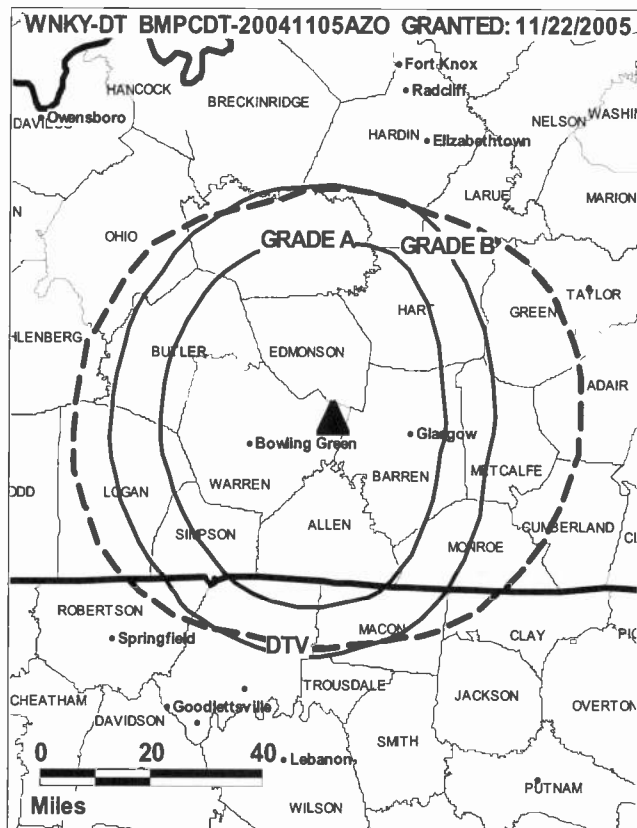
**Ed Groves**, President & General Manager.

**Greg Fotos**, General Sales Manager.

**Frank Brucks**, Chief Engineer.

**Ross Baize**, Business Manager.

**Ellen Vinson**, Program Director.



© 2008 Warren Communications News

**Gerald Keith**, Operations Manager.

**Heather Davidson**, Creative Services Director.

**Kathy Werner**, Traffic Manager.

**City of License:** Bowling Green. **Station DMA:** Bowling Green, KY. **Rank:** 183.

**Nielsen Data:** Not available.

**WNKY-TV**  
**Ch. 40**

**Network Service:** NBC.

**Licensee:** MMK License LLC, 900 Laskin Rd, Virginia Beach, VA 23451.

**Studio:** 325 Emmett Ave., Suite N, Bowling Green, KY 42101.

**Mailing Address:** 325 Emmett Ave., Suite N, Bowling Green, KY 42101.

**Phone:** 270-781-2140. **Fax:** 270-842-7140.

**E-mail:** ed.groves@wnky.net

**Web Site:** http://www.wnky.net

**Technical Facilities:** Channel No. 40 (626-632 MHz). Authorized power: 1640-kw max. visual, aural. Antenna: 633-ft above av. terrain, 467-ft. above ground, 1258-ft. above sea level.

Latitude 37° 02' 03.8"  
Longitude 86° 10' 40.9"

**Note:** Latitude and longitude coordinates shown are based on the North American Datum of 1927 (NAD 27) as currently required by the Mass Media Bureau of the FCC.

**News Service:** Accuweather.

**Ownership:** Max Media LLC (Group Owner).

**Began Operation:** November 26, 1991. Sale to present owner by Crossover Licenses Ltd. approved by FCC January 14, 2003. Sale to Crossover Licenses Ltd. by Southern Communications Inc. approved by FCC March 9, 2000.

**Represented (sales):** Millennium Sales & Marketing.

**Represented (legal):** WilliamsMullen PC.

**Personnel:**

**Ed Groves**, President & General Manager.

**Greg Fotos**, General Sales Manager.

**Frank Brucks**, Chief Engineer.

**Ross Baize**, Business Manager.

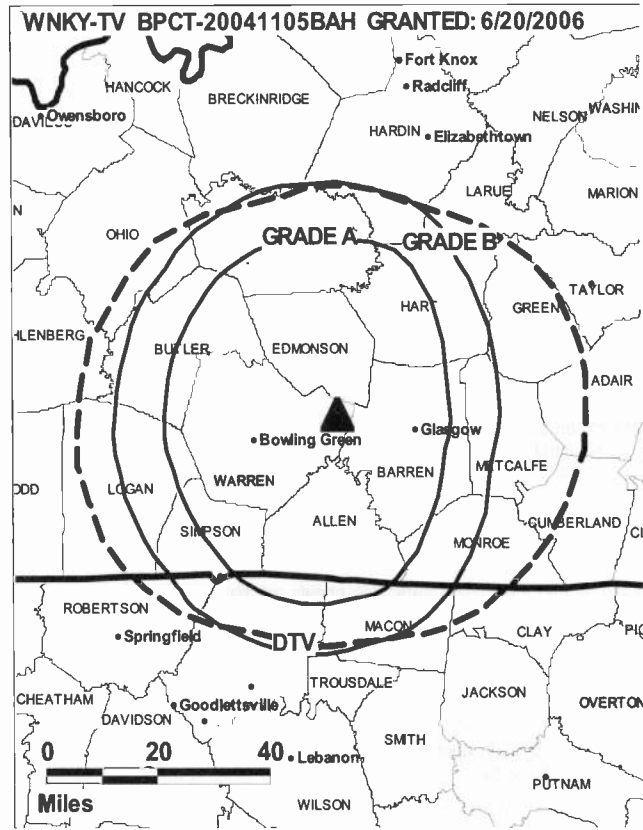
**Ellen Vinson**, Program Director.

**Gerald Keith**, Operations Manager.

**Heather Davidson**, Creative Services Director.

**Kathy Werner**, Traffic Manager.

**City of License:** Bowling Green. **Station DMA:** Bowling Green, KY. **Rank:** 183.



© 2008 Warren Communications News

Circulation © 2007 Nielsen. Coverage based on Nielsen study.

GrandTotal	Cable TV Households	Non-cable TV Households	Total TV Households
Estimated Station Totals *	59,310	37,920	97,230
Average Weekly Circulation (2007)	25,789	6,978	32,767
Average Daily Circulation (2007)			11,373
Station DMA Total	Cable TV Households	Non-cable TV Households	Total TV Households
Estimated Station Totals *	50,380	26,530	76,910
Average Weekly Circulation (2007)	22,853	6,037	28,890
Average Daily Circulation (2007)			10,575
Other DMA Total	Cable TV Households	Non-cable TV Households	Total TV Households
Estimated Station Totals *	8,930	11,390	20,320
Average Weekly Circulation (2007)	2,936	941	3,877
Average Daily Circulation (2007)			798

\*Estimated station totals are sums of the Nielsen TV and Cable TV household estimates for each county in which the station registers viewing of more than 5% as per the Nielsen Survey Methods.

**WBKI-DT**

**Ch. 19**

**Network Service:** CW.

**Grantee:** Louisville Communications LLC, 1601 Alliant Ave., Louisville, KY 40299.

**Studio:** 1601 Alliant Ave., Louisville, KY 40299.

**Mailing Address:** 1601 Alliant Ave., Louisville, KY 40299.

**Phone:** 502-809-3400. **Fax:** 502-266-6262.

**E-mail:** gludwig@wbki.tv

**Web Site:** <http://www.cwlouisville.com>

**Technical Facilities:** Channel No. 19 (500-506 MHz). Authorized power: 200-kw max. visual, aural. Antenna: 1214-ft above av. terrain, 1049-ft. above ground, 1968-ft. above sea level.

Latitude	37°	31'	51"
Longitude	85°	26'	45"

**Note:** Latitude and longitude coordinates shown are based on the North American Datum of 1927 (NAD 27) as currently required by the Mass Media Bureau of the FCC.

**Ownership:** Cascade Broadcasting Group LLC (Group Owner).

**Began Operation:** Station operating under Special Temporary Authority at 5.4-kw max. visual; no on-air date

**Represented (legal):** Pillsbury Winthrop Shaw Pittman LLP.

**Personnel:**

**Carol LaFever**, Chief Operating Officer.

**Gil Ludwig**, Chief of Operations.

**Kim Grau**, National Sales Manager.

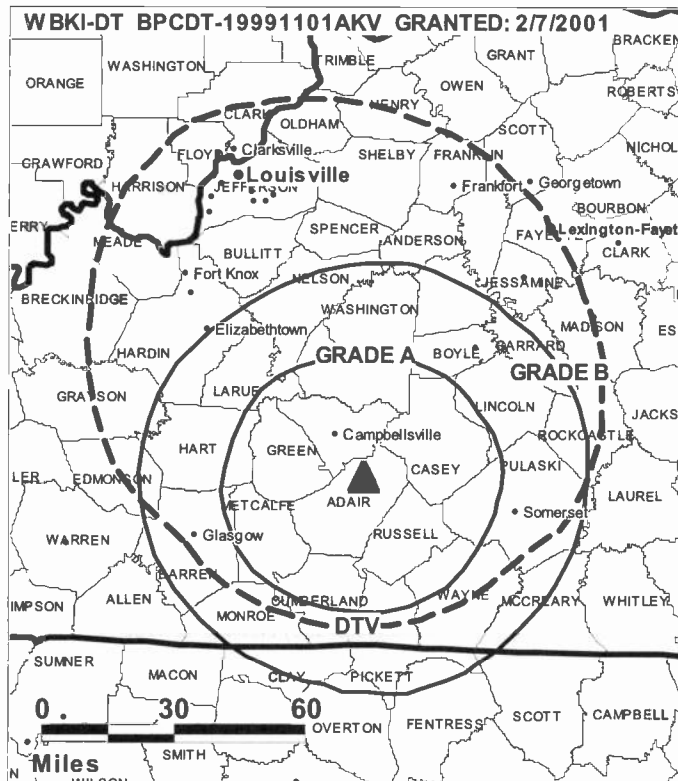
**Winnie Sell**, Local Sales Manager.

**Lisa Wiening**, Local Sales Assistant.

**Myrna Jane Jaspan**, Programming Manager.

**David Beuligmann**, Creative Services Director.

**Craig Hoffman**, News & Community Affairs Director.



© 2008 Warren Communications News

**Sandy Hinkle**, Research Director.

**Jane Roby**, Traffic Manager.

**Le Ann Kamer**, Business Manager.

**City of License:** Campbellsville. **Station DMA:** Louisville, KY. **Rank:** 48.

**Nielsen Data:** Not available.

**WBKI-TV**  
**Ch. 34**

**Network Service:** CW.

**Licensee:** Louisville Communications LLC, 1601 Alliant Ave., Louisville, KY 40299.

**Studio:** 1601 Alliant Ave., Louisville, KY 40299.

**Mailing Address:** 1601 Alliant Ave., Louisville, KY 40299.

**Phone:** 502-809-3400. **Fax:** 502-266-6262.

**E-mail:** gludwig@wbki.tv

**Web Site:** http://www.cwloouisville.com

**Technical Facilities:** Channel No. 34 (590-596 MHz). Authorized power: 5000-kw max. visual, 108-kw aural. Antenna: 1467-ft above av. terrain, 1286-ft. above ground, 2215-ft. above sea level.

Latitude 37° 31' 51"  
Longitude 85° 26' 45"

**Transmitter:** Hwy. 55, 4.1-mi. N of Columbia.

**Note:** Latitude and longitude coordinates shown are based on the North American Datum of 1927 (NAD 27) as currently required by the Mass Media Bureau of the FCC.

**Multichannel TV Sound:** Stereo only.

**Satellite Earth Station:** Transmitter Thales; Standard Electronics, .

**Ownership:** Cascade Broadcasting Group LLC (Group Owner).

**Began Operation:** April 7, 1983. Transfer of control to Jere Barton Davidson Sr. (49% to 100%) by Billy Spear (51% to 0%) approved by FCC June 23, 1999. Sale to present owner by Green River Broadcasting Co Inc. approved by FCC March 9, 2000.

**Represented (sales):** MMT Sales Inc.

**Personnel:**

**Carol LaFever**, Chief Operating Officer.

**Gil Ludwig**, Chief of Operations.

**Kim Grau**, National Sales Manager.

**Winnie Sell**, Local Sales Assistant.

**Lisa Weining**, Local Sales Manager.

**Myrna Jane Jaspan**, Programming Manager.

**David Beuligmann**, Creative Services Director.

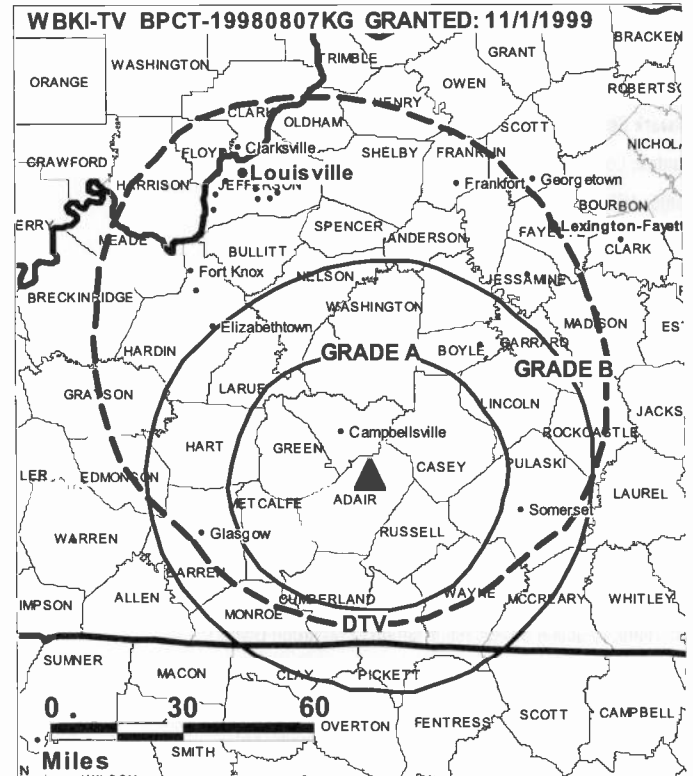
**Craig Hoffman**, News & Community Affairs Director.

**Jane Roby**, Traffic Manager.

**Sandy Hinkle**, Research Director.

**Le Ann Kamer**, Business Manager.

**City of License:** Campbellsville. **Station DMA:** Louisville, KY. **Rank:** 48.



© 2008 Warren Communications News

Circulation © 2007 Nielsen. Coverage based on Nielsen study.

GrandTotal	Cable TV Households	Non-cable TV Households	Total TV Households
Estimated Station Totals *	524,610	279,370	803,980
Average Weekly Circulation (2007)	133,011	62,102	195,113
Average Daily Circulation (2007)			57,601
Station DMA Total	Cable TV Households	Non-cable TV Households	Total TV Households
Estimated Station Totals *	375,380	232,810	608,190
Average Weekly Circulation (2007)	110,942	57,018	167,960
Average Daily Circulation (2007)			51,684
Other DMA Total	Cable TV Households	Non-cable TV Households	Total TV Households
Estimated Station Totals *	149,230	46,560	195,790
Average Weekly Circulation (2007)	22,069	5,084	27,153
Average Daily Circulation (2007)			5,917

\*Estimated station totals are sums of the Nielsen TV and Cable TV household estimates for each county in which the station registers viewing of more than 5% as per the Nielsen Survey Methods.

**WDKY-DT**

**Ch. 4**

**Network Service:** FOX.

**Licensee:** WDKY Licensee LLC, 10706 Beaver Dam Rd., Cockeysville, MD 21030.

**Studio:** 836 Euclid Ave, Lexington, KY 40502.

**Mailing Address:** 836 Euclid Ave., Lexington, KY 40502.

**Phone:** 859-269-5656. **Fax:** 859-269-3774.

**E-mail:** mbrickey@wdky.sbgnet.com

**Web Site:** <http://www.wdky56.com>

**Technical Facilities:** Channel No. 4 (66-72 MHz). Authorized power: 26.5-kw visual, aural. Antenna: 1074-ft above av. terrain, 1046-ft. above ground, 1938-ft. above sea level.

Latitude	37°	52'	51"
Longitude	84°	19'	16"

**Note:** Latitude and longitude coordinates shown are based on the North American Datum of 1927 (NAD 27) as currently required by the Mass Media Bureau of the FCC.

**Ownership:** Sinclair Broadcast Group Inc. (Group Owner).

**Began Operation:** Station operating; no on-air date

**Represented (sales):** Millennium Sales & Marketing.

**Personnel:**

**Michael Brickey**, General Manager.

**Jim Ogle**, News Director.

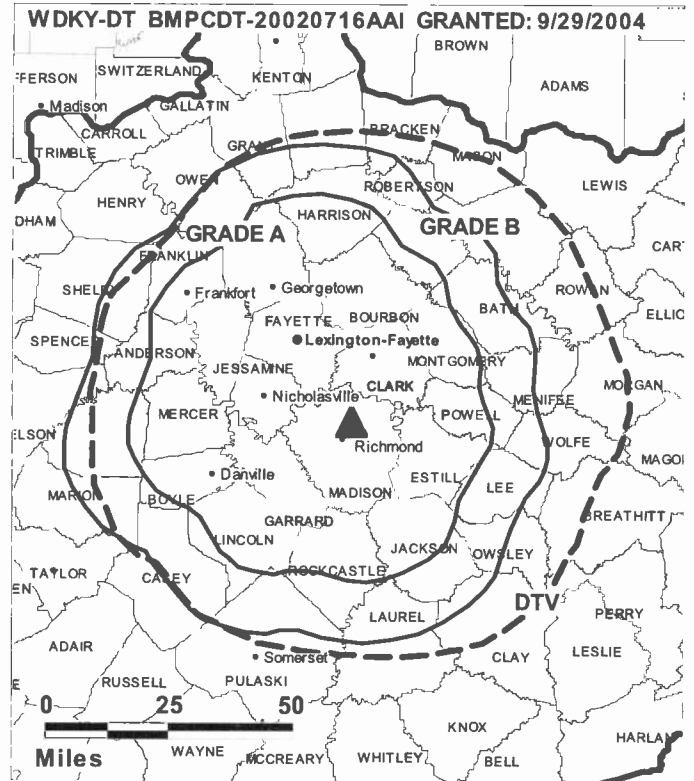
**Dave Koaller**, Chief Engineer.

**Terri Wells**, Business Manager.

**Rick White**, Program Director.

**Heather McCracken**, Promotion Director.

**Jerry Spann**, Production Director.



© 2008 Warren Communications News

**Holly Gardner**, Research Director.

**Barry Black**, Traffic Manager.

**City of License:** Danville. **Station DMA:** Lexington, KY. **Rank:** 64.

**Nielsen Data:** Not available.



**WDKY-TV**  
**Ch. 56**

**Network Service:** FOX.

**Licensee:** WDKY Licensee LLC, 10706 Beaver Dam Rd., Cockeysville, MD 21030.

**Studio:** 836 Euclid Ave., Lexington, KY 40502.

**Mailing Address:** 836 Euclid Ave., Lexington, KY 40502.

**Phone:** 859-269-5656. **Fax:** 859-269-3774.

**E-mail:** mbrickey@wdky.sbgnet.com

**Web Site:** http://www.wdky56.com

**Technical Facilities:** Channel No. 56 (722-728 MHz). Authorized power: 3390-kw max. visual, 339-kw aural. Antenna: 1151-ft above av. terrain, 1099-ft. above ground, 2044-ft. above sea level.

Latitude 37° 14' 18"  
Longitude 84° 40' 49"

Holds CP for change to 5000-kw max. visual, 1155-ft above av. terrain, 1126-ft. above ground, 2018-ft. above sea level; lat. 37° 52' 51", long. 84° 19' 16", BMPCT-20050727ACU.

**Note:** Latitude and longitude coordinates shown are based on the North American Datum of 1927 (NAD 27) as currently required by the Mass Media Bureau of the FCC.

**Multichannel TV Sound:** Stereo only.

**Satellite Earth Station:** Transmitter NEC; Andrew, 4.6-meter C-band; Scientific-Atlanta receivers.

**Ownership:** Sinclair Broadcast Group Inc. (Group Owner).

**Began Operation:** February 10, 1986.

**Represented (sales):** Millennium Sales & Marketing.

**Represented (legal):** Pillsbury Winthrop Shaw Pittman LLP.

**Represented (engineering):** Denny & Associates PC.

**Personnel:**

**Michael Brickey**, General Manager.

**Jim Ogle**, News Director.

**Dave Koaller**, Chief Engineer.

**Terri Wells**, Business Manager.

**Rick White**, Program Director.

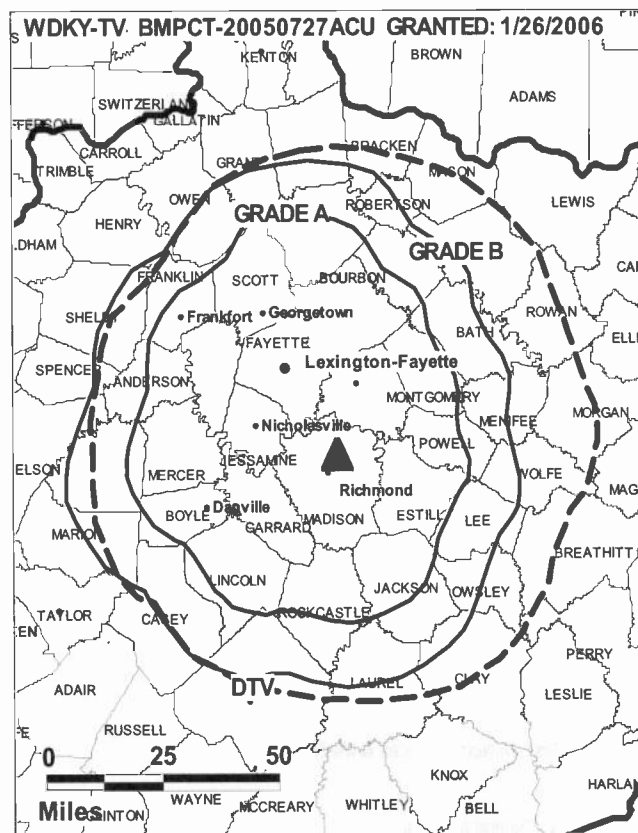
**Heather McCracken**, Promotion Director.

**Jerry Spann**, Production Director.

**Holly Gardner**, Research Director.

**Barry Black**, Traffic Manager.

**City of License:** Danville. **Station DMA:** Lexington, KY. **Rank:** 64.



© 2008 Warren Communications News

Circulation © 2007 Nielsen. Coverage based on Nielsen study.

Grand Total	Cable TV Households	Non-cable TV Households	Total TV Households
Estimated Station Totals *	287,550	232,620	520,170
Average Weekly Circulation (2007)	136,222	104,203	240,425
Average Daily Circulation (2007)			91,160
Station DMA Total	Cable TV Households	Non-cable TV Households	Total TV Households
Estimated Station Totals *	261,040	206,880	467,920
Average Weekly Circulation (2007)	129,959	101,671	231,630
Average Daily Circulation (2007)			89,124
Other DMA Total	Cable TV Households	Non-cable TV Households	Total TV Households
Estimated Station Totals *	26,510	25,740	52,250
Average Weekly Circulation (2007)	6,263	2,532	8,795
Average Daily Circulation (2007)			2,036

\*Estimated station totals are sums of the Nielsen TV and Cable TV household estimates for each county in which the station registers viewing of more than 5% as per the Nielsen Survey Methods.

**WAGV**  
**Ch. 44**

**Network Service:** IND.

**Licensee:** Living Faith Ministries Inc., PO Box 151, Vansant, VA 24656.

**Studio:** 8594 Hidden Valley Rd, Abingdon, VA 24210.

**Mailing Address:** 8594 Hidden Valley Rd, Abingdon, VA 24210.

**Phone:** 276-676-3806. **Fax:** 276-676-3572.

**E-mail:** mike@lftvnetwork.com

**Technical Facilities:** Channel No. 44 (650-656 MHz). Authorized power: 1000-kw max. visual, aural. Antenna: 1972-ft above av. terrain, 470-ft. above ground, 3790-ft. above sea level.

Latitude 36° 48' 00"  
Longitude 83° 22' 36"

**Transmitter:** Fox Knob Mountain.

**Note:** Latitude and longitude coordinates shown are based on the North American Datum of 1927 (NAD 27) as currently required by the Mass Media Bureau of the FCC.

**Ownership:** Living Faith Ministries Inc. (Group Owner).

**Began Operation:** August 11, 1999. Transfer of control from Tookland Pentecostal Church to Living Faith Broadcasting Inc. approved by FCC March 31, 2005. Involuntary transfer of control to Official Board dismissed at filer's request December 3, 2004.

**Represented (legal):** Penn, Stuart & Eskridge.

**Personnel:**

**Michael D. Smith**, President & General Manager.

**Lisa Smith**, General Sales Manager, Program & Marketing Director.

**Frieda King**, Chief Financial Officer.

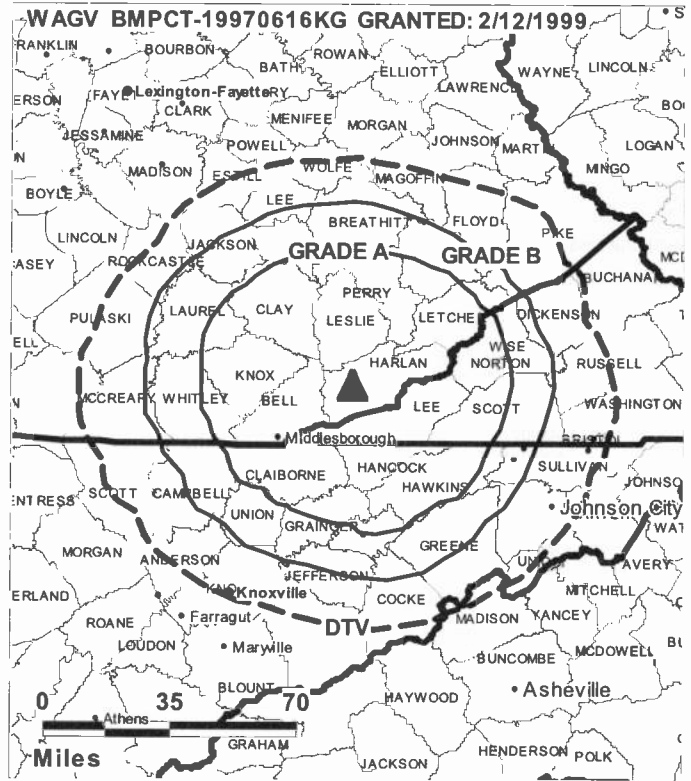
**Sue Howington**, Traffic Manager.

**City of License:** Harlan. **Station DMA:** Knoxville, TN. **Rank:** 58.



**Get the industry standard FREE —**

For a no-obligation trial call 800-771-9202 or visit [www.warren-news.com](http://www.warren-news.com)



© 2008 Warren Communications News

Circulation © 2007 Nielsen. Coverage based on Nielsen study.

GrandTotal	Cable TV Households	Non-cable TV Households	Total TV Households
Estimated Station Totals *	38,440	0	38,440
Average Weekly Circulation (2007)	3,069	0	3,069
Average Daily Circulation (2007)			428
Station DMA Total	Cable TV Households	Non-cable TV Households	Total TV Households
Estimated Station Totals *	19,650	0	19,650
Average Weekly Circulation (2007)	1,598	0	1,598
Average Daily Circulation (2007)			278
Other DMA Total	Cable TV Households	Non-cable TV Households	Total TV Households
Estimated Station Totals *	18,790	0	18,790
Average Weekly Circulation (2007)	1,471	0	1,471
Average Daily Circulation (2007)			150

\*Estimated station totals are sums of the Nielsen TV and Cable TV household estimates for each county in which the station registers viewing of more than 5% as per the Nielsen Survey Methods.

**WAGV-DT**  
**Ch. 51**

**Network Service:** IND.

**Licensee:** Living Faith Ministries Inc., PO Box 151, Vansant, VA 24656.

**Studio:** 8594 Hidden Valley Rd, Abingdon, VA 24210.

**Mailing Address:** 8594 Hidden Valley Rd, Abingdon, VA 24210.

**Phone:** 276-676-3806; 540-676-3806. **Fax:** 276-676-3572.

**E-mail:** mike@lftvnetwork.com

**Technical Facilities:** Channel No. 51 (692-698 MHz). Authorized power: 550-kw max. visual, aural. Antenna: 1893-ft above av. terrain, 397-ft. above ground, 3717-ft. above sea level.

Latitude	36°	48'	00"
Longitude	83°	22'	36"

**Note:** Latitude and longitude coordinates shown are based on the North American Datum of 1927 (NAD 27) as currently required by the Mass Media Bureau of the FCC.

**Ownership:** Living Faith Ministries Inc.

**Began Operation:** Station operating; no on-air date

**Represented (legal):** Penn, Stuart & Eskridge.

**Personnel:**

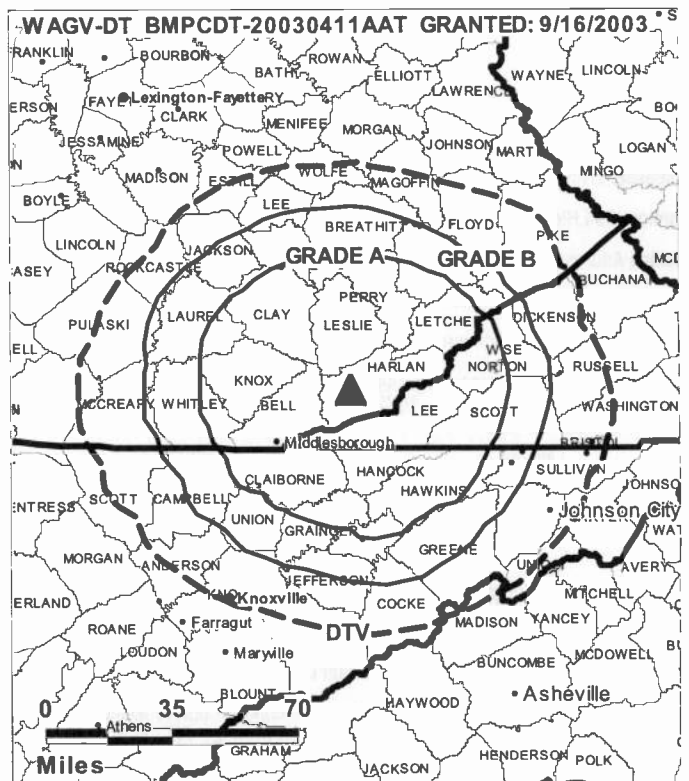
**Michael D. Smith**, President & General Manager.

**Lisa Smith**, General Sales Manager, Program & Marketing Director.

**Frieda King**, Chief Financial Officer.

**Sue Howington**, Traffic Manager.

**City of License:** Harlan. **Station DMA:** Knoxville, TN. **Rank:** 58.



© 2008 Warren Communications News

Nielsen Data: Not available.

**WYMT-DT**

**Ch. 12**

**Network Service:** CW, CBS.

**Licensee:** Gray Television Licensee Inc., 1750 K St. NW, Suite 1200, Washington, DC 20006.

**Studio:** 199 Black Gold Blvd, Hazard, KY 41701.

**Mailing Address:** PO Box 1299, Hazard, KY 41702.

**Phone:** 606-436-5757. **Fax:** 606-436-1095.

**E-mail:** diane.bailey@wymtnews.com

**Web Site:** <http://www.wymtnews.com>

**Technical Facilities:** Channel No. 12 (204-210 MHz). Authorized power: 50-kw visual, aural. Antenna: 1304-ft above av. terrain, 722-ft. above ground, 2641-ft. above sea level.

Latitude	37°	11'	38"
Longitude	83°	10'	52"

**Note:** Latitude and longitude coordinates shown are based on the North American Datum of 1927 (NAD 27) as currently required by the Mass Media Bureau of the FCC.

**Ownership:** Gray Television Inc. (Group Owner).

**Began Operation:** May 1, 2004.

**Represented (legal):** Wiley Rein.

**Personnel:**

**Ernestine Cornett**, General Manager.

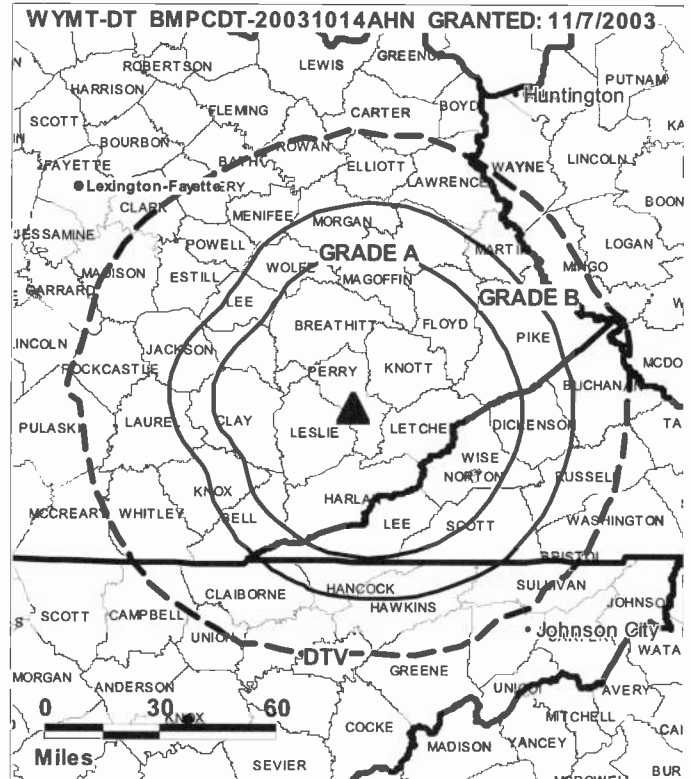
**James S. Boggs**, General Sales Manager.

**Neil Middleton**, News Director.

**Phil Hayes**, Chief Engineer.

**Louise Sizemore**, Business Manager.

**Edna Eldridge**, Program Director.



© 2008 Warren Communications News

**Doris Craft**, Traffic Manager.

**City of License:** Hazard. **Station DMA:** Lexington, KY. **Rank:** 64.

**Nielsen Data:** Not available.

**WYMT-TV**

**Ch. 57**

**Network Service:** CBS.

**Licensee:** Gray Television Licensee Inc., 1750 K St. NW, Suite 1200, Washington, DC 20006.

**Studio:** 199 Black Gold Blvd., Hazard, KY 41701.

**Mailing Address:** PO Box 1299, Hazard, KY 41702.

**Phone:** 606-436-5757. **Fax:** 606-436-1095.

**E-mail:** diane.bailey@wymtnews.com

**Web Site:** http://www.wymtnews.com

**Technical Facilities:** Channel No. 57 (728-734 MHz). Authorized power: 2630-kw max. visual, 263-kw aural. Antenna: 1560-ft above av. terrain, 1029-ft. above ground, 2949-ft. above sea level.

Latitude 37° 11' 38"  
Longitude 83° 10' 52"

**Transmitter:** Buffalo Mountain, Hazard.

**Note:** Latitude and longitude coordinates shown are based on the North American Datum of 1927 (NAD 27) as currently required by the Mass Media Bureau of the FCC.

**Satellite Earth Stations:** Transmitter Comark; Harris, 3.5-meter C-band; DH Satellite, 5-meter Ku & C-band; Standard Agile Omni receivers.

**SNG Mobile Dish:** Nurad, .

**News Services:** CBS Newspath, AP.

**Ownership:** Gray Television Inc. (Group Owner).

**Began Operation:** October 20, 1969. Sale to present owner by Don W. Stephens, Rehabilitator, approved by FCC September 1, 1994. Sale to Bluegrass Broadcasting Co. by William D. Gorman, et al., approved by FCC May 22, 1985. Involuntary transfer of control to Don W. Stephens, Rehabilitator, from Kentucky Central Life Insurance Co. approved by FCC March 25, 1993.

**Represented (legal):** Wiley Rein.

**Personnel:**

**Ernestine Cornett**, General Manager.

**James S. Boggs**, General Sales Manager.

**Neil Middleton**, News Director.

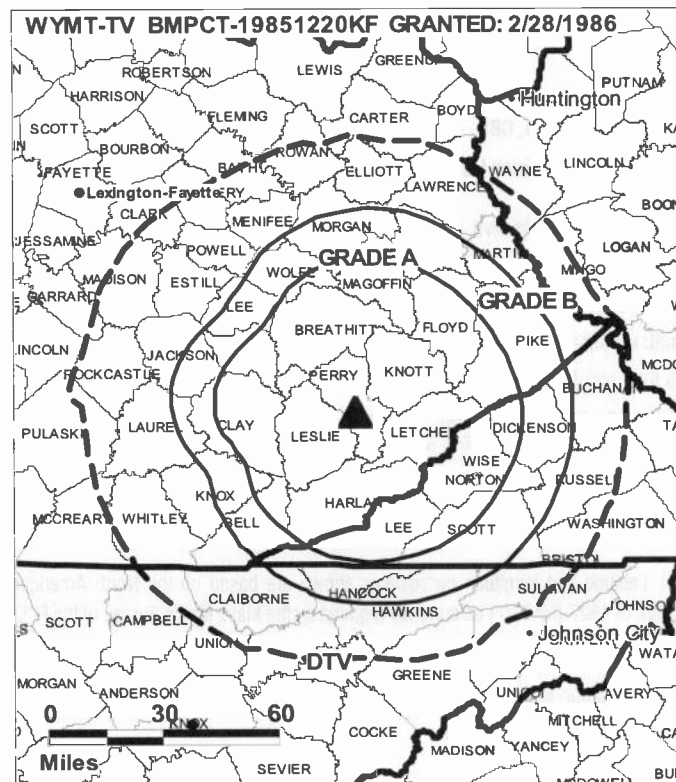
**Phil Hayes**, Chief Engineer.

**Louise Sizemore**, Business Manager.

**Edna Eldridge**, Program Director.

**Doris Craft**, Traffic Manager.

**City of License:** Hazard. **Station DMA:** Lexington, KY. **Rank:** 64.



Circulation © 2007 Nielsen. Coverage based on Nielsen study.

GrandTotal	Cable TV Households	Non-cable TV Households	Total TV Households
Estimated Station Totals *	180,210	6,290	186,500
Average Weekly Circulation (2007)	97,268	1,035	98,303
Average Daily Circulation (2007)			39,736
Station DMA Total	Cable TV Households	Non-cable TV Households	Total TV Households
Estimated Station Totals *	72,640	2,140	74,780
Average Weekly Circulation (2007)	41,301	195	41,496
Average Daily Circulation (2007)			14,778
Other DMA Total	Cable TV Households	Non-cable TV Households	Total TV Households
Estimated Station Totals *	107,570	4,150	111,720
Average Weekly Circulation (2007)	55,967	840	56,807
Average Daily Circulation (2007)			24,958

\*Estimated station totals are sums of the Nielsen TV and Cable TV household estimates for each county in which the station registers viewing of more than 5% as per the Nielsen Survey Methods.

**WKYT-DT**  
**Ch. 13**

**Network Service:** CW, CBS.

**Licensee:** Gray Television Licensee Inc., 1750 K St. NW, Suite 1200, Washington, DC 20006.

**Studio:** 2851 Winchester Rd., Lexington, KY 40509.

**Mailing Address:** PO Box 55037, Lexington, KY 40555-5037.

**Phone:** 859-299-0411. **Fax:** 859-299-2494.

**E-mail:** wmartin@wkyt.com

**Web Site:** http://www.wkyt.com

**Technical Facilities:** Channel No. 13 (210-216 MHz). Authorized power: 30-kw visual, aural. Antenna: 926-ft above av. terrain, 900-ft. above ground, 1889-ft. above sea level.

Latitude	38°	02'	23"
Longitude	84°	24'	10"

**Note:** Latitude and longitude coordinates shown are based on the North American Datum of 1927 (NAD 27) as currently required by the Mass Media Bureau of the FCC.

**Ownership:** Gray Television Inc. (Group Owner).

**Began Operation:** August 3, 2002. Standard and High Definition.

**Represented (legal):** Wiley Rein.

**Personnel:**

**Wayne Martin**, President & General Manager.

**Mike Kanarek**, Vice President, Operations & Production.

**Connie Joiner**, Vice President, Sales.

**Jim Ogle**, Vice President, News.

**Jamie Pyles**, Vice President, Engineering.

**Jeremy Morgan**, Business Manager.

**Chris Martin**, National Sales Manager.



© 2008 Warren Communications News

**Barbara Howard**, Program Director.

**Paul Smith**, Promotion Director.

**Sharon Helton**, Traffic Manager.

**City of License:** Lexington. **Station DMA:** Lexington, KY. **Rank:** 64.

**Nielsen Data:** Not available.

**WKYT-TV**  
**Ch. 27**

**Network Service:** CBS.

**Licensee:** Gray Television Licensee Inc., 1750 K St. NW, Suite 1200, Washington, DC 20006.

**Studio:** 2851 Winchester Rd., Lexington, KY 40509.

**Mailing Address:** PO Box 55037, Lexington, KY 40555-5037.

**Phone:** 859-299-0411. **Fax:** 859-299-2494.

**E-mail:** wmartin@wkyt.com

**Web Site:** http://www.wkyt.com

**Technical Facilities:** Channel No. 27 (548-554 MHz). Authorized power: 1520-kw max. visual, aural. Antenna: 985-ft above av. terrain, 954-ft. above ground, 1945-ft. above sea level.

Latitude 38° 02' 22"  
Longitude 84° 24' 11"

**Transmitter:** N side of U.S. Rte. 60, 2.8-mi. E of New Circle Rd.

**Note:** Latitude and longitude coordinates shown are based on the North American Datum of 1927 (NAD 27) as currently required by the Mass Media Bureau of the FCC.

**Satellite Earth Stations:** Harris, 6-meter; Scientific-Atlanta, 7-meter; Scientific-Atlanta, Harris receivers.

**News Services:** NIWS, CBS Newspath, AP.

**Ownership:** Gray Television Inc. (Group Owner).

**Began Operation:** September 30, 1957. Sale to present owner by Don W. Stephens, Rehabilitator, approved by FCC September 1, 1994 (Television Digest, Vol. 33:42). Involuntary transfer of control to Don W. Stephens, Rehabilitator, from Kentucky Central Life Insurance Co. granted March 25, 1993. Sale to Bluegrass Broadcasting by Taft Broadcasting approved by FCC April 26, 1967 (Vol. 7:6, 18). Sale to Taft by Frederic Gregg, Charles Wright & Harry Feingold approved by FCC May 1958 (Vol. 14:12, 20). Gregg, et al., acquired Ch. 27 CP when they purchased radio WLAP from Gilmore N. Nunn in 1957 (Vol. 13:13).

**Represented (sales):** Harrington Righter & Parsons Inc. (HRP).

**Represented (legal):** Wiley Rein.

**Personnel:**

**Wayne M. Martin,** President & General Manager.

**Mike Kanarek,** Vice President, Operations & Production.

**Connie Joiner,** Vice President, Sales.

**Jim Ogle,** Vice President, News.

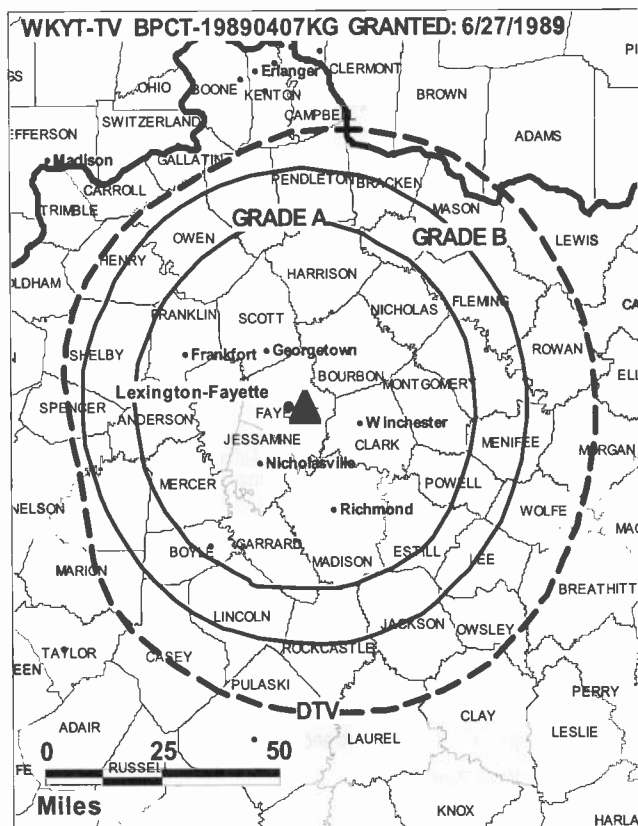
**Jamie Pyles,** Vice President, Engineering.

**Jeremy Morgan,** Business Manager.

**Chris Martin,** National Sales Manager.

**Barbara Howard,** Program Director.

**Paul Smith,** Promotion Director.



© 2008 Warren Communications News

**Sharon Helton,** Traffic Manager.

**City of License:** Lexington. **Station DMA:** Lexington, KY. **Rank:** 64.

Circulation © 2007 Nielsen. Coverage based on Nielsen study.

Grand Total	Cable TV Households	Non-cable TV Households	Total TV Households
Estimated Station Totals *	375,850	236,450	612,300
Average Weekly Circulation (2007)	217,135	140,788	357,923
Average Daily Circulation (2007)			188,567
Station DMA Total	Cable TV Households	Non-cable TV Households	Total TV Households
Estimated Station Totals *	261,040	206,880	467,920
Average Weekly Circulation (2007)	194,758	137,053	331,811
Average Daily Circulation (2007)			179,198
Other DMA Total	Cable TV Households	Non-cable TV Households	Total TV Households
Estimated Station Totals *	114,810	29,570	144,380
Average Weekly Circulation (2007)	22,377	3,735	26,112
Average Daily Circulation (2007)			9,369

\*Estimated station totals are sums of the Nielsen TV and Cable TV household estimates for each county in which the station registers viewing of more than 5% as per the Nielsen Survey Methods.

**WLEX-DT**  
**Ch. 39**

**Network Service:** NBC.

**Grantee:** WLEX Communications LLC, 134 Columbus St., Charleston, SC 29403.

**Studio:** 1065A Russell Cave Rd., Lexington, KY 40505.

**Mailing Address:** PO Box 1457, Lexington, KY 40588-1457.

**Phone:** 859-259-1818. **Fax:** 859-254-2217.

**E-mail:** wlexTV@wlexTV.com

**Web Site:** http://www.wlexTV.com

**Technical Facilities:** Channel No. 39 (320-626 MHz). Authorized power: 475-kw max. visual, aural. Antenna: 938-ft above av. terrain, 897-ft. above ground, 1897-ft. above sea level.

Latitude	38°	02'	03"
Longitude	84°	23'	39"

**Note:** Latitude and longitude coordinates shown are based on the North American Datum of 1927 (NAD 27) as currently required by the Mass Media Bureau of the FCC.

**Ownership:** Evening Post Publishing Co. (Group Owner).

**Began Operation:** on op, Stat.

**Represented (sales):** Continental Television Sales.

**Represented (sales):** Katz Communications.

**Personnel:**

**Tim Gilbert,** President & General Manager.

**Sean Franklin,** Broadcast Operations & Production Manager.

**Mary West,** General & Local Sales Manager.

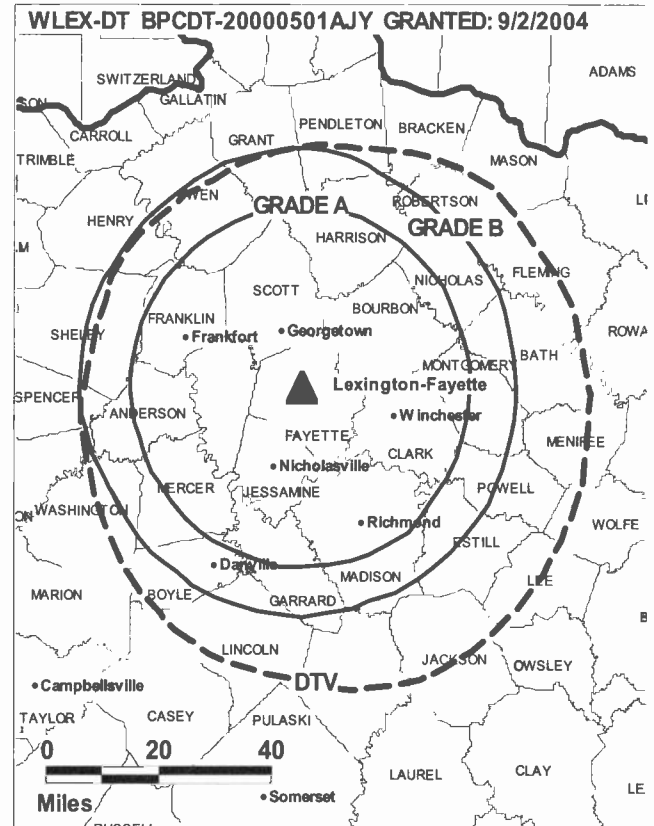
**Sandy Stevenson,** National Sales Director.

**Bruce Carter,** News Director.

**Dave Powell,** Chief Engineer.

**Teresa Cassidy,** Program Director.

**Andrew Shenkan,** Sales & Marketing Director.



**Chip Alfred,** Promotion Director.

**Sandra J. Byron,** Chief Financial Officer & Human Resources Manager.

**Randy Green,** Traffic Manager.

**City of License:** Lexington. **Station DMA:** Lexington, KY. **Rank:** 64.

**Nielsen Data:** Not available.



**WLEX-TV**  
Ch. 18

**Network Service:** NBC.

**Licensee:** WLEX Communications LLC, 134 Columbus St., Charleston, SC 29403.

**Studio:** 1065A Russell Cave Rd., Lexington, KY 40505.

**Mailing Address:** PO Box 1457, Lexington, KY 40588-1457.

**Phone:** 859-259-1818. **Fax:** 859-254-2217.

**E-mail:** wlexTV@wlexTV.com

**Web Site:** http://www.wlexTV.com/

**Technical Facilities:** Channel No. 18 (494-500 MHz). Authorized power: 1104-kw max. & 1000-kw horizontal visual, 221-kw & 200-kw horizontal aural. Antenna: 640-ft above av. terrain, 670-ft. above ground, 1620-ft. above sea level.

Latitude 38° 03' 56"  
Longitude 84° 29' 13"

**Transmitter:** Russell Cave Pike.

**Note:** Latitude and longitude coordinates shown are based on the North American Datum of 1927 (NAD 27) as currently required by the Mass Media Bureau of the FCC.

**Multichannel TV Sound:** Stereo and separate audio program.

**Satellite Earth Stations:** RCA, Ku-band; Harris, Ku-band; Comtech, 5-meter C-band; Pinzone, M/A-Com, Harris, Cyclesat receivers.

**News Service:** AP.

**Ownership:** Evening Post Publishing Co. (Group Owner).

**Began Operation:** March 15, 1955.

**Represented (sales):** Continental Television Sales.

**Represented (sales):** Katz Communications.

**Represented (legal):** Fletcher, Heald & Hildreth PLC.

**Represented (engineering):** Denny & Associates PC.

**Personnel:**

**Tim Gilbert,** President & General Manager.

**Sandra J. Byron,** Chief Financial Officer & Human Resources Manager.

**Sean Franklin,** Broadcast Operations & Production Manager.

**Mary West,** General & Local Sales Manager.

**Sandy Stevenson,** National Sales Manager.

**Bruce Carter,** News Director.

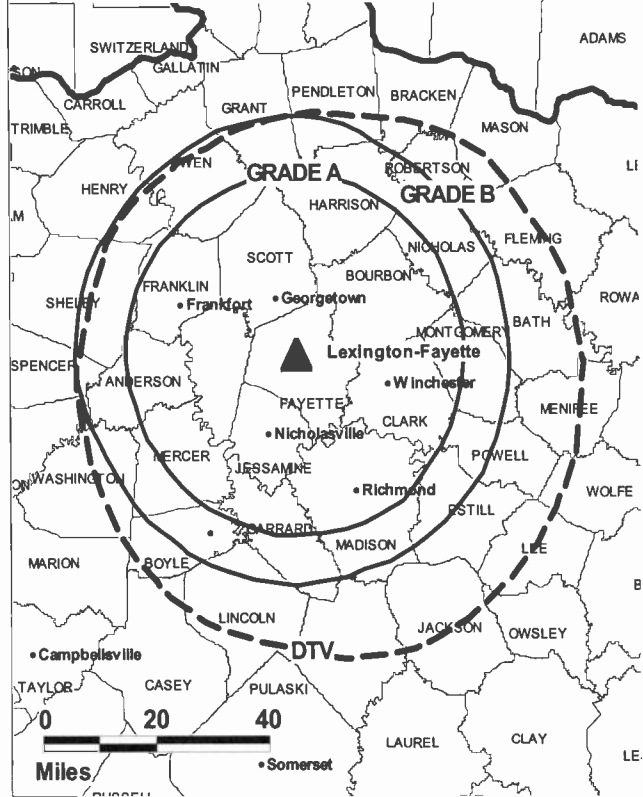
**Dave Powell,** Chief Engineer.

**Teresa Cassidy,** Program Director.

**Andrew Shenkan,** Sales & Marketing Director.

**Chip Alfred,** Promotion Director.

WLEX-TV BPCT-4123 GRANTED: 5/27/1968



© 2008 Warren Communications News

**Randy Green,** Traffic Manager.

**City of License:** Lexington. **Station DMA:** Lexington, KY. **Rank:** 64.

Circulation © 2007 Nielsen. Coverage based on Nielsen study.

Grand Total	Cable TV Households	Non-cable TV Households	Total TV Households
Estimated Station Totals *	294,880	229,110	523,990
Average Weekly Circulation (2007)	196,059	136,849	332,908
Average Daily Circulation (2007)			175,675
Station DMA Total	Cable TV Households	Non-cable TV Households	Total TV Households
Estimated Station Totals *	261,040	206,880	467,920
Average Weekly Circulation (2007)	187,053	134,723	321,776
Average Daily Circulation (2007)			172,041
Other DMA Total	Cable TV Households	Non-cable TV Households	Total TV Households
Estimated Station Totals *	33,840	22,230	56,070
Average Weekly Circulation (2007)	9,006	2,126	11,132
Average Daily Circulation (2007)			3,634

\*Estimated station totals are sums of the Nielsen TV and Cable TV household estimates for each county in which the station registers viewing of more than 5% as per the Nielsen Survey Methods.

**WTVQ-DT**  
**Ch. 40**

**Network Service:** ABC.

**Grantee:** Media General Communications Holdings LLC, 333 E Franklin St, Richmond, VA 23219.

**Studio:** 6940 Man-O-War Blvd., Lexington, KY 40509.

**Mailing Address:** PO Box 55590, Lexington, KY 40555.

**Phone:** 859-294-3636. **Fax:** 859-293-5002.

**E-mail:** 36onyourside@wtvq.com

**Web Site:** http://www.wtvq.com

**Technical Facilities:** Channel No. 40 (626-632 MHz). Authorized power: 370-kw max. visual, aural. Antenna: 938-ft above av. terrain, 897-ft. above ground, 1897-ft. above sea level.

Latitude	38°	02'	03"
Longitude	84°	23'	39"

**Transmitter:** 6940 Man-O-War Blvd., Lexington.

**Note:** Latitude and longitude coordinates shown are based on the North American Datum of 1927 (NAD 27) as currently required by the Mass Media Bureau of the FCC.

**Ownership:** Media General Inc. (Group Owner).

**Began Operation:** February 26, 2002. High Definition.

**Represented (sales):** Millennium Sales & Marketing.

**Personnel:**

**Ray Mirabella,** General Sales Manager.

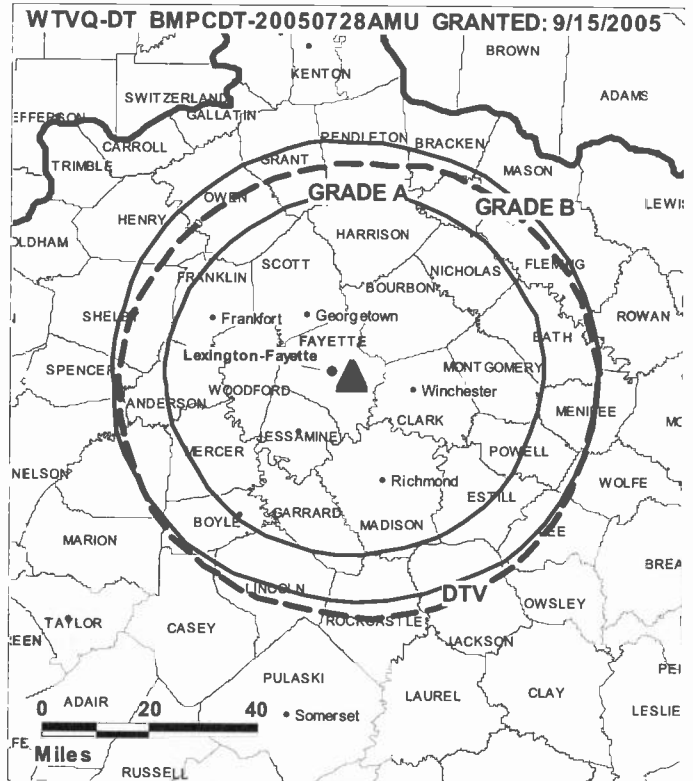
**Don Sparks,** Local Sales Manager.

**Tai Takahashi,** News Director.

**Jerry May,** Chief Engineer.

**Steve Hensley,** Business Manager.

**Michael Fowler,** Marketing director.



© 2008 Warren Communications News

**Trey Eckerle,** Production Manager.

**Cindy Smith,** Traffic Manager.

**City of License:** Lexington. **Station DMA:** Lexington, KY. **Rank:** 64.

**Nielsen Data:** Not available.

**WTVQ-TV**  
**Ch. 36**

**Network Service:** ABC.

**Licensee:** Media General Communications Holdings LLC, 333 E Franklin St, Richmond, VA 23219.

**Studio:** 6940 Man-O-War Blvd., Lexington, KY 40509.

**Mailing Address:** PO Box 55590, Lexington, KY 40555.

**Phone:** 859-294-3636. **Fax:** 859-293-5002.

**E-mail:** 36onyourside@wtvq.com

**Web Site:** http://www.wtvq.com/

**Technical Facilities:** Channel No. 36 (602-608 MHz). Authorized power: 2140-kw max. & 1580-kw horizontal visual, 214-kw & 158-kw horizontal aural. Antenna: 1000-ft above av. terrain, 994-ft. above ground, 1994-ft. above sea level.

Latitude 38° 02' 03"  
Longitude 84° 23' 39"

**Transmitter:** 6940 Man-O-War Blvd.

**Note:** Latitude and longitude coordinates shown are based on the North American Datum of 1927 (NAD 27) as currently required by the Mass Media Bureau of the FCC.

**Multichannel TV Sound:** Stereo only.

**Satellite Earth Stations:** Transmitter RCA; DH Satellite, 4.5-meter KC-band; Andrew, 4.5-meter C-band; Andrew, 4.6-meter Ku-band; DH Satellite, 5-meter C-band; Andrew, 9.3-meter C-band; Standard Communications, Scientific-Atlanta, Harris, DX Communications, Avantek receivers.

**Ownership:** Media General Inc. (Group Owner).

**Began Operation:** June 2, 1968. Service started on Ch. 62, moved to Ch. 36 on June 20, 1980. Sale to present owner by Park Acquisition approved by FCC November 22, 1996. Sale to Park Acquisition by Park Broadcasting approved by FCC March 27, 1995. Sale to Park Broadcasting by Shamrock Broadcasting approved by FCC December 18, 1991. Sale to Shamrock Broadcasting by Starr Broadcasting Group approved by FCC June 7, 1979. Sale to Starr Broadcasting Group by Roy B. White Jr. & Reeves Telecom Corp. approved by FCC November 14, 1973.

**Represented (sales):** Millennium Sales & Marketing.

**Represented (legal):** Dow Lohnes PLLC.

**Represented (engineering):** David Steele.

**Personnel:**

**Ray Mirabella,** General Sales Manager.

**Don Sparks,** Local Sales Manager.

**Tai Takahashi,** News Director.

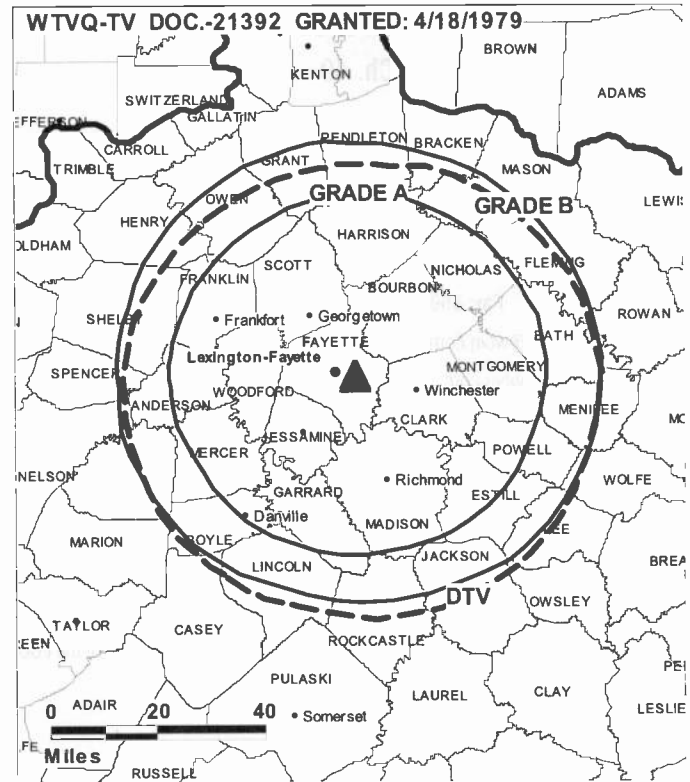
**Jerry May,** Chief Engineer.

**Steve Hensley,** Business Manager.

**Michael Fowler,** Marketing Director.

**Trey Eckerle,** Production Manager.

**Cindy Smith,** Traffic Manager.



© 2008 Warren Communications News

**City of License:** Lexington. **Station DMA:** Lexington, KY. **Rank:** 64.

Circulation © 2007 Nielsen. Coverage based on Nielsen study.

Grand Total	Cable TV Households	Non-cable TV Households	Total TV Households
Estimated Station Totals *	301,890	227,460	529,350
Average Weekly Circulation (2007)	164,771	114,903	279,674
Average Daily Circulation (2007)			112,668
Station DMA Total	Cable TV Households	Non-cable TV Households	Total TV Households
Estimated Station Totals *	261,040	206,880	467,920
Average Weekly Circulation (2007)	155,750	112,761	268,511
Average Daily Circulation (2007)			108,809
Other DMA Total	Cable TV Households	Non-cable TV Households	Total TV Households
Estimated Station Totals *	40,850	20,580	61,430
Average Weekly Circulation (2007)	9,021	2,142	11,163
Average Daily Circulation (2007)			3,859

\*Estimated station totals are sums of the Nielsen TV and Cable TV household estimates for each county in which the station registers viewing of more than 5% as per the Nielsen Survey Methods.

**WAVE**  
**Ch. 3**

**Network Service:** NBC.

**Licensee:** WAVE License Subsidiary LLC, 201 Monroe St, RSA Tower, 20th Fl, Montgomery, AL 36104.

**Studio:** 725 S. Floyd St., Louisville, KY 40203.

**Mailing Address:** 725 S. Floyd St., Louisville, KY 40203.

**Phone:** 502-585-2201. **Fax:** 502-561-4115.

**E-mail:** dfoos@wave3tv.com

**Web Site:** http://www.wave3.com

**Technical Facilities:** Channel No. 3 (60-66 MHz). Authorized power: 100-kw visual, 10-kw aural. Antenna: 1820-ft above av. terrain, 1690-ft. above ground, 2549-ft. above sea level.

Latitude 38° 27' 23"  
Longitude 85° 25' 28"

**Transmitter:** 4.1-mi. NW of LaGrange, N of Hwy. 42, W of Hwy. 53.

**Note:** Latitude and longitude coordinates shown are based on the North American Datum of 1927 (NAD 27) as currently required by the Mass Media Bureau of the FCC.

**Multichannel TV Sound:** Stereo only.

**Satellite Earth Stations:** Transmitter Harris; Andrew, 4.5-meter Ku & C-band; Scientific-Atlanta, 7-meter C-band; Scientific-Atlanta, Andrew receivers.

**SNG Mobile Dish:** Andrew, 2.3-meter Ku-band.

**News Services:** NBC News Channel, AP.

**Ownership:** Raycom Media Inc. (Group Owner).

**Began Operation:** November 24, 1948. Sale to present owner by Cosmos Broadcasting Corp. approved by FCC January 17, 2006. Sale to Cosmos Broadcasting Corp. by Orion Broadcasting approved by FCC August 14, 1981.

**Represented (sales):** Harrington Righter & Parsons Inc. (HRP).

**Represented (legal):** Covington & Burling.

**Represented (engineering):** Lohnes & Culver.

**Personnel:**

**Steve Langford**, Vice President & General Manager.

**Nick Ulmer**, General Sales Manager.

**Glenn Davis**, Local Sales Manager.

**Lee Eldridge**, News Director.

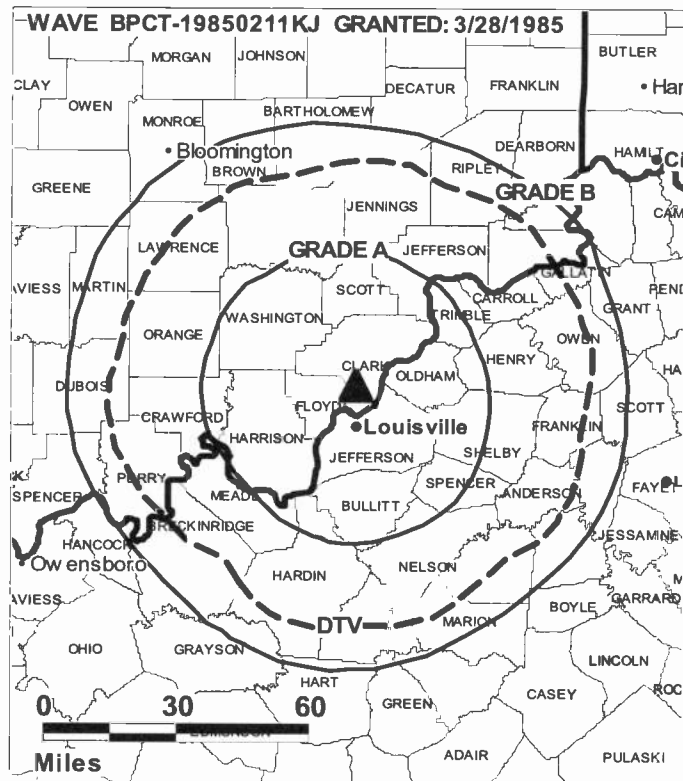
**Sam Schaeffer**, Business Manager.

**Dan Foos**, Program Director.

**Bob Mack**, Promotion Director.

**Marietta Caudill**, Traffic Manager.

**Gary Pyles**, Commercial Services Director.



© 2008 Warren Communications News

**City of License:** Louisville. **Station DMA:** Louisville, KY. **Rank:** 48.

Circulation © 2007 Nielsen. Coverage based on Nielsen study.

GrandTotal	Cable TV Households	Non-cable TV Households	Total TV Households
Estimated Station Totals *	441,430	286,190	727,620
Average Weekly Circulation (2007)	273,725	145,946	419,671
Average Daily Circulation (2007)			196,645
Station DMA Total	Cable TV Households	Non-cable TV Households	Total TV Households
Estimated Station Totals *	376,150	232,810	608,960
Average Weekly Circulation (2007)	258,910	138,472	397,382
Average Daily Circulation (2007)			188,693
Other DMA Total	Cable TV Households	Non-cable TV Households	Total TV Households
Estimated Station Totals *	65,280	53,380	118,660
Average Weekly Circulation (2007)	14,815	7,474	22,289
Average Daily Circulation (2007)			7,952

\*Estimated station totals are sums of the Nielsen TV and Cable TV household estimates for each county in which the station registers viewing of more than 5% as per the Nielsen Survey Methods.

**WAVE-DT**  
**Ch. 47**

**Network Service:** NBC.

**Licensee:** WAVE License Subsidiary LLC, 201 Monroe St, RSA Tower, 20th Fl, Montgomery, AL 36104.

**Studio:** 725 S Floyd St, Louisville, KY 40203.

**Mailing Address:** 725 S Floyd St, Louisville, KY 40203.

**Phone:** 502-585-2201. **Fax:** 502-561-4115.

**E-mail:** dfoos@wave3tv.com

**Web Site:** http://www.wave3.com

**Technical Facilities:** Channel No. 47 (668-674 MHz). Authorized power: 1000-kw max. visual, aural. Antenna: 1286-ft above av. terrain, 928-ft. above ground, 1913-ft. above sea level.

Latitude	38°	22'	008"
Longitude	85°	49'	48"

**Note:** Latitude and longitude coordinates shown are based on the North American Datum of 1927 (NAD 27) as currently required by the Mass Media Bureau of the FCC.

**Ownership:** Raycom Media Inc. (Group Owner).

**Represented (legal):** Covington & Burling.

**Personnel:**

**Steve Langford**, Vice President & General Manager.

**Nick Ulmer**, General Sales Manager.

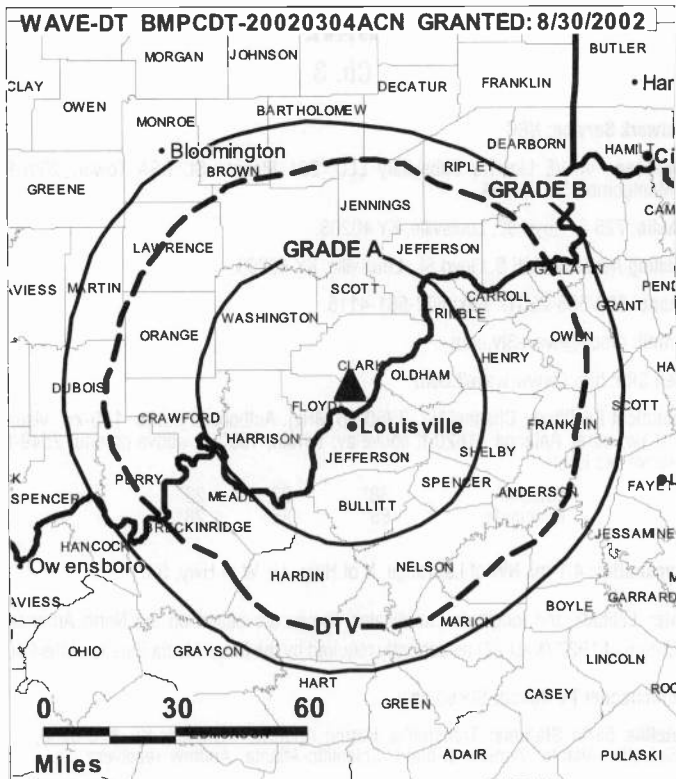
**Glenn Davis**, Local Sales Manager.

**Lee Eldridge**, News Director.

**Sam Schaeffer**, Business Manager.

**Dan Foos**, Program Director.

**Bob Mack**, Promotion Director.



© 2008 Warren Communications News

**Marietta Caudill**, Traffic Manager.

**Gary Pyles**, Commercial Services Director.

**City of License:** Louisville. **Station DMA:** Louisville, KY. **Rank:** 48.

**Nielsen Data:** Not available.

**WBNA**  
**Ch. 21**

**Network Service:** ION.

**Licensee:** Word Broadcasting Network Inc., 3701 Fern Valley Rd., Louisville, KY 40259.

**Studio:** 3701 Fern Valley Rd., Louisville, KY 40219.

**Mailing Address:** 3701 Fern Valley Rd., Louisville, KY 40219.

**Phone:** 502-964-2121. **Fax:** 502-966-9692.

**E-mail:** tom@wbna21.com

**Web Site:** http://www.wbna21.com

**Technical Facilities:** Channel No. 21 (512-518 MHz). Authorized power: 2000-kw max. visual, 200-kw aural. Antenna: 750-ft above av. terrain, 465-ft. above ground, 1349-ft. above sea level.

Latitude 38° 01' 59"  
Longitude 85° 45' 16"

**Transmitter:** Brooks Hill, Bullitt County.

**Note:** Latitude and longitude coordinates shown are based on the North American Datum of 1927 (NAD 27) as currently required by the Mass Media Bureau of the FCC.

**Ownership:** Word Broadcasting Network Inc. (Group Owner).

**Began Operation:** April 2, 1986.

**Represented (legal):** Womble, Cartyle, Sandridge & Rice PLLC.

**Personnel:**

**Tom Fawbush**, General Manager.

**Sally Lawler**, General & Local Sales Manager.

**Terrell Smith**, Chief Engineer.

**Talisa Dever**, Business Manager.

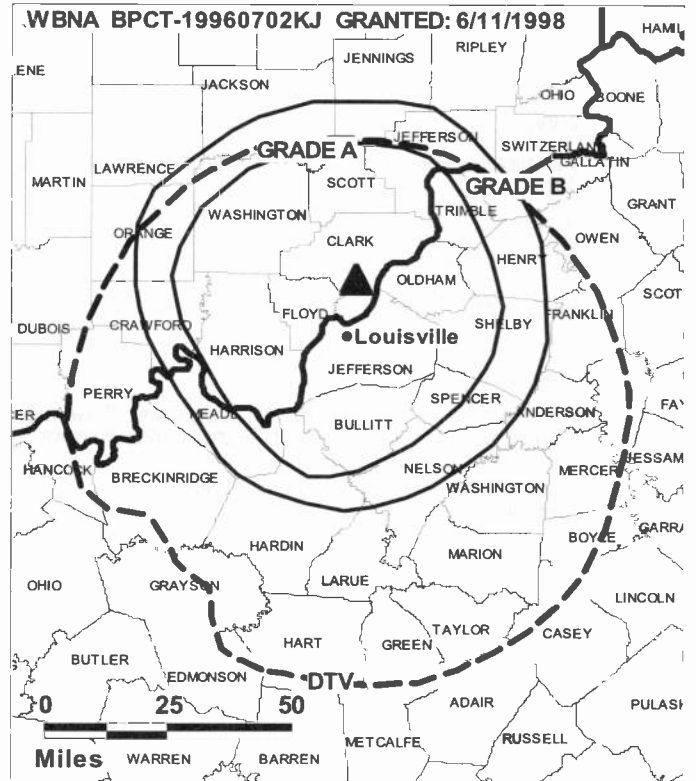
**Jenny Millsbaugh**, Program Director.

**Trevor Crouch**, Promotion & Research Director.

**Jae Brown**, Production Director.

**Heather Kennedy**, Traffic Manager.

**City of License:** Louisville. **Station DMA:** Louisville, KY. **Rank:** 48.



© 2008 Warren Communications News

Circulation © 2007 Nielsen. Coverage based on Nielsen study.

GrandTotal	Cable TV Households	Non-cable TV Households	Total TV Households
Estimated Station Totals *	345,040	171,150	516,190
Average Weekly Circulation (2007)	30,218	15,853	46,071
Average Daily Circulation (2007)			13,492
Station DMA Total	Cable TV Households	Non-cable TV Households	Total TV Households
Estimated Station Totals *	345,040	171,150	516,190
Average Weekly Circulation (2007)	30,218	15,853	46,071
Average Daily Circulation (2007)			13,492

\*Estimated station totals are sums of the Nielsen TV and Cable TV household estimates for each county in which the station registers viewing of more than 5% as per the Nielsen Survey Methods.

**WBNA-DT**

**Ch. 8**

**Network Service:** ION.

**Licensee:** Word Broadcasting Network Inc., PO Box 19859, 3701 Fern Valley Rd., Louisville, KY 40259.

**Studio:** 3701 Fern Valley Rd., Louisville, KY 40219.

**Mailing Address:** 3701 Fern Valley Rd., Louisville, KY 40219.

**Phone:** 502-964-2121. **Fax:** 502-966-9692.

**E-mail:** tom@wbna21.com

**Web Site:** http://www.wbna21.com

**Technical Facilities:** Channel No. 8 (180-186 MHz). Authorized power: 27-kw visual, aural. Antenna: 656-ft above av. terrain, 384-ft. above ground, 1209-ft. above sea level.

Latitude	38°	01'	59"
Longitude	85°	45'	17"

**Note:** Latitude and longitude coordinates shown are based on the North American Datum of 1927 (NAD 27) as currently required by the Mass Media Bureau of the FCC.

**Ownership:** Word Broadcasting Network Inc. (Group Owner).

**Began Operation:** Station operating; no on-air date.

**Personnel:**

**Tom Fawbush**, General Manager.

**Sally Lawler**, General & Local Sales Manager.

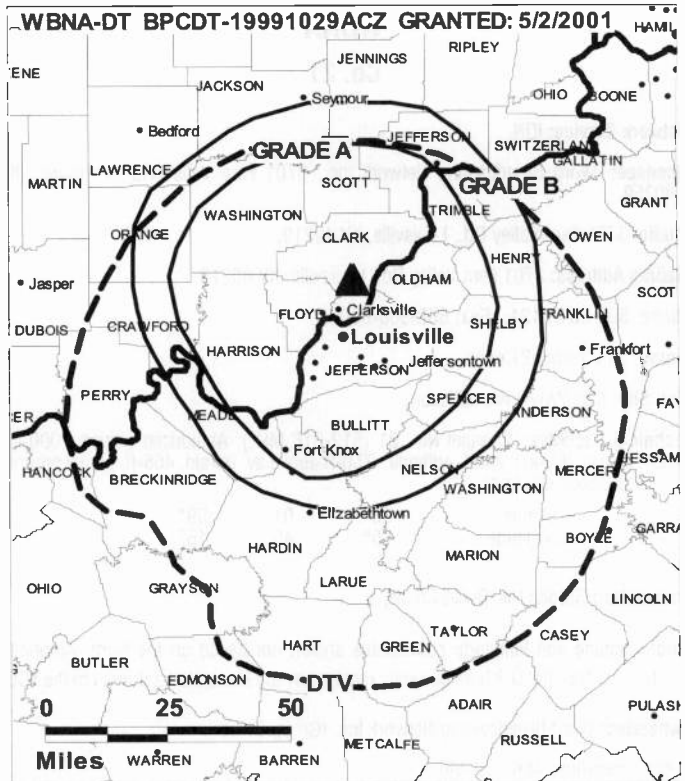
**Terrell Smith**, Chief Engineer.

**Talisa Dever**, Business Manager.

**Jenny Millsbaugh**, Program Director.

**Trevor Crouch**, Promotion & Research Director.

**Jae Brown**, Production Manager.



© 2008 Warren Communications News

**Heather Kennedy**, Traffic Manager.

**City of License:** Louisville. **Station DMA:** Louisville, KY. **Rank:** 48.

**Nielsen Data:** Not available.

**WDRB**  
**Ch. 41**

**Network Service:** FOX.

**Licensee:** Independence Television Co., One Independence Sq, Louisville, KY 40203.

**Studio:** 624 W Muhammad Ali Blvd, Louisville, KY 40203.

**Mailing Address:** 624 W Muhammed Ali Blvd, Louisville, KY 40203.

**Phone:** 502-584-6441. **Fax:** 502-589-5559.

**E-mail:** blamb@fox41.com

**Web Site:** http://www.fox41.com

**Technical Facilities:** Channel No. 41 (632-638 MHz). Authorized power: 5000-kw max. visual, aural. Antenna: 1283-ft above av. terrain, 971-ft. above ground, 1932-ft. above sea level.

Latitude 38° 21' 00"  
Longitude 85° 50' 56.5"

Holds CP for change to 3990-kw max. visual, 1283-ft above av. terrain, 971-ft. above ground, 1932-ft. above sea level; BPCT-20050722ACB.

**Note:** Latitude and longitude coordinates shown are based on the North American Datum of 1927 (NAD 27) as currently required by the Mass Media Bureau of the FCC.

**Multichannel TV Sound:** Stereo only.

**Satellite Earth Stations:** Transmitter Comark; AFC, 3.6-meter Ku-band; Microdyne, 4.7-meter C-band; Scientific-Atlanta, 5-meter C-band; Microdyne receivers.

**News Services:** CNN Newsource, AP.

**LMA:** Local marketing agreement with WMYO (M), Salem, IN.

**Ownership:** Block Communications Inc. (Group Owner).

**Began Operation:** February 28, 1971. Sale to present owner by Cowles Media Co. approved by FCC December 5, 1983 (Television Digest, Vol. 23:26). Sale to Cowles by Owsley & Egerton Welch, J. P. Morgan, Arie Howard, et al., approved by FCC October 25, 1977 (Vol. 17:21, 51).

**Represented (sales):** TeleRep Inc.

**Represented (legal):** Dow Lohnes PLLC.

**Represented (engineering):** Cohen Dippell & Everist PC.

**Personnel:**

**Bill Lamb**, President & General Manager.

**Marti Hazel**, General Sales Manager.

**Ken Crandall**, Local Sales Manager.

**James Reed**, National Sales Manager.

**Barry Fulmer**, News Director.

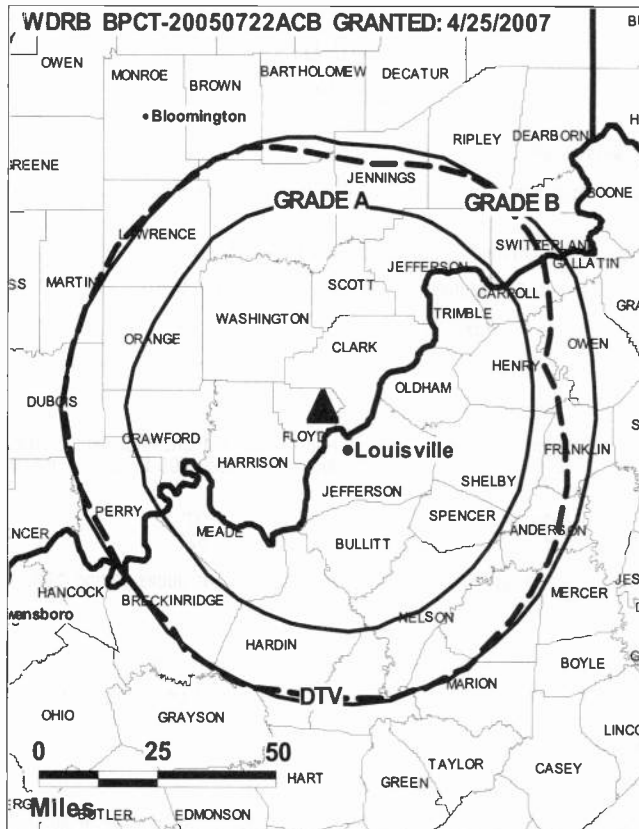
**Gary Schroder**, Chief Engineer.

**Steve Ballard**, Finance & Administration Director.

**Harry Beam**, Program Director.

**Ray Foushee**, Marketing & Research Director.

**David Jewell**, Promotion & Creative Services Director.



© 2008 Warren Communications News

**David Callan**, Production Manager.

**Marie Reynolds**, Traffic Manager.

**City of License:** Louisville. **Station DMA:** Louisville, KY. **Rank:** 48.

Circulation © 2007 Nielsen. Coverage based on Nielsen study.

GrandTotal	Cable TV Households	Non-cable TV Households	Total TV Households
Estimated Station Totals *	475,880	283,150	759,030
Average Weekly Circulation (2007)	242,479	136,498	378,977
Average Daily Circulation (2007)			150,254
Station DMA Total	Cable TV Households	Non-cable TV Households	Total TV Households
Estimated Station Totals *	376,150	232,810	608,960
Average Weekly Circulation (2007)	217,731	132,757	350,488
Average Daily Circulation (2007)			142,625
Other DMA Total	Cable TV Households	Non-cable TV Households	Total TV Households
Estimated Station Totals *	99,730	50,340	150,070
Average Weekly Circulation (2007)	24,748	3,741	28,489
Average Daily Circulation (2007)			7,629

\*Estimated station totals are sums of the Nielsen TV and Cable TV household estimates for each county in which the station registers viewing of more than 5% as per the Nielsen Survey Methods.



**WDRB-DT**  
**Ch. 49**

**Network Service:** FOX.

**Grantee:** Independence Television Co., One Independence Square, Louisville, KY 40203.

**Studio:** 624 W. Muhammed Ali Blvd., Louisville, KY 40203.

**Mailing Address:** 624 W. Muhammed Ali Blvd., Louisville, KY 40203.

**Phone:** 502-584-6441. **Fax:** 502-589-5559.

**E-mail:** blamb@fox41.com

**Web Site:** http://www.fox41.com

**Technical Facilities:** Channel No. 49 (680-686 MHz). Authorized power: 1000-kw max. visual, aural. Antenna: 1227-ft above av. terrain, 896-ft. above ground, 1857-ft. above sea level.

Latitude	38°	21'	00"
Longitude	85°	50'	57"

Requests CP for change to 1281-ft above av. terrain, 971-ft. above ground, 1932-ft. above sea level; BPCDT-20051130ACJ.

**Note:** Latitude and longitude coordinates shown are based on the North American Datum of 1927 (NAD 27) as currently required by the Mass Media Bureau of the FCC.

**News Services:** AP, CNN Newsource.

**Ownership:** Block Communications Inc. (Group Owner).

**Began Operation:** Station operating under Special Temporary Authority at 1000-kw max. visual; no on-air date

**Represented (legal):** Dow Lohnes PLLC.

**Represented (engineering):** Cohen Dippell & Everist PC.

**Represented (sales):** TeleRep Inc.

**Personnel:**

**Bill Lamb**, President & General Manager.

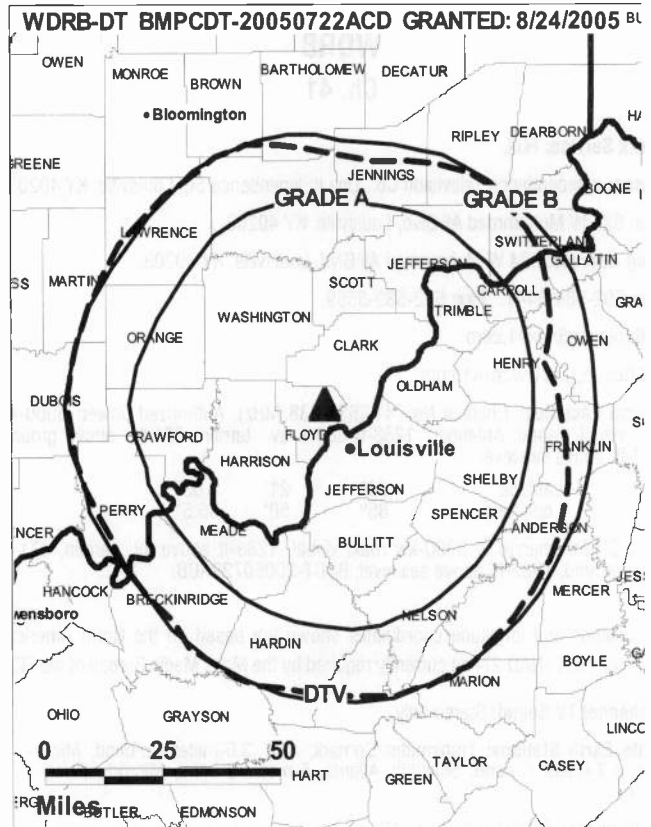
**Marti Hazel**, General Sales Manager.

**Ken Crandall**, Local Sales Manager.

**James Reed**, National Sales Manager.

**Barry Fulmer**, News Director.

**Gary Schroder**, Chief Engineer.



**Steve Ballard**, Finance & Administration Director.

**Harry Beam**, Program Director.

**Ray Foushee**, Marketing & Research Director.

**David Jewell**, Promotion & Creative Services Director.

**David Callan**, Production Manager.

**Marie Reynolds**, Traffic Manager.

**City of License:** Louisville. **Station DMA:** Louisville, KY. **Rank:** 48.

**Nielsen Data:** Not available.

**WHAS-DT**  
**Ch. 55**

**Network Service:** ABC.

**Licensee:** Belo TV Inc., 520 W. Chestnut St., Louisville, KY 40202.

**Studio:** 520 W. Chestnut St., Louisville, KY 40202.

**Mailing Address:** PO Box 1100, Louisville, KY 40201.

**Phone:** 502-582-7711; 502-582-7840. **Fax:** 502-582-7279.

**E-mail:** assign@whas-tv.com

**Web Site:** http://www.whas11.com

**Technical Facilities:** Channel No. 55 (716-722 MHz). Authorized power: 1000-kw max. visual, aural. Antenna: 1214-ft above av. terrain, 878-ft. above ground, 1854-ft. above sea level.

Latitude	38°	21'	23"
Longitude	85°	50'	52"

**Transmitter:** Christian Rd., 3.6-mi. N of New Albany, IN.

**Note:** Latitude and longitude coordinates shown are based on the North American Datum of 1927 (NAD 27) as currently required by the Mass Media Bureau of the FCC.

**Ownership:** Belo Corp. (Group Owner).

**Began Operation:** April 20, 2002. High Definition.

**Represented (sales):** TeleRep Inc.

**Represented (legal):** Wiley Rein.

**Personnel:**

**Mark D. Pimentel**, President & General Manager.

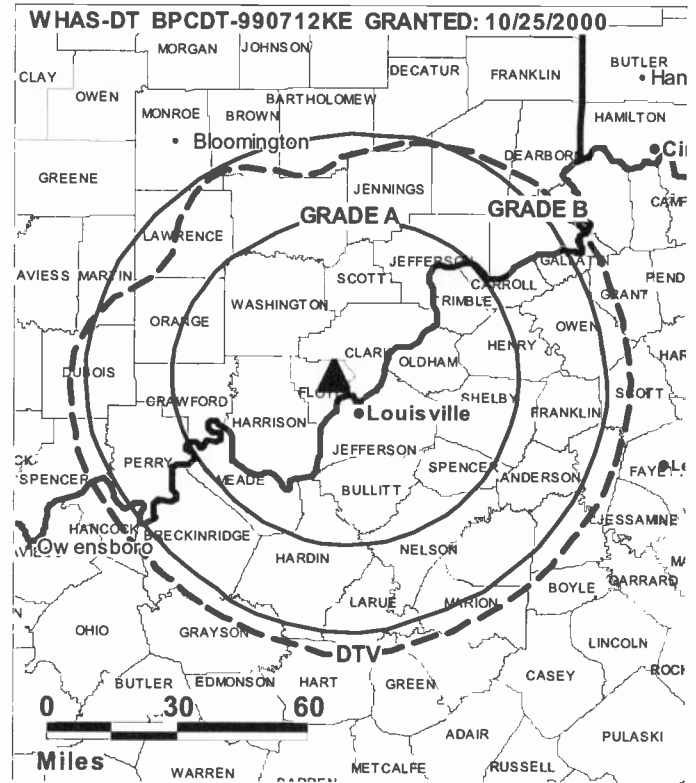
**Lori Morgan**, Director of Sales.

**Linda Wise**, Local Sales Manager.

**Doug Roberts**, National Sales Manager.

**Carolyn Imler**, Interim News Director.

**Neal Metarski**, Chief Engineer.



© 2008 Warren Communications News

**Joy Pritchett**, Program Director.

**Kirk Szesny**, Marketing & Creative Services Director.

**Libby Wilcoxson**, Traffic Director.

**City of License:** Louisville. **Station DMA:** Louisville, KY. **Rank:** 48.

**Nielsen Data:** Not available.

**WHAS-TV**  
**Ch. 11**

**Network Service:** ABC.

**Licensee:** Belo TV Inc., 400 S. Record St., Dallas, TX 75202.

**Studio:** 520 W. Chestnut St., Louisville, KY 40202.

**Mailing Address:** PO Box 1100, Louisville, KY 40201.

**Phone:** 502-582-7711; 502-582-7840. **Fax:** 502-582-7279.

**E-mail:** assign@whas-tv.com

**Web Site:** http://www.whas11.com

**Technical Facilities:** Channel No. 11 (198-204 MHz). Authorized power: 135-kw visual, 13.5-kw aural. Antenna: 1280-ft above av. terrain, 984-ft. above ground, 1960-ft. above sea level.

Latitude 38° 21' 23"  
Longitude 85° 50' 52"

**Transmitter:** 5667 S. Skyline Dr., Floyds Knob, 3.6-mi. N of New Albany, IN.

**Note:** Latitude and longitude coordinates shown are based on the North American Datum of 1927 (NAD 27) as currently required by the Mass Media Bureau of the FCC.

**Multichannel TV Sound:** Stereo only.

**Satellite Earth Station:** Harris, 9-meter; Harris receivers.

**News Services:** UPI, AP.

**Ownership:** Belo Corp. (Group Owner).

**Began Operation:** March 27, 1950. Sale to Providence Journal Co. by Louisville Courier-Journal & Times approved by FCC July 30, 1986 (Television Digest, Vol. 26:2, 23). Sale to present owner by Providence Journal Co. approved by FCC February 28, 1997 (Vol. 36:40; 37:9).

**Represented (sales):** TeleRep Inc.

**Represented (legal):** Wiley Rein.

**Personnel:**

**Mark D. Pimentel**, President & General Manager.

**Lori Morgan**, Director of Sales.

**Linda Wise**, Local Sales Manager.

**Doug Roberts**, National Sales Manager.

**Carolyn Imler**, Interim News Director.

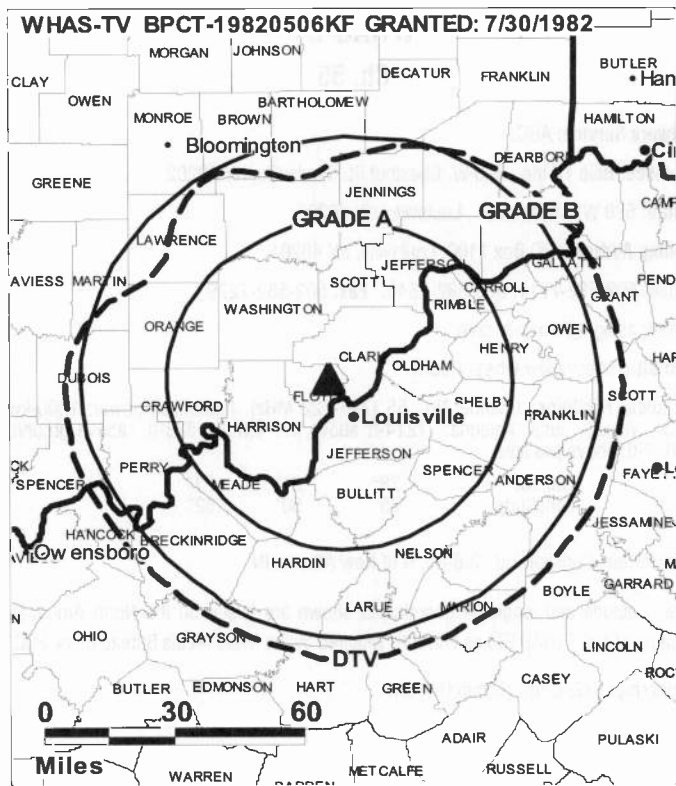
**Neal Metarski**, Chief Engineer.

**Joy Pritchett**, Program Director.

**Kirk Szesny**, Marketing & Creative Services Director.

**Libby Wilcoxson**, Traffic Director.

**City of License:** Louisville. **Station DMA:** Louisville, KY. **Rank:** 48.



© 2008 Warren Communications News

Circulation © 2007 Nielsen. Coverage based on Nielsen study.

Grand Total	Cable TV Households	Non-cable TV Households	Total TV Households
Estimated Station Totals *	457,090	263,710	720,800
Average Weekly Circulation (2007)	293,303	155,854	449,157
Average Daily Circulation (2007)			225,023
Station DMA Total	Cable TV Households	Non-cable TV Households	Total TV Households
Estimated Station Totals *	376,150	232,810	608,960
Average Weekly Circulation (2007)	273,451	150,733	424,184
Average Daily Circulation (2007)			217,302
Other DMA Total	Cable TV Households	Non-cable TV Households	Total TV Households
Estimated Station Totals *	80,940	30,900	111,840
Average Weekly Circulation (2007)	19,852	5,121	24,973
Average Daily Circulation (2007)			7,721

\*Estimated station totals are sums of the Nielsen TV and Cable TV household estimates for each county in which the station registers viewing of more than 5% as per the Nielsen Survey Methods.

**WLKY-DT**  
**Ch. 26**

**Network Service:** CBS.

**Licensee:** WLKY Hearst-Argyle Television Inc., PO Box 1800, c/o Brooks, Pierce, McLendon, Humphrey & Leonard, Raleigh, NC 27602.

**Studio:** 1918 Mellwood Ave., Louisville, KY 40206.

**Mailing Address:** 1918 Mellwood Ave., Louisville, KY 40206.

**Phone:** 502-893-3671. **Fax:** 502-896-0725.

**E-mail:** jcarter@thelouisvillechannel.com

**Web Site:** http://www.thelouisvillechannel.com

**Technical Facilities:** Channel No. 26 (542-548 MHz). Authorized power: 600-kw max. visual, aural. Antenna: 1260-ft above av. terrain, 925-ft. above ground, 1913-ft. above sea level.

Latitude	38°	22'	10"
Longitude	85°	50'	02"

**Note:** Latitude and longitude coordinates shown are based on the North American Datum of 1927 (NAD 27) as currently required by the Mass Media Bureau of the FCC.

**Ownership:** Hearst-Argyle Television Inc. (Group Owner).

**Began Operation:** Station operating; no on-air date

**Represented (sales):** Eagle Television Sales.

**Personnel:**

**James Carter**, President & General Manager.

**Greg Baird**, General Sales Manager.

**Gary Jensen**, Local Sales Manager.

**Mike Neelly**, News Director.

**Jim Mercer**, Chief Engineer.

**Leisa Korn**, Business Manager.

**Janice Seacorn**, Program Director.



© 2008 Warren Communications News

**Bruce Burns**, Promotion Director.

**David Levy**, Production Manager.

**Alice Sheffield**, Traffic Manager.

**City of License:** Louisville. **Station DMA:** Louisville, KY. **Rank:** 48.

**Nielsen Data:** Not available.

**WLKY-TV**  
**Ch. 32**

**Network Service:** CBS.

**Licensee:** WLKY Hearst-Argyle Television Inc., PO Box 1800, c/o Brooks, Pierce, McLendon, Humphrey & Leonard, Raleigh, NC 27602.

**Studio:** 1918 Mellwood Ave., Louisville, KY 40206.

**Mailing Address:** 1918 Mellwood Ave., Louisville, KY 40206.

**Phone:** 502-893-3671. **Fax:** 502-896-0725.

**E-mail:** jcarter@thelouisvillechannel.com

**Web Site:** http://www.thelouisvillechannel.com

**Technical Facilities:** Channel No. 32 (578-584 MHz). Authorized power: 4300-kw max. & 1290-kw horizontal visual, 860-kw & 257-kw horizontal aural. Antenna: 1260-ft above av. terrain, 985-ft. above ground, 1945-ft. above sea level.

Latitude 38° 22' 10"  
Longitude 85° 50' 02"

**Transmitter:** Rte. 1, Floyds Knob, near New Albany, IN.

**Note:** Latitude and longitude coordinates shown are based on the North American Datum of 1927 (NAD 27) as currently required by the Mass Media Bureau of the FCC.

**Multichannel TV Sound:** Stereo and separate audio program.

**Satellite Earth Stations:** Transmitter Harris; Andrew, 4.5-meter C-band; Comtech, 5-meter Ku & C-band; Andrew, 5.6-meter Ku-band; SatCom, 7-meter C-band; Andrew, 7.3-meter C-band; Pinzone, Microdyne receivers.

**SNG Mobile Dish:** Andrew, 2.8-meter Ku-band.

**News Services:** CNN Newsource, AP.

**Ownership:** Hearst-Argyle Television Inc. (Group Owner).

**Began Operation:** September 16, 1961. Sale to present owner by Pulitzer Publishing Co. approved by FCC November 24, 1998 (Television Digest, Vol. 38:22, 48) Sale to Pulitzer Publishing Co. by Gannett Co. approved by FCC May 12, 1983 (Vol. 23:2). Merger of Combined Communications & Gannett Co. approved by FCC June 7, 1979 (Vol. 18:20, 38; 19:24). Sale to Combined Communication by Sonderling Broadcasting approved by FCC April 4, 1973 (Vol. 12:33, 41, 3:17). Transfer to Sonderling Broadcasting from George E. Egger, William S. Cutchins, Richard F. Shively, Dillman A. Rash & Archibald P. Cochran approved by FCC December 13, 1967 (Vol. 7:51).

**Represented (sales):** Eagle Television Sales.

**Personnel:**

**James Carter**, President & General Manager.

**Greg Baird**, General Sales Manager.

**Gary Jensen**, Local Sales Manager.

**Mike Neelly**, News Director.

**Jim Mercer**, Chief Engineer.

**Leisa Korn**, Business Manager.

**Janice Seacorn**, Program Director.

**Bruce Burns**, Promotion Director.



© 2008 Warren Communications News

**David Levy**, Production Manager.

**Alice Sheffield**, Traffic Manager.

**City of License:** Louisville. **Station DMA:** Louisville, KY. **Rank:** 48.

Circulation © 2007 Nielsen. Coverage based on Nielsen study.

GrandTotal	Cable TV Households	Non-cable TV Households	Total TV Households
Estimated Station Totals *	482,080	275,880	757,960
Average Weekly Circulation (2007)	300,422	161,530	461,952
Average Daily Circulation (2007)			241,245
Station DMA Total	Cable TV Households	Non-cable TV Households	Total TV Households
Estimated Station Totals *	376,150	232,810	608,960
Average Weekly Circulation (2007)	274,258	156,216	430,474
Average Daily Circulation (2007)			230,392
Other DMA Total	Cable TV Households	Non-cable TV Households	Total TV Households
Estimated Station Totals *	105,930	43,070	149,000
Average Weekly Circulation (2007)	26,164	5,314	31,478
Average Daily Circulation (2007)			10,853

\*Estimated station totals are sums of the Nielsen TV and Cable TV household estimates for each county in which the station registers viewing of more than 5% as per the Nielsen Survey Methods.

# Kentucky — Madisonville

## WAZE-DT Ch. 20

**Network Service:** CW.

**Grantee:** Roberts Broadcasting Co. of Evansville, IN LLC, 1408 N Kingshighway Blvd, Ste 300, St. Louis, MO 63113.

**WAZE-TV:** 1277 N St. Joseph Ave, Evansville, IN 47720.

**Mailing Address:** 1277 N St. Joseph Ave, Evansville, IN 47720.

**Phone:** 812-425-1900. **Fax:** 812-423-3405.

**E-mail:** greg@roberts\_companies.com

**Technical Facilities:** Channel No. 20 (506-512 MHz). Authorized power: 1000-kw max. visual, aural. Antenna: 709-ft above av. terrain, 587-ft. above ground, 1142-ft. above sea level.

Latitude	37°	24'	56"
Longitude	87°	31'	30"

**Note:** Latitude and longitude coordinates shown are based on the North American Datum of 1927 (NAD 27) as currently required by the Mass Media Bureau of the FCC.

**Ownership:** Steven C. Roberts; Michael V. Roberts (Group Owner).

**Began Operation:** April 2, 2002.

**Represented (legal):** William K. Coulter.

**Represented (sales):** Blair Television.

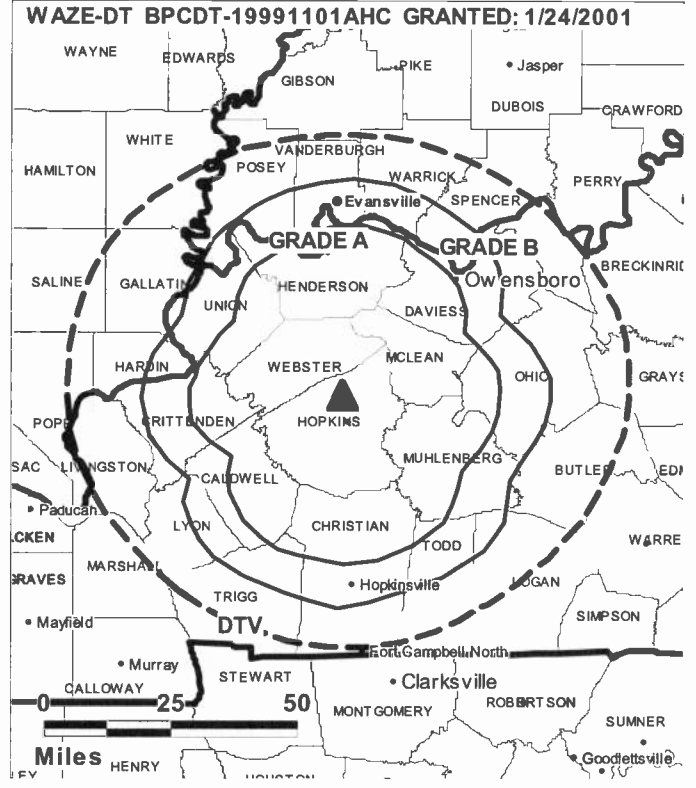
**Personnel:**

**Lyle Schulze**, General Manager.

**Greg Pittman**, General & Local Sales Manager.

**Steve Chancellor**, Chief Engineer.

**Brian Uhde**, Traffic Manager.



© 2008 Warren Communications News

**City of License:** Madisonville. **Station DMA:** Evansville, IN. **Rank:** 101.

**Nielsen Data:** Not available.

**WAZE-TV**  
Ch. 19

**Network Service:** CW.

**Licensee:** Roberts Broadcasting Co. of Evansville, IN LLC, 1408 N Kingshighway Blvd, Ste 300, St. Louis, MO 63113.

**Studio:** 1277 N St. Joseph Ave, Evansville, IN 47720.

**Mailing Address:** 1277 N St. Joseph Ave, Evansville, IN 47720.

**Phone:** 812-425-1900. **Fax:** 812-423-3405.

**E-mail:** greg@roberts\_companies.com

**Technical Facilities:** Channel No. 19 (500-506 MHz). Authorized power: 2690-kw max. & 953-kw horizontal visual, 114.3-kw & 95.3-kw horizontal aural. Antenna: 791-ft above av. terrain, 666-ft. above ground, 1220-ft. above sea level.

Latitude 37° 24' 46"  
Longitude 87° 31' 32"

**Transmitter:** N side of County Rd. 260, Hopkins County, approx. 2.4-mi W of Hanson.

**Note:** Latitude and longitude coordinates shown are based on the North American Datum of 1927 (NAD 27) as currently required by the Mass Media Bureau of the FCC.

**Ownership:** Steven C. Roberts; Michael V. Roberts (Group Owner).

**Began Operation:** October 15, 1983. Sale to present owner by South Central Communications Corp. approved by FCC December 14, 2006. Sale to South Central Communications Corp. by Zoe Broadcasting Corp. approved by FCC September 18, 1997. Sale to Zoe Broadcasting Corp. by Life Anew Ministries Inc. approved by FCC February 29, 1988.

**Represented (sales):** Blair Television.

**Represented (legal):** William K. Coulter.

**Personnel:**

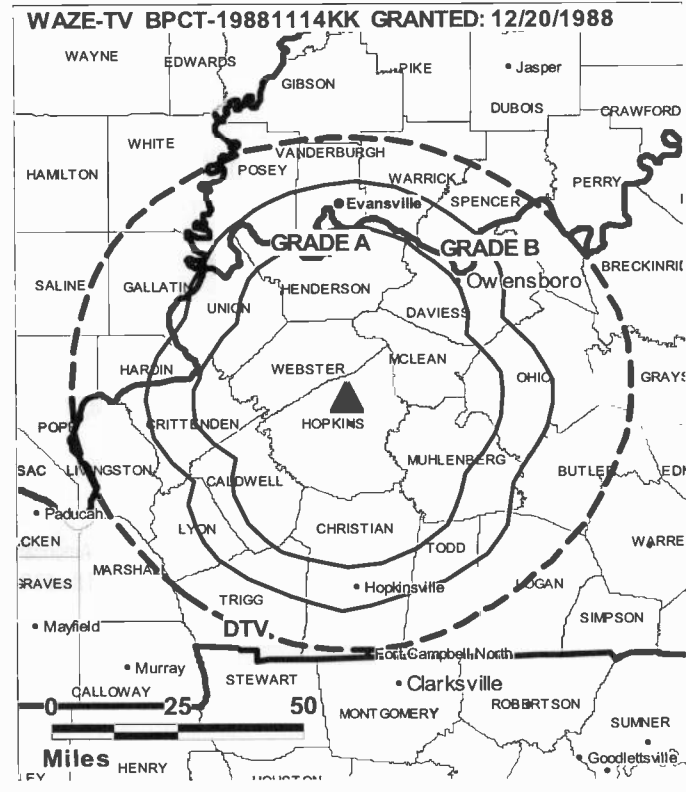
**Lyle Schulze,** General Manager.

**Greg Pittman,** General & Local Sales Manager.

**Steve Chancellor,** Chief Engineer.

**Brian Uhde,** Traffic Manager.

**City of License:** Madisonville. **Station DMA:** Evansville, IN. **Rank:** 101.



Circulation © 2007 Nielsen. Coverage based on Nielsen study.

GrandTotal	Cable TV Households	Non-cable TV Households	Total TV Households
Estimated Station Totals *	56,480	132,660	189,140
Average Weekly Circulation (2007)	14,024	24,240	38,264
Average Daily Circulation (2007)			9,339
Station DMA Total	Cable TV Households	Non-cable TV Households	Total TV Households
Estimated Station Totals *	56,480	129,360	185,840
Average Weekly Circulation (2007)	14,024	23,639	37,663
Average Daily Circulation (2007)			9,227
Other DMA Total	Cable TV Households	Non-cable TV Households	Total TV Households
Estimated Station Totals *	0	3,300	3,300
Average Weekly Circulation (2007)	0	601	601
Average Daily Circulation (2007)			112

\*Estimated station totals are sums of the Nielsen TV and Cable TV household estimates for each county in which the station registers viewing of more than 5% as per the Nielsen Survey Methods.



FULLY SEARCHABLE • CONTINUOUSLY UPDATED • DISCOUNT RATES FOR PRINT PURCHASERS

For more information call 800-771-9202 or visit [www.warren-news.com](http://www.warren-news.com)

# Kentucky — Morehead

## WUPX-DT Ch. 21

**Network Service:** ION.

**Grantee:** Paxson Lexington License Inc., 601 Clearwater Park Rd., West Palm Beach, FL 33401-6233.

**Studio:** 2166 McCausey Ridge Rd., Frenchburg, KY 40322.

**Mailing Address:** 2166 McCausey Ridge Rd., Frenchburg, KY 40322.

**Phone:** 606-768-9282; 606-784-7932. **Fax:** 606-768-9278.

**E-mail:** mlawson@ionmedia.tv

**Web Site:** <http://www.ionline.tv>

**Technical Facilities:** Channel No. 21 (512-518 MHz). Authorized power: 719-kw max. visual, aural. Antenna: 1404-ft above av. terrain, 1252-ft. above ground, 2465-ft. above sea level.

Latitude	37°	54'	26"
Longitude	83°	38'	01"

**Note:** Latitude and longitude coordinates shown are based on the North American Datum of 1927 (NAD 27) as currently required by the Mass Media Bureau of the FCC.

**Ownership:** ION Media Networks Inc. (Group Owner).

**Began Operation:** October 25, 2002. Standard Definition.

**Represented (legal):** Dow Lohnes PLLC.

**Personnel:**

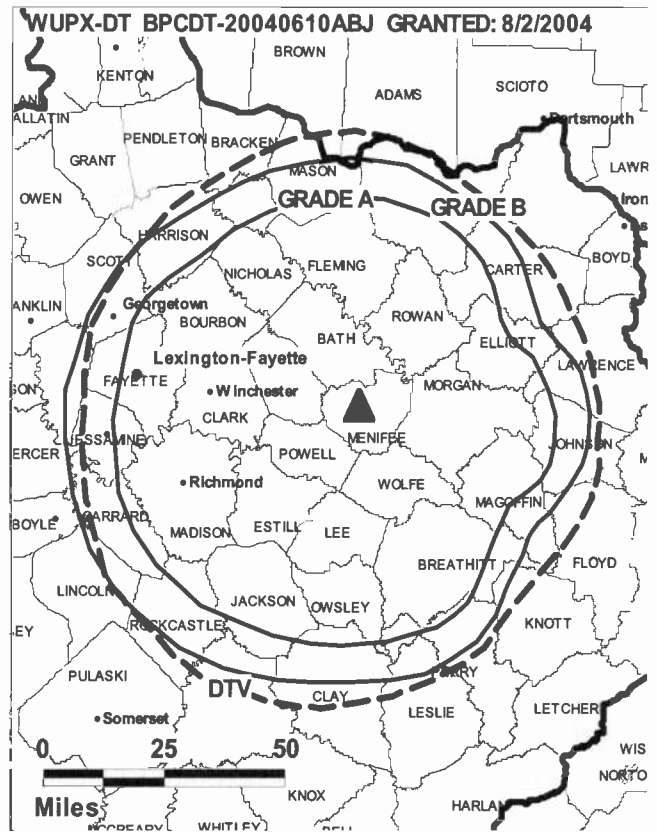
**Merv Lawson**, General Manager & Chief Engineer.

**Bob Young**, Local Sales Manager.

**James Paul II**, On-site Operations Director.

**Lisa Stroud**, Business Manager.

**Tammy Mason**, Traffic Manager.



© 2008 Warren Communications News

**City of License:** Morehead. **Station DMA:** Lexington, KY. **Rank:** 64.

**Nielsen Data:** Not available.



**WUPX-TV**  
**Ch. 67**

**Network Service:** ION.

**Licensee:** Paxson Lexington License Inc., 601 Clearwater Park Rd., West Palm Beach, FL 33401-6233.

**Studio:** 2166 McCausey Ridge Rd., Frenchburg, KY 40322.

**Mailing Address:** 2166 McCausey Ridge Rd., Frenchburg, KY 40322.

**Phone:** 606-768-9282; 606-784-7932. **Fax:** 606-768-9278.

**E-mail:** mlawson@ionmedia.tv

**Web Site:** http://www.ionline.tv

**Technical Facilities:** Channel No. 67 (788-794 MHz). Authorized power: 5000-kw max. visual, aural. Antenna: 1463-ft above av. terrain, 1310-ft. above ground, 2523-ft. above sea level.

Latitude 37° 54' 26"  
Longitude 83° 38' 01"

**Note:** Latitude and longitude coordinates shown are based on the North American Datum of 1927 (NAD 27) as currently required by the Mass Media Bureau of the FCC.

**Ownership:** ION Media Networks Inc. (Group Owner).

**Began Operation:** June 1, 1998. Transfer to CIG Media LLC pends. Sale to present owner by B & C Communications LLC approved by FCC April 27, 2001. Sale to B & C Communications LLC by Garcia Communications approved by FCC December 11, 1997.

**Represented (legal):** Dow Lohnes PLLC.

**Personnel:**

**Merv Lawson**, General Manager & Chief Engineer.

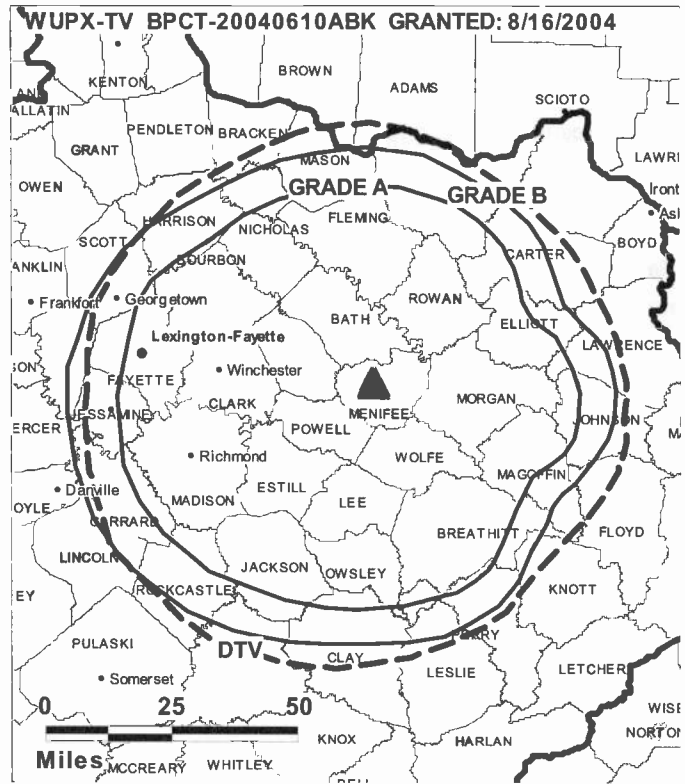
**Bob Young**, Local Sales Manager.

**James Paul II**, On-site Operations Director.

**Lisa Stroud**, Business Manager.

**Tammy Mason**, Traffic Manager.

**City of License:** Morehead. **Station DMA:** Lexington, KY. **Rank:** 64.



Circulation © 2007 Nielsen. Coverage based on Nielsen study.

GrandTotal	Cable TV Households	Non-cable TV Households	Total TV Households
Estimated Station Totals *	257,030	19,240	276,270
Average Weekly Circulation (2007)	23,720	1,325	25,045
Average Daily Circulation (2007)			4,605
Station DMA Total	Cable TV Households	Non-cable TV Households	Total TV Households
Estimated Station Totals *	248,970	17,190	266,160
Average Weekly Circulation (2007)	23,148	1,081	24,229
Average Daily Circulation (2007)			4,434
Other DMA Total	Cable TV Households	Non-cable TV Households	Total TV Households
Estimated Station Totals *	8,060	2,050	10,110
Average Weekly Circulation (2007)	572	244	816
Average Daily Circulation (2007)			171

\*Estimated station totals are sums of the Nielsen TV and Cable TV household estimates for each county in which the station registers viewing of more than 5% as per the Nielsen Survey Methods.

The industry bible...

**Consumer Electronics Daily**

Warren Communications News

Free 30-day trial — call 800-771-9202 or visit www.warren-news.com

**WXIX-DT**  
**Ch. 29**

**Network Service:** FOX.

**Licensee:** WXIX License Subsidiary LLC, 201 Monroe St., RSA Tower, 20th Floor, Montgomery, AL 36104.

**Studio:** 19 Broadcast Plaza, 635 W. 7th St., Cincinnati, OH 45203.

**Mailing Address:** 19 Broadcast Plaza, 635 W 7th St, Cincinnati, OH 45203.

**Phone:** 513-421-1919. **Fax:** 513-421-2829.

**E-mail:** jlong@fox19.com

**Web Site:** http://www.fox19.com

**Technical Facilities:** Channel No. 29 (560-566 MHz). Authorized power: 227-kw max. visual, aural. Antenna: 951-ft above av. terrain, 932-ft. above ground, 1660-ft. above sea level.

Latitude	39°	07'	19"
Longitude	84°	32'	52"

**Transmitter:** 2400 Lehman Rd.

**Note:** Latitude and longitude coordinates shown are based on the North American Datum of 1927 (NAD 27) as currently required by the Mass Media Bureau of the FCC.

**Ownership:** Raycom Media Inc. (Group Owner).

**Began Operation:** July 1, 2000.

**Represented (sales):** TeleRep Inc.

**Represented (legal):** Covington & Burling.

**Personnel:**

**John Long**, General Manager.

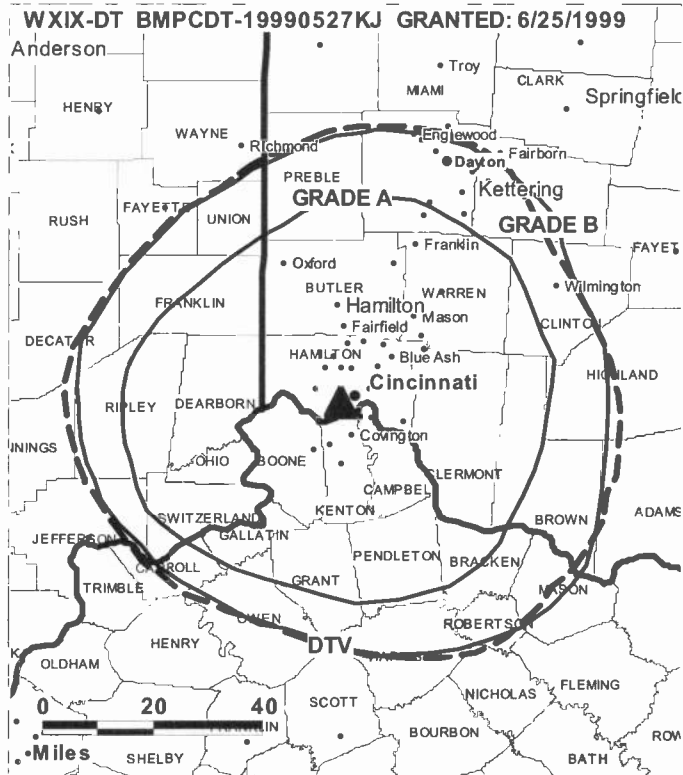
**Ray Mirabella**, General Sales Manager.

**Ron Stricker**, Local Sales Manager.

**Matt Kidwell**, National Sales Manager.

**Steven Ackermann**, News Director.

**James Gilbert**, Chief Engineer.



© 2008 Warren Communications News

**Robert Vaughan**, Affiliate Controller.

**Rick Oliver**, Operations Manager.

**Tony Phillips**, Creative Services Director.

**Vicki Prescott**, Traffic Manager.

**City of License:** Newport. **Station DMA:** Cincinnati, OH. **Rank:** 33.

**Nielsen Data:** Not available.

**WXIX-TV**  
**Ch. 19**

**Network Service:** FOX.

**Licensee:** WXIX License Subsidiary LLC, 201 Monroe St., RSA Tower, 20th Floor, Montgomery, AL 36104.

**Studio:** 19 Broadcast Plaza, 635 W. 7th St., Cincinnati, OH 45203.

**Mailing Address:** 19 Broadcast Plaza, 635 W. 7th St., Cincinnati, OH 45203.

**Phone:** 513-421-1919. **Fax:** 513-421-2829.

**E-mail:** jlong@fox19.com

**Web Site:** http://www.fox19.com

**Technical Facilities:** Channel No. 19 (500-506 MHz). Authorized power: 4495-kw max. visual, 449.5-kw aural. Antenna: 1005-ft above av. terrain, 985-ft. above ground, 1713-ft. above sea level.

Latitude 39° 07' 19"  
Longitude 84° 32' 52"

**Transmitter:** 2400 Lehman Rd.

**Note:** Latitude and longitude coordinates shown are based on the North American Datum of 1927 (NAD 27) as currently required by the Mass Media Bureau of the FCC.

**Multichannel TV Sound:** Stereo only.

**Satellite Earth Stations:** Transmitter Harris; RCA, 3.7-meter Ku-band; Trump, 4.8-meter KC-band; Harris, 6.2-meter C-band; Sony, M/A-Com, Harris receivers.

**News Service:** AP.

**Ownership:** Raycom Media Inc. (Group Owner).

**Began Operation:** August 1, 1968. Sale to Metromedia by U.S. Communications Corp. approved by FCC August 9, 1972 (Television Digest, Vol. 12:33). Sale to Malrite Communications Group Inc. by Metromedia approved by FCC November 8, 1983 (Vol. 22:35). Sale to present owner by Malrite Communications Group Inc. approved by FCC August 13, 1998 (Vol. 38:15).

**Represented (sales):** TeleRep Inc.

**Represented (legal):** Covington & Burling.

**Personnel:**

**John Long,** General Manager.

**Ray Mirabella,** General Sales Manager.

**Ron Stricker,** Local Sales Manager.

**Matt Kidwell,** National Sales Manager.

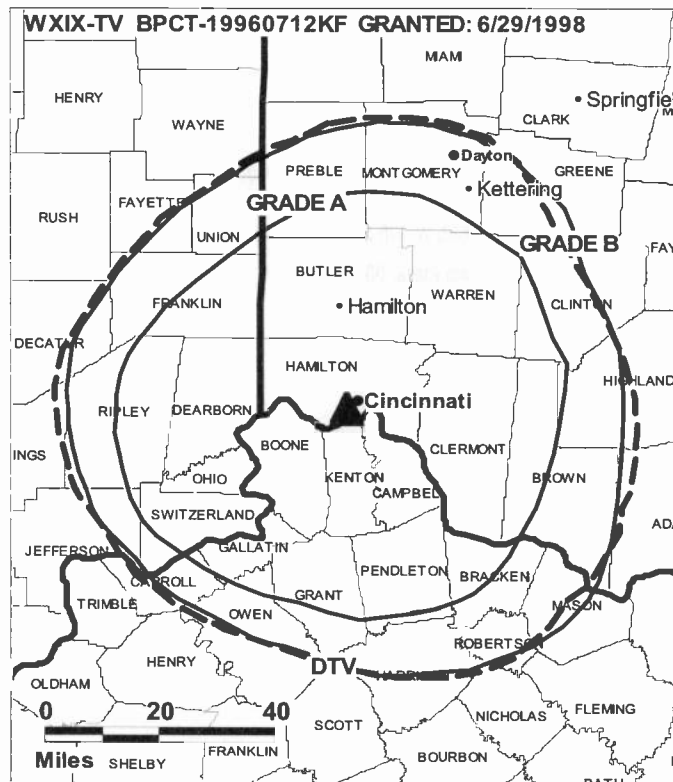
**Steven Ackermann,** News Director.

**James Gilbert,** Chief Engineer.

**Robert Vaughan,** Affiliate Controller.

**Rick Oliver,** Operations Manager.

**Tony Phillips,** Creative Services Director.



© 2008 Warren Communications News

**Vicki Prescott,** Traffic Manager.

**City of License:** Newport. **Station DMA:** Cincinnati, OH. **Rank:** 33.

Circulation © 2007 Nielsen. Coverage based on Nielsen study.

GrandTotal	Cable TV Households	Non-cable TV Households	Total TV Households
Estimated Station Totals *	811,830	385,400	1,197,230
Average Weekly Circulation (2007)	337,367	203,825	541,192
Average Daily Circulation (2007)			216,092
Station DMA Total	Cable TV Households	Non-cable TV Households	Total TV Households
Estimated Station Totals *	519,020	347,230	866,250
Average Weekly Circulation (2007)	309,081	200,661	509,742
Average Daily Circulation (2007)			208,126
Other DMA Total	Cable TV Households	Non-cable TV Households	Total TV Households
Estimated Station Totals *	292,810	38,170	330,980
Average Weekly Circulation (2007)	28,286	3,164	31,450
Average Daily Circulation (2007)			7,966

\*Estimated station totals are sums of the Nielsen TV and Cable TV household estimates for each county in which the station registers viewing of more than 5% as per the Nielsen Survey Methods.

**Kentucky — Paducah**

**WDKA  
Ch. 49**

**Network Service:** MNT.

**Licensee:** WDKA Acquisition Corp., 200 College Place, Suite 118, Norfolk, VA 23510.

**Studio:** 806 Enterprise St., Cape Girardeau, MO 63701.

**Mailing Address:** 806 Enterprise St, Cape Girardeau, MO 63703.

**Phone:** 573-334-1223. **Fax:** 573-334-1208.

**E-mail:** jchronis@kbsi23.com

**Web Site:** http://www.wdka49.com

**Technical Facilities:** Channel No. 49 (680-686 MHz). Authorized power: 2458-kw max. visual, aural. Antenna: 1073-ft above av. terrain, 925-ft. above ground, 1493-ft. above sea level.

Latitude 37° 23' 42"  
Longitude 88° 56' 23"

**Transmitter:** Oak Grove Rd.

**Note:** Latitude and longitude coordinates shown are based on the North American Datum of 1927 (NAD 27) as currently required by the Mass Media Bureau of the FCC.

**LMA:** Local marketing agreement with KBSI (F), Cape Girardeau, MO.

**Ownership:** Paul Lucci (Group Owner).

**Began Operation:** June 5, 1997.

**Represented (sales):** Millennium Sales & Marketing.

**Represented (legal):** Fletcher, Heald & Hildreth PLC.

**Personnel:**

**Russell D. Rose**, General Manager.

**Jennifer Chronister**, General Sales Manager.

**Wanda Evans**, Local Sales Manager.

**Jean Graham**, National Sales Manager.

**Roy Blankenship**, Chief Engineer.

**Rhonda Margaux**, Business Manager.

**Allan Muster**, Program Director.

**Chuck Moffitt**, Promotions Director.

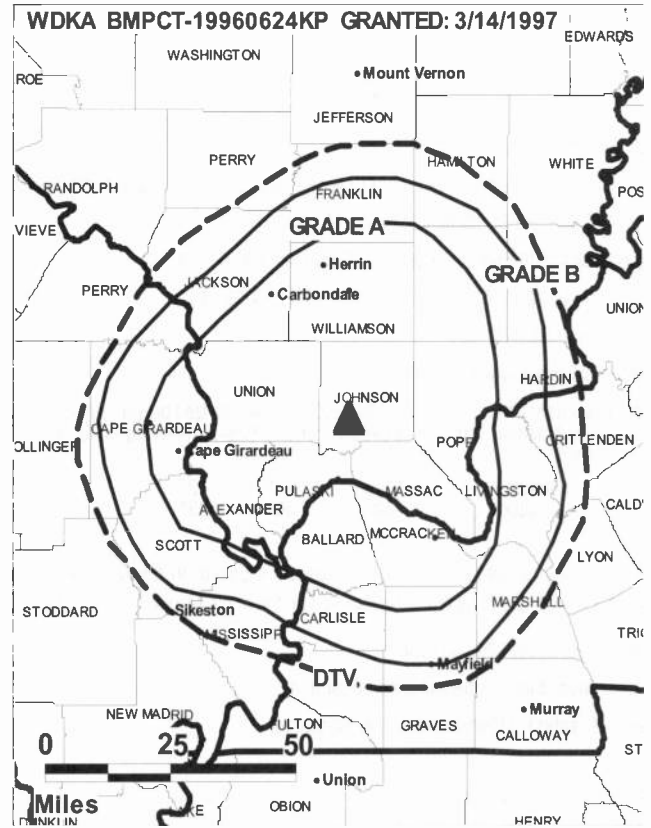
**Rob Chronister**, Production Director.

**John Schreiner**, Traffic Manager.

**City of License:** Paducah.

**Station DMA:** Paducah, KY-Cape Girardeau-Harrisburg, MO-Mount Vernon, IL.

**Rank:** 79.



© 2008 Warren Communications News

Circulation © 2007 Nielsen. Coverage based on Nielsen study.

GrandTotal	Cable TV Households	Non-cable TV Households	Total TV Households
Estimated Station Totals *	142,030	187,110	329,140
Average Weekly Circulation (2007)	32,149	32,297	64,446
Average Daily Circulation (2007)			18,780
Station DMA Total	Cable TV Households	Non-cable TV Households	Total TV Households
Estimated Station Totals *	138,910	187,110	326,020
Average Weekly Circulation (2007)	31,762	32,297	64,059
Average Daily Circulation (2007)			18,702
Other DMA Total	Cable TV Households	Non-cable TV Households	Total TV Households
Estimated Station Totals *	3,120	0	3,120
Average Weekly Circulation (2007)	387	0	387
Average Daily Circulation (2007)			78

\*Estimated station totals are sums of the Nielsen TV and Cable TV household estimates for each county in which the station registers viewing of more than 5% as per the Nielsen Survey Methods.

**WDKA-DT**  
**Ch. 50**

**Network Service:** MNT.

**Licensee:** WDKA Acquisition Corp., 200 College Place, Suite 118, Norfolk, VA 23510.

**Studio:** 806 Enterprise St., Cape Girardeau, MO 63701.

**Mailing Address:** 806 Enterprise St, Cape Girardeau, MO 63703.

**Phone:** 573-334-1223; 757-624-9742. **Fax:** 573-334-1208.

**E-mail:** jchronis@kbsi23.com

**Web Site:** http://www.wdka49.com

**Technical Facilities:** Channel No. 50 (686-692 MHz). Authorized power: 195-kw max. visual, aural. Antenna: 1073-ft above av. terrain, 925-ft. above ground, 1491-ft. above sea level.

Latitude	37°	23'	42"
Longitude	88°	56'	23"

**Note:** Latitude and longitude coordinates shown are based on the North American Datum of 1927 (NAD 27) as currently required by the Mass Media Bureau of the FCC.

**Ownership:** Paul Lucci (Group Owner).

**Began Operation:** Station operating; no on-air date.

**Represented (sales):** Millennium Sales & Marketing.

**Personnel:**

**Russell D. Rose**, General Manager.

**Jennifer Chronister**, General Sales Manager.

**Wanda Evans**, Local Sales Manager.

**Jean Graham**, National Sales Manager.

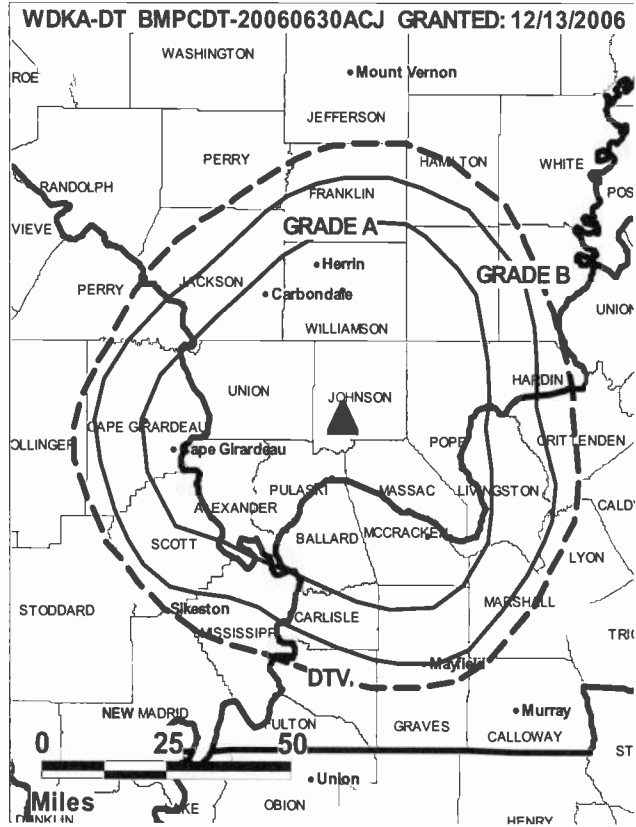
**Roy Blankenship**, Chief Engineer.

**Rhonda Margaux**, Business Manager.

**Allan Muster**, Program Director.

**Chuck Moffitt**, Promotions Director.

**Rob Chronister**, Production Director.



© 2008 Warren Communications News

**John Schreiner**, Traffic Manager.

**City of License:** Paducah.

**Station DMA:** Paducah, KY-Cape Girardeau-Harrisburg, MO-Mount Vernon, IL.

**Rank:** 79.

**Nielsen Data:** Not available.

**WPSD-DT**  
**Ch. 32**

**Network Service:** NBC.

**Licensee:** WPSD-TV LLC, PO Box 1680, 201 S. 4th St., Paducah, KY 42002.

**Studio:** 100 Television Lane, Paducah, KY 42003.

**Mailing Address:** PO Box 1197, Paducah, KY 42002-1197.

**Phone:** 270-415-1900; 800-497-7388. **Fax:** 270-715-1995.

**E-mail:** bevans@wpsdtv.com

**Web Site:** <http://www.wpsdtv.com>

**Technical Facilities:** Channel No. 32 (578-584 MHz). Authorized power: 906-kw max. visual, aural. Antenna: 1614-ft above av. terrain, 1608-ft. above ground, 1968-ft. above sea level.

Latitude	37°	11'	31"
Longitude	88°	58'	53"

**Transmitter:** 413 Ogden Colvin Circle (Monkey's Eyebrow).

**Note:** Latitude and longitude coordinates shown are based on the North American Datum of 1927 (NAD 27) as currently required by the Mass Media Bureau of the FCC.

**News Services:** NBC News Channel, CNN Newsource, AP.

**Ownership:** Paxton Media Group Inc.

**Began Operation:** February 21, 2002.

**Represented (sales):** Blair Television.

**Represented (legal):** Covington & Burling.

**Represented (engineering):** Denny & Associates PC.

**Personnel:**

**Richard Paxton**, President & General Manager.

**Bill Evans**, Vice President, News & Operations.

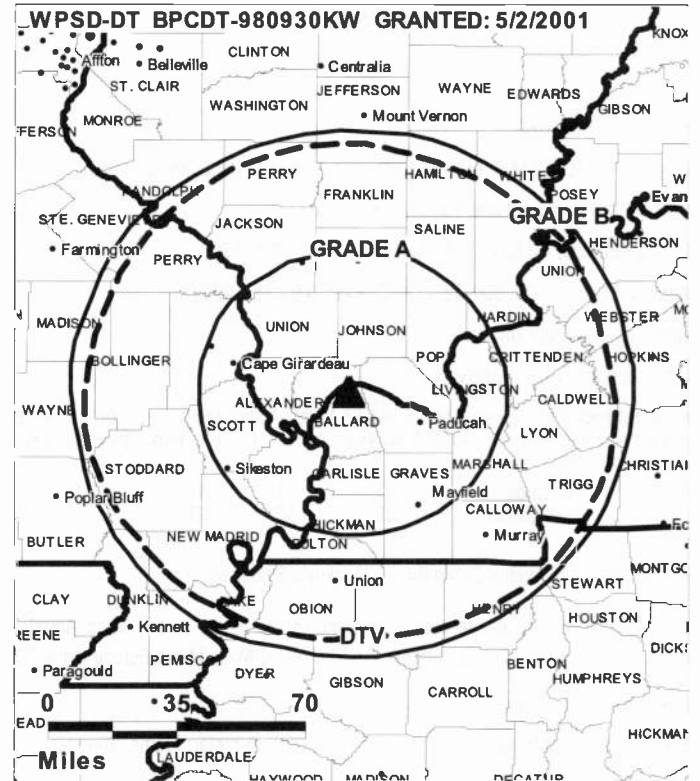
**David Jernigan**, Vice President, Sales & Programming.

**Bob Crosno**, Local Sales Manager.

**Griff Potter**, News Director.

**Joey Gill**, Chief Engineer.

**Jeannie Lee**, Business Manager.



© 2008 Warren Communications News

**Cathy Crecelius**, Promotion & Public Affairs Manager.

**Dave Rowton**, Production Manager.

**Etta Smith**, Traffic Manager.

**City of License:** Paducah.

**Station DMA:** Paducah, KY-Cape Girardeau-Harrisburg, MO-Mount Vernon, IL.

**Rank:** 79.

**Nielsen Data:** Not available.

**WPSD-TV**

**Ch. 6**

**Network Service:** NBC.

**Licensee:** WPSD-TV LLC, PO Box 1680, 201 S. 4th St., Paducah, KY 42002.

**Studio:** 100 Television Lane, Paducah, KY 42003.

**Mailing Address:** PO Box 1197, Paducah, KY 42002-1197.

**Phone:** 270-415-1900; 800-497-7388. **Fax:** 270-415-1995.

**E-mail:** bevans@wpsdtv.com

**Web Site:** http://www.wpsdtv.com

**Technical Facilities:** Channel No. 6 (82-88 MHz). Authorized power: 100-kw visual, 13.8-kw aural. Antenna: 1585-ft above av. terrain, 1623-ft. above ground, 2000-ft. above sea level.

Latitude 37° 11' 31"  
Longitude 88° 58' 53"

**Transmitter:** 4113 Ogden Colvin Circle (Monkey's Eyebrow).

**Note:** Latitude and longitude coordinates shown are based on the North American Datum of 1927 (NAD 27) as currently required by the Mass Media Bureau of the FCC.

**Multichannel TV Sound:** Stereo only.

**Satellite Earth Stations:** Transmitter Harris; Harris, 3-meter; Harris, 6-meter; ADM, 6-meter; Harris receivers.

**News Services:** NBC News Channel, CNN Newsource, AP.

**Ownership:** Paxton Media Group Inc.

**Began Operation:** May 28, 1957.

**Represented (sales):** Blair Television.

**Represented (legal):** Covington & Burling.

**Represented (engineering):** Denny & Associates PC.

**Personnel:**

**Richard Paxton**, President & General Manager.

**Bill Evans**, Vice President, News & Operations.

**David Jernigan**, Vice President, Sales & Programming.

**Bob Crosno**, Local Sales Manager.

**Griff Potter**, News Director.

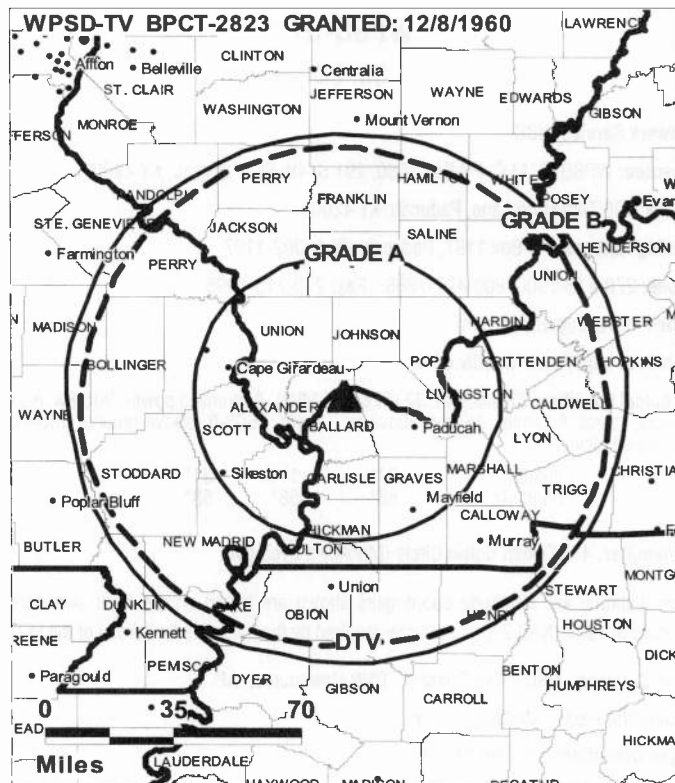
**Joey Gill**, Chief Engineer.

**Jeannie Lee**, Business Manager.

**Cathy Crecelius**, Promotion & Public Affairs Manager.

**Dave Rowton**, Production Manager.

**Etta Smith**, Traffic Manager.



© 2008 Warren Communications News

**City of License:** Paducah.

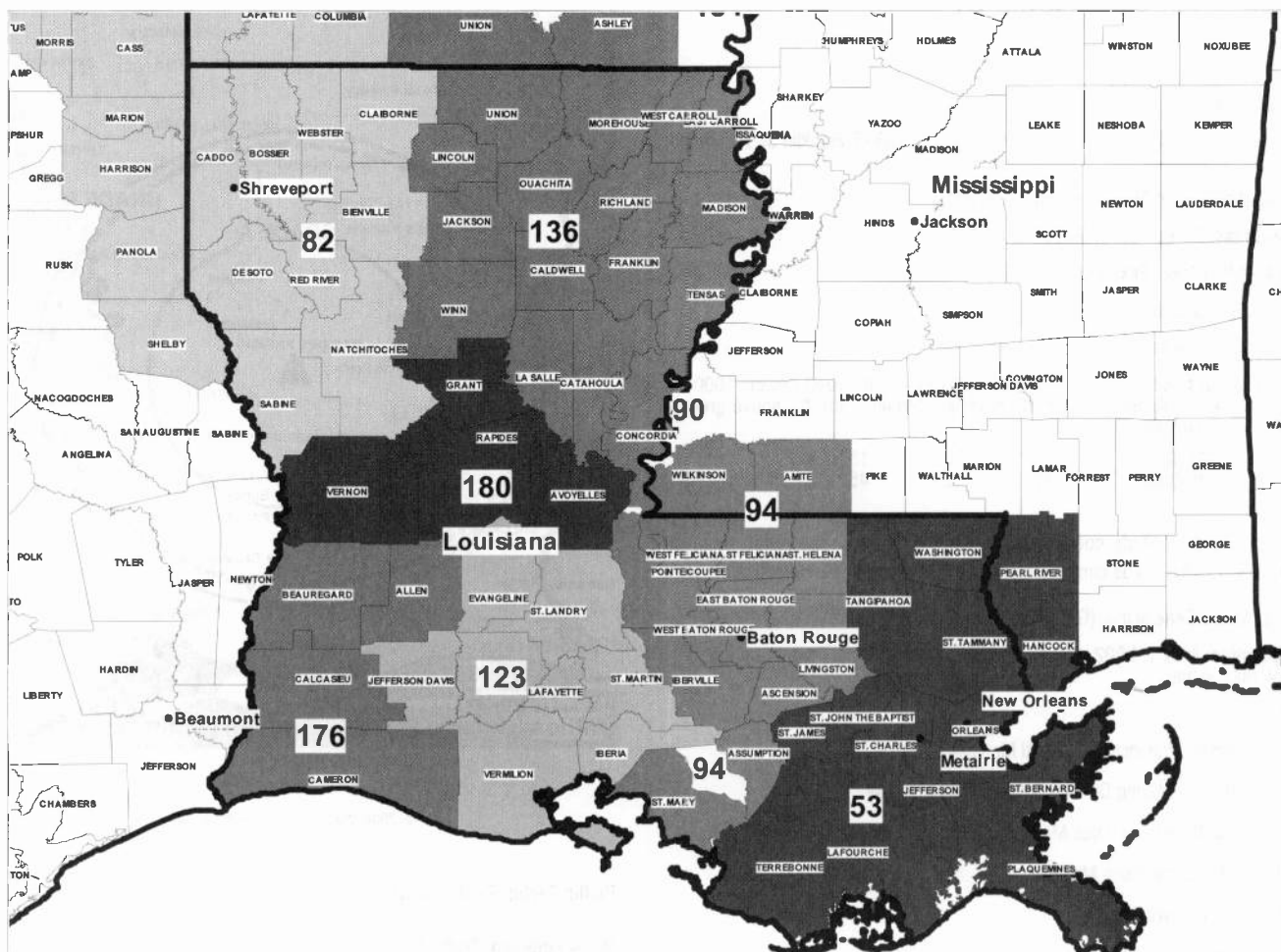
**Station DMA:** Paducah, KY-Cape Girardeau-Harrisburg, MO-Mount Vernon, IL.

**Rank:** 79.

Circulation © 2007 Nielsen. Coverage based on Nielsen study.

GrandTotal	Cable TV Households	Non-cable TV Households	Total TV Households
Estimated Station Totals *	230,480	203,940	434,420
Average Weekly Circulation (2007)	123,401	104,457	227,858
Average Daily Circulation (2007)			122,891
<b>Station DMA Total</b>	<b>Cable TV Households</b>	<b>Non-cable TV Households</b>	<b>Total TV Households</b>
Estimated Station Totals *	162,810	187,110	349,920
Average Weekly Circulation (2007)	107,160	102,444	209,604
Average Daily Circulation (2007)			117,388
<b>Other DMA Total</b>	<b>Cable TV Households</b>	<b>Non-cable TV Households</b>	<b>Total TV Households</b>
Estimated Station Totals *	67,670	16,830	84,500
Average Weekly Circulation (2007)	16,241	2,013	18,254
Average Daily Circulation (2007)			5,503

\*Estimated station totals are sums of the Nielsen TV and Cable TV household estimates for each county in which the station registers viewing of more than 5% as per the Nielsen Survey Methods.



© 2008 Warren Communications News

MARKET	NIelsen DMA TV HOUSEHOLDS	RANK	MARKET AREA COMMERCIAL STATIONS
New Orleans, LA	600,150	53	WDSU (6); WGNO (26); WHMM-DT (42); WHNO (20); WHNO-DT (21); WNOL-TV (38); WPXL (49); WPXL-DT (50); WUPL (54); WUPL-DT (24); WVUE (8); WVUE-DT (29); WWL-DT (36); WWL-TV (4)
Shreveport, LA	383,610	82	KMSS-DT (34); KMSS-TV (33); KPXJ-DT (21); KSHV (45); KSHV-DT (44); KSLA-DT (17); KSLA-TV (12); KTAL-DT (15); KTAL-TV (6); KTBS-DT (28); KTBS-TV (3)
Baton Rouge, LA	317,550	94	WAFB (9); WAFB-DT (46); WBRZ-DT (13); WBRZ-TV (2); WGMB (44); WGMB-DT (45); WVLA (33); WVLA-DT (34)
Lafayette, LA	226,710	123	KADN (15); KADN-DT (16); KATC (3); KATC-DT (28); KLFY-DT (56); KLFY-TV (10); KLWB (50)
Monroe, LA-El Dorado, AR	178,730	136	KAQY (11); KAQY-DT (57); KARD (14); KARD-DT (36); KEJB (43); KMCT-DT (38); KMCT-TV (39); KNOE-DT (7); KNOE-TV (8); KTVE (10); KTVE-DT (27)
Lake Charles, LA	94,550	176	KPLC (7); KPLC-DT (8); KVHP (29); KVHP-DT (30)
Alexandria, LA	88,330	180	KALB-DT (35); KALB-TV (5); KBCA (41); KLAX-DT (32); KLAX-TV (31); WNTZ (48); WNTZ-DT (49)

Louisiana **Digital** Station Totals as of October 1, 2007

	VHF	UHF	TOTAL
Commercial Television	3	23	26
Educational Television	1	7	8
	4	30	34

Louisiana **Analog** Station Totals as of October 1, 2007

	VHF	UHF	TOTAL
Commercial Television	13	16	29
Educational Television	2	6	8
	15	22	37

Note: Nielsen has not measured New Orleans since it was hit by Hurricane Katrina. They included it in the measurement again effective July 5, 2007.



**KALB-DT**  
**Ch. 35**

**Network Service:** CBS, NBC.

**Grantee:** Media General Communications Holdings LLC, 333 E Franklin St, Richmond, VA 23219.

**Studio:** 605 Washington St., Alexandria, LA 71301.

**Mailing Address:** PO Box 951, Alexandria, LA 71309.

**Phone:** 318-445-2456. **Fax:** 318-442-7427.

**E-mail:** kholt@kalb.com

**Web Site:** http://www.kalb.com

**Technical Facilities:** Channel No. 35 (596-602 MHz). Authorized power: 1000-kw max. visual, aural. Antenna: 1499-ft above av. terrain, 1450-ft. above ground, 1614-ft. above sea level.

Latitude	31°	002'	15"
Longitude	92°	29'	45"

**Note:** Latitude and longitude coordinates shown are based on the North American Datum of 1927 (NAD 27) as currently required by the Mass Media Bureau of the FCC.

**Ownership:** Media General Inc. (Group Owner).

**Began Operation:** May 1, 2002. Station operating under Special Temporary Authority at 37-kw max. visual.

**Personnel:**

**Lesley E. Golmon**, President & General Manager.

**Gary Coullard**, Engineering Director & Operations Manager.

**Thomas Pears III**, General Sales Manager.

**David Lacombe**, Local Sales Manager.

**Michele Godard**, News Director.

**Brenda Kaiser**, Business Manager.

**Shannon Tassin**, Programming Director.

**Keith Holt**, Marketing Director.



© 2008 Warren Communications News

**Phillip Taylor**, Production Director.

**Mitch Peterson**, Traffic Manager.

**City of License:** Alexandria. **Station DMA:** Alexandria, LA. **Rank:** 180.

**Nielsen Data:** Not available.

**KALB-TV**  
Ch. 5

**Network Service:** NBC.

**Licensee:** Media General Communications Holdings LLC, 333 E Franklin St, Richmond, VA 23219.

**Studio:** 605 Washington St., Alexandria, LA 71301.

**Mailing Address:** PO Box 951, Alexandria, LA 71309.

**Phone:** 318-445-2456. **Fax:** 318-442-7427.

**E-mail:** kholt@kalb.com

**Web Site:** http://www.kalb.com

**Technical Facilities:** Channel No. 5 (76-82 MHz). Authorized power: 100-kw visual, 22-kw aural. Antenna: 1590-ft above av. terrain, 1586-ft. above ground, 1749-ft. above sea level.

Latitude 31° 02' 15"  
Longitude 92° 29' 45"

**Transmitter:** Forest Hill, LA.

**Note:** Latitude and longitude coordinates shown are based on the North American Datum of 1927 (NAD 27) as currently required by the Mass Media Bureau of the FCC.

**Multichannel TV Sound:** Stereo only.

**Satellite Earth Stations:** Transmitter Harris; Comtech, 4.2-meter C-band; Harris, 8-meter Ku-band; Harris receivers.

**News Services:** AP, NBC News Channel, CNN Newsource.

**Ownership:** Media General Inc. (Group Owner).

**Began Operation:** September 29, 1954.

**Represented (sales):** Blair Television.

**Represented (legal):** Dow Lohnes PLLC.

**Personnel:**

**Lesley E. Golmon**, President & General Manager.

**Gary Coullard**, Engineering Director & Operations Manager.

**Thomas Pears III**, General Sales Manager.

**David Lacombe**, Local Sales Manager.

**Michele Godard**, News Director.

**Brenda Kaiser**, Business Manager.

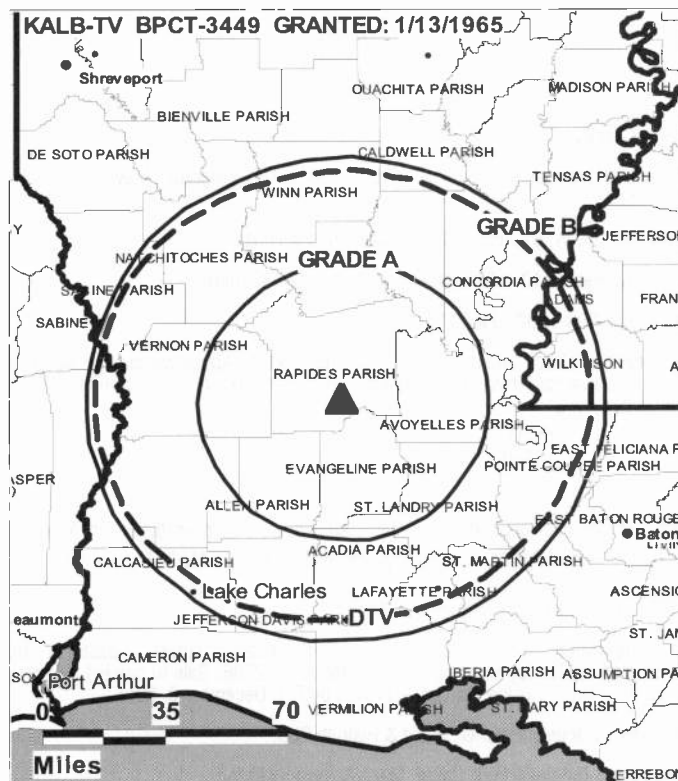
**Shannon Tassin**, Programming Director.

**Keith Holt**, Marketing Director.

**Phillip Taylor**, Production Manager.

**Mitch Peterson**, Traffic Manager.

**City of License:** Alexandria. **Station DMA:** Alexandria, LA. **Rank:** 180.



© 2008 Warren Communications News

Circulation © 2007 Nielsen. Coverage based on Nielsen study.

GrandTotal	Cable TV Households	Non-cable TV Households	Total TV Households
Estimated Station Totals *	121,820	91,470	213,290
Average Weekly Circulation (2007)	75,420	19,849	95,269
Average Daily Circulation (2007)			53,909
Station DMA Total	Cable TV Households	Non-cable TV Households	Total TV Households
Estimated Station Totals *	58,360	31,240	89,600
Average Weekly Circulation (2007)	47,866	13,333	61,199
Average Daily Circulation (2007)			39,827
Other DMA Total	Cable TV Households	Non-cable TV Households	Total TV Households
Estimated Station Totals *	63,460	60,230	123,690
Average Weekly Circulation (2007)	27,554	6,516	34,070
Average Daily Circulation (2007)			14,082

\*Estimated station totals are sums of the Nielsen TV and Cable TV household estimates for each county in which the station registers viewing of more than 5% as per the Nielsen Survey Methods.

**KBCA**  
**Ch. 41**

**Network Service:** CW.

**Licensee:** Wildemess Communications LLC, 3501 N.W. Evangeline Thruway, Carencro, LA 70520.

**Studio:** 3502 N.W. Evangeline Thwy., Caencro, LA 70520.

**Mailing Address:** 1107 Marie Antoinette, Lafayette, LA 70506.

**Phone:** 337-896-1600. **Fax:** 337-896-2695.

**Technical Facilities:** Channel No. 41 (632-638 MHz). Authorized power: 5000-kw max. visual, aural. Antenna: 993-ft above av. terrain, 975-ft. above ground, 1117-ft. above sea level.

Latitude 30° 54' 17"  
Longitude 92° 37' 28"

**Note:** Latitude and longitude coordinates shown are based on the North American Datum of 1927 (NAD 27) as currently required by the Mass Media Bureau of the FCC.

**Ownership:** Wildemess Communications LLC.

**Began Operation:** June 1, 2005. Transfer of Chatelain family interests to Gulf Management LLC approved by FCC November 15, 2006. Sale to present owner by Dimension Broadcasting Co. LLC approved by FCC December 8, 2005.

**Represented (legal):** Fletcher, Heald & Hildreth PLC.

**Represented (engineering):** Cavell, Mertz & Associates Inc.

**Personnel:**

**Eddie Blanchard**, General Manager.

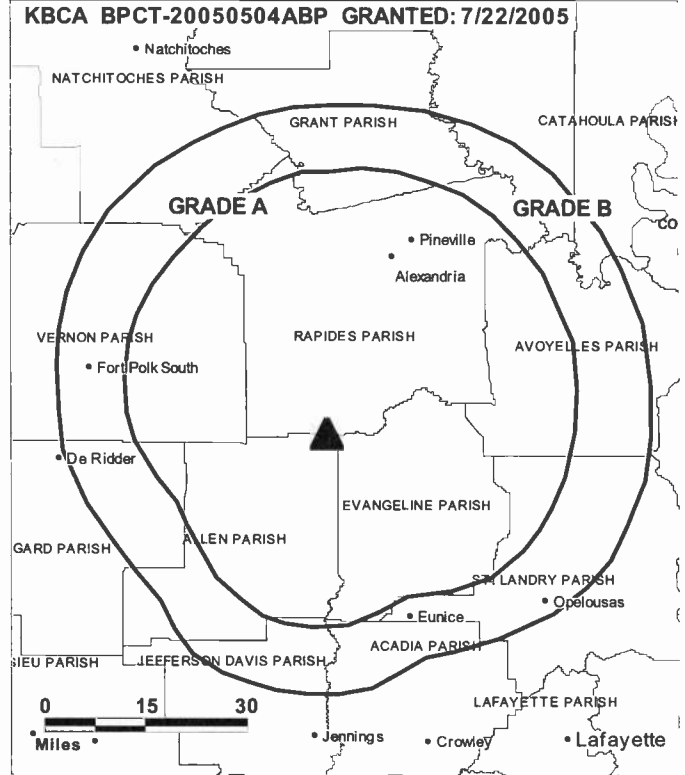
**Al Smiley**, General & Local Sales Manager.

**Sharon Carter**, National Sales Manager.

**Connie Hanks**, Program, Traffic & Finance Manager.

**Noah Authement**, Promotion & Publicity Manager.

**City of License:** Alexandria. **Station DMA:** Alexandria, LA. **Rank:** 180.



Circulation © 2007 Nielsen. Coverage based on Nielsen study.

GrandTotal	Cable TV Households	Non-cable TV Households	Total TV Households
Estimated Station Totals *	60,290	19,060	79,350
Average Weekly Circulation (2007)	14,811	2,190	17,001
Average Daily Circulation (2007)			4,373
Station DMA Total	Cable TV Households	Non-cable TV Households	Total TV Households
Estimated Station Totals *	58,360	12,080	70,440
Average Weekly Circulation (2007)	14,502	1,220	15,722
Average Daily Circulation (2007)			4,274
Other DMA Total	Cable TV Households	Non-cable TV Households	Total TV Households
Estimated Station Totals *	1,930	6,980	8,910
Average Weekly Circulation (2007)	309	970	1,279
Average Daily Circulation (2007)			99

\*Estimated station totals are sums of the Nielsen TV and Cable TV household estimates for each county in which the station registers viewing of more than 5% as per the Nielsen Survey Methods.



**Get the industry standard FREE —**

For a no-obligation trial call 800-771-9202 or visit [www.warren-news.com](http://www.warren-news.com)

**KLAX-DT**  
**Ch. 32**

**Network Service:** ABC.

**Grantee:** Pollack/Belz Communication Co. Inc., 5118 Park Ave, Ste 249, Memphis, TN 38117.

**Studio:** 1811 England Dr., Alexandria, LA 71303.

**Mailing Address:** PO Box 8818, Alexandria, LA 71303.

**Phone:** 318-473-0031. **Fax:** 318-473-9984.

**E-mail:** knolan@klax-tv.com

**Web Site:** http://www.klax-tv.com

**Technical Facilities:** Channel No. 32 (578-584 MHz). Authorized power: 48.3-kw max. visual, aural. Antenna: 1093-ft above av. terrain, 1027-ft. above ground, 1253-ft. above sea level.

Latitude	31°	33'	54"
Longitude	92°	33'	00"

**Note:** Latitude and longitude coordinates shown are based on the North American Datum of 1927 (NAD 27) as currently required by the Mass Media Bureau of the FCC.

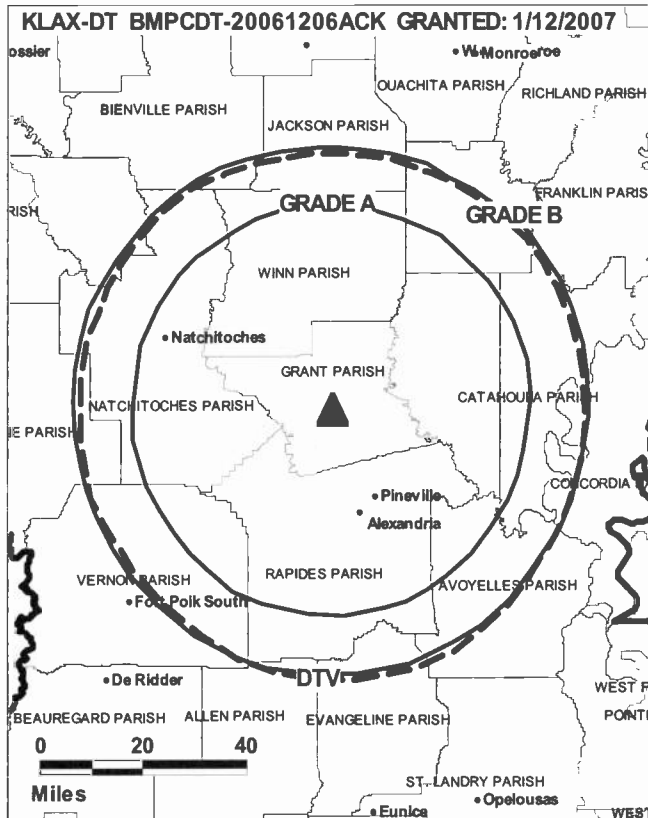
**Ownership:** Pollack/Belz Broadcasting Co. LLC (Group Owner).

**Began Operation:** Station operating under Special Temporary Authority at 2.6-kw max. visual; no on-air date

**Represented (sales):** Blair Television.

**Personnel:**

- Ken Nolan, General Manager.
- Lisa Ballance, General Sales Manager.
- Babs Zimmerman, News Director.
- David Hebert, Chief Engineer.
- David Carlson, Business Manager.
- Vernila Brooks, Traffic Director.



Frances Yeager, Programming Director.

Jacque Murphy, Production Manager.

City of License: Alexandria. Station DMA: Alexandria, LA. Rank: 180.

Nielsen Data: Not available.

**KLAX-TV**  
**Ch. 31**

**Network Service:** ABC.

**Licensee:** Pollack/Belz Communications Co. Inc., 5118 Park Ave., Suite 249, Memphis, TN 38117.

**Studio:** 1811 England Dr., Alexandria, LA 71303.

**Mailing Address:** PO Box 8818, Alexandria, LA 71303.

**Phone:** 318-473-0031. **Fax:** 318-442-4646.

**E-mail:** knolan@klax-tv.com

**Web Site:** http://www.klax-tv.com

**Technical Facilities:** Channel No. 31 (572-578 MHz). Authorized power: 1290-kw max. visual, 130-kw aural. Antenna: 1093-ft above av. terrain, 1027-ft. above ground, 1253-ft. above sea level.

Latitude 31° 33' 54"  
Longitude 92° 33' 00"

**Transmitter:** 1.5-mi. SW of Dry Prong.

**Note:** Latitude and longitude coordinates shown are based on the North American Datum of 1927 (NAD 27) as currently required by the Mass Media Bureau of the FCC.

**Satellite Earth Stations:** Transmitter RCA; RCA Americom, 4-meter Ku-band; Microdyne, 5-meter C-band; Standard Components, Microdyne receivers.

**News Service:** AP.

**Ownership:** Pollack/Belz Broadcasting Co. LLC (Group Owner).

**Began Operation:** March 3, 1983. Sale of station to G. Russell Chambers, et al., approved by FCC December 24, 1986, but not consummated. Sale to present owner by James Richards, Ben Johnson, et al., approved May 13, 1988. Sale to Catamount Broadcasting Group approved by FCC April 5, 1999 but not consummated.

**Represented (sales):** Blair Television.

**Represented (legal):** Wood & Brinton.

**Represented (engineering):** Lechman & Johnson Inc.

**Personnel:**

**Ken Nolan,** General Manager.

**Lisa Ballance,** General Sales Manager.

**Babs Zimmerman,** News Director.

**David Hebert,** Chief Engineer.

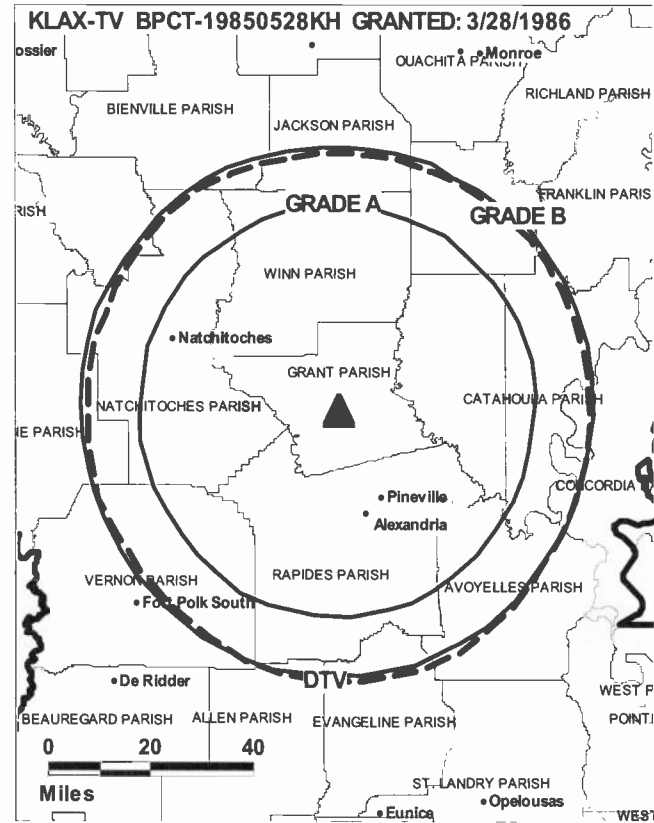
**David Carlson,** Business Manager.

**Vernila Brooks,** Traffic Manager.

**Frances Yeager,** Programming Director.

**Jacque Murphy,** Production Manager.

**City of License:** Alexandria. **Station DMA:** Alexandria, LA. **Rank:** 180.



Circulation © 2007 Nielsen. Coverage based on Nielsen study.

GrandTotal	Cable		Non-cable		Total
	TV Households	TV Households	TV Households	TV Households	
Estimated Station Totals *	88,370	36,270	124,640		
Average Weekly Circulation (2007)	38,887	5,074	43,961		
Average Daily Circulation (2007)			14,340		
Station DMA Total	Cable		Non-cable		Total
	TV Households	TV Households	TV Households	TV Households	TV Households
Estimated Station Totals *	58,360	23,350	81,710		
Average Weekly Circulation (2007)	28,469	4,092	32,561		
Average Daily Circulation (2007)			11,428		
Other DMA Total	Cable		Non-cable		Total
	TV Households	TV Households	TV Households	TV Households	TV Households
Estimated Station Totals *	30,010	12,920	42,930		
Average Weekly Circulation (2007)	10,418	982	11,400		
Average Daily Circulation (2007)			2,912		

\*Estimated station totals are sums of the Nielsen TV and Cable TV household estimates for each county in which the station registers viewing of more than 5% as per the Nielsen Survey Methods.

**WAFB**  
**Ch. 9**

**Network Service:** CBS.

**Licensee:** WAFB License Subsidiary LLC, 201 Monroe St, RSA Tower, 20th Fl, Montgomery, AL 36104.

**Studio:** 844 Government St, Baton Rouge, LA 70802-6090.

**Mailing Address:** 844 Government St, Baton Rouge, LA 70802-6090.

**Phone:** 225-383-9999. **Fax:** 225-379-7891.

**E-mail:** nsimonette@wafb.com

**Web Site:** http://www.wafb.com

**Technical Facilities:** Channel No. 9 (186-192 MHz). Authorized power: 316-kw visual, 57.5-kw aural. Antenna: 1670-ft above av. terrain, 1726-ft. above ground, 1700-ft. above sea level.

Latitude 30° 21' 58"  
Longitude 91° 12' 47"

**Transmitter:** E of River Rd. & S of Baton Rouge on Duncan Point.

**Note:** Latitude and longitude coordinates shown are based on the North American Datum of 1927 (NAD 27) as currently required by the Mass Media Bureau of the FCC.

**News Services:** CNN Newsource, CBS Newspath, AP.

**Ownership:** Raycom Media Inc. (Group Owner).

**Began Operation:** April 19, 1953. First broadcast on Ch. 28. Shifted to Ch. 9 August 9, 1960 (Television Digest, Vol. 17:7). Sale to Guaranty Broadcasting by WDSU-TV Broadcasting Corp. and associated stockholders approved by FCC January 14, 1964 (Vol. 4:3). Sale to American Family Corp. (AFLAC) approved by FCC March 23, 1988. Sale to current owner by AFLAC approved by FCC November 19, 1996. (Vol. 36:34).

**Represented (sales):** Harrington Righter & Parsons Inc. (HRP).

**Represented (legal):** Covington & Burling.

**Represented (engineering):** David Steel & Associates Inc.

**Personnel:**

**Nick Simonette**, Vice President & General Manager.

**Vicki Kellum**, General Sales Manager.

**Ellen Salmon**, Local Sales Manager.

**Tommy Dothery**, National Sales Manager.

**Vicki Zimmerman**, News Director.

**Dale Russell**, Chief Engineer.

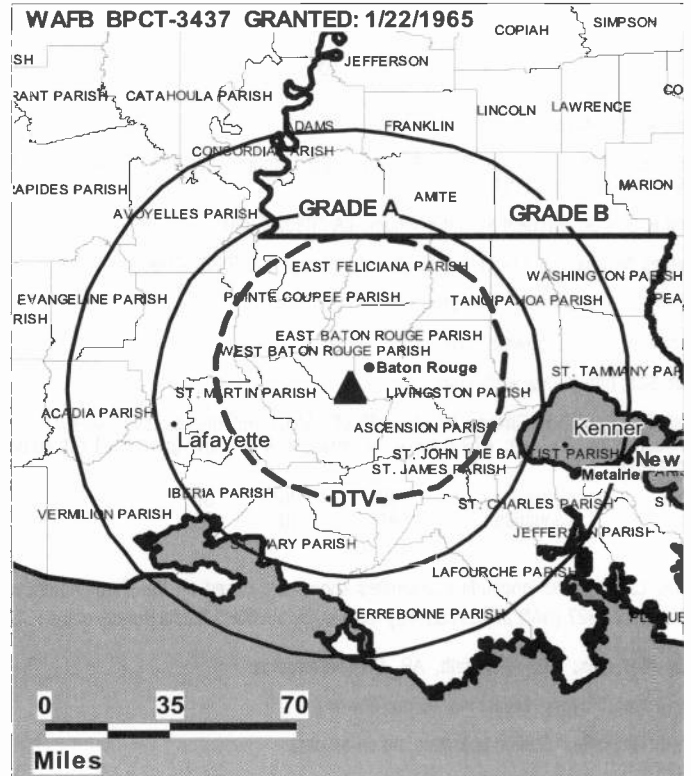
**Angelle Dunegan**, Business Manager.

**Kathy Kedroske**, Programming Coordinator.

**Andree Boyd**, Marketing Director.

**Brian Norman**, Production Manager.

**Paula Moore**, Traffic Manager.



© 2008 Warren Communications News

**City of License:** Baton Rouge. **Station DMA:** Baton Rouge, LA. **Rank:** 94.

Circulation © 2007 Nielsen. Coverage based on Nielsen study.

GrandTotal	Cable TV Households	Non-cable TV Households	Total TV Households
Estimated Station Totals *	387,860	126,530	514,390
Average Weekly Circulation (2007)	207,681	55,793	263,474
Average Daily Circulation (2007)			147,470
Station DMA Total	Cable TV Households	Non-cable TV Households	Total TV Households
Estimated Station Totals *	232,860	68,130	300,990
Average Weekly Circulation (2007)	170,502	51,070	221,572
Average Daily Circulation (2007)			133,804
Other DMA Total	Cable TV Households	Non-cable TV Households	Total TV Households
Estimated Station Totals *	155,000	58,400	213,400
Average Weekly Circulation (2007)	37,179	4,723	41,902
Average Daily Circulation (2007)			13,666

\*Estimated station totals are sums of the Nielsen TV and Cable TV household estimates for each county in which the station registers viewing of more than 5% as per the Nielsen Survey Methods.

**WAFB-DT**

**Ch. 46**

**Network Service:** CBS.

**Licensee:** WAFB License Subsidiary LLC, 201 Monroe St, RSA Tower, 20th Fl, Montgomery, AL 36104.

**Studio:** 844 Government St, Baton Rouge, LA 70802-6090.

**Mailing Address:** 844 Government St, Baton Rouge, LA 70802-6090.

**Phone:** 225-383-9999. **Fax:** 504-379-7891.

**E-mail:** nsimonette@wafb.com

**Web Site:** http://www.wafb.com

**Technical Facilities:** Channel No. 46 (662-668 MHz). Authorized power: 46-kw max. visual, aural. Antenna: 479-ft above av. terrain, 474-ft. above ground, 510-ft. above sea level.

Latitude	30°	26'	36"
Longitude	91°	10'	54"

**Note:** Latitude and longitude coordinates shown are based on the North American Datum of 1927 (NAD 27) as currently required by the Mass Media Bureau of the FCC.

**News Services:** CBS Newspath, AP, CNN Newsource.

**Ownership:** Raycom Media Inc. (Group Owner).

**Began Operation:** Station operating; no on-air date

**Represented (sales):** Harrington Righter & Parsons Inc. (HRP).

**Represented (engineering):** David Steel & Associates Inc.

**Represented (legal):** Covington & Burling.

**Personnel:**

**Nick Simonette**, Vice President & General Manager.

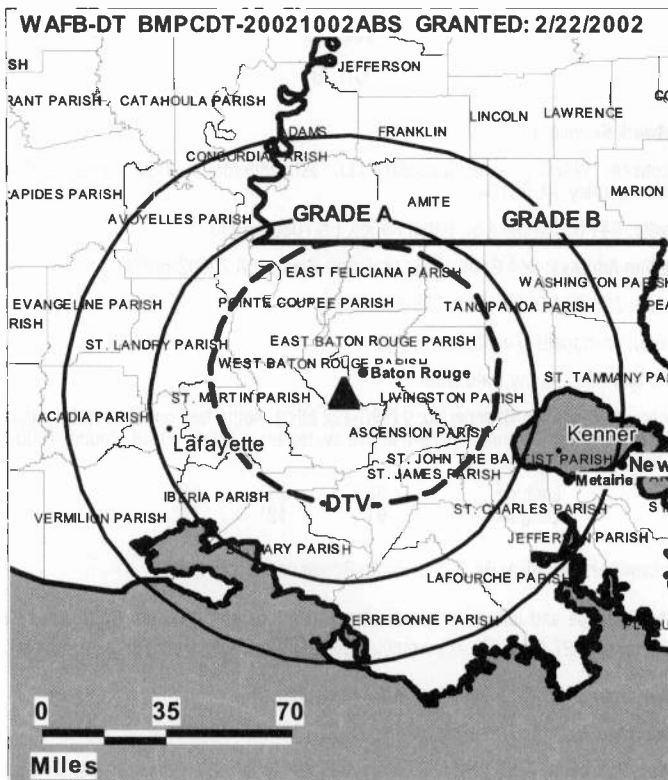
**Vicki Kellum**, General Sales Manager.

**Ellen Salmon**, Local Sales Manager.

**Tommy Dothery**, National Sales Manager.

**Vicki Zimmerman**, News Director.

**Dale Russell**, Chief Engineer.



© 2008 Warren Communications News

**Angelle Dunegan**, Business Manager.

**Kathy Kedroske**, Programming Coordinator.

**Andree Boyd**, Marketing Director.

**Brian Norman**, Production Manager.

**Paula Moore**, Traffic Manager.

**City of License:** Baton Rouge. **Station DMA:** Baton Rouge, LA. **Rank:** 94.

**Nielsen Data:** Not available.

# Louisiana — Baton Rouge

## WBRZ-DT Ch. 13

**Network Service:** ABC.

**Grantee:** Louisiana Television Broadcasting LLC, PO Box 2906, Baton Rouge, LA 70821-2906.

**Studio:** 1650 Highland Rd, Baton Rouge, LA 70802.

**Mailing Address:** PO Box 2906, Baton Rouge, LA 70821.

**Phone:** 225-387-2222. **Fax:** 225-336-2276.

**E-mail:** rocky@wbrz.com

**Web Site:** <http://www.2theadvocate.com>

**Technical Facilities:** Channel No. 13 (210-216 MHz). Authorized power: 30-kw visual, aural. Antenna: 1690-ft above av. terrain, 1682-ft. above ground, 1703-ft. above sea level.

Latitude	30°	17'	49"
Longitude	91°	11'	40"

**Note:** Latitude and longitude coordinates shown are based on the North American Datum of 1927 (NAD 27) as currently required by the Mass Media Bureau of the FCC.

**Ownership:** Louisiana Television Broadcasting LLC.

**Began Operation:** April 22, 2002. High Definition. Station operating under Special Temporary Authority at 30-kw visual.

**Represented (sales):** Blair Television.

### Personnel:

**Richard F. Manship**, President.

**James Daboval III**, General Manager.

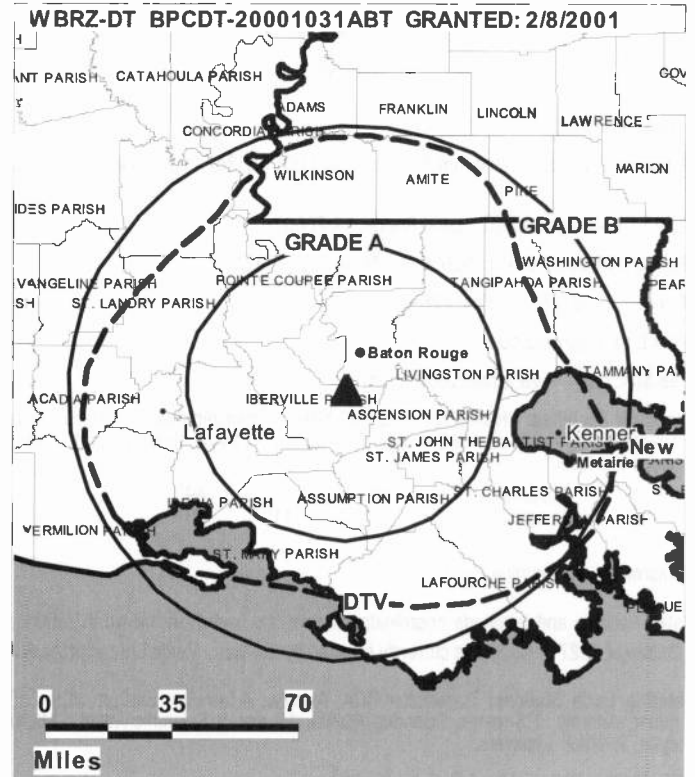
**Jim Reardon**, Director of Sales.

**Chuck Bark**, News Director.

**Clyde Pierce**, Engineering Director.

**Denise Akers**, Marketing Director.

**Ed Ball**, Production Director.



**Robert Bernard**, Traffic Manager.

**Skip Haley**, Information Services Director.

**Jamie Politz**, Human Resources Director.

**City of License:** Baton Rouge. **Station DMA:** Baton Rouge, LA. **Rank:** 94.

**Nielsen Data:** Not available.



# Louisiana — Baton Rouge

## WBRZ-TV

Ch. 2

**Network Service:** ABC.

**Licensee:** Louisiana Television Broadcasting LLC, PO Box 2906, Baton Rouge, LA 70821-2906.

**Studio:** 1650 Highland Rd., Baton Rouge, LA 70802.

**Mailing Address:** PO Box 2906, Baton Rouge, LA 70821.

**Phone:** 225-387-2222. **Fax:** 225-336-2276.

**E-mail:** rocky@wbrz.com

**Web Site:** http://www.2theadvocate.com

**Technical Facilities:** Channel No. 2 (54-60 MHz). Authorized power: 100-kw visual, 15-kw aural. Antenna: 1682-ft above av. terrain, 1724-ft. above ground, 1749-ft. above sea level.

Latitude 30° 17' 49"  
Longitude 91° 11' 40"

**Transmitter:** Plaquemine Point.

**Note:** Latitude and longitude coordinates shown are based on the North American Datum of 1927 (NAD 27) as currently required by the Mass Media Bureau of the FCC.

**Satellite Earth Stations:** Transmitter RCA; Andrew, 4.5-meter; SatCom, 5.5-meter; Andrew, 7.3-meter; Scientific-Atlanta, 10-meter; Scientific-Atlanta, Microdyne, Avantek receivers.

**SNG Mobile Dish:** AVL, 1.2-meter Ku-band.

**Ownership:** Louisiana Television Broadcasting LLC.

**Began Operation:** April 14, 1955.

**Represented (sales):** Blair Television.

**Personnel:**

**Richard F. Manship**, President.

**James Daboval III**, General Manager.

**Jim Reardon**, Director of Sales.

**Chuck Bark**, News Director.

**Clyde Pierce**, Engineering Director.

**Denise Akers**, Marketing Director.

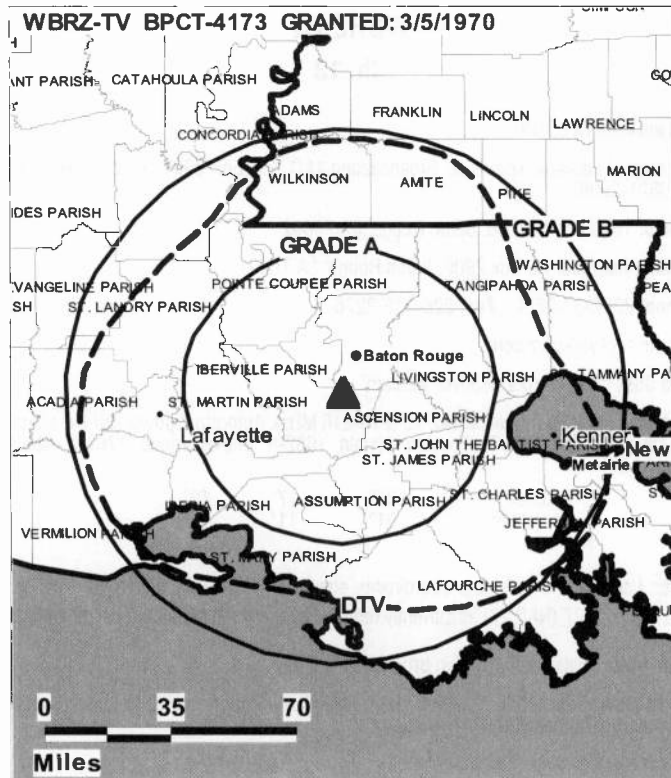
**Ed Ball**, Production Director.

**Robert Bernard**, Traffic Manager.

**Skip Haley**, Information Services Director.

**Jamie Politz**, Human Resources Director.

**City of License:** Baton Rouge. **Station DMA:** Baton Rouge, LA. **Rank:** 94.



© 2008 Warren Communications News

Circulation © 2007 Nielsen. Coverage based on Nielsen study.

GrandTotal	Cable TV Households	Non-cable TV Households	Total TV Households
Estimated Station Totals *	391,950	82,160	474,110
Average Weekly Circulation (2007)	169,271	42,355	211,626
Average Daily Circulation (2007)			99,842
Station DMA Total	Cable TV Households	Non-cable TV Households	Total TV Households
Estimated Station Totals *	232,860	68,130	300,990
Average Weekly Circulation (2007)	150,008	41,567	191,575
Average Daily Circulation (2007)			95,567
Other DMA Total	Cable TV Households	Non-cable TV Households	Total TV Households
Estimated Station Totals *	159,090	14,030	173,120
Average Weekly Circulation (2007)	19,263	788	20,051
Average Daily Circulation (2007)			4,275

\*Estimated station totals are sums of the Nielsen TV and Cable TV household estimates for each county in which the station registers viewing of more than 5% as per the Nielsen Survey Methods.

# Louisiana — Baton Rouge

**WGMB**

**Ch. 44**

**Network Service:** FOX.

**Licensee:** ComCorp of Baton Rouge License Corp., Debtor In Possession, PO Box 53708, Lafayette, LA 70505-3708.

**Studio:** 10000 Perkins Rd., Baton Rouge, LA 70810.

**Mailing Address:** 10000 Perkins Rd., Baton Rouge, LA 70810.

**Phone:** 225-769-0044. **Fax:** 225-769-9462.

**E-mail:** terry.freeman@fox44.com

**Web Site:** http://www.fox44.com

**Technical Facilities:** Channel No. 44 (650-656 MHz). Authorized power: 3870-kw max. visual, 387-kw aural. Antenna: 1398-ft above av. terrain, 1388-ft. above ground, 1401-ft. above sea level.

Latitude 30° 19' 35"  
Longitude 91° 16' 36"

**Transmitter:** 1.9-mi. W of State Hwy. 1 on Hwy. 1148 near Addis.

**Note:** Latitude and longitude coordinates shown are based on the North American Datum of 1927 (NAD 27) as currently required by the Mass Media Bureau of the FCC.

**Satellite Earth Stations:** Transmitter Townsend; Comtech, 3.8-meter C-band; Comtech, 5-meter Ku & C-band; Comtech, 5-meter C-band; Anixter, 5-meter C-band; Sony receivers.

**Ownership:** Communications Corp. of America, Debtor-In-Possession (Group Owner).

**Began Operation:** August 11, 1991. Sale to SWMM/Baton Rouge Corp. by Parish Family Television LP dismissed by FCC March 3, 1989. Sale to Galloway Media Inc. (later Communications Corp. of America) by Parish Family TV LP approved by FCC September 21, 1990. Transfer of control from Thomas R. Galloway Sr. to Apollo Capital Management II Inc. & Thomas R. Galloway Sr. jointly approved by FCC April 16, 2004. Involuntary transfer of control to debtor in possession approved by FCC August 29, 2006. Owner restructuring under Chapter 11 bankruptcy code.

**Represented (sales):** Millennium Sales & Marketing.

**Represented (legal):** Fletcher, Heald & Hildreth PLC.

**Represented (engineering):** Marsand Inc.

**Personnel:**

**Vincent Barresi**, General Manager & Program Director.

**Lee Stolf**, Local Sales Manager.

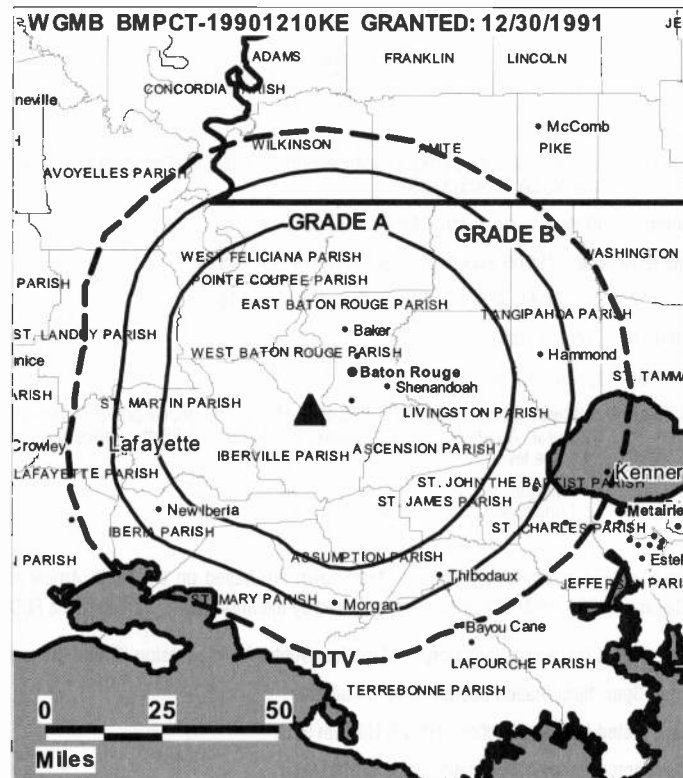
**Terry Freeman**, Chief Engineer.

**Ursula Glaze**, Business Manager.

**Cynthia Mars**, Program Director.

**Robert Bienvenu**, Promotion Director.

**Vince Lagatutta**, Production Manager.



© 2008 Warren Communications News

**Shannon Guidry**, Traffic Manager.

**City of License:** Baton Rouge. **Station DMA:** Baton Rouge, LA. **Rank:** 94.

Circulation © 2007 Nielsen. Coverage based on Nielsen study.

GrandTotal	Cable TV Households	Non-cable TV Households	Total TV Households
Estimated Station Totals *	232,860	68,130	300,990
Average Weekly Circulation (2007)	107,389	31,391	138,780
Average Daily Circulation (2007)			49,825
Station DMA Total	Cable TV Households	Non-cable TV Households	Total TV Households
Estimated Station Totals *	232,860	68,130	300,990
Average Weekly Circulation (2007)	107,389	31,391	138,780
Average Daily Circulation (2007)			49,825

\*Estimated station totals are sums of the Nielsen TV and Cable TV household estimates for each county in which the station registers viewing of more than 5% as per the Nielsen Survey Methods.

**WGMB-DT**

**Ch. 45**

**Network Service:** FOX.

**Licensee:** ComCorp of Baton Rouge License Corp., Debtor In Possession, PO Box 53708, Lafayette, LA 70505-3708.

**Studio:** 10000 Perkins Rd., Baton Rouge, LA 70810.

**Mailing Address:** 10000 Perkins Rd., Baton Rouge, LA 70810.

**Phone:** 225-769-0044; 318-237-1142. **Fax:** 225-769-9462.

**E-mail:** terry.freeman@fox44.com

**Web Site:** http://www.fox44.com

**Technical Facilities:** Channel No. 45 (656-662 MHz). Authorized power: 1000-kw max. visual, aural. Antenna: 1391-ft above av. terrain, 1388-ft. above ground, 1401-ft. above sea level.

Latitude	30°	19'	35"
Longitude	91°	16'	36"

**Note:** Latitude and longitude coordinates shown are based on the North American Datum of 1927 (NAD 27) as currently required by the Mass Media Bureau of the FCC.

**Ownership:** Communications Corp. of America, Debtor-In-Possession (Group Owner).

**Began Operation:** Station operating; no on-air date

**Represented (legal):** Fletcher, Heald & Hildreth PLC.

**Represented (sales):** Millennium Sales & Marketing.

**Personnel:**

**Vincent Barresi**, General Manager & Program Director.

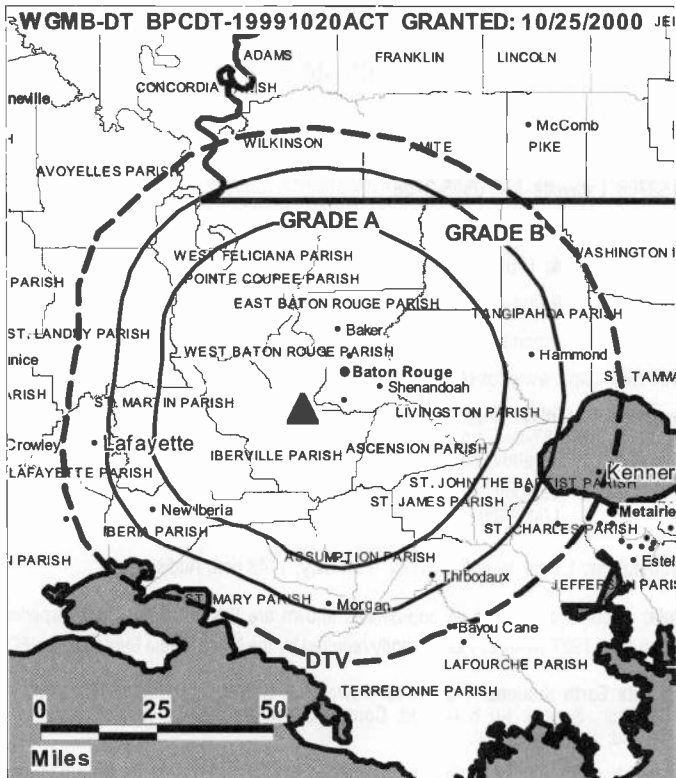
**Lee Stoff**, Local Sales Manager.

**Terry Freeman**, Chief Engineer.

**Ursula Glaze**, Business Manager.

**Cynthia Mars**, Program Director.

**Robert Bienvenu**, Promotion Director.



© 2008 Warren Communications News

**Vince Lagatutta**, Production Manager.

**Shannon Guidry**, Traffic Manager.

**City of License:** Baton Rouge. **Station DMA:** Baton Rouge, LA. **Rank:** 94.

**Nielsen Data:** Not available.

**WVLA**  
**Ch. 33**

**Network Service:** NBC.

**Licensee:** Knight Broadcasting of Baton Rouge License Corp., Debtor In Possession, 700 St. John St., Suite 301, Lafayette, LA 70501.

**Studio:** 10000 Perkins Rd., Baton Rouge, LA 70810.

**Mailing Address:** 10000 Perkins Rd., Baton Rouge, LA 70810.

**Phone:** 225-766-3233. **Fax:** 225-768-9200.

**Web Site:** <http://www.nbc33tv.com>

**Technical Facilities:** Channel No. 33 (584-590 MHz). Authorized power: 5000-kw max. visual, 500-kw aural. Antenna: 1713-ft above av. terrain, 1735-ft. above ground, 1749-ft. above sea level.

Latitude 30° 19' 34.61"  
Longitude 91° 16' 36.1"

**Transmitter:** 1.9-mi. W of Hwy. 1 on Hwy. 1148, Addis.

**Note:** Latitude and longitude coordinates shown are based on the North American Datum of 1927 (NAD 27) as currently required by the Mass Media Bureau of the FCC.

**Multichannel TV Sound:** Stereo only.

**Satellite Earth Stations:** Transmitter Townsend; Harris, 3-meter Ku-band; Microwave Assoc., 5-meter C-band; Microdyne, 7-meter C-band; Harris, 8-meter Ku-band; Microwave Assoc., Microdyne, Harris receivers.

**News Services:** Skycorn, NBC News Channel, AP.

**Ownership:** White Knight Holdings Inc., Debtor In Possession (Group Owner).

**Began Operation:** January 16, 1971. Sale to White Knight Holdings Inc. by Vetter Communications Company Inc. approved by FCC July 17, 1996. Involuntary transfer of control to debtor in possession approved by FCC July 27, 2006. Transfer of control to Malara Enterprises LLC pending.

**Represented (sales):** Continental Television Sales.

**Represented (legal):** Pillsbury Winthrop Shaw Pittman LLP.

**Personnel:**

**Phil Waterman**, General Manager & General Sales Manager.

**Julio Bermudez**, Sales Director.

**Mike Rhodes**, News Director.

**Terry Freeman**, Chief Engineer.

**Ursula Glaze**, Business Manager.

**Denise Davison**, Program Director.

**Robert Bienvenu**, Promotion & Marketing Director.

**Vince Lagattuta**, Production Manager.

**Shannon Guidry**, Traffic Manager.

**Elaine Harrison**, Public Affairs Manager.



© 2008 Warren Communications News

**City of License:** Baton Rouge. **Station DMA:** Baton Rouge, LA. **Rank:** 94.

Circulation © 2007 Nielsen. Coverage based on Nielsen study.

GrandTotal	Cable TV Households	Non-cable TV Households	Total TV Households
Estimated Station Totals *	352,160	68,130	420,290
Average Weekly Circulation (2007)	139,124	30,813	169,937
Average Daily Circulation (2007)			64,937
Station DMA Total	Cable TV Households	Non-cable TV Households	Total TV Households
Estimated Station Totals *	232,860	68,130	300,990
Average Weekly Circulation (2007)	121,860	30,813	152,673
Average Daily Circulation (2007)			60,891
Other DMA Total	Cable TV Households	Non-cable TV Households	Total TV Households
Estimated Station Totals *	119,300	0	119,300
Average Weekly Circulation (2007)	17,264	0	17,264
Average Daily Circulation (2007)			4,046

\*Estimated station totals are sums of the Nielsen TV and Cable TV household estimates for each county in which the station registers viewing of more than 5% as per the Nielsen Survey Methods.

**WVLA-DT**

**Ch. 34**

**Network Service:** NBC.

**Licensee:** Knight Broadcasting of Baton Rouge License Corp., Debtor In Possession, 700 St. John St., Suite 301, Lafayette, LA 70501.

**Studio:** 10000 Perkins Rd., Baton Rouge, LA 70810.

**Mailing Address:** 10000 Perkins Rd, Baton Rouge, LA 70810.

**Phone:** 225-766-3233; 318-237-9965. **Fax:** 225-786-9191.

**Web Site:** <http://www.nbc33tv.com>

**Technical Facilities:** Channel No. 34 (590-596 MHz). Authorized power: 1000-kw max. visual, aural. Antenna: 1713-ft above av. terrain, 1711-ft. above ground, 1723-ft. above sea level.

Latitude	30°	19'	34"
Longitude	91°	16'	36"

**Note:** Latitude and longitude coordinates shown are based on the North American Datum of 1927 (NAD 27) as currently required by the Mass Media Bureau of the FCC.

**Ownership:** White Knight Holdings Inc., Debtor In Possession (Group Owner).

**Began Operation:** Station operating; no on-air date

**Represented (legal):** Pillsbury Winthrop Shaw Pittman LLP.

**Represented (sales):** Continental Television Sales.

**Personnel:**

**Phil Waterman**, General Manager & General Sales Manager.

**Julio Bermudez**, Sales Director.

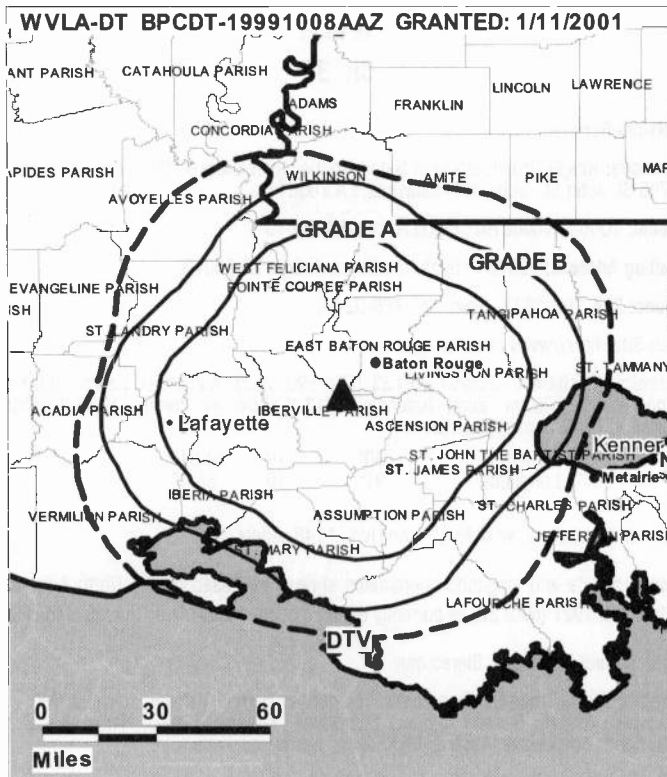
**Mike Rhodes**, News Director.

**Terry Freeman**, Chief Engineer.

**Ursula Glaze**, Business Manager.

**Denise Davison**, Program Director.

**Robert Bienvenu**, Promotion & Marketing Director.



© 2008 Warren Communications News

**Vince Lagattuta**, Production Manager.

**Shannon Guidry**, Traffic Manager.

**Elaine Harrison**, Public Affairs Manager.

**City of License:** Baton Rouge. **Station DMA:** Baton Rouge, LA. **Rank:** 94.

**Nielsen Data:** Not available.

**KAQY**

**Ch. 11**

**Network Service:** ABC.

**Licensee:** Monroe Broadcasting Inc., PO Box 2738, Monroe, LA 71207.

**Studio:** 3100 Sterlington Rd., Monroe, LA 71203.

**Mailing Address:** PO Box 4309, Monroe, LA 71211.

**Phone:** 318-325-3011. **Fax:** 318-327-7519.

**E-mail:** jcurrie@abc-11.com

**Web Site:** http://www.abc-11.com

**Technical Facilities:** Channel No. 11 (198-204 MHz). Authorized power: 316-kw visual, aural. Antenna: 1923-ft above av. terrain, 1788-ft. above ground, 1785-ft. above sea level.

Latitude 32° 05' 42"  
Longitude 92° 10' 34"

Requests CP for change to 14-kw visual, 1784-ft above av. terrain, 1788-ft. above ground, 1922-ft. above sea level; BPCDT-20070822ACN.

**Note:** Latitude and longitude coordinates shown are based on the North American Datum of 1927 (NAD 27) as currently required by the Mass Media Bureau of the FCC.

**Ownership:** Monroe Broadcasting Inc. (Group Owner).

**Began Operation:** December 10, 1998. Transfer of control from Thomas G. Pears to Dr. Paul J. Azar Jr. & Charles H. Chatelain approved by FCC February 26, 1999. Transfer of control from Dr. Paul J. Azar Jr. to Charles H. Chatelain approved by FCC June 6, 2001, but never consummated.

**Represented (sales):** Millennium Sales & Marketing.

**Represented (legal):** Fletcher, Heald & Hildreth PLC.

**Represented (engineering):** du Treil, Lundin & Rackley Inc.

**Personnel:**

**Joe Currie,** General Manager.

**Carolyn Clampit,** Sales Manager.

**Larry Young,** Chief Engineer.

**Doug Ginn,** Programming Manager.

**Brent Fisk,** Promotion Manager.

**Joan Johnson,** Traffic Assistant.

**City of License:** Columbia. **Station DMA:** Monroe, LA-El Dorado, AR. **Rank:** 136.



Circulation © 2007 Nielsen. Coverage based on Nielsen study.

GrandTotal	Cable	Non-cable	Total
	TV Households	TV Households	TV Households
Estimated Station Totals *	91,680	78,310	169,990
Average Weekly Circulation (2007)	45,639	24,244	69,883
Average Daily Circulation (2007)			26,825
Station DMA Total	Cable	Non-cable	Total
	TV Households	TV Households	TV Households
Estimated Station Totals *	91,680	74,550	166,230
Average Weekly Circulation (2007)	45,639	24,022	69,661
Average Daily Circulation (2007)			26,806
Other DMA Total	Cable	Non-cable	Total
	TV Households	TV Households	TV Households
Estimated Station Totals *	0	3,760	3,760
Average Weekly Circulation (2007)	0	222	222
Average Daily Circulation (2007)			19

\*Estimated station totals are sums of the Nielsen TV and Cable TV household estimates for each county in which the station registers viewing of more than 5% as per the Nielsen Survey Methods.

**KAQY-DT**

**Ch. 57**

**Network Service:** ABC.

**Grantee:** Monroe Broadcasting Inc., PO Box 2738, Monroe, LA 71207.

**Studio:** 3100 Sterlington Rd, Monroe, LA 71203.

**Mailing Address:** PO Box 4309, Monroe, LA 71211.

**Phone:** 318-325-3011. **Fax:** 318-327-7519.

**E-mail:** jcurrie@abc-11.com

**Web Site:** http://www.abc-11.com

**Technical Facilities:** Channel No. 57 (728-734 MHz). Authorized power: 1000-kw max. visual, aural. Antenna: 1706-ft above av. terrain, 1715-ft. above ground, 1850-ft. above sea level.

Latitude	32°	05'	42"
Longitude	92°	10'	34"

**Note:** Latitude and longitude coordinates shown are based on the North American Datum of 1927 (NAD 27) as currently required by the Mass Media Bureau of the FCC.

**Ownership:** Monroe Broadcasting Inc.

**Began Operation:** Station operating under Special Temporary Authority at 2-kw max. visual; no on-air date. Station plans to switch digital broadcast to analog channel 11.

**Represented (sales):** Millennium Sales & Marketing.

**Personnel:**

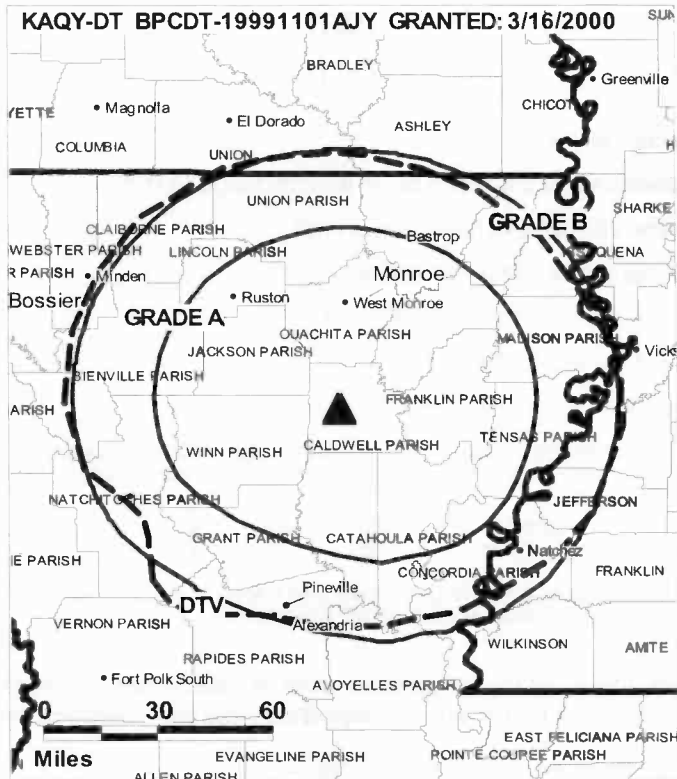
**Joe Currie**, General Manager.

**Carolyn Clampit**, Sales Manager.

**Larry Young**, Chief Engineer.

**Doug Ginn**, Programming Manager.

**Brent Fisk**, Promotion Manager.



© 2008 Warren Communications News

**Joan Johnson**, Traffic Assistant.

**City of License:** Columbia. **Station DMA:** Monroe, LA-El Dorado, AR. **Rank:** 136.

**Nielsen Data:** Not available.

**WHMM-DT**

**Ch. 42**

**Network Service:** TMO.

**Licensee:** Mayavision Inc., 3244 Georgia Ave., Kenner, LA 70065.

**Mailing Address:** 2001 Pennsylvania Ave NW, Ste 400, Washington, DC 20006.

**Phone:** 504-913-1540.

**Technical Facilities:** Channel No. 42 (638-644 MHz). Authorized power: 1000-kw max. visual, aural. Antenna: 965-ft above av. terrain, 965-ft. above ground, 965-ft. above sea level.

Latitude	29°	58'	41"
Longitude	89°	56'	26"

**Note:** Latitude and longitude coordinates shown are based on the North American Datum of 1927 (NAD 27) as currently required by the Mass Media Bureau of the FCC.

**Ownership:** Ernesto Schweikert III (Group Owner).

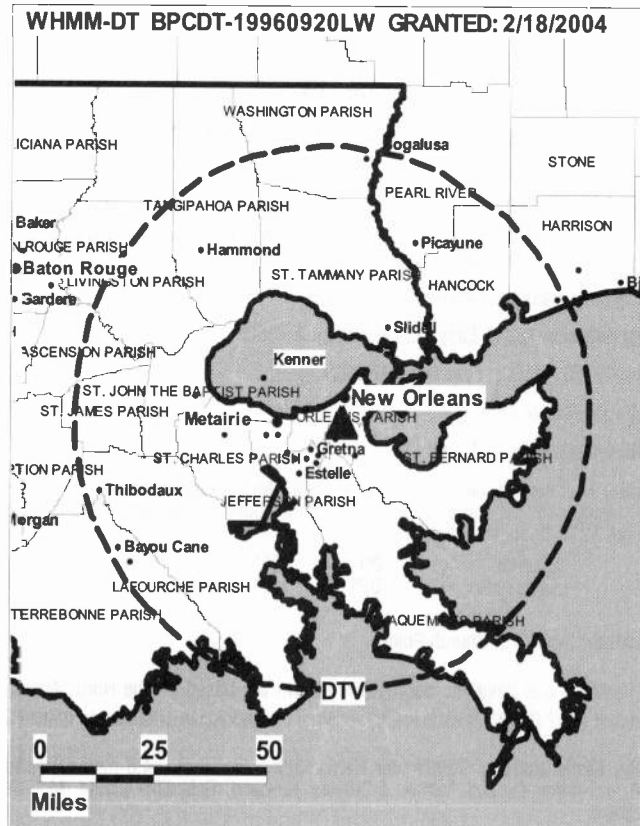
**Began Operation:** June 1, 2007. Sale to Pegasus Satellite Communications Inc., Debtor-In-Possession by KB Prime Media LLC approved by FCC December 16, 2004. Sale to The PSC Liquidating Trust by Pegasus Satellite Communications Inc., Debtor-In-Possession approved by FCC, April 19, 2005. Sale to present owner by The PSC Liquidating Trust approved by FCC April 20, 2006. Station went directly to digital broadcast; no analog application.

**Represented (legal):** Fletcher, Heald & Hildreth PLC.

**Represented (engineering):** du Treil, Lundin & Rackley Inc.

**City of License:** Hammond. **Station DMA:** New Orleans, LA. **Rank:** 53.

**Nielsen Data:** Not available.



© 2008 Warren Communications News



# Louisiana — Lafayette

**KADN**

**Ch. 15**

**(Operates satellite WNTZ, Natchez)**

**Network Service:** FOX.

**Licensee:** ComCorp of Louisiana License Corp., Debtor In Possession, PO Box 53708, Lafayette, LA 70505-3708.

**Studio:** 123 N. Easy St., Lafayette, LA 70506.

**Mailing Address:** 123 N. Easy St., Lafayette, LA 70506.

**Phone:** 337-237-1500. **Fax:** 337-237-2237.

**E-mail:** katie@kadn.com

**Web Site:** http://www.kadn.com

**Technical Facilities:** Channel No. 15 (476-482 MHz). Authorized power: 2300-kw max. visual, 231-kw aural. Antenna: 1181-ft above av. terrain, 1178-ft. above ground, 1217-ft. above sea level.

Latitude 30° 21' 44"  
Longitude 92° 12' 53"

**Transmitter:** 3-mi. S of Church Point.

**Note:** Latitude and longitude coordinates shown are based on the North American Datum of 1927 (NAD 27) as currently required by the Mass Media Bureau of the FCC.

**Satellite Earth Stations:** Transmitter Harris; Scientific-Atlanta, 4.6-meter C-band; KLM, 4.6-meter C-band; Vertex, 5.2-meter Ku-band; Scientific-Atlanta, M/A-Com receivers.

**Ownership:** Communications Corp. of America, Debtor-In-Possession (Group Owner).

**Began Operation:** February 27, 1980. Proposed sale to ComCorp of Louisiana License Corp. by KADN Broadcasting Inc. dismissed as defective by FCC September 10, 2004. Sale resubmitted September 28, 2004, approved by FCC December 9, 2004. Involuntary transfer of control to debtor in possession approved by FCC August 29, 2006. Owner restructuring under Chapter 11 bankruptcy code.

**Represented (sales):** Millennium Sales & Marketing.

**Represented (legal):** Fletcher, Heald & Hildreth PLC.

**Personnel:**

**Bonnie Roberts**, General Manager.

**Lori McCarthy**, General Sales Manager.

**Tony Guillory**, Chief Engineer.

**Ben Saunders**, Assistant Engineer.

**Bridget Gibson**, Business & Traffic Manager.

**Katie Flash**, Promotion Director.

**Dwain Thomas**, Production Manager.

**City of License:** Lafayette. **Station DMA:** Lafayette, LA. **Rank:** 123.



© 2008 Warren Communications News

Circulation © 2007 Nielsen. Coverage based on Nielsen study.

Grand Total	Cable TV Households	Non-cable TV Households	Total TV Households
Estimated Station Totals *	166,020	84,680	250,700
Average Weekly Circulation (2007)	79,406	35,380	114,786
Average Daily Circulation (2007)			38,102
Station DMA Total	Cable TV Households	Non-cable TV Households	Total TV Households
Estimated Station Totals *	147,940	77,710	225,650
Average Weekly Circulation (2007)	74,175	34,952	109,127
Average Daily Circulation (2007)			36,266
Other DMA Total	Cable TV Households	Non-cable TV Households	Total TV Households
Estimated Station Totals *	18,080	6,970	25,050
Average Weekly Circulation (2007)	5,231	428	5,659
Average Daily Circulation (2007)			1,836

\*Estimated station totals are sums of the Nielsen TV and Cable TV household estimates for each county in which the station registers viewing of more than 5% as per the Nielsen Survey Methods.

**KADN-DT**  
**Ch. 16**

**Network Service:** FOX.

**Grantee:** ComCorp of Louisiana License Corp., Debtor In Possession, PO Box 53708, Lafayette, LA 70505-3708.

**Studio:** 123 N. Easy St., Lafayette, LA 70506.

**Mailing Address:** 123 N. Easy St., Lafayette, LA 70506.

**Phone:** 337-237-1500. **Fax:** 337-237-2237.

**E-mail:** katie@kadn.com

**Web Site:** <http://www.kadn.com>

**Technical Facilities:** Channel No. 16 (482-488 MHz). Authorized power: 800-kw max. visual, aural. Antenna: 1178-ft above av. terrain, 1178-ft. above ground, 1217-ft. above sea level.

Latitude	30°	21'	44"
Longitude	92°	12'	53"

**Note:** Latitude and longitude coordinates shown are based on the North American Datum of 1927 (NAD 27) as currently required by the Mass Media Bureau of the FCC.

**Ownership:** Communications Corp. of America, Debtor-In-Possession (Group Owner).

**Began Operation:** Station operating under Special Temporary Authority at 1-kw max. visual; no on-air date

**Represented (legal):** Fletcher, Heald & Hildreth PLC.

**Represented (sales):** Millennium Sales & Marketing.

**Personnel:**

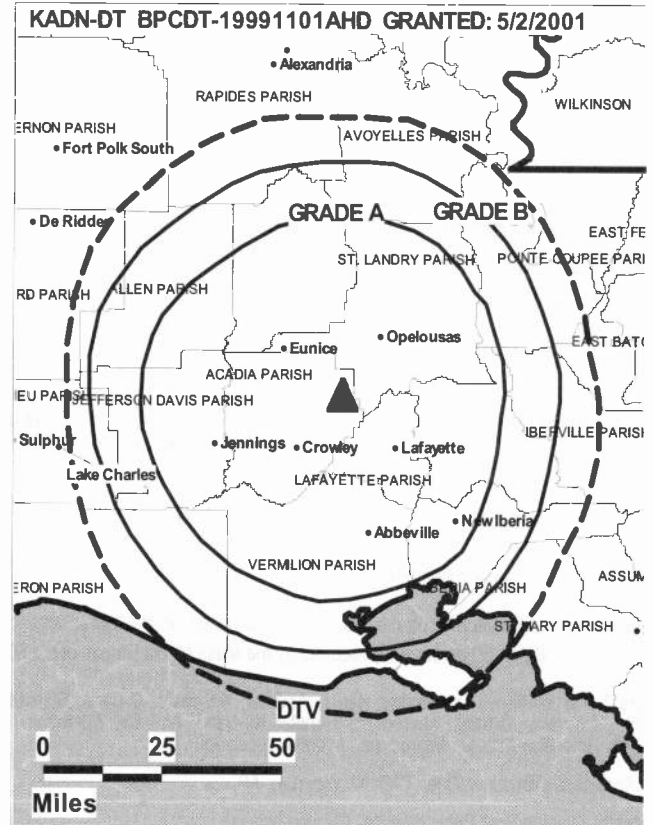
**Bonnie Roberts**, General Manager.

**Lori McCarthy**, General Sales Manager.

**Tony Guillory**, Chief Engineer.

**Ben Saunders**, Assistant Engineer.

**Bridget Gibson**, Business & Traffic Manager.



© 2008 Warren Communications News

**Katie Flash**, Promotion Director.

**Dwain Thomas**, Production Manager.

**City of License:** Lafayette. **Station DMA:** Lafayette, LA. **Rank:** 123.

**Nielsen Data:** Not available.

**KATC**  
**Ch. 3**

**Network Service:** ABC.

**Licensee:** KATC Communications Inc., 134 Columbus St., Charleston, SC 29403.

**Studio:** 1103 Eraste Landry Rd., Lafayette, LA 70506.

**Mailing Address:** PO Box 63333, Lafayette, LA 70596-3333.

**Phone:** 337-235-3333. **Fax:** 337-235-9363.

**E-mail:** news@katctv.com

**Web Site:** http://www.katc.com

**Technical Facilities:** Channel No. 3 (60-66 MHz). Authorized power: 100-kw visual, 20-kw aural. Antenna: 1740-ft above av. terrain, 1793-ft. above ground, 1800-ft. above sea level.

Latitude 30° 02' 19.1"  
Longitude 92° 22' 14.9"

**Transmitter:** 25-mi. SW of city limits.

**Note:** Latitude and longitude coordinates shown are based on the North American Datum of 1927 (NAD 27) as currently required by the Mass Media Bureau of the FCC.

**Satellite Earth Stations:** Transmitter Harris; Andrew, 4.5-meter C-band; Scientific-Atlanta, 4.6-meter C-band; Microdyne, 5-meter Ku-band; Andrew, 7.3-meter C-band; Scientific-Atlanta, Microdyne, Avantek receivers.

**News Services:** ABC NewsOne, CNN Newsource, AP.

**Ownership:** Evening Post Publishing Co. (Group Owner).

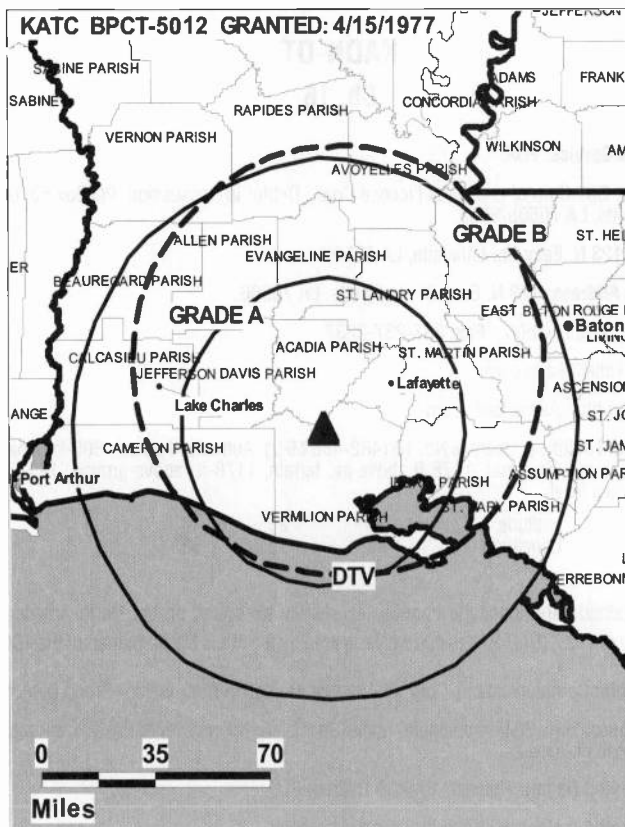
**Began Operation:** September 19, 1962. Sale to Loyola University by Acadian TV Corp. approved by FCC April 29, 1982. Sale to ML Media Partners by Loyola University approved by FCC November 28, 1986. Sale to present owner approved by FCC August 2, 1995.

**Represented (sales):** Continental Television Sales.

**Represented (legal):** Dow Lohnes PLLC.

**Personnel:**

- Nannette Frye**, General Manager.
- Bonnie Will**, General Sales Manager.
- Carol Behrens**, Local Sales Manager.
- James Warner**, News Director.
- Patrick O'Brien**, Chief Engineer.
- Cathy Schexnayder**, Business Manager.
- Artie Richard**, Marketing Director.
- David Burleigh**, Creative Services Director.
- Joy Bernard**, Traffic Manager.
- Vicky Cormier**, Executive Assistant.



© 2008 Warren Communications News

**City of License:** Lafayette. **Station DMA:** Lafayette, LA. **Rank:** 123.

Circulation © 2007 Nielsen. Coverage based on Nielsen study.

GrandTotal	Cable TV Households	Non-cable TV Households	Total TV Households
Estimated Station Totals *	220,740	114,320	335,060
Average Weekly Circulation (2007)	125,512	46,609	172,121
Average Daily Circulation (2007)			88,610
Station DMA Total	Cable TV Households	Non-cable TV Households	Total TV Households
Estimated Station Totals *	147,940	77,710	225,650
Average Weekly Circulation (2007)	103,526	42,791	146,317
Average Daily Circulation (2007)			79,288
Other DMA Total	Cable TV Households	Non-cable TV Households	Total TV Households
Estimated Station Totals *	72,800	36,610	109,410
Average Weekly Circulation (2007)	21,986	3,818	25,804
Average Daily Circulation (2007)			9,322

\*Estimated station totals are sums of the Nielsen TV and Cable TV household estimates for each county in which the station registers viewing of more than 5% as per the Nielsen Survey Methods.

**KATC-DT**  
**Ch. 28**

**Network Service:** ABC.

**Grantee:** KATC Communications Inc., 134 Columbus St., Charleston, SC 29403.

**Studio:** 1103 Eraste Landry Rd., Lafayette, LA 70506.

**Mailing Address:** PO Box 63333, Lafayette, LA 70596-3333.

**Phone:** 337-235-3333. **Fax:** 337-235-9363.

**E-mail:** news@katctv.com

**Web Site:** http://www.katc.com

**Technical Facilities:** Channel No. 28 (554-560 MHz). Authorized power: 1000-kw max. visual, aural. Antenna: 1762-ft above av. terrain, 1768-ft. above ground, 1795-ft. above sea level.

Latitude	30°	19'	25"
Longitude	92°	17'	24"

**Note:** Latitude and longitude coordinates shown are based on the North American Datum of 1927 (NAD 27) as currently required by the Mass Media Bureau of the FCC.

**Ownership:** Evening Post Publishing Co. (Group Owner).

**Represented (sales):** Continental Television Sales.

**Personnel:**

**Nanette Frye**, General Manager.

**Bonnie Will**, General Sales Manager.

**Carol Behrens**, Local Sales Manager.

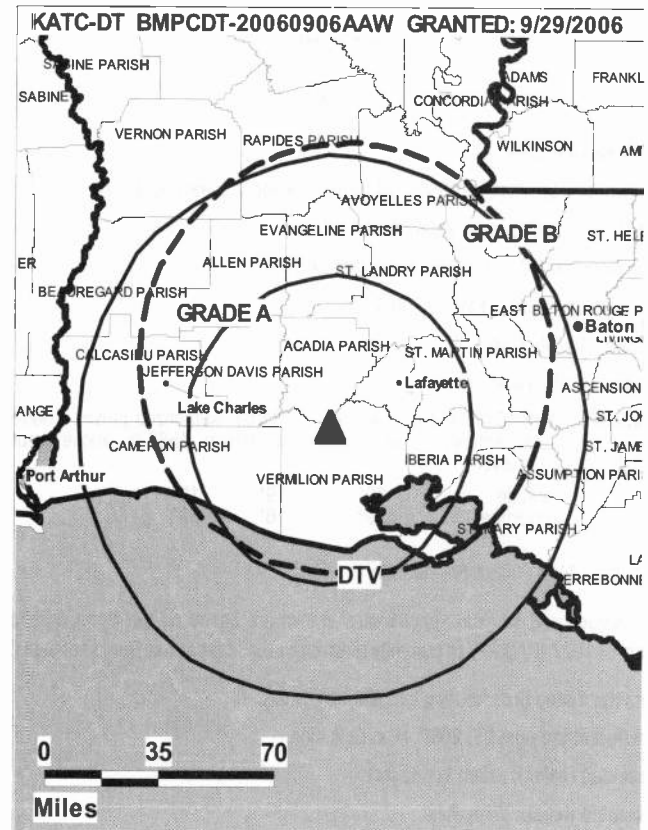
**James Warner**, News Director.

**Patrick O'Brien**, Chief Engineer.

**Cathy Schexnayder**, Business Manager.

**Artie Richard**, Marketing Director.

**David Burleigh**, Creative Services Director.



© 2008 Warren Communications News

**Joy Bernard**, Traffic Manager.

**Vicky Cormier**, Executive Assistant.

**City of License:** Lafayette. **Station DMA:** Lafayette, LA. **Rank:** 123.

**Nielsen Data:** Not available.

**KLFY-DT**  
**Ch. 56**

**Network Service:** CBS.

**Licensee:** KLFY LP, PO Box 90665, 2410 Eraste Landry, Lafayette, LA 70509.

**Studio:** 1808 Eraste Landry, Lafayette, LA 70506.

**Mailing Address:** PO Box 90665, Lafayette, LA 70509.

**Phone:** 337-981-4823. **Fax:** 337-984-8323.

**E-mail:** dpaul@kfy.com

**Web Site:** http://www.kfy.com

**Technical Facilities:** Channel No. 56 (722-728 MHz). Authorized power: 1000-kw max. visual, aural. Antenna: 1663-ft above av. terrain, 1668-ft. above ground, 1695-ft. above sea level.

Latitude	30°	19'	19"
Longitude	92°	16'	59"

**Transmitter:** 3413 Phillips Rd., Branch.

**Note:** Latitude and longitude coordinates shown are based on the North American Datum of 1927 (NAD 27) as currently required by the Mass Media Bureau of the FCC.

**Ownership:** Young Broadcasting Inc. (Group Owner).

**Began Operation:** April 25, 2002. High Definition.

**Represented (sales):** Adam Young Inc.

**Represented (legal):** Wiley Rein.

**Represented (engineering):** Cohen Dippell & Everist PC.

**Personnel:**

**Mike Barras**, President & General Manager.

**Sandra Campeaux**, Station & Business Manager.

**Spencer Bienvenu**, General & Local Sales Manager.

**C J Hoyt**, News Director.

**Rodney Evans**, Chief Engineer.



© 2008 Warren Communications News

**Carolyn Chrepien**, Program Director & Traffic Manager.

**Sally Thompson**, Marketing & Promotion Director.

**City of License:** Lafayette. **Station DMA:** Lafayette, LA. **Rank:** 123.

**Nielsen Data:** Not available.

# Louisiana — Lafayette

## KLFY-TV Ch. 10

**Network Service:** CBS.

**Licensee:** KLFY LP, 599 Lexington Ave., 47th Floor, New York, NY 10022.

**Studio:** 1808 Eraste Landry Rd., Lafayette, LA 70506.

**Mailing Address:** PO Box 90665, Lafayette, LA 70509.

**Phone:** 337-981-4823. **Fax:** 337-984-8323.

**E-mail:** dpaul@kfy.com

**Web Site:** http://www.kfy.com

**Technical Facilities:** Channel No. 10 (192-198 MHz). Authorized power: 309-kw visual, 45.7-kw aural. Antenna: 1729-ft above av. terrain, 1775-ft. above ground, 1762-ft. above sea level.

Latitude 30° 19' 19"  
Longitude 92° 16' 59"

**Transmitter:** 2-mi. S of Branch.

**Note:** Latitude and longitude coordinates shown are based on the North American Datum of 1927 (NAD 27) as currently required by the Mass Media Bureau of the FCC.

**Multichannel TV Sound:** Stereo only.

**Satellite Earth Stations:** Transmitter Harris; Scientific-Atlanta, 3-meter Ku-band; EASI, 4.3-meter KC-band; Scientific-Atlanta, 4.5-meter Ku-band; Scientific-Atlanta, 4.5-meter C-band; Scientific-Atlanta, 7.2-meter C-band; Scientific-Atlanta, M/A-Com, EASI, Cyclesat receivers.

**News Service:** AP.

**Ownership:** Young Broadcasting Inc. (Group Owner).

**Began Operation:** June 3, 1955. Sale to Texoma Broadcasting Inc. (KWTX) by Camilla Broadcasting Co. Inc., Paul H. DeClouet and associates approved by FCC January 27, 1965 (Television Digest, Vol. 4:48, 5:6). Transfer of control to individual stockholders of KWTX Broadcasting Co., which held 80%, approved by FCC January 22, 1968. Sale to KLFY-TV Ltd. Partnership by Texoma Broadcasts Inc. approved by FCC 1986. Sale to present owner by M. N. Bostick, et al., approved by FCC February 3, 1988.

**Represented (sales):** Adam Young Inc.

**Represented (legal):** Wiley Rein.

**Personnel:**

**Michael Barras**, President & General Manager.

**Sandra Campeaux**, Station & Business Manager.

**Spencer Bienvenu**, General & Local Sales Manager.

**C J Hoyt**, News Director.

**Rodney Evans**, Chief Engineer.

**Carolyn Chrepien**, Program Director & Traffic Manager.

**Sally Thompson**, Marketing & Promotion Director.

**City of License:** Lafayette. **Station DMA:** Lafayette, LA. **Rank:** 123.



© 2008 Warren Communications News

Circulation © 2007 Nielsen. Coverage based on Nielsen study.

GrandTotal	Cable TV Households	Non-cable TV Households	Total TV Households
Estimated Station Totals *	290,290	137,430	427,720
Average Weekly Circulation (2007)	184,623	67,591	252,214
Average Daily Circulation (2007)			135,231
Station DMA Total	Cable TV Households	Non-cable TV Households	Total TV Households
Estimated Station Totals *	147,940	77,710	225,650
Average Weekly Circulation (2007)	111,870	58,721	170,591
Average Daily Circulation (2007)			101,787
Other DMA Total	Cable TV Households	Non-cable TV Households	Total TV Households
Estimated Station Totals *	142,350	59,720	202,070
Average Weekly Circulation (2007)	72,753	8,870	81,623
Average Daily Circulation (2007)			33,444

\*Estimated station totals are sums of the Nielsen TV and Cable TV household estimates for each county in which the station registers viewing of more than 5% as per the Nielsen Survey Methods.

# Louisiana — Lake Charles

**KPLC**  
**Ch. 7**

**Network Service:** NBC.

**Licensee:** KPLC License Subsidiary LLC, 201 Monroe St., RSA Tower, 20th Floor, Montgomery, AL 36104.

**Studio:** 320 Division St., Lake Charles, LA 70601.

**Mailing Address:** PO Box 1490, Lake Charles, LA 70602-1490.

**Phone:** 337-439-9071. **Fax:** 337-437-7600.

**E-mail:** jserra@kplctv.com

**Web Site:** http://www.kplctv.com

**Technical Facilities:** Channel No. 7 (174-180 MHz). Authorized power: 316-kw visual, aural. Antenna: 1480-ft above av. terrain, 1476-ft. above ground, 1506-ft. above sea level.

Latitude 30° 23' 46"  
Longitude 93° 00' 03"

**Note:** Latitude and longitude coordinates shown are based on the North American Datum of 1927 (NAD 27) as currently required by the Mass Media Bureau of the FCC.

**Satellite Earth Stations:** Transmitter Harris; Harris, 3-meter Ku-band; Harris, 3-meter C-band; Comtech, 7-meter Ku & C-band; Harris, 10-meter Ku-band; Omni, Harris receivers.

**Ownership:** Raycom Media Inc. (Group Owner).

**Began Operation:** September 29, 1954. Sale to present owner by Cosmos Broadcasting Corp. approved by FCC January 17, 2006. Sale to Cosmos Broadcasting Corp. by Channel Communications approved by FCC November 13, 1986. Sale to Channel Communications by G. Russell Chambers approved by FCC March 31, 1986. Sale to G. Russell Chambers by Calcasieu TV & Radio Inc. approved by FCC February 18, 1971. Sale to Calcasieu by T. B. Lanford & L. M. Sepaugh Sr. & Jr. approved by FCC June 30, 1964.

**Represented (legal):** Covington & Burling.

**Personnel:**

**James D. Serra**, Vice President & General Manager.

**Tim Bourgeois**, Creative Services & Promotion Director.

**Mari Wilson**, Production Manager & Public Service Director.

**Bridget Courtney**, Traffic Manager.

**Dianna Mayo**, Operations Manager.

**Robin Daugereau**, Programming & Marketing Director.

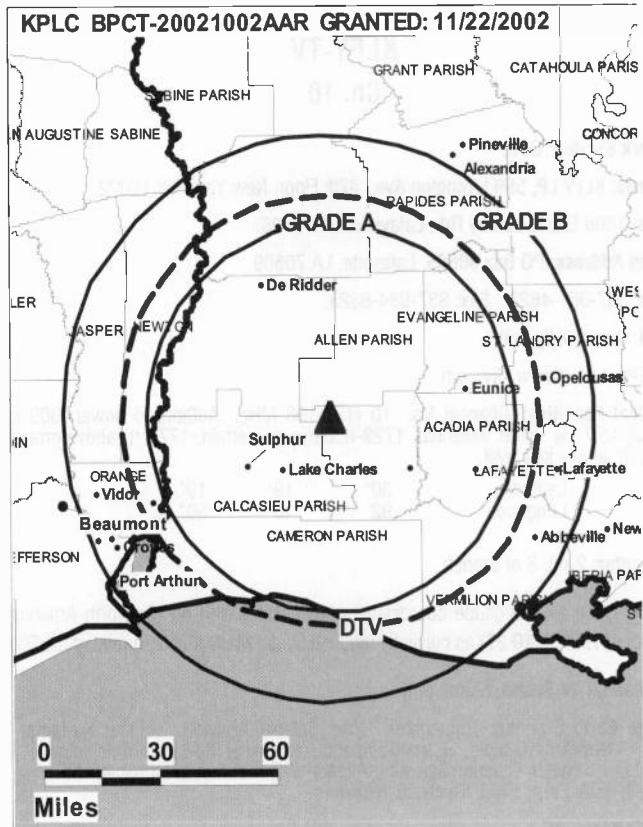
**John Ware**, Local Sales Manager.

**Ralph Caudill**, National Sales Manager.

**John Scott**, Chief Engineer.

**Sandra Thompson**, Accounting Supervisor.

**Frank Carlisle**, Regional Business Manager.



© 2008 Warren Communications News

**City of License:** Lake Charles. **Station DMA:** Lake Charles, LA. **Rank:** 176.

Circulation © 2007 Nielsen. Coverage based on Nielsen study.

GrandTotal	Cable TV Households	Non-cable TV Households	Total TV Households
Estimated Station Totals *	213,960	118,010	331,970
Average Weekly Circulation (2007)	102,608	38,450	141,058
Average Daily Circulation (2007)			71,103
Station DMA Total	Cable TV Households	Non-cable TV Households	Total TV Households
Estimated Station Totals *	62,430	32,410	94,840
Average Weekly Circulation (2007)	51,818	19,925	71,743
Average Daily Circulation (2007)			47,313
Other DMA Total	Cable TV Households	Non-cable TV Households	Total TV Households
Estimated Station Totals *	151,530	85,600	237,130
Average Weekly Circulation (2007)	50,790	18,525	69,315
Average Daily Circulation (2007)			23,790

\*Estimated station totals are sums of the Nielsen TV and Cable TV household estimates for each county in which the station registers viewing of more than 5% as per the Nielsen Survey Methods.

**KPLC-DT**  
**Ch. 8**

**Network Service:** NBC.

**Licensee:** KPLC License Subsidiary LLC, 201 Monroe St., RSA Tower, 20th Floor, Montgomery, AL 36104.

**Studio:** 320 Division St., Lake Charles, LA 70601.

**Mailing Address:** PO Box 1490, Lake Charles, LA 70602-1490.

**Phone:** 337-439-9071. **Fax:** 337-437-7600.

**E-mail:** jserra@kplctv.com

**Web Site:** http://www.kplctv.com

**Technical Facilities:** Channel No. 8 (180-186 MHz). Authorized power: 17-kw visual, aural. Antenna: 1480-ft above av. terrain, 1476-ft. above ground, 1506-ft. above sea level.

Latitude	30°	23'	46"
Longitude	93°	00'	03"

**Note:** Latitude and longitude coordinates shown are based on the North American Datum of 1927 (NAD 27) as currently required by the Mass Media Bureau of the FCC.

**Satellite Earth Stations:** Transmitter Harris; Harris, 3-meter Ku-band; Harris, 3-meter C-band; Comtech, 7-meter Ku & C-band; Harris, 10-meter Ku-band; Omni, Harris receivers.

**Ownership:** Raycom Media Inc. (Group Owner).

**Began Operation:** May 1, 2003. Standard Definition.

**Represented (legal):** Covington & Burling.

**Personnel:**

**James D. Serra**, Vice President & General Manager.

**Tim Bourgeois**, Creative Services & Promotion Director.

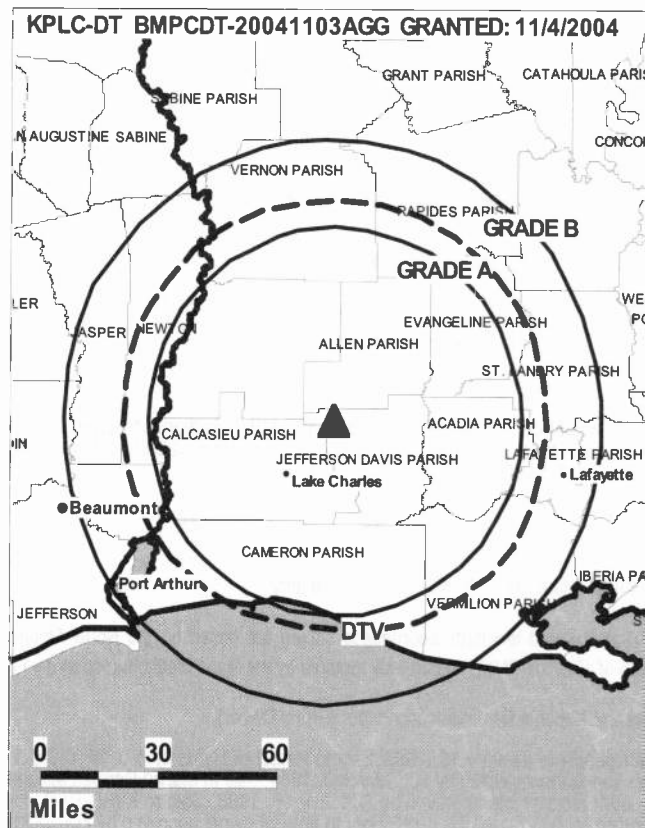
**Mari Wilson**, Production Manager & Public Service Director.

**Bridget Courtney**, Traffic Manager.

**Dianna Mayo**, Operations Manager.

**Robin Daugereau**, Programming & Marketing Director.

**John Ware**, Local Sales Manager.



© 2008 Warren Communications News

**Ralph Caudill**, National Sales Manager.

**John Scott**, Chief Engineer.

**Sandra Thompson**, Accounting Supervisor.

**Frank Carlisle**, Regional Business Manager.

**City of License:** Lake Charles. **Station DMA:** Lake Charles, LA. **Rank:** 176.

**Nielsen Data:** Not available.



# Louisiana — Lake Charles

**KVHP**  
**Ch. 29**

**Network Service:** FOX.

**Licensee:** National Communications Inc., 129 W. Prien Lake Rd., Lake Charles, LA 70601.

**Studio:** 129 W. Prien Lake Rd., Lake Charles, LA 70601.

**Mailing Address:** 129 W. Prien Lake Rd., Lake Charles, LA 70601.

**Phone:** 337-474-1316. **Fax:** 337-474-9028.

**E-mail:** mbonnot@watchfox.com

**Technical Facilities:** Channel No. 29 (560-566 MHz). Authorized power: 2507-kw max. visual, aural. Antenna: 1293-ft above av. terrain, 1289-ft. above ground, 1319-ft. above sea level.

Latitude 30° 17' 26"  
Longitude 93° 34' 35"

**Transmitter:** State Rte. 379, 5.9-mi. NW of Edgerly.

**Note:** Latitude and longitude coordinates shown are based on the North American Datum of 1927 (NAD 27) as currently required by the Mass Media Bureau of the FCC.

**Ownership:** National Communications Inc. (Group Owner).

**Began Operation:** January 18, 1983. Sale to Herschell Hardesty & J. W. DiGiglia by Hugh Van Eaton approved by FCC March 3, 1984. Sale to Marvin Gorman Ministries Inc. from receivership approved by FCC July 16, 1986. Sale to KVHP-TV Partners approved by FCC March 12, 1987. Sale to present owner approved by FCC October 3, 1996.

**Represented (sales):** Seltel Inc.

**Represented (legal):** Koerner & Olender PC.

**Personnel:**

**Madeleine Bonnot,** General Manager.

**Leonard Brown,** Operations & Production Manager.

**Ken Smith,** General & Regional Sales Manager.

**Mary Stephens,** National Sales Manager.

**John Korbel,** News Director.

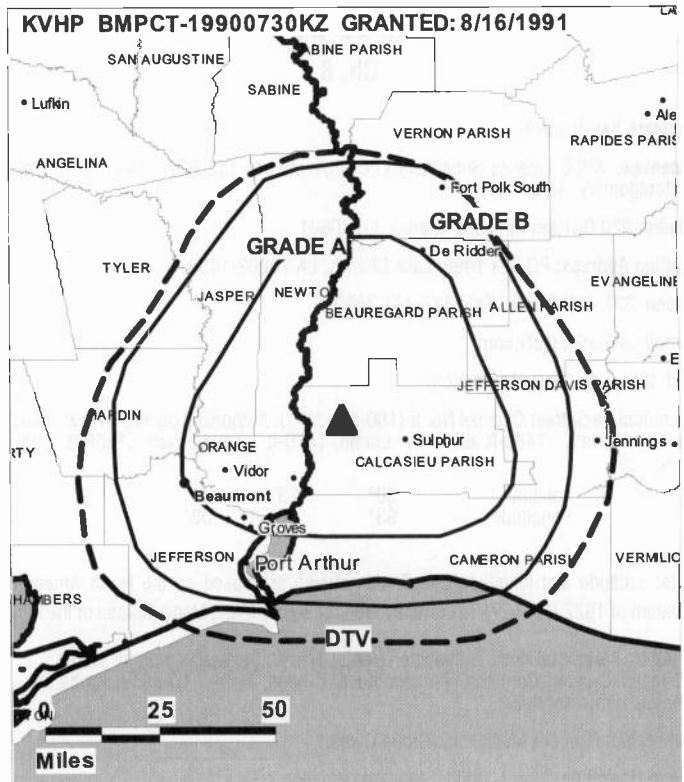
**Bret Thibodeaux,** Chief Engineer.

**Diana Thibodeaux,** Business Manager.

**Tara Hardesty,** Program Director.

**Marty Myers,** Promotion Director.

**City of License:** Lake Charles. **Station DMA:** Lake Charles, LA. **Rank:** 176.



© 2008 Warren Communications News  
Circulation © 2007 Nielsen. Coverage based on Nielsen study.

GrandTotal	Cable TV Households	Non-cable TV Households	Total TV Households
Estimated Station Totals *	67,240	75,610	142,850
Average Weekly Circulation (2007)	33,325	12,645	45,970
Average Daily Circulation (2007)			14,555
Station DMA Total	Cable TV Households	Non-cable TV Households	Total TV Households
Estimated Station Totals *	62,430	27,290	89,720
Average Weekly Circulation (2007)	32,300	6,807	39,107
Average Daily Circulation (2007)			13,057
Other DMA Total	Cable TV Households	Non-cable TV Households	Total TV Households
Estimated Station Totals *	4,810	48,320	53,130
Average Weekly Circulation (2007)	1,025	5,838	6,863
Average Daily Circulation (2007)			1,498

\*Estimated station totals are sums of the Nielsen TV and Cable TV household estimates for each county in which the station registers viewing of more than 5% as per the Nielsen Survey Methods.

**KVHP-DT**

**Ch. 30**

**Network Service:** FOX.

**Grantee:** National Communications Inc., 129 W. Prien Lake Rd., Lake Charles, LA 70601.

**Studio:** 129 W. Prien Lake Rd., Lake Charles, LA 70601.

**Mailing Address:** 129 W. Prien Lake Rd., Lake Charles, LA 70601.

**Phone:** 337-474-1316. **Fax:** 337-474-9028.

**E-mail:** mmyers@watchfox.com

**Technical Facilities:** Channel No. 30 (566-572 MHz). Authorized power: 1000-kw max. visual, aural. Antenna: 1060-ft above av. terrain, 1030-ft. above ground, 1033-ft. above sea level.

Latitude	30°	17'	26"
Longitude	93°	34'	35"

**Note:** Latitude and longitude coordinates shown are based on the North American Datum of 1927 (NAD 27) as currently required by the Mass Media Bureau of the FCC.

**Ownership:** National Communications Inc. (Group Owner).

**Began Operation:** Station operating under Special Temporary Authority at 0.2-kw max. visual; no on-air date

**Personnel:**

**Madeleine Bonnot**, General Manager.

**Leonard Brown**, Operations & Production Manager.

**Ken Smith**, General & Regional Sales Manager.

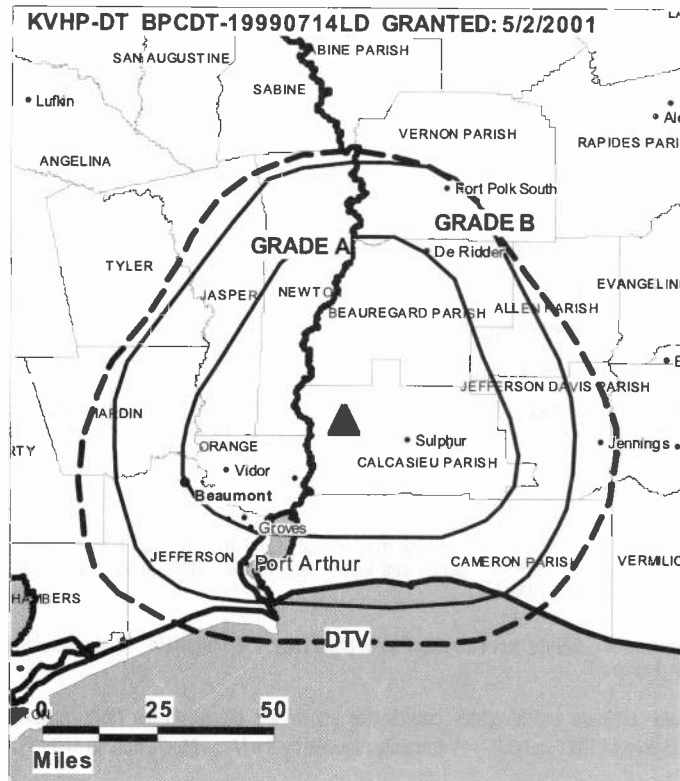
**Mary Stephens**, National Sales Manager.

**John Korbel**, News Director.

**Bret Thibodeaux**, Chief Engineer.

**Diana Thibodeaux**, Business Manager.

**Tara Hardesty**, Program Director.



© 2008 Warren Communications News

**Marty Myers**, Promotion Director.

**City of License:** Lake Charles. **Station DMA:** Lake Charles, LA. **Rank:** 176.

**Nielsen Data:** Not available.

**KPXJ-DT**

**Ch. 21**

**Network Service:** CW.

**Licensee:** Minden Television Co. LLC, PO Box 4066, Shreveport, LA 71134-0066.

**Studio:** 312 E. Kings Hwy., Shreveport, LA 71104.

**Mailing Address:** 312 E. Kings Hwy., Shreveport, LA 71104.

**Phone:** 318-861-5800. **Fax:** 318-862-9430.

**E-mail:** lostendorff@kpxj21.com

**Web Site:** http://www.kpxj21.com

**Technical Facilities:** Channel No. 21 (512-518 MHz). Authorized power: 3020-kw max. visual, aural. Antenna: 469-ft above av. terrain, 466-ft. above ground, 679-ft. above sea level.

Latitude	32°	44'	40"
Longitude	93°	22'	54"

Holds CP for change to 1000-kw max. visual, 1647-ft above av. terrain, 1601-ft. above ground, 1850-ft. above sea level; lat. 32° 41' 08", long. 93° 56' 00", BPCDT-20040518ABZ.

**Transmitter:** 0.5-mi. from intersection of State Hwy. 7 & Parish Rd. 18 at a bearing of 60 degrees T.

**Note:** Latitude and longitude coordinates shown are based on the North American Datum of 1927 (NAD 27) as currently required by the Mass Media Bureau of the FCC.

**Ownership:** Lauren Wray Ostendorff.

**Began Operation:** August 31, 1998, as WPXO. Proposed sale to River Cities Broadcasting LLC dismissed by FCC October 21, 2003. Sale to present owner by Paxson Communications Corp approved by FCC April 14, 2004. Received authorization from FCC to convert to digital format June 14, 2004; station 'flash-cut' to digital-only service September 21, 2005.

**Represented (legal):** Garvey Schubert Barer.

**Represented (sales):** Continental Television Sales.

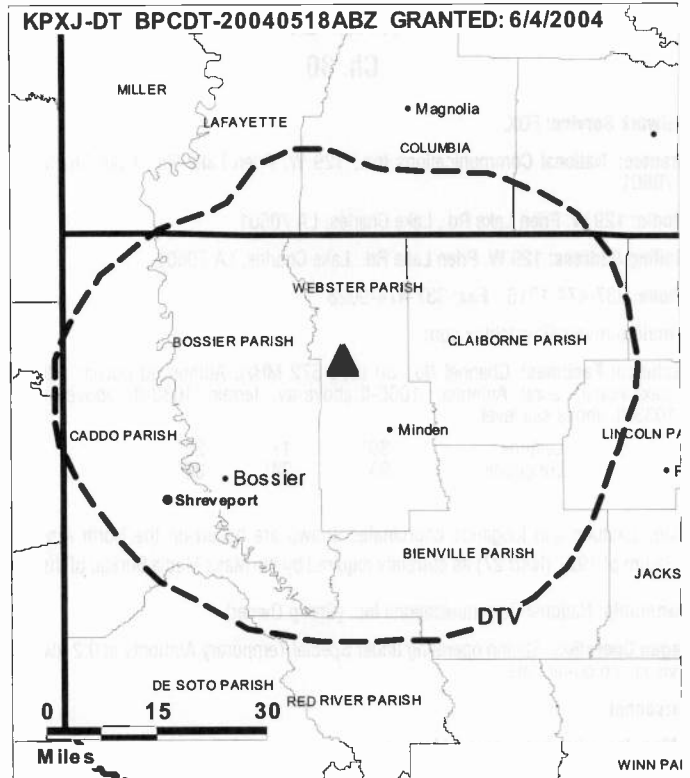
**Represented (engineering):** D. C. Williams PE.

**Personnel:**

**Lauren Wray Ostendorff**, President & General Manager.

**Judy Miller**, Local Sales Manager.

**George Sirvin**, National Sales Manager.



© 2008 Warren Communications News

**Valerie Cosby**, Regional Sales Manager.

**Dale Cassidy**, Chief Engineer.

**Carol Lowery**, Business & Traffic Manager.

**Joe Todaro**, Promotion Director.

**Jan Elkins**, News Director.

**Ron Thoma**, Production Manager.

**City of License:** Minden. **Station DMA:** Shreveport, LA. **Rank:** 82.

**Nielsen Data:** Not available.

**KNOE-DT**  
**Ch. 7**

**Network Service:** CW, CBS.

**Licensee:** NOE Corp. LLC, PO Box 4067, Monroe, LA 71211.

**Studio:** 1400 Oliver Rd., Monroe, LA 71201.

**Mailing Address:** PO Box 4067, Monroe, LA 71211.

**Phone:** 318-388-8888. **Fax:** 318-388-0070.

**E-mail:** roy.frostenson@knoe.com

**Web Site:** http://www.knoe.com

**Technical Facilities:** Channel No. 7 (174-180 MHz). Authorized power: 17-kw visual, aural. Antenna: 1699-ft above av. terrain, 1716-ft. above ground, 1778-ft. above sea level.

Latitude	32°	11'	50"
Longitude	92°	04'	14"

**Note:** Latitude and longitude coordinates shown are based on the North American Datum of 1927 (NAD 27) as currently required by the Mass Media Bureau of the FCC.

**Satellite Earth Stations:** Transmitter Harris; Scientific-Atlanta, 3.7-meter C-band; RCA, 3.7-meter Ku-band; Simulsat, 7-meter C-band; Scientific-Atlanta, 7-meter C-band; Pinzone, Harris receivers.

**FM Affiliate:** KNOE-FM 101.9.

**Ownership:** Noe Corp. LLC.

**Began Operation:** April 12, 2002. Standard Definition.

**Represented (legal):** Cohn & Marks LLP.

**Represented (sales):** Blair Television.

**Personnel:**

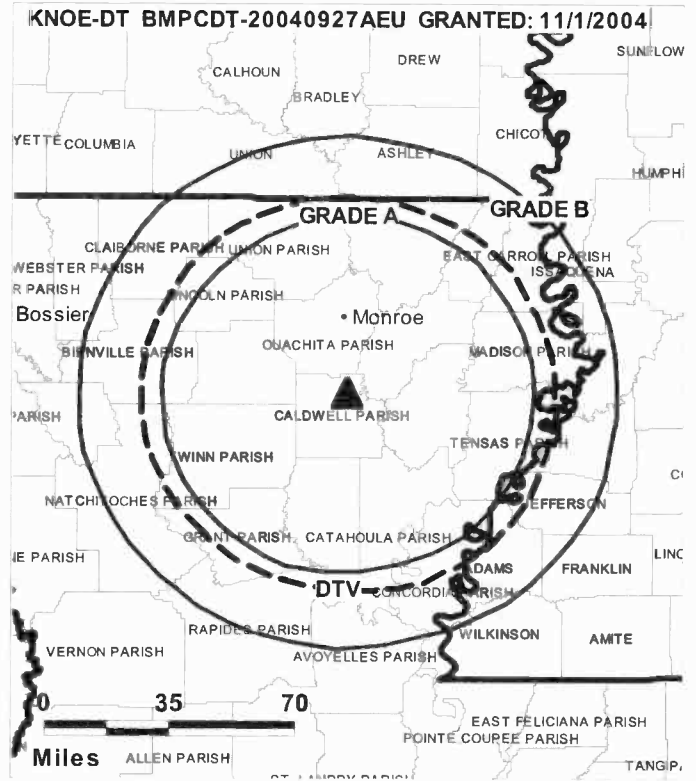
**Roy Frostenson,** General Manager & Program Director.

**Bill Elliott,** Promotion & Marketing Director.

**Sue Sigler,** Traffic Manager.

**Laura Z. Roberts,** Personnel Director.

**Tom Cole,** Operations & Production Manager.



**John Matherne,** General & Local Sales Manager.

**Taylor Henry,** News Director.

**Jerry Harkins,** Chief Engineer.

**Denis Baker,** Business Manager.

**City of License:** Monroe. **Station DMA:** Monroe, LA-El Dorado, AR. **Rank:** 136.

**Nielsen Data:** Not available.

**KNOE-TV**  
**Ch. 8**

**Network Service:** CBS.

**Licensee:** NOE Corp. LLC, PO Box 4067, Monroe, LA 71211.

**Studio:** 1400 Oliver Rd., Monroe, LA 71201.

**Mailing Address:** PO Box 4067, Monroe, LA 71211.

**Phone:** 318-388-8888. **Fax:** 318-388-0070.

**E-mail:** roy.frostenson@knoe.com

**Web Site:** http://www.knoe.com

**Technical Facilities:** Channel No. 8 (180-186 MHz). Authorized power: 316-kw visual, 62.5-kw aural. Antenna: 1989-ft above av. terrain, 1919-ft. above ground, 1981-ft. above sea level.

Latitude 32° 11' 50"  
Longitude 92° 04' 14"

**Transmitter:** 232 KNOE tower, Riverton.

**Note:** Latitude and longitude coordinates shown are based on the North American Datum of 1927 (NAD 27) as currently required by the Mass Media Bureau of the FCC.

**Satellite Earth Stations:** Transmitter Harris; Scientific-Atlanta, 3.7-meter C-band; RCA, 3.7-meter Ku-band; Simulsat, 7-meter C-band; Scientific-Atlanta, 7-meter C-band; Pinzone, Harris receivers.

**FM Affiliate:** KNOE-FM 101.9.

**SNG Mobile Dish:** BMS, .

**Ownership:** Noe Corp. LLC.

**Began Operation:** September 27, 1953. Transfer by Noe Corp. LLC from Betty S. Noe, Executrix and Trustee to Hoak Media LLC approved by FCC August 17, 2007, but not yet consummated.

**Represented (legal):** Cohn & Marks LLP.

**Represented (sales):** Blair Television.

**Personnel:**

**Roy Frostenson**, General Manager & Program Director.

**Bill Elliott**, Promotion & Marketing Director.

**Sue Sigler**, Traffic Manager.

**Laura Z. Roberts**, Personnel Director.

**Tom Cole**, Operations & Production Manager.

**John Matherne**, General & Local Sales Manager.

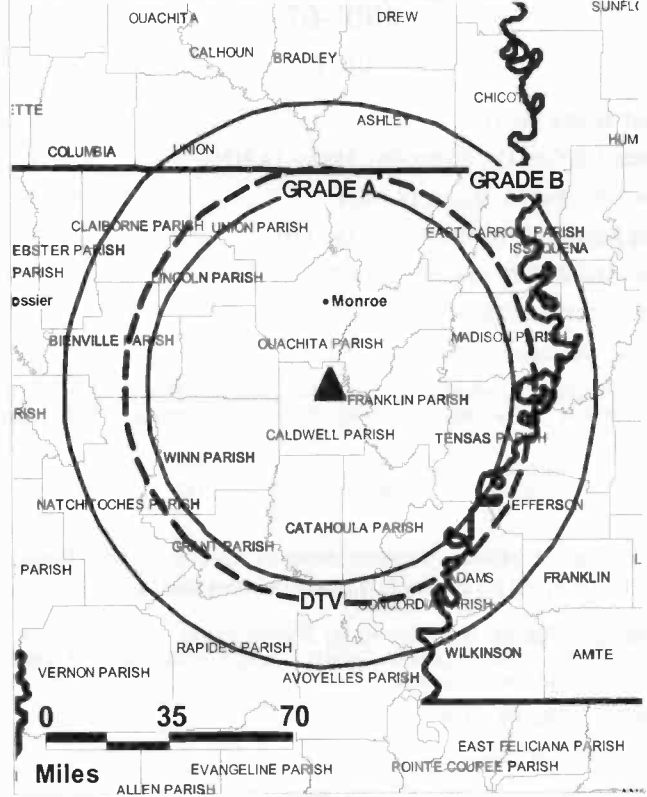
**Taylor Henry**, News Director.

**Jerry Harkins**, Chief Engineer.

**Denis Baker**, Business Manager.

**City of License:** Monroe. **Station DMA:** Monroe, LA-EI Dorado, AR. **Rank:** 136.

**KNOE-TV BLCT-19990111KG GRANTED: 5/12/2000**



© 2008 Warren Communications News

Circulation © 2007 Nielsen. Coverage based on Nielsen study.

GrandTotal	Cable TV Households	Non-cable TV Households	Total TV Households
Estimated Station Totals *	101,530	112,840	214,370
Average Weekly Circulation (2007)	81,789	48,497	130,286
Average Daily Circulation (2007)			78,572
Station DMA Total	Cable TV Households	Non-cable TV Households	Total TV Households
Estimated Station Totals *	91,680	76,090	167,770
Average Weekly Circulation (2007)	76,862	45,139	122,001
Average Daily Circulation (2007)			75,638
Other DMA Total	Cable TV Households	Non-cable TV Households	Total TV Households
Estimated Station Totals *	9,850	36,750	46,600
Average Weekly Circulation (2007)	4,927	3,358	8,285
Average Daily Circulation (2007)			2,934

\*Estimated station totals are sums of the Nielsen TV and Cable TV household estimates for each county in which the station registers viewing of more than 5% as per the Nielsen Survey Methods.

**KLWB**  
**Ch. 50**

**Network Service:** CW.

**Licensee:** Wildemess Communications LLC, 3501 N.W. Evangeline Thruway, Carencro, LA 70520.

**Studio:** 3501 N.W. Evangeline Trwy., Carencro, LA 70520.

**Mailing Address:** 516 St. Landry St., Lafayette, LA 70506.

**Phone:** 337-896-1600; 337-886-4677. **Fax:** 337-896-2695.

**E-mail:** davep@delta-network.com

**Web Site:** <http://www.yourcwtv.com/partners/lafayette>

**Technical Facilities:** Channel No. 50 (686-692 MHz). Authorized power: 5000-kw max. visual, aural. Antenna: 994-ft above av. terrain, 998-ft. above ground, 1021-ft. above sea level.

Latitude 30° 20' 32"  
Longitude 91° 58' 32"

**Note:** Latitude and longitude coordinates shown are based on the North American Datum of 1927 (NAD 27) as currently required by the Mass Media Bureau of the FCC.

**Ownership:** Wildemess Communications LLC.

**Began Operation:** April 3, 2006. Transfer of Chatelain family interests to Gulf Management LLC approved by FCC November 15, 2006. Sale to present owner by Azar Family Holdings LLC approved by FCC July 21, 2006. Sale to Azar Family Holdings LLC by Iberia Communications LLC approved by FCC August 31, 2005.

**Represented (legal):** Fletcher, Heald & Hildreth PLC.

**Represented (engineering):** Suffa & Cavell Inc.

**City of License:** New Iberia. **Station DMA:** Lafayette, LA. **Rank:** 123.

**CABLE & TV STATION COVERAGE**



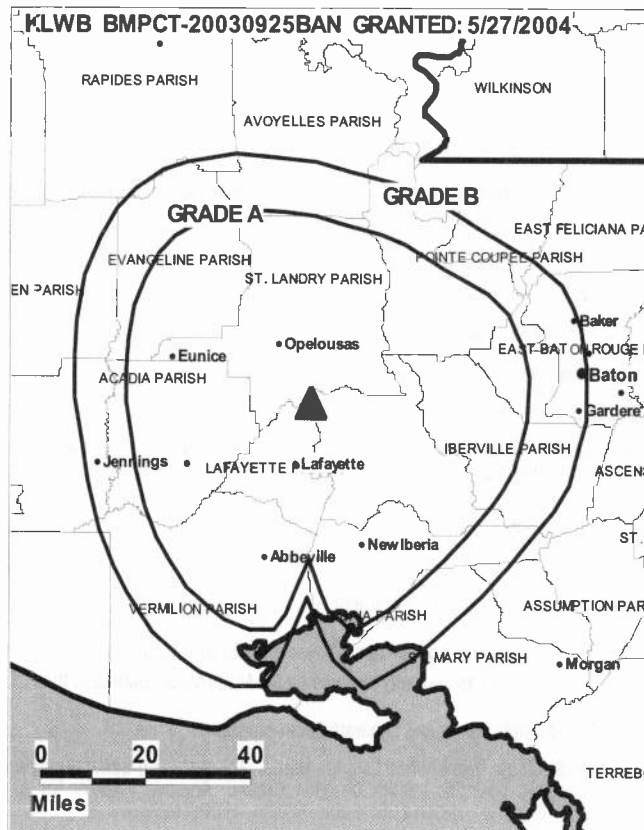
To order call 800-771-9202 or visit [www.warren-news.com](http://www.warren-news.com)

**The perfect companion to The Television & Cable Factbook**



FULLY SEARCHABLE • CONTINUOUSLY UPDATED • DISCOUNT RATES FOR PRINT PURCHASERS

For more information call 800-771-9202 or visit [www.warren-news.com](http://www.warren-news.com)



© 2008 Warren Communications News

Circulation © 2007 Nielsen. Coverage based on Nielsen study.

GrandTotal	Cable TV Households	Non-cable TV Households	Total TV Households
Estimated Station Totals *	163,120	77,710	240,830
Average Weekly Circulation (2007)	30,592	11,335	41,927
Average Daily Circulation (2007)			11,885
Station DMA Total	Cable TV Households	Non-cable TV Households	Total TV Households
Estimated Station Totals *	147,940	77,710	225,650
Average Weekly Circulation (2007)	29,681	11,335	41,016
Average Daily Circulation (2007)			11,642
Other DMA Total	Cable TV Households	Non-cable TV Households	Total TV Households
Estimated Station Totals *	15,180	0	15,180
Average Weekly Circulation (2007)	911	0	911
Average Daily Circulation (2007)			243

\*Estimated station totals are sums of the Nielsen TV and Cable TV household estimates for each county in which the station registers viewing of more than 5% as per the Nielsen Survey Methods.

**WDSU**  
**Ch. 6**

**Network Service:** NBC.

**Licensee:** New Orleans Hearst-Argyle Television Inc., PO Box 1800, c/o Brooks, Pierce, McLendon, Humphrey & Leonard, Raleigh, NC 27602.

**Studio:** 846 Howard Ave., New Orleans, LA 70113.

**Mailing Address:** 846 Howard Ave., New Orleans, LA 70113.

**Phone:** 504-679-0600. **Fax:** 504-679-0745.

**E-mail:** jvilmenay@wdsu.com

**Web Site:** http://www.wdsu.com

**Technical Facilities:** Channel No. 6 (82-88 MHz). Authorized power: 95.5-kw visual, 19.5-kw aural. Antenna: 932-ft above av. terrain, 968-ft. above ground, 971-ft. above sea level.

Latitude	29°	57'	01"
Longitude	89°	57'	28.5"

**Transmitter:** 221 E. Josephine St., Chalmette.

**Note:** Latitude and longitude coordinates shown are based on the North American Datum of 1927 (NAD 27) as currently required by the Mass Media Bureau of the FCC.

**Multichannel TV Sound:** Stereo and separate audio program.

**Satellite Earth Stations:** Transmitter Larcas; Harris, 3.5-meter Ku-band; Andrew, 3.5-meter Ku-band; Scientific-Atlanta, 7-meter C-band; Andrew, 7-meter Ku & C-band; Harris, 8-meter Ku-band; Scientific-Atlanta, Harris receivers.

**News Services:** NBC News Channel, CNN Newsource, AP.

**Ownership:** Hearst-Argyle Television Inc. (Group Owner).

**Began Operation:** December 18, 1948. Sale to Cosmos Broadcasting by Royal Street Corp. approved by FCC November 29, 1972 (Television Digest, Vol. 12:15, 49). Sale to Pulitzer Publishing Co. approved by FCC September 22, 1989 (Vol. 29:31, 34, 35). Sale to present owner approved by FCC November 24, 1998 (Vol. 38:22, 48). Due to damage sustained during Hurricane Katrina, station is operating under Special Temporary Authority at 445-kw visual.

**Represented (sales):** Eagle Television Sales.

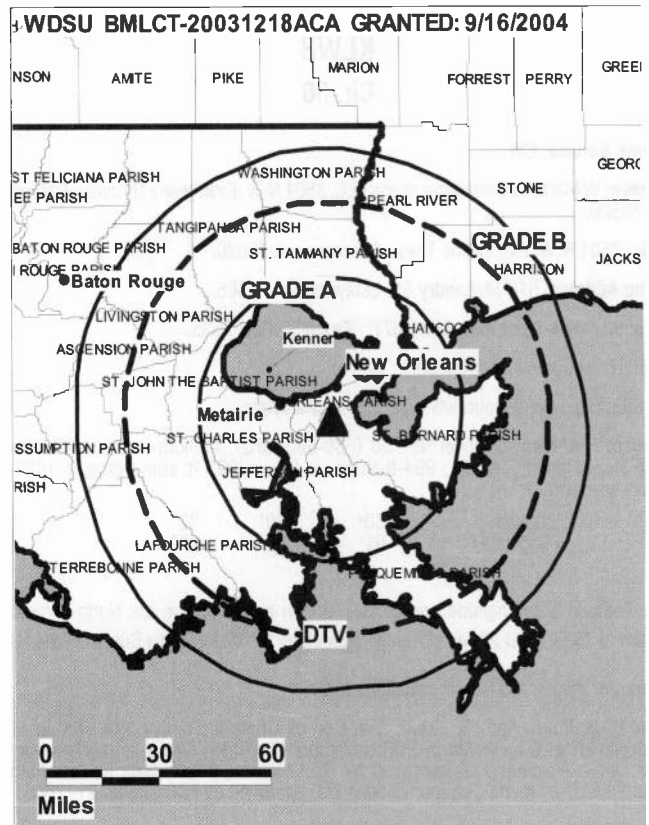
**Personnel:**

**Joel Vilmenay**, President & General Manager.

**Frank Ratermann**, General Sales Manager.

**Giovanna Savorgnan**, Local Sales Manager.

**Jason Ferguson**, National Sales Manager.



© 2008 Warren Communications News

**Margaret Cordes**, News Director.

**Chet Guillot**, Chief Engineer.

**Suzanne Starr**, Business Manager.

**Karne Cuevas**, Program Coordinator.

**Randy Foulds**, Promotions & Creative Services Director.

**William Johnson**, Research Director.

**Pat Doherty**, Traffic Manager.

**City of License:** New Orleans. **Station DMA:** New Orleans, LA. **Rank:** 53.

**Nielsen Data:** Not available.

## Louisiana — New Orleans

### WDSU-DT Ch. 43

**Network Service:** NBC.

**Grantee:** New Orleans Hearst-Argyle Television Inc., PO Box 1800, c/o Brooks, Pierce, McLendon, Humphrey & Leonard, Raleigh, NC 27602.

**Studio:** 846 Howard Ave., New Orleans, LA 70113.

**Mailing Address:** 846 Howard Ave., New Orleans, LA 70113.

**Phone:** 504-679-0600. **Fax:** 504-675-0745.

**E-mail:** [jvilmenay@wdsu.com](mailto:jvilmenay@wdsu.com)

**Web Site:** <http://www.wdsu.com>

**Technical Facilities:** Channel No. 43 (644-650 MHz). Authorized power: 1000-kw max. visual, aural. Antenna: 754-ft above av. terrain, 751-ft. above ground.

Latitude	29°	56'	59"
Longitude	89°	57'	28"

**Note:** Latitude and longitude coordinates shown are based on the North American Datum of 1927 (NAD 27) as currently required by the Mass Media Bureau of the FCC.

**Ownership:** Hearst-Argyle Television Inc. (Group Owner).

**Began Operation:** FCC granted station Special Temporary Authority to remain silent. Station ceased operations August 29, 2005 due to damage from Hurricane Katrina. Plans to be fully operational by mid 2008

**Represented (sales):** Eagle Television Sales.

#### Personnel:

**Joel Vilmenay**, President & General Manager.

**Frank Ratermann**, General Sales Manager.

**Giovanna Savorgnan**, Local Sales Manager.

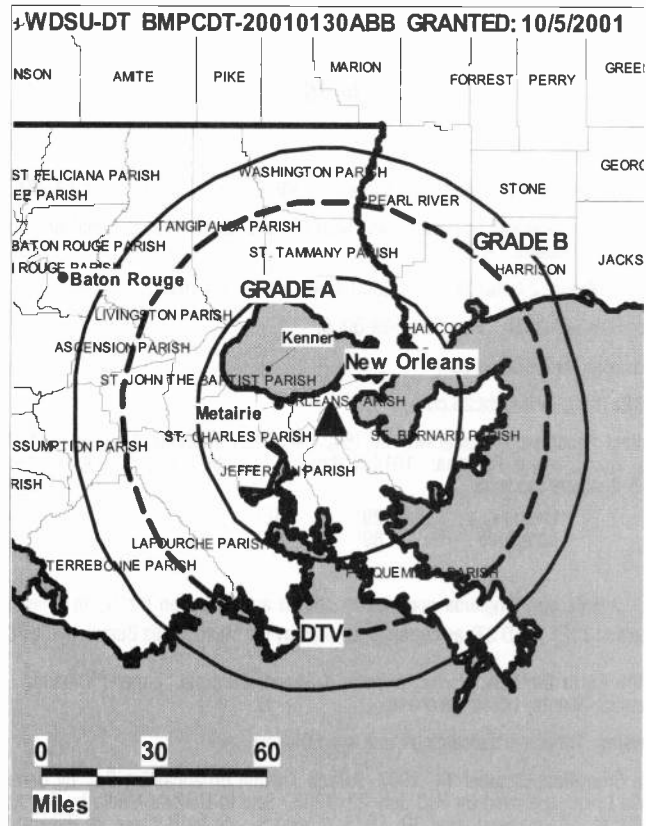
**Jason Ferguson**, National Sales Manager.

**Margaret Cordes**, News Director.

**Chet Guillot**, Chief Engineer.

**Suzanne Starr**, Business Manager.

**Karen Cuevas**, Program Coordinator.



**Randy Foulds**, Promotions & Creative Services Director.

**William Johnson**, Research Director.

**Pat Doherty**, Traffic Manager.

**City of License:** New Orleans. **Station DMA:** New Orleans, LA. **Rank:** 53.

**Nielsen Data:** Not available.



## Louisiana — New Orleans

**WGNO**  
**Ch. 26**

**Network Service:** ABC.

**Licensee:** Tribune Television New Orleans Inc., 365 Canal St, New Orleans, LA 70130.

**Studios:** 1400 Poydras St., Suite 745, New Orleans, LA 70112; 2 Canal St., Suite 2800, New Orleans, LA 70130.

**Mailing Address:** 2 Canal St., Suite 2800, New Orleans, LA 70130.

**Phone:** 504-525-3838. **Fax:** 504-569-0908.

**E-mail:** wgno-tv@tribune.com

**Web Site:** <http://www.abc26.com>

**Technical Facilities:** Channel No. 26 (542-548 MHz). Authorized power: 3140-kw max. visual, aural. Antenna: 1014-ft above av. terrain, 1015-ft. above ground, 1015-ft. above sea level.

Latitude	29°	58'	57"
Longitude	89°	56'	58"

**Note:** Latitude and longitude coordinates shown are based on the North American Datum of 1927 (NAD 27) as currently required by the Mass Media Bureau of the FCC.

**Satellite Earth Stations:** Vertex, 5-meter Ku-band; Simulsat, 7-meter C-band; Scientific-Atlanta, Harris receivers.

**Ownership:** Tribune Broadcasting Co. (Group Owner).

**Began Operation:** October 14, 1967. Sale to Tribune Broadcasting Co. by General Media Corp. approved by FCC July 22, 1983. Sale to General Media by Seymour Smith, et al., approved June 30, 1978. Previous sale by Receiver in Bankruptcy approved by FCC December 29, 1971. Station was originally owned by David W. Wagenvoord, et al.. Due to damage sustained during Hurricane Katrina, FCC granted station Special Temporary Authority to operate at 587-kw max. visual.

**Represented (sales):** TeleRep Inc.

**Represented (legal):** Sidley Austin LLP.

**Represented (engineering):** Edward F. Lorentz & Associates.

**Personnel:**

**Larry Delia**, Vice President & General Manager.

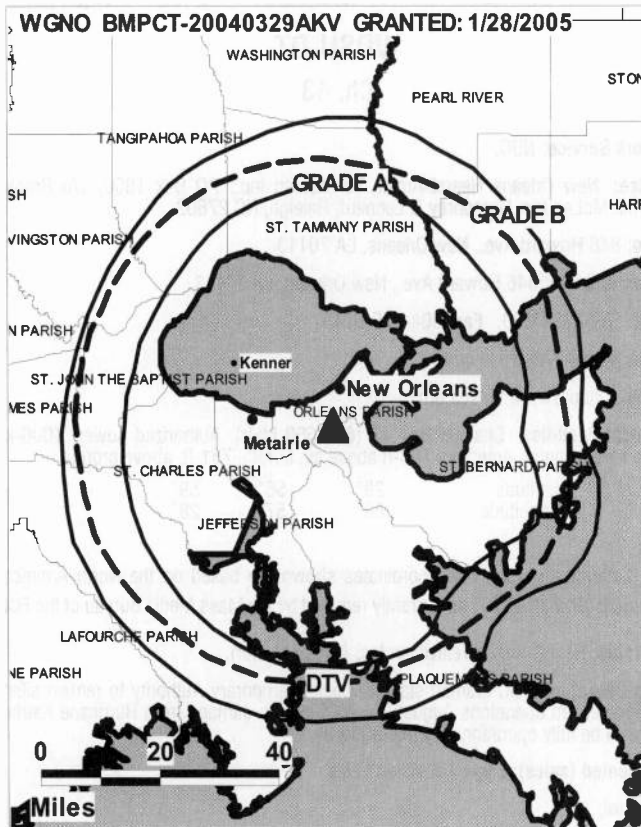
**Beth Stiles**, General Sales Manager.

**Gary English**, Local Sales Manager.

**Linda Anderson**, National Sales Manager.

**Pat LaBroyere**, Regional Sales Manager.

**Bob Noonan**, News Director.



**Steve Zanolini**, Chief Engineer.

**Patricia Butchert**, Controller & Chief Financial Officer.

**Claudia Bell**, Program Director.

**Elizabeth Whitaker**, Promotion Director.

**Tracy Roskens**, Production Manager.

**Jordy Luft**, Research Director.

**Pat Aymani**, Traffic Manager.

**City of License:** New Orleans. **Station DMA:** New Orleans, LA. **Rank:** 53.

**Nielsen Data:** Not available.

## Louisiana — New Orleans

### WGNO-DT Ch. 15

**Network Service:** ABC.

**Grantee:** Tribune Television New Orleans Inc., 365 Canal St, New Orleans, LA 70130.

**Studios:** 1400 Poydras St., Suite 745, New Orleans, LA 70112; 2 Canal St., Suite 2800, New Orleans, LA 70130.

**Mailing Address:** 2 Canal St., Suite 2800, New Orleans, LA 70130.

**Phone:** 504-525-3838. **Fax:** 504-569-0908.

**E-mail:** wgno-tv@tribune.com

**Web Site:** <http://www.abc26.com>

**Technical Facilities:** Channel No. 15 (476-482 MHz). Authorized power: 800-kw max. visual, aural. Antenna: 433-ft above av. terrain, 433-ft. above ground, 433-ft. above sea level.

Latitude	29°	58'	57"
Longitude	89°	56'	58"

**Note:** Latitude and longitude coordinates shown are based on the North American Datum of 1927 (NAD 27) as currently required by the Mass Media Bureau of the FCC.

**Ownership:** Tribune Broadcasting Co. (Group Owner).

**Began Operation:** Station was previously operating under Special Temporary Authority at reduced power, but was knocked off air August 2005 due to Hurricane Katrina.

**Represented (legal):** Sidley Austin LLP.

**Represented (sales):** TeleRep Inc.

#### Personnel:

**Larry Delia**, Vice President & General Manager.

**Beth Stiles**, General Sales Manager.

**Gary English**, Local Sales Manager.

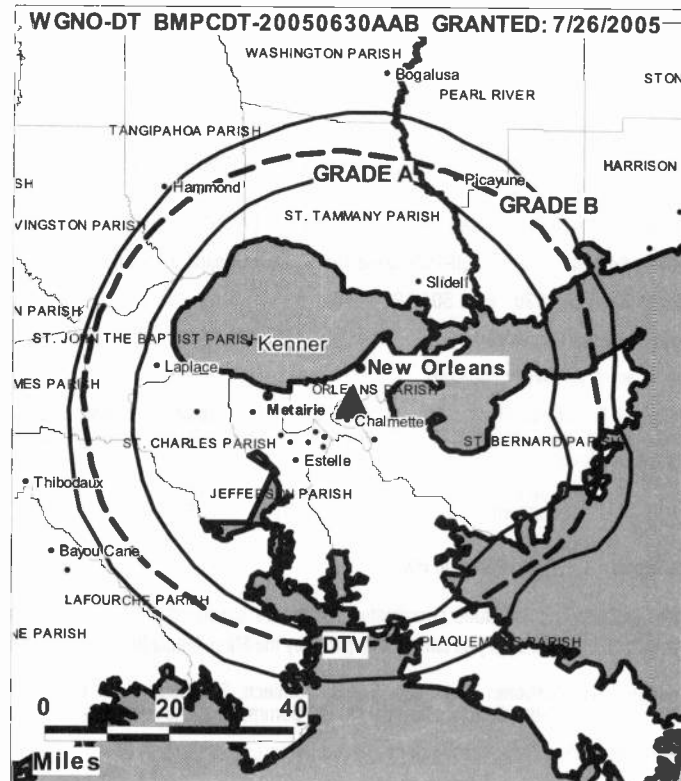
**Linda Anderson**, National Sales Manager.

**Pat LaBroyere**, Regional Sales Manager.

**Bob Noonan**, News Director.

**Steve Zanolini**, Chief Engineer.

**Paula Butchert**, Controller & Chief Financial Officer.



**Claudia Bell**, Program Director.

**Elizabeth Whitaker**, Promotion Director.

**Tracy Roskens**, Production Manager.

**Jordy Luft**, Research Director.

**Pat Aymani**, Traffic Manager.

**City of License:** New Orleans. **Station DMA:** New Orleans, LA. **Rank:** 53.

**Nielsen Data:** Not available.

## Louisiana — New Orleans

**WHNO**  
**Ch. 20**

**Network Service:** IND.

**Licensee:** LeSea Broadcasting of New Orleans Inc., 61300 S Ironwood Rd, South Bend, IN 46614-9019.

**Studio:** 1100 S. Jefferson Davis Pkwy., New Orleans, LA 70125.

**Mailing Address:** 1100 S. Jefferson Davis Pkwy., New Orleans, LA 70125.

**Phone:** 504-822-1920. **Fax:** 504-822-2060.

**E-mail:** pbeene@lese.com

**Web Site:** <http://www.whno.com>

**Technical Facilities:** Channel No. 20 (506-512 MHz). Authorized power: 3720-kw max. visual, aural. Antenna: 899-ft above av. terrain, 902-ft. above ground, 902-ft. above sea level.

Latitude	29°	55'	11"
Longitude	90°	01'	29"

**Transmitter:** 3210 Old Behrman Hwy.

**Note:** Latitude and longitude coordinates shown are based on the North American Datum of 1927 (NAD 27) as currently required by the Mass Media Bureau of the FCC.

**Satellite Earth Stations:** Transmitter Harris; Comtech, 3.8-meter Ku & C-band; AFC, 5-meter C-band; Scientific-Atlanta, DX Communications receivers.

**Ownership:** LeSea Broadcasting Corp. (Group Owner).

**Began Operation:** October 20, 1994.

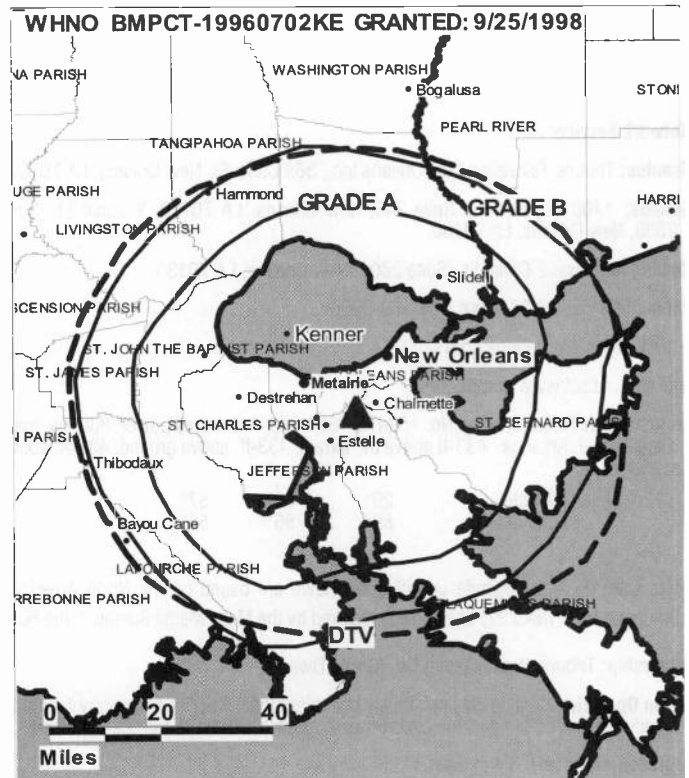
**Represented (legal):** Hardy Carey Chautin & Balkin LLP.

**Personnel:**

**Pamela J. Beene**, General Manager & General Sales Manager.

**Eugene Johnson**, Production Manager.

**Shilanda Becnel**, Traffic Manager.



**City of License:** New Orleans. **Station DMA:** New Orleans, LA. **Rank:** 53.

**Nielsen Data:** Not available.

**WHNO-DT**

**Ch. 21**

**Network Service:** IND.

**Licensee:** LeSea Broadcasting of New Orleans Inc., 61300 S Ironwood Rd, South Bend, IN 46614-9019.

**Studio:** 1100 S. Jefferson Davis Pkwy., New Orleans, LA 70125.

**Mailing Address:** 1100 S. Jefferson Davis Pkwy., New Orleans, LA 70125.

**Phone:** 507-822-1920. **Fax:** 504-822-2060.

**E-mail:** pbeene@lese.com

**Web Site:** <http://www.whno.com>

**Technical Facilities:** Channel No. 21 (512-518 MHz). Authorized power: 300-kw max. visual, aural. Antenna: 833-ft above av. terrain, 837-ft. above ground, 837-ft. above sea level.

Latitude	29°	55'	11"
Longitude	90°	01'	29"

**Note:** Latitude and longitude coordinates shown are based on the North American Datum of 1927 (NAD 27) as currently required by the Mass Media Bureau of the FCC.

**Ownership:** LeSea Broadcasting Corp. (Group Owner).

**Began Operation:** April 30, 2003. Standard Definition.

**Represented (legal):** Hardy Carey Chautin & Balkin LLP.

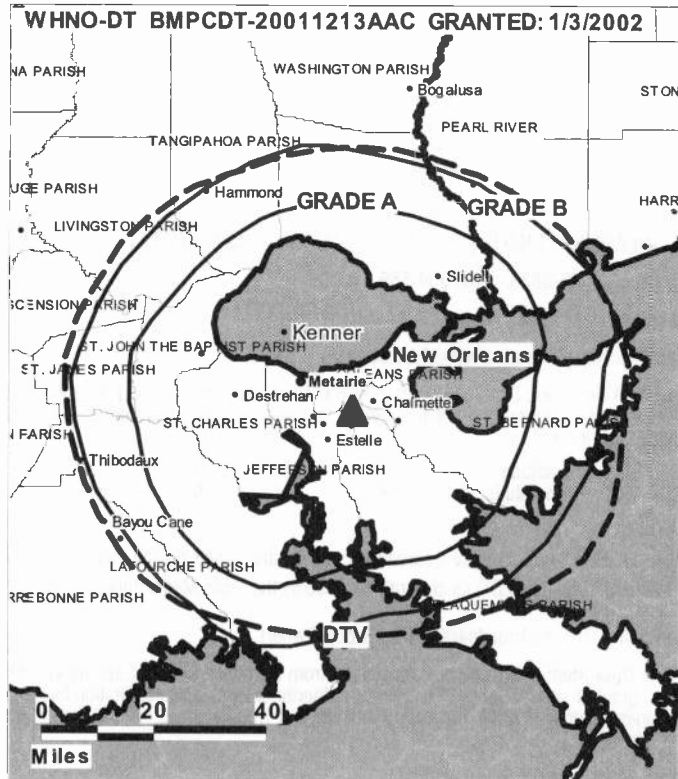
**Represented (engineering):** Doug Garlinger.

**Personnel:**

**Pam Beene**, General Manager & General Sales Manager.

**Eugene Johnson**, Production Manager.

**Shilanda Becnel**, Traffic Manager.



© 2008 Warren Communications News

**City of License:** New Orleans. **Station DMA:** New Orleans, LA. **Rank:** 53.

**Nielsen Data:** Not available.

**WNOL-DT**  
**Ch. 40**

**Network Service:** CW.

**Grantee:** Tribune Television New Orleans Inc., 365 Canal St, New Orleans, LA 70130.

**Studio:** 1400 Poydras St., Suite 745, New Orleans, LA 70112.

**Mailing Address:** 1400 Poydras St, Suite 745, New Orleans, LA 70112-5100.

**Phone:** 504-525-3838. **Fax:** 504-569-0908.

**E-mail:** cdoran@tribune.com

**Web Site:** <http://neworleanscw38.trb.com/>

**Technical Facilities:** Channel No. 40 (626-632 MHz). Authorized power: 660-kw max. visual, aural. Antenna: 1014-ft above av. terrain, 1015-ft. above ground, 1015-ft. above sea level.

Latitude	29°	58'	57"
Longitude	89°	56'	58"

**Note:** Latitude and longitude coordinates shown are based on the North American Datum of 1927 (NAD 27) as currently required by the Mass Media Bureau of the FCC.

**Ownership:** Tribune Broadcasting Co. (Group Owner).

**Began Operation:** Due to damage sustained from Hurricane Katrina September 2005, FCC granted station Special Temporary Authority to remain silent. Station had been operating under Special Temporary Authority at 500-kw max. visual; no original on-air date

**Represented (legal):** Sidley Austin LLP.

**Personnel:**

**Larry Delia**, General Manager.

**Beth Stiles**, General Sales Manager.

**Jeffrey Stortz**, Local Sales Assistant.

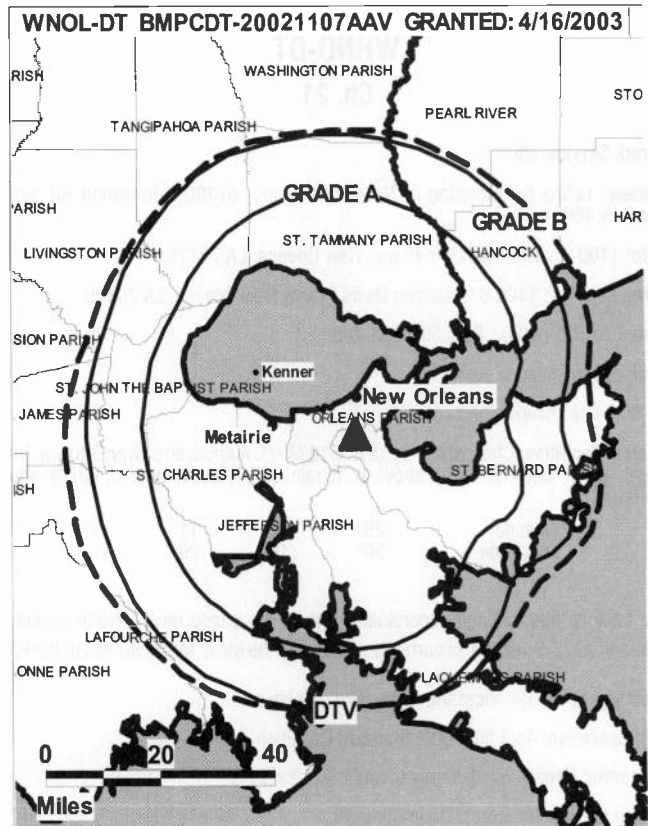
**Connie Ernst Brown**, National Sales Manager.

**Pat LeBruyere**, Regional Sales Manager.

**Steve Zanolini**, Chief Engineer.

**Patti Butchert**, Business Manager.

**Tracy Roskens**, Production Manager.



© 2008 Warren Communications News

**Claudia Bell**, Program Director.

**Elizabeth Whitaker**, Promotion Director.

**Jordi Luft**, Research Director.

**Pat Aymani**, Traffic Manager.

**City of License:** New Orleans. **Station DMA:** New Orleans, LA. **Rank:** 53.

**Nielsen Data:** Not available.

**WNOL-TV**  
**Ch. 38**

**Network Service:** CW.

**Licensee:** Tribune Television New Orleans Inc., 365 Canal St, New Orleans, LA 70130.

**Studio:** 1400 Poydras St., Suite 745, New Orleans, LA 70112.

**Mailing Address:** 1400 Poydras St., Suite 745, New Orleans, LA 70112.

**Phone:** 504-525-3838. **Fax:** 504-569-0908.

**E-mail:** cdoran@tribune.com

**Web Site:** http://neworleanscw38.trb.com/

**Technical Facilities:** Channel No. 38 (614-620 MHz). Authorized power: 2880-kw max. visual, aural. Antenna: 1014-ft above av. terrain, 1015-ft. above ground, 1015-ft. above sea level.

Latitude	29°	58'	57"
Longitude	89°	56'	58"

**Note:** Latitude and longitude coordinates shown are based on the North American Datum of 1927 (NAD 27) as currently required by the Mass Media Bureau of the FCC.

**Multichannel TV Sound:** Stereo only.

**Satellite Earth Station:** Transmitter RCA; Simulcast, 7-meter; M/A-Com, Harris receivers.

**Ownership:** Tribune Broadcasting Co. (Group Owner).

**Began Operation:** March 25, 1984. Sale to TVX Broadcast Group by Channel 38 Assoc. Inc. approved by FCC February 28, 1986 (Television Digest, Vol. 25:50). Sale to Quincy Jones Broadcasting approved by FCC November 17, 1989. Sale to Qwest Broadcasting LLC approved by FCC December 13, 1995 (Vol. 34:47; 35:51). Sale to present owner by Qwest Broadcasting LLC approved by FCC January 12, 2000 (Vol. 39:46; 40:7). Due to damage sustained from Hurricane Katrina September 2005, FCC granted station Special Temporary Authority to operate at 651-kw max. visual.

**Represented (legal):** Sidley Austin LLP.

**Represented (sales):** MMT Sales Inc.

**Personnel:**

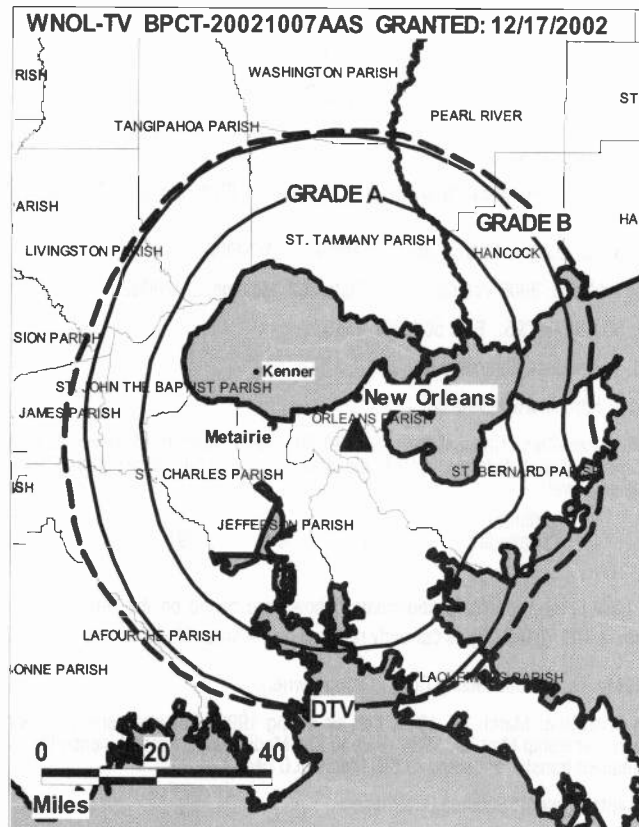
Larry C. Delia, General Manager.

Beths Stiles, General Sales Manager.

Jeffrey Stortz, Local Sales Assistant.

Connie Ernst Brown, National Sales Manager.

Pat LeBruyere, Regional Sales Manager.



© 2008 Warren Communications News

Steve Zanolini, Chief Engineer.

Patti Butchert, Business Manager.

Claudia Bell, Program Director.

Elizabeth Whitaker, Promotion Director.

Tracy Roskens, Production Manager.

Jordi Luft, Research Director.

Pat Aymani, Traffic Manager.

**City of License:** New Orleans. **Station DMA:** New Orleans, LA. **Rank:** 53.

**Nielsen Data:** Not available.

Louisiana — New Orleans

WPXL  
Ch. 49

Network Service: ION.

Licensee: Flinn Broadcasting Corp., 188 S Bellevue Blvd, Ste 222, Memphis, TN 38104.

Studio: 3900 Veterans Blvd., Suite 202, Metairie, LA 70002.

Mailing Address: 3900 Veterans Blvd., Suite 202, Metairie, LA 70002.

Phone: 504-887-9795. Fax: 504-887-1518.

E-mail: amijenkins@ionmedia.tv

Web Site: <http://www.ionline.tv>

Technical Facilities: Channel No. 49 (680-686 MHz). Authorized power: 5000-kw max. visual, aural. Antenna: 945-ft above av. terrain, 948-ft. above ground, 948-ft. above sea level.

Latitude	29°	55'	11"
Longitude	90°	001'	29"

Note: Latitude and longitude coordinates shown are based on the North American Datum of 1927 (NAD 27) as currently required by the Mass Media Bureau of the FCC.

Ownership: Flinn Broadcasting Corp. (Group Owner).

Began Operation: March 19, 1989. Left air Spring 1990. Resumed operation under current ownership May 25, 1994. Sale to ION Media New Orleans License Inc. and subsequent transfer of control to CIG Media LLC pends.

Represented (legal): Stephen C. Simpson.

Represented (engineering): du Treil, Lundin & Rackley Inc.

Personnel:

Ernie Harvey, Chief Engineer.

Ami Jenkins, Business Manager.

Jim Tapley, Traffic Manager.



© 2008 Warren Communications News

City of License: New Orleans. Station DMA: New Orleans, LA. Rank: 53.

Nielsen Data: Not available.

Louisiana — New Orleans

WPXL-DT  
Ch. 50

Network Service: ION.

Licensee: Flinn Broadcasting Corp., 188 S Bellevue Blvd, Ste 222, Memphis, TN 38104.

Studio: 3900 Veterans Blvd., Suite 202, Metairie, LA 70002.

Mailing Address: 3900 Veterans Blvd., Suite 202, Metairie, LA 70002.

Phone: 504-887-9495. Fax: 504-887-1518.

E-mail: amijenkins@ionmedia.tv

Web Site: <http://www.ionline.tv>

Technical Facilities: Channel No. 50 (686-692 MHz). Authorized power: 1000-kw visual, aural. Antenna: 892-ft above av. terrain, 895-ft. above ground, 895-ft. above sea level.

Latitude	29°	55'	11"
Longitude	90°	001'	29"

Note: Latitude and longitude coordinates shown are based on the North American Datum of 1927 (NAD 27) as currently required by the Mass Media Bureau of the FCC.

Ownership: Flinn Broadcasting Corp. (Group Owner).

Began Operation: April 1, 2004.

Represented (engineering): du Treil, Lundin & Rackley Inc.

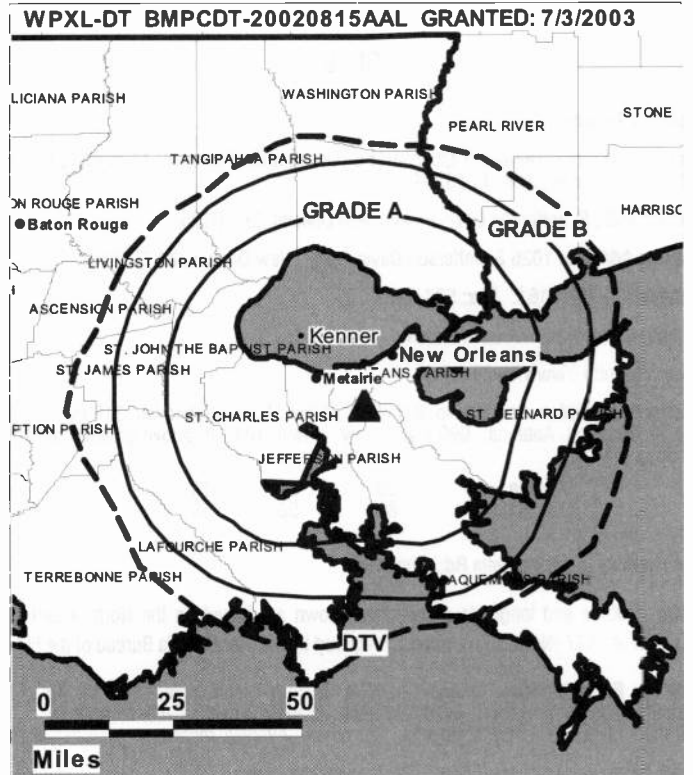
Represented (legal): Stephen C. Simpson.

Personnel:

Ernie Harvey, Chief Engineer.

Ami Jenkins, Business Manager.

Jim Tapley, Traffic Manager.



© 2008 Warren Communications News

City of License: New Orleans. Station DMA: New Orleans, LA. Rank: 53.

Nielsen Data: Not available.



**WVUE**  
**Ch. 8**

**Network Service:** FOX.

**Licensee:** Emmis Television License LLC, One Emmis Plaza, 40 Monument Circle, Suite 700, Indianapolis, IN 46204.

**Studio:** 1025 S. Jefferson Davis Pkwy., New Orleans, LA 70125.

**Mailing Address:** 1025 S. Jefferson Davis Pkwy., New Orleans, LA 70125.

**Phone:** 504-486-6161. **Fax:** 504-483-1105.

**E-mail:** dindovina@wvue.emmis.com

**Web Site:** <http://www.fox8live.com>

**Technical Facilities:** Channel No. 8 (180-186 MHz). Authorized power: 316-kw visual, 31.6-kw aural. Antenna: 990-ft above av. terrain, 1046-ft. above ground, 1049-ft. above sea level.

Latitude	29°	57'	14"
Longitude	89°	56'	58"

**Transmitter:** 3900 Marrietta Rd., Chalmette.

**Note:** Latitude and longitude coordinates shown are based on the North American Datum of 1927 (NAD 27) as currently required by the Mass Media Bureau of the FCC.

**Satellite Earth Stations:** Transmitter RCA; Satcom Technologies, 7-meter Ku-band; Andrew, 7-meter C-band; Scientific-Atlanta, 9-meter C-band; Andrew, 9-meter C-band; Scientific-Atlanta, Microdyne, Avantek receivers.

**News Services:** Fox NewsEdge, CNN Newsource, AP.

**Ownership:** Emmis Communications Corp. (Group Owner).

**Began Operation:** December 17, 1958.

**Represented (sales):** Harrington Righter & Parsons Inc. (HRP).

**Personnel:**

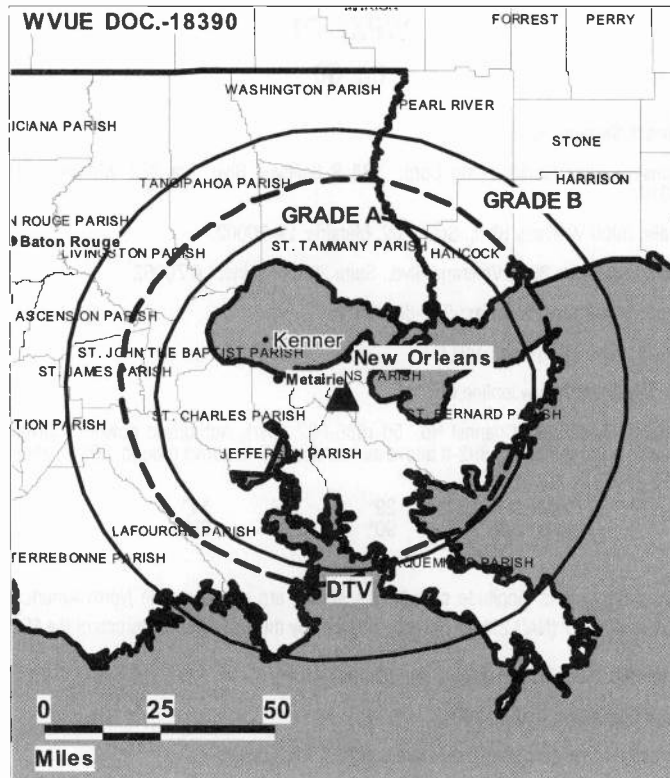
**Margaret Strawn**, Vice President & General Manager.

**Deedee Indovina**, Local Sales Manager.

**Michelle Kehoe**, National Sales Manager.

**Mimi Strawn**, News Director.

**Al Domescik**, Chief Engineer.



© 2008 Warren Communications News

**Barry Cooney**, Finance Director.

**Heidi Hofmeister**, Program Director.

**Kristen Mosley**, Promotion Director.

**Emily Yuja**, Traffic Manager.

**City of License:** New Orleans. **Station DMA:** New Orleans, LA. **Rank:** 53.

**Nielsen Data:** Not available.

**WVUE-DT**  
**Ch. 29**

**Network Service:** FOX.

**Licensee:** Emmis Television License LLC, One Emmis Plaza, 40 Monument Circle, Suite 700, Indianapolis, IN 46204.

**Studio:** 1025 S. Jefferson Davis Pkwy., New Orleans, LA 70125.

**Mailing Address:** 1025 S. Jefferson Davis Pkwy., New Orleans, LA 70125.

**Phone:** 504-486-6161; 818-973-2722. **Fax:** 504-483-1543.

**E-mail:** dindovina@wvue.emmis.com

**Web Site:** <http://www.fox8live.com>

**Technical Facilities:** Channel No. 29 (560-566 MHz). Authorized power: 660-kw max. visual, aural. Antenna: 899-ft above av. terrain, 899-ft. above ground, 902-ft. above sea level.

Latitude	29°	57'	14"
Longitude	89°	56'	58"

**Note:** Latitude and longitude coordinates shown are based on the North American Datum of 1927 (NAD 27) as currently required by the Mass Media Bureau of the FCC.

**Ownership:** Emmis Communications Corp. (Group Owner).

**Began Operation:** Station operating; no on-air date

**Represented (sales):** Harrington Righter & Parsons Inc. (HRP).

**Personnel:**

**Margaret Strawn**, Vice President & General Manager.

**Deedee Indovina**, Local Sales Manager.

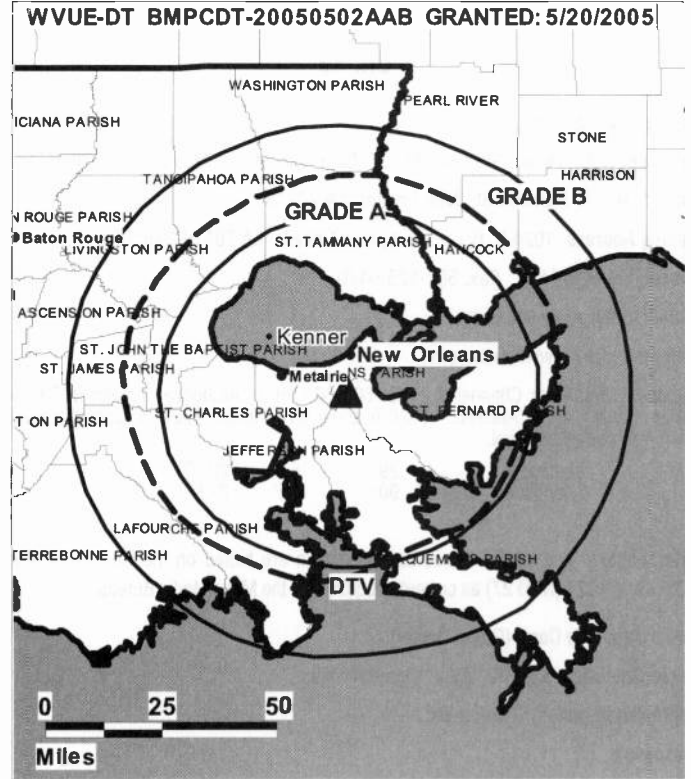
**Michelle Kehoe**, National Sales Manager.

**Mimi Strawn**, News Director.

**Al Domescik**, Chief Engineer.

**Barry Cooney**, Finance Director.

**Heidi Hofmeister**, Program Director.



© 2008 Warren Communications News

**Kristin Mosley**, Promotion Director.

**Emily Yuja**, Traffic Manager.

**City of License:** New Orleans. **Station DMA:** New Orleans, LA. **Rank:** 53.

**Nielsen Data:** Not available.

**WWL-DT**

**Ch. 36**

**Network Service:** CBS.

**Licensee:** WWL-TV Inc., PO Box 655237, Communications Center, Dallas, TX 75265.

**Studio:** 1024 N. Rampart St., New Orleans, LA 70116.

**Mailing Address:** 1024 N. Rampart St., New Orleans, LA 70116-2487.

**Phone:** 504-529-4444. **Fax:** 504-529-6470.

**E-mail:** jphillips@wwltv.com

**Web Site:** http://www.wwltv.com

**Technical Facilities:** Channel No. 36 (602-608 MHz). Authorized power: 957.8-kw max. visual, aural. Antenna: 1020-ft above av. terrain, 1024-ft. above ground, 1024-ft. above sea level.

Latitude	29°	54'	22.2"
Longitude	90°	02'	21.9"

**Note:** Latitude and longitude coordinates shown are based on the North American Datum of 1927 (NAD 27) as currently required by the Mass Media Bureau of the FCC.

**Ownership:** Belo Corp. (Group Owner).

**Began Operation:** April 30, 2002. High Definition.

**Represented (sales):** TeleRep Inc.

**Personnel:**

**Jimmie Phillips**, President & General Manager.

**Mike Zikmund**, Sales Director.

**Weezie Porter**, Local Sales Manager.

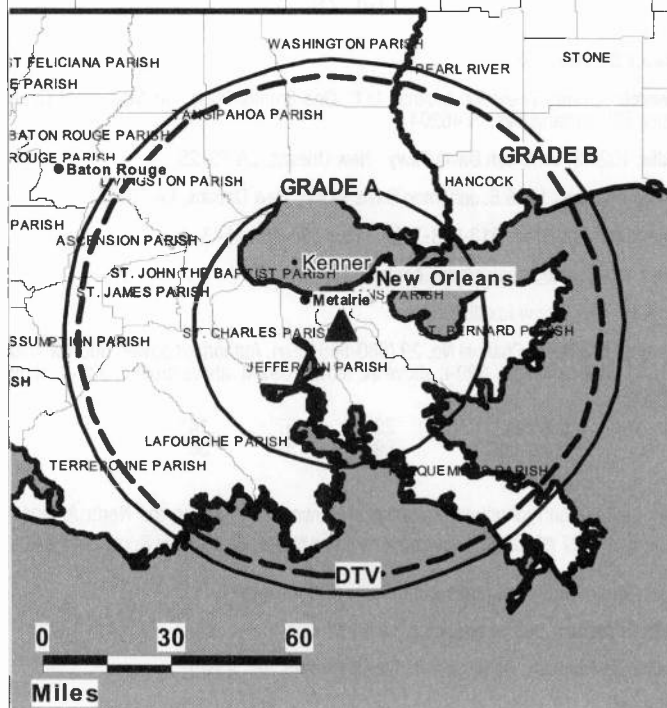
**Sandra Breland**, News Director.

**Rick Barber**, Engineering Director.

**Kevin Rupert**, Finance Director.

**Dee Joyce**, Promotion Director.

**WWL-DT BMPCDT-20010416AAU GRANTED: 10/26/2001**



© 2008 Warren Communications News

**Bonnie Slaughter**, Traffic Coordinator.

**Pam Cohn**, Human Resources Director.

**City of License:** New Orleans. **Station DMA:** New Orleans, LA. **Rank:** 53.

**Nielsen Data:** Not available.

## Louisiana — New Orleans

### WWL-TV Ch. 4

**Network Service:** CBS.

**Licensee:** WWL-TV Inc., PO Box 655237, Communications Center, Dallas, TX 75265.

**Studio:** 1024 N. Rampart St., New Orleans, LA 70116-2487.

**Mailing Address:** 1024 N. Rampart St., New Orleans, LA 70116-2487.

**Phone:** 504-529-4444. **Fax:** 504-529-6470.

**E-mail:** jphillips@wwltv.com

**Web Site:** <http://www.wwltv.com>

**Technical Facilities:** Channel No. 4 (66-72 MHz). Authorized power: 100-kw visual, 10-kw aural. Antenna: 965-ft above av. terrain, 968-ft. above ground, 968-ft. above sea level.

Latitude	29°	54'	22"
Longitude	90°	02'	22"

**Transmitter:** 4 Cooper Rd., Gretna.

**Note:** Latitude and longitude coordinates shown are based on the North American Datum of 1927 (NAD 27) as currently required by the Mass Media Bureau of the FCC.

**Multichannel TV Sound:** Stereo only.

**Satellite Earth Station:** Transmitter Harris; EASI, 4.5-meter KC-band; Standard Electronics receivers.

**SNG Mobile Dish:** Dalsat, 4.2-meter Ku-band.

**News Services:** UPI, AP.

**Ownership:** Belo Corp. (Group Owner).

**Began Operation:** September 7, 1957.

**Represented (sales):** TeleRep Inc.

**Represented (legal):** Wiley Rein.

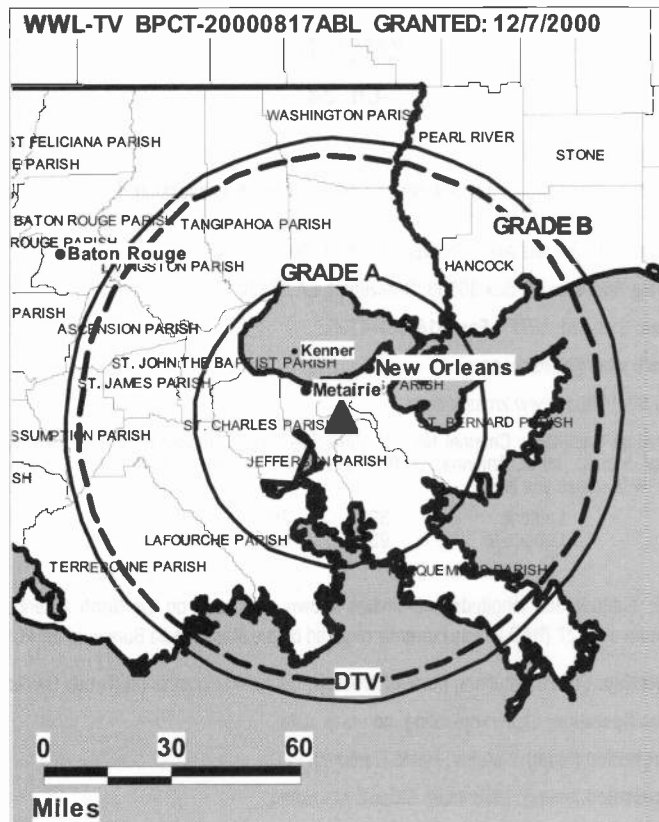
#### Personnel:

**Jimmie Phillips,** President & General Manager.

**Mike Zikmund,** Sales Director.

**Weezie Porter,** Local Sales Manager.

**Sandra Breland,** News Director.



© 2008 Warren Communications News

**Rick W. Barber,** Engineering Director.

**Kevin Rupert,** Finance Director.

**Dee Joyce,** Promotion Director.

**Bonnie Slaughter,** Traffic Coordinator.

**Pam Cohn,** Human Resources.

**City of License:** New Orleans. **Station DMA:** New Orleans, LA. **Rank:** 53.

**Nielsen Data:** Not available.

**KMSS-DT**

**Ch. 34**

**Network Service:** FOX.

**Licensee:** ComCorp of Texas License Corp., Debtor in Possession, PO Box 53708, Lafayette, LA 70505-3708.

**Studio:** 3519 Jewella Ave., Shreveport, LA 71109.

**Mailing Address:** PO Box 30033, Shreveport, LA 71130.

**Phone:** 318-631-5677. **Fax:** 318-631-4195.

**E-mail:** johnr@kmsstv.com

**Web Site:** http://www.kmsstv.com

**Technical Facilities:** Channel No. 34 (590-596 MHz). Authorized power: 1000-kw max. visual, aural. Antenna: 1808-ft above av. terrain, 1749-ft. above ground, 2014-ft. above sea level.

Latitude	32°	39'	58"
Longitude	93°	55'	59"

**Note:** Latitude and longitude coordinates shown are based on the North American Datum of 1927 (NAD 27) as currently required by the Mass Media Bureau of the FCC.

**Ownership:** Communications Corp. of America, Debtor-In-Possession (Group Owner).

**Began Operation:** Station operating; no on-air date.

**Represented (legal):** Fletcher, Heald & Hildreth PLC.

**Represented (sales):** Millennium Sales & Marketing.

**Personnel:**

**John Rockweiler**, General Manager.

**Susan Newman**, General Sales Manager.

**Margie Bueche**, Local Sales Manager.

**Jerry Wimberly**, Engineering Director.

**Dale Beasley**, Business Manager.

**Doug Ginn**, Program Director.



© 2008 Warren Communications News

**Cheryl May**, Promotion Director.

**Jim Dull**, Production Manager.

**City of License:** Shreveport. **Station DMA:** Shreveport, LA. **Rank:** 82.

**Nielsen Data:** Not available.

**KMSS-TV**  
**Ch. 33**

**Network Service:** FOX.

**Licensee:** ComCorp of Texas License Corp., Debtor In Possession, PO Box 53708, Lafayette, LA 70505-3708.

**Studio:** 3519 Jewella Ave., Shreveport, LA 71109.

**Mailing Address:** PO Box 30033, Shreveport, LA 71130.

**Phone:** 318-631-5677. **Fax:** 318-631-4195.

**E-mail:** johnr@kmsstv.com

**Web Site:** http://www.kmsstv.com

**Technical Facilities:** Channel No. 33 (584-590 MHz). Authorized power: 4570-kw max. visual, aural. Antenna: 1814-ft above av. terrain, 1749-ft. above ground, 2014-ft. above sea level.

Latitude 32° 39' 58"  
Longitude 93° 55' 59"

**Note:** Latitude and longitude coordinates shown are based on the North American Datum of 1927 (NAD 27) as currently required by the Mass Media Bureau of the FCC.

**Multichannel TV Sound:** Stereo only.

**Satellite Earth Stations:** Transmitter Comark; AFC, 3.7-meter Ku-band; Comtech, 5-meter C-band; M/A-Com, Agile receivers.

**News Service:** Fox NewsEdge.

**LMA:** Local marketing agreement with KSHV (M), Shreveport.

**Ownership:** Communications Corp. of America, Debtor-In-Possession (Group Owner).

**Began Operation:** October 6, 1985. Sale by MediaSouth of Shreveport Inc. (J. D. Waggoner & G. Teekell, et al.) to SWMM/Shreveport Corp. approved by FCC June 24, 1987. Transfer of control from White Knight Communications Inc. to Associated Broadcasters Inc. (later Communications Corp. of America) approved by FCC July 20, 1994. Transfer of control from Thomas R. Galloway Sr. to Apollo Capital Management II Inc. & Thomas R. Galloway Sr. jointly approved by FCC April 16, 2004. Involuntary transfer of control to debtor in possession approved by FCC August 29, 2006. Owner restructuring under Chapter 11 bankruptcy code.

**Represented (legal):** Fletcher, Heald & Hildreth PLC.

**Represented (sales):** Millennium Sales & Marketing.

**Personnel:**

**John Rockweiler**, General Manager.

**Susan Newman**, General Sales Manager.

**Margie Bueche**, Local Sales Manager.

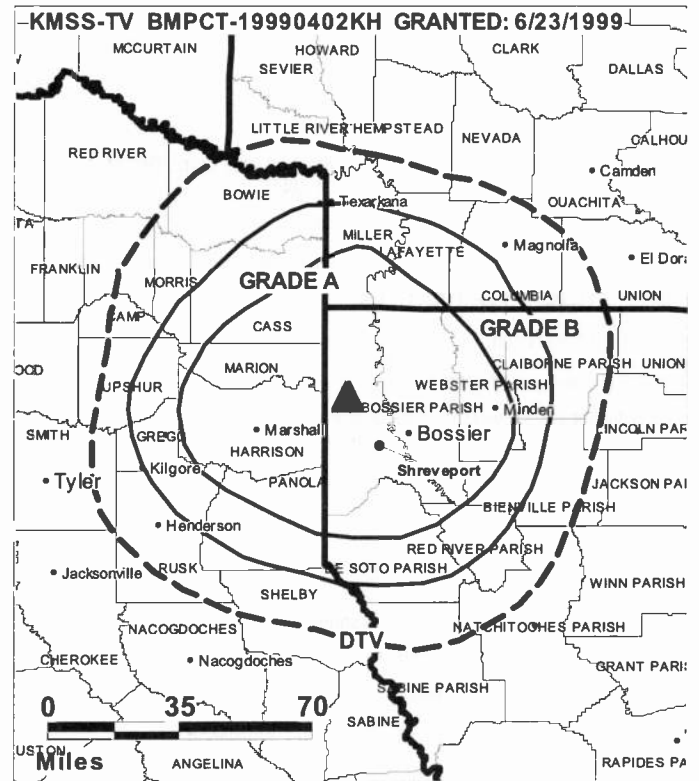
**Dale Beasley**, Business Manager.

**Jerry Wimberley**, Engineering Director.

**Doug Ginn**, Program Director.

**Cheryl May**, Promotion Director.

**Jim Dull**, Production Manager.



© 2008 Warren Communications News

**City of License:** Shreveport. **Station DMA:** Shreveport, LA. **Rank:** 82.

Circulation © 2007 Nielsen. Coverage based on Nielsen study.

GrandTotal	Cable TV Households	Non-cable TV Households	Total TV Households
Estimated Station Totals *	164,370	184,160	348,530
Average Weekly Circulation (2007)	74,791	68,042	142,833
Average Daily Circulation (2007)			45,270
Station DMA Total	Cable TV Households	Non-cable TV Households	Total TV Households
Estimated Station Totals *	153,560	184,160	337,720
Average Weekly Circulation (2007)	73,883	68,042	141,925
Average Daily Circulation (2007)			45,194
Other DMA Total	Cable TV Households	Non-cable TV Households	Total TV Households
Estimated Station Totals *	10,810	0	10,810
Average Weekly Circulation (2007)	908	0	908
Average Daily Circulation (2007)			76

\*Estimated station totals are sums of the Nielsen TV and Cable TV household estimates for each county in which the station registers viewing of more than 5% as per the Nielsen Survey Methods.

# Louisiana — Shreveport

**KSHV**

**Ch. 45**

**Network Service:** MNT.

**Licensee:** White Knight Broadcasting of Shreveport License Corp., Debtor In Possession, 700 St. John St., Suite 301, Lafayette, LA 70501.

**Studio:** 3519 Jewella Ave., Shreveport, LA 71109.

**Mailing Address:** PO Box 30045, Shreveport, LA 71130.

**Phone:** 318-631-4545. **Fax:** 318-631-4195.

**E-mail:** benc@kmsstv.com

**Web Site:** <http://www.kshv.com>

**Technical Facilities:** Channel No. 45 (656-662 MHz). Authorized power: 2982-kw max. visual, aural. Antenna: 1664-ft above av. terrain, 1600-ft. above ground, 1865-ft. above sea level.

Latitude	32°	40'	00"
Longitude	93°	56'	02"

**Transmitter:** St. Johns Rd., Mooringsport.

**Note:** Latitude and longitude coordinates shown are based on the North American Datum of 1927 (NAD 27) as currently required by the Mass Media Bureau of the FCC.

**News Services:** Conus, Capitol News.

**LMA:** Local marketing agreement with KMSS-TV (F), Shreveport.

**Ownership:** White Knight Holdings Inc., Debtor In Possession (Group Owner).

**Began Operation:** April 15, 1994. Transfer of control to Malaria Enterprises LLC pends. Involuntary transfer of control to debtor in possession approved by FCC July 27, 2006. Sale to White Knight Holdings Inc. by Word of Life Ministries approved by FCC May 3, 1995.

**Represented (legal):** Pillsbury Winthrop Shaw Pittman LLP.

**Represented (sales):** Millennium Sales & Marketing.

**Personnel:**

**Mark Cummings**, General Manager.

**Ben Cothran**, Operations Manager.

**Margie Bueche**, Local Sales Manager.

**Cindy Gleason**, Local Sales Manager.

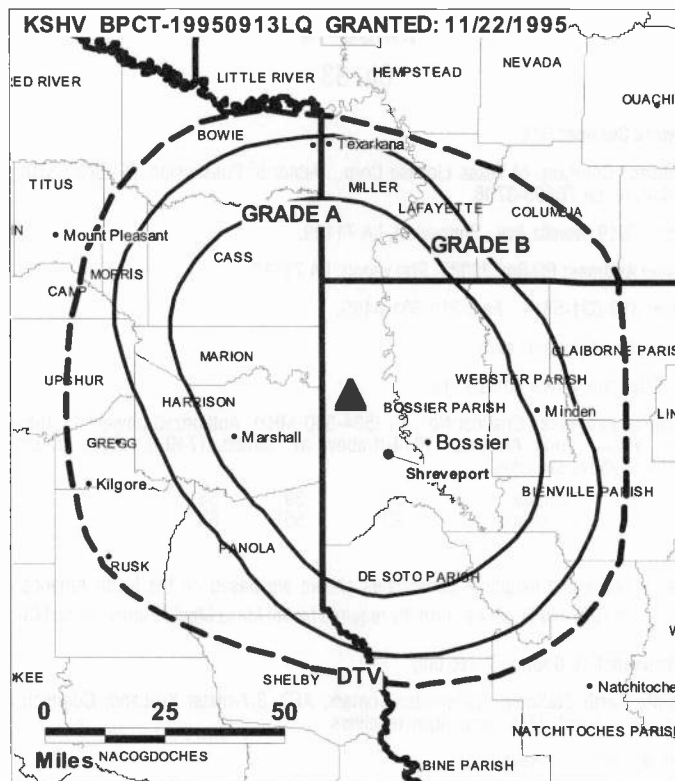
**Susan Newman**, National Sales Manager.

**Jerry Wimberly**, Chief Engineer.

**Isaac Turner**, Program Director.

**Mike Halbrook**, Promotion Manager.

**Jim Dull**, Production Manager.



© 2008 Warren Communications News

**Dale Beasley**, Business Manager.

**Merlene Jackson**, Traffic Manager.

**City of License:** Shreveport. **Station DMA:** Shreveport, LA. **Rank:** 82.

Circulation © 2007 Nielsen. Coverage based on Nielsen study.

GrandTotal	Cable TV Households	Non-cable TV Households	Total TV Households
Estimated Station Totals *	142,160	163,370	305,530
Average Weekly Circulation (2007)	22,692	24,009	46,701
Average Daily Circulation (2007)			12,832
Station OMA Total	Cable TV Households	Non-cable TV Households	Total TV Households
Estimated Station Totals *	142,160	163,370	305,530
Average Weekly Circulation (2007)	22,692	24,009	46,701
Average Daily Circulation (2007)			12,832

\*Estimated station totals are sums of the Nielsen TV and Cable TV household estimates for each county in which the station registers viewing of more than 5% as per the Nielsen Survey Methods.

**KSHV-DT**  
**Ch. 44**

**Network Service:** MNT.

**Licensee:** White Knight Broadcasting of Shreveport License Corp., Debtor In Possession, 700 St. John St., Suite 301, Lafayette, LA 70501.

**Studio:** 3519 Jewella Ave, Shreveport, LA 71109.

**Mailing Address:** PO Box 30045, Shreveport, LA 71130.

**Phone:** 318-631-4545. **Fax:** 318-631-4195.

**E-mail:** [benc@kmsstv.com](mailto:benc@kmsstv.com)

**Web Site:** <http://www.kshv.com>

**Technical Facilities:** Channel No. 44 (650-656 MHz). Authorized power: 500-kw max. visual, aural. Antenna: 1657-ft above av. terrain, 1600-ft. above ground, 1865-ft. above sea level.

Latitude	32°	39'	57"
Longitude	93°	55'	58"

**Note:** Latitude and longitude coordinates shown are based on the North American Datum of 1927 (NAD 27) as currently required by the Mass Media Bureau of the FCC.

**Ownership:** White Knight Holdings Inc., Debtor In Possession (Group Owner).

**Began Operation:** Station operating; no on-air date

**Represented (legal):** Pillsbury Winthrop Shaw Pittman LLP.

**Represented (sales):** Millennium Sales & Marketing.

**Personnel:**

**Mark Cummings**, General Manager.

**Ben Cothran**, Operations Manager.

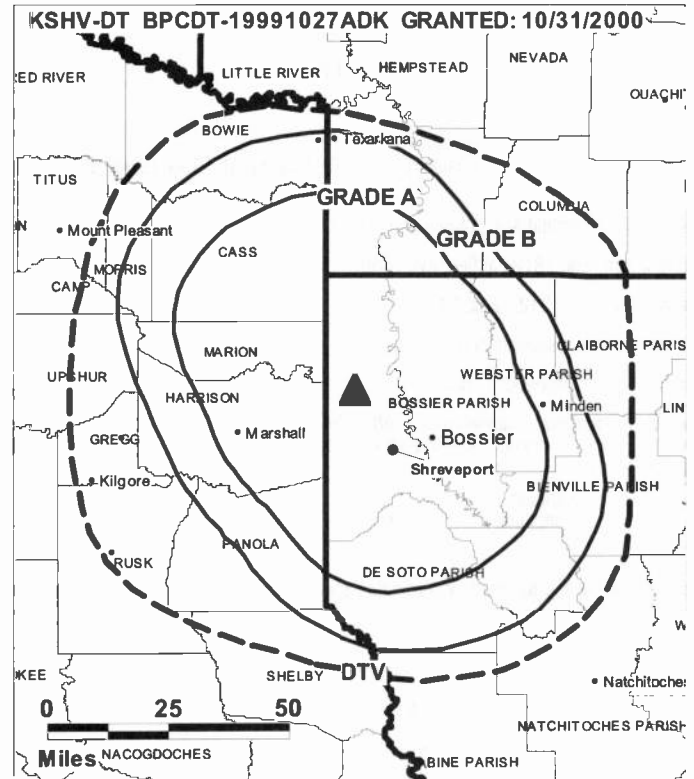
**Margie Bueche**, Local Sales Manager.

**Cindy Gleason**, Local Sales Manager.

**Susan Newman**, National Sales Manager.

**Jerry Wimberly**, Chief Engineer.

**Dale Beasley**, Business Manager.



© 2008 Warren Communications News

**Isaac Turner**, Program Director.

**Mike Halbrook**, Promotions Manager.

**Jim Dull**, Production Manager.

**Merlene Jackson**, Traffic Manager.

**City of License:** Shreveport. **Station DMA:** Shreveport, LA. **Rank:** 82.

**Nielsen Data:** Not available.



**KSLA-DT**  
**Ch. 17**

**Network Service:** CBS.

**Licensee:** KLSA License Subsidiary LLC, 201 Monroe St., RSA Tower, 20th Floor, Montgomery, AL 36104.

**Studio:** 1812 Fairfield Ave., Shreveport, LA 71101.

**Mailing Address:** 1812 Fairfield Ave., Shreveport, LA 71101.

**Phone:** 318-222-1212. **Fax:** 318-677-6703.

**E-mail:** jcummings@ksla.com

**Web Site:** http://www.ksla.com

**Technical Facilities:** Channel No. 17 (488-494 MHz). Authorized power: 175-kw max. visual, aural. Antenna: 1699-ft above av. terrain, 1650-ft. above ground, 1905-ft. above sea level.

Latitude	32°	40'	28"
Longitude	93°	56'	00"

**Note:** Latitude and longitude coordinates shown are based on the North American Datum of 1927 (NAD 27) as currently required by the Mass Media Bureau of the FCC.

**Ownership:** Raycom Media Inc. (Group Owner).

**Began Operation:** May 1, 2002. High Definition.

**Represented (sales):** Covington & Burling.

**Represented (sales):** TeleRep Inc.

**Personnel:**

**Edward Bradley**, Vice President & General Manager.

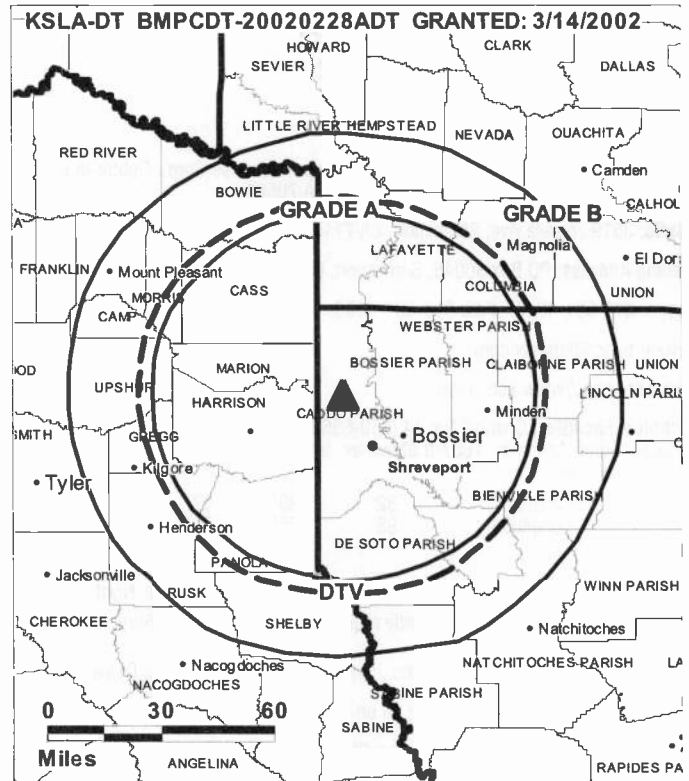
**Cindy Delaney**, General Sales Manager.

**Mike Manard**, National & Regional Sales Manager.

**Bob Cashen**, News Director.

**Ted Small**, Director of Engineering.

**John Cummings**, Chief Engineer.



**Cindy Townsend**, Business Manager.

**Barb Bennett**, Programming & Marketing Director.

**Julie Foster**, Research Director.

**City of License:** Shreveport. **Station DMA:** Shreveport, LA. **Rank:** 82.

**Nielsen Data:** Not available.

# Louisiana — Shreveport

## KSLA-TV

Ch. 12

**Network Service:** CBS.

**Licensee:** KSLA License Subsidiary LLC, 201 Monroe St., RSA Tower, 20th Floor, Montgomery, AL 36104.

**Studio:** 1812 Fairfield Ave., Shreveport, LA 71101.

**Mailing Address:** 1812 Fairfield Ave., Shreveport, LA 71101.

**Phone:** 318-222-1212. **Fax:** 318-677-6703.

**E-mail:** jcummings@ksla.com

**Web Site:** http://www.ksla.com

**Technical Facilities:** Channel No. 12 (204-210 MHz). Authorized power: 316-kw visual, 38-kw aural. Antenna: 1800-ft above av. terrain, 1794-ft. above ground, 2049-ft. above sea level.

Latitude 32° 40' 29"  
Longitude 93° 55' 59"

**Transmitter:** 2-mi. ESE of Mooringsport.

**Note:** Latitude and longitude coordinates shown are based on the North American Datum of 1927 (NAD 27) as currently required by the Mass Media Bureau of the FCC.

**Satellite Earth Stations:** RCA, Ku-band; Scientific-Atlanta, 4.6-meter; Scientific-Atlanta, 7-meter; Scientific-Atlanta, M/A-Com receivers.

**News Services:** AP, CBS Newspath.

**Ownership:** Raycom Media Inc. (Group Owner).

**Began Operation:** December 22, 1953. Station started as KSLA Interim Television Corp., equally owned by KRMD, KCIJ and grantee. On May 19, 1955, final decision was granted to Shreveport Television Co. (Television Digest, Vol. 11:21). Sale to KSLA-TV by Mrs. George, et al., who retained minority interest, approved by FCC May 25, 1960 (Vol. 16:6, 24). Sale to Viacom International Inc. approved by FCC March 29, 1983 (Vol. 23:3). Sale to Ellis Communications approved by FCC August 24, 1995 (Vol. 34:38; 35:20). Transfer of control to present owner approved by FCC July 26, 1996.

**Represented (sales):** TeleRep Inc.

**Represented (legal):** Covington & Burling.

**Personnel:**

**Edward Bradley**, Vice President & General Manager.

**Cindy Delaney**, General Sales Manager.

**Mike Manard**, National & Regional Sales Manager.

**Bob Cashen**, News Director.

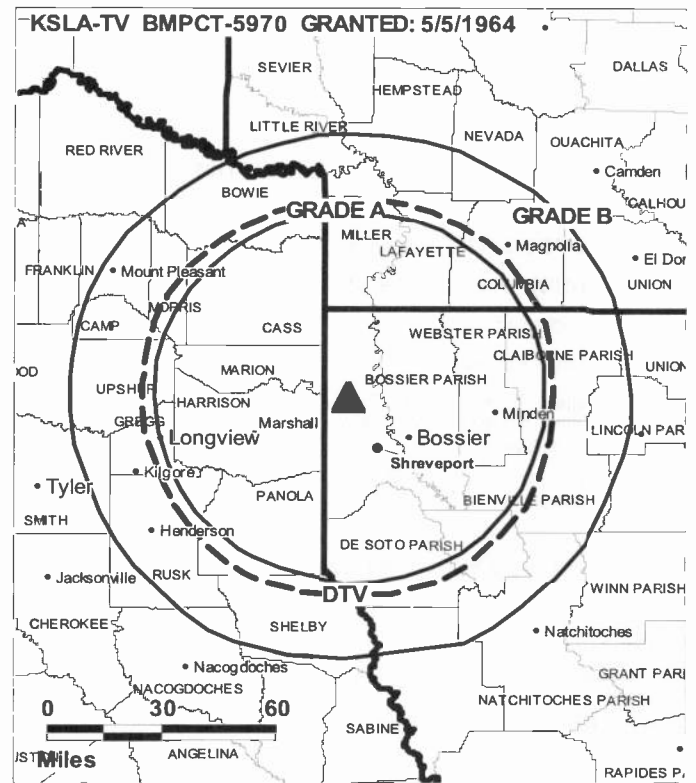
**Ted Small**, Director of Engineering.

**John Cummings**, Chief Engineer.

**Cindy Townsend**, Business Manager.

**Barb Bennett**, Programming & Marketing Director.

**Julie Foster**, Research Director.



© 2008 Warren Communications News

**City of License:** Shreveport. **Station DMA:** Shreveport, LA. **Rank:** 82.

Circulation © 2007 Nielsen. Coverage based on Nielsen study.

GrandTotal	Cable TV Households	Non-cable TV Households	Total TV Households
Estimated Station Totals *	219,850	231,090	450,940
Average Weekly Circulation (2007)	127,596	122,796	250,392
Average Daily Circulation (2007)			137,201
Station DMA Total	Cable TV Households	Non-cable TV Households	Total TV Households
Estimated Station Totals *	153,560	184,160	337,720
Average Weekly Circulation (2007)	112,175	118,329	230,504
Average Daily Circulation (2007)			129,939
Other DMA Total	Cable TV Households	Non-cable TV Households	Total TV Households
Estimated Station Totals *	66,290	46,930	113,220
Average Weekly Circulation (2007)	15,421	4,467	19,888
Average Daily Circulation (2007)			7,262

\*Estimated station totals are sums of the Nielsen TV and Cable TV household estimates for each county in which the station registers viewing of more than 5% as per the Nielsen Survey Methods.

**KTBS-DT**  
**Ch. 28**

**Network Service:** ABC.

**Licensee:** KTBS Inc., 312 E. Kings Hwy., Shreveport, LA 71104.

**Studio:** 312 E. Kings Highway, Shreveport, LA 71104.

**Mailing Address:** PO Box 44227, Shreveport, LA 71134-4227.

**Phone:** 318-861-5800. **Fax:** 318-862-9434.

**E-mail:** gsriven@ktbs.com

**Web Site:** http://www.ktbs.com

**Technical Facilities:** Channel No. 28 (554-560 MHz). Authorized power: 1000-kw max. visual, aural. Antenna: 1847-ft above av. terrain, 1795-ft. above ground, 2016-ft. above sea level.

Latitude	32°	41'	08"
Longitude	93°	56'	00"

**Note:** Latitude and longitude coordinates shown are based on the North American Datum of 1927 (NAD 27) as currently required by the Mass Media Bureau of the FCC.

**Ownership:** KTBS Inc. (Group Owner).

**Began Operation:** June 3, 2002. Standard and High Definition.

**Represented (sales):** Continental Television Sales.

**Personnel:**

**Edwin N. Wray**, President & General Manager.

**George Sirven**, Station & General Sales Manager.

**Judy Meller**, Local & Regional Sales Manager.

**Jan Elkins**, News Director.

**David L. Hendricks**, Chief Engineer.

**Sherri McCallie**, Business Manager.

**Don Wiegel**, Marketing Director.

**Joe Todaro**, Promotion Manager.



© 2008 Warren Communications News

**Ron Thoma**, Production Manager.

**Carolyn Lowry**, Traffic Manager.

**Melissa Parkerson**, Community Affairs Director.

**City of License:** Shreveport. **Station DMA:** Shreveport, LA. **Rank:** 82.

**Nielsen Data:** Not available.

**KTBS-TV**  
**Ch. 3**

**Network Service:** ABC.

**Licensee:** KTBS Inc., 312 E. Kings Hwy., Shreveport, LA 71104.

**Studio:** 312 E. Kings Hwy., Shreveport, LA 71104.

**Mailing Address:** PO Box 44227, Shreveport, LA 71134-4227.

**Phone:** 318-861-5800. **Fax:** 318-862-9434.

**E-mail:** gsirven@ktbs.com

**Web Site:** http://www.ktbs.com

**Technical Facilities:** Channel No. 3 (60-66 MHz). Authorized power: 100-kw visual, 10-kw aural. Antenna: 1775-ft above av. terrain, 1729-ft. above ground, 1978-ft. above sea level.

Latitude 32° 41' 08"  
Longitude 93° 56' 00"

**Transmitter:** 1.5-mi. SE of Mooringsport.

**Note:** Latitude and longitude coordinates shown are based on the North American Datum of 1927 (NAD 27) as currently required by the Mass Media Bureau of the FCC.

**Multichannel TV Sound:** Stereo only.

**Satellite Earth Stations:** Transmitter Larcen; RCA, 3.7-meter; Andrew, 4.5-meter C-band; EASJ, 4.6-meter Ku & C-band; ADM, 6.5-meter C-band; Andrew, 7.3-meter C-band; Standard Communications, Scientific-Atlanta, Avantek receivers.

**News Services:** ABC NewsOne, AP.

**Ownership:** KTBS Inc. (Group Owner).

**Began Operation:** September 3, 1955.

**Represented (sales):** Continental Television Sales.

**Represented (legal):** Fletcher, Heald & Hildreth PLC.

**Personnel:**

**Edwin N. Wray**, President & General Manager.

**George Sirven**, Station & General Sales Manager.

**Judy Meller**, Local & Regional Sales Manager.

**Jan Elkins**, News Director.

**David L. Hendricks**, Chief Engineer.

**Sherri McCallie**, Business Manager.

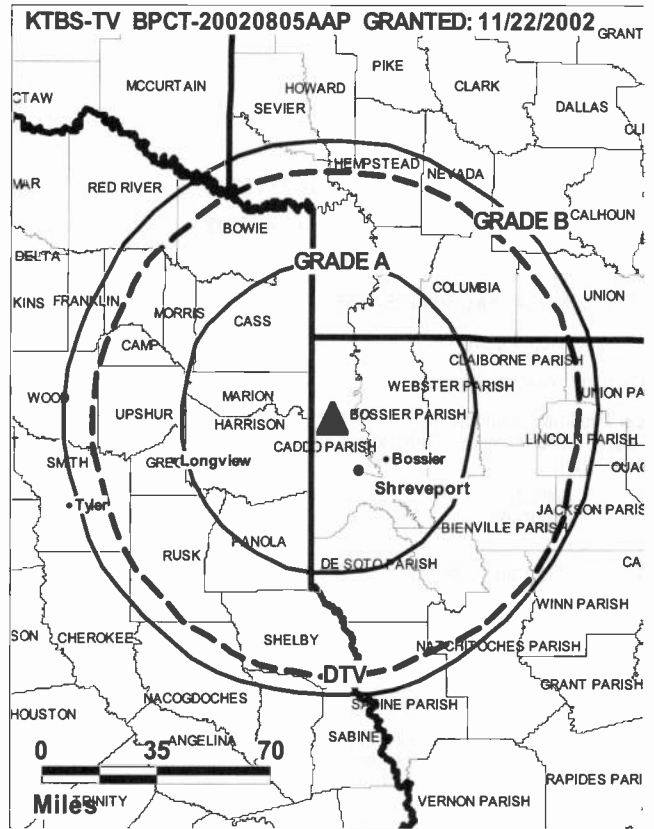
**Don Wiegel**, Marketing Director.

**Ron Thoma**, Production Manager.

**Joe Todaro**, Promotion Manager.

**Carolyn Lowry**, Traffic Manager.

**Melissa Parkerson**, Community Affairs Director.



© 2008 Warren Communications News

**City of License:** Shreveport. **Station DMA:** Shreveport, LA. **Rank:** 82.

Circulation © 2007 Nielsen. Coverage based on Nielsen study.

GrandTotal	Cable TV Households	Non-cable TV Households	Total TV Households
Estimated Station Totals *	221,390	238,070	459,460
Average Weekly Circulation (2007)	122,760	120,253	243,013
Average Daily Circulation (2007)			129,792
Station DMA Total	Cable TV Households	Non-cable TV Households	Total TV Households
Estimated Station Totals *	153,560	184,160	337,720
Average Weekly Circulation (2007)	107,683	116,318	224,001
Average Daily Circulation (2007)			122,338
Other DMA Total	Cable TV Households	Non-cable TV Households	Total TV Households
Estimated Station Totals *	67,830	53,910	121,740
Average Weekly Circulation (2007)	15,077	3,935	19,012
Average Daily Circulation (2007)			7,454

\*Estimated station totals are sums of the Nielsen TV and Cable TV household estimates for each county in which the station registers viewing of more than 5% as per the Nielsen Survey Methods.

**WUPL**  
**Ch. 54**

**Network Service:** MNT.

**Licensee:** Belo TV Inc., 400 S. Record St., Dallas, TX 75202.

**My54:** 3850 N. Causeway St., Suite 454, Metairie, LA 70002.

**Mailing Address:** 3850 N. Causeway Blvd., Suite 454, Metairie, LA 70002.

**Phone:** 504-828-5454. **Fax:** 504-828-5455.

**E-mail:** jtimpa@wupltv.com

**Web Site:** http://www.wupltv.com

**Technical Facilities:** Channel No. 54 (710-716 MHz). Authorized power: 4376-kw max. visual, aural. Antenna: 700-ft above av. terrain, 710-ft. above ground, 717-ft. above sea level.

Latitude	30°	17'	08.7"
Longitude	89°	54'	18.2"

**Transmitter:** 59131 Transmitter Rd., 2-mi. SE of Lacombe.

**Note:** Latitude and longitude coordinates shown are based on the North American Datum of 1927 (NAD 27) as currently required by the Mass Media Bureau of the FCC.

**Ownership:** Belo Corp. (Group Owner).

**Began Operation:** June 1, 1995. Sale to present owner by CBS Corp. approved by FCC October 7, 2005. Sale to CBS Corp. by Middle America Communications Inc. approved by FCC September 29, 1997.

**Represented (legal):** Wiley Rein.

**Represented (sales):** Viacom Stations Sales.

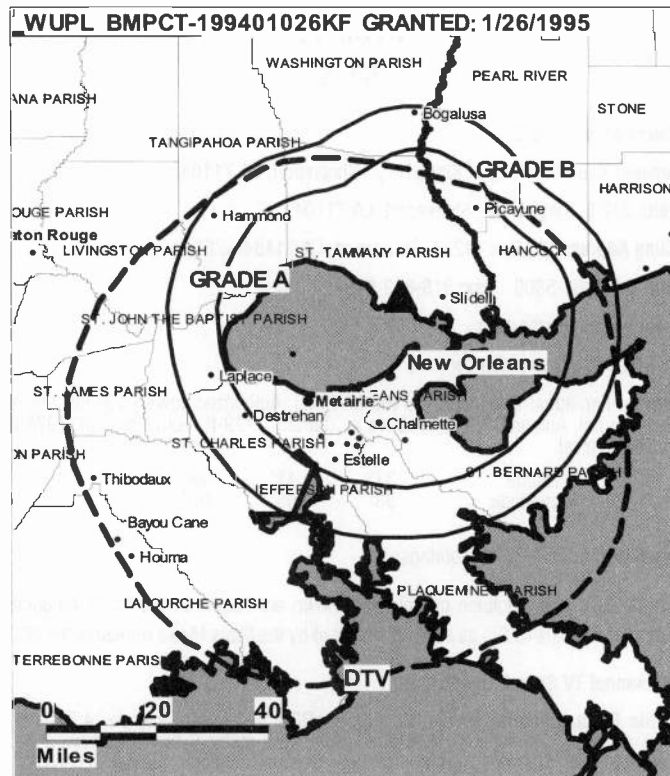
**Personnel:**

**Gary Wordlaw**, Vice President & General Manager.

**Claudia Clark**, Local Sales Manager.

**John Moore**, Chief Engineer.

**Jill Spragio**, Business Manager.



© 2008 Warren Communications News

**Jeff Timpa**, Programming Coordinator.

**Jason Clark**, Traffic Manager.

**City of License:** Slidell. **Station DMA:** New Orleans, LA. **Rank:** 53.

**Nielsen Data:** Not available.

**WUPL-DT**

**Ch. 24**

**Network Service:** MNT.

**Licensee:** Belo TV Inc., 400 S. Record St., Dallas, TX 75202.

**My54:** 3850 N. Causeway Blvd., Suite 454, Metairie, LA 70002.

**Mailing Address:** 3850 N. Causeway Blvd., Suite 454, Metairie, LA 70002.

**Phone:** 504-828-5454. **Fax:** 504-828-5455.

**E-mail:** jtimpa@wupltv.com

**Web Site:** <http://www.wupltv.com>

**Technical Facilities:** Channel No. 24 (530-536 MHz). Authorized power: 1000-kw visual, aural. Antenna: 892-ft above av. terrain, 896-ft. above ground, 896-ft. above sea level.

Latitude	29°	55'	11"
Longitude	90°	001'	29"

**Note:** Latitude and longitude coordinates shown are based on the North American Datum of 1927 (NAD 27) as currently required by the Mass Media Bureau of the FCC.

**Ownership:** Belo Corp. (Group Owner).

**Began Operation:** July 26, 2002. High Definition.

**Represented (legal):** Wiley Rein.

**Represented (sales):** Viacom Stations Sales.

**Personnel:**

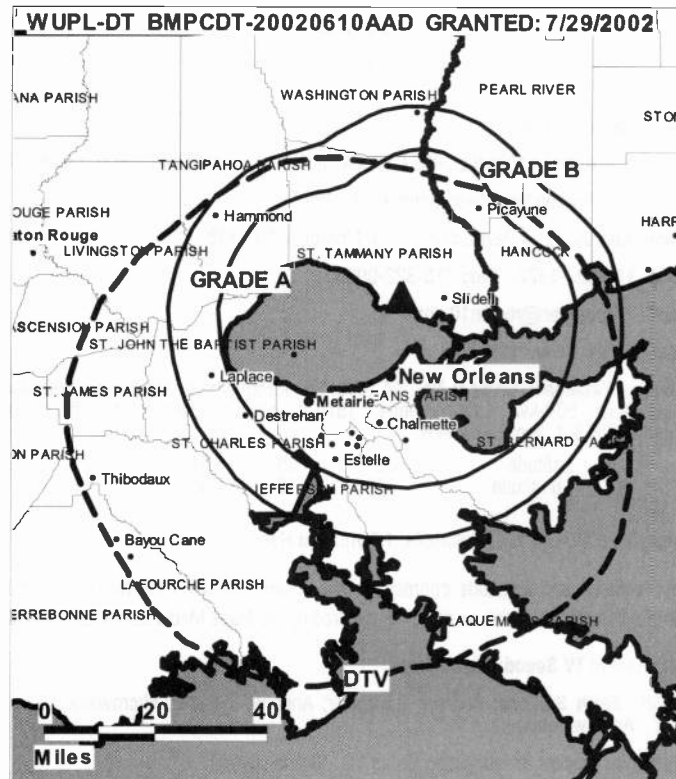
**Gary Wordlaw**, Vice President & General Manager.

**Claudia Clark**, Local Sales Manager.

**John Moore**, Chief Engineer.

**Jill Spragio**, Business Manager.

**Jeff Timpa**, Programming Director.



© 2008 Warren Communications News

**Jason Clark**, Traffic Manager.

**City of License:** Slidell. **Station DMA:** New Orleans, LA. **Rank:** 53.

**Nielsen Data:** Not available.

**KARD**  
**Ch. 14**

**Network Service:** FOX.

**Licensee:** Nexstar Finance Inc., 909 Lake Carolyn Pkwy., Suite 1450, Irving, TX 75039.

**Studio:** 200 Pavilion Rd., West Monroe, LA 71292.

**Mailing Address:** 200 Pavilion Rd., West Monroe, LA 71292.

**Phone:** 318-323-1972. **Fax:** 318-322-0926.

**E-mail:** jhamburger@region10.com

**Web Site:** http://www.kard.com/

**Technical Facilities:** Channel No. 14 (470-476 MHz). Authorized power: 5000-kw max. visual, 500-kw aural. Antenna: 1876-ft above av. terrain, 1929-ft. above ground, 2049-ft. above sea level.

Latitude 32° 05' 41"  
Longitude 92° 10' 39"

**Transmitter:** 5.5-mi. W of Columbia, 1.5-mi. S of Hwy. 4.

**Note:** Latitude and longitude coordinates shown are based on the North American Datum of 1927 (NAD 27) as currently required by the Mass Media Bureau of the FCC.

**Multichannel TV Sound:** Stereo only.

**Satellite Earth Stations:** Andrew, 3.5-meter; Andrew, 7-meter; Microwave Assoc., Andrew receivers.

**Ownership:** Nexstar Broadcasting Group Inc. (Group Owner).

**Began Operation:** August 19, 1967. Operation as KUZN-TV on Ch. 39 ended December 12, 1968 when station left air. It resumed operation under new ownership August 13, 1970; left air again August 16, 1971. Changed to Ch. 14 and resumed operation October 6, 1974. Transfer of control to Kenneth E. Meyer, et al., approved by FCC January 31, 1978. Sale to Charles Woods by Meyer, et al., approved by FCC November 2, 1984. Assignment to Banam Broadcasting Inc. approved by FCC March 16, 1993. Sale to Petracom Equity Partners LP approved by FCC May 31, 1995. Sale to Quorum Broadcast Holdings Inc. by Petracom Equity Partners LP approved by FCC May 4, 1998 (Television Digest, Vol. 37:37). Sale to Nexstar Broadcasting was approved by the FCC November 28, 2000 but never consummated. Merger of Quorum Broadcast Holdings Inc. into present owner approved by FCC October 30, 2003.

**Represented (sales):** Continental Television Sales.

**Represented (legal):** Drinker Biddle & Reath LLP.

**Represented (engineering):** Cohen Dippell & Everist PC.

**Personnel:**

**Mark Cummings**, Vice President & General Manager.

**Chris Tingle**, General Sales Manager.

**Jeff Hamburger**, News Director.

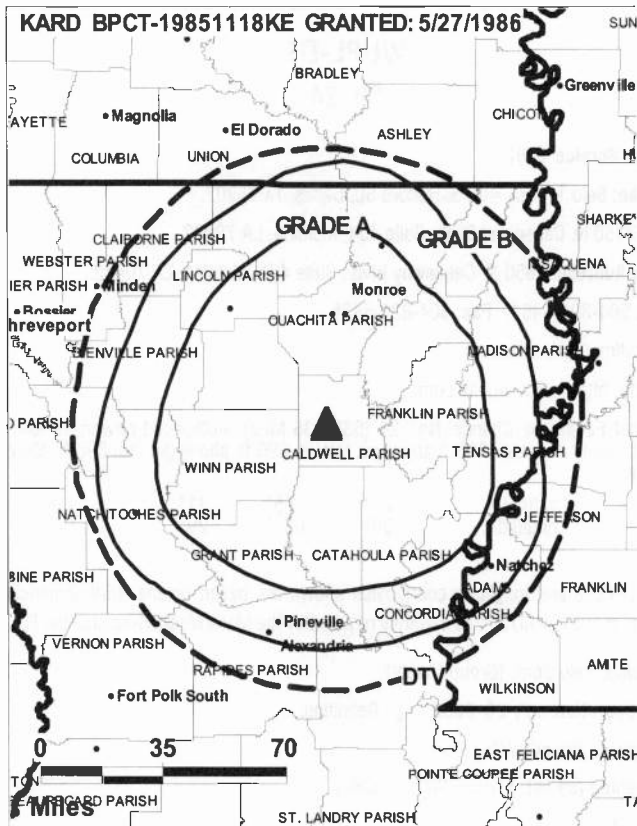
**Joe Holland**, Chief Engineer.

**Betty Smith**, Business Manager.

**Esther Phillips**, Promotion Director.

**Irma Campbell**, Program Director.

**J. D. Hammons**, Production Manager.



© 2008 Warren Communications News

**Tammy Robinson**, Traffic Manager.

**City of License:** West Monroe. **Station DMA:** Monroe, LA-El Dorado, AR. **Rank:** 136.

Circulation © 2007 Nielsen. Coverage based on Nielsen study.

GrandTotal	Cable TV Households	Non-cable TV Households	Total TV Households
Estimated Station Totals *	94,420	90,450	184,870
Average Weekly Circulation (2007)	44,567	24,877	69,444
Average Daily Circulation (2007)			22,382
Station DMA Total	Cable TV Households	Non-cable TV Households	Total TV Households
Estimated Station Totals *	91,680	74,550	166,230
Average Weekly Circulation (2007)	44,389	23,089	67,478
Average Daily Circulation (2007)			21,907
Other DMA Total	Cable TV Households	Non-cable TV Households	Total TV Households
Estimated Station Totals *	2,740	15,900	18,640
Average Weekly Circulation (2007)	178	1,788	1,966
Average Daily Circulation (2007)			475

\*Estimated station totals are sums of the Nielsen TV and Cable TV household estimates for each county in which the station registers viewing of more than 5% as per the Nielsen Survey Methods.

**KARD-DT**  
**Ch. 36**

**Network Service:** FOX.

**Grantee:** Nexstar Finance Inc., 909 Lake Carolyn Pkwy, Ste 1450, Irving, TX 75039.

**Studio:** 200 Pavilion Rd, West Monroe, LA 71292.

**Mailing Address:** 200 Pavilion Rd, West Monroe, LA 71292.

**Phone:** 318-323-1972. **Fax:** 318-322-0926.

**E-mail:** jhamburger@region10.com

**Web Site:** http://www.kard.com

**Technical Facilities:** Channel No. 36 (602-608 MHz). Authorized power: 1000-kw max. visual, aural. Antenna: 1709-ft above av. terrain, 1720-ft. above ground, 1854-ft. above sea level.

Latitude	32°	05'	42"
Longitude	92°	10'	34"

**Note:** Latitude and longitude coordinates shown are based on the North American Datum of 1927 (NAD 27) as currently required by the Mass Media Bureau of the FCC.

**Ownership:** Nexstar Broadcasting Group Inc. (Group Owner).

**Began Operation:** Station operating under Special Temporary Authority at 1.025-kw max. visual; no on-air date

**Represented (legal):** Drinker Biddle & Reath LLP.

**Represented (sales):** Continental Television Sales.

**Personnel:**

**Mark Cummings**, Vice President & General Manager.

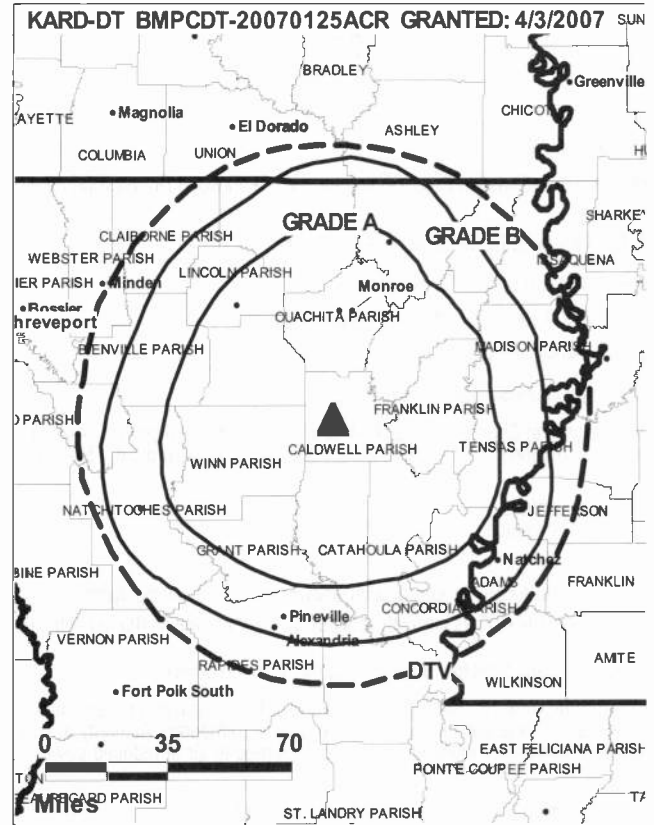
**Chris Tingle**, General Sales Manager.

**Jeff Hamburger**, News Director.

**Joe Holland**, Chief Engineer.

**Betty Smith**, Business Manager.

**Esther Phillips**, Promotion Manager.



© 2008 Warren Communications News

**Irma Campbell**, Program Director.

**J. D. Hammons**, Productions Manager.

**Tammy Robinson**, Traffic Manager.

**City of License:** West Monroe. **Station DMA:** Monroe, LA-El Dorado, AR. **Rank:** 136.

**Nielsen Data:** Not available.



**KMCT-DT**  
**Ch. 38**

**Network Service:** IND.

**Grantee:** Louisiana Christian Broadcasting Inc., 701 Parkwood Dr, West Monroe, LA 71291.

**Studio:** 701 Parkwood Dr, West Monroe, LA 71291.

**Mailing Address:** PO Box 1345, Monroe, LA 71210.

**Phone:** 318-322-1399; 800-249-1399. **Fax:** 318-323-3783.

**E-mail:** mike.reed@lambroadcasting.org

**Web Site:** http://www.lambroadcasting.org

**Technical Facilities:** Channel No. 38 (614-620 MHz). Authorized power: 14-kw max. visual, aural. Antenna: 472-ft above av. terrain, 492-ft. above ground, 557-ft. above sea level.

Latitude	32°	30'	21"
Longitude	92°	08'	55"

**Note:** Latitude and longitude coordinates shown are based on the North American Datum of 1927 (NAD 27) as currently required by the Mass Media Bureau of the FCC.

**Ownership:** Louisiana Christian Broadcasting Inc. (Group Owner).

**Began Operation:** April 18, 2002. Due to equipment failure, station ceased operations September 2006; was subsequently granted Special Temporary Authority to remain silent due to transmitter malfunction. Station returned to air at reduced power July 2007.

**Represented (legal):** Hardy, Carey, Chautin & Balkin LLP.

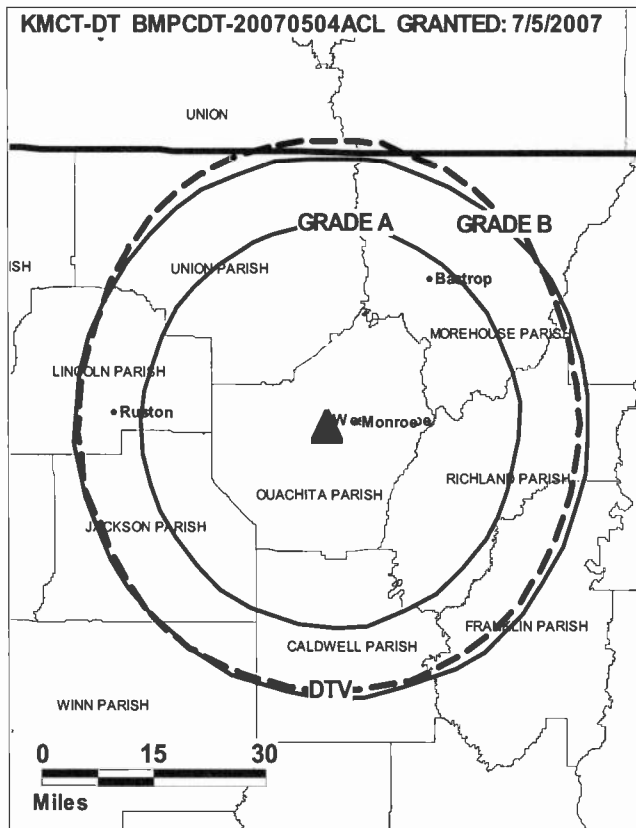
**Personnel:**

**Mike Reed**, President, General Manager & Program Director.

**Lisa Harris**, General Sales Manager.

**Dave Thompson**, Chief Engineer.

**Amanda Deason**, Traffic Manager.



© 2008 Warren Communications News

**City of License:** West Monroe. **Station DMA:** Monroe, LA-El Dorado, AR. **Rank:** 136.

**Nielsen Data:** Not available.

**Louisiana — West Monroe**

**KMCT-TV**

**Ch. 39**

**Network Service:** IND.

**Licensee:** Louisiana Christian Broadcasting Inc., 701 Parkwood Dr., West Monroe, LA 71291.

**Studio:** 701 Parkwood Dr., West Monroe, LA 71291.

**Mailing Address:** PO Box 1345, Monroe, LA 71210.

**Phone:** 318-322-1399; 800-249-1399. **Fax:** 318-323-3783.

**E-mail:** mike.reed@lambroadcasting.org

**Web Site:** http://www.lambroadcasting.org

**Technical Facilities:** Channel No. 39 (320-626 MHz). Authorized power: 560-kw max. visual, 56-kw aural. Antenna: 498-ft above av. terrain, 514-ft. above ground, 583-ft. above sea level.

Latitude 32° 30' 21"  
Longitude 92° 08' 54"

**Transmitter:** 701 Parkwood Dr.

**Note:** Latitude and longitude coordinates shown are based on the North American Datum of 1927 (NAD 27) as currently required by the Mass Media Bureau of the FCC.

**Ownership:** Louisiana Christian Broadcasting Inc. (Group Owner).

**Began Operation:** April 7, 1986. Involuntary transfer of control from Old Shareholder Board to New Shareholder Board approved by FCC June 14, 2004.

**Represented (legal):** Hardy, Carey, Chautin & Balkin LLP.

**Personnel:**

**Mike Reed,** President, General Manager & Program Director.

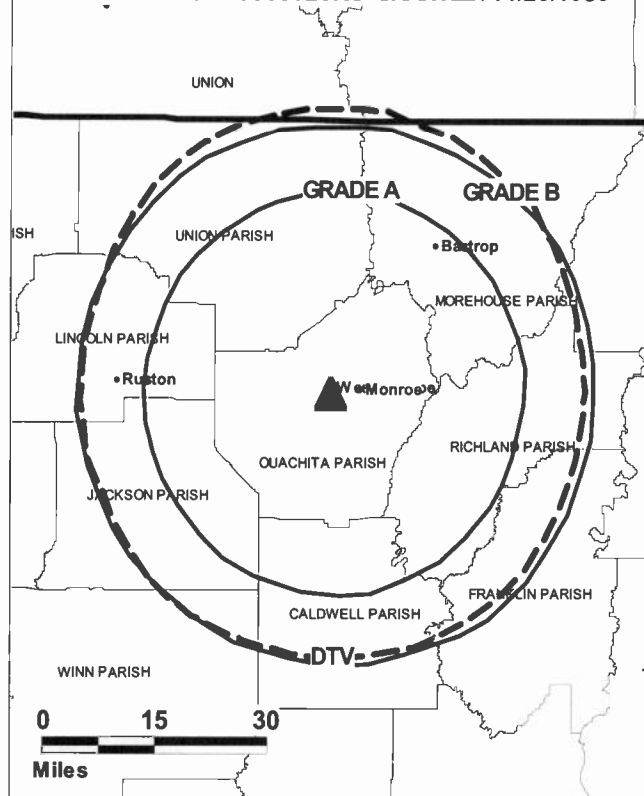
**Lisa Harris,** General Sales Manager.

**Dave Thompson,** Chief Engineer.

**Amanda Deason,** Traffic Manager.

**City of License:** West Monroe. **Station DMA:** Monroe, LA-El Dorado, AR. **Rank:** 136.

**KMCT-TV BMPCT-19850920KG GRANTED: 11/25/1985**

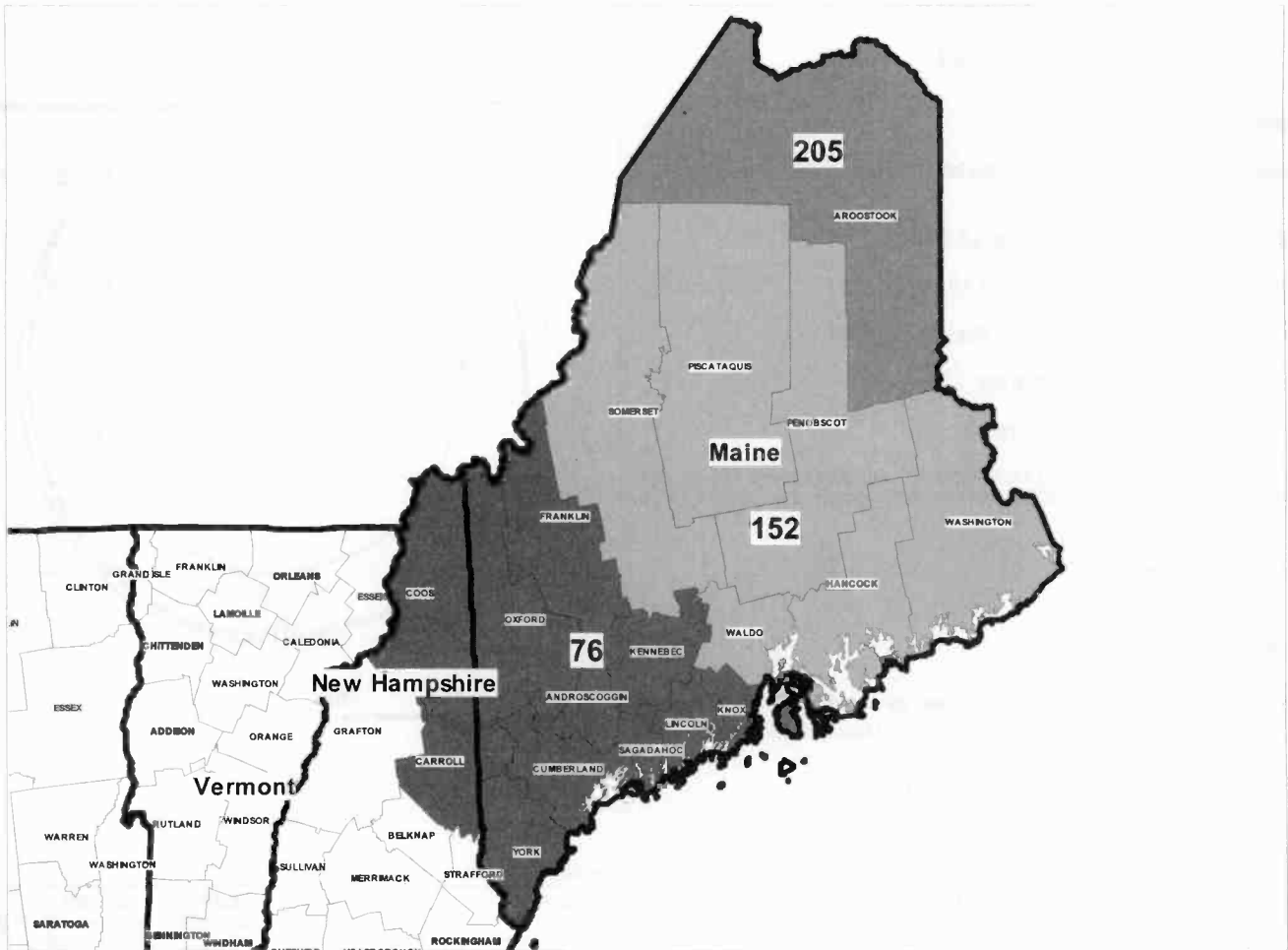


© 2008 Warren Communications News

Circulation © 2007 Nielsen. Coverage based on Nielsen study.

GrandTotal	Cable TV Households	Non-cable TV Households	Total TV Households
Estimated Station Totals *	6,820	0	6,820
Average Weekly Circulation (2007)	702	0	702
Average Daily Circulation (2007)			54
Station DMA Total	Cable TV Households	Non-cable TV Households	Total TV Households
Estimated Station Totals *	6,820	0	6,820
Average Weekly Circulation (2007)	702	0	702
Average Daily Circulation (2007)			54

\*Estimated station totals are sums of the Nielsen TV and Cable TV household estimates for each county in which the station registers viewing of more than 5% as per the Nielsen Survey Methods.



© 2008 Warren Communications News

MARKET	NIelsen DMA TV HOUSEHOLDS	RANK	MARKET AREA COMMERCIAL STATIONS
Portland-Auburn, ME	407,560	76	WCSH (6); WCSH-DT (44); WGME-DT (38); WGME-TV (13); WMTW-DT (46); WMTW-TV (8); WPFO (23); WPME (35); WPME-DT (28); WPXT (51); WPXT-DT (43)
Bangor, ME	143,650	152	WABI-DT (19); WABI-TV (5); WLZ (2); WLZ-DT (25); WVII-DT (14); WVII-TV (7)
Presque Isle, ME	30,860	205	WAGM-DT (16); WAGM-TV (8)

Maine *Digital* Station Totals as of October 1, 2007

	VHF	UHF	TOTAL
Commercial Television	0	9	9
Educational Television	2	3	5
	2	12	14

Maine Analog Station Totals as of October 1, 2007

	VHF	UHF	TOTAL
Commercial Television	7	3	10
Educational Television	4	1	5
	11	4	15

### WABI-DT

Ch. 19

**Network Service:** CW, CBS.

**Licensee:** Community Broadcasting Service, 35 Hildreth St, Bangor, ME 04401.

**Studio:** 35 Hildreth St, Bangor, ME 04401.

**Mailing Address:** 35 Hildreth St, Bangor, ME 04401.

**Phone:** 207-947-8321. **Fax:** 207-941-9378.

**E-mail:** tgass@wabi.tv

**Web Site:** <http://www.wabi.tv>

**Technical Facilities:** Channel No. 19 (500-506 MHz). Authorized power: 363-kw max. visual, aural. Antenna: 1282-ft above av. terrain, 474-ft. above ground, 1662-ft. above sea level.

Latitude	44°	42'	11"
Longitude	69°	04'	47"

**Transmitter:** Peaked Mountain, Dixmont.

**Note:** Latitude and longitude coordinates shown are based on the North American Datum of 1927 (NAD 27) as currently required by the Mass Media Bureau of the FCC.

**Ownership:** Diversified Communications (Group Owner).

**Began Operation:** June 20, 2002. Standard Definition.

**Represented (sales):** Continental Television Sales.

**Personnel:**

**Michael T. Young,** Vice President, General Manager & General Sales Manager.

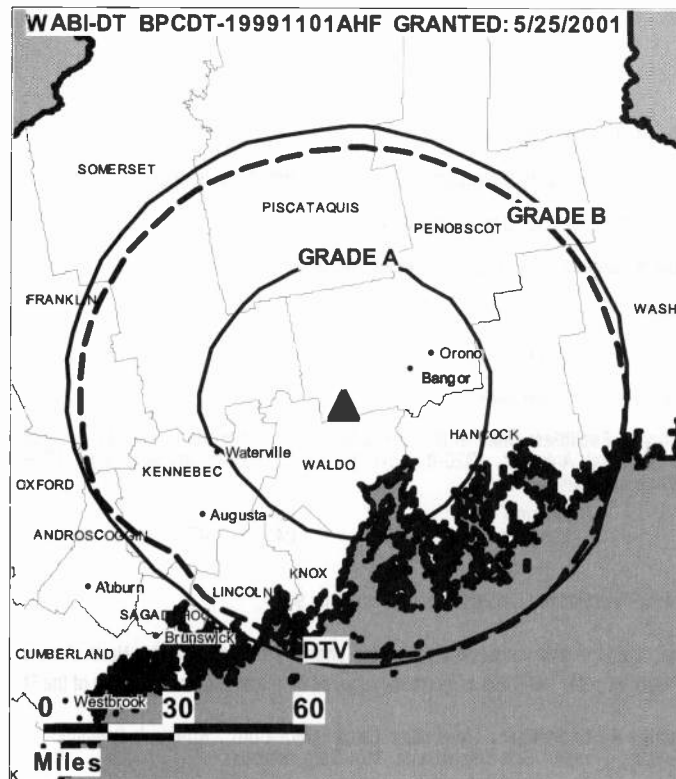
**Dale Carter,** Operations Director & Chief Engineer.

**Tom Gass,** General & Local Sales Manager.

**Jim Morris,** News Director.

**Pam Adams,** Business & Traffic Manager.

**Steve Hiltz,** Program Director.



© 2008 Warren Communications News

**Paul Saliwanchik,** Promotion & Public Service Director.

**City of License:** Bangor. **Station DMA:** Bangor, ME. **Rank:** 152.

**Nielsen Data:** Not available.

**WABI-TV**

**Ch. 5**

**Network Service:** CBS.

**Licensee:** Community Broadcasting Service, 35 Hildreth St, Bangor, ME 04401.

**Studio:** 35 Hildreth St, Bangor, ME 04401.

**Mailing Address:** 35 Hildreth St, Bangor, ME 04401.

**Phone:** 207-947-8321. **Fax:** 207-941-9378.

**E-mail:** tgass@wabi.tv

**Web Site:** http://www.wabi.tv

**Technical Facilities:** Channel No. 5 (76-82 MHz). Authorized power: 40-kw visual, 6-kw aural. Antenna: 1320-ft above av. terrain, 529-ft. above ground, 1749-ft. above sea level.

Latitude 44° 42' 13"  
Longitude 69° 04' 47"

**Transmitter:** Pickard Mountain, near Maine Rte. 9.

**Note:** Latitude and longitude coordinates shown are based on the North American Datum of 1927 (NAD 27) as currently required by the Mass Media Bureau of the FCC.

**Satellite Earth Stations:** Transmitter Larcen; M/A-Com, Ku-band; Scientific-Atlanta, 7-meter; Scientific-Atlanta, M/A-Com receivers.

**News Services:** Fox NewsEdge, CNN Newsource, AP.

**Ownership:** Diversified Communications (Group Owner).

**Began Operation:** January 25, 1953.

**Represented (sales):** Continental Television Sales.

**Represented (legal):** Irwin, Campbell & Tannenwald PC.

**Personnel:**

**Michael T. Young**, Vice President, General Manager & General Sales Manager.

**Dale Carter**, Operations Director & Chief Engineer.

**Tom Gass**, General & Local Sales Manager.

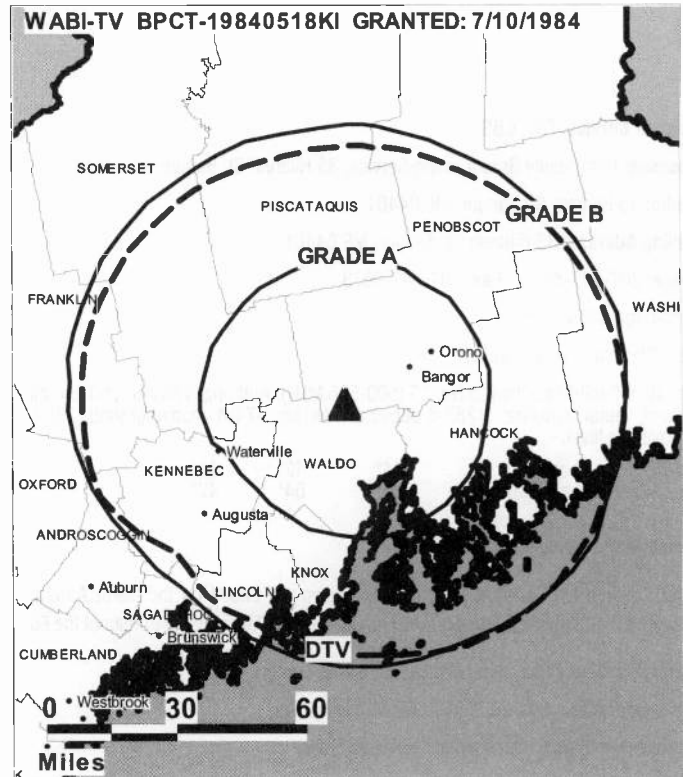
**Jim Morris**, News Director.

**Pam Adams**, Business & Traffic Manager.

**Steve Hiltz**, Program Director.

**Paul Saliwanchik**, Promotion & Public Service Director.

**City of License:** Bangor. **Station DMA:** Bangor, ME. **Rank:** 152.



© 2008 Warren Communications News

Circulation © 2007 Nielsen. Coverage based on Nielsen study.

GrandTotal	Cable TV Households	Non-cable TV Households	Total TV Households
Estimated Station Totals *	126,200	116,570	242,770
Average Weekly Circulation (2007)	76,784	50,646	127,430
Average Daily Circulation (2007)			73,548
Station DMA Total	Cable TV Households	Non-cable TV Households	Total TV Households
Estimated Station Totals *	66,910	76,260	143,170
Average Weekly Circulation (2007)	51,983	45,508	97,491
Average Daily Circulation (2007)			59,146
Other DMA Total	Cable TV Households	Non-cable TV Households	Total TV Households
Estimated Station Totals *	59,290	40,310	99,600
Average Weekly Circulation (2007)	24,801	5,138	29,939
Average Daily Circulation (2007)			14,402

\*Estimated station totals are sums of the Nielsen TV and Cable TV household estimates for each county in which the station registers viewing of more than 5% as per the Nielsen Survey Methods.

**WLBY**  
**Ch. 2**

**Network Service:** NBC.

**Licensee:** Pacific & Southern Co. Inc., 1100 Wilson Blvd, Arlington, VA 22234.

**Studio:** 329 Mount Hope Ave., Bangor, ME 04401.

**Mailing Address:** PO Box 415, Bangor, ME 04402.

**Phone:** 207-942-4821. **Fax:** 207-945-6816.

**Web Site:** <http://www.wlby.com>

**Technical Facilities:** Channel No. 2 (54-60 MHz). Authorized power: 51.3-kw visual, 10.2-kw aural. Antenna: 640-ft above av. terrain, 99-ft. above ground, 941-ft. above sea level.

Latitude	44°	44'	10"
Longitude	68°	40'	17"

**Transmitter:** Riders Peak, near Holden.

**Note:** Latitude and longitude coordinates shown are based on the North American Datum of 1927 (NAD 27) as currently required by the Mass Media Bureau of the FCC.

**Satellite Earth Stations:** Transmitter RCA; Harris, 3-meter Ku-band; Harris, 5-meter C-band; Harris, 8-meter Ku-band.

**News Services:** NBC News Channel, AP.

**Ownership:** Gannett Co. Inc. (Group Owner).

**Began Operation:** September 12, 1954. Sale to present owner by Maine Broadcasting Co. approved by FCC January 2, 1998. (Television Digest, Vol. 37:42; 38:3). Sale as WTWO to Maine Broadcasting Co. by Murray Carpenter approved by FCC May 14, 1958 (Vol. 14:12, 16, 20).

**Represented (sales):** Blair Television.

**Represented (legal):** Reed, Smith, Shaw & McClay.

**Represented (engineering):** Denny & Associates PC.

**Personnel:**

**Judy Horan**, Vice President & General Manager.

**Dave Abel**, General Sales Manager.

**Bud Cushman**, Creative Services & Local Sales Manager.

**Pat Archambault**, National Sales Manager.

**Mike Curry**, News Director.

**David Munde**, Chief Engineer.

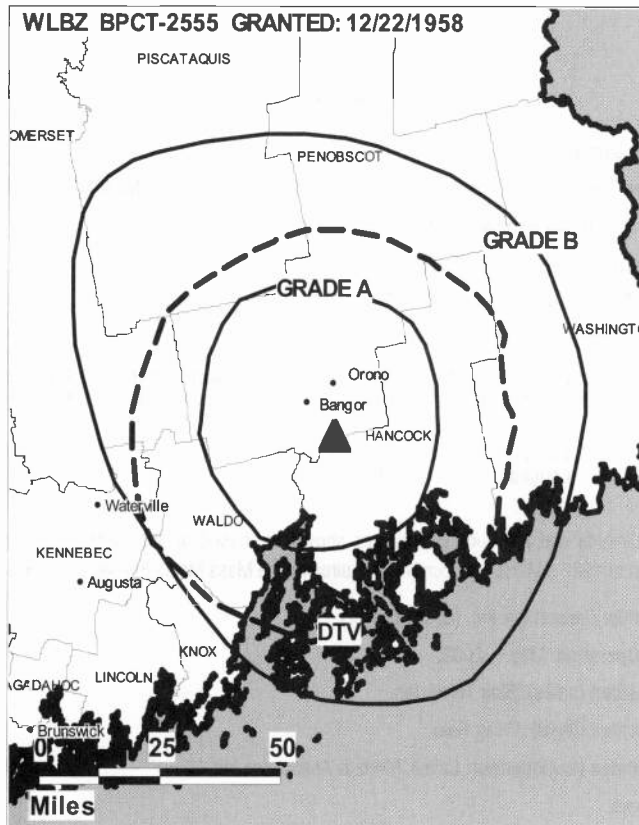
**Cindy Kasprzak**, Business Manager.

**Eric Peters**, Program Director.

**Mark Parent**, Promotion & Marketing Director.

**Mike Kasprzak**, Production Manager.

**Betty Strout**, Traffic Manager.



© 2008 Warren Communications News

**City of License:** Bangor. **Station DMA:** Bangor, ME. **Rank:** 152.

Circulation © 2007 Nielsen. Coverage based on Nielsen study.

GrandTotal	Cable TV Households	Non-cable TV Households	Total TV Households
Estimated Station Totals *	89,600	83,160	172,760
Average Weekly Circulation (2007)	58,241	34,740	92,981
Average Daily Circulation (2007)			49,263
Station DMA Total	Cable TV Households	Non-cable TV Households	Total TV Households
Estimated Station Totals *	66,910	76,260	143,170
Average Weekly Circulation (2007)	47,064	34,064	81,128
Average Daily Circulation (2007)			46,059
Other DMA Total	Cable TV Households	Non-cable TV Households	Total TV Households
Estimated Station Totals *	22,690	6,900	29,590
Average Weekly Circulation (2007)	11,177	676	11,853
Average Daily Circulation (2007)			3,204

\*Estimated station totals are sums of the Nielsen TV and Cable TV household estimates for each county in which the station registers viewing of more than 5% as per the Nielsen Survey Methods.

**WLBZ-DT**  
**Ch. 25**

**Network Service:** NBC.

**Licensee:** Pacific & Southern Co. Inc., 329 Mount Hope Ave., Bangor, ME 04401-4210.

**Studio:** 329 Mount Hope Ave., Bangor, ME 04401-4210.

**Mailing Address:** PO Box 415, Bangor, ME 04402.

**Phone:** 207-942-4821. **Fax:** 207-945-6816.

**Web Site:** <http://www.wlbz.com>

**Technical Facilities:** Channel No. 25 (536-542 MHz). Authorized power: 250-kw max. visual, aural. Antenna: 652-ft above av. terrain, 86-ft. above ground, 896-ft. above sea level.

Latitude	44°	44'	10"
Longitude	68°	40'	17"

**Note:** Latitude and longitude coordinates shown are based on the North American Datum of 1927 (NAD 27) as currently required by the Mass Media Bureau of the FCC.

**Ownership:** Gannett Co. Inc. (Group Owner).

**Began Operation:** May 1, 2002.

**Represented (sales):** Blair Television.

**Represented (legal):** Wiley Rein.

**Represented (engineering):** Cavell, Mertz & Associates Inc.

**Personnel:**

**Judy Horan**, Vice President & General Manager.

**Dave Abel**, General Sales Manager.

**Bud Cushman**, Creative Services & Local Sales Manager.

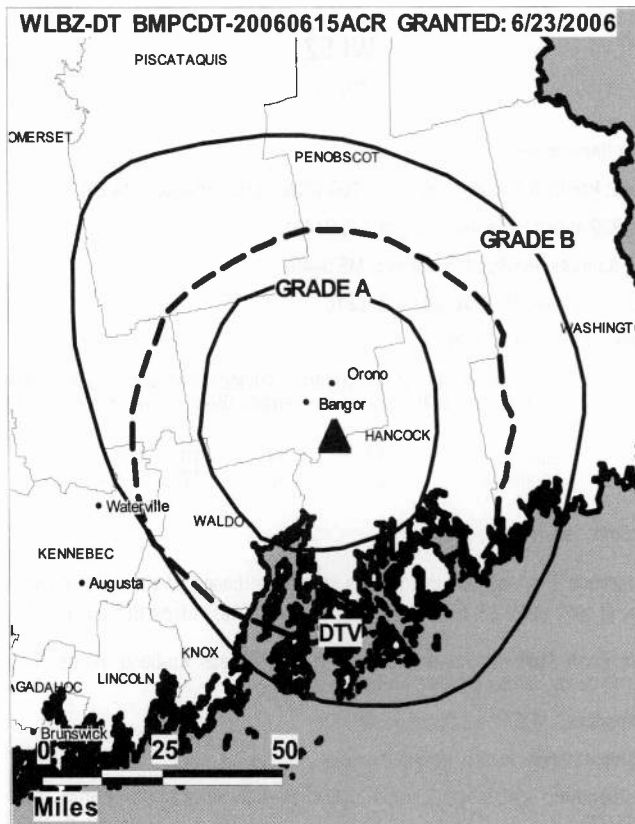
**Pat Archambault**, National Sales Manager.

**Mike Curry**, News Director.

**David Munde**, Chief Engineer.

**Cindy Kasprzak**, Business Manager.

**Eric Peters**, Program Director.



© 2008 Warren Communications News

**Mark Parent**, Promotion & Marketing Director.

**Mike Kasprzak**, Production Manager.

**Betty Strout**, Traffic Manager.

**City of License:** Bangor. **Station DMA:** Bangor, ME. **Rank:** 152.

**Nielsen Data:** Not available.

**WVII-DT**  
**Ch. 14**

**Network Service:** ABC.

**Licensee:** Bangor Communications LLC, 885 3rd Ave., 34th Floor, New York, NY 10022.

**Studio:** 371 Target Industrial Circle, Bangor, ME 04401.

**Mailing Address:** 371 Target Industrial Circle, Bangor, ME 04401.

**Phone:** 207-945-6457. **Fax:** 207-942-0511.

**E-mail:** tv7news@wvii.com

**Web Site:** http://www.wvii.com

**Technical Facilities:** Channel No. 14 (470-476 MHz). Authorized power: 79-kw max. visual, aural. Antenna: 751-ft above av. terrain, 66-ft. above ground, 1063-ft. above sea level.

Latitude	44°	45'	35"
Longitude	68°	34'	01"

**Note:** Latitude and longitude coordinates shown are based on the North American Datum of 1927 (NAD 27) as currently required by the Mass Media Bureau of the FCC.

**Ownership:** Rockfleet Broadcasting LP (Group Owner).

**Began Operation:** Station operating; no on-air date

**Represented (legal):** Wiley Rein.

**Represented (sales):** Millennium Sales & Marketing.

**Personnel:**

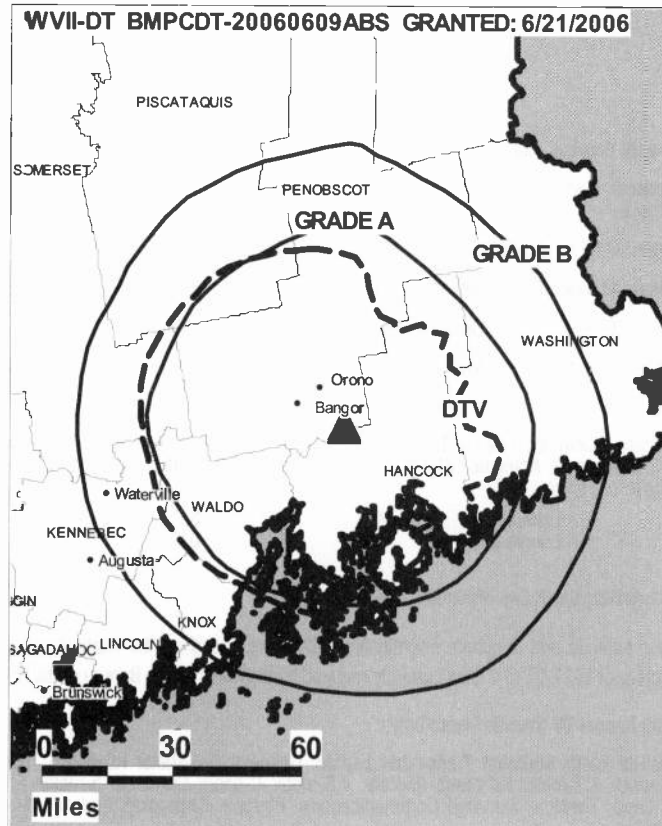
**Michael Palmer**, Vice President & General Manager.

**Keryn Smith**, General Sales Manager.

**Liz Talbot**, News Director.

**George Thomas**, Chief Engineer.

**Matt Chadwick**, Business Manager.



© 2008 Warren Communications News

**Gene Hardin**, Promotion & Production Manager.

**City of License:** Bangor. **Station DMA:** Bangor, ME. **Rank:** 152.

**Nielsen Data:** Not available.



**WV7I-TV**  
**Ch. 7**

**Network Service:** ABC.

**Licensee:** Bangor Communications LLC, 885 3rd Ave., 34th Floor, New York, NY 10022.

**Studio:** 371 Target Industrial Circle, Bangor, ME 04401.

**Mailing Address:** 371 Target Industrial Circle, Bangor, ME 04401.

**Phone:** 207-945-6457. **Fax:** 207-942-0511.

**E-mail:** tv7news@wvii.com

**Web Site:** http://www.wvii.com

**Technical Facilities:** Channel No. 7 (174-180 MHz). Authorized power: 316-kw visual, 31.6-kw aural. Antenna: 819-ft above av. terrain, 137-ft. above ground, 1134-ft. above sea level.

Latitude	44°	45'	35"
Longitude	68°	34'	01"

**Transmitter:** Black Cap Mountain, Eddington.

**Note:** Latitude and longitude coordinates shown are based on the North American Datum of 1927 (NAD 27) as currently required by the Mass Media Bureau of the FCC.

**Multichannel TV Sound:** Stereo only.

**Satellite Earth Stations:** Transmitter Larcen; Unimesh, 3.1-meter KC-band; Gabriel, 3.7-meter KC-band; Andrew, 4.5-meter C-band; Comtech, 5-meter C-band; Toshiba, Standard Communications, Pinzone, Chapparral, Andrew receivers.

**News Services:** CNN Newsource, AP, ABC NewsOne.

**Ownership:** Rockfleet Broadcasting LP (Group Owner).

**Began Operation:** October 15, 1965. Sale to present owner by Eastern Maine Broadcasting System Inc. (John J. Pineau) approved by FCC July 23, 1982. Sale to Pineau by Downeast TV Inc., Debtor-in-Possession, approved by FCC January 20, 1976.

**Represented (legal):** Wiley Rein.

**Represented (sales):** Millennium Sales & Marketing.

**Personnel:**

**Michael Palmer**, Vice President & General Manager.

**Keryn Smith**, General Sales Manager.

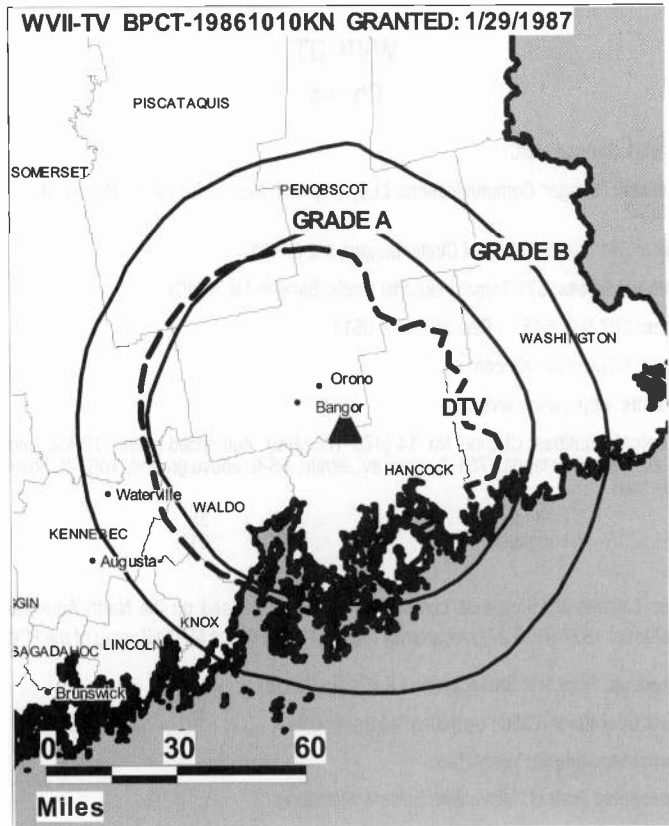
**Liz Talbot**, News Director.

**George Thomas**, Chief Engineer.

**Matt Chadwick**, Business Manager.

**Gene Hardin**, Promotion & Production Manager.

**City of License:** Bangor. **Station DMA:** Bangor, ME. **Rank:** 152.



© 2008 Warren Communications News

Circulation © 2007 Nielsen. Coverage based on Nielsen study.

GrandTotal	Cable TV Households	Non-cable TV Households	Total TV Households
Estimated Station Totals *	89,600	91,310	180,910
Average Weekly Circulation (2007)	46,823	31,856	78,679
Average Daily Circulation (2007)			33,559
Station DMA Total	Cable TV Households	Non-cable TV Households	Total TV Households
Estimated Station Totals *	66,910	76,260	143,170
Average Weekly Circulation (2007)	37,980	30,869	68,849
Average Daily Circulation (2007)			31,642
Other DMA Total	Cable TV Households	Non-cable TV Households	Total TV Households
Estimated Station Totals *	22,690	15,050	37,740
Average Weekly Circulation (2007)	8,843	987	9,830
Average Daily Circulation (2007)			1,917

\*Estimated station totals are sums of the Nielsen TV and Cable TV household estimates for each county in which the station registers viewing of more than 5% as per the Nielsen Survey Methods.

**WPME**  
**Ch. 35**

**Network Service:** MNT.

**Licensee:** MPS Media of Portland License LLC, 75 Baer Rd, Shickshinny, PA 18655.

**Studio:** 4 Ledgeview Dr., Westbrook, ME 04092.

**Mailing Address:** 4 Ledgeview Dr., Westbrook, ME 04092.

**Phone:** 207-774-0051. **Fax:** 207-774-6849.

**E-mail:** mainesupn@ourmaine.com; dholland@pgtv.com

**Web Site:** http://www.mytvportland.com/

**Technical Facilities:** Channel No. 35 (596-602 MHz). Authorized power: 1108-kw max. visual, 100-kw aural. Antenna: 912-ft above av. terrain, 663-ft. above ground, 1132-ft. above sea level.

Latitude 43° 51' 06"  
Longitude 70° 19' 39"

**Transmitter:** Eagles Nest Rd., Gray.

**Note:** Latitude and longitude coordinates shown are based on the North American Datum of 1927 (NAD 27) as currently required by the Mass Media Bureau of the FCC.

**LMA:** Local marketing agreement with WPXT (W), Portland.

**Ownership:** Eugene J. Brown (Group Owner).

**Began Operation:** August 13, 1997. Sale to present owner by The PSC Liquidating Trust approved by FCC January 30, 2007. Competing sale to Bluenose Television of Portland LLC dismissed by FCC January 23, 2007. Sale to The PSC Liquidating Trust by Pegasus Communications Corp. approved by FCC April 19, 2005. Sale to Pegasus Communications Corp. by KB Prime Media LLC approved by FCC February 10, 2005. Sale to KB Prime Media LLC by New England Television Inc. approved by FCC December 5, 2000.

**Represented (sales):** Petry Television Inc.

**Represented (legal):** Hogan & Hartson LLP.

**Represented (engineering):** du Treil, Lundin & Rackley Inc.

**Personnel:**

**Dennis Holland**, General Manager & General Sales Manager.

**James Jasper**, Station Manager & Programming Assistant.

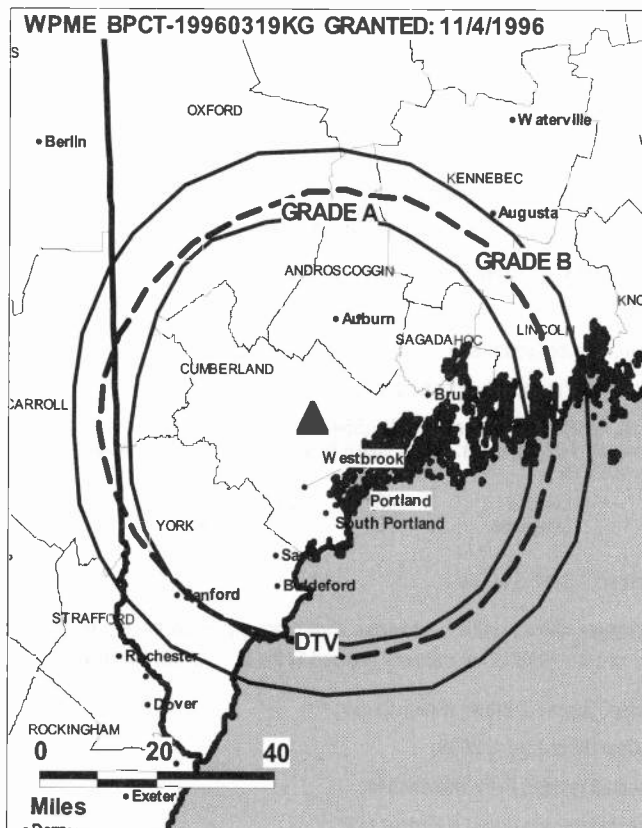
**Dan Mecca**, National Sales Manager.

**Roy Ouelette**, Chief Engineer.

**Karen Smith**, Business Manager.

**John Marshall**, Promotion Director.

**Frank Dee Welch**, Production Manager.



© 2008 Warren Communications News

**Vicki Hammlin-Zahn**, Traffic Manager.

**City of License:** Lewiston. **Station DMA:** Portland-Auburn, ME. **Rank:** 76.

Circulation © 2007 Nielsen. Coverage based on Nielsen study.

GrandTotal	Cable TV Households	Non-cable TV Households	Total TV Households
Estimated Station Totals *	273,130	106,570	379,700
Average Weekly Circulation (2007)	23,814	9,322	33,136
Average Daily Circulation (2007)			9,053
Station DMA Total	Cable TV Households	Non-cable TV Households	Total TV Households
Estimated Station Totals *	273,130	106,570	379,700
Average Weekly Circulation (2007)	23,814	9,322	33,136
Average Daily Circulation (2007)			9,053

\*Estimated station totals are sums of the Nielsen TV and Cable TV household estimates for each county in which the station registers viewing of more than 5% as per the Nielsen Survey Methods.

**WPME-DT**  
**Ch. 28**

**Network Service:** MNT.

**Licensee:** MPS Media of Portland License LLC, 75 Baer Rd, Shickshinny, PA 18655.

**Studio:** 4 Ledgeview Dr., Westbrook, ME 04092.

**Mailing Address:** 4 Ledgeview Dr., Westbrook, ME 04092.

**Phone:** 207-774-0051. **Fax:** 207-774-6849.

**E-mail:** mainesupn@ourmaine.com; dholland@pgtv.com

**Web Site:** <http://www.mytvportland.com/>

**Technical Facilities:** Channel No. 28 (554-560 MHz). Authorized power: 49.5-kw max. visual, aural. Antenna: 791-ft above av. terrain, 577-ft. above ground, 1043-ft. above sea level.

Latitude	43°	51'	06"
Longitude	70°	19'	40"

**Transmitter:** 2.5-mi. S of Gray.

**Note:** Latitude and longitude coordinates shown are based on the North American Datum of 1927 (NAD 27) as currently required by the Mass Media Bureau of the FCC.

**Ownership:** Eugene J. Brown (Group Owner).

**Began Operation:** June 1, 2006.

**Represented (sales):** Petry Television Inc.

**Represented (legal):** Hogan & Hartson LLP.

**Represented (engineering):** du Treil, Lundin & Rackley Inc.

**Personnel:**

**Dennis Holland**, General Manager & General Sales Manager.

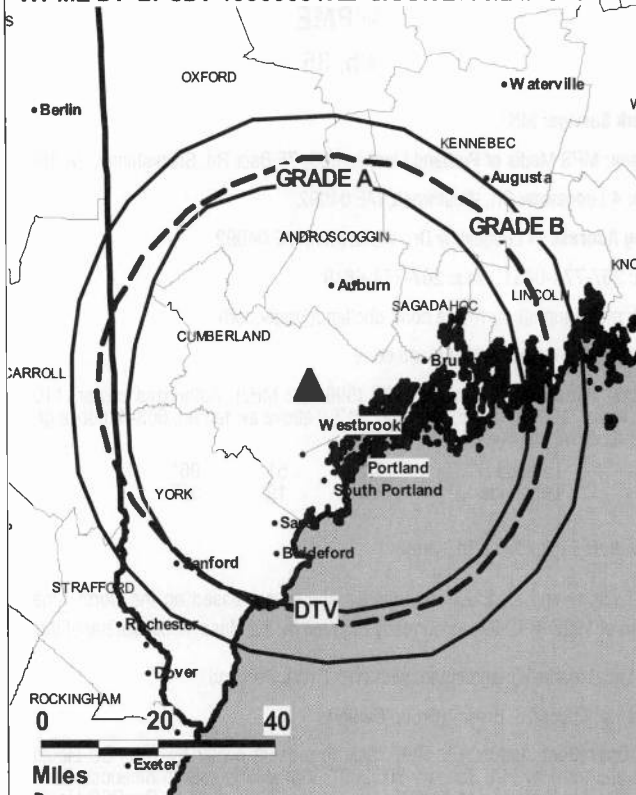
**James Jasper**, Station Manager & Program Assistant.

**Dan Mecca**, National Sales Manager.

**Roy Ouelette**, Chief Engineer.

**Karen Smith**, Business Manager.

WPME-DT BPCDT-19980831KE GRANTED: 5/24/2006



© 2008 Warren Communications News

**John Marshall**, Promotion Director.

**Frank Welch**, Production Manager.

**Vicki Hamlin-Zahn**, Traffic Manager.

**City of License:** Lewiston. **Station DMA:** Portland-Auburn, ME. **Rank:** 76.

**Nielsen Data:** Not available.

## Maine — Poland Spring

**WMTW-DT**

**Ch. 46**

**Network Service:** ABC.

**Licensee:** Hearst-Argyle Properties Inc., PO Box 1800, c/o Brooks, Pierce, McLendon, Humphrey & Leonard, Raleigh, NC 27602.

**Studio:** 477 Congress St., Portland, ME 04101.

**Mailing Address:** PO Box 8, Auburn, ME 04212.

**Phone:** 207-782-1800 (Studio); 207-775-1800 (Sales). **Fax:** 207-783-7371.

**E-mail:** wmtwviewerlink@wmtw.com

**Web Site:** <http://www.wmtw.com>

**Technical Facilities:** Channel No. 46 (662-668 MHz). Authorized power: 1000-kw max. visual, aural. Antenna: 1923-ft above av. terrain, 1558-ft. above ground, 2441-ft. above sea level.

Latitude	43°	50'	44"
Longitude	77°	45'	43"

**Note:** Latitude and longitude coordinates shown are based on the North American Datum of 1927 (NAD 27) as currently required by the Mass Media Bureau of the FCC.

**News Services:** AP, ABC NewsOne.

**Ownership:** Hearst-Argyle Television Inc. (Group Owner).

**Began Operation:** Station operating; no on-air date

**Represented (sales):** Harrington Righter & Parsons Inc. (HRP).

**Represented (legal):** Brooks, Pierce, McLendon, Humphrey & Leonard LLP.

**Personnel:**

**David Butta**, Creative Services Director.

**Ken Bauder**, President & General Manager.

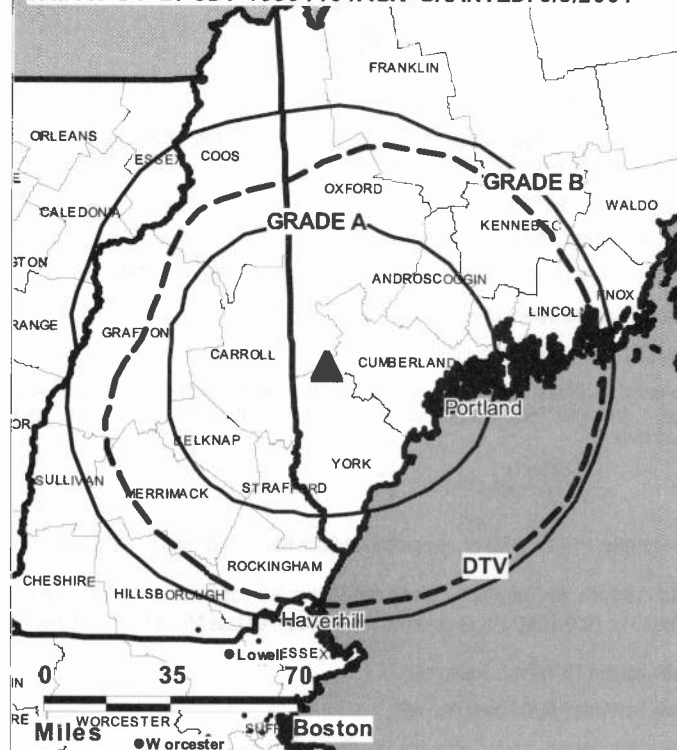
**Gary Jensen**, General Sales Manager.

**Douglas Alpert**, National Sales Manager.

**George Matz**, News Director.

**Bill Greep**, Director of Engineering.

WMTW-DT BPCDT-19991101AGK GRANTED: 6/8/2001



© 2008 Warren Communications News

**John MacMillan**, Controller.

**Cary O'Neill**, Marketing Manager.

**John Gregory**, Production Manager.

**Gloria Shallcross**, Traffic Manager.

**City of License:** Poland Spring. **Station DMA:** Portland-Auburn, ME. **Rank:** 76.

**Nielsen Data:** Not available.

**WMTW-TV**

**Ch. 8**

**Network Service:** ABC.

**Licensee:** Hearst-Argyle Properties Inc., PO Box 1800, c/o Brooks, Pierce, McLendon, Humphrey & Leonard, Raleigh, NC 27602.

**Studio:** 477 Congress St., Portland, ME 04101.

**Mailing Address:** PO Box 8, Auburn, ME 04212.

**Phone:** 207-782-1800 (Studio); 207-775-1800 (Sales). **Fax:** 207-783-7371.

**E-mail:** wmtwviewerlink@wmtw.com

**Web Site:** http://www.wmtw.com

**Technical Facilities:** Channel No. 8 (180-186 MHz). Authorized power: 316-kw visual, aural. Antenna: 1995-ft above av. terrain, 1631-ft. above ground, 2513-ft. above sea level.

Latitude	43°	50'	44"
Longitude	70°	45'	43"

**Transmitter:** to 1.2-mi NE of intersection of State Rte. 113 & High Rd., Baldwin.

**Note:** Latitude and longitude coordinates shown are based on the North American Datum of 1927 (NAD 27) as currently required by the Mass Media Bureau of the FCC.

**Multichannel TV Sound:** Stereo only.

**News Services:** ABC NewsOne, AP.

**Ownership:** Hearst-Argyle Television Inc. (Group Owner).

**Began Operation:** August 31, 1954. Sale of 80% control to Dolphin Enterprises approved by FCC April 15, 1964 (Television Digest, Vol. 3:40, 41; 4:16). Sale to Mid New York Broadcasting (Harron) approved by FCC November 8, 1967 (Vol. 7:46). Name changed to WMTW Broadcast Group LLC upon sale of cable holdings to Adelphia Communications in 1999. Sale to present owner by WMTW Broadcast Group LLC approved by FCC May 11, 2004.

**Represented (sales):** Harrington Righter & Parsons Inc. (HRP).

**Represented (legal):** Brooks, Pierce, McLendon, Humphrey & Leonard LLP.

**Personnel:**

**David Butta**, Creative Services Director.

**Ken Bauder**, President & General Manager.

**Gary Jensen**, General Sales Manager.

**Douglas Alpert**, National Sales Manager.

**George Matz**, News Director.

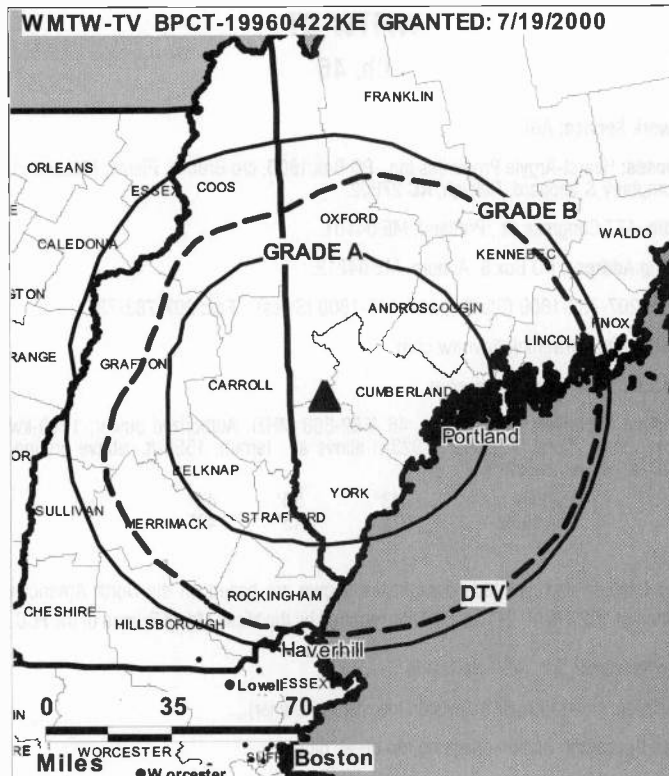
**Bill Greep**, Director of Engineering.

**John MacMillan**, Controller.

**Cary O'Neill**, Marketing Manager.

**John Gregory**, Production Manager.

**Gloria Shallcross**, Traffic Manager.



© 2008 Warren Communications News

**City of License:** Poland Spring. **Station DMA:** Portland-Auburn, ME. **Rank:** 76.

Circulation © 2007 Nielsen. Coverage based on Nielsen study.

Grand Total	Cable TV Households	Non-cable TV Households	Total TV Households
Estimated Station Totals *	314,270	141,530	455,800
Average Weekly Circulation (2007)	192,297	71,649	263,946
Average Daily Circulation (2007)			118,745
Station DMA Total	Cable TV Households	Non-cable TV Households	Total TV Households
Estimated Station Totals *	281,090	128,090	409,180
Average Weekly Circulation (2007)	180,566	69,892	250,458
Average Daily Circulation (2007)			114,297
Other DMA Total	Cable TV Households	Non-cable TV Households	Total TV Households
Estimated Station Totals *	33,180	13,440	46,620
Average Weekly Circulation (2007)	11,731	1,757	13,488
Average Daily Circulation (2007)			4,448

\*Estimated station totals are sums of the Nielsen TV and Cable TV household estimates for each county in which the station registers viewing of more than 5% as per the Nielsen Survey Methods.

**WCSH**  
**Ch. 6**

**Network Service:** NBC.

**Licensee:** Pacific & Southern Co. Inc., 7950 Jones Branch Dr, McLean, VA 22107.

**Studio:** One Congress Square, Portland, ME 04101.

**Mailing Address:** One Congress Square, Portland, ME 04101.

**Phone:** 207-828-6666; 800-464-1213. **Fax:** 207-828-6610.

**E-mail:** dave.mundee@wcs6.com

**Web Site:** http://www.wcs6.com

**Technical Facilities:** Channel No. 6 (82-88 MHz). Authorized power: 100-kw visual, 20-kw aural. Antenna: 2001-ft above av. terrain, 1273-ft. above ground, 2503-ft. above sea level.

Latitude 43° 51' 30"  
Longitude 70° 42' 41"

**Transmitter:** Winn Mountain, Sebago.

**Note:** Latitude and longitude coordinates shown are based on the North American Datum of 1927 (NAD 27) as currently required by the Mass Media Bureau of the FCC.

**Satellite Earth Station:** Satcom Technologies, 7-meter; M/A-Com receivers.

**News Services:** NBC News Channel, AP.

**Ownership:** Gannett Co. Inc. (Group Owner).

**Began Operation:** December 1, 1953. Sale to present owner by Maine Radio & Television Co. approved by FCC January 2, 1998.

**Represented (sales):** Blair Television.

**Represented (engineering):** Denny & Associates PC.

**Personnel:**

**Steve Thaxton**, President & General Manager.

**Stuart Pruzansky**, General Sales Manager.

**Lila Saindon**, Local Sales Manager.

**Pat Archambout**, National Sales Manager.

**Mike Curry**, News Director.

**Dave Mundee**, Chief Engineer.

**Pam Remieres**, Business Manager.

**Mike Marshall**, Program & Promotions Director.

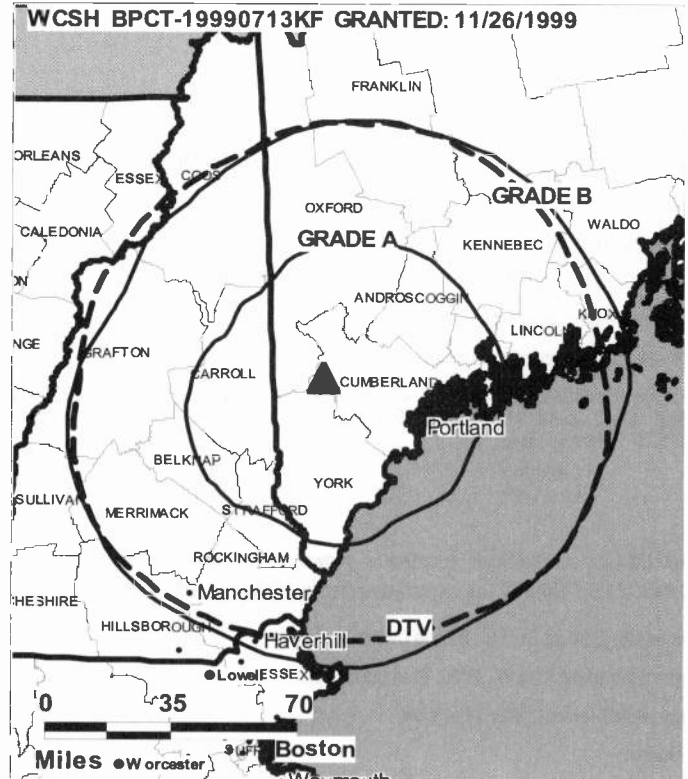
**Debbie Briggs**, Marketing Director.

**Paul Doughty**, Production Manager.

**Stephanie Elston**, Traffic Manager.

**Charlene Belanger**, Community Relations Manager.

**Fred Nutter**, Public Affairs & Editorial Director.



© 2008 Warren Communications News

**City of License:** Portland. **Station DMA:** Portland-Auburn, ME. **Rank:** 76.

Circulation © 2007 Nielsen. Coverage based on Nielsen study.

GrandTotal	Cable TV Households	Non-cable TV Households	Total TV Households
Estimated Station Totals *	417,050	141,530	558,580
Average Weekly Circulation (2007)	244,957	84,537	329,494
Average Daily Circulation (2007)			183,443
Station DMA Total	Cable TV Households	Non-cable TV Households	Total TV Households
Estimated Station Totals *	281,090	128,090	409,180
Average Weekly Circulation (2007)	213,509	83,140	296,649
Average Daily Circulation (2007)			173,908
Other DMA Total	Cable TV Households	Non-cable TV Households	Total TV Households
Estimated Station Totals *	135,960	13,440	149,400
Average Weekly Circulation (2007)	31,448	1,397	32,845
Average Daily Circulation (2007)			9,535

\*Estimated station totals are sums of the Nielsen TV and Cable TV household estimates for each county in which the station registers viewing of more than 5% as per the Nielsen Survey Methods.

**WCSH-DT**  
**Ch. 44**

**Network Service:** NBC.

**Licensee:** Pacific & Southern Co. Inc., 7950 Jones Branch Dr, McLean, VA 22107.

**Studio:** One Congress Square, Portland, ME 04101.

**Mailing Address:** One Congress Square, Portland, ME 04101.

**Phone:** 207-828-6666; 800-464-1213. **Fax:** 207-826-6630.

**E-mail:** dave.mundee@wcs6.com

**Web Site:** <http://www.wcs6.com>

**Technical Facilities:** Channel No. 44 (650-656 MHz). Authorized power: 1000-kw max. visual, aural. Antenna: 1929-ft above av. terrain, 1204-ft. above ground, 2432-ft. above sea level.

Latitude	43°	51'	30"
Longitude	70°	42'	41"

**Note:** Latitude and longitude coordinates shown are based on the North American Datum of 1927 (NAD 27) as currently required by the Mass Media Bureau of the FCC.

**Ownership:** Gannett Co. Inc. (Group Owner).

**Began Operation:** April 29, 2002. Standard Definition.

**Represented (sales):** Blair Television.

**Personnel:**

**Steve Thaxton**, President & General Manager.

**Stuart Pruzansky**, General Sales Manager.

**Lila Saindon**, Local Sales Manager.

**Pat Archambault**, National Sales Manager.

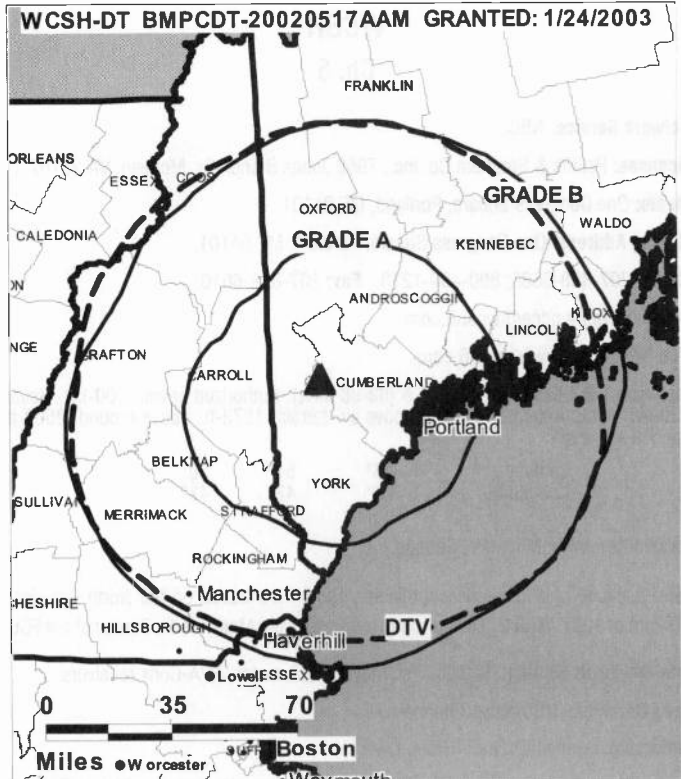
**Pam Remieres**, Business Manager.

**Mike Curry**, News Director.

**Dave Mundee**, Chief Engineer.

**Mike Marshall**, Program & Promotions Director.

**Debbie Briggs**, Marketing Director.



© 2008 Warren Communications News

**Paul Doughty**, Production Manager.

**Stephanie Elston**, Traffic Manager.

**Charlene Belanger**, Community Relations Manager.

**Fred Nutter**, Public Affairs & Editorial Director.

**City of License:** Portland. **Station DMA:** Portland-Auburn, ME. **Rank:** 76.

**Nielsen Data:** Not available.

**WGME-DT**  
**Ch. 38**

**Network Service:** CBS.

**Licensee:** WGME Licensee LLC, 10706 Beaver Dam Rd, Cockeysville, MD 21030.

**Studio:** 1335 Washington Ave, Portland, ME 04103.

**Mailing Address:** 1335 Washington Ave, Portland, ME 04103.

**Phone:** 207-797-1313. **Fax:** 207-878-3205.

**E-mail:** tcole@wgme.com

**Web Site:** <http://www.wgme.com>

**Technical Facilities:** Channel No. 38 (614-620 MHz). Authorized power: 1000-kw max. visual, aural. Antenna: 1526-ft above av. terrain, 1480-ft. above ground, 1905-ft. above sea level.

Latitude	43°	55'	28"
Longitude	70°	29'	28"

**Note:** Latitude and longitude coordinates shown are based on the North American Datum of 1927 (NAD 27) as currently required by the Mass Media Bureau of the FCC.

**Ownership:** Sinclair Broadcast Group Inc. (Group Owner).

**Began Operation:** April 19, 2002. Standard Definition.

**Represented (sales):** Millennium Sales & Marketing.

**Personnel:**

**Terry Cole**, General Manager.

**Gary Legters**, Operations Manager.

**Don Barr**, General Sales Manager.

**George Baines**, Local Sales Manager.

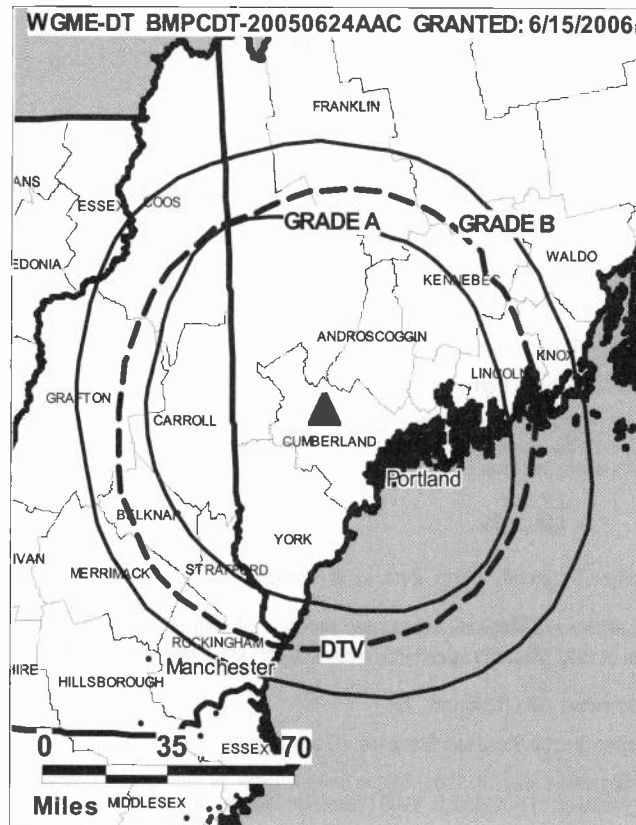
**Sue Bonin**, National Sales Manager.

**Dave Kaplar**, News Director.

**Craig Clark**, Chief Engineer.

**Stephanie Cook**, Business Manager.

**Kate Reilly**, Program Coordinator.



© 2008 Warren Communications News

**Jerry Mocchiola**, Promotion Director.

**John Shrank**, Production Manager.

**Kelly Dendy**, Traffic Manager.

**City of License:** Portland. **Station DMA:** Portland-Auburn, ME. **Rank:** 76.

**Nielsen Data:** Not available.



**WGME-TV**  
**Ch. 13**

**Network Service:** CBS.

**Licensee:** WGME Licensee LLC, 10706 Beaver Dam Rd, Cockeysville, MD 21030.

**Studio:** 1335 Washington Ave, Portland, ME 04103.

**Mailing Address:** 1335 Washington Ave, Portland, ME 04103.

**Phone:** 207-797-1313. **Fax:** 207-878-7482.

**E-mail:** tcole@wgme.com

**Web Site:** http://www.wgme.com

**Technical Facilities:** Channel No. 13 (210-216 MHz). Authorized power: 295-kw visual, 29.5-kw aural. Antenna: 1516-ft above av. terrain, 1562-ft. above ground, 1988-ft. above sea level.

Latitude 43° 55' 29"  
Longitude 70° 29' 29"

**Transmitter:** Brown Hill, approx. 2-mi. NE of Raymond.

**Note:** Latitude and longitude coordinates shown are based on the North American Datum of 1927 (NAD 27) as currently required by the Mass Media Bureau of the FCC.

**News Services:** CBS Newspath, AP.

**Ownership:** Sinclair Broadcast Group Inc. (Group Owner).

**Began Operation:** May 16, 1954. Sale to present owner by Guy Gannett Communications approved by FCC April 5, 1999 (Television Digest, Vol. 38:36, 37).

**Represented (sales):** Millennium Sales & Marketing.

**Represented (legal):** Dow Lohnes PLLC.

**Represented (engineering):** Lohnes & Culver.

**Personnel:**

**Terry Cole**, General Manager.

**Gary Legters**, Operations Manager.

**Don Barr**, General Sales Manager.

**George Baines**, Local Sales Manager.

**Sue Bonin**, National Sales Manager.

**Dave Kaplar**, News Director.

**Craig Clark**, Chief Engineer.

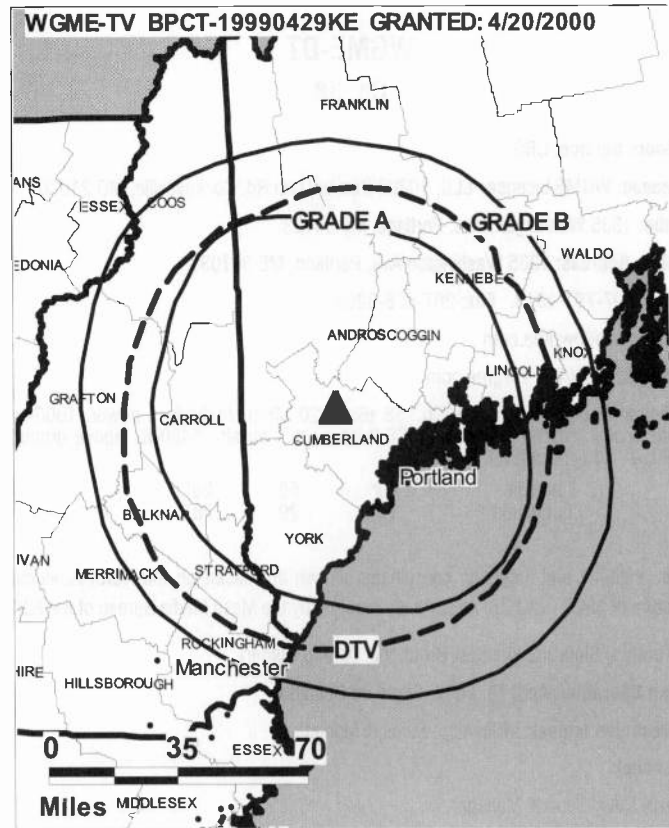
**Stephanie Cook**, Business Manager.

**Kate Reilly**, Program Coordinator.

**John Shrank**, Production Director.

**Jerry Mocchiola**, Promotion Director.

**Kelly Dendy**, Traffic Manager.



© 2008 Warren Communications News

**City of License:** Portland. **Station DMA:** Portland-Auburn, ME. **Rank:** 76.

Circulation © 2007 Nielsen. Coverage based on Nielsen study.

GrandTotal	Cable TV Households	Non-cable TV Households	Total TV Households
Estimated Station Totals *	314,270	128,090	442,360
Average Weekly Circulation (2007)	200,510	76,770	277,280
Average Daily Circulation (2007)			133,058
Station DMA Total	Cable TV Households	Non-cable TV Households	Total TV Households
Estimated Station Totals *	281,090	128,090	409,180
Average Weekly Circulation (2007)	184,941	76,770	261,711
Average Daily Circulation (2007)			128,886
Other DMA Total	Cable TV Households	Non-cable TV Households	Total TV Households
Estimated Station Totals *	33,180	0	33,180
Average Weekly Circulation (2007)	15,569	0	15,569
Average Daily Circulation (2007)			4,172

\*Estimated station totals are sums of the Nielsen TV and Cable TV household estimates for each county in which the station registers viewing of more than 5% as per the Nielsen Survey Methods.

**WPXT**  
**Ch. 51**

**Network Service:** CW.

**Licensee:** New Age Media of Maine License LLC, 46 Public Square, Wilkes-Barre, PA 18701.

**Studio:** 4 Ledgeview Dr., Westbrook, ME 04092.

**Mailing Address:** 4 Ledgeview Dr., Westbrook, ME 04092.

**Phone:** 207-774-0051. **Fax:** 207-774-6849.

**E-mail:** maineswb@ourmaine.com; dholland@pgtv.com

**Web Site:** http://www.thecwportland.com/

**Technical Facilities:** Channel No. 51 (692-698 MHz). Authorized power: 3011-kw max. visual, 301-kw aural. Antenna: 917-ft above av. terrain, 697-ft. above ground, 1177-ft. above sea level.

Latitude 43° 51' 05.5"  
Longitude 70° 19' 40"

**Transmitter:** 2.5-mi. S of Gray.

**Note:** Latitude and longitude coordinates shown are based on the North American Datum of 1927 (NAD 27) as currently required by the Mass Media Bureau of the FCC.

**Multichannel TV Sound:** Stereo only.

**Satellite Earth Stations:** Transmitter Comark; Vertex, Ku-band; Scientific-Atlanta, Ku-band; Comtech, C-band; Chapparal, C-band; Standard Communications, Scientific-Atlanta, Pinzone, M/A-Com receivers.

**LMA:** Local marketing agreement with WPME (M), Lewiston.

**Ownership:** New Age Media (Group Owner).

**Began Operation:** September 14, 1986. Transfer of control to John W. Bride approved by FCC October 6, 1986. Sale to Pegasus Communications Corp. approved by FCC May 17, 1996. Involuntary assignment of license to HMW Inc., Debtor-In-Possession approved by FCC December 23, 2004. Transfer of control to The PSC Liquidating Trust by Pegasus Communications Corp. approved by FCC April 19, 2005. Sale to New Age Media of Maine License LLC approved by FCC November 30, 2006. Competing sale to MM Licensing-Portland LLC dismissed by FCC January 23, 2007.

**Represented (sales):** Petry Television Inc.

**Represented (legal):** Leventhal, Senter & Lerman PLLC.

**Personnel:**

**Dennis Holland**, General Manager.

**James Jasper**, Station Manager & Programming Assistant.

**Bonnie Grant**, General Sales Manager.

**Cory Culleton**, Local Sales Manager.

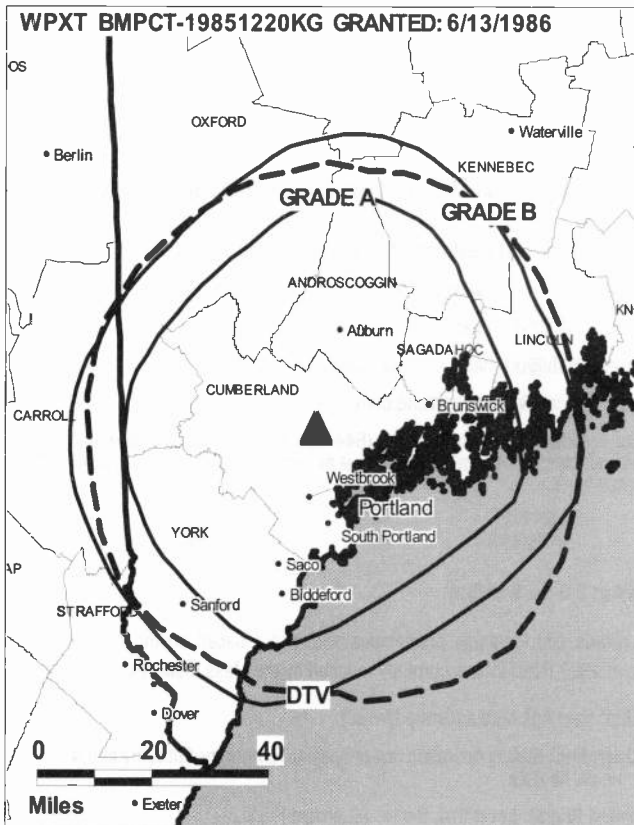
**Dan Mecca**, National Sales Manager.

**Roy Ouellette**, Chief Engineer.

**Gene Davis**, Business Manager.

**John Marshall**, Creative Services Director.

**Frank Welch**, Production Manager.



© 2008 Warren Communications News

**Vicki Hamlin-Zahn**, Traffic Manager.

**City of License:** Portland. **Station DMA:** Portland-Auburn, ME. **Rank:** 76.

Circulation © 2007 Nielsen. Coverage based on Nielsen study.

GrandTotal	Cable TV Households	Non-cable TV Households	Total TV Households
Estimated Station Totals *	289,330	128,090	417,420
Average Weekly Circulation (2007)	78,541	22,996	101,537
Average Daily Circulation (2007)			31,773
Station DMA Total	Cable TV Households	Non-cable TV Households	Total TV Households
Estimated Station Totals *	273,130	128,090	401,220
Average Weekly Circulation (2007)	76,749	22,996	99,745
Average Daily Circulation (2007)			31,559
Other DMA Total	Cable TV Households	Non-cable TV Households	Total TV Households
Estimated Station Totals *	16,200	0	16,200
Average Weekly Circulation (2007)	1,792	0	1,792
Average Daily Circulation (2007)			214

\*Estimated station totals are sums of the Nielsen TV and Cable TV household estimates for each county in which the station registers viewing of more than 5% as per the Nielsen Survey Methods.

**WPXT-DT**  
**Ch. 43**

**Network Service:** CW.

**Grantee:** New Age Media of Maine License LLC, 46 Public Square, Wilkes-Barre, PA 18701.

**Studio:** 4 Ledgeview Dr, Westbrook, ME 04092.

**Mailing Address:** 4 Ledgeview Dr., Westbrook, ME 04092.

**Phone:** 207-774-0051. **Fax:** 207-774-6849.

**E-mail:** maineswb@ourmaine.com; dholland@pgtv.com

**Web Site:** http://www.thecwportland.com/

**Technical Facilities:** Channel No. 43 (644-650 MHz). Authorized power: 137.4-kw max. visual, aural. Antenna: 833-ft above av. terrain, 620-ft. above ground, 1086-ft. above sea level.

Latitude	43°	51'	06"
Longitude	70°	19'	40"

**Transmitter:** 2.5-mi. S of Gray.

**Note:** Latitude and longitude coordinates shown are based on the North American Datum of 1927 (NAD 27) as currently required by the Mass Media Bureau of the FCC.

**Ownership:** New Age Media (Group Owner).

**Began Operation:** Station operating under Special Temporary Authority at 0.4-kw max. visual; no on-air date

**Represented (legal):** Leventhal, Senter & Lerman PLLC.

**Represented (sales):** Pety Television Inc.

**Represented (engineering):** du Treil, Lundin & Rackley Inc.

**Personnel:**

**Dennis Holland**, General Manager.

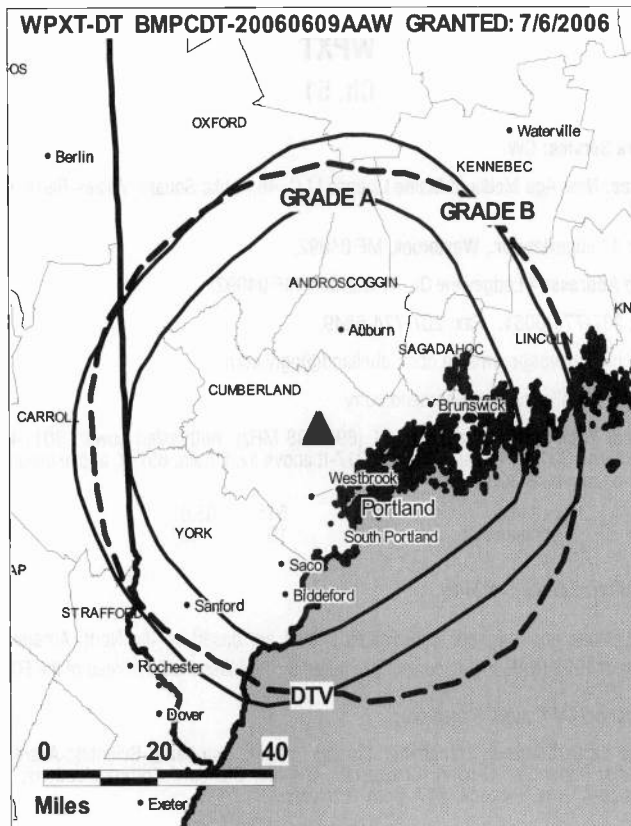
**James Jasper**, Station Manager & Programming Assistant.

**Bonnie Grant**, General Sales Manager.

**Cory Culleton**, Local Sales Manager.

**Dan Mecca**, National Sales Manager.

**Roy Ouellete**, Chief Engineer.



© 2008 Warren Communications News

**Gene Davis**, Business Manager.

**John Marshall**, Creative Services Director.

**Frank Welch**, Production Manager.

**Vicki Hamlin-Zahn**, Traffic Manager.

**City of License:** Portland. **Station DMA:** Portland-Auburn, ME. **Rank:** 76.

**Nielsen Data:** Not available.

## Maine — Presque Isle

### WAGM-DT

#### Ch. 16

**Network Service:** CBS.

**Licensee:** NEPSK Inc., PO Box 1149, 12 Brewer Rd, Presque Isle, ME 04769.

**Studio:** 12 Brewer Rd, Presque Isle, ME 04769.

**Mailing Address:** PO Box 1149, Presque Isle, ME 04769.

**Phone:** 207-764-4461; 800-393-9246. **Fax:** 207-764-5329.

**E-mail:** gwark@wagmtv.com

**Web Site:** <http://www.wagmtv.com>

**Technical Facilities:** Channel No. 16 (482-488 MHz). Authorized power: 3-kw max. visual, aural. Antenna: 1093-ft above av. terrain, 89-ft. above ground, 1670-ft. above sea level.

Latitude	46°	33'	05"
Longitude	67°	48'	36"

**Note:** Latitude and longitude coordinates shown are based on the North American Datum of 1927 (NAD 27) as currently required by the Mass Media Bureau of the FCC.

**Ownership:** NEPSK Inc. (Group Owner).

**Began Operation:** Station operating; no on-air date

**Represented (legal):** Holland & Knight LLP.

**Represented (sales):** Continental Television Sales.

**Personnel:**

**Gordon Wark**, President & General Manager.

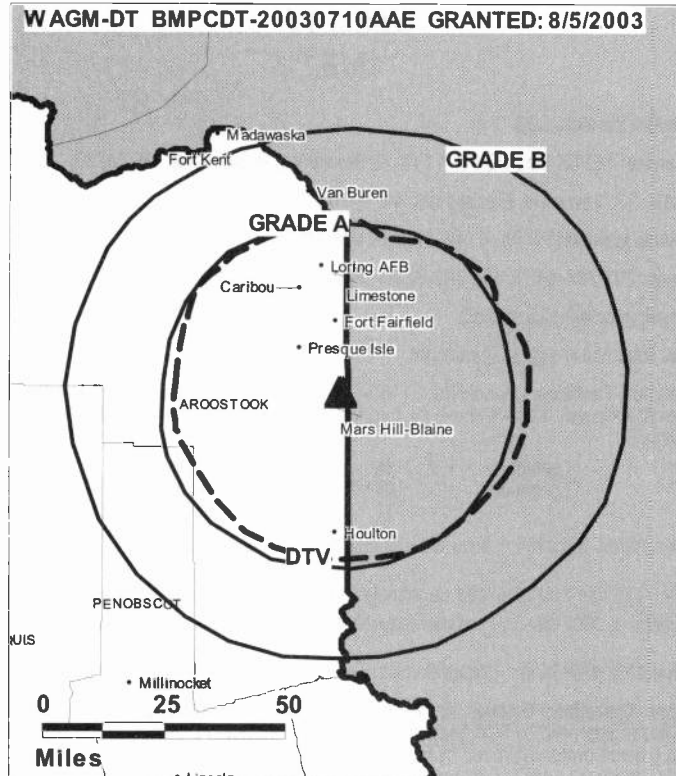
**Kelly Landeen**, Local Sales Manager.

**Linda Connolly**, National & Regional Sales Manager & Program Director.

**Jon Gulliver**, News Director.

**Gene Brewer**, Engineering Director.

**Cathy Donovan**, Chief Financial Officer.



© 2008 Warren Communications News

**Dylan Robinett**, Promotion Director.

**City of License:** Presque Isle. **Station DMA:** Presque Isle, ME. **Rank:** 205.

**Nielsen Data:** Not available.

**WAGM-TV**

**Ch. 8**

**Network Service:** CBS.

**Licensee:** NEPSK Inc., PO Box 1149, 12 Brewer Rd, Presque Isle, ME 04769.

**Studio:** 12 Brewer Rd, Presque Isle, ME 04769.

**Mailing Address:** PO Box 1149, Presque Isle, ME 04769.

**Phone:** 207-764-4461; 800-393-9246. **Fax:** 207-764-5329.

**E-mail:** gwark@wagmtv.com

**Web Site:** http://www.wagmtv.com

**Technical Facilities:** Channel No. 8 (180-186 MHz). Authorized power: 120-kw visual, aural. Antenna: 1148-ft above av. terrain, 138-ft. above ground, 1722-ft. above sea level.

Latitude	46°	33'	04"
Longitude	67°	48'	35"

**Transmitter:** Mars Hill, 3.6-mi. NE of center of Mars Hill Community.

**Note:** Latitude and longitude coordinates shown are based on the North American Datum of 1927 (NAD 27) as currently required by the Mass Media Bureau of the FCC.

**Ownership:** NEPSK Inc. (Group Owner).

**Began Operation:** October 13, 1956. Sale of 94.8% to Hildreth family by Harold Glidden approved by FCC September 19, 1956 (Television Digest, Vol. 13:39). Sale to present owner approved by FCC February 8, 1984. Sale to Max Media Properties LLC approved by FCC February 18, 1999 but never consummated.

**Represented (sales):** Continental Television Sales.

**Represented (legal):** Holland & Knight LLP.

**Represented (engineering):** Denny & Associates PC.

**Personnel:**

**Gordon Wark**, President & General Manager.

**Kelly Landeen**, Local Sales Manager.

**Linda Connolly**, National & Regional Sales Manager & Program Director.

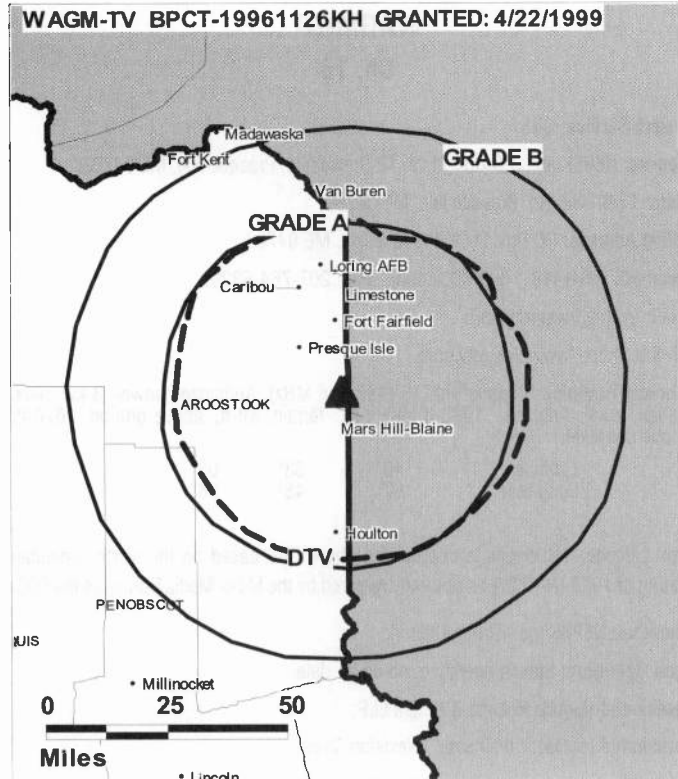
**Jon Gulliver**, News Director.

**Gene Brewer**, Engineering Director.

**Cathy Donovan**, Chief Financial Officer.

**Dylan Robinett**, Promotion Director.

**City of License:** Presque Isle. **Station DMA:** Presque Isle, ME. **Rank:** 205.



© 2008 Warren Communications News

Circulation © 2007 Nielsen. Coverage based on Nielsen study.

GrandTotal	Cable TV Households	Non-cable TV Households	Total TV Households
Estimated Station Totals *	17,060	14,110	31,170
Average Weekly Circulation (2007)	15,286	7,253	22,539
Average Daily Circulation (2007)			14,993

Station DMA Total	Cable TV Households	Non-cable TV Households	Total TV Households
Estimated Station Totals *	17,060	14,110	31,170
Average Weekly Circulation (2007)	15,286	7,253	22,539
Average Daily Circulation (2007)			14,993

\*Estimated station totals are sums of the Nielsen TV and Cable TV household estimates for each county in which the station registers viewing of more than 5% as per the Nielsen Survey Methods.

**WPFO**  
**Ch. 23**

**Network Service:** FOX.

**Licensee:** CMCG Portland License LLC, 4414 Tejon Rd., Toledo, OH 43623-2554.

**Studio:** 233 Oxford St., Portland, ME 04101.

**Mailing Address:** 233 Oxford St., Portland, ME 04101.

**Phone:** 207-828-0023. **Fax:** 207-347-7323.

**E-mail:** agagne@fox23me.com

**Web Site:** http://www.fox23me.com

**Technical Facilities:** Channel No. 23 (524-530 MHz). Authorized power: 5000-kw max. visual, aural. Antenna: 1011-ft above av. terrain, 604-ft. above ground, 1293-ft. above sea level.

Latitude 44° 09' 16"  
Longitude 70° 00' 37"

**Transmitter:** Danforth Hill, 10-mi. ENE of Augusta.

**Note:** Latitude and longitude coordinates shown are based on the North American Datum of 1927 (NAD 27) as currently required by the Mass Media Bureau of the FCC.

**Ownership:** Corporate Media Consultants Group LLC (Group Owner).

**Began Operation:** August 27, 1999. Sale to present owner by Paxson Communications Corp. approved by FCC February 7, 2003. Transfer of control to Paxson Communications Corp. by WinStar Communications Inc. approved by FCC September 4, 1998.

**Represented (legal):** Shook Hardy & Bacon LLP.

**Represented (engineering):** Bond & Pecaro Inc.

**Personnel:**

**Dirk Brinkerhoff**, Vice President & General Manager.

**Tom MacArthur**, General Sales Manager.

**Michael Grant**, Local Sales Manager.

**Dave Cox**, Chief Engineer.

**Ann Gagne**, Business Manager.

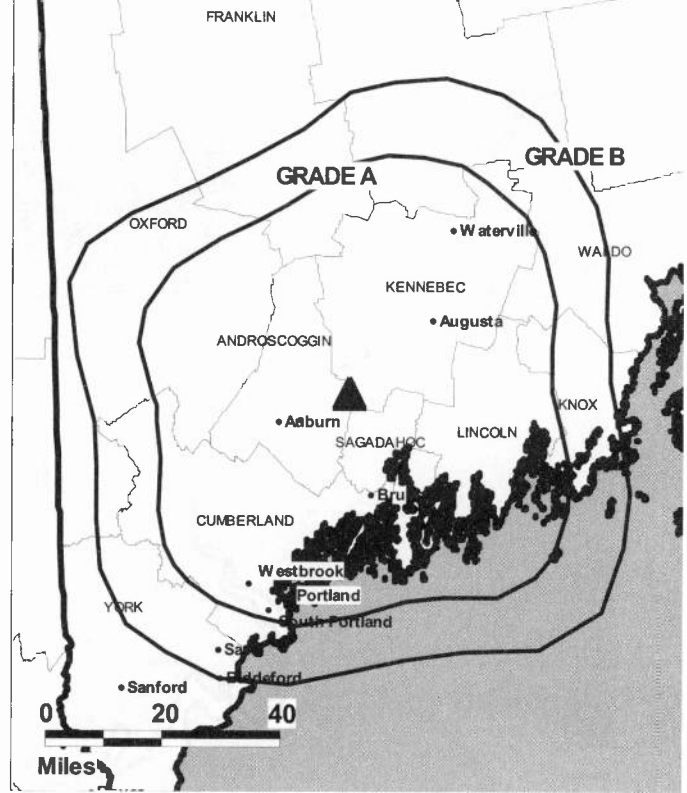
**Theresa Pinney**, Promotions & Programming Manager.

**Barry Dodd**, Production Manager.

**Cathy Robbins**, Traffic Manager.

**City of License:** Portland. **Station DMA:** Portland-Auburn, ME. **Rank:** 76.

WPFO BPCT-19961001UT GRANTED: 4/9/1998

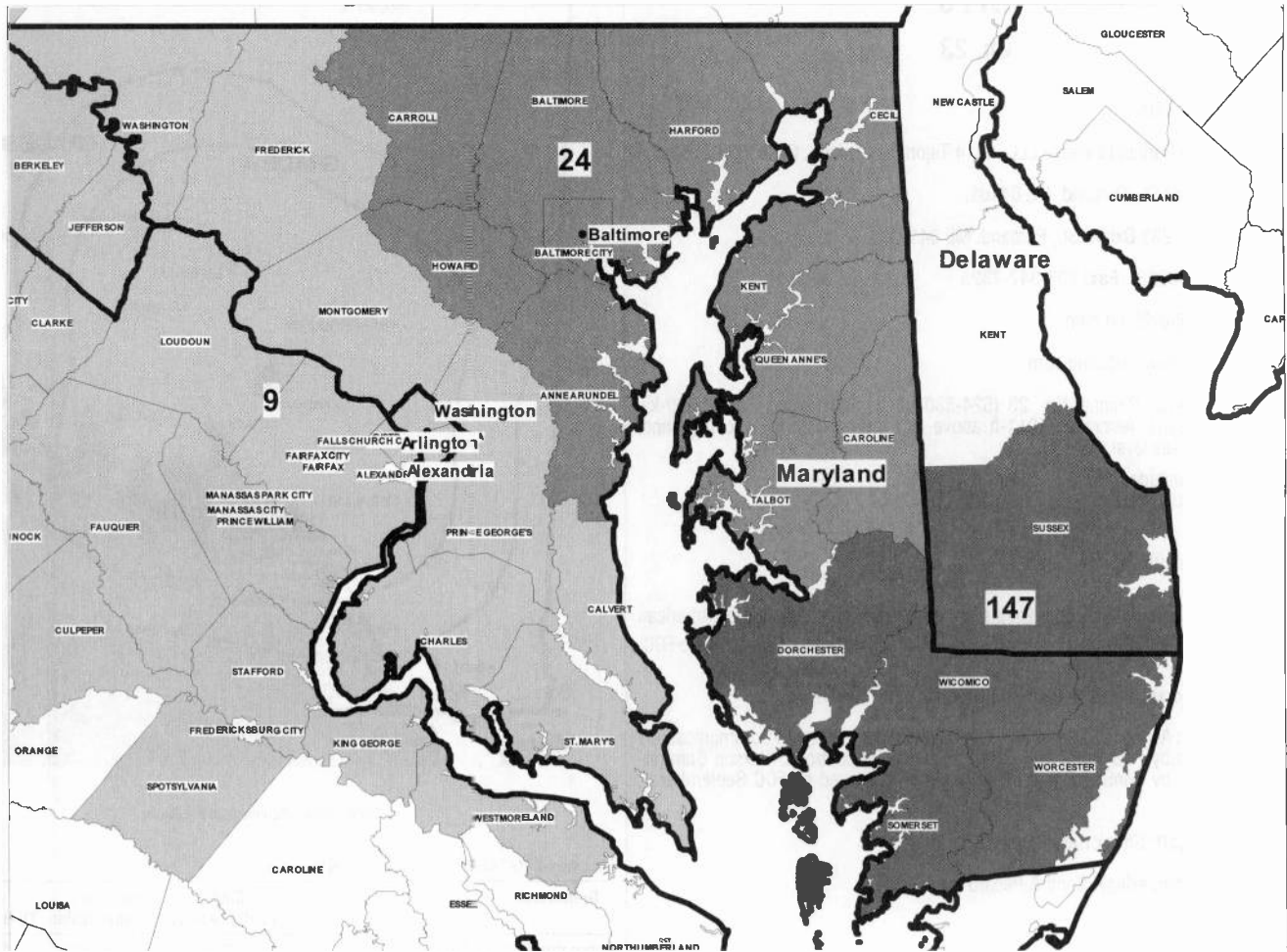


© 2008 Warren Communications News

Circulation © 2007 Nielsen. Coverage based on Nielsen study.

GrandTotal	Cable TV Households	Non-cable TV Households	Total TV Households
Estimated Station Totals *	306,260	128,090	434,350
Average Weekly Circulation (2007)	124,680	44,251	168,931
Average Daily Circulation (2007)			48,232
Station DMA Total	Cable TV Households	Non-cable TV Households	Total TV Households
Estimated Station Totals *	281,090	128,090	409,180
Average Weekly Circulation (2007)	119,748	44,251	163,999
Average Daily Circulation (2007)			47,406
Other DMA Total	Cable TV Households	Non-cable TV Households	Total TV Households
Estimated Station Totals *	25,170	0	25,170
Average Weekly Circulation (2007)	4,932	0	4,932
Average Daily Circulation (2007)			826

\*Estimated station totals are sums of the Nielsen TV and Cable TV household estimates for each county in which the station registers viewing of more than 5% as per the Nielsen Survey Methods.



© 2008 Warren Communications News

MARKET	NIelsen DMA TV HOUSEHOLDS	RANK	MARKET AREA COMMERCIAL STATIONS
Washington, DC (Hagerstown, MD)	2,308,290	9	WDCA (20); WDCA-DT (35); WDCW (50); WDCW-DT (51); WFDC-DT (15); WFDC-TV (14); WHAG-DT (55); WHAG-TV (25); WJAL (68); WJAL-DT (16); WJLA-DT (39); WJLA-TV (7); WPXW (66); WPXW-DT (43); WRC-DT (48); WRC-TV (4); WTTG (5); WTTG-DT (36); WUSA (9); WUSA-DT (34); WWPX (60); WWPX-TV (12)
Baltimore, MD	1,095,490	24	WBAL-DT (59); WBAL-TV (11); WBFF (45); WBFF-DT (46); WJZ-DT (38); WJZ-TV (13); WMAR-DT (52); WMAR-TV (2); WNUV (54); WNUV-DT (40); WUTB (24); WUTB-DT (41)
Salisbury, MD	153,490	147	WBOC-DT (21); WBOC-TV (16); WMDT (47); WMDT-DT (53)

**Maryland *Digital* Station Totals as of October 1, 2007**

	VHF	UHF	TOTAL
Commercial Television	0	10	10
Educational Television	0	6	6
	0	16	16

**Maryland Analog Station Totals as of October 1, 2007**

	VHF	UHF	TOTAL
Commercial Television	3	7	10
Educational Television	0	6	6
	3	13	16

# Maryland — Baltimore

## WBAL-DT Ch. 59

**Network Service:** NBC.

**Licensee:** WBAL Hearst-Argyle Television Inc., 3800 Hooper Ave, Baltimore, MD 21211.

**Studio:** 3800 Hooper Ave, Baltimore, MD 21211.

**Mailing Address:** 3800 Hooper Ave, Baltimore, MD 21211.

**Phone:** 410-467-3000. **Fax:** 410-338-6526.

**E-mail:** banderson@hearst.com

**Web Site:** <http://www.thewbalchannel.com>

**Technical Facilities:** Channel No. 59 (740-746 MHz). Authorized power: 513-kw visual, aural. Antenna: 1024-ft above av. terrain, 981-ft. above ground, 1299-ft. above sea level.

Latitude	39°	20'	005"
Longitude	76°	39'	003"

**Transmitter:** Television Hill.

**Note:** Latitude and longitude coordinates shown are based on the North American Datum of 1927 (NAD 27) as currently required by the Mass Media Bureau of the FCC.

**Multichannel TV Sound:** Stereo only.

**Ownership:** Hearst-Argyle Television Inc. (Group Owner).

**Began Operation:** December 8, 1999. Standard Definition.

**Represented (sales):** Eagle Television Sales.

**Represented (engineering):** Denny & Associates PC.

### Personnel:

**Jordan Wertlieb**, President & General Manager.

**Barbara Anderson**, General Sales Manager.

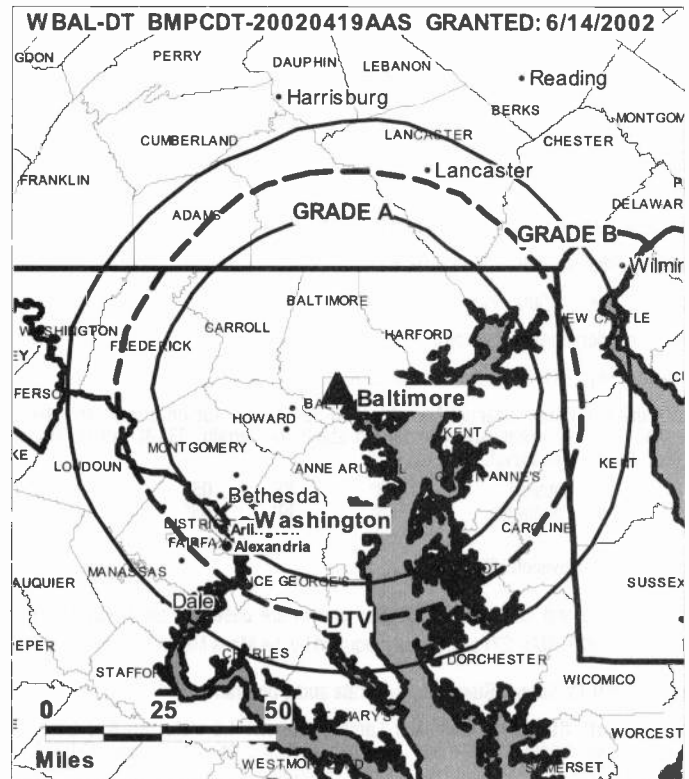
**Kelly Tallent**, Local Sales Manager.

**Joshua Nair**, National & Regional Sales Manager.

**Michelle Butt**, News Director.

**Hank Volpe**, Chief Engineer.

**Jeanna Stanley**, Business Manager.



© 2008 Warren Communications News

**Wanda Draper**, Public Affairs & Program Director.

**Mike Winner**, Marketing Sales Manager.

**Peter Schnell**, Production Director.

**Victoria Rose**, Research Director.

**Russ Nelligan**, Creative Services Director.

**Kate Cremen**, Traffic Manager.

**City of License:** Baltimore. **Station DMA:** Baltimore, MD. **Rank:** 24.

**Nielsen Data:** Not available.



**WBAL-TV**  
**Ch. 11**

**Network Service:** NBC.

**Licensee:** WBAL Hearst-Argyle Television Inc., 3800 Hooper Ave, Baltimore, MD 21211.

**Studio:** 3800 Hooper Ave, Baltimore, MD 21211.

**Mailing Address:** 3800 Hooper Ave, Baltimore, MD 21211.

**Phone:** 410-467-3000. **Fax:** 410-338-6526.

**E-mail:** banderson@hearst.com

**Web Site:** http://www.thewbalchannel.com

**Technical Facilities:** Channel No. 11 (198-204 MHz). Authorized power: 316-kw visual, 31.6-kw aural. Antenna: 981-ft above av. terrain, 938-ft. above ground, 1257-ft. above sea level.

Latitude 39° 20' 05"  
Longitude 76° 39' 03"

**Transmitter:** Television Hill.

**Note:** Latitude and longitude coordinates shown are based on the North American Datum of 1927 (NAD 27) as currently required by the Mass Media Bureau of the FCC.

**Multichannel TV Sound:** Stereo and separate audio program.

**Satellite Earth Stations:** Transmitter Larcen; Andrew, 4.5-meter Ku & C-band; Satcom Technologies, 5.5-meter Ku-band; Scientific-Atlanta, 7-meter C-band; Scientific-Atlanta, M/A-Com, Agile Omni receivers.

**AM Affiliate:** WBAL, 50-kw, 1090 kHz (NBC).

**FM Affiliate:** WIYY, 20-kw, 97.9 MHz (No. 250), 960-ft.

**SNG Mobile Dish:** Wolf Coach Powertruck, Ku-band.

**News Services:** UPI, Conus, CNN Newsource, AP.

**Ownership:** Hearst-Argyle Television Inc. (Group Owner).

**Began Operation:** March 11, 1948.

**Represented (sales):** Eagle Television Sales.

**Represented (legal):** Brooks, Pierce, McLendon, Humphrey & Leonard LLP.

**Personnel:**

**Jordan Wertlieb**, President & General Manager.

**Barbara Anderson**, General Sales Manager.

**Kelly Tallent**, Local Sales Manager.

**Joshua Nair**, National & Regional Sales Manager.

**Michelle Butt**, News Director.

**Hank Volpe**, Chief Engineer.

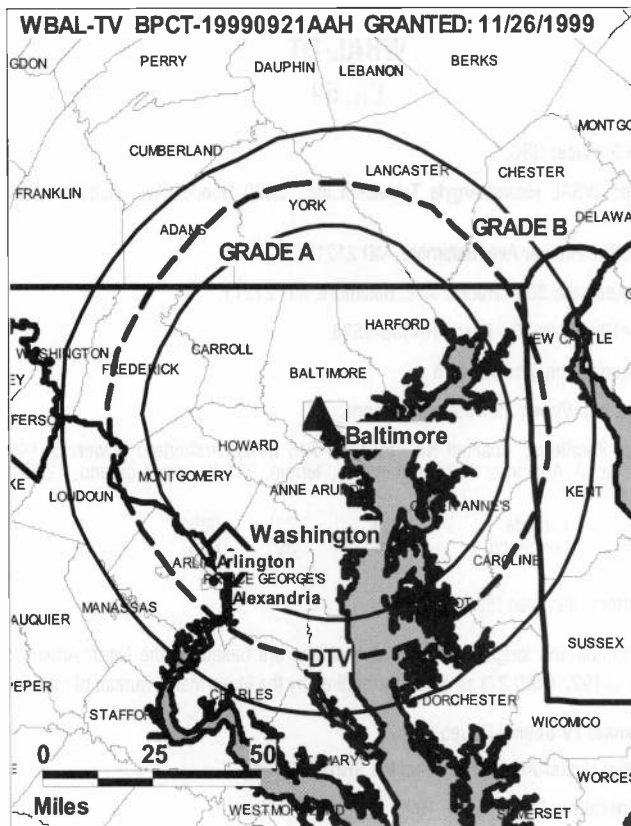
**Jeanna Stanley**, Business Manager.

**Mike Winner**, Marketing Sales Manager.

**Peter Schnell**, Production Director.

**Victoria Rose**, Research Director.

**Wanda Draper**, Public Affairs & Program Director.



© 2008 Warren Communications News

**Kate Cremen**, Traffic Manager.

**Russ Nelligan**, Creative Services Director.

**City of License:** Baltimore. **Station DMA:** Baltimore, MD. **Rank:** 24.

Circulation © 2007 Nielsen. Coverage based on Nielsen study.

GrandTotal	Cable TV Households	Non-cable TV Households	Total TV Households
Estimated Station Totals *	1,134,880	570,670	1,705,550
Average Weekly Circulation (2007)	632,914	245,293	878,207
Average Daily Circulation (2007)			440,764
Station DMA Total	Cable TV Households	Non-cable TV Households	Total TV Households
Estimated Station Totals *	770,190	327,100	1,097,290
Average Weekly Circulation (2007)	523,012	218,986	741,998
Average Daily Circulation (2007)			398,063
Other DMA Total	Cable TV Households	Non-cable TV Households	Total TV Households
Estimated Station Totals *	364,690	243,570	608,260
Average Weekly Circulation (2007)	109,902	26,307	136,209
Average Daily Circulation (2007)			42,701

\*Estimated station totals are sums of the Nielsen TV and Cable TV household estimates for each county in which the station registers viewing of more than 5% as per the Nielsen Survey Methods.

# Maryland — Baltimore

**WBFF**  
**Ch. 45**

**Network Service:** FOX.

**Licensee:** Chesapeake Television Licensee LLC, c/o Shaw Pittman LLP, 2300 N St NW, Washington, DC 20037-1128.

**Studio:** 2000 W 41st St, Baltimore, MD 21211-1420.

**Mailing Address:** 2000 W 41st St, Baltimore, MD 21211-1420.

**Phone:** 410-467-4545. **Fax:** 410-467-5090.

**E-mail:** news@foxbaltimore.com

**Web Site:** http://www.foxbaltimore.com

**Technical Facilities:** Channel No. 45 (656-662 MHz). Authorized power: 1292-kw max. visual, aural. Antenna: 1238-ft above av. terrain, 1259-ft. above ground, 1549-ft. above sea level.

Latitude 39° 20' 10"  
Longitude 76° 38' 59"

Holds CP for change to 1290-kw max. visual, 1258-ft above av. terrain, 1264-ft. above ground, 1533-ft. above sea level; BMPCT-20030116AAX.

**Note:** Latitude and longitude coordinates shown are based on the North American Datum of 1927 (NAD 27) as currently required by the Mass Media Bureau of the FCC.

**LMA:** Local marketing agreement with WNUV (W), Baltimore.

**Ownership:** Sinclair Broadcast Group Inc. (Group Owner).

**Began Operation:** April 11, 1971.

**Represented (sales):** Millennium Sales & Marketing.

**Represented (legal):** Pillsbury Winthrop Shaw Pittman LLP.

**Represented (engineering):** Carl T. Jones Corp.

**Personnel:**

**William Fanshawe**, General Manager.

**Russell Lucas**, Operations Manager.

**Lou Castriota**, General Sales Manager.

**Greg Sodana**, National Sales Manager.

**Scott Livingston**, News Director.

**Dennis Winters**, Chief Engineer.

**William Murphy**, Business Manager.

**David Hackney**, Chief Financial Officer.

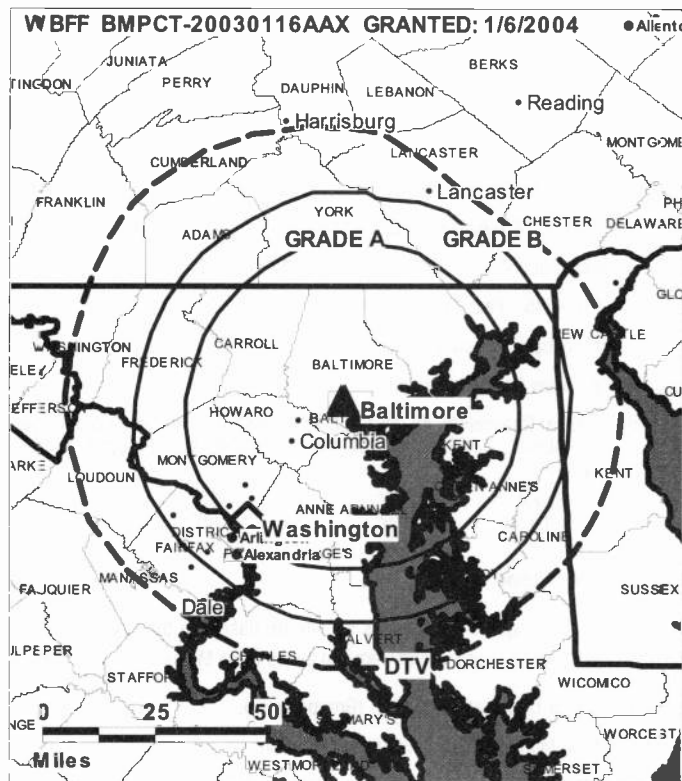
**Mary Press**, Program Director.

**Peter Ferraro**, Promotion Manager.

**Dwight Weems**, Production Manager.

**Wendy Fodel**, Research Director.

**Sharon Hennegan**, Traffic Manager.



**Sharon Wylie**, Public Affairs Manager.

**City of License:** Baltimore. **Station DMA:** Baltimore, MD. **Rank:** 24.

Circulation © 2007 Nielsen. Coverage based on Nielsen study.

GrandTotal	Cable TV Households	Non-cable TV Households	Total TV Households
Estimated Station Totals *	786,260	368,350	1,154,610
Average Weekly Circulation (2007)	415,126	177,966	593,092
Average Daily Circulation (2007)			225,612
Station DMA Total	Cable TV Households	Non-cable TV Households	Total TV Households
Estimated Station Totals *	770,190	327,100	1,097,290
Average Weekly Circulation (2007)	413,066	171,670	584,736
Average Daily Circulation (2007)			223,713
Other DMA Total	Cable TV Households	Non-cable TV Households	Total TV Households
Estimated Station Totals *	16,070	41,250	57,320
Average Weekly Circulation (2007)	2,060	6,296	8,356
Average Daily Circulation (2007)			1,899

\*Estimated station totals are sums of the Nielsen TV and Cable TV household estimates for each county in which the station registers viewing of more than 5% as per the Nielsen Survey Methods.

**WBFF-DT**

**Ch. 46**

**Network Service:** IND, FOX.

**Licensee:** Chesapeake Television Licensee LLC, c/o Shaw Pittman LLP, 2300 N St NW, Washington, DC 20037-1128.

**Studio:** 2000 W 41st St, Baltimore, MD 21211-1420.

**Mailing Address:** 2000 W 41st St, Baltimore, MD 21211-1420.

**Phone:** 410-467-4545. **Fax:** 410-467-5090.

**E-mail:** news@foxbaltimore.com

**Web Site:** http://www.foxbaltimore.com

**Technical Facilities:** Channel No. 46 (662-668 MHz). Authorized power: 955-kw max. visual, aural. Antenna: 1243-ft above av. terrain, 1247-ft. above ground, 1516-ft. above sea level.

Latitude	39°	20'	10"
Longitude	76°	38'	59"

**Transmitter:** 3900 Hooper Ave.

**Note:** Latitude and longitude coordinates shown are based on the North American Datum of 1927 (NAD 27) as currently required by the Mass Media Bureau of the FCC.

**Ownership:** Sinclair Broadcast Group Inc. (Group Owner).

**Began Operation:** March 30, 2000. Standard Definition.

**Represented (legal):** Pillsbury Winthrop Shaw Pittman LLP.

**Represented (sales):** Millennium Sales & Marketing.

**Personnel:**

**William Fanshawe**, General Manager.

**Russell Lucas**, Operations Manager.

**Lou Castriota**, General Sales Manager.

**Greg Sodana**, National Sales Manager.

**Scott Livingston**, News Director.

**Dennis Winters**, Chief Engineer.

**William Murphy**, Business Manager.

**David Hackney**, Chief Financial Officer.



© 2008 Warren Communications News

**Mary Press**, Program Director.

**Peter Ferraro**, Promotion Director.

**Dwight Weems**, Production Manager.

**Wendy Fodel**, Research Director.

**Sharon Hennegan**, Traffic Manager.

**Sharon Wylie**, Public Affairs Manager.

**City of License:** Baltimore. **Station DMA:** Baltimore, MD. **Rank:** 24.

**Nielsen Data:** Not available.

**WJZ-DT**  
**Ch. 38**

**Network Service:** CBS.

**Licensee:** Viacom Inc., 2000 K St. NW, Suite 725, Washington, DC 20006.

**Studio:** Television Hill, 3725 Malden Ave., Baltimore, MD 21211.

**Mailing Address:** 3725 Malden Ave, Television Hill, Baltimore, MD 21211.

**Phone:** 410-466-0013. **Fax:** 410-578-7502.

**E-mail:** newmanj@wjz.com

**Web Site:** <http://www.wjz.com>

**Technical Facilities:** Channel No. 38 (614-620 MHz). Authorized power: 1000-kw max. visual, aural. Antenna: 1024-ft above av. terrain, 978-ft. above ground, 1296-ft. above sea level.

Latitude	39°	20'	05"
Longitude	76°	39'	03"

**Note:** Latitude and longitude coordinates shown are based on the North American Datum of 1927 (NAD 27) as currently required by the Mass Media Bureau of the FCC.

**Ownership:** CBS Corp. (Group Owner).

**Began Operation:** April 7, 2000. High Definition.

**Represented (legal):** Leventhal, Senter & Lerman PLLC.

**Personnel:**

**Jay Newman**, Vice President & General Manager.

**Fred Thomas**, Broadcast Operations Manager.

**Sarah Scott**, Director of Sales.

**Michelle Wilson**, National Sales Manager.

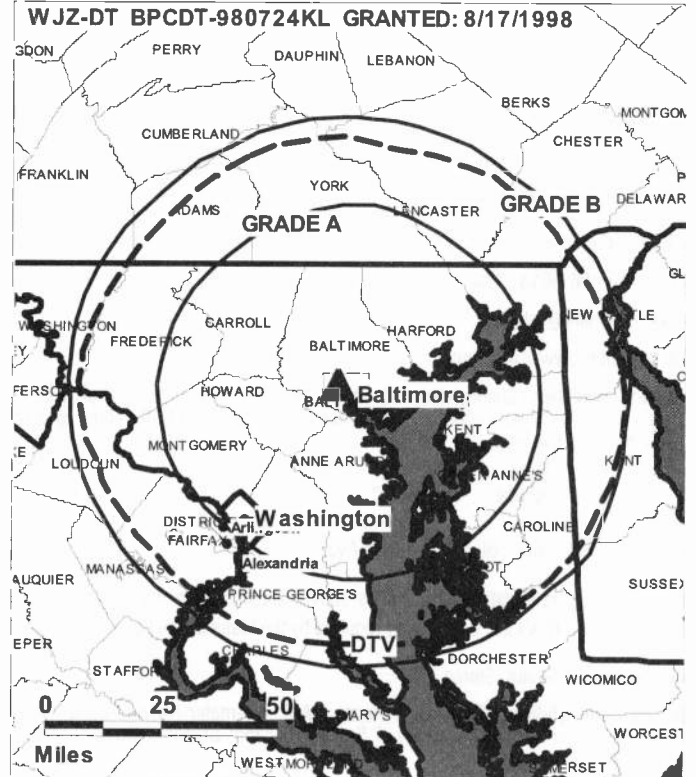
**Gail Bending**, News Director.

**Rick Seaby**, Director of Broadcast Operations & Engineering.

**Pete Mentch**, Engineering Manager.

**Bob Imhoff**, Controller.

**Brenda Comfort**, Assistant controller.



© 2008 Warren Communications News

**Michelle Dowd-Wood**, Program Administrator.

**Ruth Heltné-Carlin**, Marketing & Development Director.

**Donna Bertling**, Promotion & Creative Services Director.

**Susan Otradovec**, Public Affairs Manager.

**City of License:** Baltimore. **Station DMA:** Baltimore, MD. **Rank:** 24.

**Nielsen Data:** Not available.

**WJZ-TV**  
**Ch. 13**

**Network Service:** CBS.

**Licensee:** Viacom Inc., 2000 K St. NW, Suite 725, Washington, DC 20006.

**Studio:** Television Hill, 3725 Malden Ave., Baltimore, MD 21211.

**Mailing Address:** 3725 Malden Ave., Television Hill, Baltimore, MD 21211.

**Phone:** 410-466-0013. **Fax:** 410-578-7502.

**E-mail:** newmanj@wjz.com

**Web Site:** http://www.wjz.com

**Technical Facilities:** Channel No. 13 (210-216 MHz). Authorized power: 316-kw visual, 31.6-kw aural. Antenna: 958-ft above av. terrain, 935-ft. above ground, 1253-ft. above sea level.

Latitude 39° 20' 05"  
Longitude 76° 39' 03"

**Transmitter:** Television Hill, 3725 Malden Ave.

**Note:** Latitude and longitude coordinates shown are based on the North American Datum of 1927 (NAD 27) as currently required by the Mass Media Bureau of the FCC.

**Multichannel TV Sound:** Stereo only.

**Satellite Earth Stations:** Transmitter Harris; EASI, 4.6-meter Ku & C-band; Andrew, 4.6-meter Ku-band; Andrew, 7.5-meter C-band; Standard Components receivers.

**AM Affiliate:** WJFK Baltimore 1300 AM.

**FM Affiliate:** WLIF Baltimore 101.9 FM.

**SNG Mobile Dish:** Advent, 1.2-meter Ku-band.

**News Services:** CNN Newsource, CBS Newspath, AP.

**Ownership:** CBS Corp. (Group Owner).

**Began Operation:** November 2, 1948. Sale to Westinghouse Broadcasting by Ben & Herman Cohen families approved by FCC June 27, 1957 (Television Digest, Vol. 13:18, 19, 26). Sale to present owner from CBS Inc. approved by FCC May 3, 2000.

**Represented (sales):** CBS/Group W TV Sales.

**Represented (legal):** Leventhal, Senter & Lerman PLLC.

**Personnel:**

**Jay Newman**, Vice President & General Manager.

**Fred Thomas**, Broadcast Operation Manager.

**Sarah Scott**, Director of Sales.

**Michelle Wilson**, National Sales Manager.

**Gail Bending**, News Director.

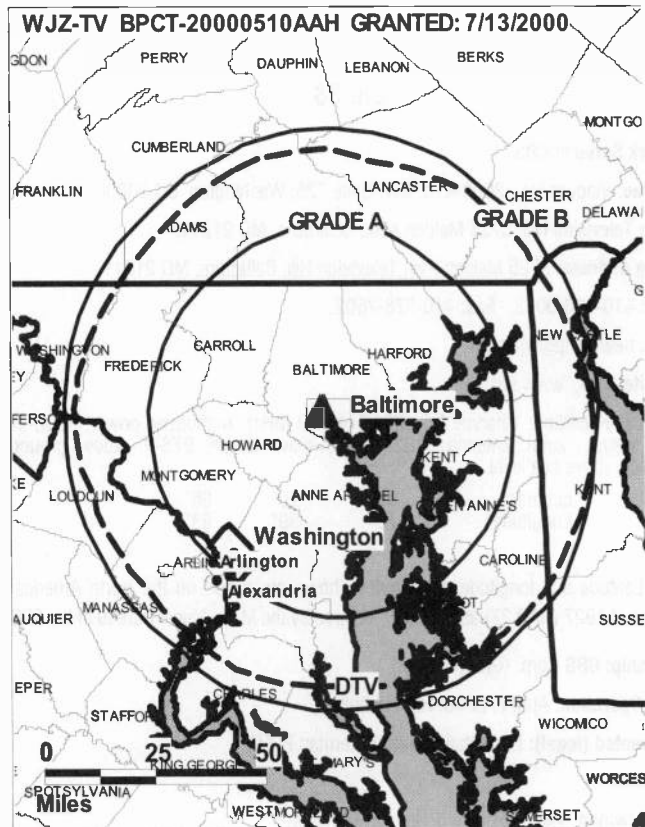
**Rick Seaby**, Director of Broadcast Operations & Engineering.

**Pete Mentch**, Engineering Manager.

**Bob Imhoff**, Controller.

**Brenda Comfort**, Assistant Controller.

**Michelle Dowd-Wood**, Program Administrator.



© 2008 Warren Communications News

**Ruth Heltne-Carlin**, Marketing & Development Director.

**Donna Bertling**, Promotion & Creative Services Director.

**Susan Otradovec**, Public Affairs Director.

**City of License:** Baltimore. **Station DMA:** Baltimore, MD. **Rank:** 24.

Circulation © 2007 Nielsen. Coverage based on Nielsen study.

GrandTotal	Cable TV Households	Non-cable TV Households	Total TV Households
Estimated Station Totals *	1,271,600	767,600	2,039,200
Average Weekly Circulation (2007)	659,109	270,124	929,233
Average Daily Circulation (2007)			445,009
Station DMA Total	Cable TV Households	Non-cable TV Households	Total TV Households
Estimated Station Totals *	770,190	327,100	1,097,290
Average Weekly Circulation (2007)	517,905	227,354	745,259
Average Daily Circulation (2007)			391,121
Other DMA Total	Cable TV Households	Non-cable TV Households	Total TV Households
Estimated Station Totals *	501,410	440,500	941,910
Average Weekly Circulation (2007)	141,204	42,770	183,974
Average Daily Circulation (2007)			53,888

\*Estimated station totals are sums of the Nielsen TV and Cable TV household estimates for each county in which the station registers viewing of more than 5% as per the Nielsen Survey Methods.

# Maryland — Baltimore

## WMAR-DT

Ch. 52

**Network Service:** ABC.

**Licensee:** Scripps Howard Broadcasting Co., PO Box 5380, 312 Walnut St., 28th Floor, Cincinnati, OH 45201.

**Studio:** 6400 York Rd., Baltimore, MD 21212.

**Mailing Address:** 6400 York Rd., Baltimore, MD 21212.

**Phone:** 410-377-2222. **Fax:** 410-377-3010.

**E-mail:** draman@wmar.com

**Web Site:** <http://www.abc2news.com>

**Technical Facilities:** Channel No. 52 (698-704 MHz). Authorized power: 602.6-kw max. visual, aural. Antenna: 1020-ft above av. terrain, 978-ft. above ground, 1296-ft. above sea level.

Latitude	39°	20'	05"
Longitude	76°	39'	03"

**Transmitter:** 3724 Parkdale Ave.

**Note:** Latitude and longitude coordinates shown are based on the North American Datum of 1927 (NAD 27) as currently required by the Mass Media Bureau of the FCC.

**Ownership:** E. W. Scripps Co. (Group Owner).

**Began Operation:** December 20, 1999. Standard and High Definition.

### Personnel:

**Drew Berry**, Vice President & General Manager.

**Michael Draman**, Station Manager.

**Carl Miller**, Sales Director.

**Connie Howard**, News Director.

**Joseph M. Bruno**, Engineering Director.

**Tom Beaufelder**, Controller.

**Darlene Dorman**, Program Director.

**Harry Kakel**, Production Manager.

WMAR-DT BPCDT-980731KE GRANTED: 8/17/1998



© 2008 Warren Communications News

**Christina Clemson**, Research Director.

**Maria Mager**, Creative Services Director.

**Don Smith**, Traffic Manager.

**Cheron Porter**, Community Affairs Director.

**City of License:** Baltimore. **Station DMA:** Baltimore, MD. **Rank:** 24.

**Nielsen Data:** Not available.

**WMAR-TV**  
**Ch. 2**

**Network Service:** ABC.

**Licensee:** Scripps Howard Broadcasting Co., PO Box 5380, 312 Walnut St., 28th Floor, Cincinnati, OH 45201.

**Studio:** 6400 York Rd., Baltimore, MD 21212.

**Mailing Address:** 6400 York Rd., Baltimore, MD 21212.

**Phone:** 410-377-2222. **Fax:** 410-377-3010.

**E-mail:** draman@wmar.com

**Web Site:** http://www.abc2news.com

**Technical Facilities:** Channel No. 2 (54-60 MHz). Authorized power: 100-kw visual, 11-kw aural. Antenna: 974-ft above av. terrain, 931-ft. above ground, 1250-ft. above sea level.

Latitude 39° 20' 05"  
Longitude 76° 39' 03"

**Transmitter:** Television Hill, 3724 Parkdale Ave.

**Note:** Latitude and longitude coordinates shown are based on the North American Datum of 1927 (NAD 27) as currently required by the Mass Media Bureau of the FCC.

**Multichannel TV Sound:** Stereo only.

**Satellite Earth Stations:** Transmitter Harris; AFC, 3.2-meter Ku-band; Andrew, 3.6-meter Ku-band; Andrew, 4.5-meter Ku & C-band; Scientific-Atlanta, 7-meter C-band; Standard Communications, Scientific-Atlanta, M/A-Com, DX Engineering, Andrew receivers.

**SNG Mobile Dish:** Frontline/Andrew, 2.4-meter Ku-band.

**News Service:** AP.

**Ownership:** E. W. Scripps Co. (Group Owner).

**Began Operation:** October 27, 1947. Sale to present owner by Gillett Holdings Inc. approved by FCC December 19, 1990 (Television Digest, Vol. 30:30, 33; 31:5, 6, 14). Station sold by Abell Communications to Times Mirror, who subsequently sold to Gillett (Vol. 26:28). FCC approved sale September 4, 1986.

**Represented (sales):** Harrington Righter & Parsons Inc. (HRP).

**Represented (legal):** Baker Hostetler LLP.

**Personnel:**

**Drew Berry**, Vice President & General Manager.

**Michael Draman**, Station Manager.

**Carl Miller**, Sales Director.

**Connie Howard**, News Manager.

**Joseph M. Bruno**, Engineering Director.

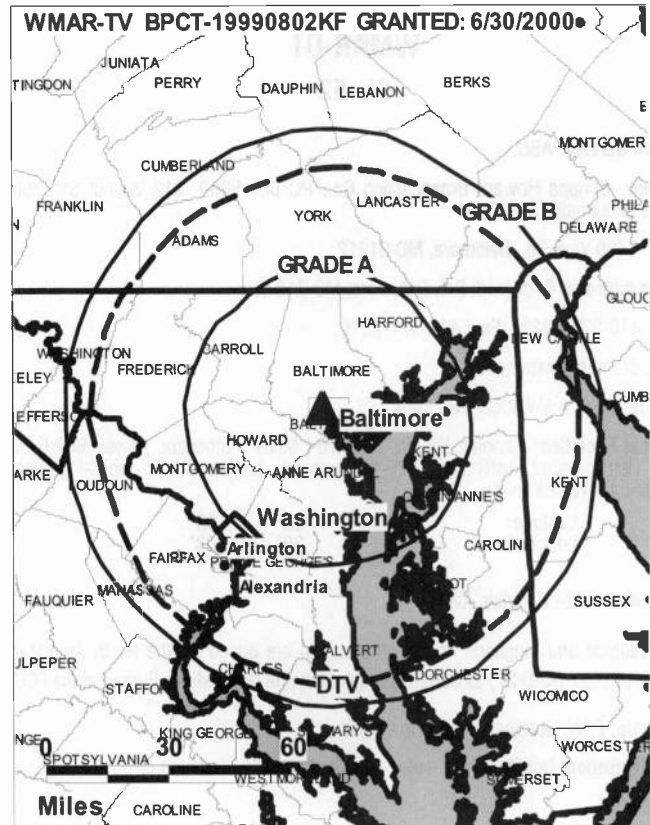
**Tom Beaufelster**, Controller.

**Darlene Dorman**, Program Director.

**Harry Kakel**, Production Manager.

**Christina Clemson**, Research Director.

**Maria Mager**, Creative Services Director.



© 2008 Warren Communications News

**Don Smith**, Traffic Manager.

**Cheron Porter**, Community Affairs Director.

**City of License:** Baltimore. **Station DMA:** Baltimore, MD. **Rank:** 24.

Circulation © 2007 Nielsen. Coverage based on Nielsen study.

GrandTotal	Cable TV Households	Non-cable TV Households	Total TV Households
Estimated Station Totals *	1,067,270	432,130	1,499,400
Average Weekly Circulation (2007)	513,322	188,798	702,120
Average Daily Circulation (2007)			269,502
Station DMA Total	Cable TV Households	Non-cable TV Households	Total TV Households
Estimated Station Totals *	764,900	327,100	1,092,000
Average Weekly Circulation (2007)	424,090	176,832	600,922
Average Daily Circulation (2007)			247,539
Other DMA Total	Cable TV Households	Non-cable TV Households	Total TV Households
Estimated Station Totals *	302,370	105,030	407,400
Average Weekly Circulation (2007)	89,232	11,966	101,198
Average Daily Circulation (2007)			21,963

\*Estimated station totals are sums of the Nielsen TV and Cable TV household estimates for each county in which the station registers viewing of more than 5% as per the Nielsen Survey Methods.

**WNUV**  
**Ch. 54**

**Network Service:** CW.

**Licensee:** Baltimore (WNUV-TV) Licensee Inc., 2000 W. 41st St., Baltimore, MD 21211.

**Studio:** 2000 W. 41st St., Baltimore, MD 21211.

**Mailing Address:** 2000 W. 41st St., Baltimore, MD 21211-1420.

**Phone:** 410-467-8854; 410-467-4545. **Fax:** 410-235-8450.

**E-mail:** wfanshaw@sbgnet.com

**Web Site:** http://www.cwbaltimore.com/

**Technical Facilities:** Channel No. 54 (710-716 MHz). Authorized power: 5000-kw max. visual, 500-kw aural. Antenna: 1148-ft above av. terrain, 998-ft. above ground, 1505-ft. above sea level.

Latitude	39°	17'	15"
Longitude	76°	45'	38"

**Transmitter:** 2038 Powers Lane, Catonsville.

**Note:** Latitude and longitude coordinates shown are based on the North American Datum of 1927 (NAD 27) as currently required by the Mass Media Bureau of the FCC.

**Multichannel TV Sound:** Stereo only.

**Satellite Earth Stations:** AFC, 3.8-meter Ku-band; Microdyne, 5-meter C-band; Microdyne, 7-meter C-band; Microdyne, M/A-Com, Agile Omni receivers.

**LMA:** Local marketing agreement with WBFF (F), Baltimore.

**Ownership:** Cunningham Broadcasting Corp. (Group Owner).

**Began Operation:** July 1, 1982.

**Represented (sales):** Millennium Sales & Marketing.

**Represented (legal):** Pillsbury Winthrop Shaw Pittman LLP.

**Represented (engineering):** du Treil, Lundin & Rackley Inc.

**Personnel:**

**William Fanshawe**, General Manager.

**Russell Lucas**, Operations Manager.

**Billy Robbins**, General Sales Manager.

**Greg Sodana**, National Sales Manager.

**Dennis Winters**, Chief Engineer.

**David Hackney**, Chief Financial Officer.

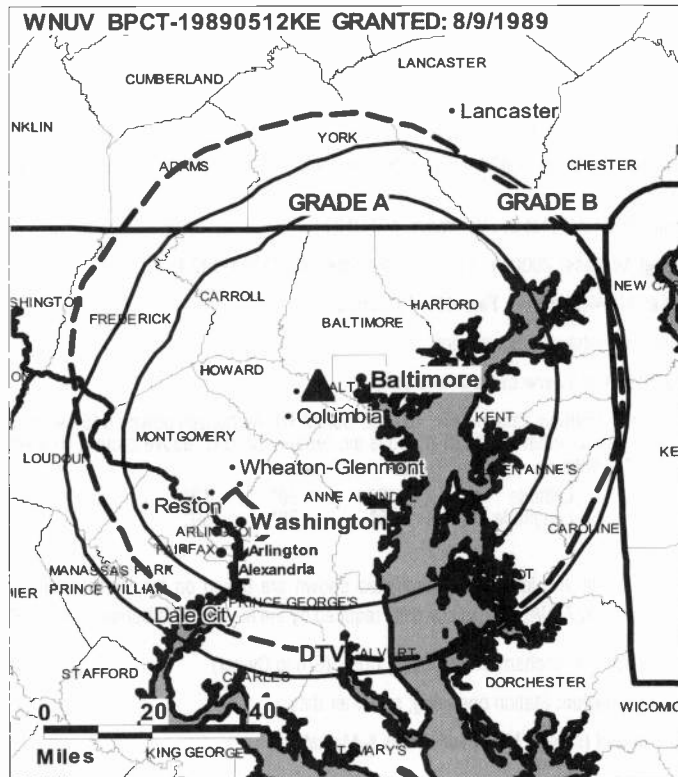
**Bill Murphy**, Business Manager.

**Mary Press**, Program Director.

**Pete Ferraro**, Promotion Director.

**Dwight Weems**, Production Manager.

**Wendy Fodel**, Research Director.



© 2008 Warren Communications News

**Sharon Hennegan**, Traffic Manager.

**City of License:** Baltimore. **Station DMA:** Baltimore, MD. **Rank:** 24.

Circulation © 2007 Nielsen. Coverage based on Nielsen study.

GrandTotal	Cable TV Households	Non-cable TV Households	Total TV Households
Estimated Station Totals *	760,580	632,770	1,393,350
Average Weekly Circulation (2007)	190,953	122,295	313,248
Average Daily Circulation (2007)			97,169
Station DMA Total	Cable TV Households	Non-cable TV Households	Total TV Households
Estimated Station Totals *	755,160	327,100	1,082,260
Average Weekly Circulation (2007)	190,495	99,549	290,044
Average Daily Circulation (2007)			94,664
Other DMA Total	Cable TV Households	Non-cable TV Households	Total TV Households
Estimated Station Totals *	5,420	305,670	311,090
Average Weekly Circulation (2007)	458	22,746	23,204
Average Daily Circulation (2007)			2,505

\*Estimated station totals are sums of the Nielsen TV and Cable TV household estimates for each county in which the station registers viewing of more than 5% as per the Nielsen Survey Methods.



**WNUV-DT**

**Ch. 40**

**Network Service:** CW.

**Licensee:** Baltimore (WNUV-TV) Licensee Inc., 2000 W. 41st St., Baltimore, MD 21211.

**Studio:** 2000 W. 41st St., Baltimore, MD 21211.

**Mailing Address:** 2000 W. 41st St., Baltimore, MD 21211-1420.

**Phone:** 410-467-8854. **Fax:** 410-467-5090.

**E-mail:** wfanshaw@sbgnet.com

**Web Site:** <http://www.cwbaltimore.com/>

**Technical Facilities:** Channel No. 40 (626-632 MHz). Authorized power: 845-kw max. visual, aural. Antenna: 1223-ft above av. terrain, 1230-ft. above ground, 1499-ft. above sea level.

Latitude	39°	20'	10"
Longitude	76°	38'	59"

**Note:** Latitude and longitude coordinates shown are based on the North American Datum of 1927 (NAD 27) as currently required by the Mass Media Bureau of the FCC.

**Ownership:** Cunningham Broadcasting Corp. (Group Owner).

**Began Operation:** Station operating; no on-air date

**Represented (sales):** Millennium Sales & Marketing.

**Personnel:**

**William Fanshawe**, General Manager.

**Russell Lucas**, Operations Manager.

**Billy Robbins**, General Sales Manager.

**Greg Sodana**, National Sales Manager.

**Dennis Winters**, Chief Engineer.

**David Hackney**, Chief Financial Officer.

**Bill Murphy**, Business Manager.

**Mary Press**, Program Director.



© 2008 Warren Communications News

**Pete Ferraro**, Promotion Director.

**Dwight Weems**, Production Manager.

**Wendy Fodel**, Research Director.

**Sharon Hennegan**, Traffic Manager.

**City of License:** Baltimore. **Station DMA:** Baltimore, MD. **Rank:** 24.

**Nielsen Data:** Not available.

**WUTB**  
**Ch. 24**

**Network Service:** MNT.

**Licensee:** Fox Television Stations Inc., 5151 Wisconsin Ave. NW, c/o Molly Pauker, Washington, DC 20016.

**Studio:** 4820 Seton Dr., Suite LMN, Baltimore, MD 21215.

**Mailing Address:** 4820 Seton Dr., Suite LMN, Baltimore, MD 21215.

**Phone:** 410-358-2400. **Fax:** 410-764-7232.

**Web Site:** <http://www.wutb.com>

**Technical Facilities:** Channel No. 24 (530-536 MHz). Authorized power: 1180-kw max. visual, 118-kw aural. Antenna: 1073-ft above av. terrain, 900-ft. above ground, 1405-ft. above sea level.

Latitude 39° 17' 15"  
Longitude 76° 45' 38"

**Transmitter:** 2038 Powers Lane, Catonsville.

**Note:** Latitude and longitude coordinates shown are based on the North American Datum of 1927 (NAD 27) as currently required by the Mass Media Bureau of the FCC.

**Satellite Earth Stations:** Transmitter Harris; M/A-Com, 3-meter C-band; Weather-scan, 3.9-meter C-band; M/A-Com, DX Engineering receivers.

**Ownership:** Fox Television Holdings Inc. (Group Owner).

**Began Operation:** December 24, 1985. Sale to Silver King Communications by Sam Moore, et al., approved by FCC November 6, 1986 (Television Digest, Vol. 26:33, 45). Sale to United Television Inc. by Silver King Communications approved by FCC January 15, 1998. Sale to present owner by United Television Inc. approved by FCC July 23, 2001 (Vol. 40:34; 41:31).

**Represented (legal):** Skadden, Arps, Slate, Meagher & Flom LLP.

**Personnel:**

**Alan Sawyer**, Vice President & General Manager.

**Shirley Pridgeon**, Local Sales Manager.

**Brock Abernathy**, National Sales Manager.

**Duane A. Myers**, Chief Engineer.

**Kathy Dugan**, Vice President of Finance.

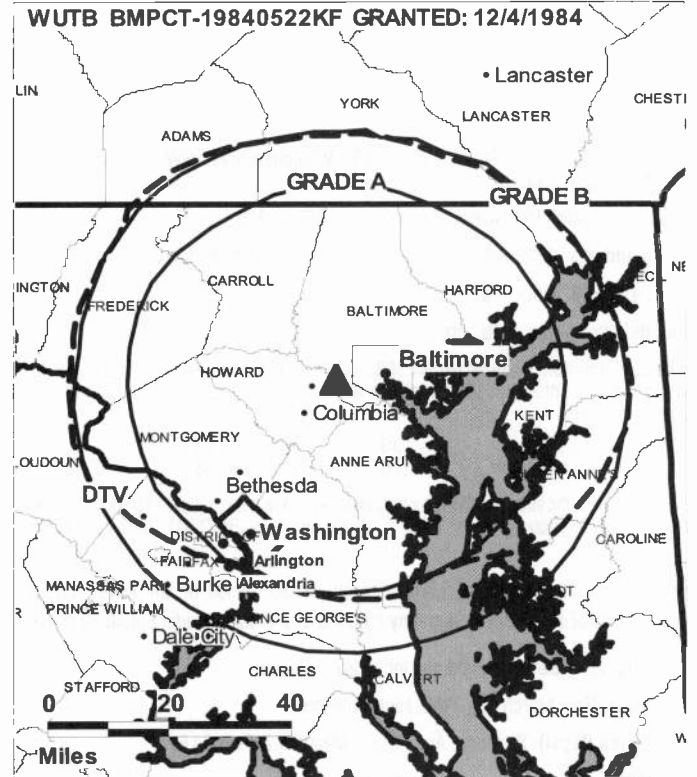
**Dan Carlin**, Program Director.

**Michael O'Toole**, Vice President of Creative Affairs.

**Bonnie McCausey**, Production & Community Affairs Director.

**Eduardo Zuniga**, Traffic Manager.

**City of License:** Baltimore. **Station DMA:** Baltimore, MD. **Rank:** 24.



© 2008 Warren Communications News

Circulation © 2007 Nielsen. Coverage based on Nielsen study.

GrandTotal	Cable TV Households	Non-cable TV Households	Total TV Households
Estimated Station Totals *	778,680	491,660	1,270,340
Average Weekly Circulation (2007)	139,634	94,445	234,079
Average Daily Circulation (2007)			79,407
Station DMA Total	Cable TV Households	Non-cable TV Households	Total TV Households
Estimated Station Totals *	770,190	327,100	1,097,290
Average Weekly Circulation (2007)	138,454	82,659	221,113
Average Daily Circulation (2007)			77,419
Other DMA Total	Cable TV Households	Non-cable TV Households	Total TV Households
Estimated Station Totals *	8,490	164,560	173,050
Average Weekly Circulation (2007)	1,180	11,786	12,966
Average Daily Circulation (2007)			1,988

\*Estimated station totals are sums of the Nielsen TV and Cable TV household estimates for each county in which the station registers viewing of more than 5% as per the Nielsen Survey Methods.

**WUTB-DT**

**Ch. 41**

**Network Service:** MNT.

**Grantee:** Fox Television Stations Inc., 5151 Wisconsin Ave. NW, c/o Molly Pauker, Washington, DC 20016.

**Studio:** 4820 Seton Dr., Suite LMN, Baltimore, MD 21215.

**Mailing Address:** 4820 Seton Dr., Suite LMN, Baltimore, MD 21215.

**Phone:** 410-358-2400. **Fax:** 410-764-7232.

**Web Site:** <http://www.wutb.com>

**Technical Facilities:** Channel No. 41 (632-638 MHz). Authorized power: 200-kw max. visual, aural. Antenna: 1027-ft above av. terrain, 850-ft. above ground, 1359-ft. above sea level.

Latitude	39°	17'	15"
Longitude	76°	45'	38"

Requests modification of CP for change to 220-kw max. visual, 1010-ft above av. terrain, 823-ft. above ground, 1332-ft. above sea level; BMPCDT-20051118ADM.

**Note:** Latitude and longitude coordinates shown are based on the North American Datum of 1927 (NAD 27) as currently required by the Mass Media Bureau of the FCC.

**Ownership:** Fox Television Holdings Inc. (Group Owner).

**Began Operation:** March 25, 2002. High Definition.

**Represented (legal):** Skadden, Arps, Slate, Meagher & Flom LLP.

**Personnel:**

**Alan Sawyer**, Vice President & General Manager.

**Shirley Pridgeon**, Local Sales Manager.

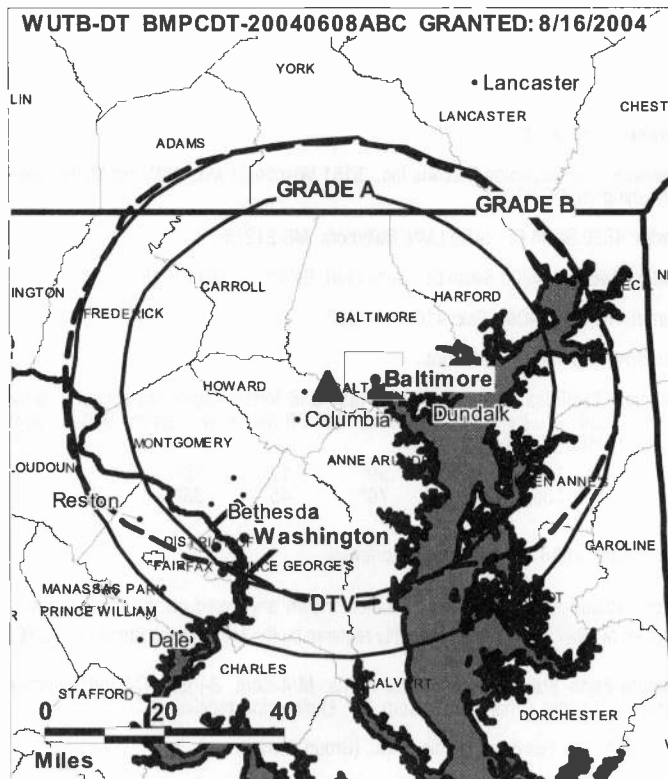
**Brock Abernathy**, National Sales Manager.

**Duane A. Myers**, Chief Engineer.

**Kathy Dugan**, Vice President of Finance.

**Dan Carlin**, Program Director.

**Michael O'Toole**, Vice President of Creative Affairs.



© 2008 Warren Communications News

**Bonnie McCausey**, Production & Community Affairs Director.

**Eduardo Zuniga**, Traffic Supervisor.

**City of License:** Baltimore. **Station DMA:** Baltimore, MD. **Rank:** 24.

**Nielsen Data:** Not available.

**WHAG-DT**  
**Ch. 55**

**Network Service:** NBC.

**Grantee:** Nexstar Finance Inc., 909 Lake Carolyn Pkwy., Suite 1450, Irving, TX 75039.

**Studio:** 13 E. Washington St., Hagerstown, MD 21740.

**Mailing Address:** 13 E. Washington St., Hagerstown, MD 21740.

**Phone:** 301-797-4400. **Fax:** 301-733-1735.

**E-mail:** nbc25@nbc25.com

**Web Site:** http://www.nbc25.com

**Technical Facilities:** Channel No. 55 (716-722 MHz). Authorized power: 1000-kw max. visual, aural. Antenna: 1176-ft above av. terrain, 370-ft. above ground, 1779-ft. above sea level.

Latitude	39°	39'	45"
Longitude	77°	57'	54"

**Note:** Latitude and longitude coordinates shown are based on the North American Datum of 1927 (NAD 27) as currently required by the Mass Media Bureau of the FCC.

**Ownership:** Nexstar Broadcasting Group Inc. (Group Owner).

**Began Operation:** Station operating under Special Temporary Authority at 0.9-kw max. visual; no on-air date.

**Represented (legal):** Drinker Biddle & Reath LLP.

**Represented (sales):** Continental Television Sales.

**Personnel:**

**Hugh Breslin III**, Vice President, General Manager & General Sales Manager.

**Shari Leadman**, Local Sales Manager.

**Tim Wesolek**, National Sales Manager.

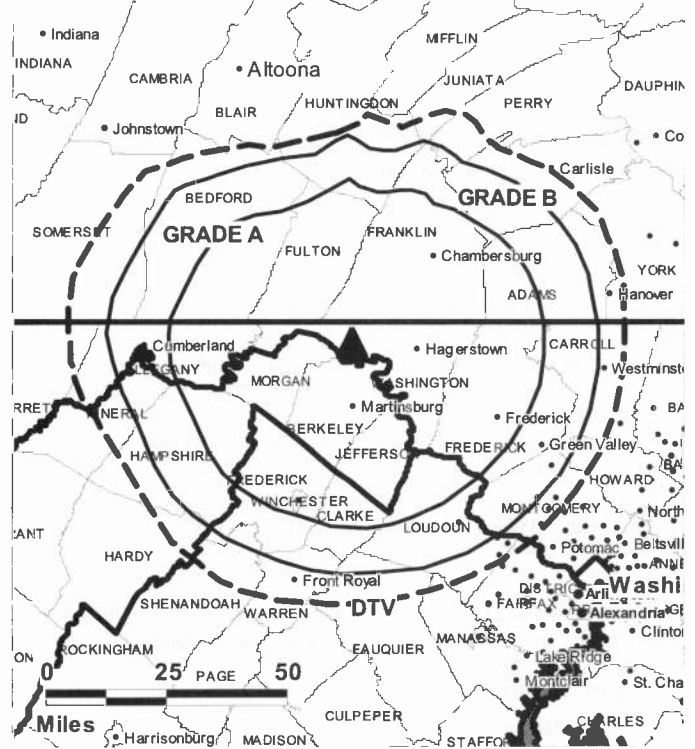
**Mark Kraham**, News Director.

**Phil Kiel**, Chief Engineer & Information Systems Director.

**Michelle Mong**, Business Manager.

**Kerri Millay**, Promotion Director.

**WHAG-DT BMDCT-20021203ACX GRANTED: 1/9/2004**



© 2008 Warren Communications News

**Greg Suchanek**, Production Manager.

**Nancy Van Houten**, Traffic Manager.

**City of License:** Hagerstown. **Station DMA:** Washington, DC (Hagerstown, MD).

**Rank:** 9.

**Nielsen Data:** Not available.

**WHAG-TV**  
**Ch. 25**

**Network Service:** NBC.

**Licensee:** Nexstar Finance Inc., 909 Lake Carolyn Pkwy., Suite 1450, Irving, TX 75039.

**Studio:** 13 E. Washington St., Hagerstown, MD 21740.

**Mailing Address:** 13 E. Washington St., Hagerstown, MD 21740.

**Phone:** 301-797-4400. **Fax:** 301-733-1735.

**E-mail:** nbc25@nbc25.com

**Web Site:** http://www.nbc25.com

**Technical Facilities:** Channel No. 25 (536-542 MHz). Authorized power: 1358-kw max. visual, aural. Antenna: 1230-ft above av. terrain, 427-ft. above ground, 1864-ft. above sea level.

Latitude 39° 39' 35"  
Longitude 77° 57' 57"

Holds CP for change to 1350-kw max. visual, 1231-ft above av. terrain, 425-ft. above ground, 1834-ft. above sea level; lat. 39° 39' 45", long. 77° 57' 54", BPCT-20021203ACY.

**Note:** Latitude and longitude coordinates shown are based on the North American Datum of 1927 (NAD 27) as currently required by the Mass Media Bureau of the FCC.

**Multichannel TV Sound:** Stereo only.

**Satellite Earth Stations:** Transmitter Comark; Harris, 3-meter Ku-band; Comtech, 5-meter C-band; Harris, 6.1-meter Ku-band; Pinzone, Harris receivers.

**News Services:** NBC News Channel, AP.

**Ownership:** Nexstar Broadcasting Group Inc. (Group Owner).

**Began Operation:** January 3, 1970. Merger of Quorum Broadcast Holdings Inc. into present owner approved by FCC October 30, 2003. Sale to Quorum Broadcast Holdings Inc. by Great Trails Broadcasting Corp. approved by FCC in 1998 (Television Digest, Vol. 38:46). Sale to Great Trails Broadcasting Corp. by Richard Henson, et al., approved by FCC July 30, 1981 (Vol. 21:6). Transfer of control to Richard Henson, et al., from Alder Communications Corp. approved by FCC September 18, 1972.

**Represented (sales):** Continental Television Sales.

**Represented (legal):** Drinker Biddle & Reath LLP.

**Represented (engineering):** Cohen Dippell & Everist PC.

**Personnel:**

**Hugh Breslin III**, Vice President, General Manager & General Sales Manager.

**Shari Leadman**, Local Sales Manager.

**Tim Wesolek**, National Sales Manager.

**Mark Kraham**, News Director.

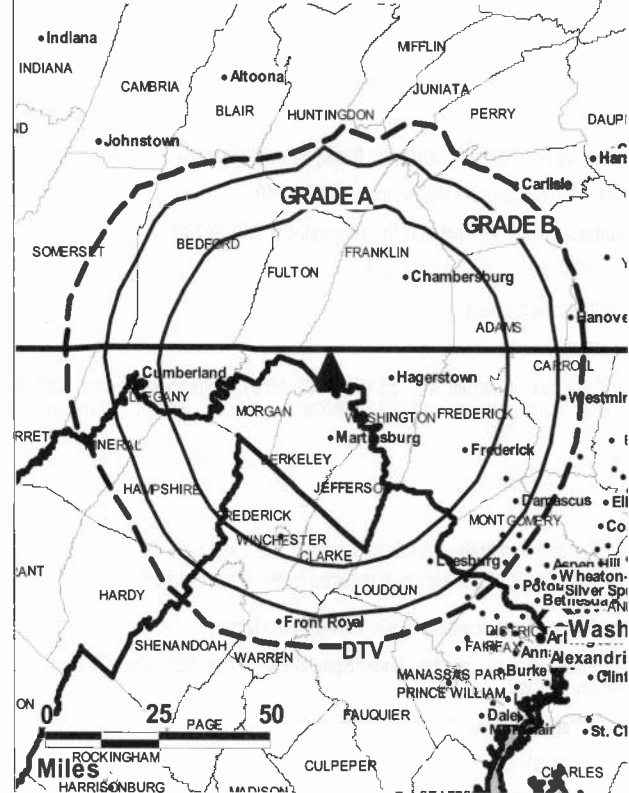
**Phil Kiel**, Chief Engineer & Information Systems Director.

**Michelle Mong**, Business Manager.

**Kerri Millay**, Promotion Director.

**Greg Suchanek**, Production Manager.

**WHAG-TV BPCT-20021203ACY GRANTED: 12/3/2003**



© 2008 Warren Communications News

**Nancy Van Houten**, Traffic Manager.

**City of License:** Hagerstown. **Station DMA:** Washington, DC (Hagerstown, MD).

**Rank:** 9.

Circulation © 2007 Nielsen. Coverage based on Nielsen study.

GrandTotal	Cable TV Households	Non-cable TV Households	Total TV Households
Estimated Station Totals *	231,100	55,860	286,960
Average Weekly Circulation (2007)	105,369	19,908	125,277
Average Daily Circulation (2007)			54,691
Station DMA Total	Cable TV Households	Non-cable TV Households	Total TV Households
Estimated Station Totals *	184,960	43,950	228,910
Average Weekly Circulation (2007)	88,554	15,204	103,758
Average Daily Circulation (2007)			44,427
Other DMA Total	Cable TV Households	Non-cable TV Households	Total TV Households
Estimated Station Totals *	46,140	11,910	58,050
Average Weekly Circulation (2007)	16,815	4,704	21,519
Average Daily Circulation (2007)			10,264

\*Estimated station totals are sums of the Nielsen TV and Cable TV household estimates for each county in which the station registers viewing of more than 5% as per the Nielsen Survey Methods.

**WJAL**  
**Ch. 68**

**Network Service:** IND.

**Licensee:** Entravision Holdings LLC, 2425 Olympic Blvd., Suite 6000 W, Santa Monica, CA 90404.

**Studio:** 262 Swamp Fox Rd., Chambersburg, PA 17201.

**Mailing Address:** PO Box 190, Chambersburg, PA 17201.

**Phone:** 717-375-4000. **Fax:** 717-375-4052.

**E-mail:** sullom@wjal.com

**Web Site:** http://www.wjal.com

**Technical Facilities:** Channel No. 68 (794-800 MHz). Authorized power: 3910-kw max. visual, aural. Antenna: 1293-ft above av. terrain, 276-ft. above ground, 2277-ft. above sea level.

Latitude 39° 53' 31"  
Longitude 77° 58' 02"

**Note:** Latitude and longitude coordinates shown are based on the North American Datum of 1927 (NAD 27) as currently required by the Mass Media Bureau of the FCC.

**Satellite Earth Stations:** Transmitter Comark; Winegard, 3-meter KC-band; Paracclipse, 3-meter Ku & C-band; AFC, 3.6-meter Ku-band; Scientific-Atlanta, 5-meter C-band.

**Ownership:** Entravision Communications Corp. (Group Owner).

**Began Operation:** May 5, 1987. Sale to present owner by Good Companion Broadcasting Co. Inc. approved by FCC June 20, 2001.

**Represented (legal):** Leventhal, Senter & Lerman PLLC.

**Represented (engineering):** E. Harold Munn Jr. & Associates Inc.

**Personnel:**

**Rudy Guernica**, General Manager.

**Steve Ullom**, Station Manager.

**Jan Strock**, Chief Engineer.

**Charles Griffin**, Assistant Engineer.

**Helen Stansbury**, Business Manager.

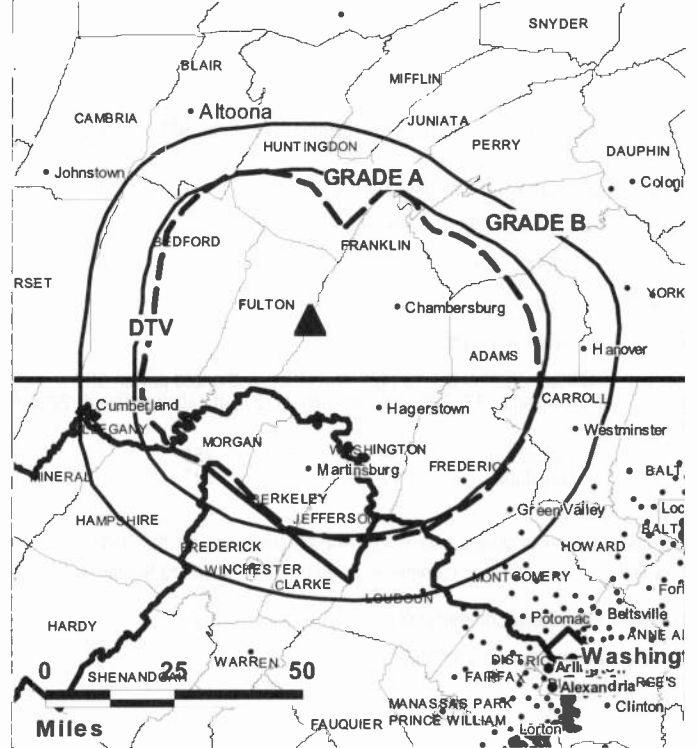
**Karen Colyer**, Sales Account Executive.

**Sharon Hoopengardner**, Traffic Manager.

**City of License:** Hagerstown. **Station DMA:** Washington, DC (Hagerstown, MD).

**Rank:** 9.

WJAL BMPCT-19871023KG GRANTED: BMPCT-19871023F



Circulation © 2007 Nielsen. Coverage based on Nielsen study.

GrandTotal	Cable TV Households	Non-cable TV Households	Total TV Households
Estimated Station Totals *	245,710	15,790	261,500
Average Weekly Circulation (2007)	32,840	4,481	37,321
Average Daily Circulation (2007)			6,081
Station DMA Total	Cable TV Households	Non-cable TV Households	Total TV Households
Estimated Station Totals *	182,890	3,880	186,770
Average Weekly Circulation (2007)	27,165	3,314	30,479
Average Daily Circulation (2007)			4,938
Other DMA Total	Cable TV Households	Non-cable TV Households	Total TV Households
Estimated Station Totals *	62,820	11,910	74,730
Average Weekly Circulation (2007)	5,675	1,167	6,842
Average Daily Circulation (2007)			1,143

\*Estimated station totals are sums of the Nielsen TV and Cable TV household estimates for each county in which the station registers viewing of more than 5% as per the Nielsen Survey Methods.

**WJAL-DT**

**Ch. 16**

**Network Service:** IND.

**Licensee:** Entravision Holdings LLC, 2425 Olympic Blvd., Suite 6000 W, Santa Monica, CA 90404.

**Studio:** 262 Swampfox Rd., Chambersburg, PA 17201.

**Mailing Address:** PO Box 190, Chambersburg, PA 17201.

**Phone:** 717-375-4000. **Fax:** 717-375-4052.

**E-mail:** sullom@wjal.com

**Web Site:** http://www.wjal.com

**Technical Facilities:** Channel No. 16 (482-488 MHz). Authorized power: 50-kw max. visual, aural. Antenna: 1247-ft above av. terrain, 217-ft. above ground, 2228-ft. above sea level.

Latitude	39°	53'	25"
Longitude	77°	58'	04"

**Note:** Latitude and longitude coordinates shown are based on the North American Datum of 1927 (NAD 27) as currently required by the Mass Media Bureau of the FCC.

**Ownership:** Entravision Communications Corp. (Group Owner).

**Began Operation:** November 5, 2005.

**Personnel:**

**Rudy Guernica**, General Manager.

**Steve Ullom**, Station Manager.

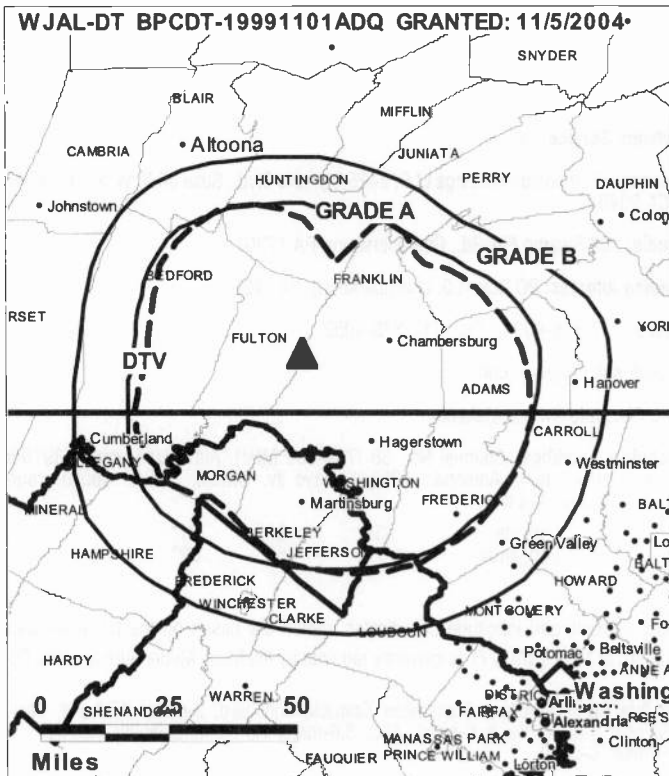
**Jan Strock**, Chief Engineer.

**Karen Coyler**, Sales Account Executive.

**Charles Griffin**, Assistant Engineer.

**Helen Stansbury**, Business Manager.

**Sharon Hoopengardner**, Traffic Manager.



© 2008 Warren Communications News

**City of License:** Hagerstown. **Station DMA:** Washington, DC (Hagerstown, MD).

**Rank:** 9.

**Nielsen Data:** Not available.

**WBOC-DT**  
**Ch. 21**

**Network Service:** CBS.

**Licensee:** WBOC Inc., 1729 N. Salisbury Blvd., Salisbury, MD 21801.

**Studio:** 1729 N. Salisbury Blvd., Salisbury, MD 21801.

**Mailing Address:** 1729 N. Salisbury Blvd., Salisbury, MD 21801.

**Phone:** 410-749-1111. **Fax:** 410-749-2361.

**E-mail:** wboct@wboct.com

**Web Site:** http://www.wboct.com

**Technical Facilities:** Channel No. 21 (512-518 MHz). Authorized power: 635-kw max. visual, aural. Antenna: 915-ft above av. terrain, 899-ft. above ground, 945-ft. above sea level.

Latitude	38°	30'	17"
Longitude	75°	38'	37"

**Note:** Latitude and longitude coordinates shown are based on the North American Datum of 1927 (NAD 27) as currently required by the Mass Media Bureau of the FCC.

**Ownership:** Draper Holdings Business Trust (Group Owner).

**Began Operation:** November 14, 2001. High Definition.

**Represented (sales):** Continental Television Sales.

**Represented (legal):** Covington & Burling.

**Represented (engineering):** D. L. Markley & Associates Inc.

**Personnel:**

**Rick Jordan**, General Manager.

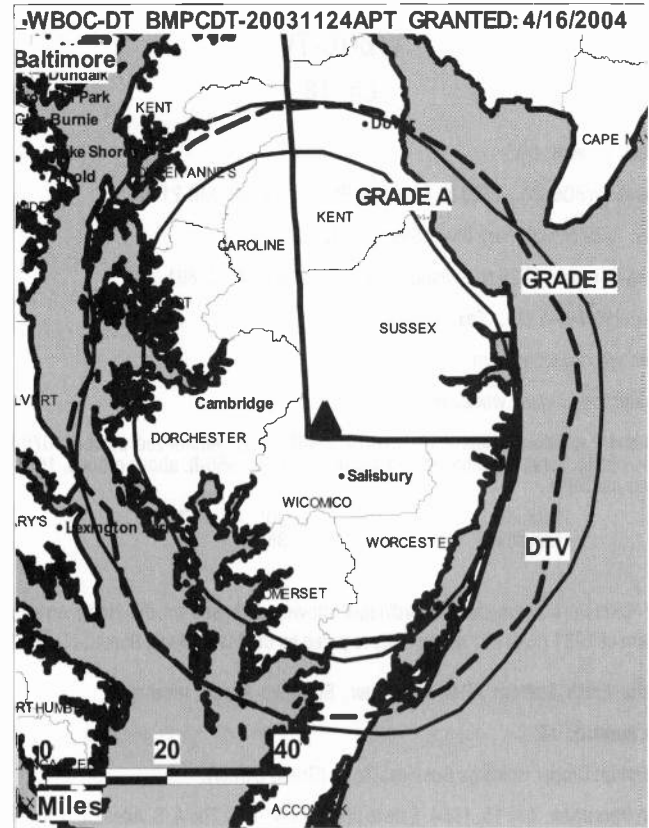
**Bill Hahn**, General Sales Manager.

**John Dearing**, News Director.

**Dan Panichella**, Chief Engineer.

**Jennifer Furbay**, Business Manager & Community Affairs Director.

**Betty Ann Dailey**, Programming Coordinator.



© 2008 Warren Communications News

**Tara Zaiser**, Promotion Director.

**Denise Waller**, Creative Services & Traffic Manager.

**Greg Gay**, Information Technologies Director.

**City of License:** Salisbury. **Station DMA:** Salisbury, MD. **Rank:** 147.

**Nielsen Data:** Not available.



**WBOC-TV**  
**Ch. 16**

**Network Service:** CBS.

**Licensee:** WBOC Inc., 1729 N. Salisbury Blvd., Salisbury, MD 21801.

**Studio:** 1729 N. Salisbury Blvd., Salisbury, MD 21801.

**Mailing Address:** 1729 N. Salisbury Blvd., Salisbury, MD 21801.

**Phone:** 410-749-1111. **Fax:** 410-749-2361.

**E-mail:** wboctv@wboctv.com

**Web Site:** http://www.wboctv.com

**Technical Facilities:** Channel No. 16 (482-488 MHz). Authorized power: 4070-kw max. visual, aural. Antenna: 991-ft above av. terrain, 968-ft. above ground, 1014-ft. above sea level.

Latitude	38°	30'	17"
Longitude	75°	38'	37"

**Note:** Latitude and longitude coordinates shown are based on the North American Datum of 1927 (NAD 27) as currently required by the Mass Media Bureau of the FCC.

**Satellite Earth Station:** ADM, 6.8-meter; Scientific-Atlanta receivers.

**News Service:** AP.

**Ownership:** Draper Holdings Business Trust (Group Owner).

**Began Operation:** July 15, 1954. Sale to present owner by The A. S. Abell Co. approved by FCC September 5, 1980.

**Represented (sales):** Continental Television Sales.

**Represented (legal):** Covington & Burling.

**Personnel:**

**Rick Jordan**, General Manager.

**Bill Hahn**, General Sales Manager.

**John Dearing**, News Director.

**Dan Panichella**, Chief Engineer.

**Jennifer Furbay**, Business Manager & Community Affairs Director.

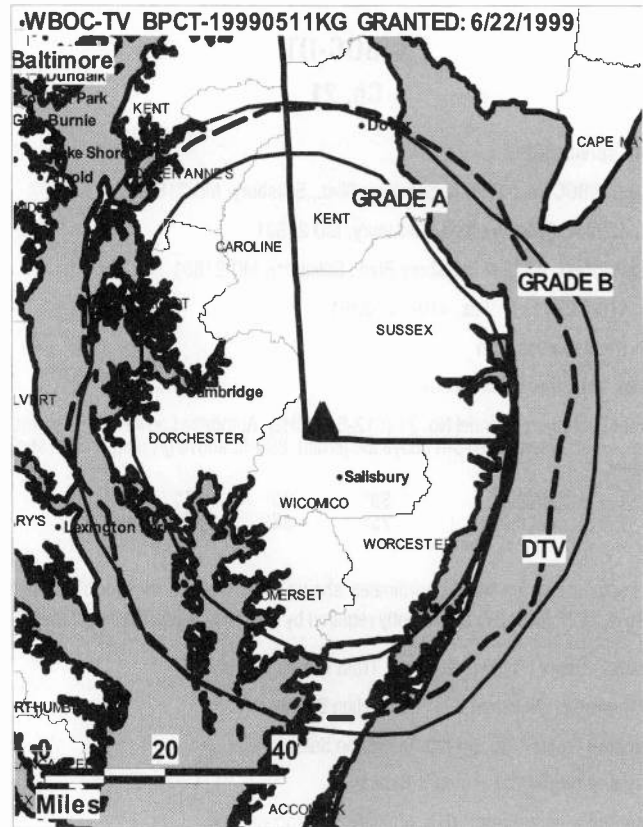
**Betty Ann Dailey**, Programming Coordinator.

**Tara Zaiser**, Promotion Director.

**Denise Waller**, Creative Services & Traffic Manager.

**Greg Gay**, Information Technologies Director.

**City of License:** Salisbury. **Station DMA:** Salisbury, MD. **Rank:** 147.



© 2008 Warren Communications News

Circulation © 2007 Nielsen. Coverage based on Nielsen study.

GrandTotal	Cable TV Households	Non-cable TV Households	Total TV Households
Estimated Station Totals *	175,330	84,280	259,610
Average Weekly Circulation (2007)	117,007	26,672	143,679
Average Daily Circulation (2007)			86,515
Station DMA Total	Cable TV Households	Non-cable TV Households	Total TV Households
Estimated Station Totals *	112,670	38,120	150,790
Average Weekly Circulation (2007)	84,623	19,620	104,243
Average Daily Circulation (2007)			66,314
Other DMA Total	Cable TV Households	Non-cable TV Households	Total TV Households
Estimated Station Totals *	62,660	46,160	108,820
Average Weekly Circulation (2007)	32,384	7,052	39,436
Average Daily Circulation (2007)			20,201

\*Estimated station totals are sums of the Nielsen TV and Cable TV household estimates for each county in which the station registers viewing of more than 5% as per the Nielsen Survey Methods.

**WMDT**  
**Ch. 47**

**Network Service:** ABC.

**Licensee:** Delmarva Broadcast Service LLC, 222 Pasadena Place, Orlando, FL 32803.

**Studio:** 202 Downtown Plaza, Salisbury, MD 21801.

**Mailing Address:** PO Box 4009, Salisbury, MD 21803-4009.

**Phone:** 410-742-4747. **Fax:** 410-742-5767.

**E-mail:** kathleen\_mclain@wmdt.com

**Web Site:** http://www.wmdt.com

**Technical Facilities:** Channel No. 47 (668-674 MHz). Authorized power: 2190-kw visual, aural. Antenna: 997-ft above av. terrain, 1001-ft. above ground, 1024-ft. above sea level.

Latitude 38° 30' 06.5"  
Longitude 75° 44' 07.0"

**Note:** Latitude and longitude coordinates shown are based on the North American Datum of 1927 (NAD 27) as currently required by the Mass Media Bureau of the FCC.

**Multichannel TV Sound:** Stereo only.

**Satellite Earth Stations:** Transmitter Townsend; Paraclipse, 3-meter Ku & C-band; Andrew, 4.5-meter C-band; ADM, 6-meter C-band; Standard Agile Omni, Tandberg receivers.

**News Services:** , AP, ABC NewsOne.

**Ownership:** Delmarva Broadcast Service LLC (Group Owner).

**Began Operation:** April 11, 1980. Sale to present owner by Fulton P. Jeffers, Receiver approved by FCC May 5, 1982.

**Represented (legal):** Fletcher, Heald & Hildreth PLC.

**Represented (sales):** Millennium Sales & Marketing.

**Personnel:**

**Kathleen G. McLain**, General Manager.

**Phil Bankert**, Sales Manager.

**Dawn Mitchell**, News Director.

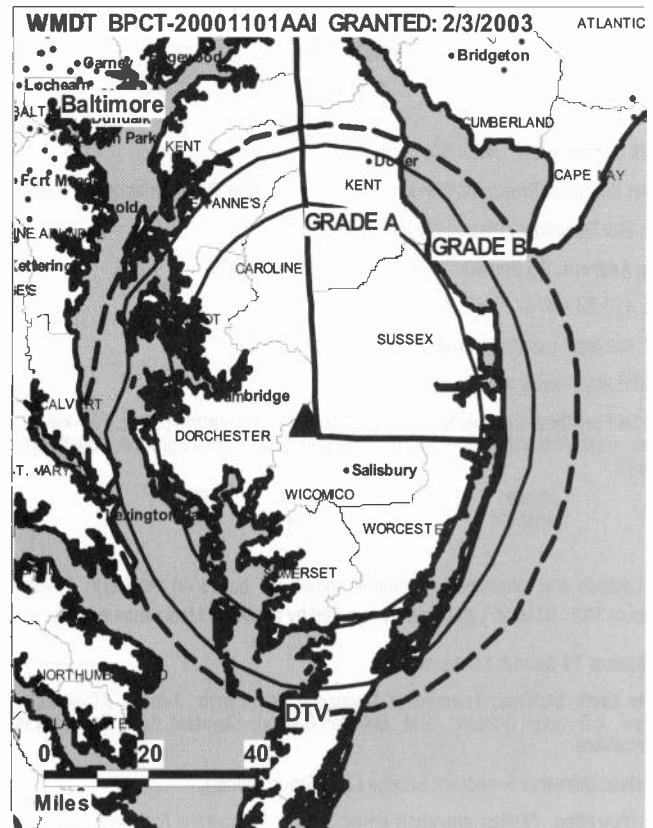
**William Hoxtor**, Chief Engineer.

**Terry Bullock**, Business Manager.

**Dorethia Carroll**, Program Director.

**Don Gaul**, Creative Services Director.

**City of License:** Salisbury. **Station DMA:** Salisbury, MD. **Rank:** 147.



© 2008 Warren Communications News

Circulation © 2007 Nielsen. Coverage based on Nielsen study.

GrandTotal	Cable TV Households	Non-cable TV Households	Total TV Households
Estimated Station Totals *	165,600	38,120	203,720
Average Weekly Circulation (2007)	80,959	9,795	90,754
Average Daily Circulation (2007)			32,466
Station DMA Total	Cable TV Households	Non-cable TV Households	Total TV Households
Estimated Station Totals *	112,670	38,120	150,790
Average Weekly Circulation (2007)	61,289	9,795	71,084
Average Daily Circulation (2007)			29,036
Other DMA Total	Cable TV Households	Non-cable TV Households	Total TV Households
Estimated Station Totals *	52,930	0	52,930
Average Weekly Circulation (2007)	19,670	0	19,670
Average Daily Circulation (2007)			3,430

\*Estimated station totals are sums of the Nielsen TV and Cable TV household estimates for each county in which the station registers viewing of more than 5% as per the Nielsen Survey Methods.

**WMDT-DT**

**Ch. 53**

**Network Service:** FOX, CW, ABC.

**Grantee:** Delmarva Broadcast Service LLC, 222 Pasadena Place, Orlando, FL 32803.

**Studio:** 202 Downtown Plaza, Salisbury, MD 21801.

**Mailing Address:** PO Box 4009, Salisbury, MD 21803-4009.

**Phone:** 410-742-4747. **Fax:** 410-742-5767.

**E-mail:** kathleen\_mclain@wmdt.com

**Web Site:** http://www.wmdt.com

**Technical Facilities:** Channel No. 53 (704-710 MHz). Authorized power: 250-kw max. visual, aural. Antenna: 958-ft above av. terrain, 961-ft. above ground, 984-ft. above sea level.

Latitude	38°	30'	06"
Longitude	75°	44'	00"

**Note:** Latitude and longitude coordinates shown are based on the North American Datum of 1927 (NAD 27) as currently required by the Mass Media Bureau of the FCC.

**Multichannel TV Sound:** Stereo only.

**Satellite Earth Stations:** Transmitter Townsend; Paraclipse, 3-meter KC-band; Andrew, 4.5-meter C-band; ADM, 6-meter C-band; Standard Agile Omni, Avantek receivers.

**Ownership:** Delmarva Broadcast Service LLC (Group Owner).

**Began Operation:** Station operating under Special Temporary Authority at 25.1-kw max. visual; no on-air date.

**Represented (legal):** Fletcher, Heald & Hildreth PLC.

**Represented (sales):** Millennium Sales & Marketing.

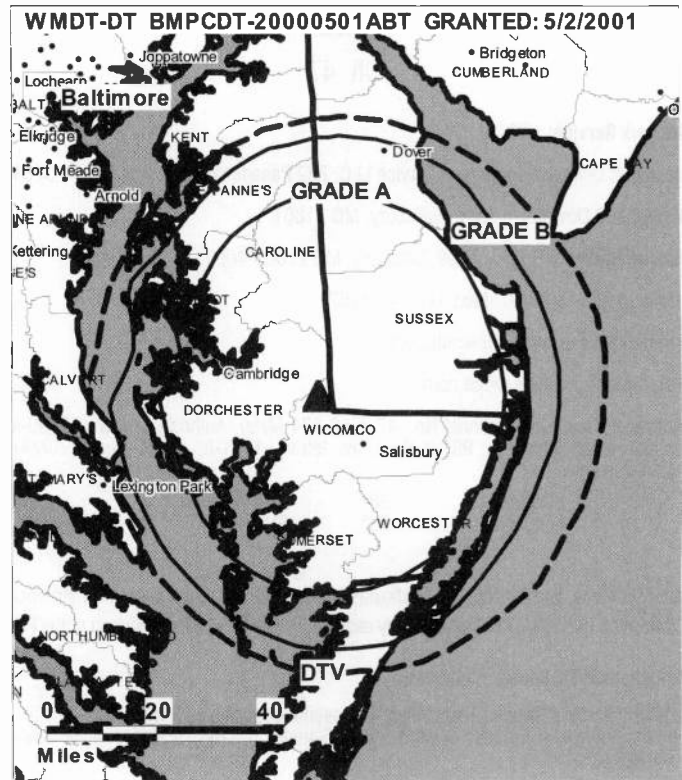
**Personnel:**

**Kathleen G. McLain**, General Manager.

**Phil Bankert**, Sales Manager.

**Dawn Mitchell**, News Director.

**William Hocht**, Chief Engineer.



© 2008 Warren Communications News

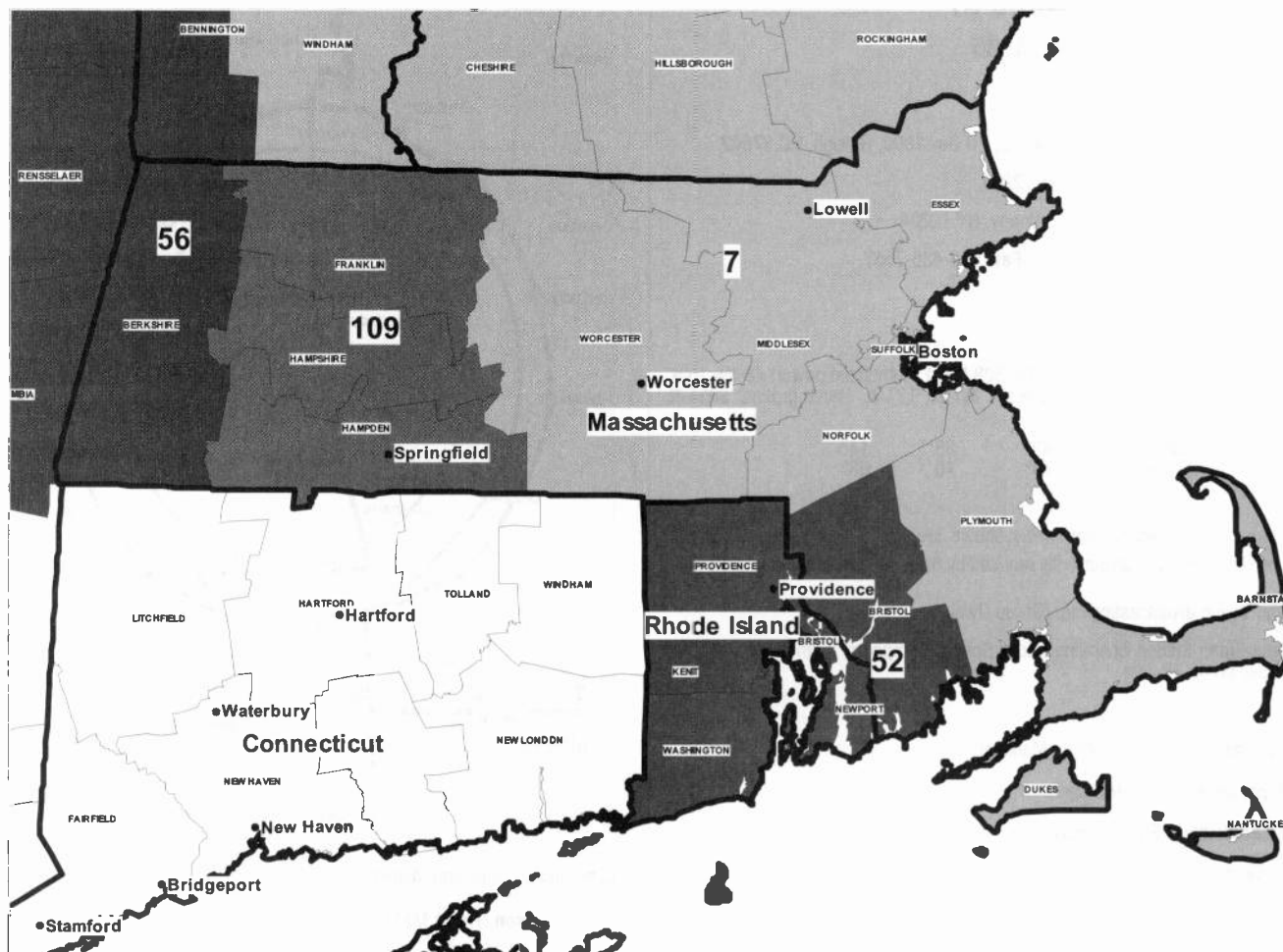
**Terry Bullock**, Business Manager.

**Dorethia Carroll**, Program Director.

**Don Gaul**, Creative Services Director.

**City of License:** Salisbury. **Station DMA:** Salisbury, MD. **Rank:** 147.

**Nielsen Data:** Not available.



© 2008 Warren Communications News

MARKET	NIelsen DMA TV HOUSEHOLDS	RANK	MARKET AREA COMMERCIAL STATIONS
Boston, MA-Manchester, NH	2,393,960	7	WBPX (68); WBPX-DT (32); WBZ-DT (30); WBZ-TV (4); WCVB-DT (20); WCVB-TV (5); WDPX (58); WDPX-DT (40); WFXT (25); WFXT-DT (31); WHDH-DT (42); WHDH-TV (7); WLVI-DT (41); WLVI-TV (56); WMFP (62); WMFP-DT (18); WMUR-DT (59); WMUR-TV (9); WNEU (60); WNEU-DT (34); WPXG (21); WPXG-DT (33); WSBK-DT (39); WSBK-TV (38); WJUN (27); WJUN-DT (29); WUTF-DT (23); WUTF-TV (66); WWDP (46); WWDP-DT (52); WZMY-DT (35); WZMY-TV (50)
Providence, RI-New Bedford, MA	626,800	52	WJAR (10); WJAR-DT (51); WLNE-DT (49); WLNE-TV (6); WLWC (28); WLWC-DT (22); WNAC-DT (54); WNAC-TV (64); WPRI-DT (13); WPRI-TV (12); WPXQ (69); WPXQ-DT (17)
Albany-Schenectady-Troy, NY	553,790	56	WCDC-DT (36); WCDC-TV (19); WCWN (45); WCWN-DT (43); WNYA (51); WNYT (13); WNYT-DT (12); WRGB (6); WRGB-DT (39); WTEN (10); WTEN-DT (26); WXXA-DT (7); WXXA-TV (23); WYPX-DT (50)
Springfield-Holyoke, MA	263,520	109	WGGB-DT (55); WGGB-TV (40); WWLP (22); WWLP-DT (11)

**Massachusetts *Digital* Station Totals as of October 1, 2007**

	VHF	UHF	TOTAL
Commercial Television	1	16	17
Educational Television	0	4	4
	1	20	21

**Massachusetts Analog Station Totals as of October 1, 2007**

	VHF	UHF	TOTAL
Commercial Television	4	14	18
Educational Television	1	3	4
	5	17	22

**WCDC-DT**  
**Ch. 36**

**Network Service:** ABC.

**Grantee:** Young Broadcasting of Albany Inc., PO Box 1800, Raleigh, NC 27602.

**Studio:** 341 Northern Blvd., Albany, NY 12204.

**Mailing Address:** 341 Northern Blvd., Albany, NY 12204.

**Phone:** 518-436-4822; 413-746-5326. **Fax:** 518-436-7557.

**E-mail:** news@wten.com

**Web Site:** http://www.wten.com

**Technical Facilities:** Channel No. 36 (602-608 MHz). Authorized power: 48-kw max. visual, aural. Antenna: 2070-ft above av. terrain, 177-ft. above ground, 3615-ft. above sea level.

Latitude	42°	38'	14"
Longitude	73°	10'	08"

**Note:** Latitude and longitude coordinates shown are based on the North American Datum of 1927 (NAD 27) as currently required by the Mass Media Bureau of the FCC.

**Ownership:** Young Broadcasting Inc. (Group Owner).

**Began Operation:** Station operating under Special Temporary Authority at 16.2-kw max. visual; no on-air date

**Personnel:**

**Rene Laspina**, President & General Manager.

**Vera Hope**, General Sales Manager.

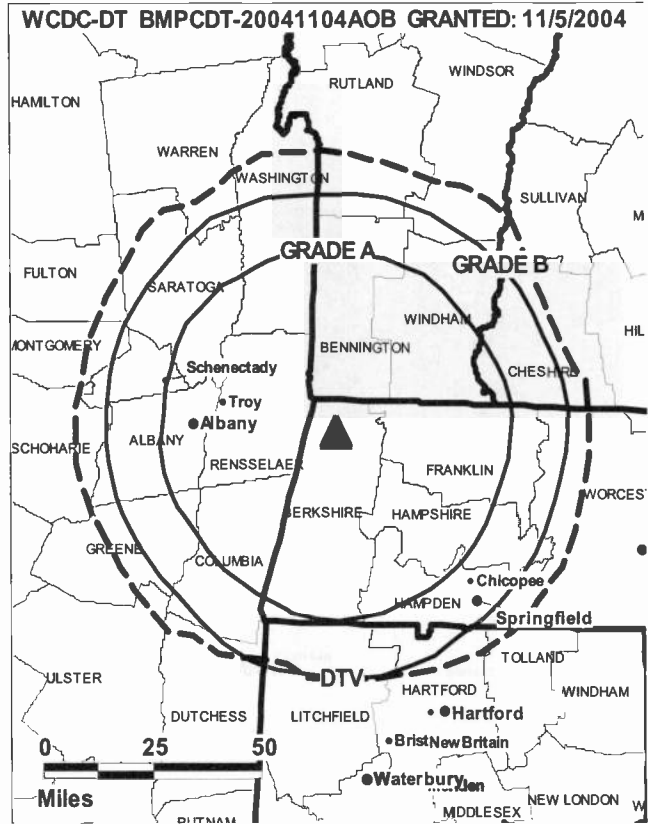
**Mike Bruno**, National Sales Manager.

**Bob Puglisi**, News Director.

**Skeeter Lansing**, Chief Engineer.

**Connie Scott**, Business Manager.

**Terry Kowalski**, Marketing & Promotions Director.



© 2008 Warren Communications News

**Lynn Riley**, Production Manager.

**Jane Robinson**, Traffic Manager.

**City of License:** Adams. **Station DMA:** Albany-Schenectady-Troy, NY. **Rank:** 56.

**Nielsen Data:** Not available.

**WCDC-TV**  
**(formerly WCDC)**  
**Ch. 19**  
**(Satellite of WTEN, Albany)**

**Network Service:** ABC.

**Licensee:** Young Broadcasting of Albany Inc., PO Box 1800, c/o Brooks, Pierce et al., Raleigh, NC 27602.

**Studio:** 341 Northern Blvd., Albany, NY 12204.

**Mailing Address:** 341 Northern Blvd., Albany, NY 12204.

**Phone:** 518-436-4822; 413-743-5326. **Fax:** 518-437-7557.

**E-mail:** news@wten.com

**Web Site:** http://www.wten.com

**Technical Facilities:** Channel No. 19 (500-506 MHz). Authorized power: 220-kw visual, 20-kw aural. Antenna: 2090-ft above av. terrain, 248-ft. above ground, 3688-ft. above sea level.

Latitude	42°	38'	14"
Longitude	73°	10'	07"

**Transmitter:** Mount Greylock, Adams.

**Note:** Latitude and longitude coordinates shown are based on the North American Datum of 1927 (NAD 27) as currently required by the Mass Media Bureau of the FCC.

**News Services:** UPI, AP.

**Ownership:** Young Broadcasting Inc. (Group Owner).

**Began Operation:** February 5, 1954.

**Represented (sales):** Adam Young Inc.

**Represented (legal):** Wiley Rein.

**Represented (engineering):** Smith & Fisher.

**Personnel:**

**Rene Laspina,** President & General Manager.

**Vera Hope,** General Sales Manager.

**Mike Bruno,** National Sales Manager.

**Bob Puglisi,** News Director.

**Skeeter Lansing,** Chief Engineer.

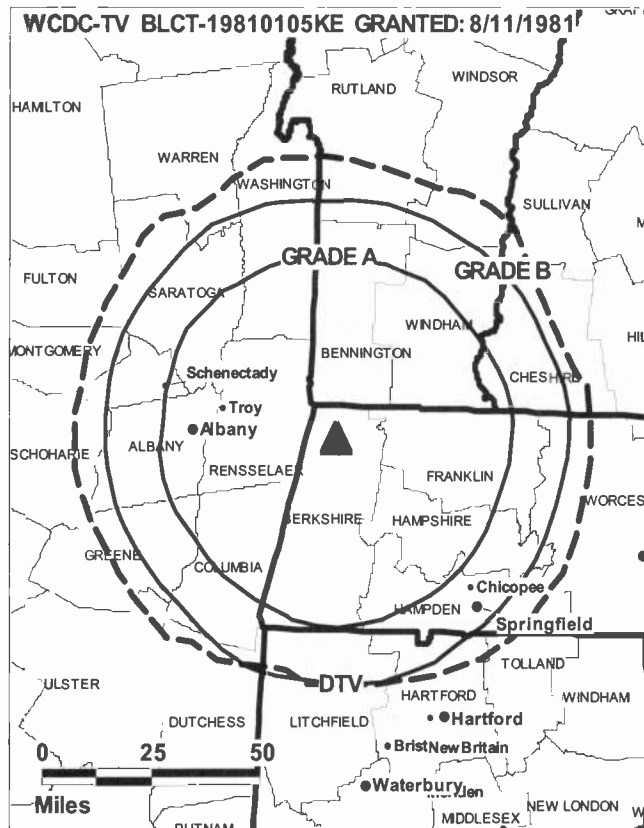
**Connie Scott,** Business Manager.

**Terry Kowalski,** Marketing & Promotion Director.

**Lynn Riley,** Production Manager.

**Jane Robinson,** Traffic Manager.

**City of License:** Adams. **Station DMA:** Albany-Schenectady-Troy, NY. **Rank:** 56.



© 2008 Warren Communications News

Circulation © 2007 Nielsen. Coverage based on Nielsen study.

GrandTotal	Cable	Non-cable	Total
	TV Households	TV Households	TV Households
Estimated Station Totals *	67,280	19,810	87,090
Average Weekly Circulation (2007)	13,146	1,875	15,021
Average Daily Circulation (2007)			5,821
Station DMA Total	Cable	Non-cable	Total
	TV Households	TV Households	TV Households
Estimated Station Totals *	42,790	19,810	62,600
Average Weekly Circulation (2007)	7,916	1,875	9,791
Average Daily Circulation (2007)			4,574
Other DMA Total	Cable	Non-cable	Total
	TV Households	TV Households	TV Households
Estimated Station Totals *	24,490	0	24,490
Average Weekly Circulation (2007)	5,230	0	5,230
Average Daily Circulation (2007)			1,247

\*Estimated station totals are sums of the Nielsen TV and Cable TV household estimates for each county in which the station registers viewing of more than 5% as per the Nielsen Survey Methods.

**WBPX**

**Ch. 68**

**(Operates satellites WPXG, Concord; WDPX, Vineyard Haven)**

**Network Service:** ION.

**Licensee:** Paxson Boston-68 License Inc., 601 Clearwater Park Rd., West Palm Beach, FL 33401-6233.

**Studio:** 1120 Soldiers Field Rd., Boston, MA 02134.

**Mailing Address:** 1120 Soldiers Field Rd., Boston, MA 02134.

**Phone:** 617-787-6868. **Fax:** 617-787-4114.

**E-mail:** robertgilbert@ionmedia.tv

**Web Site:** http://www.ionline.tv

**Technical Facilities:** Channel No. 68 (794-800 MHz). Authorized power: 1350-kw max. visual, 135-kw aural. Antenna: 770-ft above av. terrain, 836-ft. above ground, 846-ft. above sea level.

Latitude 42° 20' 50"  
Longitude 71° 04' 59"

**Transmitter:** Prudential Center, 800 Boylston St.

**Note:** Latitude and longitude coordinates shown are based on the North American Datum of 1927 (NAD 27) as currently required by the Mass Media Bureau of the FCC.

**Satellite Earth Stations:** Transmitter Comark; Vertex, 1.5-meter C-band; Vertex, 3.5-meter Ku-band; Andrew, 4.5-meter Ku & C-band; M/A-Com, Andrew receivers.

**Ownership:** ION Media Networks Inc. (Group Owner).

**Began Operation:** January 3, 1979. Sale to Monitor Television by Arlington Broadcast Group approved by FCC October 6, 1986 (Television Digest, Vol. 26:23). Sale to Arlington approved by FCC March 22, 1982. Sale to Boston U. Communications by Monitor Television approved by FCC September 3, 1993 (Vol. 33:26). Sale to DP Media, who then immediately sold to present owner, approved by FCC May 2, 2000 (Vol. 39:48). Transfer to CIG Media LLC pending.

**Represented (legal):** Dow Lohnes PLLC.

**Personnel:**

**Robert P. Gilbert**, Vice President, General Manager & Sales Manager.

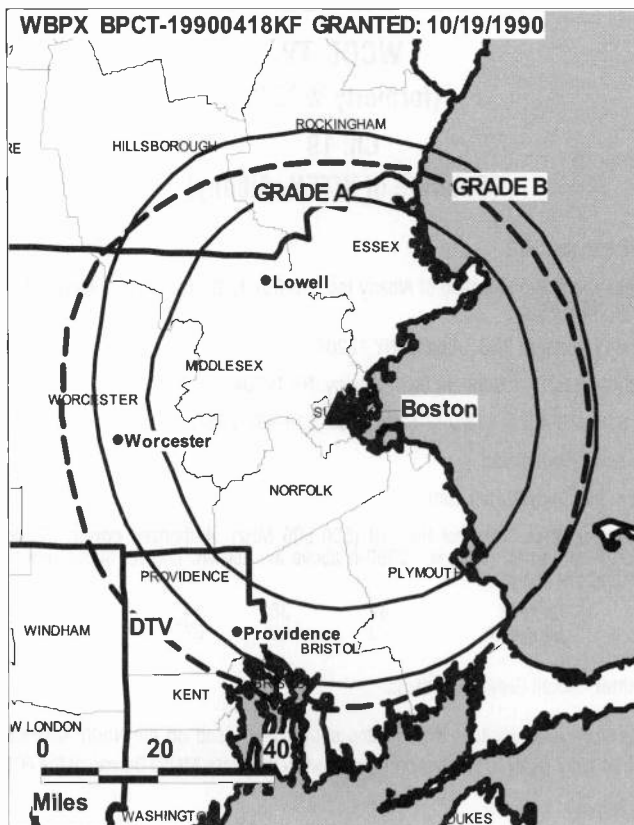
**Paul Strieby**, Chief Engineer.

**Bill Maraglia**, Business Manager.

**Jennie DiBartolomeo**, Promotion Director.

**April Killen**, Production Manager & Public Affairs Director.

**Dianne McLaughlin**, Traffic Manager.



© 2008 Warren Communications News

**City of License:** Boston. **Station DMA:** Boston, MA-Manchester, NH. **Rank:** 7.

Circulation © 2007 Nielsen. Coverage based on Nielsen study.

GrandTotal	Cable TV Households	Non-cable TV Households	Total TV Households
Estimated Station Totals *	1,631,350	170,570	1,801,920
Average Weekly Circulation (2007)	186,381	18,402	204,783
Average Daily Circulation (2007)			44,248

Station DMA Total	Cable TV Households	Non-cable TV Households	Total TV Households
Estimated Station Totals *	1,631,350	170,570	1,801,920
Average Weekly Circulation (2007)	186,381	18,402	204,783
Average Daily Circulation (2007)			44,248

\*Estimated station totals are sums of the Nielsen TV and Cable TV household estimates for each county in which the station registers viewing of more than 5% as per the Nielsen Survey Methods.

**WBPX-DT**

**Ch. 32**

**Network Service:** ION.

**Licensee:** Paxson Boston-68 License Inc., 601 Clearwater Park Rd., West Palm Beach, FL 33401-6233.

**Studio:** 1120 Soldiers Field Rd., Boston, MA 02134.

**Mailing Address:** 1120 Soldiers Field Rd., Boston, MA 02134.

**Phone:** 617-787-6868. **Fax:** 617-787-4114.

**E-mail:** robertgilbert@ionmedia.tv

**Web Site:** <http://www.ionline.tv>

**Technical Facilities:** Channel No. 32 (578-584 MHz). Authorized power: 300-kw visual, aural. Antenna: 958-ft above av. terrain, 1000-ft. above ground, 1099-ft. above sea level.

Latitude	42°	18'	27"
Longitude	71°	13'	27"

**Note:** Latitude and longitude coordinates shown are based on the North American Datum of 1927 (NAD 27) as currently required by the Mass Media Bureau of the FCC.

**Ownership:** ION Media Networks Inc. (Group Owner).

**Began Operation:** Station operating; no on-air date

**Represented (legal):** Dow Lohnes PLLC.

**Personnel:**

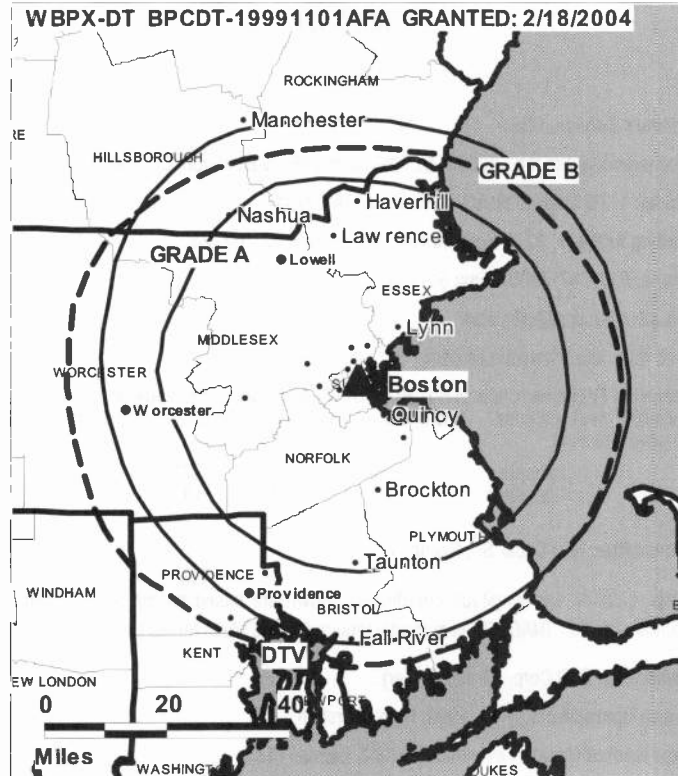
**Robert P. Gilbert**, Vice President, General Manager & Sales Manager.

**Paul Strieby**, Chief Engineer.

**Bill Maraglia**, Business Manager.

**Jennie DiBartolomeo**, Promotion Director.

**April Killen**, Production Manager & Public Affairs Director.



© 2008 Warren Communications News

**Dianne McLaughlin**, Traffic Manager.

**City of License:** Boston. **Station DMA:** Boston, MA-Manchester, NH. **Rank:** 7.

**Nielsen Data:** Not available.



**WBZ-DT**

**Ch. 30**

**Network Service:** CBS.

**Licensee:** Viacom Inc., 2000 K St. NW, Suite 725, Washington, DC 20006.

**Studio:** 1170 Soldiers Field Rd., Boston, MA 02134.

**Mailing Address:** 1170 Soldiers Field Rd., Boston, MA 02134.

**Phone:** 617-787-7000. **Fax:** 617-787-5969.

**E-mail:** newstips@wbz.com

**Web Site:** http://www.wbz4.com

**Technical Facilities:** Channel No. 30 (566-572 MHz). Authorized power: 825-kw max. visual, aural. Antenna: 1280-ft above av. terrain, 1270-ft. above ground, 1424-ft. above sea level.

Latitude	42°	18'	37"
Longitude	71°	14'	14"

**Transmitter:** 350 Cedar St., Needham.

**Note:** Latitude and longitude coordinates shown are based on the North American Datum of 1927 (NAD 27) as currently required by the Mass Media Bureau of the FCC.

**Ownership:** CBS Corp. (Group Owner).

**Began Operation:** May 10, 1999. High Definition.

**Represented (legal):** Leventhal, Senter & Lerman PLLC.

**Personnel:**

**Ed Piette**, President & General Manager.

**Angie Kucharski**, Vice President & Station Manager.

**Jack Barry**, Director of Operations & Engineering.

**Al Turner**, Executive Director of Sales.

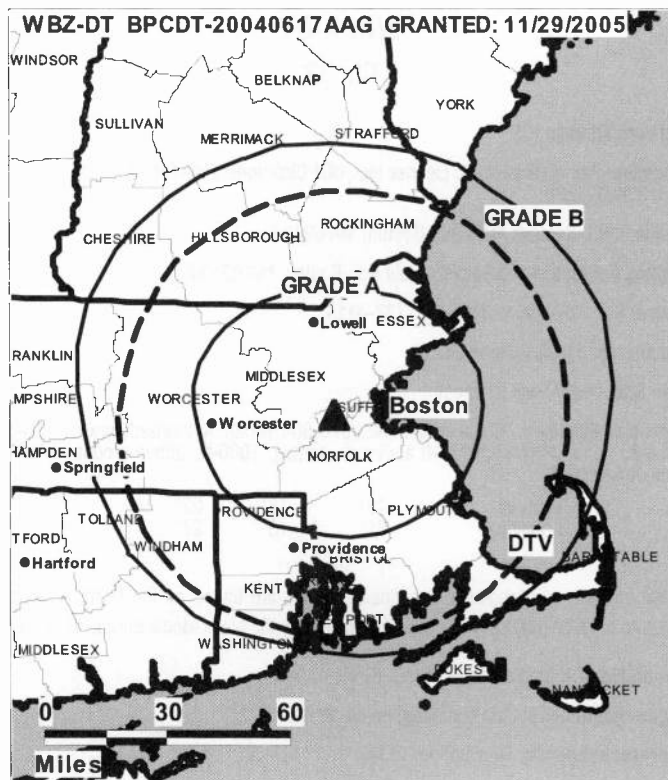
**Deb Killick**, Local Sales Manager.

**Jeff Kiernan**, News Director.

**Bob Hess**, Chief Engineer.

**Bob Houghton**, Business Manager.

**Lee Kinberg**, Program & Research Director.



© 2008 Warren Communications News

**Maria Nocito**, Marketing Projects Director.

**Paul Pabis**, Production Manager.

**Kenny Lawrence**, Creative Services Director.

**Ro Dooley Webster**, Communications Director.

**Pat Kreger**, Public Affairs Director.

**City of License:** Boston. **Station DMA:** Boston, MA-Manchester, NH. **Rank:** 7.

**Nielsen Data:** Not available.

**WBZ-TV**  
**Ch. 4**

**Network Service:** CBS.

**Licensee:** Viacom Inc., 2000 K St. NW, Suite 725, Washington, DC 20006.

**Studio:** 1170 Soldiers Field Rd., Boston, MA 02134.

**Mailing Address:** 1170 Soldiers Field Rd., Boston, MA 02134.

**Phone:** 617-787-7000. **Fax:** 617-787-5969.

**E-mail:** newstips@wbz.com

**Web Site:** http://www.wbz4.com

**Technical Facilities:** Channel No. 4 (66-72 MHz). Authorized power: 60.3-kw visual, 9.75-kw aural. Antenna: 1158-ft above av. terrain, 1148-ft. above ground, 1302-ft. above sea level.

Latitude 42° 18' 37"  
Longitude 71° 14' 14"

**Transmitter:** 350 Cedar St., Needham.

**Note:** Latitude and longitude coordinates shown are based on the North American Datum of 1927 (NAD 27) as currently required by the Mass Media Bureau of the FCC.

**Multichannel TV Sound:** Stereo only.

**Satellite Earth Stations:** Transmitter RCA; Satcom Technologies, 5.5-meter Ku-band; Scientific-Atlanta, 10-meter C-band; Standard Communications, Scientific-Atlanta receivers.

**AM Affiliate:** WBZ, 50-kw, 1030 kHz.

**SNG Mobile Dish:** Satcom Technologies, 2.4-meter Ku-band.

**News Services:** UPI, CNN Newsource, AP.

**Ownership:** CBS Corp. (Group Owner).

**Began Operation:** June 9, 1948. Original licensee Westinghouse Broadcasting (Group W) acquired CBS Inc. November 22, 1995. Merger of CBS Inc. into present owner approved by FCC May 3, 2000.

**Represented (sales):** Viacom Stations Sales.

**Represented (legal):** Leventhal, Senter & Lerman PLLC.

**Personnel:**

**Ed Piette,** President & General Manager.

**Angie Kucharski,** Vice President & Station Manager.

**Jack Barry,** Director of Operations & Engineering.

**Al Turner,** Executive Director of Sales.

**Deb Killick,** Local Sales Manager.

**Jeff Kiernan,** News Director.

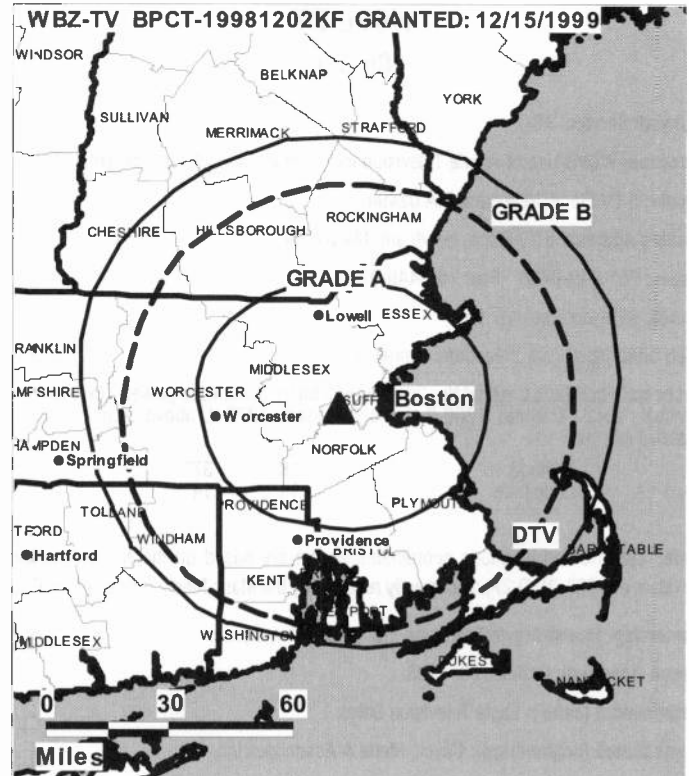
**Bob Hess,** Chief Engineer.

**Bob Houghton,** Business Manager.

**Lee Kinberg,** Program & Research Director.

**Maria Nocito,** Marketing Projects Director.

**Paul Pabis,** Production Manager.



© 2008 Warren Communications News

**Kenny Lawrence,** Creative Services Director.

**RJ Dooley Webster,** Communications Director.

**Pat Kreger,** Public Affairs Director.

**City of License:** Boston. **Station DMA:** Boston, MA-Manchester, NH. **Rank:** 7.

Circulation © 2007 Nielsen. Coverage based on Nielsen study.

GrandTotal	Cable TV Households	Non-cable TV Households	Total TV Households
Estimated Station Totals *	2,391,070	449,930	2,841,000
Average Weekly Circulation (2007)	1,598,763	223,879	1,822,642
Average Daily Circulation (2007)			857,390
Station DMA Total	Cable TV Households	Non-cable TV Households	Total TV Households
Estimated Station Totals *	1,934,400	381,130	2,315,530
Average Weekly Circulation (2007)	1,470,783	218,900	1,689,683
Average Daily Circulation (2007)			808,579
Other DMA Total	Cable TV Households	Non-cable TV Households	Total TV Households
Estimated Station Totals *	456,670	68,800	525,470
Average Weekly Circulation (2007)	127,980	4,979	132,959
Average Daily Circulation (2007)			48,811

\*Estimated station totals are sums of the Nielsen TV and Cable TV household estimates for each county in which the station registers viewing of more than 5% as per the Nielsen Survey Methods.

**WCVB-DT**

**Ch. 20**

**Network Service:** ABC.

**Licensee:** WCVB Hearst-Argyle Television Inc., 888 7th Ave., New York, NY 10106.

**Studio:** 5 TV Place, Needham, MA 02494.

**Mailing Address:** 5 TV Place, Needham, MA 02494.

**Phone:** 781-449-0400. **Fax:** 781-449-0260.

**E-mail:** jo'regan@hearst.com

**Web Site:** <http://www.thebostonchannel.com>

**Technical Facilities:** Channel No. 20 (506-512 MHz). Authorized power: 700-kw max. visual, aural. Antenna: 1280-ft above av. terrain, 1270-ft. above ground, 1421-ft. above sea level.

Latitude	42°	18'	37"
Longitude	71°	14'	14"

**Note:** Latitude and longitude coordinates shown are based on the North American Datum of 1927 (NAD 27) as currently required by the Mass Media Bureau of the FCC.

**Ownership:** Hearst-Argyle Television Inc. (Group Owner).

**Began Operation:** October 28, 1998.

**Represented (sales):** Eagle Television Sales.

**Represented (engineering):** Cavell, Mertz & Associates Inc.

**Personnel:**

**William Fine**, Executive Vice President & General Manager.

**Elizabeth Cheng**, Vice President & Program Director.

**Joe Rebelo**, Commercial Operations Director.

**Andy Hoffman**, General Sales Manager.

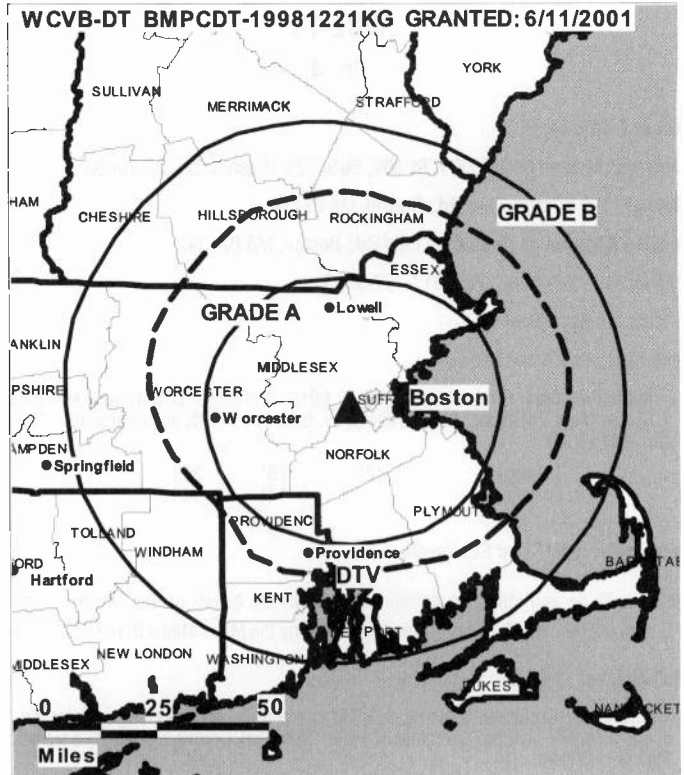
**Peter Hennessey**, General Sales Manager.

**Marc Fauci**, Local Sales Manager.

**Brian P. O'Keefe**, National Sales Manager.

**Coleen Marren**, News Director.

**David Kaylor**, Engineering Director.



© 2008 Warren Communications News

**Gloria Spence**, Finance Director.

**Patrick Baldwin**, Promotion & Creative Services Director.

**Rena Salzman**, Research Director.

**Karen Holmes Ward**, Director of Public Affairs & Community Services.

**Nancy Allan**, Assistant to the General Manager.

**City of License:** Boston. **Station DMA:** Boston, MA-Manchester, NH. **Rank:** 7.

**Nielsen Data:** Not available.

**WCVB-TV**

**Ch. 5**

**Network Service:** ABC.

**Licensee:** WCVB Hearst-Argyle Television Inc., 888 7th Ave., New York, NY 10106.

**Studio:** 5 TV Place, Needham, MA 02494.

**Mailing Address:** 5 TV Place, Needham, MA 02494.

**Phone:** 781-449-0400. **Fax:** 781-449-0260.

**E-mail:** jo'regan@hearst.com

**Web Site:** http://www.thebostonchannel.com

**Technical Facilities:** Channel No. 5 (76-82 MHz). Authorized power: 61.7-kw visual, aural. Antenna: 1158-ft above av. terrain, 1148-ft. above ground, 1302-ft. above sea level.

Latitude 42° 18' 37"  
Longitude 71° 14' 14"

**Note:** Latitude and longitude coordinates shown are based on the North American Datum of 1927 (NAD 27) as currently required by the Mass Media Bureau of the FCC.

**Multichannel TV Sound:** Stereo only.

**Satellite Earth Stations:** Transmitter RCA; Vertex, 4.5-meter Ku-band; Scientific-Atlanta, 4.5-meter C-band; Harris, 6.1-meter Ku-band; Harris, 6.1-meter C-band; Andrew, 7-meter C-band; Scientific-Atlanta, M/A-Com, Harris, Avantek receivers.

**News Services:** UPI, CNN Newsource, AP, ABC NewsOne.

**Ownership:** Hearst-Argyle Television Inc. (Group Owner).

**Began Operation:** March 19, 1972. Merger with Argyle Television Inc. to form present owner approved by FCC June 2, 1997 (Television Digest, Vol. 37:13, 29, 35). Sale to Hearst Broadcasting by Metromedia approved by FCC November 14, 1985. Sale to Metromedia by Boston Broadcasters approved by FCC April 1, 1982 (Vol. 21:30, 31, 22:1, 14).

**Represented (sales):** Eagle Television Sales.

**Personnel:**

**William Fine**, Executive Vice President & General Manager.

**Elizabeth Cheng**, Vice President & Program Director.

**Joe Rebelo**, Commercial Operations Director.

**Andy Hoffman**, General Sales Manager.

**Peter Hennessey**, General Sales Manager.

**Marc Fauci**, Local Sales Manager.

**Brian P. O'Keefe**, National Sales Manager.

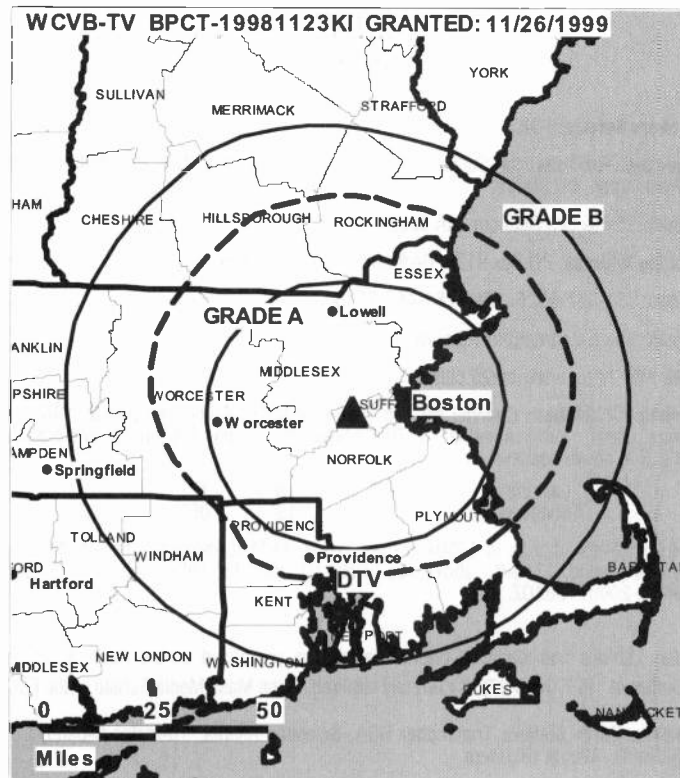
**Coleen Marren**, News Director.

**David Kaylor**, Engineering Director.

**Gloria Spence**, Finance Director.

**Patrick Baldwin**, Promotion & Creative Services Director.

**Rena Salzman**, Research Director.



© 2008 Warren Communications News

**Karen Holmes Ward**, Director of Public Affairs & Community Services.

**Nancy Allan**, Assistant to the General Manager.

**City of License:** Boston. **Station DMA:** Boston, MA-Manchester, NH. **Rank:** 7.

Circulation © 2007 Nielsen. Coverage based on Nielsen study.

GrandTotal	Cable TV Households	Non-cable TV Households	Total TV Households
Estimated Station Totals *	2,409,230	438,290	2,847,520
Average Weekly Circulation (2007)	1,579,931	220,919	1,800,850
Average Daily Circulation (2007)			893,971
Station DMA Total	Cable TV Households	Non-cable TV Households	Total TV Households
Estimated Station Totals *	1,934,400	381,130	2,315,530
Average Weekly Circulation (2007)	1,442,599	216,169	1,658,768
Average Daily Circulation (2007)			837,883
Other DMA Total	Cable TV Households	Non-cable TV Households	Total TV Households
Estimated Station Totals *	474,830	57,160	531,990
Average Weekly Circulation (2007)	137,332	4,750	142,082
Average Daily Circulation (2007)			56,088

\*Estimated station totals are sums of the Nielsen TV and Cable TV household estimates for each county in which the station registers viewing of more than 5% as per the Nielsen Survey Methods.

**WFXT**  
**Ch. 25**

**Network Service:** FOX.

**Licensee:** Fox Television Stations Inc., 5151 Wisconsin Ave. NW, c/o Molly Pauker, Washington, DC 20016.

**Studio:** 25 Fox Dr., Dedham, MA 02027.

**Mailing Address:** PO Box 9125, Dedham, MA 02027-9125.

**Phone:** 781-467-2525. **Fax:** 781-467-7213.

**E-mail:** butch.stearns@fox25.com

**Web Site:** http://www.fox25.com

**Technical Facilities:** Channel No. 25 (536-542 MHz). Authorized power: 1380-kw max. visual, aural. Antenna: 1170-ft above av. terrain, 1168-ft. above ground, 1316-ft. above sea level.

Latitude 42° 18' 12"  
Longitude 71° 13' 08"

Holds CP for change to 1950-kw max. visual, 1171-ft above av. terrain, 1168-ft. above ground, 1316-ft. above sea level; lat. 42° 18' 10", long. 71° 13' 07", BPCT-20061130AQZ.

**Note:** Latitude and longitude coordinates shown are based on the North American Datum of 1927 (NAD 27) as currently required by the Mass Media Bureau of the FCC.

**Satellite Earth Station:** Transmitter RCA; Scientific-Atlanta, 10-meter C-band; Scientific-Atlanta receivers.

**News Service:** UPI.

**Ownership:** Fox Television Holdings Inc. (Group Owner).

**Began Operation:** October 10, 1977. Sale to Fox Television Stations by CBN Broadcasting Network Inc. approved by FCC November 18, 1986 (Television Digest, Vol. 26:33). Transfer of control to trustees approved by FCC April 26, 1989 (Vol. 28:11, 17, 25; 29:18). Sale to Boston Celtics Communications LP approved by FCC April 25, 1990 (Vol. 29: 39) Sale to present owner approved by FCC June 7, 1995 (Vol. 34:48, 49, 50).

**Represented (legal):** Skadden, Arps, Slate, Meagher & Flom LLP.

**Personnel:**

**Gregg Kelley**, Vice President & General Manager.

**Chris Tzianabos**, General Sales Manager.

**Mike Troiano**, Local Sales Manager.

**Keith MacPherson**, Local Sales Manager.

**Robb Willinger**, National Sales Manager.

**Lisa Graham**, Vice President, News.

**Steve Harrington**, Vice President, Engineering.

**Paul Harrigan**, Vice President, Finance.

**Tricia Maloney**, Program & Research Director.

**Susan Pascal**, Vice President, Creative Services.

**Debbie Pellerin**, Traffic Director.



© 2008 Warren Communications News

**Linda DiStefano**, Director of Human Resources.

**City of License:** Boston. **Station DMA:** Boston, MA-Manchester, NH. **Rank:** 7.

Circulation © 2007 Nielsen. Coverage based on Nielsen study.

GrandTotal	Cable	Non-cable	Total
	TV Households	TV Households	TV Households
Estimated Station Totals *	2,247,950	478,600	2,726,550
Average Weekly Circulation (2007)	1,392,153	223,444	1,615,597
Average Daily Circulation (2007)			656,887
Station DMA Total	Cable	Non-cable	Total
	TV Households	TV Households	TV Households
Estimated Station Totals *	1,934,400	377,700	2,312,100
Average Weekly Circulation (2007)	1,299,341	211,716	1,511,057
Average Daily Circulation (2007)			622,627
Other DMA Total	Cable	Non-cable	Total
	TV Households	TV Households	TV Households
Estimated Station Totals *	313,550	100,900	414,450
Average Weekly Circulation (2007)	92,812	11,728	104,540
Average Daily Circulation (2007)			34,260

\*Estimated station totals are sums of the Nielsen TV and Cable TV household estimates for each county in which the station registers viewing of more than 5% as per the Nielsen Survey Methods.

**WFXT-DT**  
**Ch. 31**

**Network Service:** FOX.

**Licensee:** Fox Television Stations Inc., 5151 Wisconsin Ave. NW, c/o Molly Pauker, Washington, DC 20016.

**Studio:** 25 Fox Dr., Dedham, MA 02027.

**Mailing Address:** PO Box 9125, Dedham, MA 02027-9125.

**Phone:** 781-467-2525. **Fax:** 781-467-7213.

**E-mail:** butch.stearns@fox25.com

**Web Site:** http://www.fox25.com

**Technical Facilities:** Channel No. 31 (572-578 MHz). Authorized power: 78-kw max. visual, aural. Antenna: 1083-ft above av. terrain, 1076-ft. above ground, 1224-ft. above sea level.

Latitude	42°	18'	12"
Longitude	71°	13'	08"

Holds CP for change to 1000-kw max. visual, 1119-ft above av. terrain, 1112-ft. above ground, 1260-ft. above sea level; lat. 42° 18' 10", long. 71° 13' 07", BPCDT-19990526KH.

**Transmitter:** 140 Cabot St., Needham.

**Note:** Latitude and longitude coordinates shown are based on the North American Datum of 1927 (NAD 27) as currently required by the Mass Media Bureau of the FCC.

**Ownership:** Fox Television Holdings Inc. (Group Owner).

**Began Operation:** April 15, 1999.

**Represented (legal):** Skadden, Arps, Slate, Meagher & Flom LLP.

**Personnel:**

**Gregg Kelley**, Vice President & General Manager.

**Chris Tzianabos**, General Sales Manager.

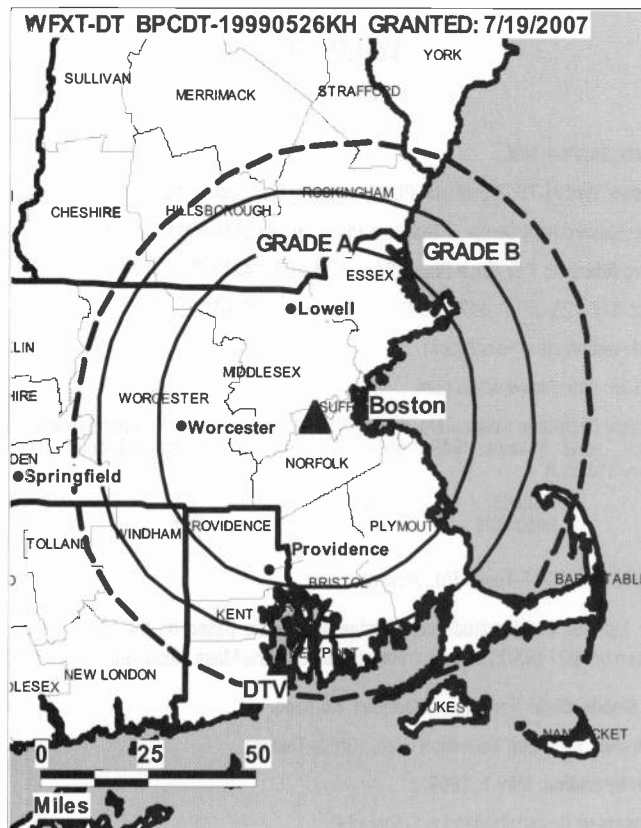
**Mike Troiano**, Local Sales Manager.

**Keith MacPherson**, Local Sales Manager.

**Robb Willinger**, National Sales Manager.

**Lisa Graham**, Vice President, News.

**Steve Harrington**, Vice President, Engineering.



© 2008 Warren Communications News

**Paul Harrigan**, Vice President, Finance.

**Tricia Maloney**, Program & Research Director.

**Susan Pascal**, Vice President, Creative Services.

**Debbie Pellerin**, Traffic Director.

**Linda DiStefano**, Director of Human Resources.

**City of License:** Boston. **Station DMA:** Boston, MA-Manchester, NH. **Rank:** 7.

**Nielsen Data:** Not available.

**WHDH-DT**

**Ch. 42**

**Network Service:** NBC.

**Licensee:** WHDH-TV, 7 Bulfinch Pl, Government Ctr, Boston, MA 02114-2977.

**Studio:** Government Center, 7 Bulfinch Place, Boston, MA 02114-2977.

**Mailing Address:** 7 Bulfinch Place, Boston, MA 02114-2977.

**Phone:** 617-725-0777; 617-725-0757. **Fax:** 617-723-6117.

**E-mail:** webmaster@whdh.com

**Web Site:** http://www.whdh.com

**Technical Facilities:** Channel No. 42 (638-644 MHz). Authorized power: 948-kw max. visual, aural. Antenna: 945-ft above av. terrain, 978-ft. above ground, 1089-ft. above sea level.

Latitude	42°	18'	41"
Longitude	71°	13'	00"

**Transmitter:** MA-45 Tower Rd., Newton.

**Note:** Latitude and longitude coordinates shown are based on the North American Datum of 1927 (NAD 27) as currently required by the Mass Media Bureau of the FCC.

**SNG Mobile Dish:** Frontline, 2.3-meter Ku-band.

**Ownership:** Sunbeam Television Corp. (Group Owner).

**Began Operation:** May 1, 1999.

**Represented (legal):** Holland & Knight LLP.

**Represented (sales):** TeleRep Inc.

**Personnel:**

**Michael Carson**, Vice President & General Manager.

**Ed Kosowski**, Senior Vice President & News & Station Manager.

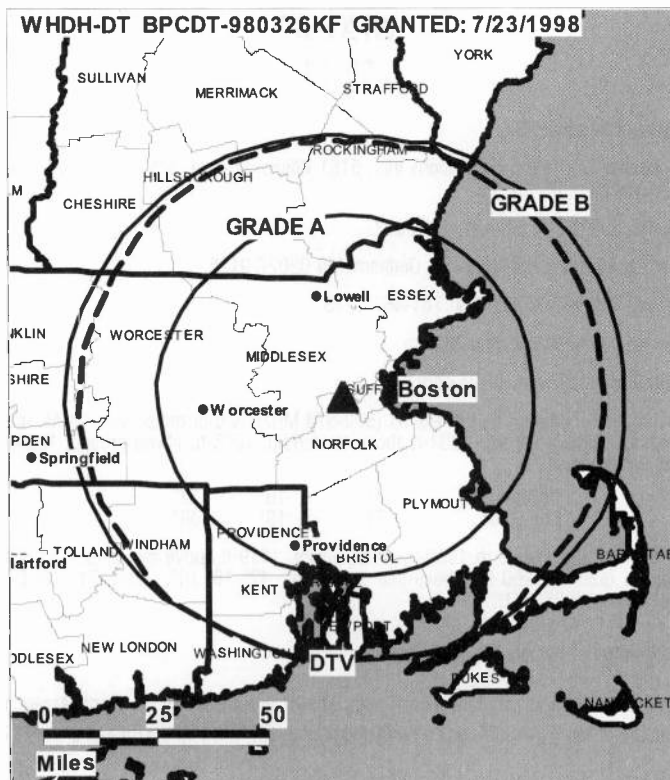
**James Shultis**, Vice President & Engineering Director.

**Randi Goldklank**, General Sales Manager.

**Neil Kelleher**, Local Sales Manager.

**J. T. Smith**, National Sales Manager.

**Mike Smith**, Business Manager.



© 2008 Warren Communications News

**Joan McCready**, Program Director.

**Valerie Sheehy**, Program Coordinator.

**Steve Donald**, Promotion Director.

**Kouri Cataldo**, Research Director.

**Patricia Markham**, Traffic Manager.

**City of License:** Boston. **Station DMA:** Boston, MA-Manchester, NH. **Rank:** 7.

**Nielsen Data:** Not available.

**WHDH-TV**  
**Ch. 7**

**Network Service:** NBC.

**Licensee:** WHDH-TV, 7 Bulfinch Pl, Government Ctr, Boston, MA 02114-2977.

**Studio:** Government Center, 7 Bulfinch Place, Boston, MA 02114-2977.

**Mailing Address:** 7 Bulfinch Place, Boston, MA 02114-2977.

**Phone:** 617-725-0777; 617-725-0757. **Fax:** 617-723-6117.

**E-mail:** webmaster@whdh.com

**Web Site:** http://www.whdh.com

**Technical Facilities:** Channel No. 7 (174-180 MHz). Authorized power: 316-kw visual, 63.2-kw aural. Antenna: 1000-ft above av. terrain, 1069-ft. above ground, 1184-ft. above sea level.

Latitude 42° 18' 40"  
Longitude 71° 13' 00"

**Transmitter:** Tower Rd., Newton.

**Note:** Latitude and longitude coordinates shown are based on the North American Datum of 1927 (NAD 27) as currently required by the Mass Media Bureau of the FCC.

**Multichannel TV Sound:** Stereo only.

**Satellite Earth Stations:** Transmitter Larcen; Andrew, 4.5-meter Ku & C-band; Andrew, 4.6-meter Ku-band; Andrew, 5.6-meter Ku-band; Scientific-Atlanta, 7-meter C-band; Andrew, 9-meter C-band; Standard Agile Omni, Scientific-Atlanta receivers.

**News Services:** Reuters TV, NBC News Channel, CNN Newsource, AP.

**Ownership:** Sunbeam Television Corp. (Group Owner).

**Began Operation:** June 21, 1948. Original owner was RKO General Inc. Following loss of station license, combination of two competing applicants began operation May 22, 1982 (Television Digest, Vol. 18:17, 36; 21:49; 22:1, 4, 19). Sale to present owner approved by FCC June 3, 1993 (Vol. 33:17).

**Represented (sales):** TeleRep Inc.

**Represented (legal):** Holland & Knight LLP.

**Personnel:**

**Michael Carson**, Vice President & General Manager.

**Ed Kosowski**, Senior Vice President & News & Station Manager.

**Jim Shultis**, Vice President & Engineering Director.

**Randi Goldklank**, General Sales Manager.

**Neil Kelleher**, Local Sales Manager.

**J. T. Smith**, National Sales Manager.

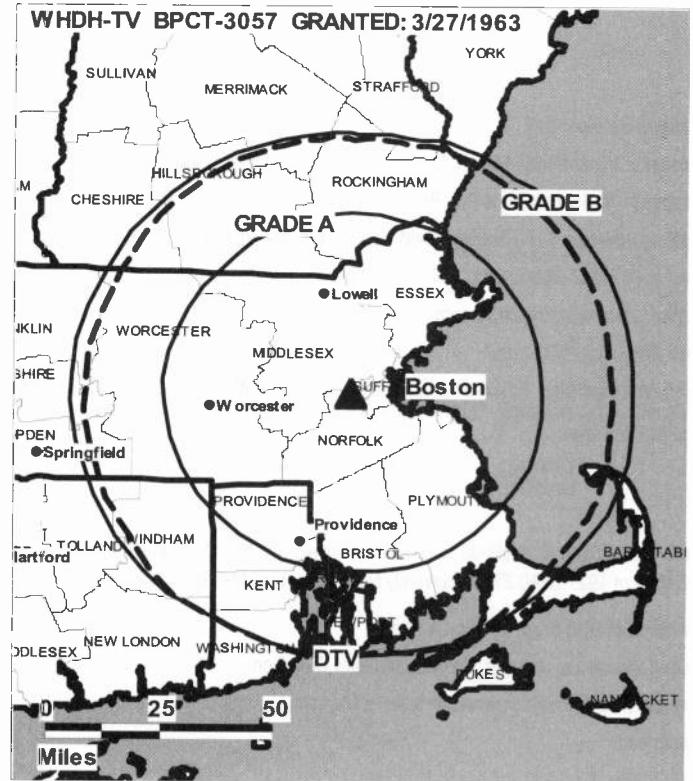
**Mike Smith**, Business Manager.

**Joan McCready**, Program Director.

**Valerie Sheehy**, Program Coordinator.

**Steve Donald**, Promotion Director.

**Kouri Cataldo**, Research Director.



© 2008 Warren Communications News

**Patricia Markham**, Traffic Manager.

**City of License:** Boston. **Station DMA:** Boston, MA-Manchester, NH. **Rank:** 7.

Circulation © 2007 Nielsen. Coverage based on Nielsen study.

GrandTotal	Cable TV Households	Non-cable TV Households	Total TV Households
Estimated Station Totals *	2,269,980	497,710	2,767,690
Average Weekly Circulation (2007)	1,610,994	251,142	1,862,136
Average Daily Circulation (2007)			955,002
Station DMA Total	Cable TV Households	Non-cable TV Households	Total TV Households
Estimated Station Totals *	1,934,400	377,700	2,312,100
Average Weekly Circulation (2007)	1,487,846	240,139	1,727,985
Average Daily Circulation (2007)			901,044
Other DMA Total	Cable TV Households	Non-cable TV Households	Total TV Households
Estimated Station Totals *	335,580	120,010	455,590
Average Weekly Circulation (2007)	123,148	11,003	134,151
Average Daily Circulation (2007)			53,958

\*Estimated station totals are sums of the Nielsen TV and Cable TV household estimates for each county in which the station registers viewing of more than 5% as per the Nielsen Survey Methods.



**WSBK-DT**

**Ch. 39**

**Network Service:** IND.

**Licensee:** Viacom Inc., 2000 K St NW, Ste 725, Washington, DC 20006.

**Studio:** 1170 Soldiers Field Rd., Boston, MA 02134.

**Mailing Address:** 1170 Soldiers Field Rd., Boston, MA 02134.

**Phone:** 617-787-7000. **Fax:** 617-787-5969.

**E-mail:** webmaster@upn38.com

**Web Site:** http://tv38.com/

**Technical Facilities:** Channel No. 39 (320-626 MHz). Authorized power: 135-kw max. visual, aural. Antenna: 1280-ft above av. terrain, 1270-ft. above ground, 1424-ft. above sea level.

Latitude	42°	18'	37"
Longitude	71°	14'	14"

**Note:** Latitude and longitude coordinates shown are based on the North American Datum of 1927 (NAD 27) as currently required by the Mass Media Bureau of the FCC.

**Ownership:** CBS Corp. (Group Owner).

**Began Operation:** January 1, 2002. Standard Definition.

**Represented (sales):** Millennium Sales & Marketing.

**Personnel:**

**Ed Piette**, President & General Manager.

**Scott McGavick**, General Sales Manager.

**John Antaya**, Sales Director.

**Patrick Commaine**, Local Sales Manager.

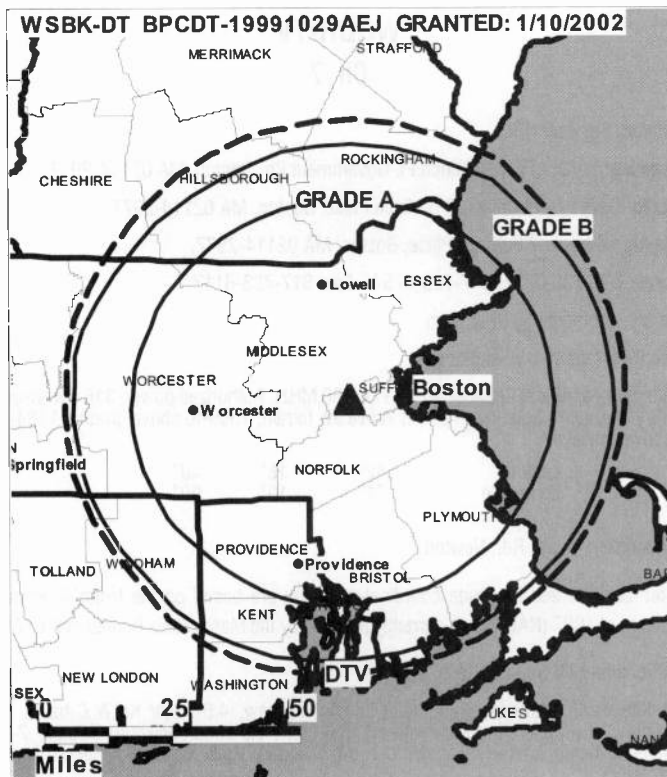
**Matt Ellis**, News Director.

**Jack Berry**, Chief Engineer.

**Christine Braga**, Program Coordinator.

**Lee Kinberg**, Program Director.

**Kenny Lawrence**, Marketing & Creative Services Director.



© 2008 Warren Communications News

**Ross Kramer**, Research Director.

**Marty Breden**, Traffic Manager.

**Pat Kreger**, Public Affairs Director.

**City of License:** Boston. **Station DMA:** Boston, MA-Manchester, NH. Rank: 7.

**Nielsen Data:** Not available.

**WSBK-TV**  
**Ch. 38**

**Network Service:** IND.

**Licensee:** Viacom Inc., 2000 K St. NW, Suite 725, Washington, DC 20006.

**Studio:** 1170 Soldiers Field Rd., Boston, MA 02134.

**Mailing Address:** 1170 Soldiers Field Rd., Boston, MA 02134.

**Phone:** 617-787-7000. **Fax:** 617-787-5969.

**E-mail:** webmaster@upn38.com

**Web Site:** http://tv38.com/

**Technical Facilities:** Channel No. 38 (614-620 MHz). Authorized power: 2370-kw max. visual, aural. Antenna: 1180-ft above av. terrain, 1201-ft. above ground, 1349-ft. above sea level.

Latitude 42° 18' 12"  
Longitude 71° 13' 08"

**Transmitter:** 0.33-mi. E of Highland Ave. & Rte. 128, Needham.

**Note:** Latitude and longitude coordinates shown are based on the North American Datum of 1927 (NAD 27) as currently required by the Mass Media Bureau of the FCC.

**Satellite Earth Stations:** Transmitter Harris; Vertex, 6.2-meter; Scientific-Atlanta, 10-meter; Standard Communications, Scientific-Atlanta receivers.

**News Service:** AP.

**Ownership:** CBS Corp. (Group Owner).

**Began Operation:** October 12, 1964. Transfer of control to Storer Broadcasting by Catholic TV Center approved by FCC July 29, 1966 (Television Digest, Vol. 6:15, 31). Transfer of control to SCI Television approved by FCC October 29, 1987. Transfer of control by Clifford E. Eley, trustee, approved by FCC September 1, 1992. Transfer of control to New World Television Inc. approved by FCC March 22, 1993. Sale to present owner by New World Television Inc. approved by FCC February 27, 1995 (Vol. 34:49, 35:11).

**Represented (sales):** Millennium Sales & Marketing.

**Personnel:**

**Ed Piette**, President & General Manager.

**Scott McGavick**, General Sales Manager.

**Patrick Commaine**, Local Sales Manager.

**John Antaya**, Sales Director.

**Matt Ellis**, News Director.

**Jack Berry**, Chief Engineer.

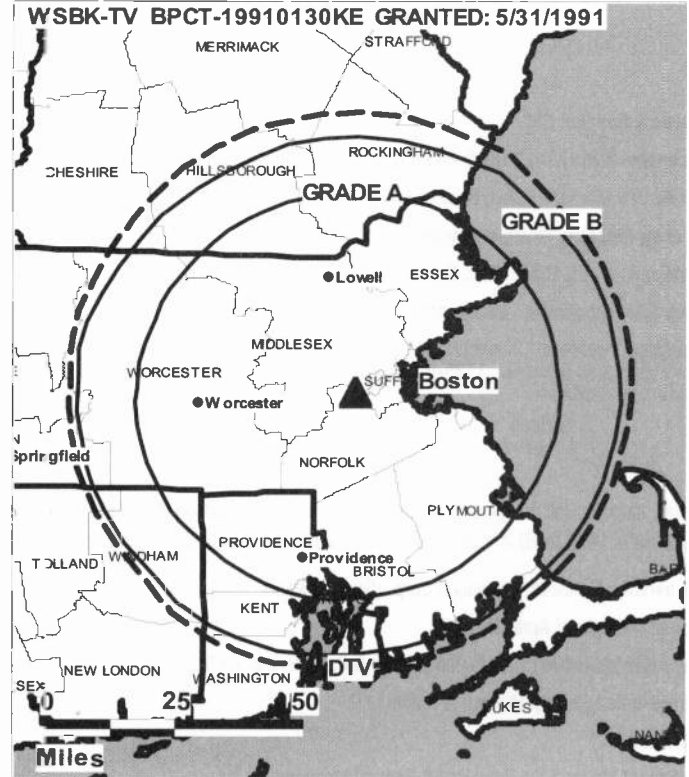
**Christine Braga**, Program Coordinator.

**Lee Kinberg**, Program Director.

**Kenny Lawrence**, Marketing & Creative Services Director.

**Ross Kramer**, Research Director.

**Marty Breden**, Traffic Manager.



© 2008 Warren Communications News

**Pat Kreger**, Public Affairs Director.

**City of License:** Boston. **Station DMA:** Boston, MA-Manchester, NH. **Rank:** 7.

Circulation © 2007 Nielsen. Coverage based on Nielsen study.

GrandTotal	Cable TV Households	Non-cable TV Households	Total TV Households
Estimated Station Totals *	2,528,810	558,580	3,087,390
Average Weekly Circulation (2007)	1,026,948	162,871	1,189,819
Average Daily Circulation (2007)			423,588
Station DMA Total	Cable TV Households	Non-cable TV Households	Total TV Households
Estimated Station Totals *	1,934,400	377,700	2,312,100
Average Weekly Circulation (2007)	917,113	144,579	1,061,692
Average Daily Circulation (2007)			391,481
Other DMA Total	Cable TV Households	Non-cable TV Households	Total TV Households
Estimated Station Totals *	594,410	180,880	775,290
Average Weekly Circulation (2007)	109,835	18,292	128,127
Average Daily Circulation (2007)			32,107

\*Estimated station totals are sums of the Nielsen TV and Cable TV household estimates for each county in which the station registers viewing of more than 5% as per the Nielsen Survey Methods.

**WLVI-DT**  
**Ch. 41**

**Network Service:** CW.

**Licensee:** WHDH-TV, 7 Bullfinch Pl, Government Center, Boston, MA 02114-2977.

**Studio:** 75 Morrissey Blvd, Boston, MA 02125.

**Mailing Address:** 75 Morrissey Blvd, Boston, MA 02125.

**Phone:** 617-265-5656. **Fax:** 617-265-2538.

**Web Site:** <http://www1.cw56.com>

**Technical Facilities:** Channel No. 41 (632-638 MHz). Authorized power: 550-kw max. visual, aural. Antenna: 1135-ft above av. terrain, 1129-ft. above ground, 1280-ft. above sea level.

Latitude	42°	18'	10"
Longitude	71°	13'	07"

**Note:** Latitude and longitude coordinates shown are based on the North American Datum of 1927 (NAD 27) as currently required by the Mass Media Bureau of the FCC.

**Ownership:** Sunbeam Television Corp. (Group Owner).

**Began Operation:** April 15, 2003.

**Represented (sales):** Harrington Righter & Parsons Inc. (HRP).

**Represented (legal):** Holland & Knight LLP.

**Personnel:**

**Vincent Manzi**, Vice President & General Manager.

**Richard Graziano**, General Sales Manager.

**Mark Oxton**, Local Sales Manager.

**Robert Burns**, National Sales Manager.

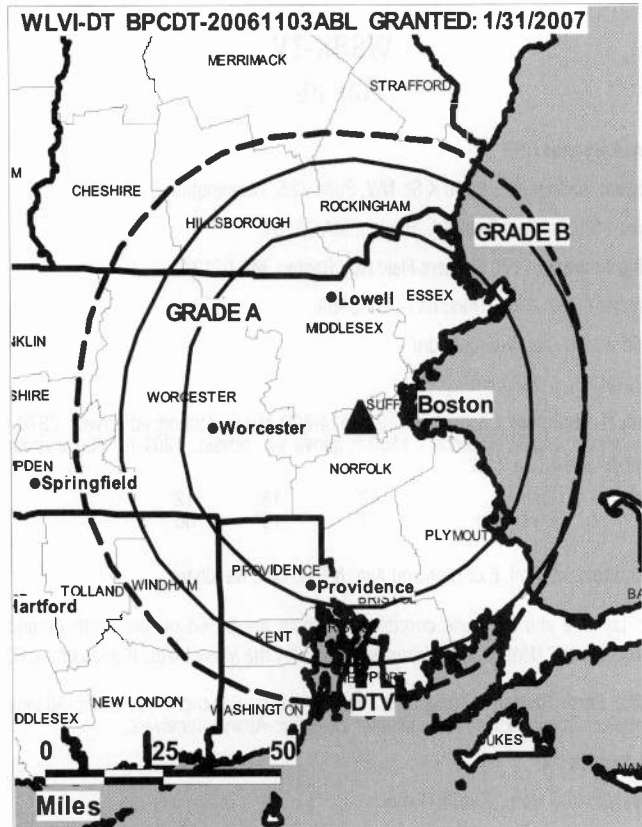
**Kristen Schrule**, Regional Sales Manager.

**Pamela Johnston**, News Director.

**Franco LaPietra**, Chief Engineer.

**Jeff Laturno**, Director of Finance.

**Steve Ratner**, Creative Services, Promotion & Program Director.



© 2008 Warren Communications News

**James Norton**, Research Director.

**Ruth Stroman**, Traffic Manager.

**Kristen Holgerson**, Community Affairs & Public Relations Director.

**City of License:** Cambridge. **Station DMA:** Boston, MA-Manchester, NH. **Rank:** 7.

**Nielsen Data:** Not available.

**WLVI-TV**  
**Ch. 56**

**Network Service:** CW.

**Licensee:** WHDH-TV., 7 Bullfinch Place, Government Center, Boston, MA 02114-2977.

**Studio:** 75 Morrissey Blvd., Boston, MA 02125.

**Mailing Address:** 75 Morrissey Blvd., Boston, MA 02125.

**Phone:** 617-265-5656. **Fax:** 617-265-2538.

**Web Site:** <http://www1.cw56.com>

**Technical Facilities:** Channel No. 56 (722-728 MHz). Authorized power: 2240-kw max. & 1660-kw horizontal visual, 226-kw & 166-kw horizontal aural. Antenna: 1180-ft above av. terrain, 1201-ft. above ground, 1349-ft. above sea level.

Latitude 42° 18' 12"  
Longitude 71° 13' 08"

Holds CP for change to 1184-ft above av. terrain, 1178-ft. above ground, 1329-ft. above sea level; lat. 42° 18' 10", long. 71° 13' 07", BPCT-20061103ABK.

**Transmitter:** 140 Cabot St., Needham.

**Note:** Latitude and longitude coordinates shown are based on the North American Datum of 1927 (NAD 27) as currently required by the Mass Media Bureau of the FCC.

**Satellite Earth Stations:** Transmitter Comark; EASI, 4.6-meter Ku-band; Cyclesat, 4.6-meter KC-band; Vertex, 5-meter Ku-band; Microdyne, 5-meter Ku-band; Microdyne, 5-meter KC-band; Standard Agile Omni receivers.

**News Services:** CNN Newsource, AP.

**Ownership:** Sunbeam Television Corp. (Group Owner).

**Began Operation:** August 31, 1953. Left air March 30, 1956. Sale to Harvey Radio Labs by Middlesex Broadcasting approved by FCC September 1, 1959. Harvey operated station experimentally from May 17 to November 17, 1962. Sale to Kaiser Broadcasting approved by FCC October 20, 1966 and station resumed operation December 21, 1966. Sale to Field by Kaiser approved by FCC June 22, 1977. Sale to Gannett Broadcasting Group by Field Communications approved by FCC May 12, 1983. Sale to Tribune Broadcasting Co. by Gannett approved by FCC January 19, 1994. Sale to present owner by Tribune Broadcasting Co. approved by FCC November 15, 2006.

**Represented (legal):** Holland & Knight LLP.

**Represented (sales):** Harrington Righter & Parsons Inc. (HRP).

**Personnel:**

**Vincent Manzi**, Vice President & General Manager.

**Richard Graziano**, General Sales Manager.

**Mark Oxton**, Local Sales Manager.

**Robert Burns**, National Sales Manager.

**Kristin Schrule**, Regional Sales Manager.

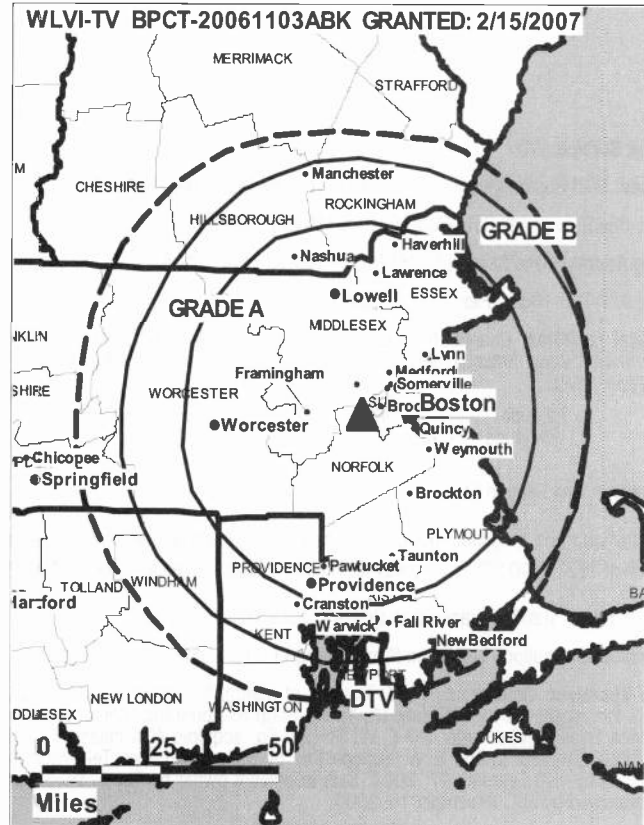
**Pamela Johnston**, News Director.

**Franco La Pietra**, Chief Engineer.

**Jeff Laturno**, Director of Finance.

**Steven A. Ratner**, Creative Services, Promotion & Program Director.

**James Norton**, Research Director.



© 2008 Warren Communications News

**Ruth Stroman**, Traffic Manager.

**Kristen Holgerson**, Community Affairs & Public Relations Director.

**City of License:** Cambridge. **Station DMA:** Boston, MA-Manchester, NH. **Rank:** 7.

Circulation © 2007 Nielsen. Coverage based on Nielsen study.

GrandTotal	Cable TV Households	Non-cable TV Households	Total TV Households
Estimated Station Totals *	2,113,400	455,730	2,569,130
Average Weekly Circulation (2007)	972,528	138,956	1,111,484
Average Daily Circulation (2007)			377,221
Station DMA Total	Cable TV Households	Non-cable TV Households	Total TV Households
Estimated Station Totals *	1,934,400	348,630	2,283,030
Average Weekly Circulation (2007)	918,470	132,211	1,050,681
Average Daily Circulation (2007)			356,122
Other DMA Total	Cable TV Households	Non-cable TV Households	Total TV Households
Estimated Station Totals *	179,000	107,100	286,100
Average Weekly Circulation (2007)	54,058	6,745	60,803
Average Daily Circulation (2007)			21,099

\*Estimated station totals are sums of the Nielsen TV and Cable TV household estimates for each county in which the station registers viewing of more than 5% as per the Nielsen Survey Methods.

**WMFP  
Ch. 62**

**Network Service:** IND.

**Licensee:** MTB Boston Licensee LLC, 449 Broadway, New York, NY 10013.

**Studio:** One Beacon St., 35th Floor, Boston, MA 02108.

**Mailing Address:** One Beacon St., 35th Floor, Boston, MA 02108.

**Phone:** 617-720-1062. **Fax:** 617-720-0462.

**Technical Facilities:** Channel No. 62 (758-764 MHz). Authorized power: 5000-kw max. visual, aural. Antenna: 610-ft above av. terrain, 604-ft. above ground, 663-ft. above sea level.

Latitude	42°	21'	29"
Longitude	71°	03'	40"

**Transmitter:** One Beacon St.

**Note:** Latitude and longitude coordinates shown are based on the North American Datum of 1927 (NAD 27) as currently required by the Mass Media Bureau of the FCC.

**Satellite Earth Station:** Transmitter Comark; Paraclipse, 3.8-meter.

**Ownership:** Multicultural Television Broadcasting LLC (Group Owner).

**Began Operation:** October 16, 1987. Transfer of control from MFP Inc. to Shop At Home Inc. approved by FCC July 18, 1994. Shop At Home Inc. became Summit America Television Inc. after The E. W. Scripps Co. acquired 70% interest October 31, 2002. Transfer to The E. W. Scripps Co. by Summit America Television Inc. approved by FCC February 27, 2004. Sale to present owner by The E. W. Scripps Co. approved by FCC November 15, 2006.

**Represented (legal):** Leventhal, Senter & Lerman PLLC.

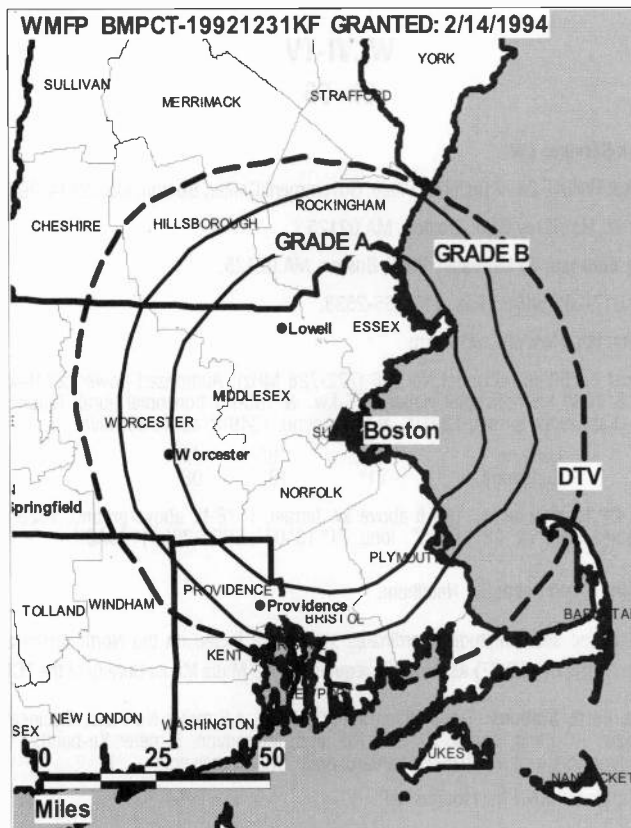
**Represented (engineering):** Moffet, Larson & Johnson Inc.

**Personnel:**

**Bill Desmond**, General Manager & Chief Engineer.

**Von Rommel**, Operator & Traffic Manager.

**City of License:** Lawrence. **Station DMA:** Boston, MA-Manchester, NH. **Rank:** 7.



© 2008 Warren Communications News

Circulation © 2007 Nielsen. Coverage based on Nielsen study.

GrandTotal	Cable TV Households	Non-cable TV Households	Total TV Households
Estimated Station Totals *	21,840	0	21,840
Average Weekly Circulation (2007)	1,289	0	1,289
Average Daily Circulation (2007)			328
Station DMA Total	Cable TV Households	Non-cable TV Households	Total TV Households
Estimated Station Totals *	21,840	0	21,840
Average Weekly Circulation (2007)	1,289	0	1,289
Average Daily Circulation (2007)			328

\*Estimated station totals are sums of the Nielsen TV and Cable TV household estimates for each county in which the station registers viewing of more than 5% as per the Nielsen Survey Methods.

The industry bible...

**Consumer Electronics Daily**

Warren Communications News

Free 30-day trial - call 800-771-9202 or visit [www.warren-news.com](http://www.warren-news.com)

**WMFP-DT**

**Ch. 18**

**Network Service:** IND.

**Grantee:** MTB Boston Licensee LLC, 449 Broadway, New York, NY 10013.

**Studio:** One Beacon St., 35th Floor, Boston, MA 02108.

**Mailing Address:** One Beacon St., 35th Floor, Boston, MA 02108.

**Phone:** 617-720-1062. **Fax:** 617-720-0462.

**Technical Facilities:** Channel No. 18 (494-500 MHz). Authorized power: 1000-kw max. visual, aural. Antenna: 949-ft above av. terrain, 991-ft. above ground, 1085-ft. above sea level.

Latitude	42°	18'	27"
Longitude	71°	13'	27"

**Note:** Latitude and longitude coordinates shown are based on the North American Datum of 1927 (NAD 27) as currently required by the Mass Media Bureau of the FCC.

**Ownership:** Multicultural Television Broadcasting LLC (Group Owner).

**Began Operation:** Station operating; no on-air date.

**Represented (legal):** Leventhal, Senter & Lerman PLLC.

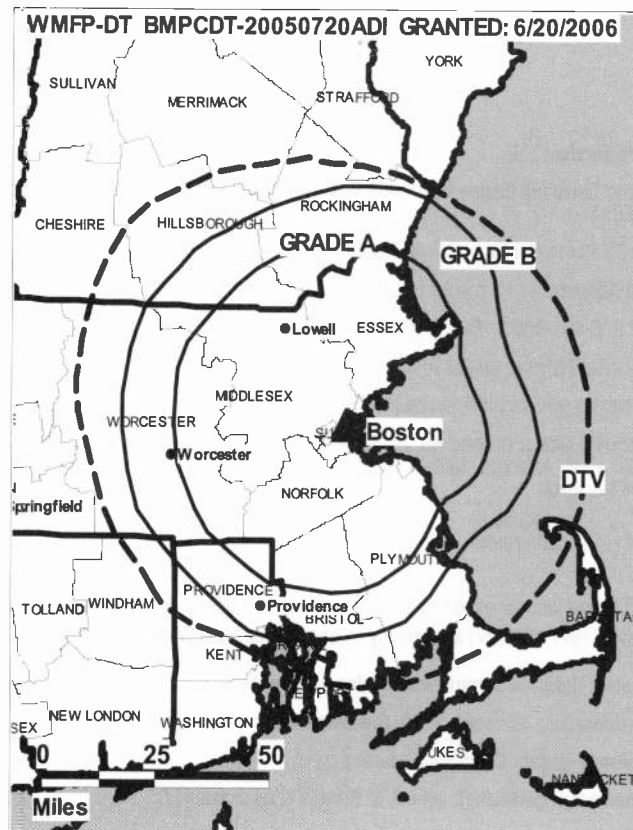
**Personnel:**

**Bill Desmond,** General Manager & Chief Engineer.

**Von Rommel,** Operator & Traffic Manager.

**City of License:** Lawrence. **Station DMA:** Boston, MA-Manchester, NH. **Rank:** 7.

**Nielsen Data:** Not available.



© 2008 Warren Communications News

**WUTF-DT**

**Ch. 23**

**Network Service:** TEL.

**Licensee:** Telefutura Boston LLC, 1999 Avenue of the Stars, Suite 3050, Los Angeles, CA 90067.

**Studio:** 71 Parmenter Rd., Hudson, MA 01749.

**Mailing Address:** 71 Parmenter Rd., Hudson, MA 01749.

**Phone:** 978-562-0660. **Fax:** 978-562-1166.

**E-mail:** sales@correo.univision.com

**Web Site:** http://www.univision.com

**Technical Facilities:** Channel No. 23 (524-530 MHz). Authorized power: 100-kw max. visual, aural. Antenna: 1095-ft above av. terrain, 1148-ft. above ground, 1355-ft. above sea level.

Latitude	42°	23'	02"
Longitude	71°	29'	37"

**Note:** Latitude and longitude coordinates shown are based on the North American Datum of 1927 (NAD 27) as currently required by the Mass Media Bureau of the FCC.

**Ownership:** Univision Communications Inc. (Group Owner).

**Began Operation:** January 1, 1998. Standard Definition.

**Represented (legal):** Covington & Burling.

**Represented (engineering):** John F. X. Browne & Associates PC.

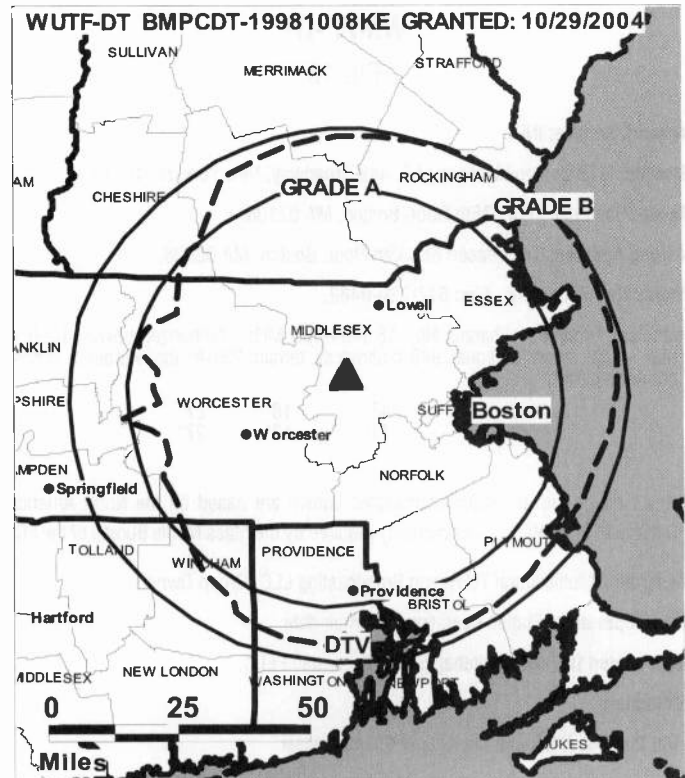
**Personnel:**

**Rollo Duarte**, General Manager.

**Alexander Von Lichtenberg**, Station & Sales Manager.

**Richard Peper**, Chief Engineer.

**Heather Robinson**, Traffic Manager.



© 2008 Warren Communications News

**City of License:** Marlborough. **Station DMA:** Boston, MA-Manchester, NH. **Rank:** 7.

**Nielsen Data:** Not available.

**WUTF-TV**

**Ch. 66**

**Network Service:** TEL.

**Licensee:** Telefutera Boston LLC, 1999 Avenue of the Stars, Suite 3050, Los Angeles, CA 90067.

**Studio:** 71 Parmenter Rd., Hudson, MA 01749.

**Mailing Address:** 71 Parmenter Rd., Hudson, MA 01749.

**Phone:** 978-562-0660. **Fax:** 978-562-1166.

**E-mail:** sales@correo.univision.com

**Web Site:** http://www.univision.com

**Technical Facilities:** Channel No. 66 (782-788 MHz). Authorized power: 3311-kw max. visual, aural. Antenna: 1168-ft above av. terrain, 1227-ft. above ground, 1430-ft. above sea level.

Latitude 42° 23' 02"  
Longitude 71° 29' 37"

**Note:** Latitude and longitude coordinates shown are based on the North American Datum of 1927 (NAD 27) as currently required by the Mass Media Bureau of the FCC.

**Multichannel TV Sound:** Stereo and separate audio program.

**Satellite Earth Stations:** Vertex, 4.5-meter C-band; Comtech, 7.3-meter C-band; Pinzone receivers.

**Ownership:** Univision Communications Inc. (Group Owner).

**Began Operation:** February 12, 1985. Transfer of control to Broadcasting Media Partners Inc. approved by FCC March 27, 2007. Sale to present owner by USA Broadcasting approved by FCC May 21, 2001. Sale to USA Broadcasting by Channel 66 Associates LP (Arnold Ginsburg & John Garabedian) approved by FCC September 23, 1986. transfer from Home Broadcasting Service Corp. to John Garabedian approved by FCC October 6, 1982.

**Represented (legal):** Covington & Burling.

**Personnel:**

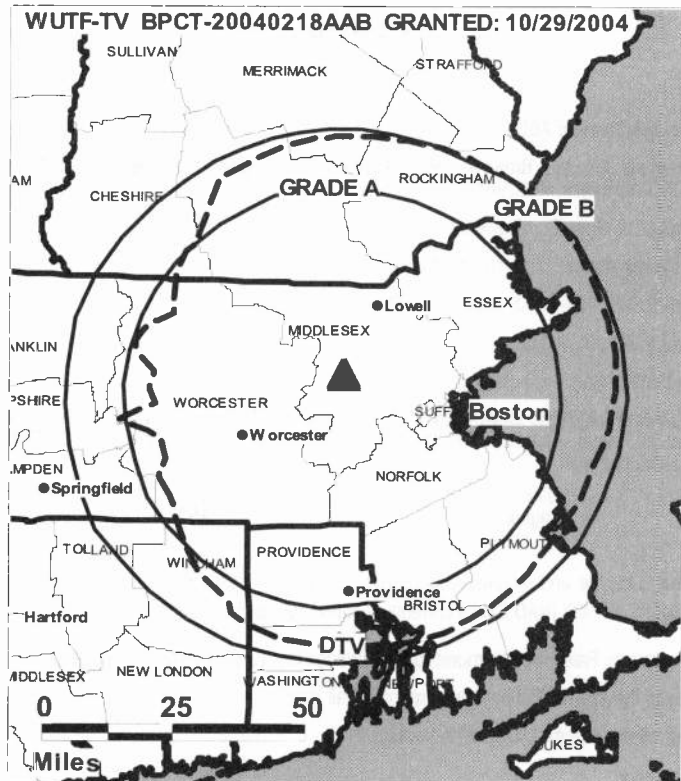
**Rollo Duarte**, General Manager.

**Alexander Von Lichtenberg**, Station & Sales Manager.

**Richard Peper**, Chief Engineer.

**Heather Robinson**, Traffic Manager.

**City of License:** Marlborough. **Station DMA:** Boston, MA-Manchester, NH. **Rank:** 7.



Circulation © 2007 Nielsen. Coverage based on Nielsen study.

GrandTotal	Cable TV Households	Non-cable TV Households	Total TV Households
Estimated Station Totals *	443,550	122,900	566,450
Average Weekly Circulation (2007)	40,059	9,249	49,308
Average Daily Circulation (2007)			17,545

Station DMA Total	Cable TV Households	Non-cable TV Households	Total TV Households
Estimated Station Totals *	443,550	122,900	566,450
Average Weekly Circulation (2007)	40,059	9,249	49,308
Average Daily Circulation (2007)			17,545

\*Estimated station totals are sums of the Nielsen TV and Cable TV household estimates for each county in which the station registers viewing of more than 5% as per the Nielsen Survey Methods.



**WLNE-DT**

**Ch. 49**

**Network Service:** ABC.

**Licensee:** Freedom Broadcasting of Southern New England Licensee LLC, 10 Orms St., Providence, RI 02904.

**Studio:** 10 Orms St., Providence, RI 02904.

**Mailing Address:** 10 Orms St., Providence, RI 02904.

**Phone:** 401-453-8000. **Fax:** 401-331-4399.

**E-mail:** jbrown@abc6.com

**Web Site:** http://www.abc6.com

**Technical Facilities:** Channel No. 49 (680-686 MHz). Authorized power: 350-kw max. visual, aural. Antenna: 932-ft above av. terrain, 830-ft. above ground, 1027-ft. above sea level.

Latitude	41°	51'	54"
Longitude	71°	17'	15"

**Note:** Latitude and longitude coordinates shown are based on the North American Datum of 1927 (NAD 27) as currently required by the Mass Media Bureau of the FCC.

**Ownership:** Freedom Communications Holdings Inc. (Group Owner).

**Began Operation:** Station operating; no on-air date

**Represented (legal):** Latham & Watkins.

**Personnel:**

**Roland T. Adeszko**, Vice President & General Manager.

**Susan McCaughey**, General Sales Manager.

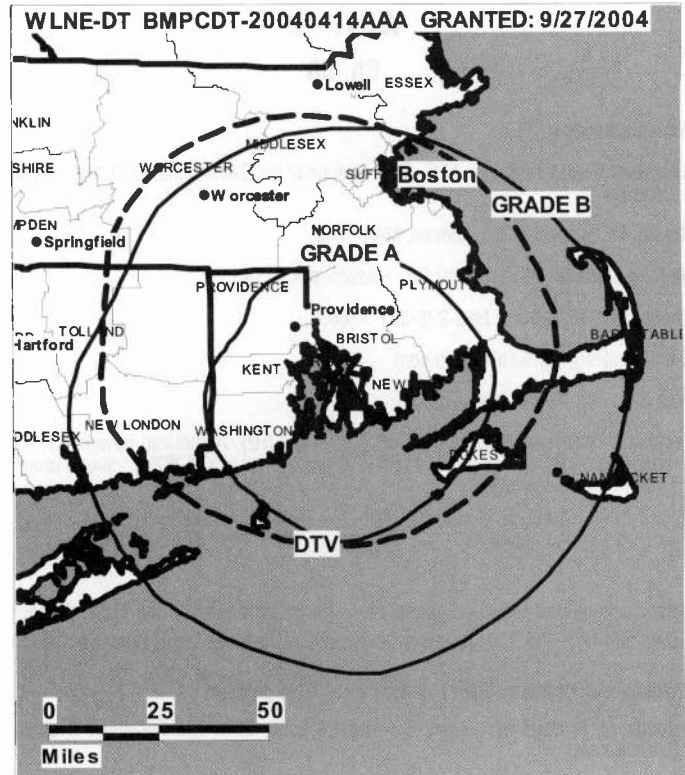
**Joe Friedman**, Local Sales Manager.

**Edwin Hart**, News Director.

**James Brown**, Director of Engineering & Operations.

**Simonne Coutinho**, Business Manager.

**Laurie Needham**, Program Director.



© 2008 Warren Communications News

**Judy Shoemaker**, Promotion Director.

**City of License:** New Bedford. **Station DMA:** Providence, RI-New Bedford, MA.

**Rank:** 52.

**Nielsen Data:** Not available.

**WLNE-TV**  
**Ch. 6**

**Network Service:** ABC.

**Licensee:** Freedom Broadcasting of Southern New England Licensee LLC, 10 Orms St., Providence, RI 02904.

**Studio:** 10 Orms St., Providence, RI 02904.

**Mailing Address:** 10 Orms St., Providence, RI 02904.

**Phone:** 401-453-8000. **Fax:** 401-331-4399.

**E-mail:** jbrown@abc6.com

**Web Site:** http://www.abc6.com

**Technical Facilities:** Channel No. 6 (82-88 MHz). Authorized power: 100-kw visual, 20-kw aural. Antenna: 928-ft above av. terrain, 961-ft. above ground, 1049-ft. above sea level.

Latitude 41° 35' 48"  
Longitude 71° 11' 24"

**Transmitter:** 1.8-mi. N of Tiverton, on Lafayette Rd.

**Note:** Latitude and longitude coordinates shown are based on the North American Datum of 1927 (NAD 27) as currently required by the Mass Media Bureau of the FCC.

**Satellite Earth Stations:** Transmitter Harris; Vertex, 4.6-meter Ku-band; SatCom, 6-meter Ku & C-band; Vertex, 8.8-meter C-band; M/A-Com, Harris, DX Antenna receivers.

**News Service:** AP.

**Ownership:** Freedom Communications Holdings Inc. (Group Owner).

**Began Operation:** January 1, 1963. Sale to Global Broadcasting of Southern New England LLC (Kevin P. O'Brien) approved by FCC September 19, 2007, but not yet consummated. Sale to present owner by Freedom Broadcasting Inc. approved by FCC April 1, 2004. Transfer of control to Freedom Broadcasting Inc. approved by FCC December 23, 1998. Sale to Freedom Communication by Pulitzer Publishing Co. approved by FCC December 14, 1982 (Television Digest, Vol. 22:35). Sale to Pulitzer by Steinman Station approved by FCC October 5, 1966 (Vol. 17:50). Sale to Steinman by WTEV Television Inc. approved by FCC April 6, 1966 (Vol. 5:45; 6:7).

**Represented (sales):** TeleRep Inc.

**Represented (legal):** Latham & Watkins.

**Represented (engineering):** du Treil, Lundin & Rackley Inc.

**Personnel:**

**Roland T. Adeszko**, Vice President & General Manager.

**Susan McCaughey**, General Sales Manager.

**Joe Friedman**, Local Sales Manager.

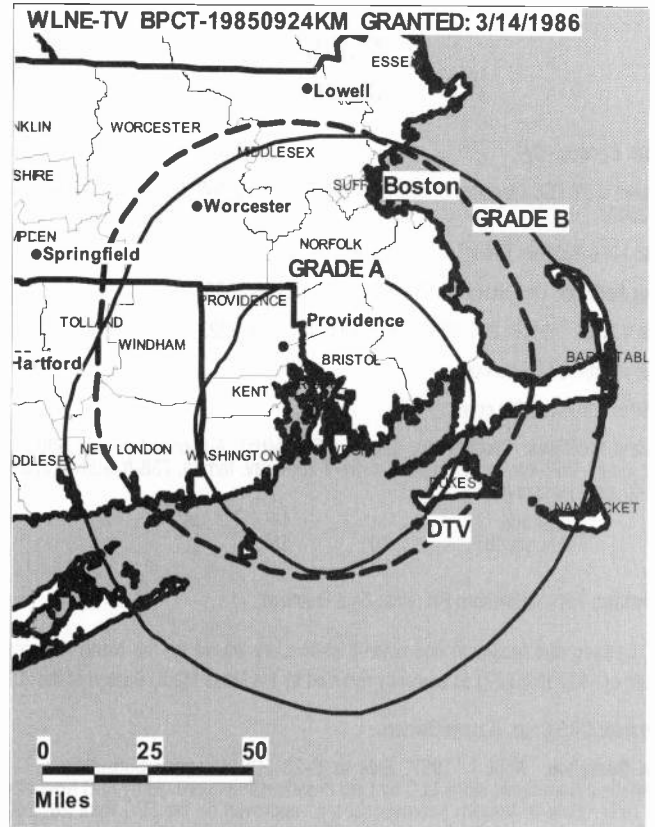
**Edwin Hart**, News Director.

**James Brown**, Director of Engineering & Operations.

**Simonne Coutinho**, Business Manager.

**Laurie Needham**, Program Director.

**Judy Shoemaker**, Promotion Director.



© 2008 Warren Communications News

**City of License:** New Bedford. **Station DMA:** Providence, RI-New Bedford, MA.

**Rank:** 52.

Circulation © 2007 Nielsen. Coverage based on Nielsen study.

GrandTotal	Cable TV Households	Non-cable TV Households	Total TV Households
Estimated Station Totals *	857,480	148,950	1,006,430
Average Weekly Circulation (2007)	327,260	54,592	381,852
Average Daily Circulation (2007)			142,179
Station DMA Total	Cable TV Households	Non-cable TV Households	Total TV Households
Estimated Station Totals *	512,170	121,780	633,950
Average Weekly Circulation (2007)	252,425	52,690	305,115
Average Daily Circulation (2007)			122,094
Other DMA Total	Cable TV Households	Non-cable TV Households	Total TV Households
Estimated Station Totals *	345,310	27,170	372,480
Average Weekly Circulation (2007)	74,835	1,902	76,737
Average Daily Circulation (2007)			20,085

\*Estimated station totals are sums of the Nielsen TV and Cable TV household estimates for each county in which the station registers viewing of more than 5% as per the Nielsen Survey Methods.

# Massachusetts — New Bedford

**WLWC**  
**Ch. 28**

**Network Service:** CW.

**Licensee:** C-28 FCC Licensee Subsidiary LLC, 2175 K St. NW, Suite 350, Washington, DC 20037.

**Studio:** 1170 Soldiers Field Rd., Boston, MA 02134.

**Mailing Address:** One State St., Providence, RI 02908-5035.

**Phone:** 401-351-8828; 800-859-9439. **Fax:** 401-351-0222.

**E-mail:** pbergeron@cbs.com

**Web Site:** <http://cw28tv.com/>

**Technical Facilities:** Channel No. 28 (554-560 MHz). Authorized power: 5000-kw max. visual, 250-kw aural. Antenna: 751-ft above av. terrain, 738-ft. above ground, 837-ft. above sea level.

Latitude 41° 46' 36"  
Longitude 70° 55' 41"

**Transmitter:** 186 Middleboro Rd., near East Freetown.

**Note:** Latitude and longitude coordinates shown are based on the North American Datum of 1927 (NAD 27) as currently required by the Mass Media Bureau of the FCC.

**Ownership:** CBS Corp. (Group Owner).

**Began Operation:** April 1, 1997. Sale to C-28 FCC Licensee Subsidiary LLC & Straightline Communications LLC by Fant Broadcasting approved by FCC November 16, 1997. Sale to Viacom International Inc. approved by the FCC April 28, 2000 but never consummated. Sale to present owner by C-28 FCC Subsidiary LLC & Straightline Communications LLC approved by FCC September 19, 2001. Sale to Providence TV Licensee Corp. (Cerberus Capital Management LP) pending.

**Represented (legal):** Leventhal, Senter & Lerman PLLC.

**Represented (sales):** Millennium Sales & Marketing.

**Personnel:**

**Ed Piette**, President & General Manager.

**Pam Bergeron**, Station Manager & Sales Director.

**Lisa Pesanello**, Local Sales Manager.

**Nick D'Attoma**, National Sales Manager.

**Bob Hess**, Chief Engineer.

**Jack Barry**, Chief Engineer.

**Lee Kinberg**, Program Director.

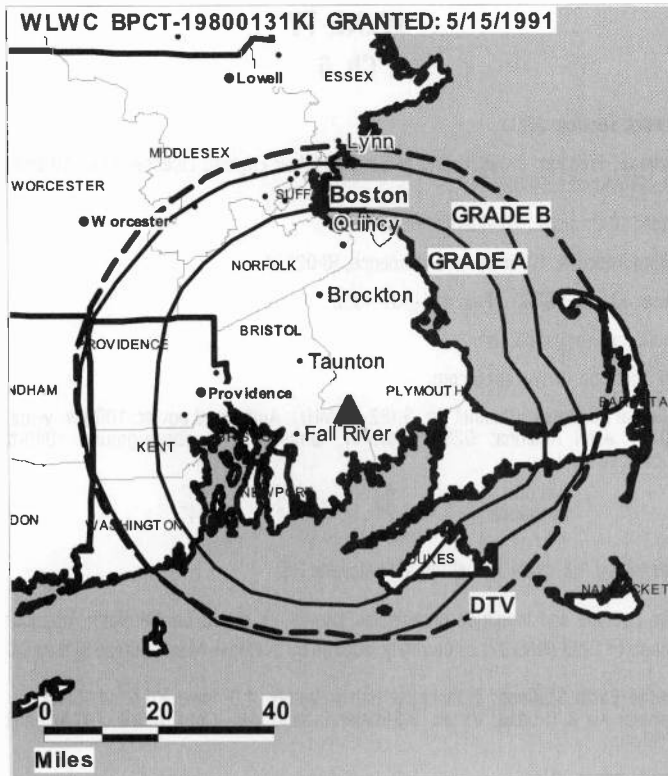
**Kenny Lawrence**, Director of Creative Services, Marketing & Production.

**Ross Kramer**, Research Director.

**Marty Breedan**, Traffic Manager.

**Avry Thompson**, Public Affairs & Marketing Coordinator.

**Christian Marge**, Office Manager.



© 2008 Warren Communications News

**City of License:** New Bedford. **Station DMA:** Providence, RI-New Bedford, MA.

**Rank:** 52.

Circulation © 2007 Nielsen. Coverage based on Nielsen study.

GrandTotal	Cable TV Households	Non-cable TV Households	Total TV Households
Estimated Station Totals *	512,170	148,950	661,120
Average Weekly Circulation (2007)	111,463	32,235	143,698
Average Daily Circulation (2007)			47,131
Station DMA Total	Cable TV Households	Non-cable TV Households	Total TV Households
Estimated Station Totals *	512,170	121,780	633,950
Average Weekly Circulation (2007)	111,463	29,409	140,872
Average Daily Circulation (2007)			46,968
Other DMA Total	Cable TV Households	Non-cable TV Households	Total TV Households
Estimated Station Totals *	0	27,170	27,170
Average Weekly Circulation (2007)	0	2,826	2,826
Average Daily Circulation (2007)			163

\*Estimated station totals are sums of the Nielsen TV and Cable TV household estimates for each county in which the station registers viewing of more than 5% as per the Nielsen Survey Methods.

## Massachusetts — New Bedford

**WLWC-DT**

**Ch. 22**

**Network Service:** CW.

**Licensee:** C-28 FCC Licensee Subsidiary LLC, 2175 K St. NW, Suite 350, Washington, DC 20037.

**Studio:** 1170 Soldiers Field Rd., Boston, MA 02134.

**Mailing Address:** One State St., Providence, RI 02908.

**Phone:** 401-351-8828; 800-859-9439. **Fax:** 401-351-0222.

**E-mail:** pbergeron@cbs.com

**Web Site:** <http://cw28tv.com/>

**Technical Facilities:** Channel No. 22 (518-524 MHz). Authorized power: 350-kw max. visual, aural. Antenna: 666-ft above av. terrain, 653-ft. above ground, 753-ft. above sea level.

Latitude	41°	46'	39"
Longitude	70°	55'	41"

**Note:** Latitude and longitude coordinates shown are based on the North American Datum of 1927 (NAD 27) as currently required by the Mass Media Bureau of the FCC.

**Ownership:** CBS Corp. (Group Owner).

**Began Operation:** July 15, 2005.

**Represented (legal):** Leventhal, Senter & Lerman PLLC.

**Represented (sales):** Millennium Sales & Marketing.

**Personnel:**

**Ed Piette**, President & General Manager.

**Pam Bergeron**, Station Manager & Sales Director.

**Lisa Pesanello**, Local Sales Manager.

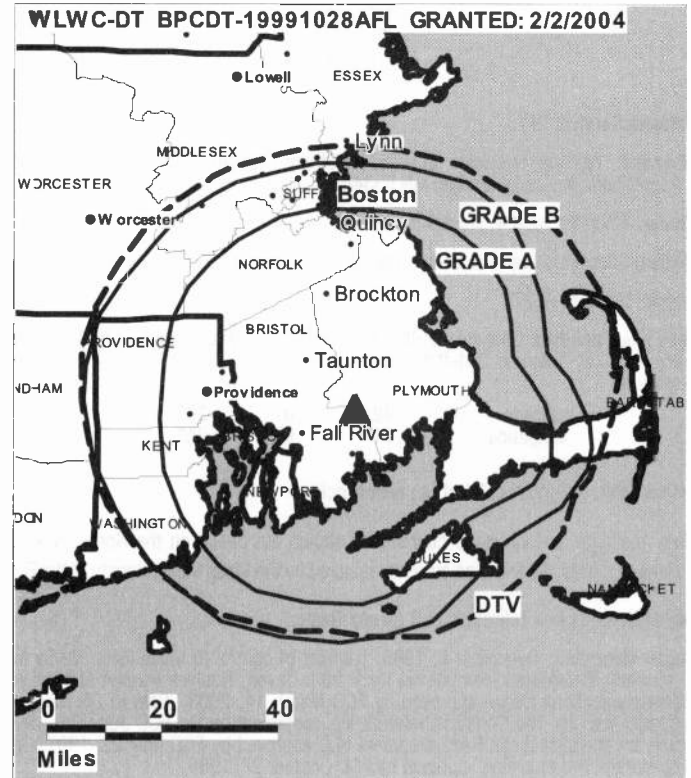
**Nick D'Attoma**, National Sales Manager.

**Bob Hess**, Chief Engineer.

**Jack Barry**, Chief Engineer.

**Lee Kinberg**, Program Director.

**Kenny Lawrence**, Director of Creative Services, Marketing & Production.



© 2008 Warren Communications News

**Avry Thompson**, Public Affairs & Marketing Coordinator.

**Ross Kramer**, Research Director.

**Marty Breedan**, Traffic Manager.

**Christian Marge**, Office Manager.

**City of License:** New Bedford. **Station DMA:** Providence, RI-New Bedford, MA.

**Rank:** 52.

**Nielsen Data:** Not available.

WWDP

Ch. 46

**Network Service:** IND.

**Licensee:** Norwell Television LLC, 6740 Shady Oak Rd., c/o ValueVision Media Acquisitions Inc., Eden Prairie, MN 55344.

**Studio:** 2 Bert Dr., Unit 4, West Bridgewater, MA 02379.

**Mailing Address:** 2 Bert Dr., Unit 4, West Bridgewater, MA 02379.

**Phone:** 508-586-4677.

**Technical Facilities:** Channel No. 46 (662-668 MHz). Authorized power: 500-kw max. visual, aural. Antenna: 351-ft above av. terrain, 384-ft. above ground, 462-ft. above sea level.

Latitude	42°	01'	36"
Longitude	71°	03'	35"

**Transmitter:** 0.2-mi. N of West St., near Brockton.

**Note:** Latitude and longitude coordinates shown are based on the North American Datum of 1927 (NAD 27) as currently required by the Mass Media Bureau of the FCC.

**Ownership:** Norwell Television LLC (Group Owner).

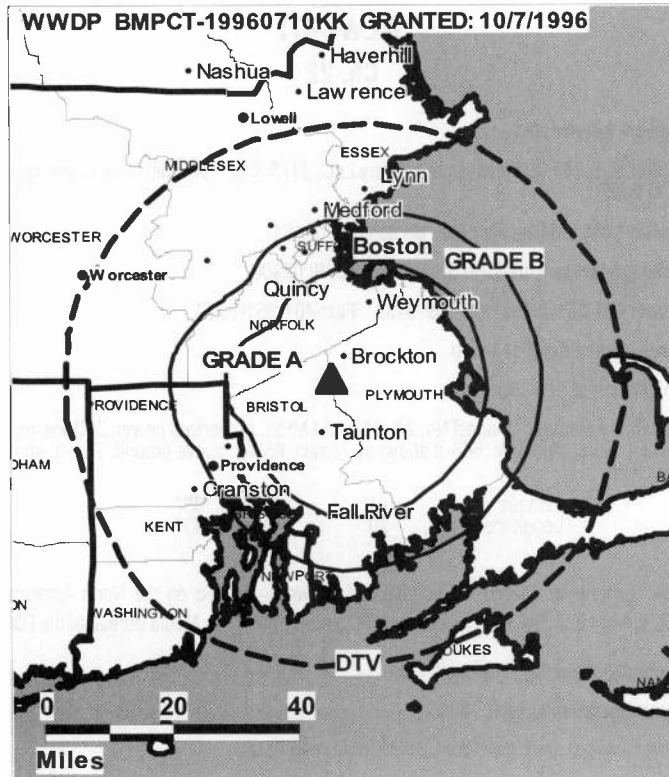
**Began Operation:** December 6, 1986. Transfer of control to ValueVision Media Inc. (formerly ValueVision International Inc.) from Devon, Roslyck Paxson and Paxson Communications Corp. approved by FCC March 14, 2003. Sale to DP Media of Boston Inc. by The Christian Network Inc. approved by the FCC June 23, 1998. Sale by Massachusetts Redevelopment LLC approved by FCC May 22, 1997. Sale by Norwell Broadcasting approved by FCC October 27, 1986.

**Represented (legal):** Wilmer Cutler Pickering Hale & Dorr LLP.

**Personnel:**

**Davor Haler,** General Manager & Chief Engineer.

**City of License:** Norwell. **Station DMA:** Boston, MA-Manchester, NH. **Rank:** 7.



**Nielsen Data:** Not available.

WWDP-DT

Ch. 52

Network Service: IND.

Licensee: Norwell Television LLC, 6740 Shady Oak Rd., c/o ValueVision Media Acquisitions Inc., Eden Prairie, MN 55344.

Studio: 2 Bert Dr., Unit 4, West Bridgewater, MA 02379.

Mailing Address: 2 Bert Dr., Unit 4, West Bridgewater, MA 02379.

Phone: 508-586-4677.

Technical Facilities: Channel No. 52 (698-704 MHz). Authorized power: 1000-kw max. visual, aural. Antenna: 472-ft above av. terrain, 497-ft. above ground, 577-ft. above sea level.

Latitude	42°	000'	38"
Longitude	71°	002'	42"

Transmitter: Approx. 0.21-mi. at a bearing of 147 degrees T from the intersection of Town Dump Rd. & Prospect St.

Note: Latitude and longitude coordinates shown are based on the North American Datum of 1927 (NAD 27) as currently required by the Mass Media Bureau of the FCC.

Ownership: Norwell Television LLC (Group Owner).

Began Operation: March 16, 2004.

Represented (legal): Wilmer Cutler Pickering Hale & Dorr LLP.

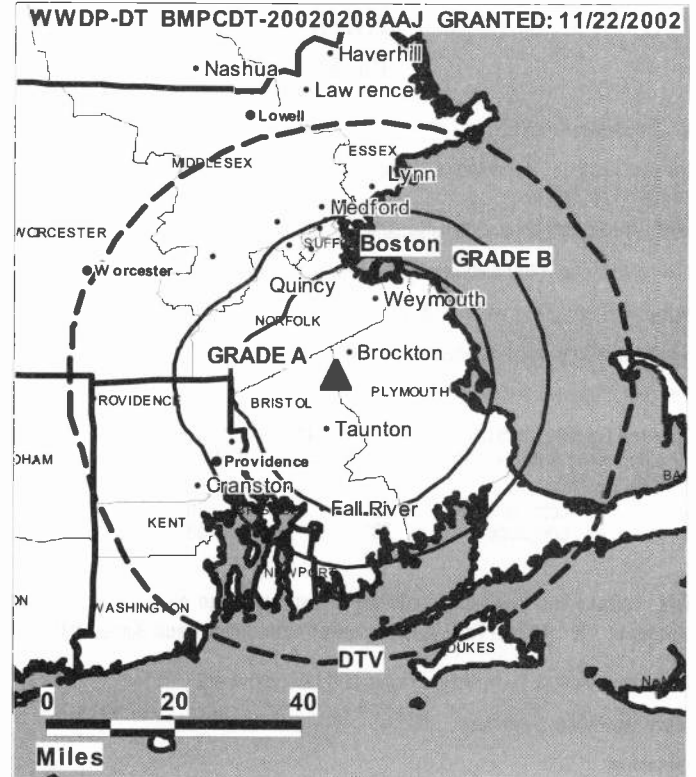
Represented (engineering): du Treil, Lundin & Rackley Inc.

Personnel:

Davor Haler, General Manager & Chief Engineer.

City of License: Norwell. Station DMA: Boston, MA-Manchester, NH. Rank: 7.

Nielsen Data: Not available.



© 2008 Warren Communications News

**WNYA**  
**Ch. 51**

**Network Service:** MNT.

**Grantee:** Venture Technologies Group LLC, 5670 Wilshire Blvd., Suite 1300, Los Angeles, CA 90036.

**Studio:** 1400 Balltown Rd., Schenectady, NY 12309.

**Mailing Address:** 1400 Balltown Rd., Schenectady, NY 12309.

**Phone:** 518-381-3751. **Fax:** 518-381-3740.

**E-mail:** duncan@mytv4albany.com

**Web Site:** <http://www.wnyatv.com>

**Technical Facilities:** Channel No. 51 (692-698 MHz). Authorized power: 141-kw max. visual, aural. Antenna: 961-ft above av. terrain, 102-ft. above ground, 2306-ft. above sea level.

Latitude 42° 30' 09"  
Longitude 73° 18' 58"

**Note:** Latitude and longitude coordinates shown are based on the North American Datum of 1927 (NAD 27) as currently required by the Mass Media Bureau of the FCC.

**Ownership:** Venture Technologies Group LLC (Group Owner).

**Began Operation:** September 1, 2003.


**Personnel:**

**Duncan Brown**, Station Manager.

**Matt Sames**, General Sales Manager.

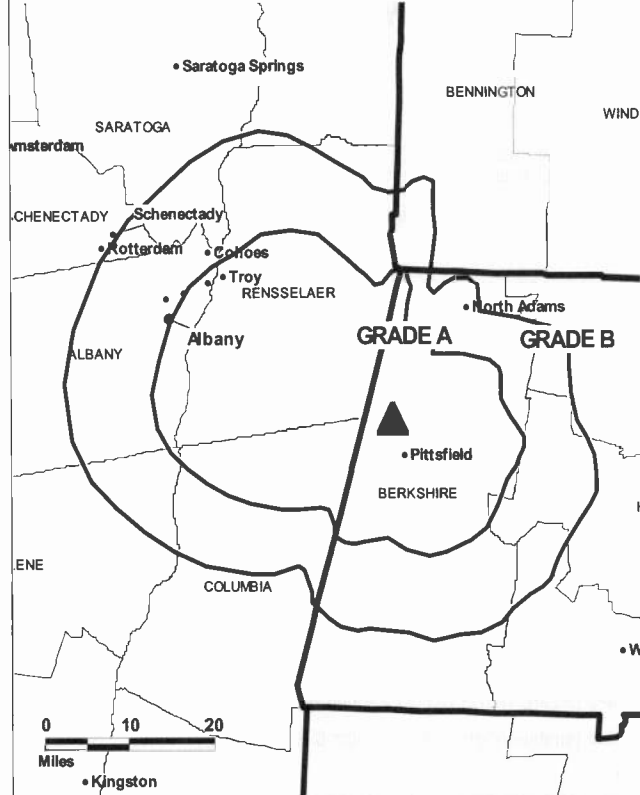
**Renee McAllister**, Traffic Manager.

**City of License:** Pittsfield. **Station DMA:** Albany-Schenectady-Troy, NY. **Rank:** 56.



TELEVISION & CABLE  
**Factbook Online**  
FULLY SEARCHABLE • CONTINUOUSLY UPDATED • DISCOUNT RATES FOR PRINT PURCHASERS  
For more information call 800-771-9202 or visit [www.warren-news.com](http://www.warren-news.com)

WNYA BMPCT-20050927AHS GRANTED: 1/19/2006



© 2008 Warren Communications News

Circulation © 2007 Nielsen. Coverage based on Nielsen study.

GrandTotal	Cable TV Households	Non-cable TV Households	Total TV Households
Estimated Station Totals *	424,240	118,380	542,620
Average Weekly Circulation (2007)	42,115	11,122	53,237
Average Daily Circulation (2007)			14,856
Station DMA Total	Cable TV Households	Non-cable TV Households	Total TV Households
Estimated Station Totals *	424,240	118,380	542,620
Average Weekly Circulation (2007)	42,115	11,122	53,237
Average Daily Circulation (2007)			14,856

\*Estimated station totals are sums of the Nielsen TV and Cable TV household estimates for each county in which the station registers viewing of more than 5% as per the Nielsen Survey Methods.

**WGGB-DT**

**Ch. 55**

**Network Service:** ABC.

**Grantee:** WGGB Licensee LLC, 2300 N St NW, c/o Pillsbury Winthrop Shaw Pittman LLP, Washington, DC 20037-1128.

**Studio:** 1300 Liberty St., Springfield, MA 01104.

**Mailing Address:** 1300 Liberty St., Springfield, MA 01104.

**Phone:** 413-733-4040. **Fax:** 413-788-7640.

**Web Site:** <http://www.wggb.com>

**Technical Facilities:** Channel No. 55 (716-722 MHz). Authorized power: 500-kw max. visual, aural. Antenna: 989-ft above av. terrain, 123-ft. above ground, 1324-ft. above sea level.

Latitude	42°	14'	30"
Longitude	72°	38'	57"

**Note:** Latitude and longitude coordinates shown are based on the North American Datum of 1927 (NAD 27) as currently required by the Mass Media Bureau of the FCC.

**Ownership:** Sinclair Broadcast Group Inc. (Group Owner).

**Began Operation:** Station operating; no on-air date

**Represented (legal):** Pillsbury Winthrop Shaw Pittman LLP.

**Represented (sales):** Millennium Sales & Marketing.

**Personnel:**

**William Meyl**, General Manager.

**Dean S. Davidson**, Director of Operations & Engineering.

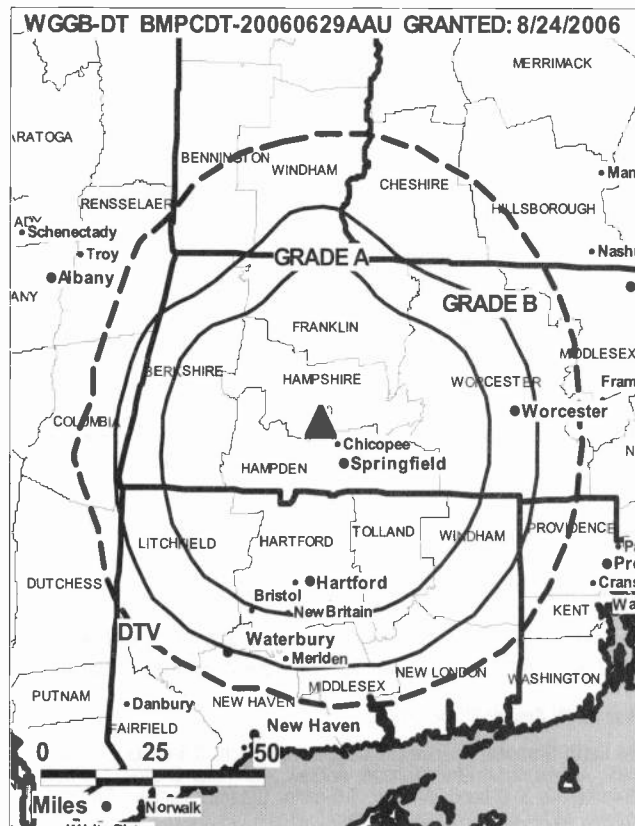
**Gerald Dunn**, National Sales Manager.

**Patrick Berry**, Local Sales Manager.

**Mark Bartos**, Regional Sales Manager.

**Jason Brusa**, Production Manager.

**Kathy Tobin**, News Director.



© 2008 Warren Communications News

**Jim McKeever**, Promotion Director.

**Linda Cross**, Business Manager.

**City of License:** Springfield. **Station DMA:** Springfield-Holyoke, MA. **Rank:** 109.

**Nielsen Data:** Not available.



**WGGB-TV**  
**Ch. 40**

**Network Service:** ABC.

**Licensee:** WGGB Licensee LLC, 2300 N St NW, c/o Pillsbury Winthrop Shaw Pittman LLP, Washington, DC 20037-1128.

**Studio:** 1300 Liberty St., Springfield, MA 01104.

**Mailing Address:** 1300 Liberty St., Springfield, MA 01104.

**Phone:** 413-733-4040. **Fax:** 413-788-7640.

**E-mail:** cmoran@sbgnet.com

**Web Site:** http://www.wggb.com

**Technical Facilities:** Channel No. 40 (626-632 MHz). Authorized power: 3720-kw max. visual, aural. Antenna: 1014-ft above av. terrain, 125-ft. above ground, 1325-ft. above sea level.

Latitude	42°	14'	30"
Longitude	72°	38'	57"

**Transmitter:** Top of Mount Tom, Holyoke.

**Note:** Latitude and longitude coordinates shown are based on the North American Datum of 1927 (NAD 27) as currently required by the Mass Media Bureau of the FCC.

**Multichannel TV Sound:** Stereo only.

**Satellite Earth Stations:** Transmitter Comark; Comtech, 3.5-meter C-band; Scientific-Atlanta, 4.5-meter Ku-band; Andrew, 4.5-meter C-band; DH Satellite, 5-meter Ku & C-band; Andrew, 7.5-meter C-band; Standard Components, Microdyne, M/A-Com, AvanteK receivers.

**News Services:** AP, ABC NewsOne.

**Ownership:** Sinclair Broadcast Group Inc. (Group Owner).

**Began Operation:** April 14, 1953. Sale to Gormally Broadcasting LLC pending. Sale to present owner from Guy Gannett Communications Inc. approved by FCC April 6, 1999. Sale with AM & FM affiliates to Guy Gannett Communications Inc. by Hampden-Hampshire Corp. approved by FCC June 7, 1967. Previous sale of 50% to Republican TV Inc. approved by FCC July 21, 1954.

**Represented (sales):** Millennium Sales & Marketing.

**Represented (legal):** Pillsbury Winthrop Shaw Pittman LLP.

**Represented (engineering):** Lohnes & Culver.

**Personnel:**

**William Meyl**, General Manager.

**Dean S. Davidson**, Director of Station Operations & Engineering.

**Patrick Berry**, Local Sales Manager.

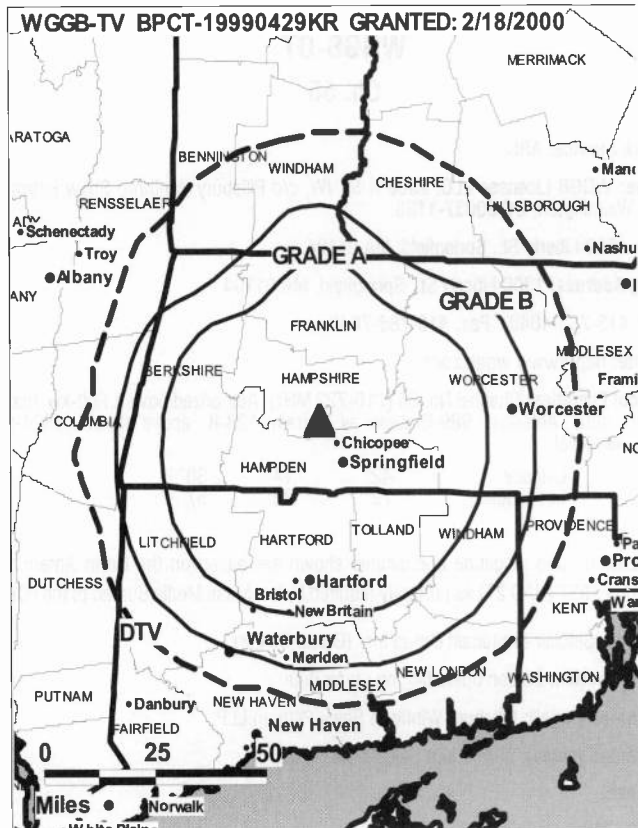
**Mark Bartos**, Regional Sales Manager.

**Jason Brusa**, Production Manager.

**Kathy Tobin**, News Director.

**Jim McKeever**, Promotion Director.

**Linda Cross**, Business Manager.



© 2008 Warren Communications News

**City of License:** Springfield. **Station DMA:** Springfield-Holyoke, MA. **Rank:** 109.

Circulation © 2007 Nielsen. Coverage based on Nielsen study.

GrandTotal	Cable TV Households	Non-cable TV Households	Total TV Households
Estimated Station Totals *	484,910	53,790	538,700
Average Weekly Circulation (2007)	149,026	19,177	168,203
Average Daily Circulation (2007)			72,498
Station DMA Total	Cable TV Households	Non-cable TV Households	Total TV Households
Estimated Station Totals *	219,400	45,080	264,480
Average Weekly Circulation (2007)	134,157	18,315	152,472
Average Daily Circulation (2007)			68,941
Other DMA Total	Cable TV Households	Non-cable TV Households	Total TV Households
Estimated Station Totals *	265,510	8,710	274,220
Average Weekly Circulation (2007)	14,869	862	15,731
Average Daily Circulation (2007)			3,557

\*Estimated station totals are sums of the Nielsen TV and Cable TV household estimates for each county in which the station registers viewing of more than 5% as per the Nielsen Survey Methods.

# Massachusetts — Springfield

## WWLP Ch. 22

**Network Service:** NBC.

**Licensee:** LIN Television Corp., 4 Richmond Square, Suite 200, Providence, RI 02906.

**Studio:** One Broadcast Center, Chicopee, MA 01013.

**Mailing Address:** PO Box 2210, Springfield, MA 01102-2210.

**Phone:** 413-377-2200. **Fax:** 413-786-7144.

**E-mail:** news@wwlp.com

**Web Site:** http://www.wwlp.com/

**Technical Facilities:** Channel No. 22 (518-524 MHz). Authorized power: 3390-kw max. visual, aural. Antenna: 880-ft above av. terrain, 530-ft. above ground, 1170-ft. above sea level.

Latitude 42° 05' 05"  
Longitude 72° 42' 14"

**Transmitter:** Provin Mountain, Agawam.

**Note:** Latitude and longitude coordinates shown are based on the North American Datum of 1927 (NAD 27) as currently required by the Mass Media Bureau of the FCC.

**Multichannel TV Sound:** Stereo only.

**Satellite Earth Stations:** Transmitter Comark; 3.8-meter-meter C-band; Andrews, 3.7-meter-meter Ku-band; Harris receivers.

**SNG Mobile Dish:** Shook, 1.5-meter-meter .

**News Service:** AP.

**Ownership:** LIN TV Corp. (Group Owner).

**Began Operation:** March 17, 1953. Sale to Adams Communications by Springfield TV Corp. approved by FCC January 9, 1984 (Television Digest, Vol. 23:35). Sale to Brisette TV by Adams Communication Inc. approved by FCC December 24, 1991. Sale to Benedek Broadcasting Co. LLC by Brisette TV approved by FCC May 22, 1996 (Vol. 35:37, 52). Benedek swapped station with LIN Television Corp. for KAKE-TV, KLBY, KUPK-TV & WOWT, which LIN had acquired from Chronicle Publishing. FCC approved deal March 23, 2000 (Vol. 40:7).

**Represented (sales):** Blair Television.

### Personnel:

**William Pepin**, Vice President & General Manager.

**John Baran**, Station Manager.

**Maripat Jordan**, General Sales Manager.

**David Rosenthal**, Local Sales Manager.

**Michael Garreffo**, News Director.

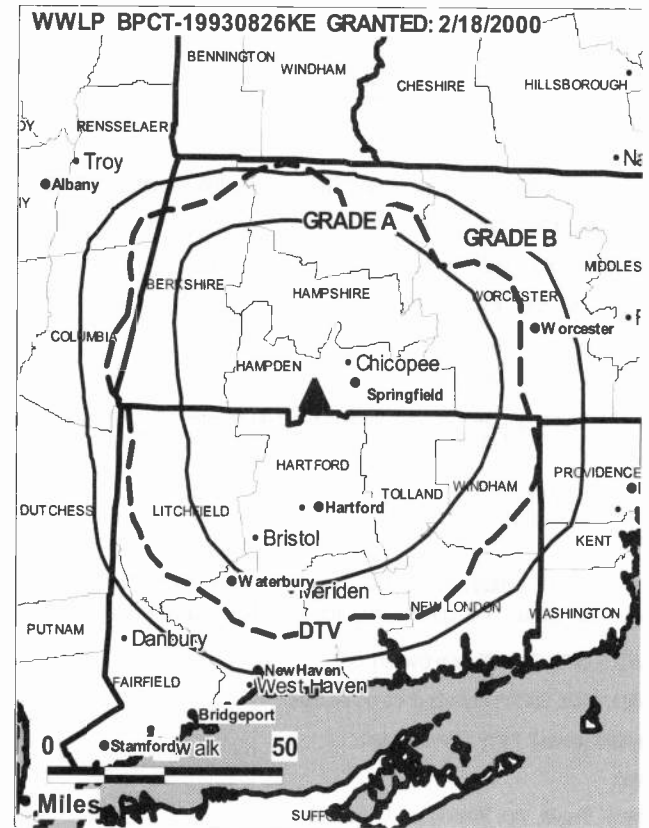
**Dave Cote**, Chief Engineer.

**Lisa Hansen**, Business Manager.

**Kathy Stewart**, Program Director.

**Anna Giza**, Promotion Director.

**Alisa Ladue**, Research Director.



© 2008 Warren Communications News

**Melanie Pierce**, Traffic Supervisor.

**City of License:** Springfield. **Station DMA:** Springfield-Holyoke, MA. **Rank:** 109.

Circulation © 2007 Nielsen. Coverage based on Nielsen study.

GrandTotal	Cable TV Households	Non-cable TV Households	Total TV Households
Estimated Station Totals *	307,190	118,710	425,900
Average Weekly Circulation (2007)	172,085	29,813	201,898
Average Daily Circulation (2007)			116,958
Station DMA Total	Cable TV Households	Non-cable TV Households	Total TV Households
Estimated Station Totals *	219,400	45,080	264,480
Average Weekly Circulation (2007)	164,528	25,365	189,893
Average Daily Circulation (2007)			112,528
Other DMA Total	Cable TV Households	Non-cable TV Households	Total TV Households
Estimated Station Totals *	87,790	73,630	161,420
Average Weekly Circulation (2007)	7,557	4,448	12,005
Average Daily Circulation (2007)			4,430

\*Estimated station totals are sums of the Nielsen TV and Cable TV household estimates for each county in which the station registers viewing of more than 5% as per the Nielsen Survey Methods.

**WWLP-DT**  
**Ch. 11**

**Network Service:** NBC.

**Licensee:** LIN Television Corp., 4 Richmond Square, Suite 200, Providence, RI 02906.

**Studio:** One Broadcast Center, Chicopee, MA 01013.

**Mailing Address:** PO Box 2210, Springfield, MA 01102-2210.

**Phone:** 413-786-2200. **Fax:** 413-786-7144.

**E-mail:** news@wwlp.com

**Web Site:** http://www.wwlp.com

**Technical Facilities:** Channel No. 11 (198-204 MHz). Authorized power: 10-kw visual, aural. Antenna: 810-ft above av. terrain, 427-ft. above ground, 1066-ft. above sea level.

Latitude	42°	05'	05"
Longitude	72°	42'	14"

**Note:** Latitude and longitude coordinates shown are based on the North American Datum of 1927 (NAD 27) as currently required by the Mass Media Bureau of the FCC.

**Ownership:** LIN TV Corp. (Group Owner).

**Began Operation:** Station operating; no on-air date

**Represented (sales):** Petry Television Inc.

**Personnel:**

**William M. Pepin**, Vice President & General Manager.

**John Baran**, Station Manager.

**Maripat Jordan**, General Sales Manager.

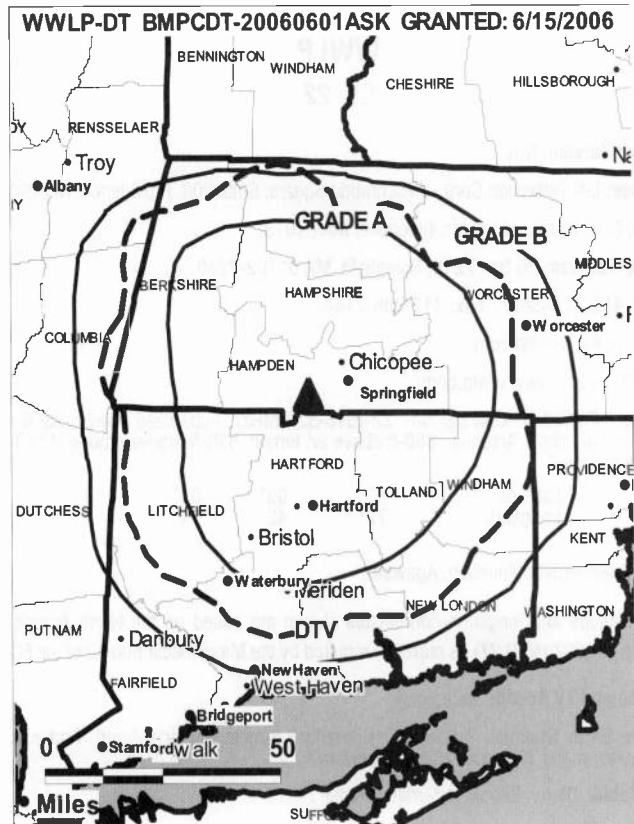
**David Rosenthal**, Local Sales Manager.

**Michael Garreffo**, News Director.

**David Cote**, Chief Engineer.

**Lisa Hansen**, Business Manager.

**Kathy Stewart**, Program Director.



© 2008 Warren Communications News

**Anna Giza**, Promotion Director.

**Alisa Ladue**, Research Director.

**Melanie Pierce**, Traffic Supervisor.

**City of License:** Springfield. **Station DMA:** Springfield-Holyoke, MA. **Rank:** 109.

**Nielsen Data:** Not available.

**WDPX**

**Ch. 58**

**(Satellite of WBPX, Boston)**

**Network Service:** ION.

**Licensee:** Paxton Boston-68 License Inc., 601 Clearwater Park Rd., West Palm Beach, FL 33401-6233.

**Studio:** 1120 Soldiers Field Rd., Boston, MA 02134.

**Mailing Address:** 1120 Soldiers Field Rd., Boston, MA 02134.

**Phone:** 617-787-6868. **Fax:** 617-787-4114.

**E-mail:** robertgilbert@ionmedia.tv

**Web Site:** http://www.ionline.tv

**Technical Facilities:** Channel No. 58 (734-740 MHz). Authorized power: 1665-kw max. visual, aural. Antenna: 502-ft above av. terrain, 404-ft. above ground, 530-ft. above sea level.

Latitude	41°	41'	20"
Longitude	70°	20'	49"

**Note:** Latitude and longitude coordinates shown are based on the North American Datum of 1927 (NAD 27) as currently required by the Mass Media Bureau of the FCC.

**Multichannel TV Sound:** Stereo only.

**Ownership:** ION Media Networks Inc. (Group Owner).

**Began Operation:** July 19, 1985. Transfer to CIG Media LLC pends. Sale to present owner by DP Media, who had concurrently purchased from Boston University Communications Inc., approved by FCC May 2, 2000. Sale to Boston University Communications Inc. by Cape Television Inc. approved by FCC October 31, 1994. Sale to Cape Television Inc. by Cape Cod Television Inc. approved by FCC June 18, 1992. Sale to Cape Cod Television Inc. by Donald P. Moore (Cape Video Network) approved by FCC December 3, 1987.

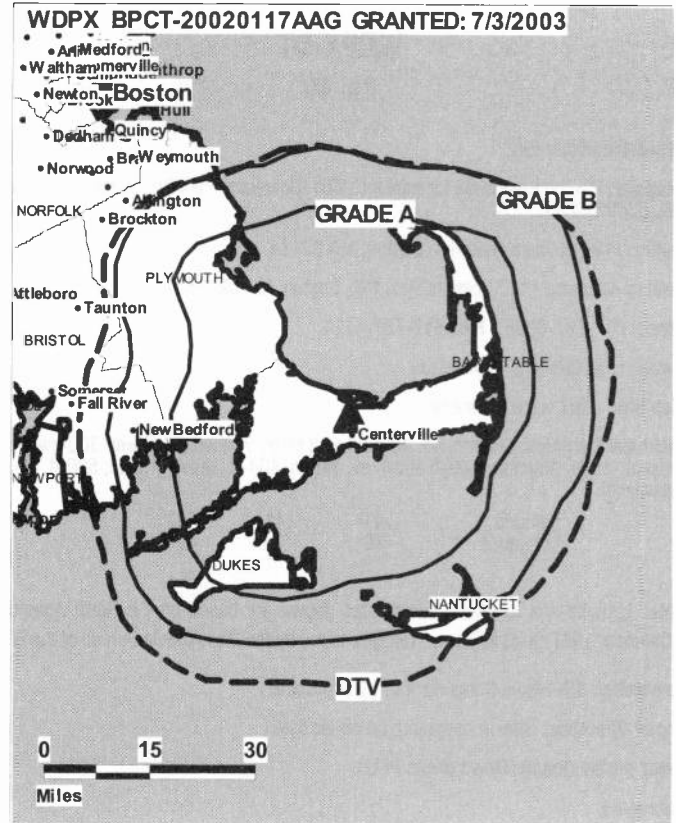
**Represented (legal):** Dow Lohnes PLLC.

**Personnel:**

**Diane Sullivan,** Sales Manager.

**Paul Strieby,** Chief Engineer.

**Bill Maraglia,** Business Manager.



© 2008 Warren Communications News

**Jennie DiBartolomeo,** Promotion Director.

**April Killen,** Production Manager & Public Affairs Director.

**City of License:** Vineyard Haven. **Station DMA:** Boston, MA-Manchester, NH.

**Rank:** 7.

**Nielsen Data:** Not available.

**WDPX-DT**

**Ch. 40**

**Network Service:** ION.

**Licensee:** Paxson Boston-68 License Inc., 601 Clearwater Park Rd., West Palm Beach, FL 33401-6233.

**Studio:** 1120 Soldiers Field Rd., Boston, MA 02134.

**Mailing Address:** 1120 Soldiers Field Rd., Boston, MA 02134.

**Phone:** 617-787-6868. **Fax:** 617-787-4114.

**E-mail:** robertgilbert@ionmedia.tv

**Web Site:** <http://www.ionline.tv>

**Technical Facilities:** Channel No. 40 (626-632 MHz). Authorized power: 300-kw max. visual, aural. Antenna: 502-ft above av. terrain, 404-ft. above ground, 530-ft. above sea level.

Latitude	41°	41'	20"
Longitude	70°	20'	49"

**Note:** Latitude and longitude coordinates shown are based on the North American Datum of 1927 (NAD 27) as currently required by the Mass Media Bureau of the FCC.

**Ownership:** ION Media Networks Inc. (Group Owner).

**Began Operation:** Station operating; no on-air date.

**Represented (legal):** Dow Lohnes PLLC.

**Personnel:**

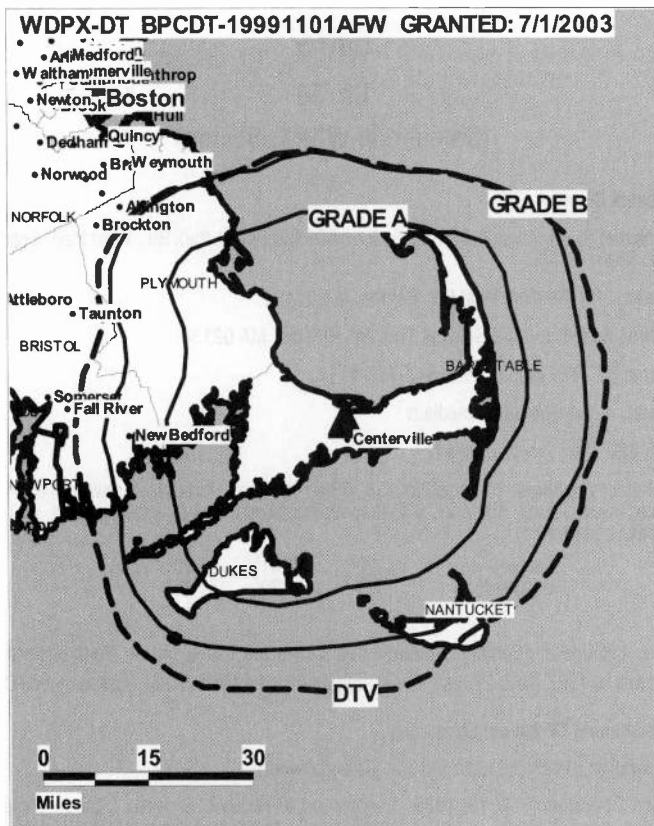
**Diane Sullivan,** Sales Manager.

**Paul Strieby,** Chief Engineer.

**Bill Maraglia,** Business Manager.

**Jennie DiBartolomeo,** Promotion Director.

**April Killen,** Production Manager & Public Affairs Director.



© 2008 Warren Communications News

**City of License:** Vineyard Haven. **Station DMA:** Boston, MA-Manchester, NH.

**Rank:** 7.

**Nielsen Data:** Not available.

# Massachusetts — Worcester

**WUNI**  
**Ch. 27**

**Network Service:** UNV.

**Licensee:** Entravision 27 LP, 2425 Olympic Blvd., Suite 6000 W, Santa Monica, CA 90404.

**Studio:** 33 4th Ave., Suite 145, Needham, MA 02494.

**Mailing Address:** 33 4th Ave., Needham, MA 02494.

**Phone:** 781-433-2727. **Fax:** 781-433-2750.

**E-mail:** mgodin@entravision.com

**Web Site:** http://www.wunitv.com

**Technical Facilities:** Channel No. 27 (548-554 MHz). Authorized power: 1150-kw max. visual, 230-kw aural. Antenna: 1529-ft above av. terrain, 1316-ft. above ground, 2014-ft. above sea level.

Latitude 42° 20' 09"  
Longitude 71° 42' 57"

**Transmitter:** Stiles Hill, Cross St., Boylston.

**Note:** Latitude and longitude coordinates shown are based on the North American Datum of 1927 (NAD 27) as currently required by the Mass Media Bureau of the FCC.

**Satellite Earth Station:** Transmitter Comark; Unimesh, 3.6-meter C-band; Scientific Atlanta receivers.

**Ownership:** Entravision Communications Corp. (Group Owner).

**Began Operation:** January 2, 1970. Sale to Corridor Broadcasting by Melvin & Fred Simon, Gerald & Irwin Katz approved by FCC October 18, 1983. Previous sale by America Group Management Corp. approved by FCC April 21, 1977. Began subscription TV operation September 8, 1980. Resumed independent operation January 1, 1986. Transfer of control to Jasas Corp. approved by FCC October 15, 1992. Sale to present owner by Jasas Corp. approved by FCC November 17, 2000.

**Represented (engineering):** Cohen Dippell & Everist PC.

**Personnel:**

**Alexander Von Lichtenberg**, General Manager.

**Bob Kerrigan**, Operations Manager.

**Scott McGavick**, General Sales Manager.

**Rob Donner**, National Sales Manager.

**Fran Vaccari**, Chief Engineer.

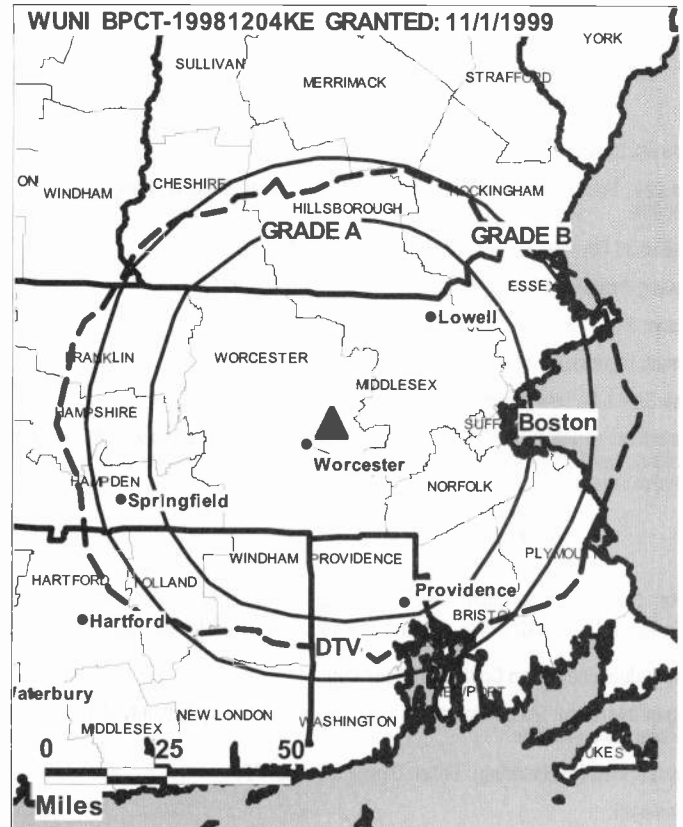
**Pam Bias**, Controller.

**Renee Barbour**, Traffic & Program Manager.

**Meg Godin**, Sales, Marketing & Promotion Manager.

**Francis Concepcion**, Production Manager.

**City of License:** Worcester. **Station DMA:** Boston, MA-Manchester, NH. **Rank:** 7.



© 2008 Warren Communications News

Circulation © 2007 Nielsen. Coverage based on Nielsen study.

GrandTotal	Cable TV Households	Non-cable TV Households	Total TV Households
Estimated Station Totals *	1,121,200	133,670	1,254,870
Average Weekly Circulation (2007)	73,032	10,044	83,076
Average Daily Circulation (2007)			41,343
Station DMA Total	Cable TV Households	Non-cable TV Households	Total TV Households
Estimated Station Totals *	926,910	133,670	1,060,580
Average Weekly Circulation (2007)	62,929	10,044	72,973
Average Daily Circulation (2007)			35,320
Other DMA Total	Cable TV Households	Non-cable TV Households	Total TV Households
Estimated Station Totals *	194,290	0	194,290
Average Weekly Circulation (2007)	10,103	0	10,103
Average Daily Circulation (2007)			6,023

\*Estimated station totals are sums of the Nielsen TV and Cable TV household estimates for each county in which the station registers viewing of more than 5% as per the Nielsen Survey Methods.

**WUNI-DT**  
**Ch. 29**

**Network Service:** UNV.

**Grantee:** Entravision 27 LP, 2425 Olympic Blvd, Suite 6000 W, Santa Monica, CA 90404.

**Studio:** 33 4th Ave, Ste 145, Needham, MA 02494.

**Mailing Address:** 33 4th Ave, Suite 145, Needham, MA 02494.

**Phone:** 781-433-2727. **Fax:** 781-433-2570.

**E-mail:** mgodin@entravision.com

**Web Site:** <http://www.wunitv.com>

**Technical Facilities:** Channel No. 29 (560-566 MHz). Authorized power: 165-kw max. visual, aural. Antenna: 1535-ft above av. terrain, 1312-ft. above ground, 2011-ft. above sea level.

Latitude	42°	20'	09"
Longitude	71°	42'	57"

**Note:** Latitude and longitude coordinates shown are based on the North American Datum of 1927 (NAD 27) as currently required by the Mass Media Bureau of the FCC.

**Ownership:** Entravision Communications Corp.

**Began Operation:** Station operating under Special Temporary Authority at 11-kw max. visual; no on-air date

**Represented (engineering):** Cohen Dippell & Everist PC.

**Personnel:**

**Alexander Von Lichtenberg**, General Manager.

**Bob Kerrigan**, Operations Manager.

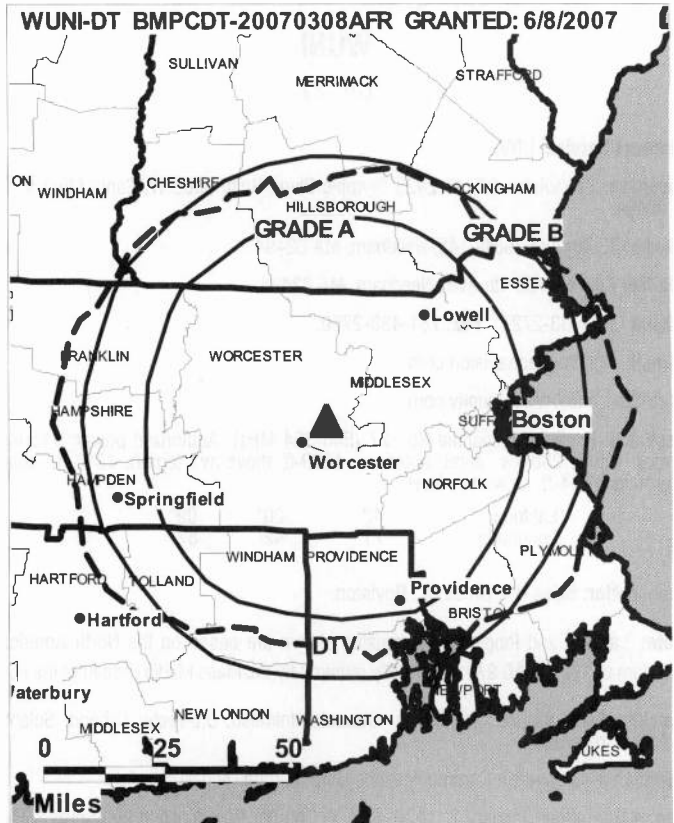
**Scott McGavick**, General Sales Manager.

**Rob Donner**, National Sales Manager.

**Fran Vaccari**, Chief Engineer.

**Pam Bias**, Controller.

**Renee Barbour**, Traffic & Program Manager.



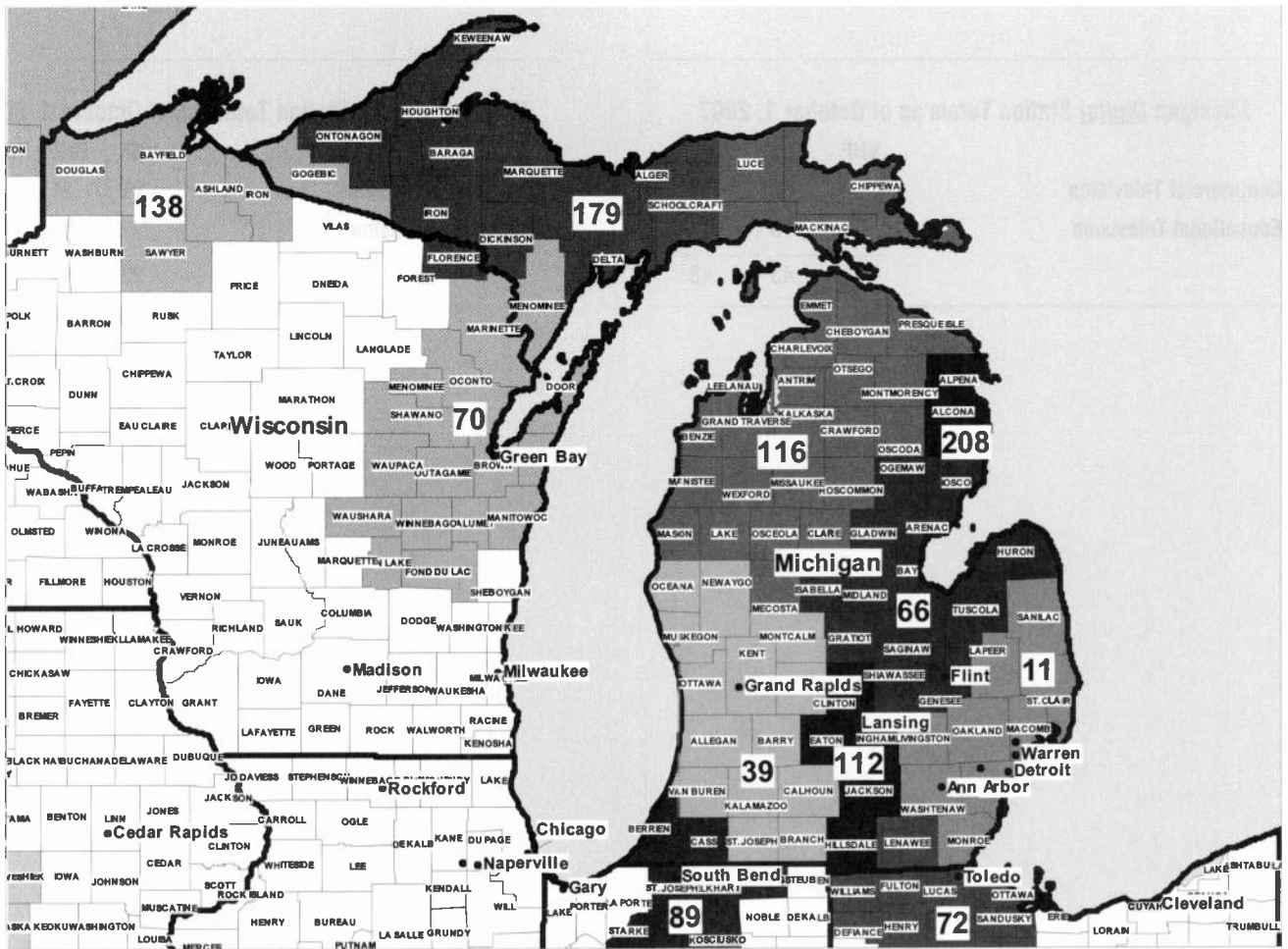
© 2008 Warren Communications News

**Meg Godin**, Sales, Marketing & Promotion Manager.

**Francis Concepcion**, Production Manager.

**City of License:** Worcester. **Station DMA:** Boston, MA-Manchester, NH. **Rank:** 7.

**Nielsen Data:** Not available.



© 2008 Warren Communications News

MARKET	NIELSEN DMA TV HOUSEHOLDS	RANK	MARKET AREA COMMERCIAL STATIONS
Detroit, MI	1,925,460	11	WADL (38); WADL-DT (39); WDIV-DT (45); WDIV-TV (4); WJBK (2); WJBK-DT (58); WKBD (50); WKBD-DT (14); WMYD (20); WMYD-DT (21); WPXD (31); WPXD-TV (33); WWJ-DT (44); WWJ-TV (62); WXYZ-DT (41); WXYZ-TV (7)
Grand Rapids-Kalamazoo-Battle Creek, MI	739,640	39	WLLA (64); WLLA-DT (45); WOOD-DT (7); WOOD-TV (8); WOTV (41); WOTV-DT (20); WTLJ (54); WTLJ-DT (24); WWMT (3); WWMT-DT (2); WXMI (17); WXMI-DT (9); WZPX (43); WZPX-DT (44); WZZM-DT (39); WZZM-TV (13)
Flint-Saginaw-Bay City, MI	469,980	66	WAQP (49); WAQP-DT (48); WBSF (46); WEYI-DT (30); WEYI-TV (25); WJRT-DT (33); WJRT-TV (12); WNEM-DT (22); WNEM-TV (5); WSMH (66); WSMH-DT (16)
Green Bay-Appleton, WI	439,940	70	WACY (32); WACY-DT (27); WBAY-DT (23); WBAY-TV (2); WFRV-DT (39); WFRV-TV (5); WGBA (26); WGBA-DT (41); WIWB (14); WIWB-DT (21); WLUK-DT (51); WLUK-TV (11); WWAZ-DT (44); WWAZ-TV (68)
Toledo, OH	424,670	72	WLMB (40); WLMB-DT (5); WNWO-DT (49); WNWO-TV (24); WTOL (11); WTOL-DT (17); WTVG (13); WTVG-DT (19); WUPW (36); WUPW-DT (46)
South Bend-Elkhart, IN	337,870	89	WHME-DT (48); WHME-TV (46); WNDU-DT (42); WNDU-TV (16); WSBT-DT (30); WSBT-TV (22); WSJV (28); WSJV-DT (58)
Lansing, MI	255,040	112	WHTV (18); WHTV-DT (34); WILX-DT (57); WILX-TV (10); WLJA (53); WLJA-DT (51); WLNS-DT (59); WLNS-TV (6); WSYM-DT (38); WSYM-TV (47)
Traverse City-Cadillac, MI	247,690	116	WFOX-DT (47); WFOX-TV (33); WFUP (45); WGTQ (8); WGTQ-DT (56); WGTU (29); WGTU-DT (31); WPBN-DT (50); WPBN-TV (7); WTOM-DT (35); WTOM-TV (4); WWTV (9); WWTV-DT (40); WWUP-DT (49); WWUP-TV (10)
Duluth, MN-Superior, WI	172,350	138	KBJR-DT (19); KBJR-TV (6); KDHL (3); KDHL-DT (33); KQDS-DT (17); KQDS-TV (21); KRIL (11); WDIO-DT (43); WDIO-TV (10); WIRT (13); WIRT-DT (36)
Marquette, MI	88,960	179	WBKP (5); WBUP (10); WDHS (8); WDHS-DT (22); WJMN-DT (48); WJMN-TV (3); WLUC-DT (35); WLUC-TV (6); WMQF (19)
Alpena, MI	17,510	208	WBKB-DT (13); WBKB-TV (11)

(Continued on next page)



---

**Michigan *Digital* Station Totals as of October 1, 2007**

	VHF	UHF	TOTAL
Commercial Television	3	34	37
Educational Television	2	9	11
	5	43	48

---

---

**Michigan Analog Station Totals as of October 1, 2007**

	VHF	UHF	TOTAL
Commercial Television	21	21	42
Educational Television	2	10	12
	23	31	54

---

**WBKB-DT**

**Ch. 13**

**Network Service:** CBS.

**Grantee:** Thunder Bay Broadcasting Corp., 1390 Bagley St., Alpena, MI 49707.

**Studio:** 1390 Bagley St., Alpena, MI 49707.

**Mailing Address:** 1390 Bagley St., Alpena, MI 49707.

**Phone:** 989-356-3434. **Fax:** 989-356-4188.

**E-mail:** wbkbtv@speednetllc.com

**Web Site:** http://www.wbkbtv.com

**Technical Facilities:** Channel No. 13 (210-216 MHz). Authorized power: 20-kw visual, aural. Antenna: 662-ft above av. terrain, 468-ft. above ground, 1468-ft. above sea level.

Latitude	44°	42'	11"
Longitude	83°	31'	26"

**Note:** Latitude and longitude coordinates shown are based on the North American Datum of 1927 (NAD 27) as currently required by the Mass Media Bureau of the FCC.

**Ownership:** Thunder Bay Broadcasting Corp. (Group Owner).

**Began Operation:** Station operating under Special Temporary Authority at 0.09-kw max. visual; no on-air date

**Represented (sales):** Millennium Sales & Marketing.

**Personnel:**

**Stephen Marks**, President & General Manager.

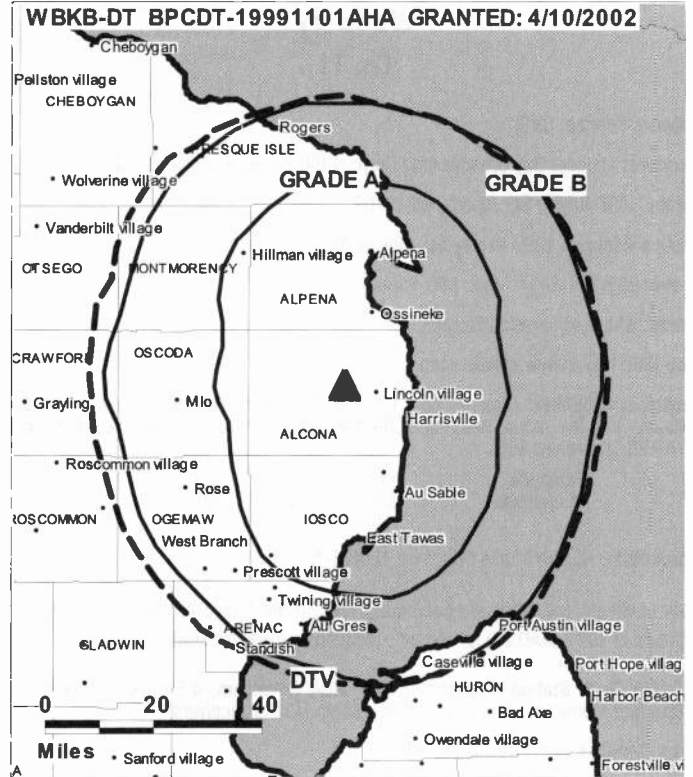
**Bob Race**, Operations & Production Manager.

**Barb Bowen**, General Sales Manager.

**Cher Allen**, Local Sales Manager.

**Jillian Harvey**, News Director.

**Mark Nowak**, Chief Engineer.



**Joanie Ames**, Business Manager.

**Jeri Foor**, Traffic Manager.

**City of License:** Alpena. **Station DMA:** Alpena, MI. **Rank:** 208.

**Nielsen Data:** Not available.

**WBKB-TV**

**Ch. 11**

**Network Service:** CBS.

**Licensee:** Thunder Bay Broadcasting Corp., 1390 Bagley St., Alpena, MI 49707.

**Studio:** 1390 Bagley St., Alpena, MI 49707.

**Mailing Address:** 1390 Bagley St., Alpena, MI 49707.

**Phone:** 989-356-3434. **Fax:** 989-356-4188.

**E-mail:** wbkbtv@speednetllc.com

**Web Site:** http://www.wbkbtv.com

**Technical Facilities:** Channel No. 11 (198-204 MHz). Authorized power: 316-kw visual, 31.6-kw aural. Antenna: 669-ft above av. terrain, 477-ft. above ground, 1476-ft. above sea level.

Latitude 44° 42' 11"  
Longitude 83° 31' 26"

**Transmitter:** Hubbard Lake Rd., 3-mi. N of M-72.

**Note:** Latitude and longitude coordinates shown are based on the North American Datum of 1927 (NAD 27) as currently required by the Mass Media Bureau of the FCC.

**Satellite Earth Station:** Transmitter NEC; RCA Americom, 4.5-meter Ku-band; Standard Communications, Scientific-Atlanta, Drake receivers.

**News Services:** CBS Newspath, AP.

**Ownership:** Thunder Bay Broadcasting Corp. (Group Owner).

**Began Operation:** September 22, 1975.

**Represented (sales):** Millennium Sales & Marketing.

**Represented (legal):** Leventhal, Senter & Lerman PLLC.

**Represented (engineering):** Cohen Dippell & Everist PC.

**Personnel:**

**Stephen Marks**, President & General Manager.

**Bob Race**, Operations & Production Manager.

**Barb Bowen**, General Sales Manager.

**Cher Allen**, Local Sales Manager.

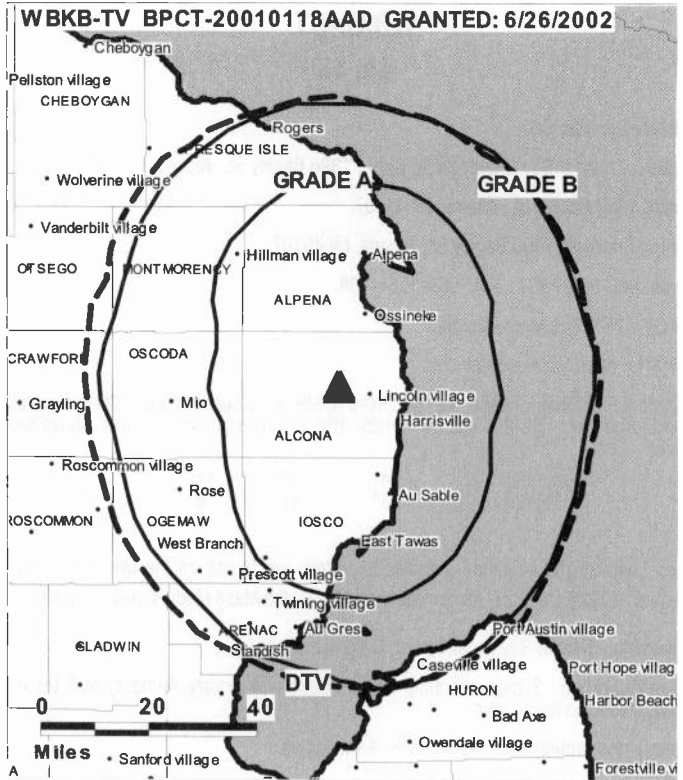
**Jillian Harvey**, News Director.

**Mark Nowak**, Chief Engineer.

**Joanie Ames**, Business Manager.

**Jeri Foor**, Traffic Manager.

**City of License:** Alpena. **Station DMA:** Alpena, MI. **Rank:** 208.



© 2008 Warren Communications News

Circulation © 2007 Nielsen. Coverage based on Nielsen study.

GrandTotal	Cable TV Households	Non-cable TV Households	Total TV Households
Estimated Station Totals *	22,160	17,900	40,060
Average Weekly Circulation (2007)	13,402	5,078	18,480
Average Daily Circulation (2007)			9,664
Station DMA Total	Cable TV Households	Non-cable TV Households	Total TV Households
Estimated Station Totals *	10,480	7,120	17,600
Average Weekly Circulation (2007)	8,386	3,564	11,950
Average Daily Circulation (2007)			7,206
Other DMA Total	Cable TV Households	Non-cable TV Households	Total TV Households
Estimated Station Totals *	11,680	10,780	22,460
Average Weekly Circulation (2007)	5,016	1,514	6,530
Average Daily Circulation (2007)			2,458

\*Estimated station totals are sums of the Nielsen TV and Cable TV household estimates for each county in which the station registers viewing of more than 5% as per the Nielsen Survey Methods.

**WPXD**  
**Ch. 31**

**Network Service:** ION.

**Licensee:** Paxson Communications License Co. LLC, 601 Clearwater Park Rd., West Palm Beach, FL 33401-6233.

**Studio:** 3975 Varsity Dr., Ann Arbor, MI 48108.

**Mailing Address:** 3975 Varsity Dr., Ann Arbor, MI 48108.

**Phone:** 734-973-7900. **Fax:** 734-973-7906.

**E-mail:** robertthompson@ionmedia.tv

**Web Site:** http://www.ionline.tv

**Technical Facilities:** Channel No. 31 (572-578 MHz). Authorized power: 2880-kw max. visual, aural. Antenna: 1079-ft above av. terrain, 1014-ft. above ground, 2018-ft. above sea level.

Latitude 42° 22' 25"  
Longitude 84° 04' 10"

**Transmitter:** 18200 M-52 N, Chelsea.

**Note:** Latitude and longitude coordinates shown are based on the North American Datum of 1927 (NAD 27) as currently required by the Mass Media Bureau of the FCC.

**Satellite Earth Station:** Transmitter Harris; Comsat ; Microdyne receivers.

**Ownership:** ION Media Networks Inc. (Group Owner).

**Began Operation:** January 12, 1981. Transfer to CIG Media LLC pends. Sale to present owner by Blackstar of Ann Arbor Inc. approved by FCC December 11, 1997. Sale to Blackstar of Ann Arbor Inc. by Fab Communications Inc. approved by FCC July 10, 1989. Sale to Fab Communications Inc. by Satellite Television Systems Inc. approved by FCC December 20, 1988. Sale to Satellite Television Systems Inc. approved by FCC November 28, 1979.

**Represented (legal):** Dow Lohnes PLLC.

**Personnel:**

**Sandra Henry**, Vice President, General Manager & General Sales Manager.

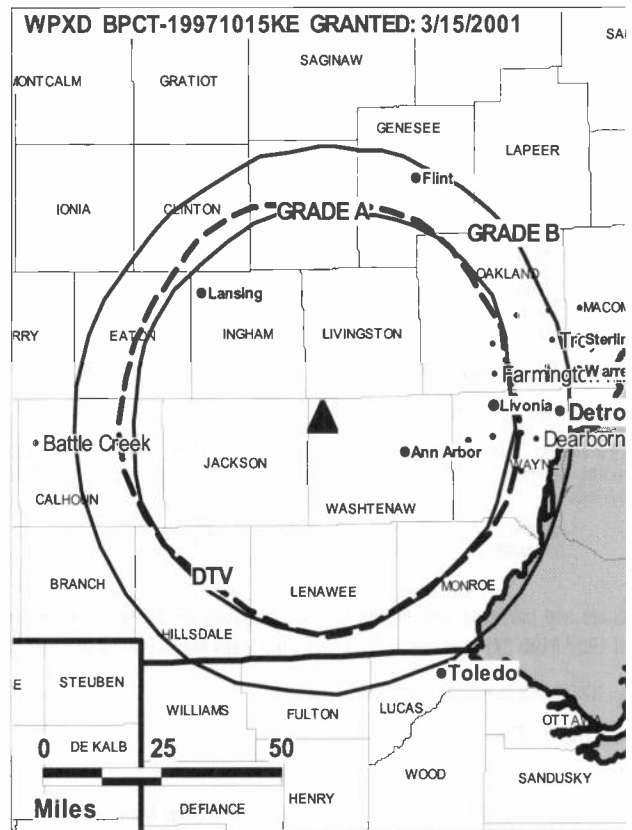
**Robert Thompson**, Chief Engineer.

**Emma Allison**, Master Control Supervisor.

**Helen Skinner**, Business Manager.

**Beth Tindale**, Traffic Manager.

**City of License:** Ann Arbor. **Station DMA:** Detroit, MI. **Rank:** 11.



© 2008 Warren Communications News

Circulation © 2007 Nielsen. Coverage based on Nielsen study.

GrandTotal	Cable TV Households	Non-cable TV Households	Total TV Households
Estimated Station Totals *	1,299,810	82,720	1,382,530
Average Weekly Circulation (2007)	153,818	6,795	160,613
Average Daily Circulation (2007)			26,178
Station DMA Total	Cable TV Households	Non-cable TV Households	Total TV Households
Estimated Station Totals *	1,299,810	44,240	1,344,050
Average Weekly Circulation (2007)	153,818	4,247	158,065
Average Daily Circulation (2007)			25,920
Other DMA Total	Cable TV Households	Non-cable TV Households	Total TV Households
Estimated Station Totals *	0	38,480	38,480
Average Weekly Circulation (2007)	0	2,548	2,548
Average Daily Circulation (2007)			258

\*Estimated station totals are sums of the Nielsen TV and Cable TV household estimates for each county in which the station registers viewing of more than 5% as per the Nielsen Survey Methods.

**WPXD-DT**  
**Ch. 33**

**Network Service:** ION.

**Licensee:** Paxson Communications License Co. LLC, 601 Clearwater Park Rd., West Palm Beach, FL 33401-6233.

**Studio:** 3975 Varsity Dr., Ann Arbor, MI 48108.

**Mailing Address:** 3975 Varsity Dr., Ann Arbor, MI 48108.

**Phone:** 734-973-7900. **Fax:** 734-973-7906.

**E-mail:** robertthompson@ionmedia.tv

**Web Site:** <http://www.ionline.tv>

**Technical Facilities:** Channel No. 33 (584-590 MHz). Authorized power: 48-kw max. visual, aural. Antenna: 1073-ft above av. terrain, 1010-ft. above ground, 2015-ft. above sea level.

Latitude	42°	22'	25"
Longitude	84°	04'	10"

**Note:** Latitude and longitude coordinates shown are based on the North American Datum of 1927 (NAD 27) as currently required by the Mass Media Bureau of the FCC.

**Ownership:** ION Media Networks Inc. (Group Owner).

**Represented (legal):** Dow Lohnes PLLC.

**Personnel:**

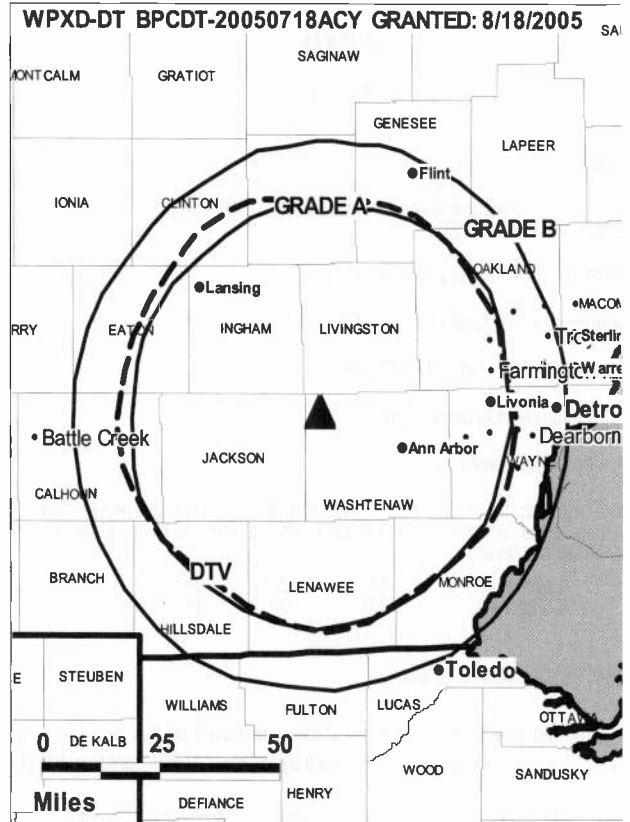
**Sandra Henry**, Vice President, General Manager & General Sales Manager.

**Robert Thompson**, Chief Engineer.

**Helen Skinner**, Business Manager.

**Emma Allison**, Master Control Supervisor.

**Beth Tindale**, Traffic Manager.



© 2008 Warren Communications News

**City of License:** Ann Arbor. **Station DMA:** Detroit, MI. **Rank:** 11.

**Nielsen Data:** Not available.

# Michigan — Battle Creek

**WOTV**  
**Ch. 41**

**Network Service:** ABC.

**Licensee:** WOOD License Co. LLC, 4 Richmond Square, Suite 200, Providence, RI 02906.

**Studio:** 5200 W. Dickman Rd., Battle Creek, MI 49015.

**Mailing Address:** 120 College Ave. SE, Grand Rapids, MI 49503.

**Phone:** 269-968-9341; 616-456-8888. **Fax:** 269-660-1222.

**E-mail:** wotv@wotv.com

**Web Site:** http://www.wotv.com

**Technical Facilities:** Channel No. 41 (632-638 MHz). Authorized power: 5000-kw max. visual, aural. Antenna: 1079-ft above av. terrain, 938-ft. above ground, 1926-ft. above sea level.

Latitude 42° 34' 15"  
Longitude 85° 28' 07"

**Transmitter:** Corner of Muller & Norris Rds., Orangeville.

**Note:** Latitude and longitude coordinates shown are based on the North American Datum of 1927 (NAD 27) as currently required by the Mass Media Bureau of the FCC.

**News Service:** AP.

**Ownership:** LIN TV Corp. (Group Owner).

**Began Operation:** July 24, 1971.

**Represented (sales):** Blair Television.

**Represented (legal):** Covington & Burling.

**Personnel:**

**Diane Kniowski**, President & General Manager.

**Marc Elliott**, General Sales Manager.

**Scott Campbell**, Local Sales Manager.

**Ann Marie Young**, National Sales Manager.

**Patty McGettigan**, News Director.

**Dave Morse**, Chief Engineer.

**Dan Caldwell**, Business Manager.

**Carole Doty**, Program Administrator.

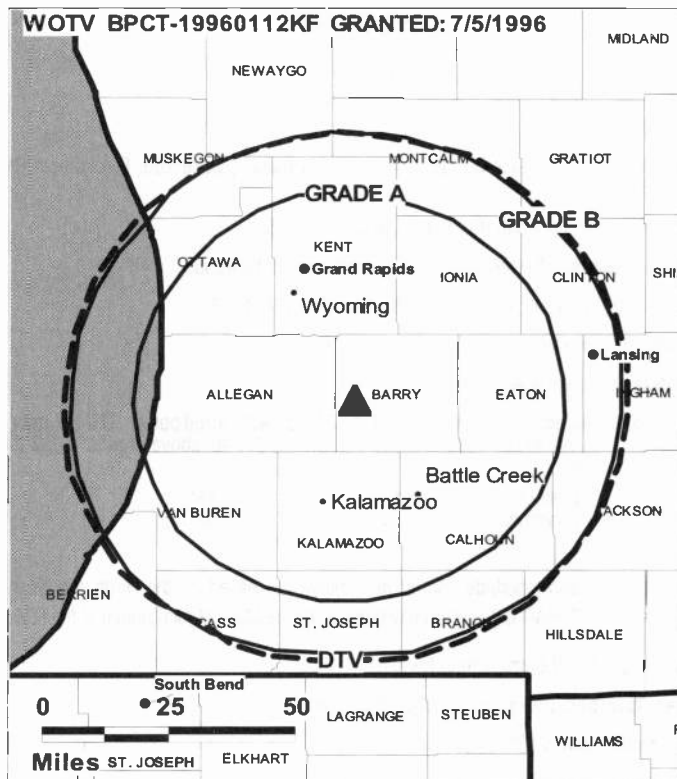
**Eva Cooper**, Marketing & Development Director.

**Molly Kelly**, Promotion Director.

**Gene VanTwert**, Traffic Manager.

**City of License:** Battle Creek.

**Station DMA:** Grand Rapids-Kalamazoo-Battle Creek, MI. **Rank:** 39.



© 2008 Warren Communications News

Circulation © 2007 Nielsen. Coverage based on Nielsen study.

GrandTotal	Cable TV Households	Non-cable TV Households	Total TV Households
Estimated Station Totals *	387,880	358,980	746,860
Average Weekly Circulation (2007)	141,935	89,821	231,756
Average Daily Circulation (2007)			78,712
Station DMA Total	Cable TV Households	Non-cable TV Households	Total TV Households
Estimated Station Totals *	352,040	325,410	677,450
Average Weekly Circulation (2007)	139,454	87,196	226,650
Average Daily Circulation (2007)			77,464
Other DMA Total	Cable TV Households	Non-cable TV Households	Total TV Households
Estimated Station Totals *	35,840	33,570	69,410
Average Weekly Circulation (2007)	2,481	2,625	5,106
Average Daily Circulation (2007)			1,248

\*Estimated station totals are sums of the Nielsen TV and Cable TV household estimates for each county in which the station registers viewing of more than 5% as per the Nielsen Survey Methods.

**WOTV-DT**  
**Ch. 20**

**Network Service:** ABC.

**Licensee:** WOOD License Co. LLC, 4 Richmond Square, Suite 200, Providence, RI 02906.

**Studio:** 5200 W. Dickman Rd., Battle Creek, MI 49015.

**Mailing Address:** 120 College Ave. SE, Grand Rapids, MI 49503.

**Phone:** 269-968-9341; 616-456-8888. **Fax:** 269-660-1222.

**E-mail:** wotv@wotv.com

**Web Site:** http://www.wotv.com

**Technical Facilities:** Channel No. 20 (506-512 MHz). Authorized power: 270-kw max. visual, aural. Antenna: 1020-ft above av. terrain, 879-ft. above ground, 1868-ft. above sea level.

Latitude	42°	34'	15"
Longitude	85°	28'	07"

**Note:** Latitude and longitude coordinates shown are based on the North American Datum of 1927 (NAD 27) as currently required by the Mass Media Bureau of the FCC.

**Ownership:** LIN TV Corp. (Group Owner).

**Began Operation:** December 2, 2002. High Definition.

**Represented (sales):** Blair Television.

**Personnel:**

**Diane Kniewski**, President & General Manager.

**Marc Elliot**, General Sales Manager.

**Scott Campbell**, Local Sales Manager.

**Ann Marie Young**, National Sales Manager.

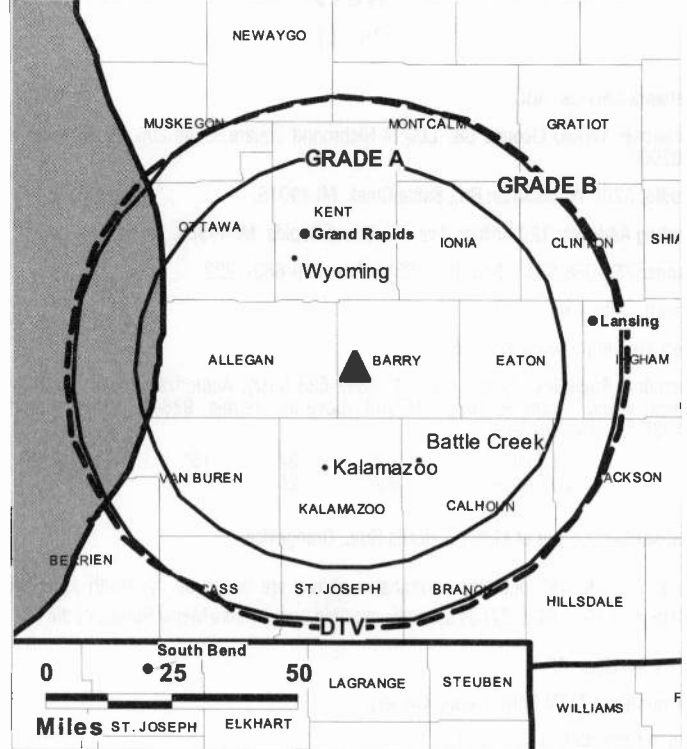
**Patty McGettigan**, News Director.

**Dave Morse**, Chief Engineer.

**Dan Caldwell**, Business Manager.

**Carole Doty**, Program Administrator.

WOTV-DT BPCDT-19991022AAW GRANTED: 11/6/2002



© 2008 Warren Communications News

**Eva Cooper**, Marketing & Development Director.

**Molly Kelly**, Promotion Director.

**Gene VanTwert**, Traffic Manager.

**City of License:** Battle Creek.

**Station DMA:** Grand Rapids-Kalamazoo-Battle Creek, MI. **Rank:** 39.

**Nielsen Data:** Not available.

# Michigan — Battle Creek

**WZPX**

**Ch. 43**

**Network Service:** ION.

**Licensee:** Paxson Battle Creek License Inc., 601 Clearwater Park Rd., West Palm Beach, FL 33401-6233.

**Studio:** Suite E, 2610 Horizon Dr. SE, Grand Rapids, MI 49546.

**Mailing Address:** 2610 Horizon Dr. SE, Suite E, Grand Rapids, MI 49546.

**Phone:** 616-222-4343. **Fax:** 616-493-2677.

**E-mail:** jamesdewindt@ionmedia.tv

**Web Site:** http://www.wzpxtv.com

**Technical Facilities:** Channel No. 43 (644-650 MHz). Authorized power: 5000-kw max. visual, aural. Antenna: 1060-ft above av. terrain, 1030-ft. above ground, 1926-ft. above sea level.

Latitude 42° 40' 45"  
Longitude 85° 03' 57"

**Transmitter:** S side of Coats Grove Rd., 0.5-mi. E of Coats Grove & Hager Rds. intersection.

**Note:** Latitude and longitude coordinates shown are based on the North American Datum of 1927 (NAD 27) as currently required by the Mass Media Bureau of the FCC.

**Multichannel TV Sound:** Stereo and separate audio program.

**Satellite Earth Station:** Transmitter Comark; Comtech, 3.8-meter.

**Ownership:** ION Media Networks Inc. (Group Owner).

**Began Operation:** October 11, 1996. Began operation as WJUE. Sale to Horizon Broadcasting Corp. by William Popjes approved by FCC February 20, 1997. Sale to Paxson Communications Corp. by Horizon Broadcasting Corp. approved by FCC April 28, 1997. Sale to DP Media Inc. by Paxson Communications Corp. approved by FCC January 22, 1998. Sale back to Paxson by DP Media Inc. approved by FCC April 5, 2000 (Television Digest, Vol. 39:48; 40:24). Sale to CIG Media LLC pends.

**Represented (sales):** Blair Television.

**Represented (legal):** Dow Lohnes PLLC.

**Personnel:**

**Doug Barker,** General Manager.

**Mark Elliott,** General Sales Manager.

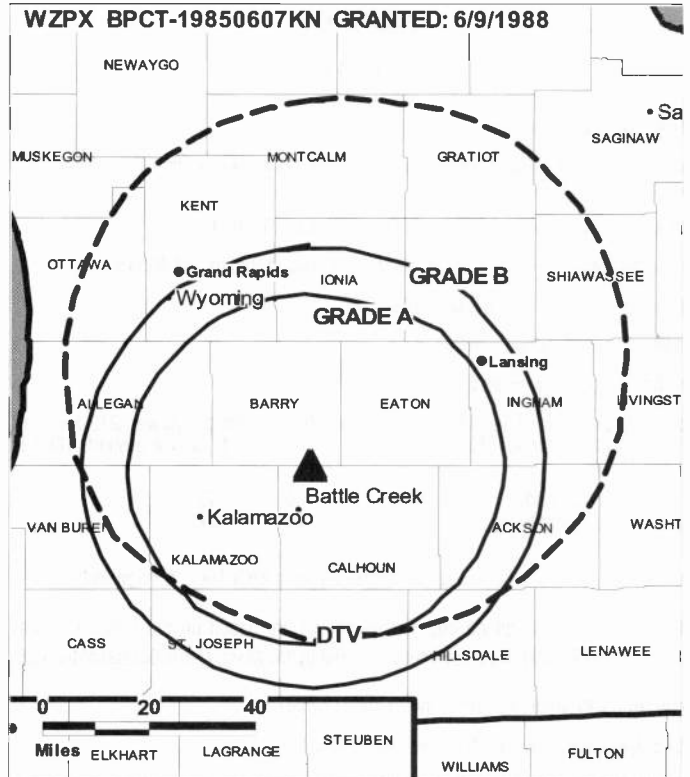
**Richard Castanie,** Chief Engineer.

**Joyce Guyton,** Business Manager.

**James DeWindt,** Program Director & Traffic Manager.

**City of License:** Battle Creek.

**Station DMA:** Grand Rapids-Kalamazoo-Battle Creek, MI. **Rank:** 39.



© 2008 Warren Communications News

Circulation © 2007 Nielsen. Coverage based on Nielsen study.

GrandTotal	Cable TV Households	Non-cable TV Households	Total TV Households
Estimated Station Totals *	532,720	305,470	838,190
Average Weekly Circulation (2007)	37,403	19,306	56,709
Average Daily Circulation (2007)			12,731
Station DMA Total	Cable TV Households	Non-cable TV Households	Total TV Households
Estimated Station Totals *	393,310	225,080	618,390
Average Weekly Circulation (2007)	28,335	13,400	41,735
Average Daily Circulation (2007)			9,514
Other DMA Total	Cable TV Households	Non-cable TV Households	Total TV Households
Estimated Station Totals *	139,410	80,390	219,800
Average Weekly Circulation (2007)	9,068	5,906	14,974
Average Daily Circulation (2007)			3,217

\*Estimated station totals are sums of the Nielsen TV and Cable TV household estimates for each county in which the station registers viewing of more than 5% as per the Nielsen Survey Methods.



**WZPX-DT**

**Ch. 44**

**Network Service:** ION.

**Licensee:** Paxson Battle Creek License Inc., 601 Clearwater Park Rd., West Palm Beach, FL 33401-6233.

**Studio:** 2610 Horizon Dr. SE, Suite E, Grand Rapids, MI 49546.

**Mailing Address:** 2610 Horizon Dr. SE, Suite E, Grand Rapids, MI 49546.

**Phone:** 616-222-4343. **Fax:** 616-493-2677.

**E-mail:** jamesdewindt@ionmedia.tv

**Web Site:** <http://www.wzpxtv.com>

**Technical Facilities:** Channel No. 44 (650-656 MHz). Authorized power: 212-kw max. visual, aural. Antenna: 1001-ft above av. terrain, 971-ft. above ground, 1867-ft. above sea level.

Latitude	42°	40'	45"
Longitude	85°	03'	57"

**Transmitter:** Approx. 0.59-mi. at 124 degrees T from Kelly Hwy. & Hager Rd.

**Note:** Latitude and longitude coordinates shown are based on the North American Datum of 1927 (NAD 27) as currently required by the Mass Media Bureau of the FCC.

**Ownership:** ION Media Networks Inc. (Group Owner).

**Began Operation:** May 10, 2002. Standard Definition.

**Represented (legal):** Dow Lohnes PLLC.

**Represented (sales):** Blair Television.

**Personnel:**

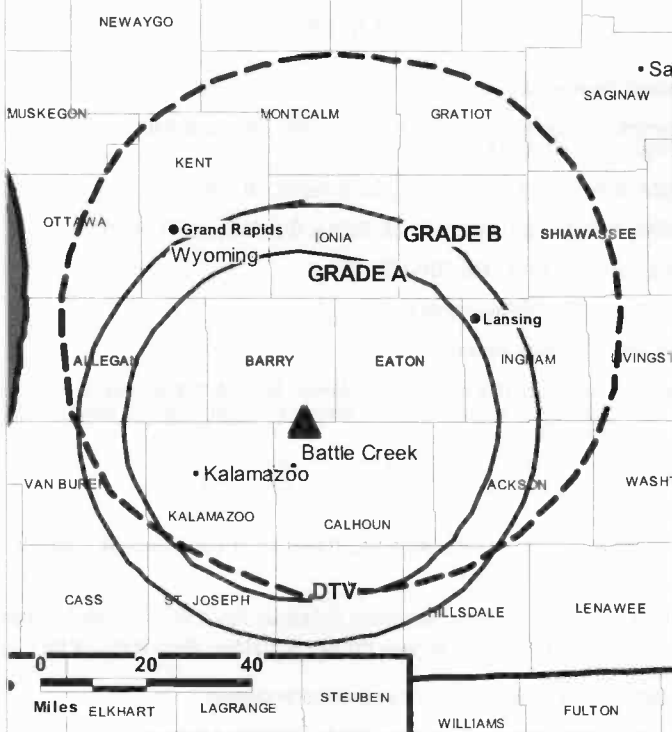
**Doug Barker**, General Manager.

**Mark Elliott**, General Sales Manager.

**Richard Castanie**, Chief Engineer.

**Joyce Guyton**, Business Manager.

WZPX-DT BPCDT-19990513KE GRANTED: 2/22/2001



© 2008 Warren Communications News

**James DeWindt**, Program Director & Traffic Manager.

**City of License:** Battle Creek.

**Station DMA:** Grand Rapids-Kalamazoo-Battle Creek, MI. **Rank:** 39.

**Nielsen Data:** Not available.

**WBSF**  
**Ch. 46**

**Network Service:** CW.

**Licensee:** Barrington Bay City License LLC, 2500 W. Higgins Rd., Suite 880, Hoffman Estates, IL 60195.

**Mailing Address:** PO Box 30, Lake Forest, MI 60045.

**Phone:** 847-234-4534.

**Web Site:** <http://www.cw46online.com/>

**Technical Facilities:** Channel No. 46 (662-668 MHz). Authorized power: 1600-kw max. visual, aural. Antenna: 1005-ft above av. terrain, 1024-ft. above ground, 1608-ft. above sea level.

Latitude 43° 28' 26.75"  
Longitude 83° 50' 44.65"

**Transmitter:** Barry Rd., 0.5-mi. N of Tyler Rd.

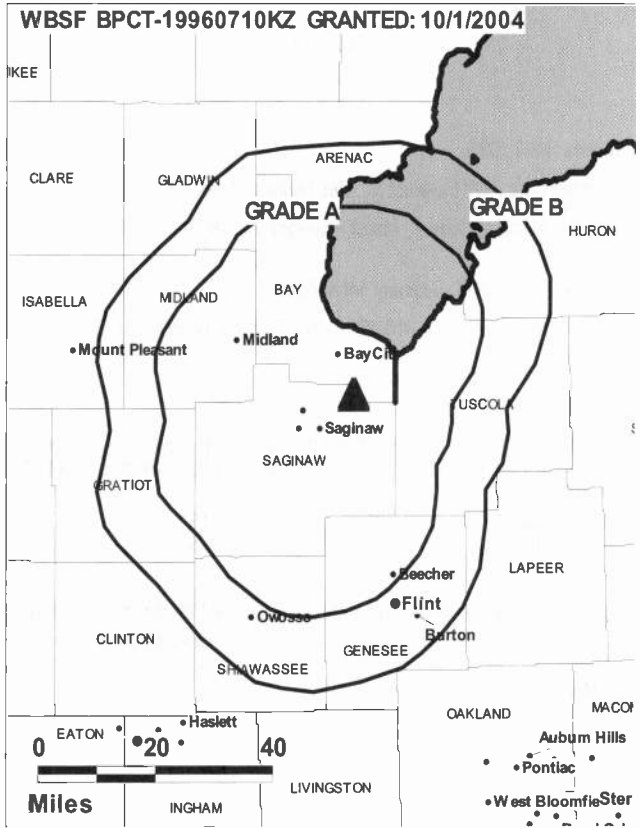
**Note:** Latitude and longitude coordinates shown are based on the North American Datum of 1927 (NAD 27) as currently required by the Mass Media Bureau of the FCC.

**Ownership:** Pilot Group LP (Group Owner).

**Began Operation:** September 15, 2006. Sale to present owner by ACME Communications Inc. who had subsequently purchased from Vista Communications Inc. Both sales approved by FCC February 25, 2005.

**Represented (legal):** Paul, Hastings, Janofsky & Walker LLP.

**City of License:** Bay City. **Station DMA:** Flint-Saginaw-Bay City, MI. **Rank:** 66.



© 2008 Warren Communications News


Circulation © 2007 Nielsen. Coverage based on Nielsen study.

GrandTotal	Cable TV Households	Non-cable TV Households	Total TV Households
Estimated Station Totals *	282,110	115,250	397,360
Average Weekly Circulation (2007)	39,951	7,794	47,745
Average Daily Circulation (2007)			13,594
Station DMA Total	Cable TV Households	Non-cable TV Households	Total TV Households
Estimated Station Totals *	267,820	115,250	383,070
Average Weekly Circulation (2007)	38,088	7,794	45,882
Average Daily Circulation (2007)			13,320
Other DMA Total	Cable TV Households	Non-cable TV Households	Total TV Households
Estimated Station Totals *	14,290	0	14,290
Average Weekly Circulation (2007)	1,863	0	1,863
Average Daily Circulation (2007)			274

\*Estimated station totals are sums of the Nielsen TV and Cable TV household estimates for each county in which the station registers viewing of more than 5% as per the Nielsen Survey Methods.

**Communications Daily**  
Warren Communications News 

**Get the industry standard FREE —**  
For a no-obligation trial call 800-771-9202 or visit [www.warren-news.com](http://www.warren-news.com)

 TELEVISION & CABLE  
**Factbook Online**

FULLY SEARCHABLE • CONTINUOUSLY UPDATED • DISCOUNT RATES FOR PRINT PURCHASERS  
For more information call 800-771-9202 or visit [www.warren-news.com](http://www.warren-news.com)

**WNEM-DT**  
**Ch. 22**

**Network Service:** MNT, CBS.

**Grantee:** Meredith Corp., 1716 Locust St., Des Moines, IA 50309-3023.

**Studios:** 1205 S. Mission, Suite 1, Mount Pleasant, MI 48858; 107 N. Franklin St., Saganaw, MI 48607.

**Mailing Address:** PO Box 531, Saginaw, MI 48606.

**Phone:** 989-755-8191 (Saginaw); 810-232-3900 (Flint). **Fax:** 989-758-2112.

**E-mail:** carl.putting@wnem.com

**Web Site:** http://www.wnem.com

**Technical Facilities:** Channel No. 22 (518-524 MHz). Authorized power: 1000-kw max. visual, aural. Antenna: 903-ft above av. terrain, 913-ft. above ground, 1498-ft. above sea level.

Latitude	43°	28'	13"
Longitude	83°	50'	35"

**Note:** Latitude and longitude coordinates shown are based on the North American Datum of 1927 (NAD 27) as currently required by the Mass Media Bureau of the FCC.

**Ownership:** Meredith Corp. (Group Owner).

**Began Operation:** Station operating; no on-air date

**Represented (sales):** TeleRep Inc.

**Personnel:**

**Al Blinke**, Vice President & General Manager.

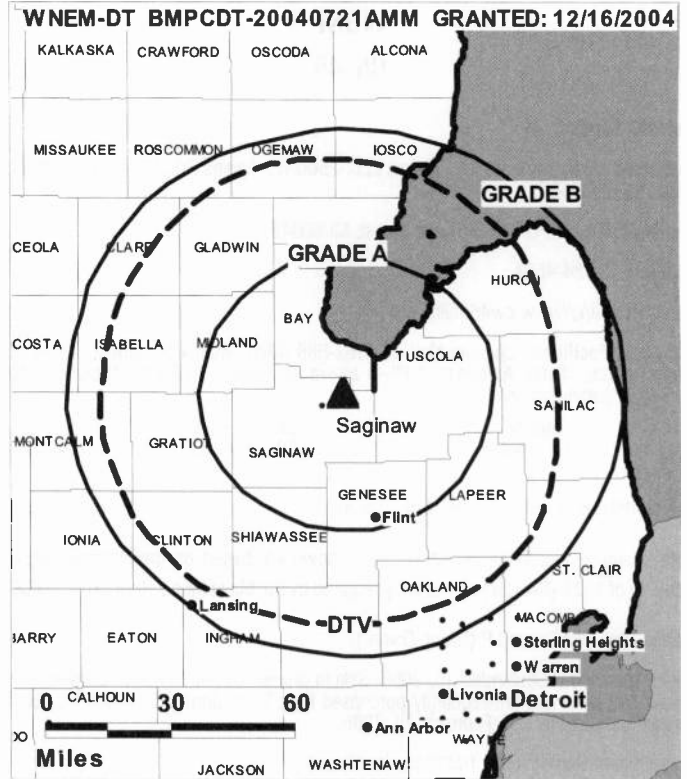
**Jim Arneson**, General Sales Manager.

**Carol Liska**, National Sales Manager.

**Ian Rubin**, News Director.

**Kathy Leavitt**, Business Manager.

**Karen Frey**, Program, Promotion & Creative Services Director.



© 2008 Warren Communications News

**Gregory Surma**, Chief Engineer & Operations Director.

**Marji Carmien**, Traffic Manager.

**City of License:** Bay City. **Station DMA:** Flint-Saginaw-Bay City, MI. **Rank:** 66.

**Nielsen Data:** Not available.

**WNEM-TV**

**Ch. 5**

**Network Service:** CBS.

**Licensee:** Meredith Corp., 1716 Locust St., Des Moines, IA 50309-3023.

**Studios:** 1205 S. Mission, Suite 1, Mount Pleasant, MI 48858; 107 N. Franklin St., Saginaw, MI 48607.

**Mailing Address:** PO Box 531, Saginaw, MI 48606.

**Phone:** 989-755-8191 (Saginaw); 810-232-3900 (Flint). **Fax:** 989-758-2112.

**E-mail:** carl.prutting@wnem.com

**Web Site:** http://www.wnem.com

**Technical Facilities:** Channel No. 5 (76-82 MHz). Authorized power: 100-kw visual, 20-kw aural. Antenna: 1001-ft above av. terrain, 1010-ft. above ground, 1601-ft. above sea level.

Latitude 43° 28' 14"  
Longitude 83° 50' 36"

**Transmitter:** 5700 Becker Rd., Saginaw.

**Note:** Latitude and longitude coordinates shown are based on the North American Datum of 1927 (NAD 27) as currently required by the Mass Media Bureau of the FCC.

**Satellite Earth Station:** Transmitter RCA; Harris, 6-meter; Harris, Drake receivers.

**News Service:** AP.

**Ownership:** Meredith Corp. (Group Owner).

**Began Operation:** February 16, 1954. Sale to present owner by James Gerity Jr. approved by FCC April 16, 1969 (Television Digest, Vol. 9:15).

**Represented (sales):** TeleRep Inc.

**Represented (legal):** Haley, Bader & Potts PLC.

**Represented (engineering):** du Treil, Lundin & Rackley Inc.

**Personnel:**

**Al Blinke,** Vice President & General Manager.

**Jim Arneson,** General Sales Manager.

**Carol Liska,** National Sales Manager.

**Ian Rubin,** News Director.

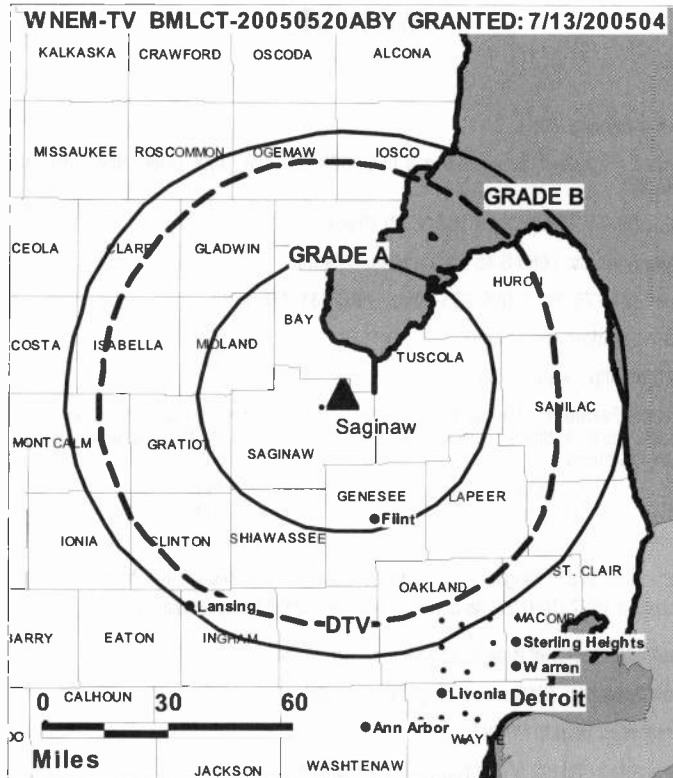
**Greg Surma,** Chief Engineer & Operations Director.

**Kathy Leavitt,** Business Manager.

**Karen Frey,** Program, Promotion & Creative Services Director.

**Marji Carmien,** Traffic Manager.

**City of License:** Bay City. **Station DMA:** Flint-Saginaw-Bay City, MI. **Rank:** 66.



© 2008 Warren Communications News

Circulation © 2007 Nielsen. Coverage based on Nielsen study.

GrandTotal	Cable TV Households	Non-cable TV Households	Total TV Households
Estimated Station Totals *	323,030	241,580	564,610
Average Weekly Circulation (2007)	221,467	132,540	354,007
Average Daily Circulation (2007)			198,621
Station DMA Total	Cable TV Households	Non-cable TV Households	Total TV Households
Estimated Station Totals *	281,320	193,110	474,430
Average Weekly Circulation (2007)	206,164	122,442	328,606
Average Daily Circulation (2007)			186,938
Other DMA Total	Cable TV Households	Non-cable TV Households	Total TV Households
Estimated Station Totals *	41,710	48,470	90,180
Average Weekly Circulation (2007)	15,303	10,098	25,401
Average Daily Circulation (2007)			11,683

\*Estimated station totals are sums of the Nielsen TV and Cable TV household estimates for each county in which the station registers viewing of more than 5% as per the Nielsen Survey Methods.

**WFQX-DT**

**Ch. 47**

**Network Service:** FOX.

**Licensee:** Rockfleet Broadcasting II LLC, 885 3rd Ave, 34th Floor, New York, NY 10022.

**Studio:** 7669 S 45 Mile Rd, Cadillac, MI 49601.

**Mailing Address:** 7669 S 45 Rd, Cadillac, MI 49601.

**Phone:** 231-775-9813; 800-863-9090. **Fax:** 231-775-1898.

**E-mail:** bpfeiffer@fox33.com

**Web Site:** <http://www.fox33.com>

**Technical Facilities:** Channel No. 47 (668-674 MHz). Authorized power: 500-kw max. visual, aural. Antenna: 1289-ft above av. terrain, 1214-ft. above ground, 2441-ft. above sea level.

Latitude	44°	44'	53"
Longitude	85°	04'	08"

**Note:** Latitude and longitude coordinates shown are based on the North American Datum of 1927 (NAD 27) as currently required by the Mass Media Bureau of the FCC.

**Ownership:** Rockfleet Broadcasting II Inc. (Group Owner).

**Began Operation:** Station operating; no on-air date

**Represented (legal):** Wiley Rein.

**Represented (sales):** Millennium Sales & Marketing.

**Personnel:**

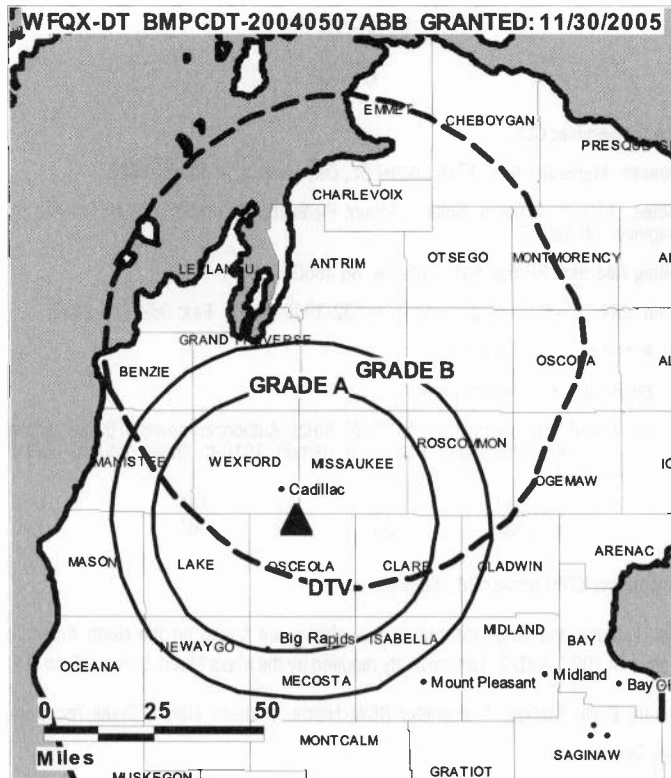
**Bruce Pfeiffer**, General Manager.

**Dean Bushor**, Local Sales Manager.

**Quentin Parker**, News Director.

**Greg Buzzell**, Chief Engineer.

**Susan Trinklein**, Business Manager.



© 2008 Warren Communications News

**Julia Horchner**, Program, Promotion, & Traffic Manager.

**City of License:** Cadillac. **Station DMA:** Traverse City-Cadillac, MI. **Rank:** 116.

**Nielsen Data:** Not available.

**WFQX-TV**

**Ch. 33**

**(Operates satellite WFUP, Vanderbilt)**

**Network Service:** FOX.

**Licensee:** Rockfleet Broadcasting II LLC, 885 3rd Ave., 34th Floor, New York, NY 10022.

**Studio:** 7669 S. 45th Rd., Cadillac, MI 49601.

**Mailing Address:** 7669 S 45 Rd, Cadillac, MI 49601.

**Phone:** 231-775-9813; 800-863-9090. **Fax:** 231-775-1898.

**E-mail:** bpfeiffer@fox33.com

**Web Site:** http://www.fox33.com

**Technical Facilities:** Channel No. 33 (584-590 MHz). Authorized power: 776-kw max. visual, 6.15-kw aural. Antenna: 974-ft above av. terrain, 590-ft. above ground, 2289-ft. above sea level.

Latitude 44° 08' 53"  
Longitude 85° 20' 45"

**Transmitter:** 6.5-mi. SSE of Cadillac, 1066 W. 23rd Rd.

**Note:** Latitude and longitude coordinates shown are based on the North American Datum of 1927 (NAD 27) as currently required by the Mass Media Bureau of the FCC.

**Multichannel TV Sound:** Stereo only.

**Ownership:** Rockfleet Broadcasting II Inc. (Group Owner).

**Began Operation:** October 11, 1989. Sale to Cadillac Telecasting Co. (Alexander Bolea) pends. Sale to present owner by GRK Productions Joint Venture approved by FCC December 3, 1999.

**Represented (sales):** Millennium Sales & Marketing.

**Represented (legal):** Wiley Rein.

**Personnel:**

**Bruce Pfeiffer,** General Manager.

**Dean Bushor,** Local Sales Manager.

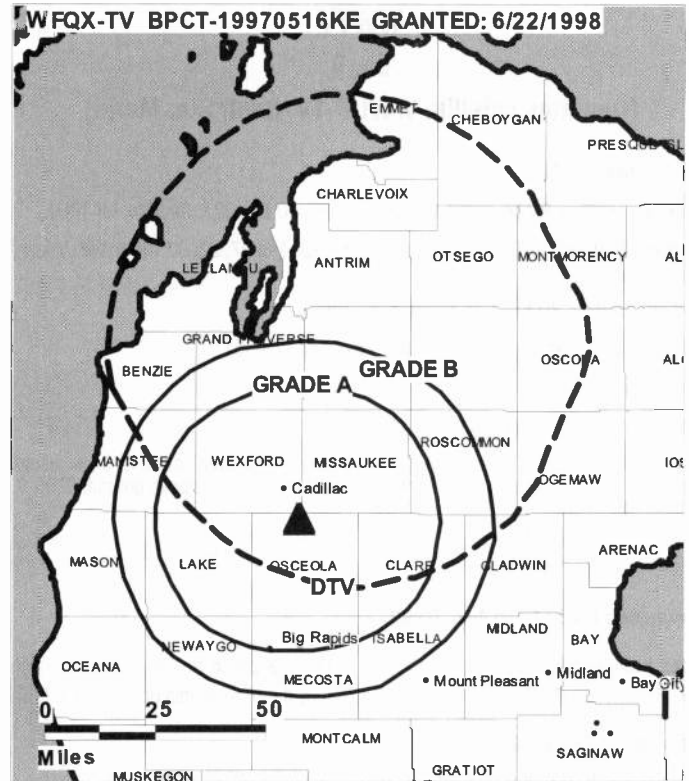
**Quentin Parker,** News Director.

**Greg Buzzell,** Chief Engineer.

**Susan Trinklein,** Business Manager.

**Julia Horchner,** Program, Promotion & Traffic Manager.

**City of License:** Cadillac. **Station DMA:** Traverse City-Cadillac, MI. **Rank:** 116.



© 2008 Warren Communications News

Circulation © 2007 Nielsen. Coverage based on Nielsen study.

GrandTotal	Cable TV Households	Non-cable TV Households	Total TV Households
Estimated Station Totals *	151,660	138,740	290,400
Average Weekly Circulation (2007)	57,242	36,336	93,578
Average Daily Circulation (2007)			26,743
Station DMA Total	Cable TV Households	Non-cable TV Households	Total TV Households
Estimated Station Totals *	108,480	121,010	229,490
Average Weekly Circulation (2007)	47,112	35,450	82,562
Average Daily Circulation (2007)			24,359
Other DMA Total	Cable TV Households	Non-cable TV Households	Total TV Households
Estimated Station Totals *	43,180	17,730	60,910
Average Weekly Circulation (2007)	10,130	886	11,016
Average Daily Circulation (2007)			2,384

\*Estimated station totals are sums of the Nielsen TV and Cable TV household estimates for each county in which the station registers viewing of more than 5% as per the Nielsen Survey Methods.

**WWTV**

**Ch. 9**

**(Operates satellite WWUP-TV, Sault Ste. Marie)**

**Network Service:** CBS.

**Licensee:** Heritage Broadcasting Co. of Michigan, PO Box 627, Cadillac, MI 49601.

**Studios:** 2640 Aero Park Dr., Traverse City, MI 49684-0627; 22320 130th Ave., Tustin, MI 49688.

**Mailing Address:** PO Box 627, Cadillac, MI 49601.

**Phone:** 231-775-3478; 800-782-7910. **Fax:** 231-775-3671.

**E-mail:** sales@9and10news.com

**Web Site:** http://www.9and10news.com

**Technical Facilities:** Channel No. 9 (186-192 MHz). Authorized power: 316-kw visual, 31.6-kw aural. Antenna: 1635-ft above av. terrain, 1295-ft. above ground, 2999-ft. above sea level.

Latitude 44° 08' 12"  
Longitude 85° 20' 33"

**Transmitter:** 22320 130th Ave., Tustin.

**Note:** Latitude and longitude coordinates shown are based on the North American Datum of 1927 (NAD 27) as currently required by the Mass Media Bureau of the FCC.

**Multichannel TV Sound:** Stereo only.

**Satellite Earth Stations:** Transmitter Harris; Scientific-Atlanta, 4.6-meter C-band; RCA, 4.6-meter Ku-band; Microwave General, 5-meter C-band; DH Satellite, 5-meter Ku & C-band; Scientific-Atlanta, 6-meter C-band; Scientific-Atlanta, Prodelin, Pinzone, Chapparral receivers.

**SNG Mobile Dish:** Prodelin, 3.4-meter Ku & C-band.

**News Services:** CBS Newspaper, AP.

**Ownership:** Heritage Broadcasting Group (Group Owner).

**Began Operation:** December 11, 1953. Sale to present owner by Wilson Communications approved by FCC March 2, 1989. Sale to Wilson Communications by Fetzer Broadcasting Co. approved by FCC December 28, 1978 (Television Digest, Vol. 19:14). Sale to Fetzer by Spartan Corp. approved by FCC July 23, 1958 (Vol. 14:25, 27).

**Represented (sales):** Blair Television.

**Represented (legal):** Womble, Carlyle, Sandridge & Rice PLLC.

**Personnel:**

**Mario Iacobelli**, General Manager.

**William Kring**, Station & Business Manager.

**Mark Featherston**, General Sales Manager.

**Shann Vander Leek**, Local Sales Manager.

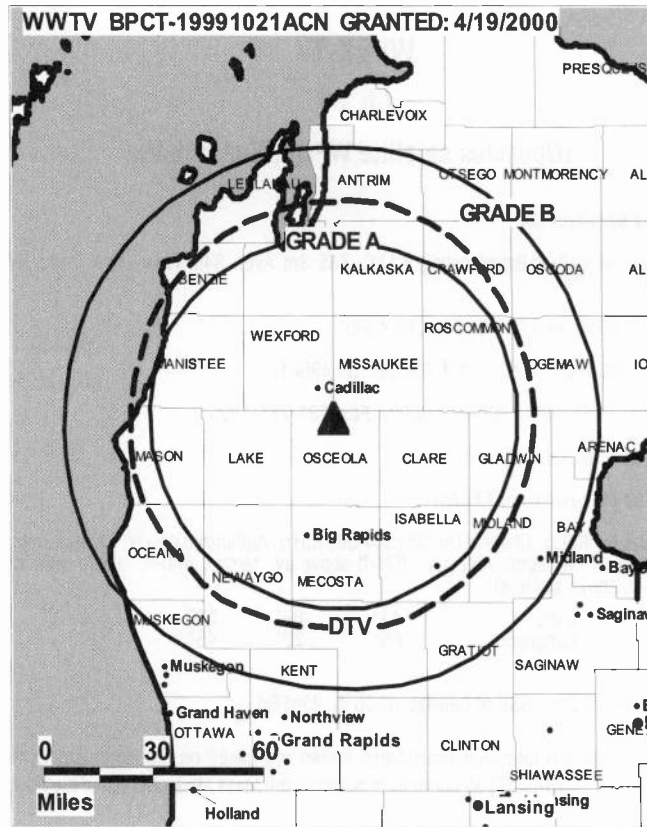
**John DeMarsh**, National Sales Manager.

**Kevin Dunaway**, News Director.

**Lowell Shore**, Chief Engineer.

**Sherri Magiera**, Program Director.

**Tessia Klux**, Promotion & Marketing Director.



© 2008 Warren Communications News

**Matt Lamphere**, Production Manager.

**Kelly Bachi**, Research Associate.

**Pam Holmes**, Traffic Manager.

**City of License:** Cadillac. **Station DMA:** Traverse City-Cadillac, MI. **Rank:** 116.

Circulation © 2007 Nielsen. Coverage based on Nielsen study.

GrandTotal	Cable TV Households	Non-cable TV Households	Total TV Households
Estimated Station Totals *	163,880	202,630	366,510
Average Weekly Circulation (2007)	98,725	91,307	190,032
Average Daily Circulation (2007)			109,828
Station DMA Total	Cable TV Households	Non-cable TV Households	Total TV Households
Estimated Station Totals *	99,190	121,010	220,200
Average Weekly Circulation (2007)	77,494	73,564	151,058
Average Daily Circulation (2007)			90,480
Other DMA Total	Cable TV Households	Non-cable TV Households	Total TV Households
Estimated Station Totals *	64,690	81,620	146,310
Average Weekly Circulation (2007)	21,231	17,743	38,974
Average Daily Circulation (2007)			19,348

\*Estimated station totals are sums of the Nielsen TV and Cable TV household estimates for each county in which the station registers viewing of more than 5% as per the Nielsen Survey Methods.

**WWTV-DT**  
**Ch. 40**

**Network Service:** CBS.

**Grantee:** Heritage Broadcasting Co. of Michigan, PO Box 627, Cadillac, MI 49601.

**Studios:** 22320 130th Ave., Tustin, MI 49688; 2640 Aero Park Drive, Traverse City, MI 49684-0627.

**Mailing Address:** PO Box 627, Cadillac, MI 49601.

**Phone:** 231-775-3478; 800-782-7910. **Fax:** 231-775-3671.

**E-mail:** sales@9and10news.com

**Web Site:** http://www.9and10news.com

**Technical Facilities:** Channel No. 40 (626-632 MHz). Authorized power: 191-kw max. visual, aural. Antenna: 1401-ft above av. terrain, 1001-ft. above ground, 2705-ft. above sea level.

Latitude	44°	08'	12"
Longitude	85°	20'	33"

**Note:** Latitude and longitude coordinates shown are based on the North American Datum of 1927 (NAD 27) as currently required by the Mass Media Bureau of the FCC.

**Ownership:** Heritage Broadcasting Group (Group Owner).

**Began Operation:** November 1, 2001. High Definition.

**Represented (sales):** Blair Television.

**Personnel:**

**Mario Iacobelli**, General Manager.

**William Kring**, Station & Business Manager.

**Mark Featherston**, General Sales Manager.

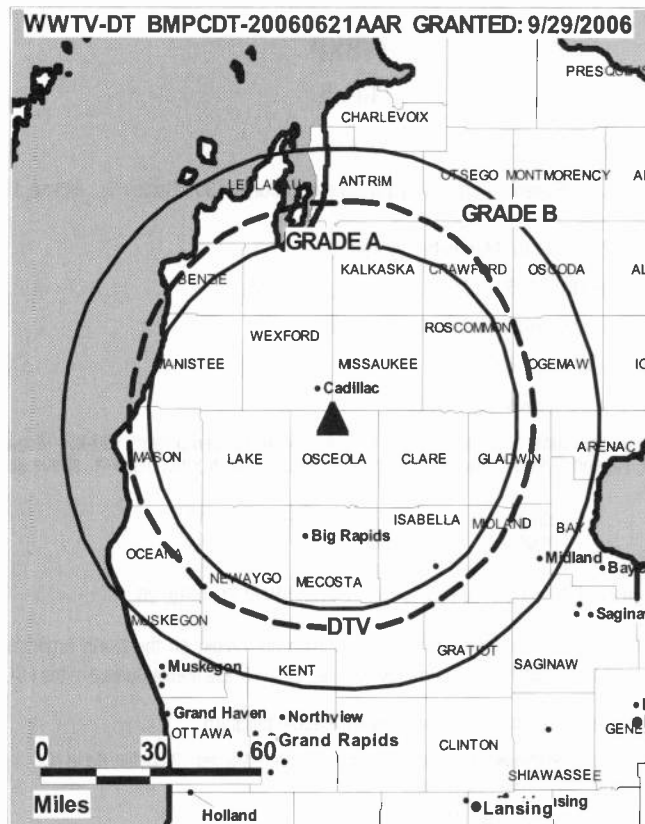
**Shann Vander Leek**, Local Sales Manager.

**John DeMarsh**, National Sales Manager.

**Kevin Dunaway**, News Director.

**Lowell Shore**, Chief Engineer.

**Sherri Magiera**, Program Director.



© 2008 Warren Communications News

**Tessia Klix**, Promotion & Marketing Director.

**Matt Lamphere**, Production Manager.

**Kelly Bachi**, Research Associate.

**Pam Holmes**, Traffic Manager.

**City of License:** Cadillac. **Station DMA:** Traverse City-Cadillac, MI. **Rank:** 116.

**Nielsen Data:** Not available.



**WBKP**  
**Ch. 5**

**Network Service:** ABC.

**Licensee:** Lake Superior Community Broadcasting Corp., 1390 Bagley St., Alpena, MI 49707.

**Studio:** 2025 US 41 W, Marquette, MI 49855.

**Mailing Address:** 2025 US 41 W, Marquette, MI 49855.

**Phone:** 906-225-5700. **Fax:** 906-225-5998.

**E-mail:** ken@wbuptv.com

**Web Site:** http://www.wbuptv.com

**Technical Facilities:** Channel No. 5 (76-82 MHz). Authorized power: 100-kw visual, aural. Antenna: 968-ft above av. terrain, 469-ft. above ground, 1959-ft. above sea level.

Latitude	47°	02'	12"
Longitude	88°	41'	42"

**Transmitter:** 1.25-mi. SW of Painesdale, 0.4-mi. NW of State Rd. 26.

**Note:** Latitude and longitude coordinates shown are based on the North American Datum of 1927 (NAD 27) as currently required by the Mass Media Bureau of the FCC.

**Multichannel TV Sound:** Stereo and separate audio program.

**Satellite Earth Stations:** Transmitter Harris; ChannelMaster, 3-meter Ku & C-band; Andrew, 5-meter C-band.

**News Services:** Newsone, AP.

**Ownership:** Lake Superior Community Broadcasting Corp. (Group Owner).

**Began Operation:** October 30, 1996. Sale to present owner by Scanlan Communications Inc. approved by FCC January 15, 2004.

**Represented (sales):** Continental Television Sales.

**Represented (engineering):** E. Harold Munn Jr. & Associates Inc.

**Personnel:**

**Curt Smith**, General Manager & Program Director.

**Ken Lindeman**, Operations & Station Manager.

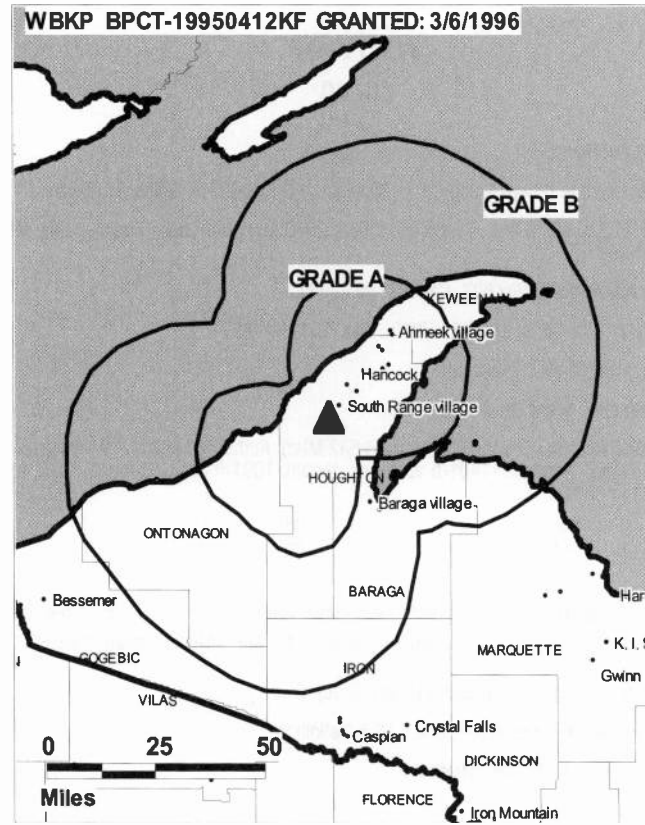
**Lucia Shyiak**, Local Sales Manager.

**Bob McDonald**, National Sales Manager.

**Gary Langley**, Chief Engineer.

**Ken Baynard**, Production & Promotion Manager.

**Justine Marshall**, Traffic Coordinator.



**City of License:** Calumet. **Station DMA:** Marquette, MI. **Rank:** 179.

Circulation © 2007 Nielsen. Coverage based on Nielsen study.

GrandTotal	Cable TV Households	Non-cable TV Households	Total TV Households
Estimated Station Totals *	61,210	8,060	69,270
Average Weekly Circulation (2007)	33,570	2,040	35,610
Average Daily Circulation (2007)			11,032
Station DMA Total	Cable TV Households	Non-cable TV Households	Total TV Households
Estimated Station Totals *	61,210	8,060	69,270
Average Weekly Circulation (2007)	33,570	2,040	35,610
Average Daily Circulation (2007)			11,032

\*Estimated station totals are sums of the Nielsen TV and Cable TV household estimates for each county in which the station registers viewing of more than 5% as per the Nielsen Survey Methods.

## Michigan — Cheboygan

**WTOM-DT**

**Ch. 35**

**Network Service:** NBC.

**Licensee:** Barrington Traverse City License LLC, 2500 W. Higgins Rd., Suite 880, Hoffman Estates, IL 60195.

**Studio:** 8518 M 72 W, Traverse City, MI 49685.

**Mailing Address:** 8518 M 72 W, Traverse City, MI 49685.

**Phone:** 231-947-7770. **Fax:** 231-947-1229.

**E-mail:** jbrinks@tv7-4.com

**Web Site:** <http://www.tv7-4.com>

**Technical Facilities:** Channel No. 35 (596-602 MHz). Authorized power: 78-kw max. visual, aural. Antenna: 551-ft above av. terrain, 471-ft. above ground, 1171-ft. above sea level.

Latitude	45°	39'	001"
Longitude	84°	20'	37"

**Note:** Latitude and longitude coordinates shown are based on the North American Datum of 1927 (NAD 27) as currently required by the Mass Media Bureau of the FCC.

**Ownership:** Pilot Group LP (Group Owner).

**Began Operation:** April 14, 2004.

**Represented (legal):** Paul, Hastings, Janofsky & Walker LLP.

**Personnel:**

**Julie Brinks**, Vice President & General Manager.

**Thom Pritz**, General & Local Sales Manager.

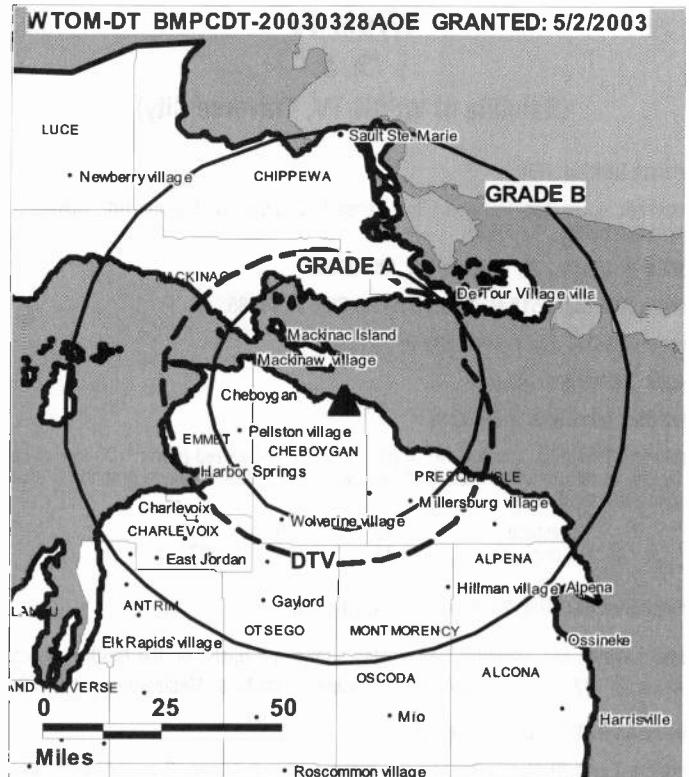
**Cathy Marsh**, National Sales Manager.

**Doug DeYoung**, News Director.

**Wendy Wakefield**, Business Manager.

**Mary Speck**, Program Director.

**Greg Johnson**, Promotion Director.



**Terry Madaras**, Production Manager.

**Barb Morris**, Traffic Manager.

**City of License:** Cheboygan. **Station DMA:** Traverse City-Cadillac, MI. **Rank:** 116.

**Nielsen Data:** Not available.

**WTOM-TV**  
**Ch. 4**  
**(Satellite of WPBN-TV, Traverse City)**

**Network Service:** NBC.

**Licensee:** Barrington Traverse City License LLC, 2500 W. Higgins Rd., Suite 880, Hoffman Estates, IL 60195.

**Studio:** 8518 M 72 W, Traverse City, MI 49685.

**Mailing Address:** 8518 M 72 W., Traverse City, MI 49685.

**Phone:** 231-947-7770. **Fax:** 231-947-1229.

**E-mail:** jbrinks@tv7-4.com

**Web Site:** http://www.tv7-4.com

**Technical Facilities:** Channel No. 4 (66-72 MHz). Authorized power: 100-kw visual, 10-kw aural. Antenna: 620-ft above av. terrain, 590-ft. above ground, 1290-ft. above sea level.

Latitude 45° 39' 01"  
 Longitude 84° 20' 37"

**Transmitter:** U.S. Rte. 23, 6.7-mi. E of Cheboygan.

**Note:** Latitude and longitude coordinates shown are based on the North American Datum of 1927 (NAD 27) as currently required by the Mass Media Bureau of the FCC.

**Multichannel TV Sound:** Stereo only.

**Satellite Earth Stations:** Roscor, 2.4-meter Ku-band; Harris, 3-meter Ku-band; ADM, 4-meter C-band; Vertex, 4.6-meter Ku-band; Harris, 6.1-meter Ku-band; M/A-Com, Harris receivers.

**News Services:** SNS, CNN News, NBC News Channel, AP.

**Ownership:** Pilot Group LP (Group Owner).

**Began Operation:** May 16, 1959. Sale to present owner by Raycom Media Inc. approved by FCC June 13, 2006.

**Represented (sales):** Harrington Righter & Parsons Inc. (HRP).

**Represented (legal):** Paul, Hastings, Janofsky & Walker LLP.

**Represented (engineering):** Lohnes & Culver.

**Personnel:**

**Julie Brinks**, Vice President & General Manager.

**Thom Pritz**, General & Local Sales Manager.

**Cathy Marsh**, National Sales Manager.

**Doug DeYoung**, News Director.

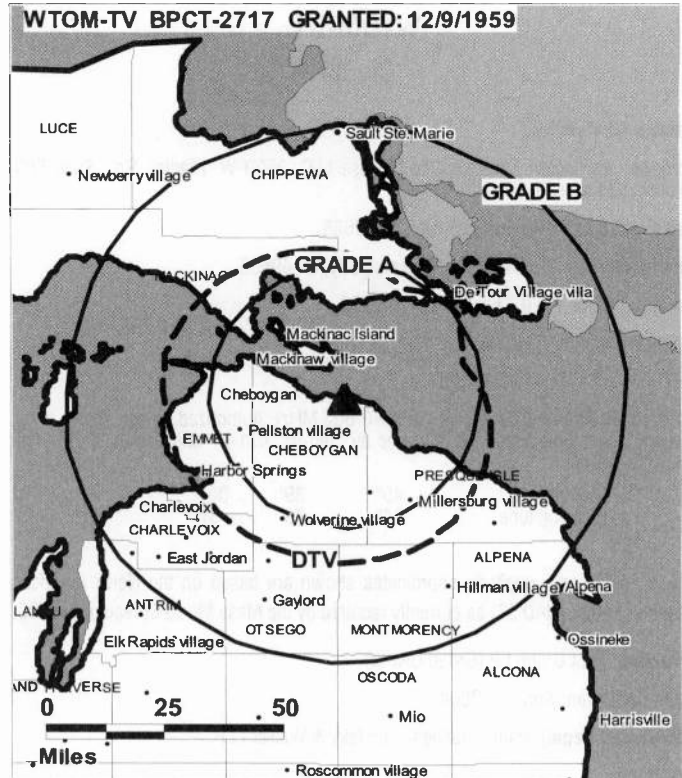
**Wendy Wakefield**, Business Manager.

**Mary Speck**, Program Director.

**Greg Johnson**, Promotion Director.

**Terry Madaras**, Production Manager.

**Barb Morris**, Traffic Manager.



© 2008 Warren Communications News

**City of License:** Cheboygan. **Station DMA:** Traverse City-Cadillac, MI. **Rank:** 116.

Circulation © 2007 Nielsen. Coverage based on Nielsen study.

GrandTotal	Cable TV Households	Non-cable TV Households	Total TV Households
Estimated Station Totals *	31,350	42,050	73,400
Average Weekly Circulation (2007)	13,736	11,394	25,130
Average Daily Circulation (2007)			13,761
Station DMA Total	Cable TV Households	Non-cable TV Households	Total TV Households
Estimated Station Totals *	20,870	38,390	59,260
Average Weekly Circulation (2007)	9,728	10,779	20,507
Average Daily Circulation (2007)			11,708
Other DMA Total	Cable TV Households	Non-cable TV Households	Total TV Households
Estimated Station Totals *	10,480	3,660	14,140
Average Weekly Circulation (2007)	4,008	615	4,623
Average Daily Circulation (2007)			2,053

\*Estimated station totals are sums of the Nielsen TV and Cable TV household estimates for each county in which the station registers viewing of more than 5% as per the Nielsen Survey Methods.

**WDIV-DT**

**Ch. 45**

**Network Service:** NBC.

**Licensee:** Post-Newsweek Stations, Michigan Inc., 550 W. Lafayette Blvd., Detroit, MI 48226.

**Studio:** 550 W. Lafayette Blvd., Detroit, MI 48226.

**Mailing Address:** 550 W. Lafayette Blvd., Detroit, MI 48226.

**Phone:** 313-222-0444; 313-962-9348. **Fax:** 313-222-0471.

**E-mail:** teddy@wdiv.com

**Web Site:** <http://www.clickondetroit.com>

**Technical Facilities:** Channel No. 45 (656-662 MHz). Authorized power: 973-kw max. visual, aural. Antenna: 922-ft above av. terrain, 938-ft. above ground, 1624-ft. above sea level.

Latitude	42°	28'	58"
Longitude	83°	12'	19"

**Transmitter:** 15700 Lincoln Dr., Southfield.

**Note:** Latitude and longitude coordinates shown are based on the North American Datum of 1927 (NAD 27) as currently required by the Mass Media Bureau of the FCC.

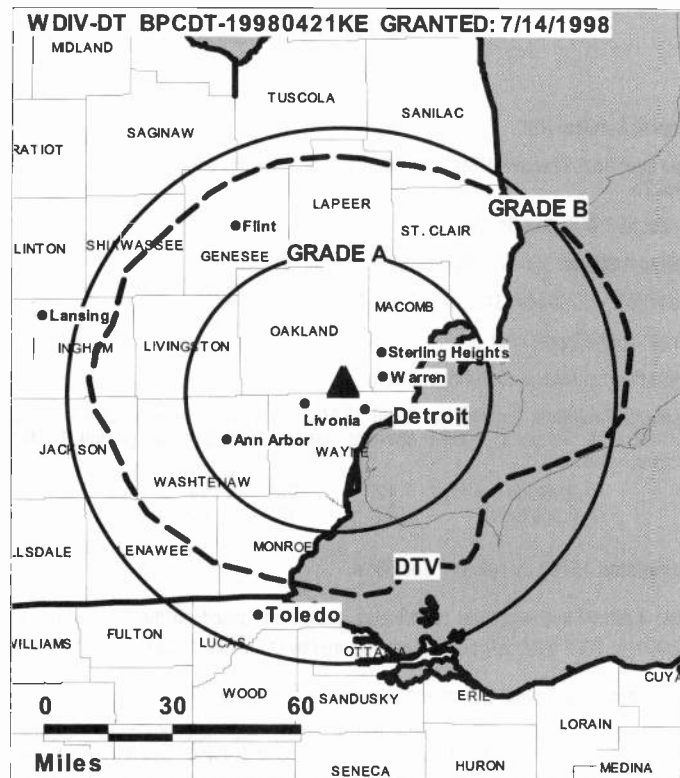
**Ownership:** Post-Newsweek Stations Inc. (Group Owner).

**Began Operation:** May 1, 1999. Standard and High Definition.

**Represented (engineering):** Moffet, Larson & Johnson Inc.

**Personnel:**

- Joe Berwanger**, Vice President & General Manager.
- Deborah Collura**, Vice President, News Director.
- Denise Cunningham**, Operations & Traffic Manager.
- Ted Pearse**, Director of Sales.
- Matt Kell**, General Sales Manager.
- Janice Powers**, Local Sales Manager.
- Lynn Pellerito**, National Sales Director.
- Marcia Etienne**, Business & Administrative Affairs Director.



© 2008 Warren Communications News

- Marcus Williams**, Chief Engineer.
- Laurie Oberman**, Assistant Program Manager.
- Terri Turpin-Amato**, Promotion Manager.
- Tom Guida**, Production Manager.
- Amy Winkler**, Research Director.

**City of License:** Detroit. **Station DMA:** Detroit, MI. **Rank:** 11.

**Nielsen Data:** Not available.

**WDIV-TV**  
**Ch. 4**

**Network Service:** NBC.

**Licensee:** Post-Newsweek Stations, Michigan Inc., 550 W. Lafayette Blvd., Detroit, MI 48226.

**Studio:** 550 W. Lafayette Blvd., Detroit, MI 48226.

**Mailing Address:** 550 W. Lafayette Blvd., Detroit, MI 48226.

**Phone:** 313-222-0444; 313-962-9348. **Fax:** 313-222-0471.

**E-mail:** teddy@wdiv.com

**Web Site:** http://www.clickondetroit.com

**Technical Facilities:** Channel No. 4 (66-72 MHz). Authorized power: 100-kw visual, 10-kw aural. Antenna: 1004-ft above av. terrain, 1020-ft. above ground, 1706-ft. above sea level.

Latitude 42° 28' 59"  
Longitude 83° 12' 20"

**Transmitter:** 15700 Lincoln Dr., Southfield.

**Note:** Latitude and longitude coordinates shown are based on the North American Datum of 1927 (NAD 27) as currently required by the Mass Media Bureau of the FCC.

**Multichannel TV Sound:** Stereo and separate audio program.

**Satellite Earth Stations:** Transmitter Harris; Harris, 4.5-meter Ku-band; Satcom Technologies, 5.5-meter C-band; Harris, 6.1-meter C-band; Satcom Technologies, 7-meter C-band; Scientific-Atlanta, Microdyne receivers.

**News Services:** UPI, NBC News Channel, CNN Newsource, AP.

**Ownership:** Post-Newsweek Stations Inc. (Group Owner).

**Began Operation:** June 3, 1947. Exchange by Evening News for WTOP-TV (now WUSA), Washington, DC approved by FCC May 18, 1978 (Television Digest, Vol. 17:50; 18:21).

**Represented (sales):** MMT Sales Inc.

**Represented (legal):** Covington & Burling.

**Represented (engineering):** Moffet, Larson & Johnson Inc.

**Personnel:**

**Joseph Berwanger**, Vice President & General Manager.

**Deborah Collura**, Vice President, News Director.

**Denise Cunningham**, Operations & Traffic Manager.

**Ted Pearce**, Director of Sales.

**Matt Kell**, General Sales Manager.

**Janice Powers**, Local Sales Manager.

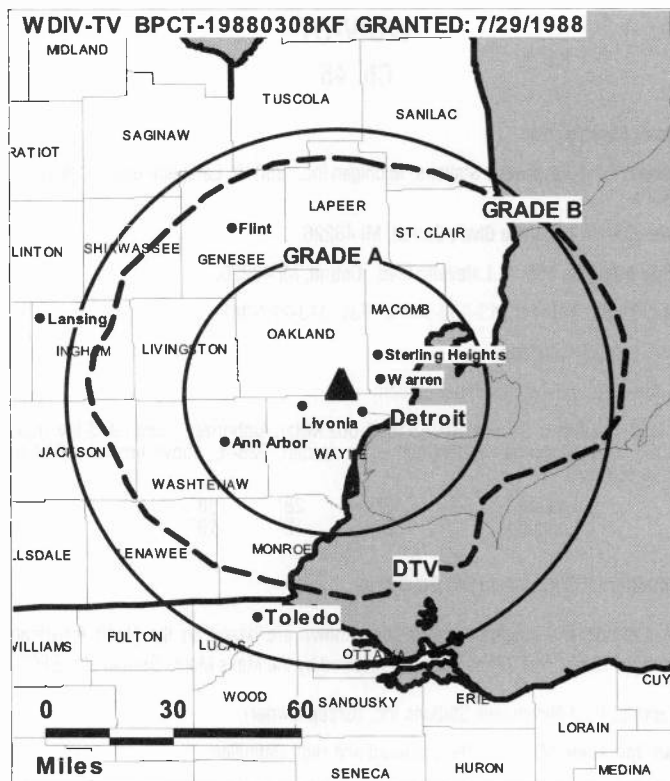
**Lynn Pellerito**, National Sales Director.

**Marcus Williams**, Chief Engineer.

**Marcia Etienne**, Business & Administrative Affairs Director.

**Laurie Oberman**, Assistant Program Manager.

**Terri Turpin-Amato**, Promotion Manager.



© 2008 Warren Communications News

**Tom Guida**, Production Manager.

**Amy Winkler**, Research Director.

**City of License:** Detroit. **Station DMA:** Detroit, MI. **Rank:** 11.

Circulation © 2007 Nielsen. Coverage based on Nielsen study.

GrandTotal	Cable TV Households	Non-cable TV Households	Total TV Households
Estimated Station Totals *	1,495,560	707,210	2,202,770
Average Weekly Circulation (2007)	1,083,000	455,985	1,538,985
Average Daily Circulation (2007)			819,853
Station DMA Total	Cable TV Households	Non-cable TV Households	Total TV Households
Estimated Station Totals *	1,305,720	632,600	1,938,320
Average Weekly Circulation (2007)	1,047,501	449,990	1,497,491
Average Daily Circulation (2007)			805,926
Other DMA Total	Cable TV Households	Non-cable TV Households	Total TV Households
Estimated Station Totals *	189,840	74,610	264,450
Average Weekly Circulation (2007)	35,499	5,995	41,494
Average Daily Circulation (2007)			13,927

\*Estimated station totals are sums of the Nielsen TV and Cable TV household estimates for each county in which the station registers viewing of more than 5% as per the Nielsen Survey Methods.

**WJBK**  
**Ch. 2**

**Network Service:** FOX.

**Licensee:** WJBK License Inc., 5151 Wisconsin Ave. NW, c/o Molly Pauker, Washington, DC 20016.

**Studio:** 16550 W. Nine Mile Rd., Southfield, MI 48075.

**Mailing Address:** PO Box 2000, Southfield, MI 48037-2000.

**Phone:** 248-557-2000. **Fax:** 248-557-1199.

**Web Site:** <http://www.fox2detroit.com>

**Technical Facilities:** Channel No. 2 (54-60 MHz). Authorized power: 100-kw visual, 10-kw aural. Antenna: 1001-ft above av. terrain, 1007-ft. above ground, 1680-ft. above sea level.

Latitude 42° 27' 38"  
Longitude 83° 12' 50"

**Transmitter:** 16550 W. 9 Mile Rd., Southfield.

**Note:** Latitude and longitude coordinates shown are based on the North American Datum of 1927 (NAD 27) as currently required by the Mass Media Bureau of the FCC.

**Multichannel TV Sound:** Stereo and separate audio program.

**Satellite Earth Stations:** Transmitter Larcen; Vertex, 6-meter C-band; Satcom Technologies, 7-meter C-band; Scientific-Atlanta receivers.

**News Services:** Reuters TV, CNN Newsource, Bloomberg TV, AP.

**Ownership:** Fox Television Holdings Inc. (Group Owner).

**Began Operation:** October 24, 1948.

**Represented (legal):** Skadden, Arps, Slate, Meagher & Flom LLP.

**Represented (sales):** Fox Stations Sales Inc.

**Personnel:**

**Jeff Murri**, Vice President & General Manager.

**Sheila Bruce**, Vice President, Sales.

**Dana McDaniel**, Vice President, News.

**Tim Redmond**, Vice President, Engineering & Operations.

**Jon Best**, Vice President, Finance.

**Keith Stironek**, Vice President, Creative Services.

**Jeff Brackrog**, Local Sales Manager.

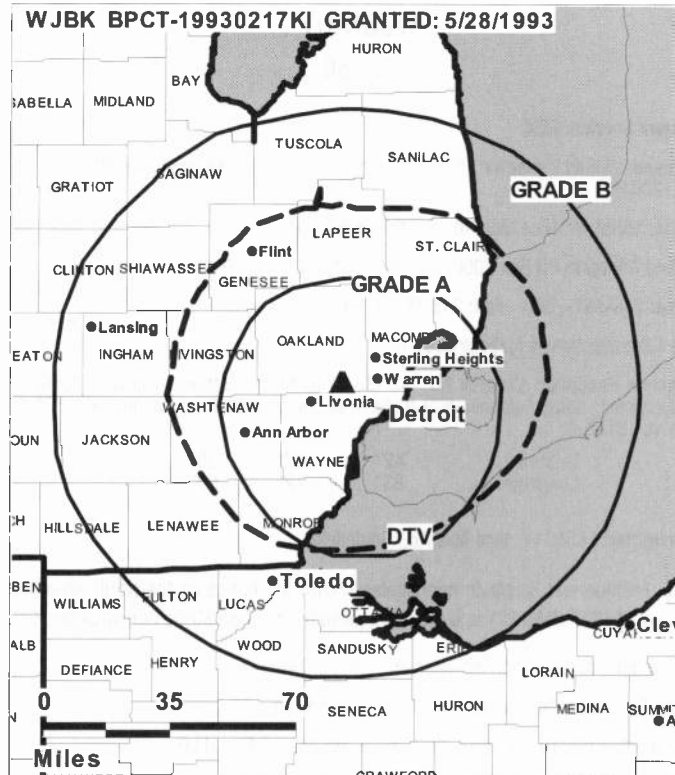
**Rich Renko**, National Sales Manager.

**Katie Sehr**, Community Service Director.

**Terry D'Esposito**, Marketing Manager.

**Jill Rice**, Production Manager.

**Sue Ayala**, Traffic Manager.



© 2008 Warren Communications News

**City of License:** Detroit. **Station DMA:** Detroit, MI. **Rank:** 11.

Circulation © 2007 Nielsen. Coverage based on Nielsen study.

GrandTotal	Cable TV Households	Non-cable TV Households	Total TV Households
Estimated Station Totals *	1,454,620	707,210	2,161,830
Average Weekly Circulation (2007)	1,002,164	454,894	1,457,058
Average Daily Circulation (2007)			699,914
Station DMA Total	Cable TV Households	Non-cable TV Households	Total TV Households
Estimated Station Totals *	1,299,810	632,600	1,932,410
Average Weekly Circulation (2007)	984,592	449,840	1,434,432
Average Daily Circulation (2007)			693,038
Other DMA Total	Cable TV Households	Non-cable TV Households	Total TV Households
Estimated Station Totals *	154,810	74,610	229,420
Average Weekly Circulation (2007)	17,572	5,054	22,626
Average Daily Circulation (2007)			6,876

\*Estimated station totals are sums of the Nielsen TV and Cable TV household estimates for each county in which the station registers viewing of more than 5% as per the Nielsen Survey Methods.

**WJBK-DT**

**Ch. 58**

**Network Service:** FOX.

**Licensee:** WJBK License Inc., 5151 Wisconsin Ave. NW, c/o Molly Pauker, Washington, DC 20016.

**Studio:** 16550 W. Nine Mile Rd., Southfield, MI 48075.

**Mailing Address:** PO Box 2000, Southfield, MI 48037-2000.

**Phone:** 248-557-2000. **Fax:** 248-557-1199.

**Web Site:** <http://www.fox2detroit.com>

**Technical Facilities:** Channel No. 58 (734-740 MHz). Authorized power: 1000-kw max. visual, aural. Antenna: 899-ft above av. terrain, 899-ft. above ground, 1575-ft. above sea level.

Latitude	42°	27'	38"
Longitude	83°	12'	50"

**Transmitter:** 16550 W. Nine Mile Rd., Southfield.

**Note:** Latitude and longitude coordinates shown are based on the North American Datum of 1927 (NAD 27) as currently required by the Mass Media Bureau of the FCC.

**Ownership:** Fox Television Holdings Inc. (Group Owner).

**Began Operation:** November 1, 1998. High Definition.

**Represented (legal):** Skadden, Arps, Slate, Meagher & Flom LLP.

**Personnel:**

**Jeff Murri**, Vice President & General Manager.

**Sheila Bruce**, Vice President, Sales.

**Dana McDaniel**, Vice President, News.

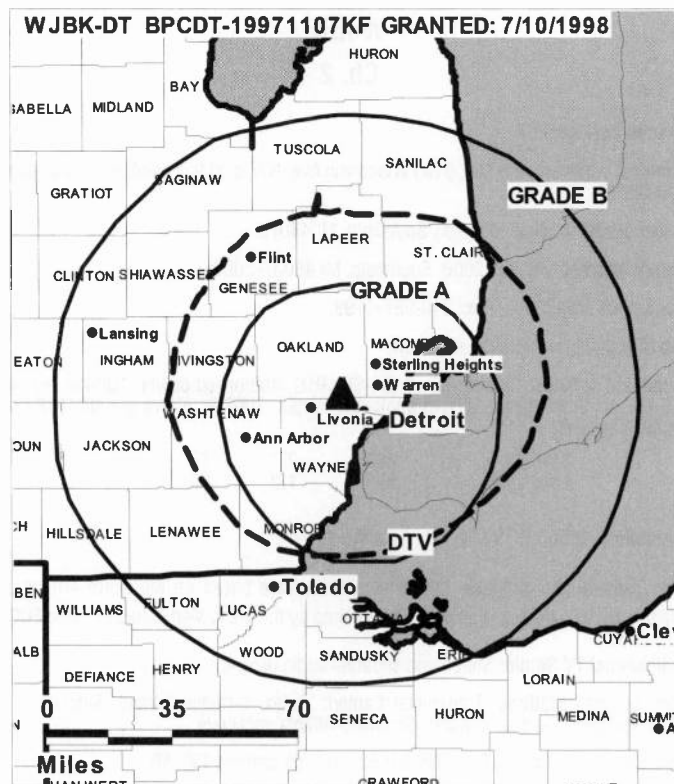
**Tim Redmond**, Vice President, Engineering & Operations.

**Jon Best**, Vice President, Finance.

**Keith Stironek**, Vice President, Creative Services.

**Jeff Brackrog**, Local Sales Manager.

**Rich Renko**, National Sales Manager.



© 2008 Warren Communications News

**Katie Sehr**, Community Services Director.

**Terry D'Esposito**, Marketing Manager.

**Jill Rice**, Production Manager.

**Sue Ayala**, Traffic Manager.

**City of License:** Detroit. **Station DMA:** Detroit, MI. **Rank:** 11.

**Nielsen Data:** Not available.

**WKBD**  
**Ch. 50**

**Network Service:** CW.

**Licensee:** Viacom Stations Group of Detroit Inc., 2000 K St. NW, Suite 725, Washington, DC 20006.

**Studio:** 26905 W. 11 Mile Rd., Southfield, MI 48034.

**Mailing Address:** PO Box 50, Southfield, MI 48037-0050.

**Phone:** 248-350-5050. **Fax:** 248-359-7494.

**E-mail:** sales@wkbdtv.com

**Web Site:** http://cw50detroit.com/

**Technical Facilities:** Channel No. 50 (686-692 MHz). Authorized power: 2340-kw max. & 2090-kw horizontal visual, 234-kw & 209-kw horizontal aural. Antenna: 960-ft above av. terrain, 1053-ft. above ground, 1751-ft. above sea level.

Latitude 42° 29' 01"  
Longitude 83° 18' 44"

**Transmitter:** 26955 W. 11 Mile Rd., Southfield.

**Note:** Latitude and longitude coordinates shown are based on the North American Datum of 1927 (NAD 27) as currently required by the Mass Media Bureau of the FCC.

**Satellite Earth Stations:** Transmitter Comark; Scientific-Atlanta, 4.5-meter; Vertex, 5-meter; Radiation Systems Inc., 5-meter; AFC, 5-meter; Standard Communications receivers.

**Ownership:** CBS Corp. (Group Owner).

**Began Operation:** January 10, 1965. Sale of Kaiser Industries Corp.'s 77.5% interest approved by FCC June 22, 1977 (Television Digest, Vol. 16:51; 17:26). Sale to Cox by Field Enterprises Holdings Ltd. approved by FCC January 30, 1984 (Vol. 23:21, 40). Sale to Paramount Stations Group by Cox approved by FCC August 27, 1993 (Vol. 32:46; 33:25). Sale to present owner by Paramount approved by FCC March 8, 1994.

**Represented (sales):** TeleRep Inc.

**Represented (legal):** Wiley Rein.

**Personnel:**

Linda Danna, Senior Vice President & General Manager.

Michael J. Michell, Vice President & Station Manager.

Patrick Donnelly, General Sales Manager.

Libby Irby, Local Sales Manager.

Mike Shippey, National Sales Manager.

Chuck Davis, Chief Engineer.

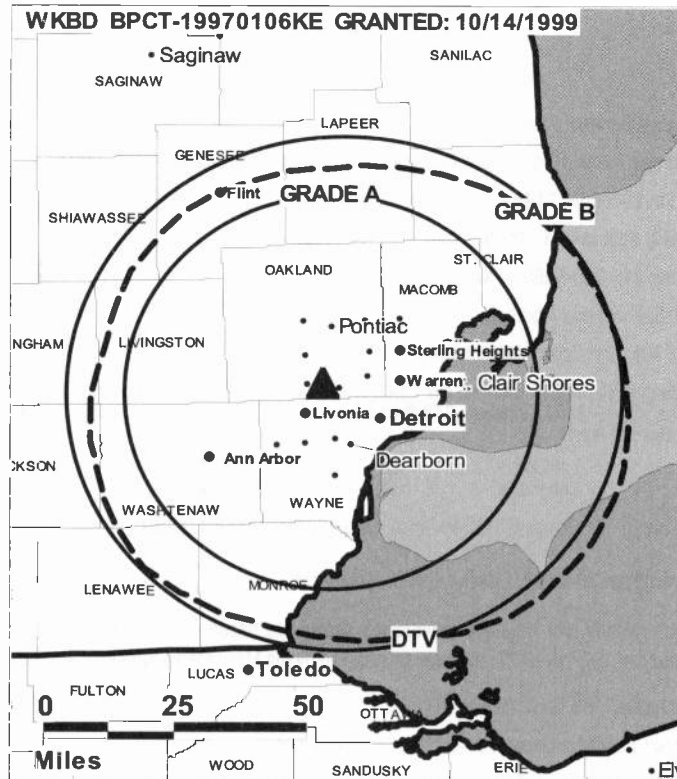
Ron Damron, Business Manager.

Paul A. Prange, Program Director.

Judy Paluso, Promotions Manager & Creative Services Director.

Toby Cunningham, Executive Producer, Sports & Special Projects.

Pat Wilson, Traffic Manager.



© 2008 Warren Communications News

**Matt Malyn,** Communications Director.

**City of License:** Detroit. **Station DMA:** Detroit, MI. **Rank:** 11.

Circulation © 2007 Nielsen. Coverage based on Nielsen study.

GrandTotal	Cable TV Households	Non-cable TV Households	Total TV Households
Estimated Station Totals *	1,866,220	726,220	2,592,440
Average Weekly Circulation (2007)	738,981	302,226	1,041,207
Average Daily Circulation (2007)			371,504
Station DMA Total	Cable TV Households	Non-cable TV Households	Total TV Households
Estimated Station Totals *	1,305,720	632,600	1,938,320
Average Weekly Circulation (2007)	652,594	296,875	949,469
Average Daily Circulation (2007)			349,785
Other DMA Total	Cable TV Households	Non-cable TV Households	Total TV Households
Estimated Station Totals *	560,500	93,620	654,120
Average Weekly Circulation (2007)	86,387	5,351	91,738
Average Daily Circulation (2007)			21,719

\*Estimated station totals are sums of the Nielsen TV and Cable TV household estimates for each county in which the station registers viewing of more than 5% as per the Nielsen Survey Methods.



**WKBD-DT**  
**Ch. 14**

**Network Service:** CW.

**Licensee:** Paramount Stations Group Inc., 5202 River Rd., Bethesda, MD 20816.

**Studio:** 26905 W. 11 Mile Rd., Southfield, MI 48034.

**Mailing Address:** PO Box 50, Southfield, MI 48037-0050.

**Phone:** 248-350-5050. **Fax:** 248-355-2692.

**E-mail:** lmdanna@cbs.com

**Web Site:** http://cw50detroit.com/

**Technical Facilities:** Channel No. 14 (470-476 MHz). Authorized power: 58.7-kw max. visual, aural. Antenna: 883-ft above av. terrain, 942-ft. above ground, 1640-ft. above sea level.

Latitude	42°	29'	001"
Longitude	83°	18'	44"

Holds CP for change to 200-kw max. visual; BPCDT-20000428ABU.

**Transmitter:** 26955 W. Eleven Mile Rd., Southfield.

**Note:** Latitude and longitude coordinates shown are based on the North American Datum of 1927 (NAD 27) as currently required by the Mass Media Bureau of the FCC.

**Ownership:** CBS Corp. (Group Owner).

**Began Operation:** December 4, 2000. High Definition.

**Represented (sales):** TeleRep Inc.

**Represented (legal):** Wiley Rein.

**Represented (engineering):** Hammett & Edison Inc.

**Personnel:**

**Linda Danna**, Senior Vice President & General Manager.

**Michael J. Michell**, Vice President & Station Manager.

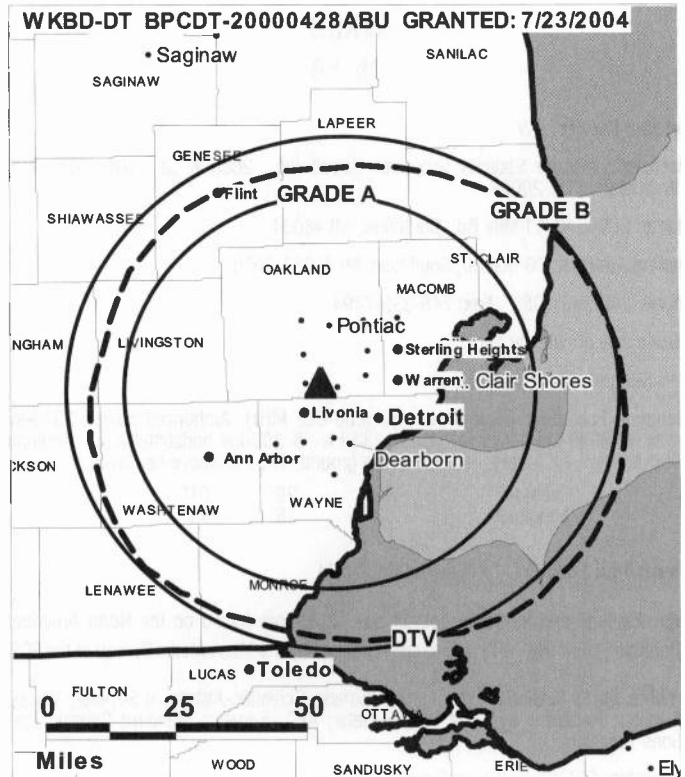
**Patrick Donnelly**, General Sales Manager.

**Libby Irby**, Local Sales Manager.

**Mike Shippey**, National Sales Manager.

**Chuck Davis**, Chief Engineer.

**Ron Damron**, Business Manager.



© 2008 Warren Communications News

**Paul A. Prange**, Program Director.

**Judy Paluso**, Promotions Manager & Creative Services Director.

**Toby Cunningham**, Local Production Manager.

**Pat Wilson**, Traffic Manager.

**Matt Malyn**, Communications Director.

**City of License:** Detroit. **Station DMA:** Detroit, MI. **Rank:** 11.

**Nielsen Data:** Not available.

**WMYD**  
**Ch. 20**

**Network Service:** MNT.

**Licensee:** WXON License Inc., 767 3rd Ave., 34th Floor, c/o Granite Broadcasting Corp., New York, NY 10017.

**Studio:** 27777 Franklin Rd., Suite 1220, Southfield, MI 48034.

**Mailing Address:** 27777 Franklin Rd., Suite 1220, Southfield, MI 48034.

**Phone:** 248-355-2020. **Fax:** 248-355-0368.

**Web Site:** <http://www.tv20detroit.com>

**Technical Facilities:** Channel No. 20 (506-512 MHz). Authorized power: 1500-kw max. visual, aural. Antenna: 1063-ft above av. terrain, 1055-ft. above ground, 1717-ft. above sea level.

Latitude 42° 26' 53"  
Longitude 83° 10' 23"

**Note:** Latitude and longitude coordinates shown are based on the North American Datum of 1927 (NAD 27) as currently required by the Mass Media Bureau of the FCC.

**Multichannel TV Sound:** Stereo only.

**Satellite Earth Stations:** Transmitter RCA; Scientific-Atlanta, 4.5-meter Ku & C-band; Andrew, 5-meter Ku & C-band.

**News Service:** UPI.

**Ownership:** Granite Broadcasting Corp. (Group Owner).

**Began Operation:** September 15, 1968. Started on Ch. 62. Ch. 20 (as WJMY) began operation October 1962, left air June 10, 1963. Station was then sold to United Broadcasting Co. by Triangle Broadcasting Co. Sale to WXON Inc. by United Broadcasting Co. approved by FCC June 1972. Resumed operation December 9, 1972. Sale to present owner by WXON Inc. approved by FCC January 30, 1997. Sale to AM Media Holdings LLC approved by FCC October 27, 2005, but never consummated. Sale to DS Audible Detroit Licenses LLC approved by FCC June 23, 2006, but never consummated. Involuntary assignment to debtor-in-possession approved by FCC December 20, 2006. Transfer from W. Don Cornwell to SP Granite LLC (Silver Point Capital) as part of Chapter 11 reorganization approved by FCC May 21, 2007.

**Represented (sales):** Harrington Righter & Parsons Inc. (HRP).

**Represented (legal):** Akin, Gump, Strauss, Hauer & Feld LLP.

**Represented (engineering):** E. Harold Munn Jr. & Associates Inc.

**Personnel:**

**Sarah Norat-Phillips**, President & General Manager.

**Ken Murphy**, Vice President, Sales & Station Manager.

**Denny Zinchook**, Local Sales Manager.

**Ken Frierson**, National Sales Manager.

**Carolyn Worford**, News & Programming Director.

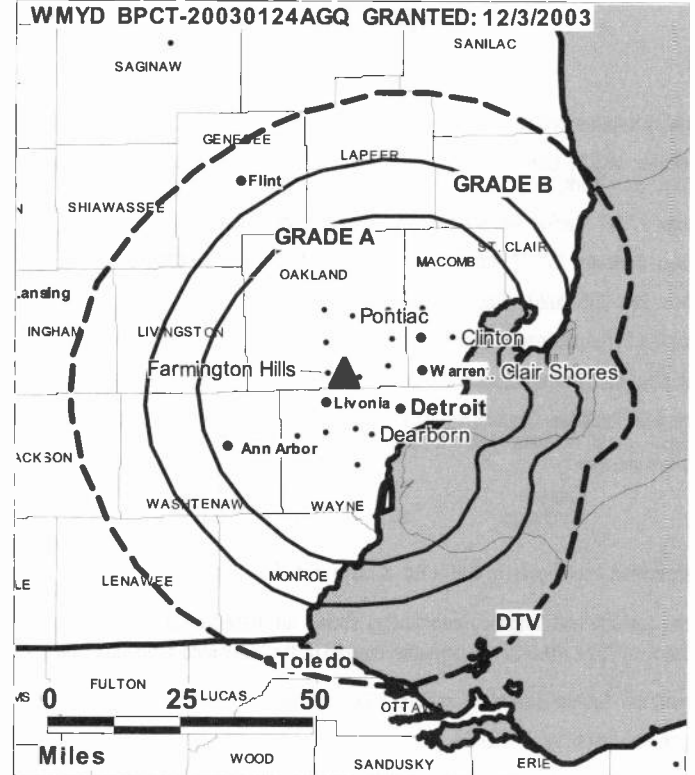
**Dan Riley**, Chief Engineer.

**Sherri Paolucci**, Business Manager.

**Shelley Mabel**, Marketing Director.

**Tom Bader**, Production Manager.

**Carolyn Burnahm**, Research Director.



© 2008 Warren Communications News

**Paula Bohamed**, Creative Services Director.

**Margaret Torre-Jennette**, Traffic Manager.

**Sharon McClendon**, Community Affairs Director.

**City of License:** Detroit. **Station DMA:** Detroit, MI. **Rank:** 11.

Circulation © 2007 Nielsen. Coverage based on Nielsen study.

GrandTotal	Cable TV Households	Non-cable TV Households	Total TV Households
Estimated Station Totals *	1,310,590	653,360	1,963,950
Average Weekly Circulation (2007)	535,589	256,791	792,380
Average Daily Circulation (2007)			241,495
Station DMA Total	Cable TV Households	Non-cable TV Households	Total TV Households
Estimated Station Totals *	1,305,720	632,600	1,938,320
Average Weekly Circulation (2007)	535,107	255,649	790,756
Average Daily Circulation (2007)			241,271
Other DMA Total	Cable TV Households	Non-cable TV Households	Total TV Households
Estimated Station Totals *	4,870	20,760	25,630
Average Weekly Circulation (2007)	482	1,142	1,624
Average Daily Circulation (2007)			224

\*Estimated station totals are sums of the Nielsen TV and Cable TV household estimates for each county in which the station registers viewing of more than 5% as per the Nielsen Survey Methods.

**WMYD-DT**

**Ch. 21**

**Network Service:** MNT.

**Licensee:** WXON License Inc., 767 3rd Ave., 34th Floor, c/o Granite Broadcasting Corp., New York, NY 10017.

**Studio:** 27777 Franklin Rd, Suite 1220, Southfield, MI 48034.

**Mailing Address:** 27777 Franklin Rd, Suite 1220, Southfield, MI 48034.

**Phone:** 248-355-2020. **Fax:** 248-355-0368.

**E-mail:** s.norat-phillips@tv20detroit.com

**Web Site:** <http://www.tv20detroit.com/>

**Technical Facilities:** Channel No. 21 (512-518 MHz). Authorized power: 500-kw max. visual, aural. Antenna: 1063-ft above av. terrain, 1055-ft. above ground, 1717-ft. above sea level.

Latitude	42°	26'	53"
Longitude	83°	10'	23"

**Transmitter:** Intersection of 8 Mile Rd. & Meyer Rd., Oak Park.

**Note:** Latitude and longitude coordinates shown are based on the North American Datum of 1927 (NAD 27) as currently required by the Mass Media Bureau of the FCC.

**Ownership:** Granite Broadcasting Corp. (Group Owner).

**Began Operation:** April 1, 2004.

**Represented (legal):** Akin, Gump, Strauss, Hauer & Feld LLP.

**Personnel:**

**Sarah Norat-Phillips**, President & General Manager.

**Ken Murphy**, Vice President, Sales & Station Manager.

**Denny Zinchook**, Local Sales Manager.

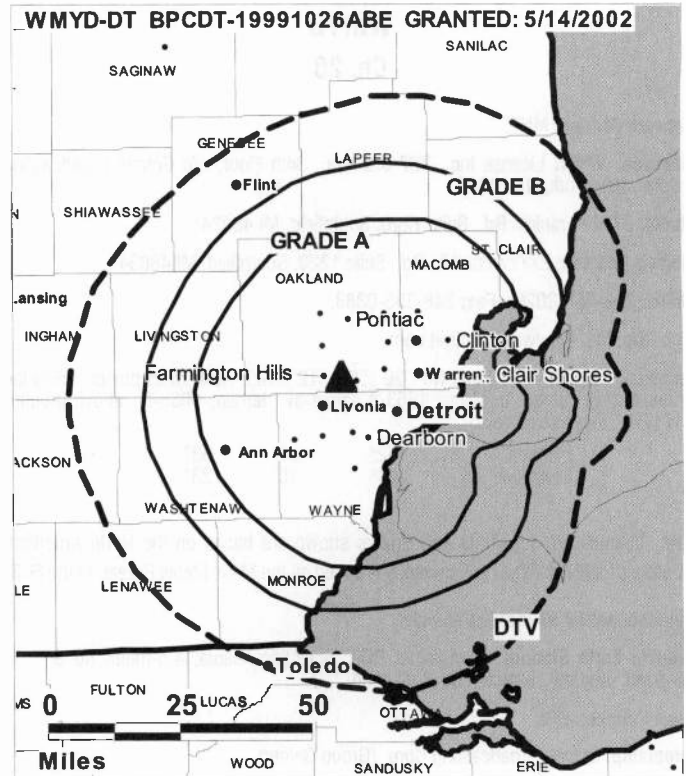
**Ken Frierson**, National Sales Manager.

**Carolyn Worford**, News & Program Director.

**Dan Riley**, Chief Engineer.

**Sherri Paolucci**, Business Manager.

**Shelley Mabel**, Marketing Director.



© 2008 Warren Communications News

**Tom Bader**, Production Manager.

**Carolyn Burnahm**, Research Director.

**Paula Bohamed**, Creative Services Director.

**Margaret Torre-Jennette**, Traffic Manager.

**Sharon McClendon**, Community Affairs Director.

**City of License:** Detroit. **Station DMA:** Detroit, MI. **Rank:** 11.

**Nielsen Data:** Not available.

**WWJ-DT**  
**Ch. 44**

**Network Service:** CBS.

**Licensee:** CBS Broadcasting Inc., 2000 K St. NW, Suite 725, Washington, DC 20006.

**Studio:** 26905 W. 11 Mile Rd., Southfield, MI 48034.

**Mailing Address:** 26905 W. 11 Mile Rd., Southfield, MI 48034.

**Phone:** 248-350-5050. **Fax:** 248-355-1655.

**E-mail:** sales@wwjtv.cbs.com

**Web Site:** http://www.wwjtv.com

**Technical Facilities:** Channel No. 44 (650-656 MHz). Authorized power: 200-kw max. visual, aural. Antenna: 1060-ft above av. terrain, 1053-ft. above ground, 1716-ft. above sea level.

Latitude	42°	26'	52"
Longitude	83°	10'	23"

**Transmitter:** 20931 Meyers Rd., Oak Park.

**Note:** Latitude and longitude coordinates shown are based on the North American Datum of 1927 (NAD 27) as currently required by the Mass Media Bureau of the FCC.

**Ownership:** CBS Corp. (Group Owner).

**Began Operation:** July 1, 1999.

**Personnel:**

**Trey Fabacher**, Vice President & General Manager.

**Michael J. Michell**, Vice President & Station Manager.

**Stephen Danowski**, General Sales Manager.

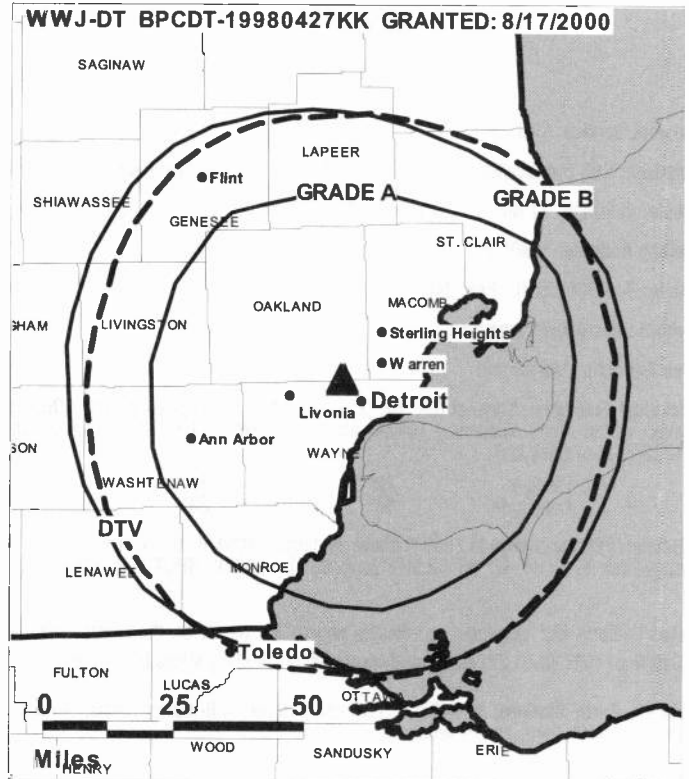
**Scott Cote**, Local Sales Manager.

**Darren Pieh**, National Sales Manager.

**Chuck Davis**, Chief Engineer.

**Howard Murphy**, Business Manager.

**Paul Prange**, Program Director.



© 2008 Warren Communications News

**Pam Shecter**, Promotion Director.

**Edward Foxworth III**, Public Affairs Director.

**City of License:** Detroit. **Station DMA:** Detroit, MI. **Rank:** 11.

**Nielsen Data:** Not available.

**WWJ-TV**  
**Ch. 62**

**Network Service:** CBS.

**Licensee:** CBS Broadcasting Inc., 2000 K St. NW, Suite 725, Washington, DC 20006.

**Studio:** 26905 W. 11 Mile Rd., Southfield, MI 48034.

**Mailing Address:** 26905 W. 11 Mile Rd., Southfield, MI 48034.

**Phone:** 248-350-5050. **Fax:** 248-355-1655.

**E-mail:** sales@wwjtv.cbs.com

**Web Site:** http://wwjtv.com

**Technical Facilities:** Channel No. 62 (758-764 MHz). Authorized power: 5000-kw max. visual, aural. Antenna: 1073-ft above av. terrain, 1060-ft. above ground, 1722-ft. above sea level.

Latitude 42° 26' 52"  
Longitude 83° 10' 23"

Requests CP for change to 1069-ft above av. terrain, 1061-ft. above ground, 1723-ft. above sea level; lat. 42° 26' 52.90", long. 83° 10' 23.30", BPCT-20040803ACA.

**Note:** Latitude and longitude coordinates shown are based on the North American Datum of 1927 (NAD 27) as currently required by the Mass Media Bureau of the FCC.

**Satellite Earth Stations:** M/A-Com, 3.3-meter; Harris, 4.6-meter; Harris, 5-meter; Pinzone, M/A-Com, Harris receivers.

**Ownership:** CBS Corp. (Group Owner).

**Began Operation:** September 29, 1975. Began broadcasting as WGPR-TV. Sale to CBS Inc. by WGPR Inc. approved by FCC July 27, 1995. Sale of CBS Inc. to Westinghouse Broadcasting (Group W) approved by FCC November 22, 1995. Merger of CBS Inc. into present owner approved by FCC May 3, 2000.

**Personnel:**

**Trey Fabacher**, Vice President & General Manager.

**Michael J. Michell**, Vice President & Station Manager.

**Stephen Danowski**, General Sales Manager.

**Scott Cote**, Local Sales Manager.

**Darren Pieh**, National Sales Manager.

**Chuck Davis**, Chief Engineer.

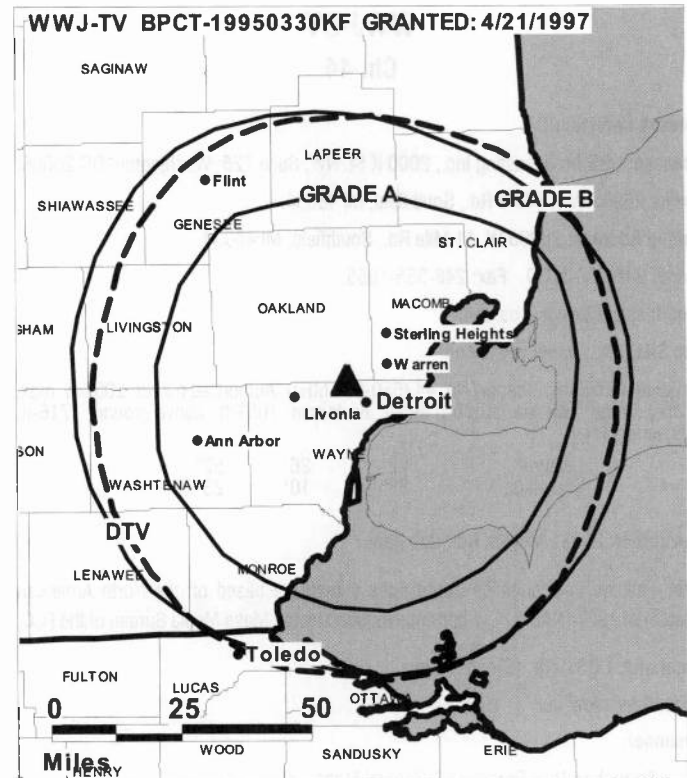
**Howard Murphy**, Business Manager.

**Paul Prange**, Program Director.

**Pam Shecter**, Promotion Director.

**Edward Foxworth III**, Public Affairs Director.

**City of License:** Detroit. **Station DMA:** Detroit, MI. **Rank:** 11.



Circulation © 2007 Nielsen. Coverage based on Nielsen study.

GrandTotal	Cable TV Households	Non-cable TV Households	Total TV Households
Estimated Station Totals *	1,305,890	653,360	1,959,250
Average Weekly Circulation (2007)	852,586	390,361	1,242,947
Average Daily Circulation (2007)			527,211
Station DMA Total	Cable TV Households	Non-cable TV Households	Total TV Households
Estimated Station Totals *	1,299,810	632,600	1,932,410
Average Weekly Circulation (2007)	852,040	389,198	1,241,238
Average Daily Circulation (2007)			526,886
Other DMA Total	Cable TV Households	Non-cable TV Households	Total TV Households
Estimated Station Totals *	6,080	20,760	26,840
Average Weekly Circulation (2007)	546	1,163	1,709
Average Daily Circulation (2007)			325

\*Estimated station totals are sums of the Nielsen TV and Cable TV household estimates for each county in which the station registers viewing of more than 5% as per the Nielsen Survey Methods.

**WXYZ-DT**  
**Ch. 41**

**Network Service:** ABC.

**Licensee:** Channel 7 of Detroit, 20777 W. 10 Mile Rd., Southfield, MI 48037.

**Studio:** 20777 W. 10 Mile Rd., Southfield, MI 48037.

**Mailing Address:** 20777 W. 10 Mile Rd., Southfield, MI 48037.

**Phone:** 248-827-7777; 800-825-0770. **Fax:** 248-827-4454.

**E-mail:** talkback@wxyztv.com

**Web Site:** http://www.detnow.com

**Technical Facilities:** Channel No. 41 (632-638 MHz). Authorized power: 770-kw max. visual, aural. Antenna: 935-ft above av. terrain, 968-ft. above ground, 1632-ft. above sea level.

Latitude	42°	28'	14"
Longitude	83°	15'	01"

**Transmitter:** 20777 W. 10 Mile Rd., Southfield.

**Note:** Latitude and longitude coordinates shown are based on the North American Datum of 1927 (NAD 27) as currently required by the Mass Media Bureau of the FCC.

**Ownership:** E. W. Scripps Co. (Group Owner).

**Began Operation:** November 1, 1998.

**Represented (sales):** Eagle Television Sales.

**Represented (legal):** Baker Hostetler LLP.

**Personnel:**

**Grace Gilchrest**, Vice President & General Manager.

**Robert Silva**, Vice President of Sales.

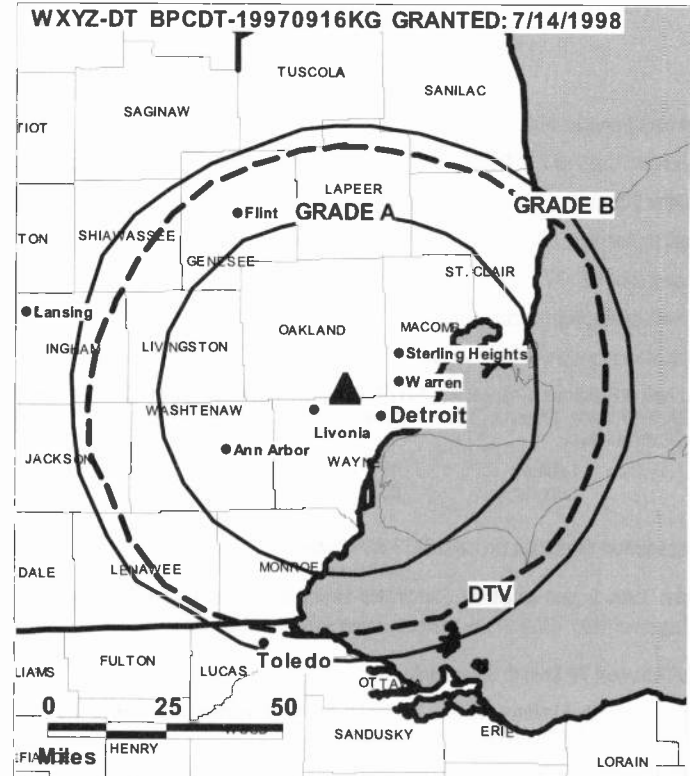
**Steve Kopacki**, National Sales Manager.

**Andrea Parquet Taylor**, News Director.

**Ray Thurber**, Chief Engineer.

**Greg Flash**, Business Manager.

**Marla Drutz**, Program Director.



© 2008 Warren Communications News

**Gary Schlaff**, Research Director.

**David Baumann**, Creative Services Director.

**Milda Skorupskas**, Traffic Manager.

**Chuck Stokes**, Public Affairs & Editorial Director.

**City of License:** Detroit. **Station DMA:** Detroit, MI. **Rank:** 11.

**Nielsen Data:** Not available.

**WXYZ-TV**  
**Ch. 7**

**Network Service:** ABC.

**Licensee:** Channel 7 of Detroit, 20777 W. 10 Mile Rd., Southfield, MI 48037.

**Studio:** 20777 W. 10 Mile Rd., Southfield, MI 48037.

**Mailing Address:** 20777 W. 10 Mile Rd., Southfield, MI 48037.

**Phone:** 248-827-7777; 800-825-0770. **Fax:** 248-827-4454.

**E-mail:** talkback@wxyztv.com

**Web Site:** http://www.detnow.com

**Technical Facilities:** Channel No. 7 (174-180 MHz). Authorized power: 316-kw visual, 31.6-kw aural. Antenna: 1000-ft above av. terrain, 1073-ft. above ground, 1737-ft. above sea level.

Latitude	42°	28'	15"
Longitude	83°	15'	00"

**Transmitter:** Broadcast House, 20777 W. 10 Mile Rd.

**Note:** Latitude and longitude coordinates shown are based on the North American Datum of 1927 (NAD 27) as currently required by the Mass Media Bureau of the FCC.

**Multichannel TV Sound:** Stereo only.

**Satellite Earth Stations:** Vertex, 4.6-meter Ku-band; Andrew, 7.3-meter C-band; Standard Communications, Avantek receivers.

**News Services:** AP, ABC NewsOne.

**Ownership:** E. W. Scripps Co. (Group Owner).

**Began Operation:** October 9, 1948. Sale to present owner by American Broadcasting Cos. approved by FCC November 14, 1985.

**Represented (sales):** Eagle Television Sales.

**Represented (legal):** Baker Hostetler LLP.

**Personnel:**

**Grace Gilchrist**, Vice President & General Manager.

**Robert Silva**, Vice President of Sales.

**Steve Kopacki**, National Sales Manager.

**Andrea Parquet Taylor**, News Director.

**Ray Thurber**, Chief Engineer.

**Greg Flash**, Business Manager.

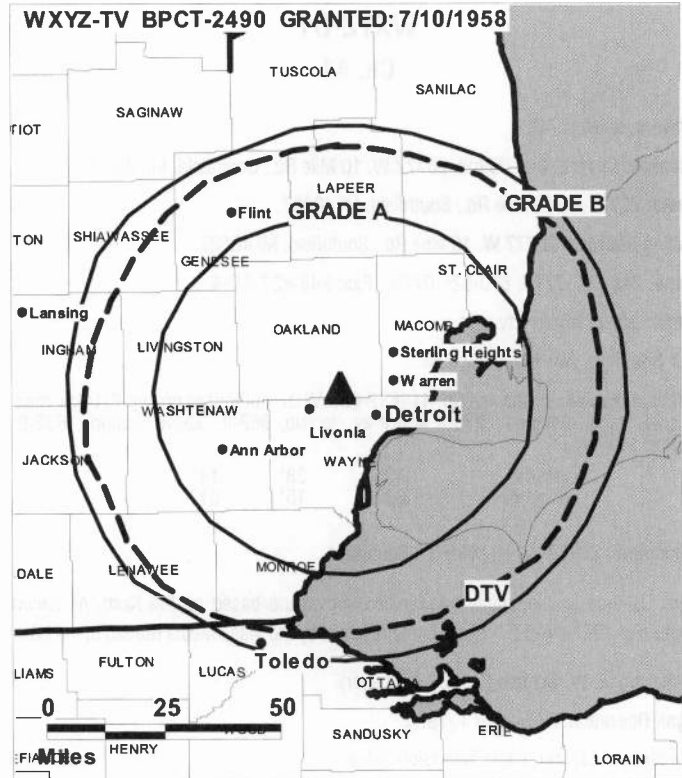
**Marla Drutz**, Program Director.

**Gary Schlaff**, Research Director.

**David Baumann**, Creatives Service Director.

**Milda Skorupskas**, Traffic Manager.

**Chuck Stokes**, Public Affairs & Editorial Director.



© 2008 Warren Communications News

**City of License:** Detroit. **Station DMA:** Detroit, MI. **Rank:** 11.

Circulation © 2007 Nielsen. Coverage based on Nielsen study.

GrandTotal	Cable TV Households	Non-cable TV Households	Total TV Households
Estimated Station Totals *	1,644,440	707,210	2,351,650
Average Weekly Circulation (2007)	1,112,772	472,414	1,585,186
Average Daily Circulation (2007)			814,424
Station DMA Total	Cable TV Households	Non-cable TV Households	Total TV Households
Estimated Station Totals *	1,305,720	632,600	1,938,320
Average Weekly Circulation (2007)	1,048,204	466,322	1,514,526
Average Daily Circulation (2007)			790,502
Other DMA Total	Cable TV Households	Non-cable TV Households	Total TV Households
Estimated Station Totals *	338,720	74,610	413,330
Average Weekly Circulation (2007)	64,568	6,092	70,660
Average Daily Circulation (2007)			23,922

\*Estimated station totals are sums of the Nielsen TV and Cable TV household estimates for each county in which the station registers viewing of more than 5% as per the Nielsen Survey Methods.

**WJMN-DT**

**Ch. 48**

**Network Service:** CBS.

**Grantee:** WFRV and WJMN Television Station Inc., 2175 K St NW, Ste 350, Washington, DC 20037.

**Studio:** 1181 E. Mason St., Green Bay, WI 54301.

**Mailing Address:** PO Box 19055, Green Bay, WI 54307-9055.

**Phone:** 920-437-5411. **Fax:** 920-437-4576.

**E-mail:** wfrv@wfrv.cbs.com

**Web Site:** http://www.wfrv.com

**Technical Facilities:** Channel No. 48 (674-680 MHz). Authorized power: 989-kw max. visual, aural. Antenna: 1073-ft above av. terrain, 1098-ft. above ground, 1918-ft. above sea level.

Latitude	46°	08'	05"
Longitude	86°	56'	55"

**Note:** Latitude and longitude coordinates shown are based on the North American Datum of 1927 (NAD 27) as currently required by the Mass Media Bureau of the FCC.

**Ownership:** Liberty Media Corp. (Group Owner).

**Began Operation:** Station operating under Special Temporary Authority at 9.8-kw max. visual; no on-air date

**Represented (legal):** Nelson Mullins Riley & Scarborough LLP.

**Represented (sales):** TeleRep Inc.

**Personnel:**

**R. Perry Kidder**, General Manager & Station Manager.

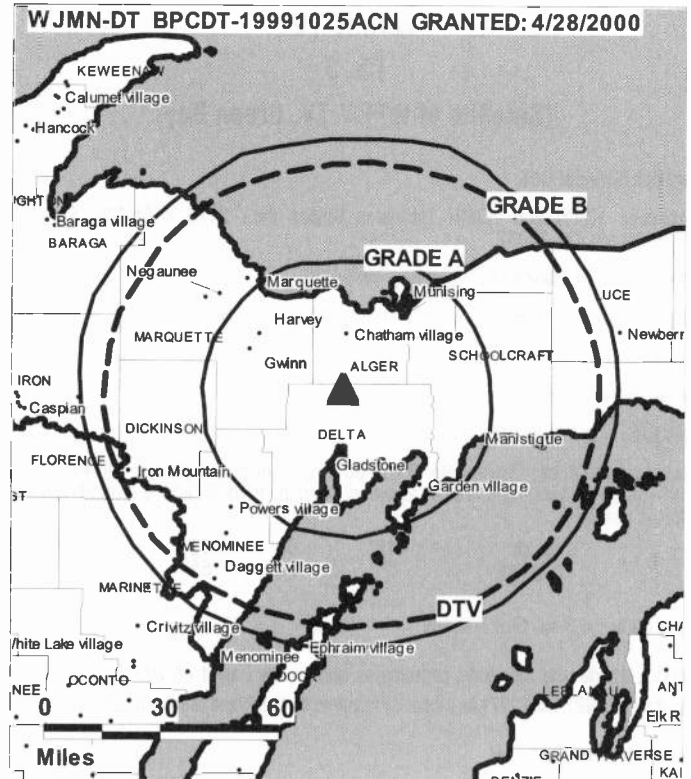
**Jackie Stewart**, General Sales Manager.

**Kit Overlock**, Local Sales Manager.

**H. Lee Hiller**, News Director.

**Dale Mitchell**, Director of Operations, Marketing & Engineering.

**David Stewart**, Business Manager.



© 2008 Warren Communications News

**Jill Schabow**, Program Director.

**Gretchen Mattingly**, Production Manager.

**Jill Harkoff**, Traffic Manager.

**City of License:** Escanaba. **Station DMA:** Marquette, MI. **Rank:** 179.

**Nielsen Data:** Not available.



**WJMN-TV**  
**Ch. 3**  
**(Satellite of WFRV-TV, Green Bay)**

**Network Service:** CBS.

**Licensee:** WFRV and WJMN Television Station Inc., 2175 K St NW, Ste 350, Washington, DC 20037.

**Studio:** 1181 E. Mason St., Green Bay, WI 54301.

**Mailing Address:** PO Box 19055, Green Bay, WI 54307-9055.

**Phone:** 920-437-5411. **Fax:** 920-437-4576.

**E-mail:** wfrv@wfrv.cbs.com

**Web Site:** http://www.wfrv.com

**Technical Facilities:** Channel No. 3 (60-66 MHz). Authorized power: 100-kw visual, 20-kw aural. Antenna: 1191-ft above av. terrain, 1201-ft. above ground, 2021-ft. above sea level.

Latitude 46° 08' 05"  
 Longitude 86° 56' 55"

**Transmitter:** 4.3-mi. S of Trenary.

**Note:** Latitude and longitude coordinates shown are based on the North American Datum of 1927 (NAD 27) as currently required by the Mass Media Bureau of the FCC.

**News Services:** UPI, AP.

**Ownership:** Liberty Media Corp. (Group Owner).

**Began Operation:** October 7, 1969. Transfer to present owner by CBS Corp. approved by FCC April 6, 2007.

**Represented (legal):** Nelson Mullins Riley & Scarborough LLP.

**Represented (sales):** TeleRep Inc.

**Personnel:**

**R. Perry Kidder**, General Manager & Station Manager.

**Jackie Stewart**, General Sales Manager.

**Kit Overlock**, Local Sales Manager.

**H. Lee Hiller**, News Director.

**Dale Mitchell**, Director of Operations, Marketing & Engineering.

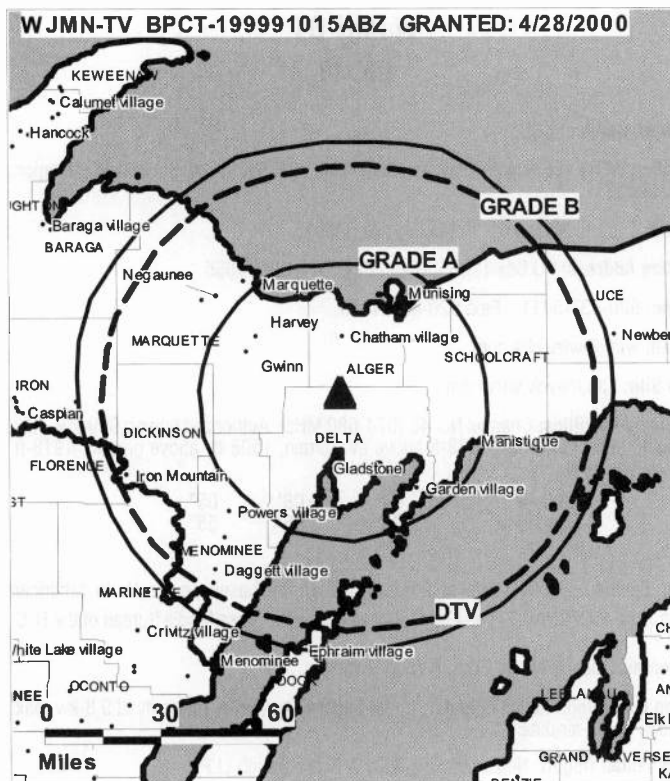
**David Stewart**, Business Manager.

**Joy Schabow**, Program Director.

**Gretchen Mattingly**, Production Manager.

**Jill Harkoff**, Traffic Manager.

**City of License:** Escanaba. **Station DMA:** Marquette, MI. **Rank:** 179.



© 2008 Warren Communications News

Circulation © 2007 Nielsen. Coverage based on Nielsen study.

GrandTotal	Cable TV Households	Non-cable TV Households	Total TV Households
Estimated Station Totals *	73,630	21,410	95,040
Average Weekly Circulation (2007)	45,126	6,378	51,504
Average Daily Circulation (2007)			20,941
Station DMA Total	Cable TV Households	Non-cable TV Households	Total TV Households
Estimated Station Totals *	61,210	21,410	82,620
Average Weekly Circulation (2007)	41,623	6,378	48,001
Average Daily Circulation (2007)			19,937
Other DMA Total	Cable TV Households	Non-cable TV Households	Total TV Households
Estimated Station Totals *	12,420	0	12,420
Average Weekly Circulation (2007)	3,503	0	3,503
Average Daily Circulation (2007)			1,004

\*Estimated station totals are sums of the Nielsen TV and Cable TV household estimates for each county in which the station registers viewing of more than 5% as per the Nielsen Survey Methods.

**WJRT-DT**

**Ch. 36**

**Network Service:** ABC.

**Licensee:** Flint License Subsidiary, 77 W. 66th St., 16th Floor, New York, NY 10023.

**Studio:** 2302 Lapeer Rd., Flint, MI 48503.

**Mailing Address:** 2302 Lapeer Rd., Flint, MI 48503.

**Phone:** 810-233-3130. **Fax:** 810-257-2834.

**E-mail:** bryson@abc.com

**Web Site:** <http://www.abc12.com>

**Technical Facilities:** Channel No. 36 (602-608 MHz). Authorized power: 860-kw max. visual, aural. Antenna: 814-ft above av. terrain, 839-ft. above ground, 1443-ft. above sea level.

Latitude	43°	13'	49"
Longitude	84°	03'	32"

**Note:** Latitude and longitude coordinates shown are based on the North American Datum of 1927 (NAD 27) as currently required by the Mass Media Bureau of the FCC.

**News Service:** AP.

**Ownership:** Disney Enterprises Inc. (Group Owner).

**Began Operation:** Station operating; no on-air date

**Represented (sales):** ABC Television Spot Sales Inc.

**Personnel:**

**Thomas Bryson**, President & General Manager.

**Dan Aube**, Vice President & General Sales Manager.

**Brock Rice**, Local Sales Manager.

**James Bleicher**, News Director.

**Skip Orvis**, Engineering Director.

**Cheri Foss**, National Sales Manager.

**Diane Parker**, Business Manager.

**Sara Jo Gallock**, Program Director.



© 2008 Warren Communications News

**James Griffel**, Creative Services Director.

**Richard Roffman**, Production Manager.

**Shirley Sillman**, Traffic Manager.

**City of License:** Flint. **Station DMA:** Flint-Saginaw-Bay City, MI. **Rank:** 66.

**Nielsen Data:** Not available.

**WJRT-TV**  
**Ch. 12**

**Network Service:** ABC.

**Licensee:** Flint License Subsidiary, 77 W. 66th St., 16th Floor, New York, NY 10023.

**Studio:** 2302 Lapeer Rd., Flint, MI 48503.

**Mailing Address:** 2302 Lapeer Rd., Flint, MI 48503.

**Phone:** 810-233-3130. **Fax:** 810-257-2834.

**E-mail:** bryson@abc.com

**Web Site:** http://www.abc12.com

**Technical Facilities:** Channel No. 12 (204-210 MHz). Authorized power: 316-kw visual, 34.76-kw aural. Antenna: 940-ft above av. terrain, 999-ft. above ground, 1571-ft. above sea level.

Latitude 43° 13' 49"  
Longitude 84° 03' 32"

**Transmitter:** 7401 W. Burt Rd., Chesaning.

**Note:** Latitude and longitude coordinates shown are based on the North American Datum of 1927 (NAD 27) as currently required by the Mass Media Bureau of the FCC.

**Multichannel TV Sound:** Stereo only.

**Satellite Earth Stations:** Vertex, 4.6-meter Ku-band; Vertex, 6.1-meter C-band; Andrew, 7.3-meter Ku & C-band.

**SNG Mobile Dish:** Vertex, 2.4-meter Ku-band.

**News Service:** AP.

**Ownership:** Disney Enterprises Inc. (Group Owner).

**Began Operation:** October 12, 1958. Sale to present owner by Capital Cities/ABC Inc. approved by FCC February 8, 1996. Sale to Capital Cities/ABC Inc. by Media/Communications Partners, et al., approved by FCC July 26, 1995 (Television Digest, Vol. 34:41). Sale to Media/Communications Partners, et al., by SJL Broadcast Management approved by FCC April 30, 1992. Sale to SJL Broadcast Management by Knight-Ridder Broadcasting approved by FCC June 8, 1989 (Vol. 29:13). Sale to Knight-Ridder Broadcasting by Poole Broadcasting approved by FCC December 12, 1978 (Vol. 17:26). Poole acquired station when Goodwill Stations Inc. sold all its other properties to Capital Cities Broadcasting Corp.; approved by FCC July 29, 1964 (Vol. 4:18, 19, 31).

**Represented (sales):** ABC Television Spot Sales Inc.

**Personnel:**

**Thomas Bryson**, President & General Manager.

**Dan Aube**, Vice President & General Sales Manager.

**Brock Rice**, Local Sales Manager.

**James Bleicher**, News Director.

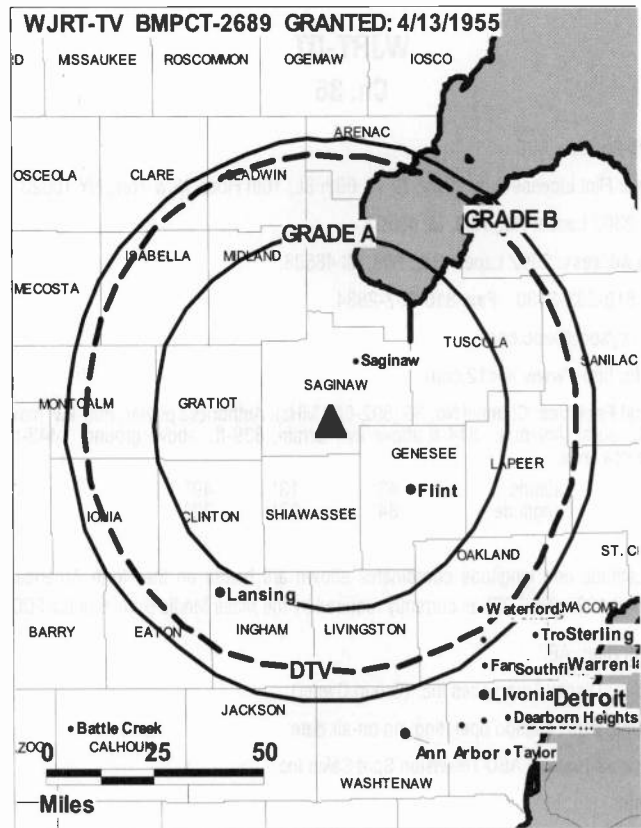
**Skip Orvis**, Engineering Director.

**Cheri Foss**, National Sales Manager.

**Diane Parker**, Business Manager.

**Sara Jo Gallock**, Program Director.

**James Griffel**, Creative Services Director.



© 2008 Warren Communications News

**Richard Roffman**, Production Manager.

**Shirley Sillman**, Traffic Manager.

**City of License:** Flint. **Station DMA:** Flint-Saginaw-Bay City, MI. **Rank:** 66.

Circulation © 2007 Nielsen. Coverage based on Nielsen study.

GrandTotal	Cable TV Households	Non-cable TV Households	Total TV Households
Estimated Station Totals *	380,930	331,740	712,670
Average Weekly Circulation (2007)	238,499	159,764	398,263
Average Daily Circulation (2007)			217,370
Station DMA Total	Cable TV Households	Non-cable TV Households	Total TV Households
Estimated Station Totals *	281,320	193,110	474,430
Average Weekly Circulation (2007)	209,007	137,288	346,295
Average Daily Circulation (2007)			195,899
Other DMA Total	Cable TV Households	Non-cable TV Households	Total TV Households
Estimated Station Totals *	99,610	138,630	238,240
Average Weekly Circulation (2007)	29,492	22,476	51,968
Average Daily Circulation (2007)			21,471

\*Estimated station totals are sums of the Nielsen TV and Cable TV household estimates for each county in which the station registers viewing of more than 5% as per the Nielsen Survey Methods.

**WSMH**  
**Ch. 66**

**Network Service:** FOX.

**Licensee:** WSMH Licensee LLC, 10706 Beaver Dam Rd, Cockeysville, MD 21030.

**Studios:** 310 Johnson St., Suite 185, Saganaw, MI 48607; G-3463 W. Pierson Rd., Flint, MI 48504.

**Mailing Address:** PO Box 310669, Flint, MI 48531.

**Phone:** 810-785-8866. **Fax:** 810-785-8963.

**E-mail:** cconklin@wsmh66.com

**Web Site:** http://www.wsmh66.com

**Technical Facilities:** Channel No. 66 (782-788 MHz). Authorized power: 1170-kw max. visual, 117-kw aural. Antenna: 943-ft above av. terrain, 967-ft. above ground, 1577-ft. above sea level.

Latitude 43° 13' 18"  
Longitude 84° 03' 14"

Holds CP for change to 1090-kw max. visual, 1199-ft above av. terrain, 1219-ft. above ground, 1827-ft. above sea level; BMPCT-20060810AHB.

**Transmitter:** 7114 Gary Rd., Chesaning.

**Note:** Latitude and longitude coordinates shown are based on the North American Datum of 1927 (NAD 27) as currently required by the Mass Media Bureau of the FCC.

**Satellite Earth Stations:** Transmitter Harris; Scientific-Atlanta, 4.6-meter; DH Satellite, 5-meter; Agile Omni receivers.

**Ownership:** Sinclair Broadcast Group Inc. (Group Owner).

**Began Operation:** April 8, 1985. Sale to Gerald J. Robinson by Flint Family TV Inc., et al., approved by FCC April 21, 1986. Sale to present owner by Gerald J. Robinson approved by FCC November 9, 1995.

**Represented (sales):** Millennium Sales & Marketing.

**Represented (legal):** Pillsbury Winthrop Shaw Pittman LLP.

**Represented (engineering):** Sterling Communications Inc.

**Personnel:**

**John Hummel**, General Manager.

**Preston Hards**, Local Sales Manager.

**Chad Conklin**, National Sales Manager.

**Barbara Roethler**, News Director.

**John D. Grover**, Chief Engineer.

**Gary Pringle**, Business Manager.

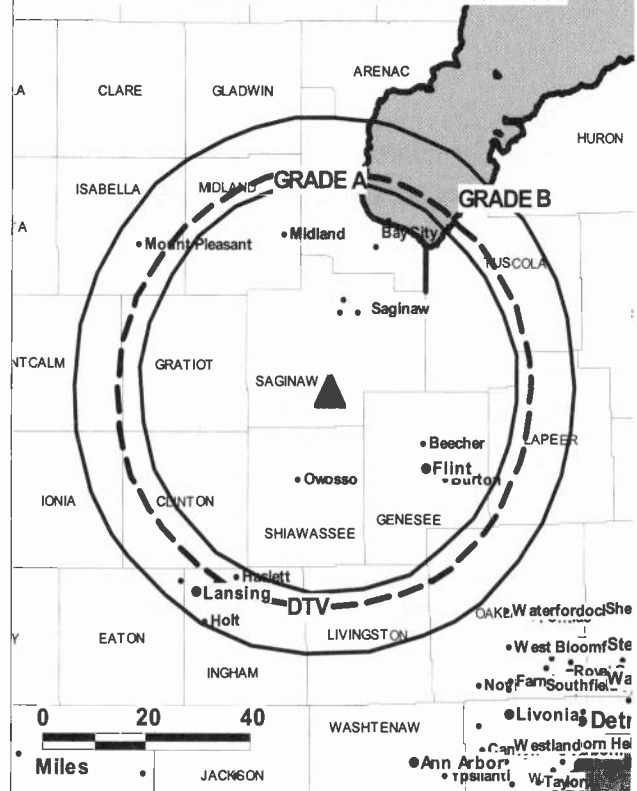
**Rob Depascale**, Program Manager.

**Dan Zimmerman**, Promotions Manager.

**Gregg Hall**, Production Manager.

**Lisa Grundy**, Traffic Manager.

**WSMH BMPCT-20060810AHB GRANTED: 10/4/2006**



**City of License:** Flint. **Station DMA:** Flint-Saginaw-Bay City, MI. **Rank:** 66.

Circulation © 2007 Nielsen. Coverage based on Nielsen study.

GrandTotal	Cable TV Households	Non-cable TV Households	Total TV Households
Estimated Station Totals *	309,990	253,820	563,810
Average Weekly Circulation (2007)	168,105	103,235	271,340
Average Daily Circulation (2007)			95,647
Station DMA Total	Cable TV Households	Non-cable TV Households	Total TV Households
Estimated Station Totals *	281,320	193,110	474,430
Average Weekly Circulation (2007)	158,633	95,013	253,646
Average Daily Circulation (2007)			90,576
Other OMA Total	Cable TV Households	Non-cable TV Households	Total TV Households
Estimated Station Totals *	28,670	60,710	89,380
Average Weekly Circulation (2007)	9,472	8,222	17,694
Average Daily Circulation (2007)			5,071

\*Estimated station totals are sums of the Nielsen TV and Cable TV household estimates for each county in which the station registers viewing of more than 5% as per the Nielsen Survey Methods.

**WSMH-DT**

**Ch. 16**

**Network Service:** FOX.

**Grantee:** WSMH Licensee LLC, 10706 Beaver Dam Rd, Cockeysville, MD 21030.

**Studios:** 310 Johnson St., Suite 185, Saginaw, MI 48607; G-3463 W. Pierson Rd., Flint, MI 48504.

**Mailing Address:** PO Box 310669, Flint, MI 48531.

**Phone:** 810-785-8866. **Fax:** 810-785-8963.

**E-mail:** cconklin@wsmh66.com

**Web Site:** http://www.wsmh66.com

**Technical Facilities:** Channel No. 16 (482-488 MHz). Authorized power: 19.3-kw max. visual, aural. Antenna: 1142-ft above av. terrain, 1162-ft. above ground, 1770-ft. above sea level.

Latitude	43°	13'	31"
Longitude	84°	04'	33"

**Note:** Latitude and longitude coordinates shown are based on the North American Datum of 1927 (NAD 27) as currently required by the Mass Media Bureau of the FCC.

**Ownership:** Sinclair Broadcast Group Inc. (Group Owner).

**Began Operation:** on op, Stat.

**Represented (sales):** Millennium Sales & Marketing.

**Personnel:**

**John Hummel**, General Manager.

**Preston Hards**, Local Sales Manager.

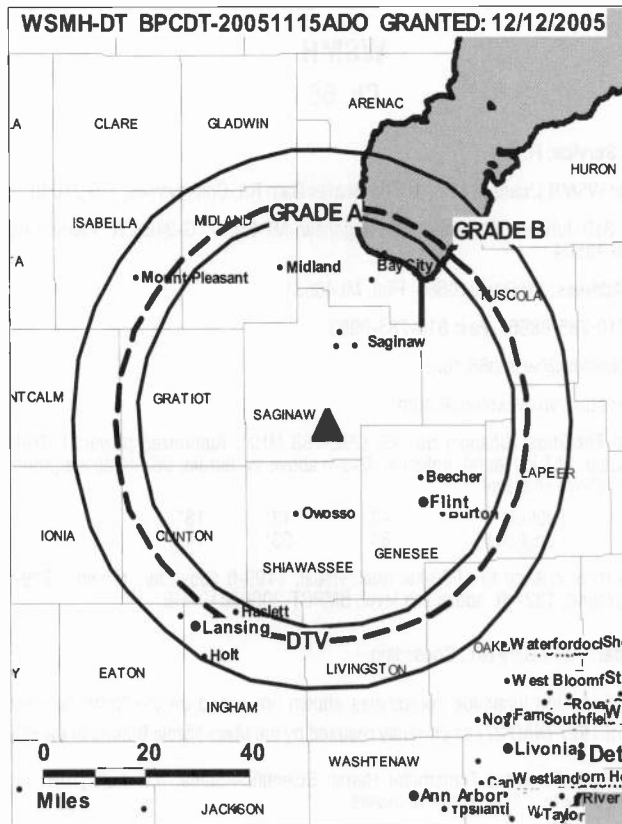
**Chad Conklin**, National Sales Manager.

**Barbara Roethler**, News Director.

**John D. Grover**, Chief Engineer.

**Gary Pringle**, Business Manager.

**Rob Depascale**, Program Manager.



© 2008 Warren Communications News

**Dan Zimmerman**, Promotion Director.

**Gregg Hall**, Production Manager.

**Lisa Grundy**, Traffic Manager.

**City of License:** Flint. **Station DMA:** Flint-Saginaw-Bay City, MI. **Rank:** 66.

**Nielsen Data:** Not available.

**WOOD-DT**

**Ch. 7**

**Network Service:** NBC.

**Licensee:** WOOD Television License Co. LLC, 4 Richmond Square, Suite 200, Providence, RI 02906.

**Studio:** 120 College Ave. SE, Grand Rapids, MI 49503.

**Mailing Address:** PO Box B, Grand Rapids, MI 49501.

**Phone:** 616-456-8888. **Fax:** 616-456-9169.

**E-mail:** mike.laemers@woodtv.com

**Web Site:** http://www.woodtv.com

**Technical Facilities:** Channel No. 7 (174-180 MHz). Authorized power: 30-kw visual, aural. Antenna: 945-ft above av. terrain, 915-ft. above ground, 1739-ft. above sea level.

Latitude	42°	41'	14"
Longitude	85°	30'	34"

**Note:** Latitude and longitude coordinates shown are based on the North American Datum of 1927 (NAD 27) as currently required by the Mass Media Bureau of the FCC.

**Ownership:** LIN TV Corp. (Group Owner).

**Began Operation:** August 1, 1999.

**Represented (sales):** Blair Television.

**Represented (engineering):** du Treil, Lundin & Rackley Inc.

**Personnel:**

**Diane Kniewski**, President & General Manager.

**Craig Cole**, Operations & Program Director.

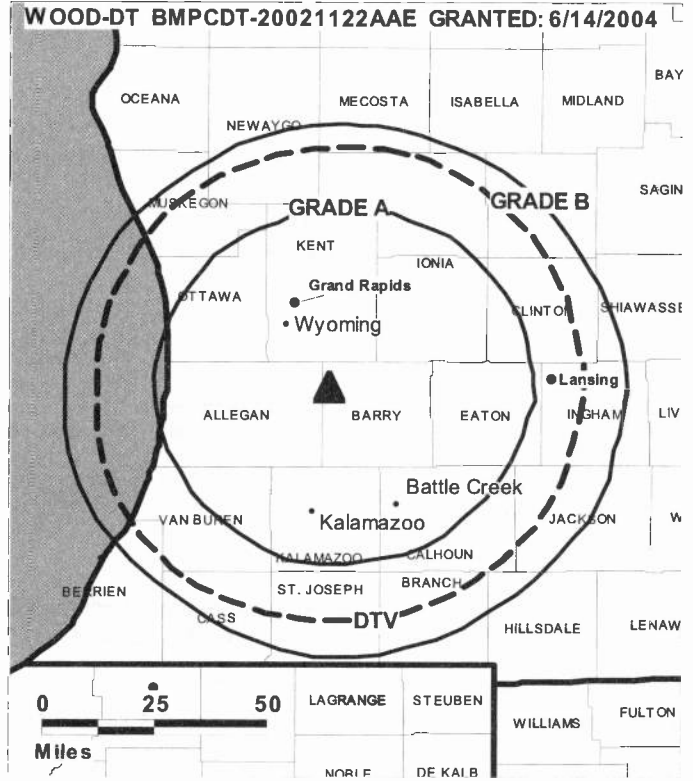
**Marc Elliott**, General Sales Manager.

**Ann Marie Young**, National Sales Manager.

**Patti McGettigan**, News Director.

**Mike Laemers**, Chief Engineer.

**Dan Caldwell**, Business Manager.



© 2008 Warren Communications News

**Eva Cooper**, Marketing & Development Director.

**Ethan Buete**, Promotion Manager.

**Gene Van Twert**, Traffic Manager.

**City of License:** Grand Rapids.

**Station DMA:** Grand Rapids-Kalamazoo-Battle Creek, MI. **Rank:** 39.

**Nielsen Data:** Not available.

**WOOD-TV**

**Ch. 8**

**Network Service:** NBC.

**Licensee:** WOOD License Co. LLC, 4 Richmond Square, Suite 200, Providence, RI 02906.

**Studio:** 120 College Ave. SE, Grand Rapids, MI 49503.

**Mailing Address:** PO Box B, Grand Rapids, MI 49501.

**Phone:** 616-456-8888. **Fax:** 616-456-9169.

**E-mail:** mike.laemers@woodtv.com

**Web Site:** http://www.woodtv.com

**Technical Facilities:** Channel No. 8 (180-186 MHz). Authorized power: 316-kw visual, aural. Antenna: 991-ft above av. terrain, 971-ft. above ground, 1791-ft. above sea level.

Latitude 42° 41' 13"  
Longitude 85° 30' 35"

**Transmitter:** 2.5-mi. SW of Middleville.

**Note:** Latitude and longitude coordinates shown are based on the North American Datum of 1927 (NAD 27) as currently required by the Mass Media Bureau of the FCC.

**Multichannel TV Sound:** Stereo and separate audio program.

**Satellite Earth Stations:** Transmitter Larcen; Patriot, 3-meter C & Ku-band; Patriot, 4.5-meter C & Ku-band; Harris, 6-meter C-band; receivers.

**SNG Mobile Dish:** BAF, .

**News Services:** NBC News Channel, CNN, AP.

**Ownership:** LIN TV Corp. (Group Owner).

**Began Operation:** August 15, 1949. Sale to present owner by LCH Communications Inc. approved by FCC June 23, 1999 (Television Digest, 37:33; 38:2). Follow-up sale of LIN to Chancellor Media Corp. cancelled (Vol. 38:28; 39:12). Sale to LCH Communications Inc. by Time Inc. approved by FCC February 10, 1983 (Vol. 22:46). Sale to Time-Life by H. M. Bitner interests approved by FCC April 17, 1957 (Vol. 12:50, 51; 13:16). Bitner group's purchase of station, then called WLAV-TV, from Leonard A. Versluis approved by FCC September 1951 (Vol. 7:19, 38).

**Represented (sales):** Blair Television.

**Represented (legal):** Covington & Burling.

**Represented (engineering):** du Treil, Lundin & Rackley Inc.

**Personnel:**

**Diane Kniowski,** President & General Manager.

**Craig Cole,** Operations & Program Director.

**Marc Elliott,** General Sales Manager.

**Ann Marie Young,** National Sales Manager.

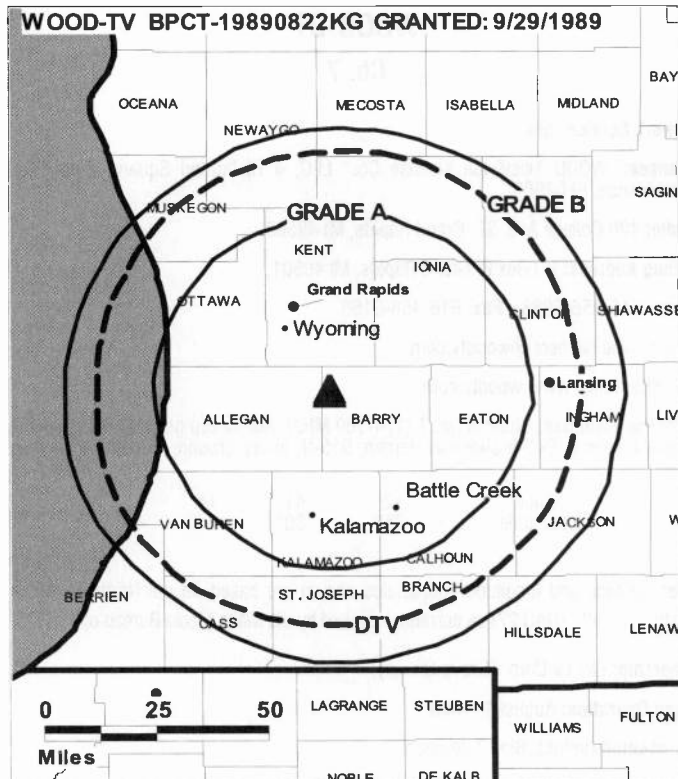
**Patti McGettigan,** News Director.

**Mike Laemers,** Chief Engineer.

**Dan Caldwell,** Business Manager.

**Eva Cooper,** Marketing & Development Director.

**Ethan Buete,** Promotion Manager.



© 2008 Warren Communications News

**Gene Van Twert,** Traffic Manager.

**City of License:** Grand Rapids.

**Station DMA:** Grand Rapids-Kalamazoo-Battle Creek, MI. **Rank:** 39.

Circulation © 2007 Nielsen. Coverage based on Nielsen study.

GrandTotal	Cable TV Households	Non-cable TV Households	Total TV Households
Estimated Station Totals *	459,410	395,870	855,280
Average Weekly Circulation (2007)	300,115	242,771	542,886
Average Daily Circulation (2007)			287,130
Station DMA Total	Cable TV Households	Non-cable TV Households	Total TV Households
Estimated Station Totals *	401,280	333,390	734,670
Average Weekly Circulation (2007)	292,288	233,674	525,962
Average Daily Circulation (2007)			280,969
Other DMA Total	Cable TV Households	Non-cable TV Households	Total TV Households
Estimated Station Totals *	58,130	62,480	120,610
Average Weekly Circulation (2007)	7,827	9,097	16,924
Average Daily Circulation (2007)			6,161

\*Estimated station totals are sums of the Nielsen TV and Cable TV household estimates for each county in which the station registers viewing of more than 5% as per the Nielsen Survey Methods.

# Michigan — Grand Rapids

**WXMI**  
**Ch. 17**

**Network Service:** FOX.

**Licensee:** Tribune Television Holdings Inc., 3117 Plaza Dr NE, Grand Rapids, MI 49525.

**Studio:** 3117 Plaza Dr. NE, Grand Rapids, MI 49525.

**Mailing Address:** 3117 Plaza Dr NE, Grand Rapids, MI 49525.

**Phone:** 616-364-8722. **Fax:** 616-364-8506.

**E-mail:** feedback@wxmi.com

**Web Site:** http://www.wxmi.com

**Technical Facilities:** Channel No. 17 (488-494 MHz). Authorized power: 1700-kw max. visual, aural. Antenna: 1096-ft above av. terrain, 1043-ft. above ground, 1883-ft. above sea level.

Latitude 42° 41' 15"  
Longitude 85° 31' 57"

**Note:** Latitude and longitude coordinates shown are based on the North American Datum of 1927 (NAD 27) as currently required by the Mass Media Bureau of the FCC.

**Satellite Earth Stations:** Transmitter Harris; Harris, 4-meter Ku & C-band; Harris, 6.1-meter C-band; Harris receivers.

**SNG Mobile Dish:** 2.2-meter Ku-band.

**Ownership:** Tribune Broadcasting Co. (Group Owner).

**Began Operation:** March 18, 1982.

**Represented (sales):** Harrington Righter & Parsons Inc. (HRP).

**Represented (legal):** Sidley Austin LLP.

**Personnel:**

**Patricia Kolb**, Vice President & General Manager.

**Bonnie Hunter**, Administrative Operations Director.

**Jeff Cartwright**, Sales Director.

**Shelly Bohr**, Local Sales Manager.

**Barb Klap**, National Sales Manager.

**Tim Dye**, News Director.

**Dale Scholten**, Engineering Director.

**Mark Krause**, Program Director.

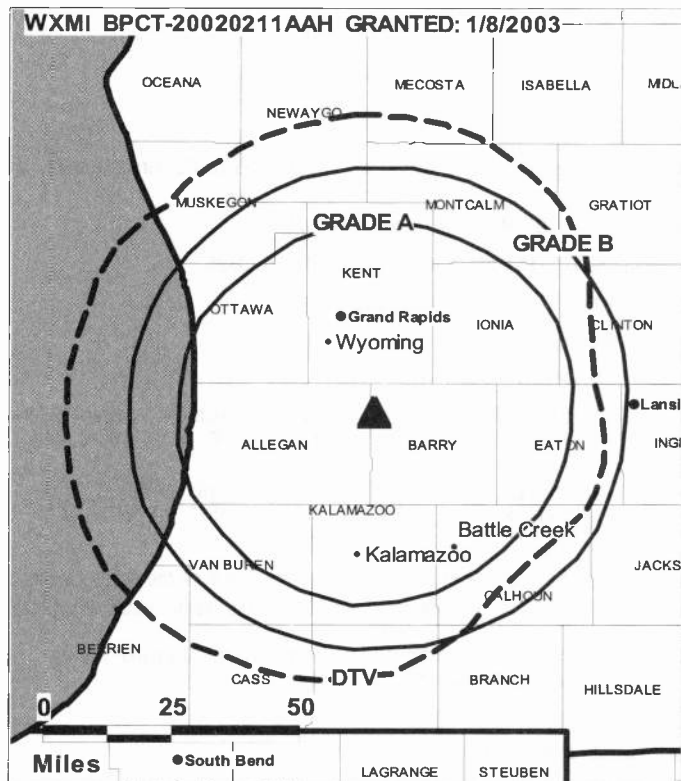
**Travis Henkaline**, Creative Services Director.

**Ann Ball**, Research Coordinator.

**Carol Avey**, Traffic Manager.

**City of License:** Grand Rapids.

**Station DMA:** Grand Rapids-Kalamazoo-Battle Creek, MI. **Rank:** 39.



© 2008 Warren Communications News

Circulation © 2007 Nielsen. Coverage based on Nielsen study.

GrandTotal	Cable TV Households	Non-cable TV Households	Total TV Households
Estimated Station Totals *	412,120	389,340	801,460
Average Weekly Circulation (2007)	237,092	198,112	435,204
Average Daily Circulation (2007)			163,394

Station DMA Total	Cable TV Households	Non-cable TV Households	Total TV Households
Estimated Station Totals *	401,280	333,390	734,670
Average Weekly Circulation (2007)	236,267	191,636	427,903
Average Daily Circulation (2007)			161,394

Other DMA Total	Cable TV Households	Non-cable TV Households	Total TV Households
Estimated Station Totals *	10,840	55,950	66,790
Average Weekly Circulation (2007)	825	6,476	7,301
Average Daily Circulation (2007)			2,000

\*Estimated station totals are sums of the Nielsen TV and Cable TV household estimates for each county in which the station registers viewing of more than 5% as per the Nielsen Survey Methods.



Michigan — Grand Rapids

**WXMI-DT**  
**Ch. 19**

**Network Service:** FOX.

**Licensee:** Tribune Television Holdings Inc., 3117 Plaza Dr NE, Grand Rapids, MI 49525.

**Studio:** 3117 Plaza Dr. NE, Grand Rapids, MI 49525.

**Mailing Address:** 3117 Plaza Dr NE, Grand Rapids, MI 49525.

**Phone:** 616-364-8722. **Fax:** 616-364-8506.

**E-mail:** feedback@wxmi.com

**Web Site:** http://www.wxmi.com

**Technical Facilities:** Channel No. 19 (500-506 MHz). Authorized power: 725-kw visual, aural. Antenna: 1004-ft above av. terrain, 952-ft. above ground, 840-ft. above sea level.

Latitude	42°	41'	15"
Longitude	85°	31'	57"

**Note:** Latitude and longitude coordinates shown are based on the North American Datum of 1927 (NAD 27) as currently required by the Mass Media Bureau of the FCC.

**Satellite Earth Stations:** Transmitter Harris; Harris, 4-meter KC-band; Harris, 6.1-meter C-band; Harris receivers.

**Ownership:** Tribune Broadcasting Co. (Group Owner).

**Began Operation:** August 20, 2002. Standard Definition.

**Represented (legal):** Sidley Austin LLP.

**Personnel:**

**Patricia Kolb**, Vice President & General Manager.

**Bonnie Hunter**, Administrative Operations Director.

**Jeff Cartwright**, Sales Director.

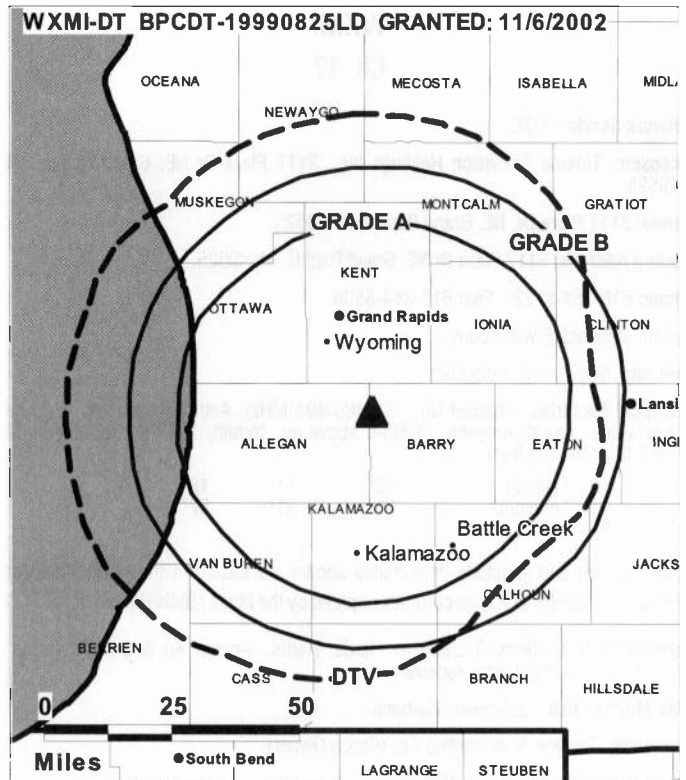
**Shelly Bohr**, Local Sales Manager.

**Barb Klap**, National Sales Manager.

**Tim Dye**, News Director.

**Dale Scholten**, Engineering Director.

**Mark Krause**, Program Director.



© 2008 Warren Communications News

**Travis Henkaline**, Creative Services Director.

**Ann Ball**, Research Coordinator.

**Carol Avey**, Traffic Manager.

**City of License:** Grand Rapids.

**Station DMA:** Grand Rapids-Kalamazoo-Battle Creek, MI. **Rank:** 39.

**Nielsen Data:** Not available.

# Michigan — Grand Rapids

## WZZM-DT

Ch. 39

**Network Service:** ABC.

**Licensee:** Combined Communications Corp. of Oklahoma Inc., 7950 Jones Branch Dr, c/o Gannett Co., McLean, VA 22102.

**Studio:** 645 3 Mile Rd. NW, Grand Rapids, MI 49544.

**Mailing Address:** PO Box Z, Grand Rapids, MI 49501.

**Phone:** 616-785-1313. **Fax:** 616-785-1301.

**E-mail:** management@wzzm13.com

**Web Site:** http://www.wzzm13.com

**Technical Facilities:** Channel No. 39 (320-626 MHz). Authorized power: 1000-kw max. visual, aural. Antenna: 1002-ft above av. terrain, 963-ft. above ground, 1748-ft. above sea level.

Latitude	43°	18'	35"
Longitude	85°	54'	45"

**Note:** Latitude and longitude coordinates shown are based on the North American Datum of 1927 (NAD 27) as currently required by the Mass Media Bureau of the FCC.

**Ownership:** Gannett Co. Inc. (Group Owner).

**Began Operation:** June 12, 2002. Standard Definition.

**Represented (sales):** Blair Television.

### Personnel:

**Janet Mason**, President & General Manager.

**Chuck Mikowski**, Vice President, Director of Technology.

**Kim Krause**, General Sales Manager.

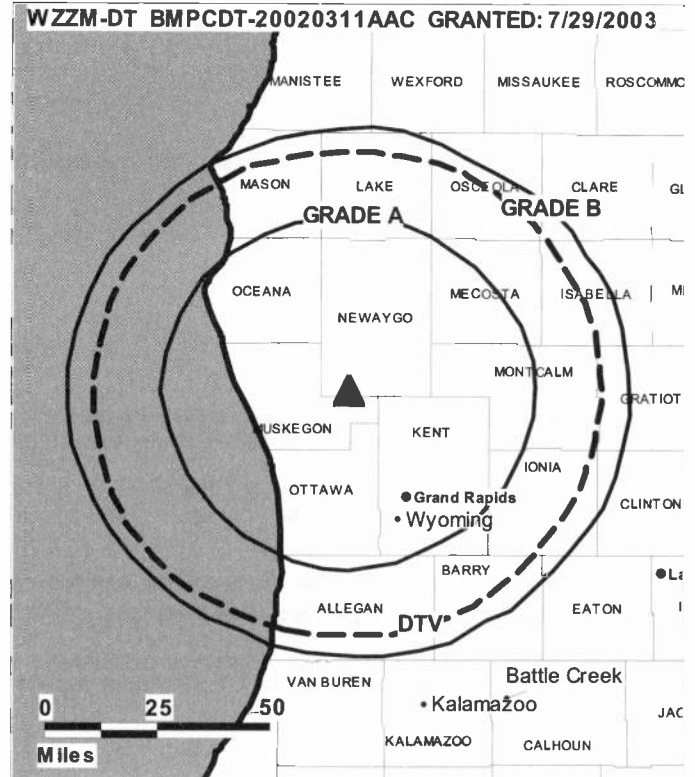
**Chris Legg**, Local Sales Manager.

**Tim Siegel**, National Sales Manager.

**Tim Geraghty**, News Director.

**Karen Kriscunas**, Business Manager.

**Al Forist**, Program Coordinator.



© 2008 Warren Communications News

**Pamela Rankin**, Marketing & Promotions Director.

**Jay Lowe**, Production Manager.

**Deb Hudelson**, Traffic Manager.

**City of License:** Grand Rapids.

**Station DMA:** Grand Rapids-Kalamazoo-Battle Creek, MI. **Rank:** 39.

**Nielsen Data:** Not available.

**WZZM-TV**  
**Ch. 13**

**Network Service:** ABC.

**Licensee:** Combined Communications Corp. of Oklahoma Inc., 7950 Jones Branch Dr, c/o Gannett Co., McLean, VA 22102.

**Studio:** 645 3 Mile Rd. NW, Grand Rapids, MI 49544.

**Mailing Address:** PO Box Z, Grand Rapids, MI 49501.

**Phone:** 616-785-1313. **Fax:** 616-785-1301.

**E-mail:** management@wzzm13.com

**Web Site:** http://www.wzzm13.com

**Technical Facilities:** Channel No. 13 (210-216 MHz). Authorized power: 257-kw visual, aural. Antenna: 1064-ft above av. terrain, 1025-ft. above ground, 1810-ft. above sea level.

Latitude 43° 18' 35"  
Longitude 85° 54' 45"

**Note:** Latitude and longitude coordinates shown are based on the North American Datum of 1927 (NAD 27) as currently required by the Mass Media Bureau of the FCC.

**Satellite Earth Stations:** Transmitter Harris; RCA, 4.5-meter Ku-band; Harris, 6.1-meter C-band; Andrew, 7.3-meter C-band; M/A-Com, Harris, AvanteK receivers.

**News Services:** CNN Newsource, AP, ABC NewsOne.

**Ownership:** Gannett Co. Inc. (Group Owner).

**Began Operation:** November 1, 1962. Started on interim basis with all four applicants operating on a cooperative basis. Began operation as West Michigan Telecasters Inc. on January 25, 1965. Transfer of control to Synercom Communications Corp. approved by FCC September 17, 1969. Split-off to Lewis V. Chamberlin, et al., approved by FCC December 31, 1973. Sale to Wometco Enterprises Inc. approved by FCC December 8, 1977 (Television Digest, Vol. 16:36, 17:50). Sale to KKR approved by FCC April 11, 1984 (Vol. 23:39, 52, 24:14, 16). Sale to Price Communications approved by FCC December 19, 1985. Sale to Northstar Television Group approved by FCC September 11, 1989. Sale to Argyle Television Holdings II Inc. approved by FCC November 7, 1994 (Vol. 34:37, 35:2). Sale to present owner by Argyle Television approved by FCC January 27, 1997 (Vol. 36:49, 37:5, 6).

**Represented (sales):** Blair Television.

**Represented (legal):** Wiley Rein.

**Represented (engineering):** A. D. Ring PA.

**Personnel:**

**Janet Mason**, President & General Manager.

**Chuck Mikowski**, Vice President, Director of Technology.

**Kim Krause**, General Sales Manager.

**Chris Legg**, Local Sales Manager.

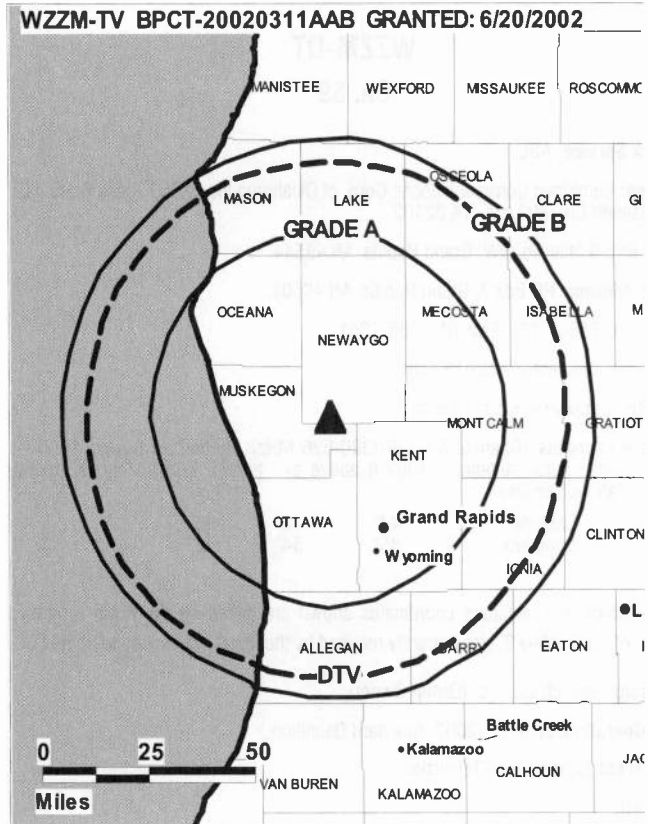
**Tim Siegel**, National Sales Manager.

**Tim Geraghty**, News Director.

**Karen Kriscunas**, Business Manager.

**Al Forist**, Program Coordinator.

**Pamela Rankin**, Marketing & Promotions Manager.



**Jay Lowe**, Production Manager.

**Deb Hudelson**, Traffic Manager.

**City of License:** Grand Rapids.

**Station DMA:** Grand Rapids-Kalamazoo-Battle Creek, MI. **Rank:** 39.

Circulation © 2007 Nielsen. Coverage based on Nielsen study.

GrandTotal	Cable TV Households	Non-cable TV Households	Total TV Households
Estimated Station Totals *	386,090	363,740	749,830
Average Weekly Circulation (2007)	210,273	168,921	379,194
Average Daily Circulation (2007)			190,095

Station DMA Total	Cable TV Households	Non-cable TV Households	Total TV Households
Estimated Station Totals *	351,280	333,390	684,670
Average Weekly Circulation (2007)	199,716	160,400	360,116
Average Daily Circulation (2007)			180,837

Other DMA Total	Cable TV Households	Non-cable TV Households	Total TV Households
Estimated Station Totals *	34,810	30,350	65,160
Average Weekly Circulation (2007)	10,557	8,521	19,078
Average Daily Circulation (2007)			9,258

\*Estimated station totals are sums of the Nielsen TV and Cable TV household estimates for each county in which the station registers viewing of more than 5% as per the Nielsen Survey Methods.

# Michigan — Iron Mountain

**WDHS**  
**Ch. 8**

**Network Service:** IND.

**Licensee:** W. Russell Withers Jr., 1500 E. B St., Iron Mountain, MI 49801.

**Studio:** 1500 E. B St., Iron Mountain, MI 49801.

**Mailing Address:** PO Box 1508, Mount Vernon, IL 62864.

**Phone:** 906-776-8888; 618-242-3500. **Fax:** 906-776-8888.

**Technical Facilities:** Channel No. 8 (180-186 MHz). Authorized power: 316-kw visual, aural. Antenna: 561-ft above av. terrain, 161-ft. above ground, 1686-ft. above sea level.

Latitude	45°	49'	10"
Longitude	88°	02'	35"

**Transmitter:** 1500 E. B St., Millie Hill.

**Note:** Latitude and longitude coordinates shown are based on the North American Datum of 1927 (NAD 27) as currently required by the Mass Media Bureau of the FCC.

**Ownership:** W. Russell Withers Jr. (Group Owner).

**Began Operation:** October 19, 1994. Sale to Danny Hood Evangelistic Association by John R. Powley approved by FCC May 14, 1992. Sale to Fant Broadcasting by Danny Hood Evangelistic Association approved by FCC November 13, 1995 but not consummated. Sale to present owner by Danny Hood Evangelistic Association approved by FCC October 30, 1996. Sale to MICI Inc. (Mario Iacobelli) by W. Russell Withers Jr. approved by FCC April 25, 1997 but never consummated. Station currently broadcasting on an intermittent basis.

**Represented (legal):** Dennis J. Kelly.

**Personnel:**

**Sue Quadrani,** Station Manager.

**City of License:** Iron Mountain. **Station DMA:** Marquette, MI. **Rank:** 179.



© 2008 Warren Communications News

**Nielsen Data:** Not available.

## Michigan — Iron Mountain

**WDHS-DT**

**Ch. 22**

**Network Service:** IND.

**Grantee:** W. Russell Withers Jr., PO Box 1508, Mount Vernon, IL 62864.

**Studio:** 1500 E. B St., Iron Mountain, MI 49801.

**Mailing Address:** PO Box 1508, Mount Vernon, IL 62864.

**Phone:** 906-776-8888; 618-242-3500. **Fax:** 906-776-8888.

**Technical Facilities:** Channel No. 22 (518-524 MHz). Authorized power: 37-kw max. visual, aural. Antenna: 561-ft above av. terrain, 161-ft. above ground, 1686-ft. above sea level.

Latitude	45°	49'	10"
Longitude	88°	02'	35"

**Note:** Latitude and longitude coordinates shown are based on the North American Datum of 1927 (NAD 27) as currently required by the Mass Media Bureau of the FCC.

**Ownership:** W. Russell Withers Jr. (Group Owner).

**Began Operation:** Station operating under Special Temporary Authority at 5.7-kw max. visual; no on-air date

**Personnel:**

**Sue Quadrani**, Station Manager.

**City of License:** Iron Mountain. **Station DMA:** Marquette, MI. **Rank:** 179.

**Nielsen Data:** Not available.



© 2008 Warren Communications News

# Michigan — Ishpeming

**WBUP**  
**Ch. 10**

**Network Service:** ABC.

**Licensee:** Lake Superior Community Broadcasting Corp., 1390 Bagley St., Alpena, MI 49707.

**Studio:** 2025 U.S. 41 W, Marquette, MI 49855.

**Mailing Address:** 2025 US 41 W, Marquette, MI 49855.

**Phone:** 906-225-5700. **Fax:** 906-225-5998.

**E-mail:** deanl@wbuptv.com

**Web Site:** http://www.wbuptv.com

**Technical Facilities:** Channel No. 10 (192-198 MHz). Authorized power: 133-kw visual, aural. Antenna: 344-ft above av. terrain, 310-ft. above ground, 1810-ft. above sea level.

Latitude 46° 21' 10"  
Longitude 87° 51' 15"

**Transmitter:** 18.6-mi. SSW of Ishpeming.

**Note:** Latitude and longitude coordinates shown are based on the North American Datum of 1927 (NAD 27) as currently required by the Mass Media Bureau of the FCC.

**News Services:** ABC NewsOne, AP.

**Ownership:** Lake Superior Community Broadcasting Corp. (Group Owner).

**Began Operation:** January 15, 2003. Sale to present owner by Scanlan Television Corp. approved by FCC January 15, 2004.

**Represented (sales):** Continental Television Sales.

**Represented (engineering):** du Treil, Lundin & Rackley Inc.

**Personnel:**

**Curt Smith**, General Manager & Program Director.

**Dean Laitinen**, Station & Operations Manager.

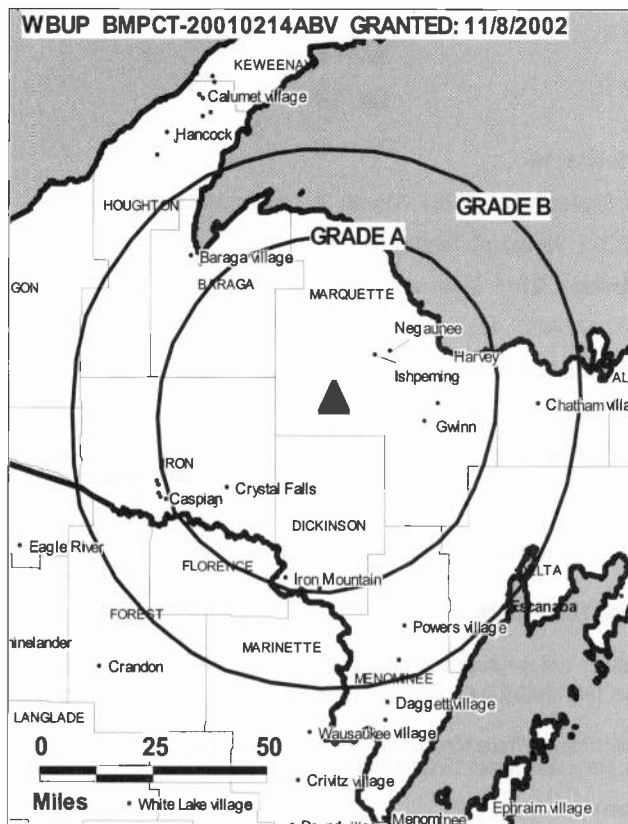
**Lucia Shyiak**, Local Sales Manager.

**Gary Langley**, Chief Engineer.

**Ken Baynard**, Promotion & Production Manager.

**Justine Marshall**, Traffic Manager.

**City of License:** Ishpeming. **Station DMA:** Marquette, MI. **Rank:** 179.



Circulation © 2007 Nielsen. Coverage based on Nielsen study.

GrandTotal	Cable TV Households	Non-cable TV Households	Total TV Households
Estimated Station Totals *	12,120	17,590	29,710
Average Weekly Circulation (2007)	872	2,712	3,584
Average Daily Circulation (2007)			713
Station DMA Total	Cable TV Households	Non-cable TV Households	Total TV Households
Estimated Station Totals *	12,120	17,590	29,710
Average Weekly Circulation (2007)	872	2,712	3,584
Average Daily Circulation (2007)			713

\*Estimated station totals are sums of the Nielsen TV and Cable TV household estimates for each county in which the station registers viewing of more than 5% as per the Nielsen Survey Methods.

**Michigan — Jackson**

**WHTV**  
**Ch. 18**

**Network Service:** MNT.

**Licensee:** Spartan TV LLC, 2820 E. Saginaw St., Lansing, MI 48912.

**Studio:** 2820 E. Saginaw St., Lansing, MI 48912.

**Mailing Address:** 2820 E. Saginaw St., Lansing, MI 48912.

**Phone:** 517-372-9497. **Fax:** 517-372-9499.

**E-mail:** lori@upn18.com

**Web Site:** http://www.my18.tv/

**Technical Facilities:** Channel No. 18 (494-500 MHz). Authorized power: 200-kw max. visual, aural. Antenna: 899-ft above av. terrain, 903-ft. above ground, 1842-ft. above sea level.

Latitude 42° 25' 13"  
Longitude 84° 31' 25"

**Transmitter:** 120 W. Michigan Ave.

**Note:** Latitude and longitude coordinates shown are based on the North American Datum of 1927 (NAD 27) as currently required by the Mass Media Bureau of the FCC.

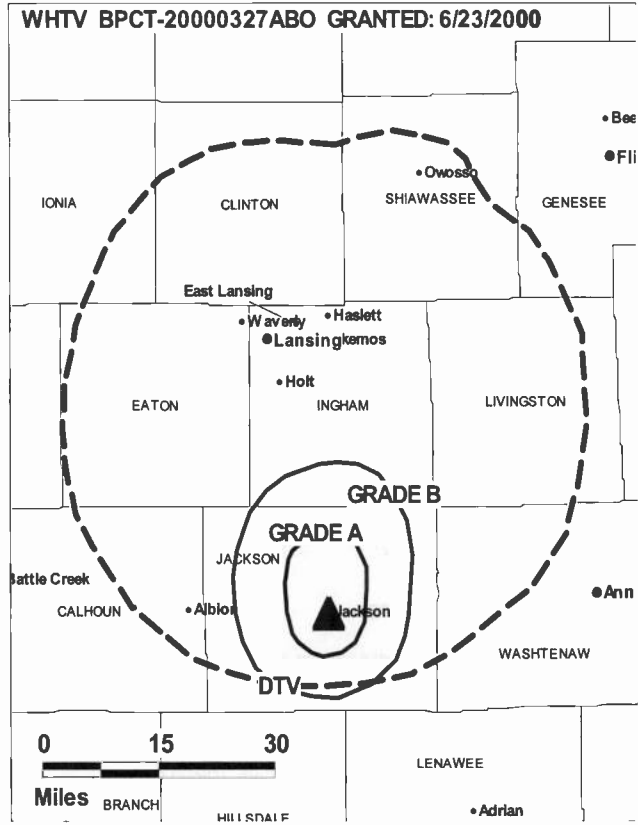
**Ownership:** Donald Wilson (Group Owner); Venture Technologies Group LLC (Group Owner); Frank Washington (Group Owner).

**Began Operation:** July 1, 1999.

**Personnel:**

Lori Harper, Station Manager.

**City of License:** Jackson. **Station DMA:** Lansing, MI. **Rank:** 112.



© 2008 Warren Communications News

Circulation © 2007 Nielsen. Coverage based on Nielsen study.

GrandTotal	Cable TV Households	Non-cable TV Households	Total TV Households
Estimated Station Totals *	139,410	110,360	249,770
Average Weekly Circulation (2007)	24,667	18,024	42,691
Average Daily Circulation (2007)			12,020
Station DMA Total	Cable TV Households	Non-cable TV Households	Total TV Households
Estimated Station Totals *	139,410	110,360	249,770
Average Weekly Circulation (2007)	24,667	18,024	42,691
Average Daily Circulation (2007)			12,020

\*Estimated station totals are sums of the Nielsen TV and Cable TV household estimates for each county in which the station registers viewing of more than 5% as per the Nielsen Survey Methods.



FULLY SEARCHABLE • CONTINUOUSLY UPDATED • DISCOUNT RATES FOR PRINT PURCHASERS

For more information call 800-771-9202 or visit [www.warren-news.com](http://www.warren-news.com)

**WHTV-DT**  
**Ch. 34**

**Network Service:** MNT.

**Grantee:** Spartan TV LLC, 2820 E. Saginaw St., Lansing, MI 48912.

**Studio:** 2820 E. Saginaw St., Lansing, MI 48912.

**Mailing Address:** 2820 E. Saginaw St., Lansing, MI 48912.

**Phone:** 517-372-9497. **Fax:** 517-372-9499.

**E-mail:** lori@upn18.com

**Web Site:** <http://www.my18.tv/>

**Technical Facilities:** Channel No. 34 (590-596 MHz). Authorized power: 13.6-kw max. visual, aural. Antenna: 863-ft above av. terrain, 860-ft. above ground, 1755-ft. above sea level.

Latitude	42°	41'	19"
Longitude	84°	22'	35"

**Note:** Latitude and longitude coordinates shown are based on the North American Datum of 1927 (NAD 27) as currently required by the Mass Media Bureau of the FCC.

**Ownership:** Donald Wilson (Group Owner); Frank Washington (Group Owner); Venture Technologies Group LLC (Group Owner).

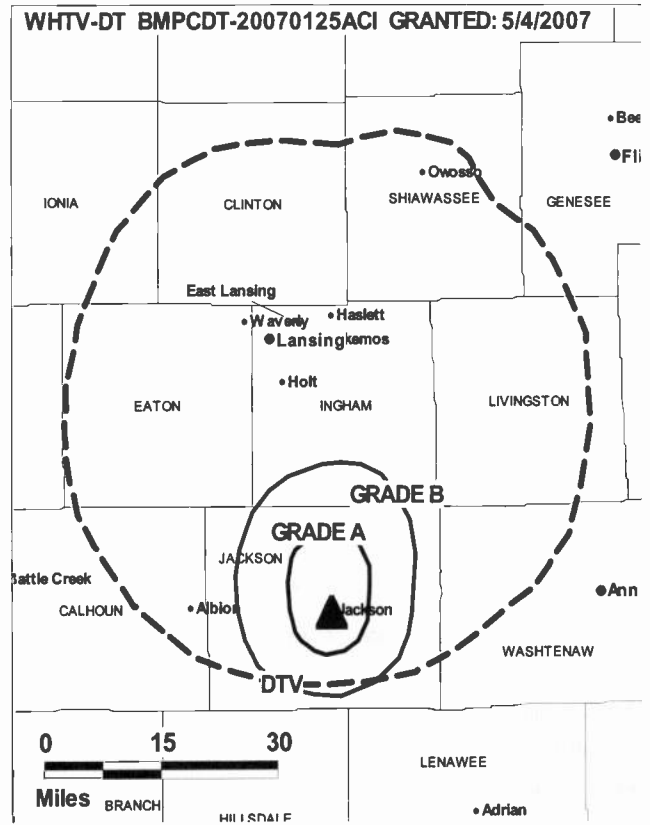
**Began Operation:** on op, Stat.

**Personnel:**

Lori Harper, Station Manager.

**City of License:** Jackson. **Station DMA:** Lansing, MI. **Rank:** 112.

**Nielsen Data:** Not available.





**WLLA**  
**Ch. 64**

**Network Service:** IND.

**Licensee:** Christian Faith Broadcast Inc., PO Box 247, 3809 Maple Ave., Castalia, OH 44824.

**Studio:** 7048 Kilgore Rd., Kalamazoo, MI 49001.

**Mailing Address:** PO Box 3157, Kalamazoo, MI 49003.

**Phone:** 269-345-6421. **Fax:** 269-345-5665.

**E-mail:** wggm@rbcg.com

**Web Site:** <http://www.wlla.com>

**Technical Facilities:** Channel No. 64 (770-776 MHz). Authorized power: 5000-kw max. visual, aural. Antenna: 1086-ft above av. terrain, 1066-ft. above ground, 1939-ft. above sea level.

Latitude	42°	33'	52"
Longitude	85°	27'	31"

**Transmitter:** 1870-ft. N of Keller Rd. & 1804-ft. W of Norris Rd.

**Note:** Latitude and longitude coordinates shown are based on the North American Datum of 1927 (NAD 27) as currently required by the Mass Media Bureau of the FCC.

**Ownership:** Christian Faith Broadcast Inc. (Group Owner).

**Began Operation:** June 30, 1987.

**Represented (engineering):** Smith Electronics.

**Personnel:**

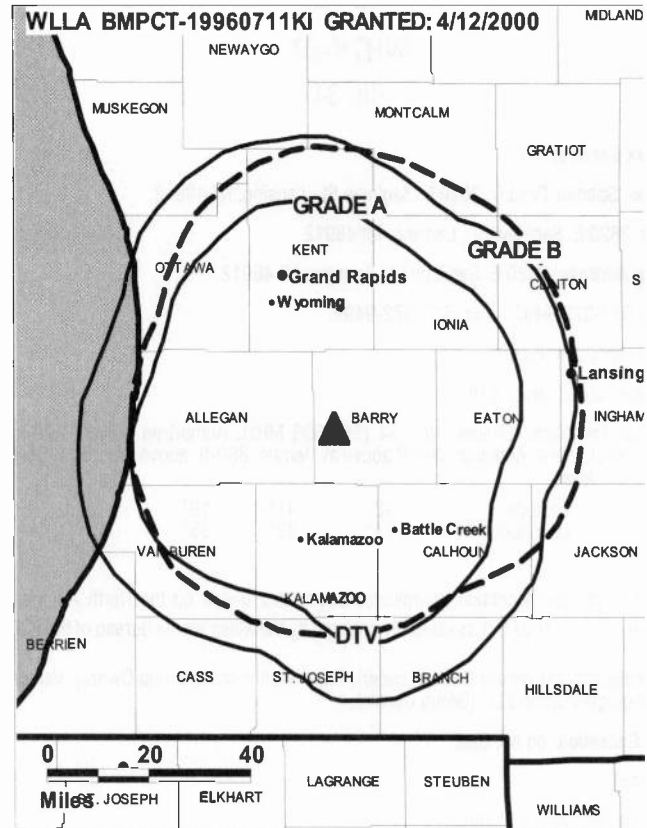
**Richard Hawkins**, General Manager & Business Manager.

**Kelly Popplewell**, Local Sales Manager & Promotion Director.

**Rusty Yost**, Chief Engineer.

**Barbara Hawkins**, Program Director.

**Deloris Watts**, Traffic Manager.



© 2008 Warren Communications News

**City of License:** Kalamazoo.

**Station DMA:** Grand Rapids-Kalamazoo-Battle Creek, MI. **Rank:** 39.

**Nielsen Data:** Not available.

**WLLA-DT**  
**Ch. 45**

**Network Service:** IND.

**Licensee:** Christian Faith Broadcast Inc., PO Box 247, 3809 Maple Ave., Castalia, OH 44824.

**Studio:** 7048 Kilgore Rd., Kalamazoo, MI 49001.

**Mailing Address:** PO Box 3157, Kalamazoo, MI 49003.

**Phone:** 269-345-6421; 419-684-5311. **Fax:** 269-345-5665.

**E-mail:** wggm@lrbcg.com

**Web Site:** http://www.wla.com

**Technical Facilities:** Channel No. 45 (656-662 MHz). Authorized power: 440-kw max. visual, aural. Antenna: 1085-ft above av. terrain, 1066-ft. above ground, 1938-ft. above sea level.

Latitude	42°	33'	52"
Longitude	85°	27'	31"

**Note:** Latitude and longitude coordinates shown are based on the North American Datum of 1927 (NAD 27) as currently required by the Mass Media Bureau of the FCC.

**Ownership:** Christian Faith Broadcast Inc. (Group Owner).

**Began Operation:** Station operating; no on-air date.

**Personnel:**

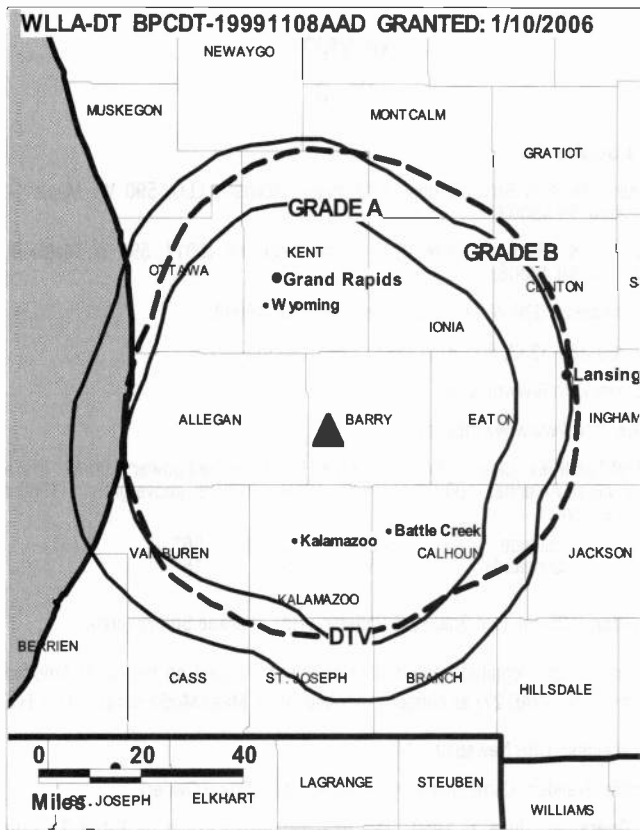
**Richard Hawkins**, General Manager & Business Manager.

**Kelly Popplewell**, Local Sales Manager & Promotion Director.

**Rusty Yost**, Chief Engineer.

**Barbara Hawkins**, Program Director.

**Deloris Watts**, Traffic Manager.



© 2008 Warren Communications News

**City of License:** Kalamazoo.

**Station DMA:** Grand Rapids-Kalamazoo-Battle Creek, MI. **Rank:** 39.

**Nielsen Data:** Not available.

**WWMT**  
**Ch. 3**

**Network Service:** CBS.

**Licensee:** Freedom Broadcasting of Michigan Licensee LLC, 590 W. Maple St., Kalamazoo, MI 49008.

**Studios:** 25 W. Michigan, Suite 1206, Battle Creek, MI 49017; 590 W. Maple St., Kalamazoo, MI 49008.

**Mailing Address:** 590 W. Maple St., Kalamazoo, MI 49008.

**Phone:** 269-388-3333; 800-875-3333. **Fax:** 269-388-8228.

**E-mail:** nanckern@wwmt.com

**Web Site:** http://www.wwmt.com/

**Technical Facilities:** Channel No. 3 (60-66 MHz). Authorized power: 100-kw visual, 20-kw aural. Antenna: 1000-ft above av. terrain, 1130-ft. above ground, 1900-ft. above sea level.

Latitude 42° 37' 56"  
Longitude 85° 32' 16"

**Transmitter:** 0.25-mi. E of Bradley & Patterson Rds., Yankee Springs area.

**Note:** Latitude and longitude coordinates shown are based on the North American Datum of 1927 (NAD 27) as currently required by the Mass Media Bureau of the FCC.

**News Services:** CBS Newspath, AP.

**Ownership:** Freedom Communications Holdings Inc. (Group Owner).

**Began Operation:** June 1, 1950. Sale to Gillett Broadcasting by Fetzer TV Corp. approved by FCC October 29, 1985. Transfer to Busse Broadcasting Corp. approved by FCC July 31, 1987. Sale to Granite Broadcasting Corp. by Busse Broadcasting Corp. approved by FCC April 6, 1995 (Television Digest, Vol. 35:2, 18, 23). Sale to Freedom Broadcasting Inc. by Granite Broadcasting Corp. approved by FCC June 22, 1998 (Vol. 38:30). Sale to present owner by Freedom Broadcasting Inc. approved by FCC April 1, 2004.

**Represented (sales):** TeleRep Inc.

**Represented (legal):** Latham & Watkins.

**Personnel:**

**Tom Long**, Vice President & General Manager.

**James Y. Wagner**, General Sales Manager.

**Shawn Ferenc**, Local & National Sales Manager.

**Noel Sederstrom**, News Director.

**Jim Steffey**, Chief Engineer.

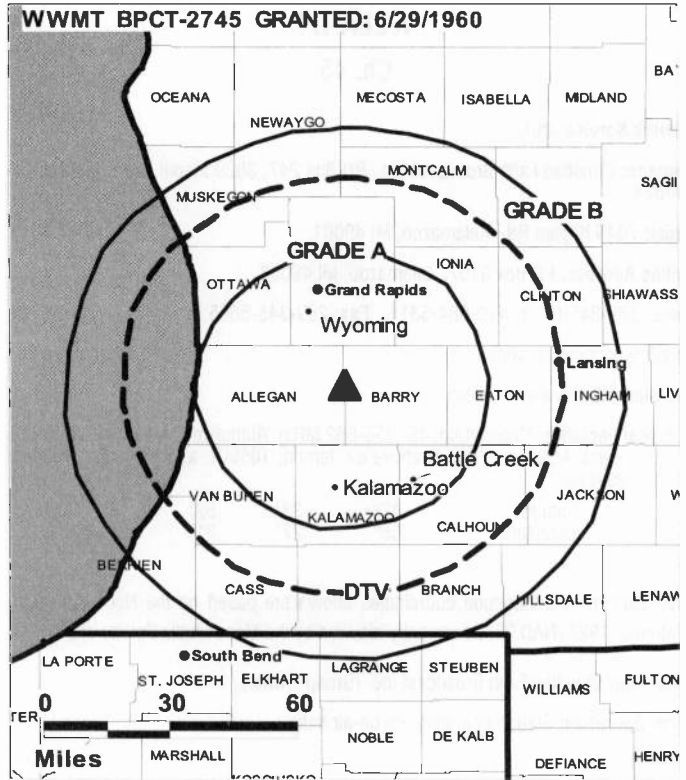
**Jeannene Evans**, Controller.

**Nancy Kern**, Program Manager.

**Roberta Tepper**, Promotion Director.

**Jeff Watts**, Broadcast Services Manager.

**Margie Candela**, Human Resources Manager.



© 2008 Warren Communications News

**City of License:** Kalamazoo.

**Station DMA:** Grand Rapids-Kalamazoo-Battle Creek, MI. **Rank:** 39.

Circulation © 2007 Nielsen. Coverage based on Nielsen study.

GrandTotal	Cable TV Households	Non-cable TV Households	Total TV Households
Estimated Station Totals *	478,810	390,020	868,830
Average Weekly Circulation (2007)	303,495	206,411	509,906
Average Daily Circulation (2007)			260,724
Station DMA Total	Cable TV Households	Non-cable TV Households	Total TV Households
Estimated Station Totals *	401,280	333,390	734,670
Average Weekly Circulation (2007)	296,590	202,113	498,703
Average Daily Circulation (2007)			257,822
Other DMA Total	Cable TV Households	Non-cable TV Households	Total TV Households
Estimated Station Totals *	77,530	56,630	134,160
Average Weekly Circulation (2007)	6,905	4,298	11,203
Average Daily Circulation (2007)			2,902

\*Estimated station totals are sums of the Nielsen TV and Cable TV household estimates for each county in which the station registers viewing of more than 5% as per the Nielsen Survey Methods.

**WWMT-DT**

**Ch. 2**

**Network Service:** CW, CBS.

**Licensee:** Freedom Broadcasting of Michigan Licensee LLC, 590 W. Maple St., Kalamazoo, MI 49008.

**Studios:** 25 W. Michigan, Suite 1206, Battle Creek, MI 49017; 509 W. Maple St., Kalamazoo, MI 49008.

**Mailing Address:** 590 W. Maple St., Kalamazoo, MI 49008.

**Phone:** 269-388-3333; 800-875-3333. **Fax:** 269-388-8228.

**E-mail:** nanckern@wwmt.com

**Web Site:** http://www.wwmt.com

**Technical Facilities:** Channel No. 2 (54-60 MHz). Authorized power: 10-kw visual, aural. Antenna: 1001-ft above av. terrain, 1043-ft. above ground, 770-ft. above sea level.

Latitude	42°	37'	56"
Longitude	85°	32'	16"

**Transmitter:** 0.25-mi. E. of Bradley & Patterson Rds., Yankee Springs area.

**Note:** Latitude and longitude coordinates shown are based on the North American Datum of 1927 (NAD 27) as currently required by the Mass Media Bureau of the FCC.

**News Services:** CBS Newspath, CNN Newsource.

**Ownership:** Freedom Communications Holdings Inc. (Group Owner).

**Began Operation:** May 1, 2002.

**Represented (legal):** Latham & Watkins.

**Represented (sales):** TeleRep Inc.

**Personnel:**

**Tom Long**, Vice President & General Manager.

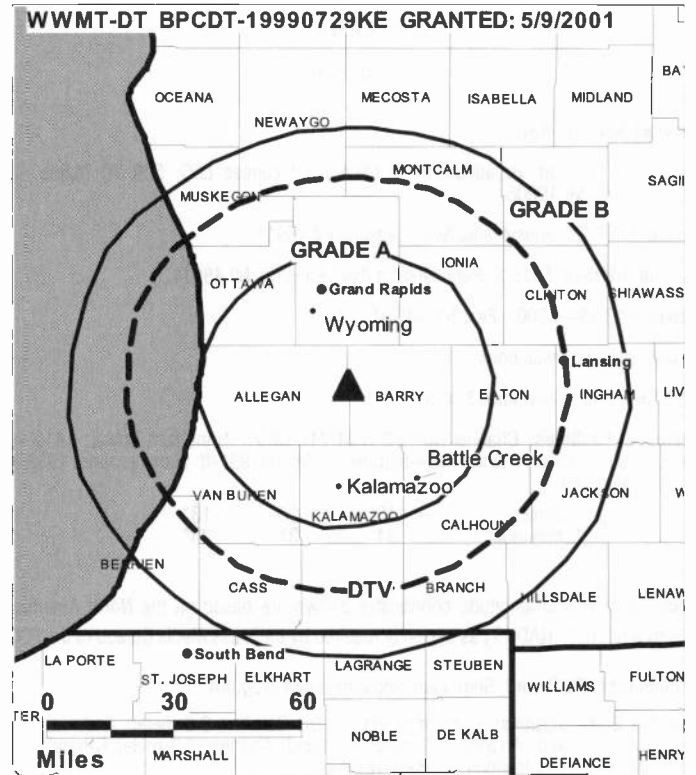
**James Y. Wagner**, General Sales Manager.

**Shawn Ferenc**, Local & National Sales Manager.

**Noel Sederstrom**, News Director.

**Jim Steffey**, Chief Engineer.

**Jeannene Evans**, Controller.



© 2008 Warren Communications News

**Nancy Kern**, Program Manager.

**Roberta Tepper**, Promotion Director.

**Jeff Watts**, Broadcast Services Manager.

**Margie Candela**, Human Resources Manager.

**City of License:** Kalamazoo.

**Station DMA:** Grand Rapids-Kalamazoo-Battle Creek, MI. **Rank:** 39.

**Nielsen Data:** Not available.

**WLAJ**  
**Ch. 53**

**Network Service:** ABC.

**Licensee:** Freedom Broadcasting of Michigan Licensee LLC, 590 W. Maple St., Kalamazoo, MI 49008.

**Studio:** 5815 S. Pennsylvania Ave., Lansing, MI 48911.

**Mailing Address:** 5815 S. Pennsylvania Ave., Lansing, MI 48911.

**Phone:** 517-394-5300. **Fax:** 517-887-0077.

**E-mail:** susana@wla.com

**Web Site:** http://www.abc53.com

**Technical Facilities:** Channel No. 53 (704-710 MHz). Authorized power: 1410-kw max. visual, aural. Antenna: 984-ft above av. terrain, 991-ft. above ground, 1932-ft. above sea level.

Latitude 42° 25' 13"  
Longitude 84° 31' 25"

**Note:** Latitude and longitude coordinates shown are based on the North American Datum of 1927 (NAD 27) as currently required by the Mass Media Bureau of the FCC.

**Multichannel TV Sound:** Stereo and separate audio program.

**Satellite Earth Stations:** Transmitter Harris; DH Satellite, 3.8-meter; Andrew, 4.5-meter C-band; Andrew, 7.3-meter KC-band; Andrew, 7.3-meter C-band; Standard Communications, Andrew receivers.

**News Services:** AP, ABC NewsOne, CNN Newsource.

**Ownership:** Freedom Communications Holdings Inc. (Group Owner).

**Began Operation:** October 13, 1990. Sale to present owner by Freedom Broadcasting Inc. approved by FCC April 1, 2004.

**Represented (sales):** TeleRep Inc.

**Represented (legal):** Latham & Watkins.

**Personnel:**

**James Wareham**, Vice President & General Manager.

**Susan Angel**, Local Sales Manager.

**Shanna Machosek**, Traffic Manager & National Sales Manager.

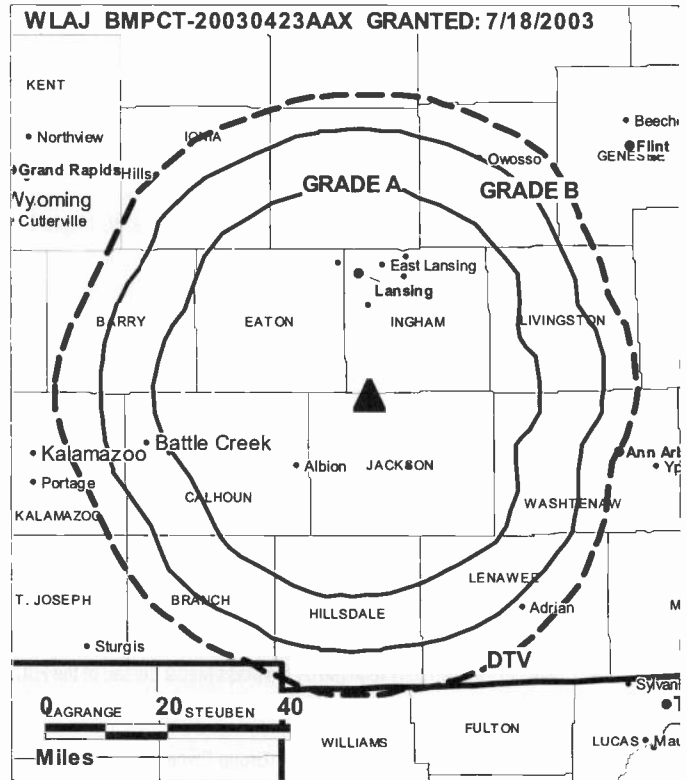
**Jim Fordyce**, News & Program Director.

**Michael Winsky**, Chief Engineer.

**Jeannene Evans**, Business Manager.

**Chuck Toner**, Promotion & Production Manager.

**City of License:** Lansing. **Station DMA:** Lansing, MI. **Rank:** 112.



© 2008 Warren Communications News

Circulation © 2007 Nielsen. Coverage based on Nielsen study.

GrandTotal	Cable TV Households	Non-cable TV Households	Total TV Households
Estimated Station Totals *	170,380	134,260	304,640
Average Weekly Circulation (2007)	82,873	48,535	131,408
Average Daily Circulation (2007)			42,940
Station DMA Total	Cable TV Households	Non-cable TV Households	Total TV Households
Estimated Station Totals *	145,830	110,360	256,190
Average Weekly Circulation (2007)	79,621	46,647	126,268
Average Daily Circulation (2007)			41,840
Other DMA Total	Cable TV Households	Non-cable TV Households	Total TV Households
Estimated Station Totals *	24,550	23,900	48,450
Average Weekly Circulation (2007)	3,252	1,888	5,140
Average Daily Circulation (2007)			1,100

\*Estimated station totals are sums of the Nielsen TV and Cable TV household estimates for each county in which the station registers viewing of more than 5% as per the Nielsen Survey Methods.

**WLAJ-DT**  
**Ch. 51**

**Network Service:** CW, ABC.

**Licensee:** Freedom Broadcasting of Michigan Licensee LLC, 590 W. Maple St., Kalamazoo, MI 49008.

**Studio:** 5815 S. Pennsylvania Ave., Lansing, MI 48911.

**Mailing Address:** 5815 S. Pennsylvania Ave., Lansing, MI 48911.

**Phone:** 517-394-5300. **Fax:** 517-887-0077.

**E-mail:** susana@wlaaj.com

**Web Site:** <http://www.abc53.com>

**Technical Facilities:** Channel No. 51 (692-698 MHz). Authorized power: 900-kw max. visual, aural. Antenna: 984-ft above av. terrain, 991-ft. above ground, 1932-ft. above sea level.

Latitude	42°	25'	13"
Longitude	84°	31'	25"

**Note:** Latitude and longitude coordinates shown are based on the North American Datum of 1927 (NAD 27) as currently required by the Mass Media Bureau of the FCC.

**News Services:** ABC NewsOne, CNN Newsource, AP.

**Ownership:** Freedom Communications Holdings Inc. (Group Owner).

**Began Operation:** April 1, 2002.

**Represented (legal):** Latham & Watkins.

**Represented (sales):** TeleRep Inc.

**Personnel:**

**James Wareham**, Vice President & General Manager.

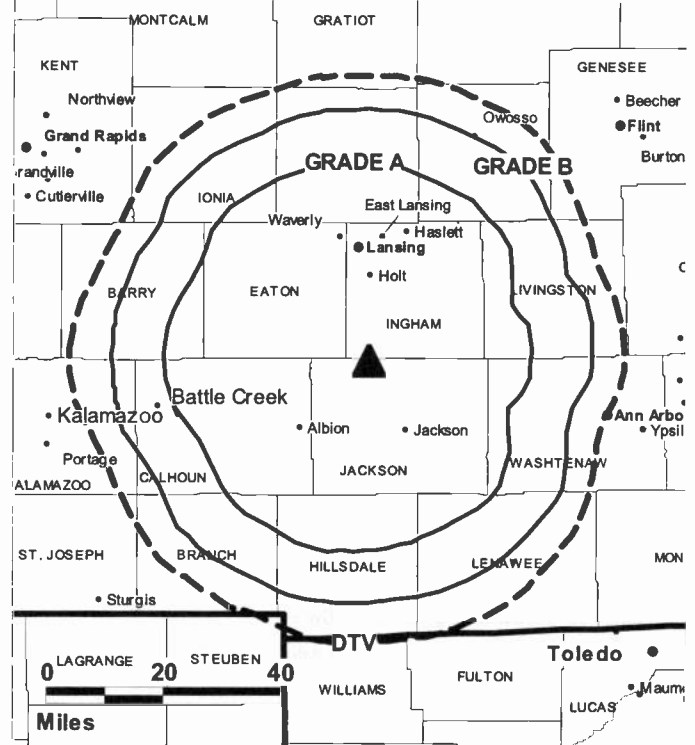
**Susan Angel**, Local Sales Manager.

**Shanna Machosek**, Traffic Manager & National Sales Manager.

**Jim Fordyce**, News & Program Director.

**Michael Winsky**, Chief Engineer.

**WLAJ-DT BPCDT-20030423AAW GRANTED: 7/16/2003**



© 2008 Warren Communications News

**Jeannene Evans**, Business Manager.

**Chuck Toner**, Promotion & Production Manager.

**City of License:** Lansing. **Station DMA:** Lansing, MI. **Rank:** 112.

**Nielsen Data:** Not available.

**WLNS-DT**

**Ch. 59**

**Network Service:** CBS.

**Licensee:** Young Broadcasting of Lansing Inc., 2820 E. Saginaw St., Lansing, MI 48912.

**Studio:** 2820 E. Saginaw St., Lansing, MI 48912.

**Mailing Address:** P.O. Box 40226, Lansing, MI 48901.

**Phone:** 517-372-8282. **Fax:** 517-372-1507.

**E-mail:** gm@wlns.com

**Web Site:** http://www.wlns.com

**Technical Facilities:** Channel No. 59 (740-746 MHz). Authorized power: 1000-kw max. visual, aural. Antenna: 945-ft above av. terrain, 942-ft. above ground, 1837-ft. above sea level.

Latitude	42°	41'	19"
Longitude	84°	22'	35"

**Note:** Latitude and longitude coordinates shown are based on the North American Datum of 1927 (NAD 27) as currently required by the Mass Media Bureau of the FCC.

**Ownership:** Young Broadcasting Inc. (Group Owner).

**Began Operation:** Station operating; no on-air date.

**Personnel:**

**Don Carmichael,** President & General Manager.

**Doug Powers,** Station & Traffic Manager.

**Clay Koenig,** General Sales Manager.

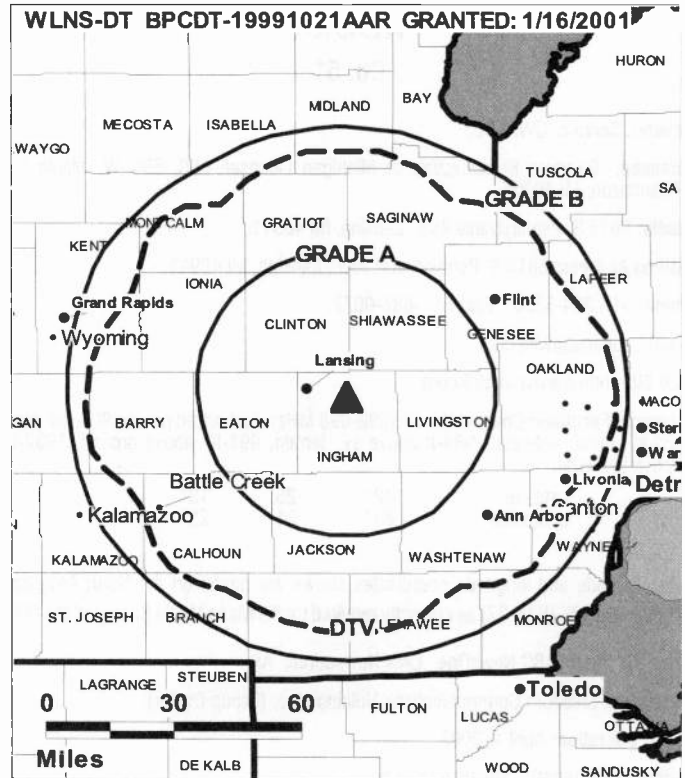
**Bob Serre,** National Sales Manager.

**Phil Hendrix,** News Director.

**Dawn Thompson,** Director of Finance.

**Cory Cummings,** Chief Engineer.

**Teresa Morton,** Program Director.



© 2008 Warren Communications News

**Dan Clark,** Promotion Director.

**Gene Shanahan,** Operations & Production Manager.

**City of License:** Lansing. **Station DMA:** Lansing, MI. **Rank:** 112.

**Nielsen Data:** Not available.

**WLNS-TV**  
**Ch. 6**

**Network Service:** CBS.

**Licensee:** Young Broadcasting of Lansing Inc., 2820 E. Saginaw St., Lansing, MI 48912.

**Studio:** 2820 E. Saginaw St., Lansing, MI 48912.

**Mailing Address:** P.O. Box 40226, Lansing, MI 48901.

**Phone:** 517-372-8282. **Fax:** 517-372-1507.

**E-mail:** gm@wlms.com

**Web Site:** http://www.wlms.com

**Technical Facilities:** Channel No. 6 (82-88 MHz). Authorized power: 100-kw visual, aural. Antenna: 1001-ft above av. terrain, 997-ft. above ground, 1893-ft. above sea level.

Latitude 42° 41' 19"  
Longitude 84° 22' 35"

**Transmitter:** E of Van Atta Rd., N of Jolly Rd.

**Note:** Latitude and longitude coordinates shown are based on the North American Datum of 1927 (NAD 27) as currently required by the Mass Media Bureau of the FCC.

**Satellite Earth Stations:** Transmitter RCA; Scientific-Atlanta, 4.6-meter C-band; Scientific-Atlanta, 7-meter C-band; Scientific-Atlanta receivers.

**News Services:** Sports News Satellite, CNN Newsource, AP.

**Ownership:** Young Broadcasting Inc. (Group Owner).

**Began Operation:** May 1, 1950. Sale to present owner by Backe Communications approved by FCC May 14, 1986 (Television Digest, Vol. 26:15). Sale to Backe Communications by Gross Telecasting approved by FCC April 26, 1984 (Vol. 24:12, 12).

**Personnel:**

**Dawn Thompson**, Director of Finance.

**Don Carmichael**, President & General Manager.

**Doug Powers**, Station & Traffic Manager.

**Clay Koenig**, General Sales Manager.

**Bob Serre**, National Sales Manager.

**Phil Hendrix**, News Director.

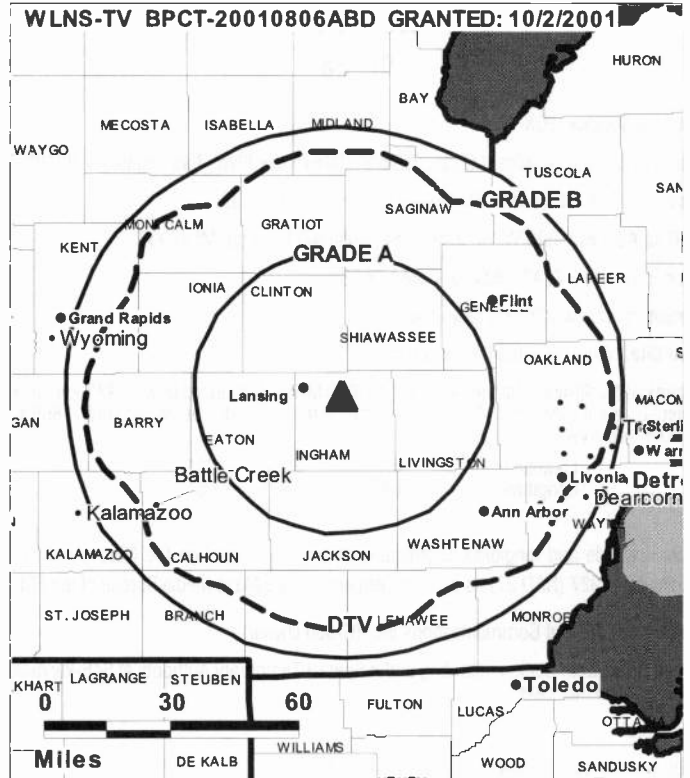
**Cory Cummings**, Chief Engineer.

**Teresa Morton**, Program Director.

**Dan Clark**, Promotion Manager.

**Gene Shanahan**, Operations & Production Manager.

**City of License:** Lansing. **Station DMA:** Lansing, MI. **Rank:** 112.



© 2008 Warren Communications News

Circulation © 2007 Nielsen. Coverage based on Nielsen study.

GrandTotal	Cable TV Households	Non-cable TV Households	Total TV Households
Estimated Station Totals *	281,650	287,100	568,750
Average Weekly Circulation (2007)	149,660	100,188	249,848
Average Daily Circulation (2007)			121,606
Station DMA Total	Cable TV Households	Non-cable TV Households	Total TV Households
Estimated Station Totals *	145,830	110,360	256,190
Average Weekly Circulation (2007)	106,876	71,379	178,255
Average Daily Circulation (2007)			94,034
Other DMA Total	Cable TV Households	Non-cable TV Households	Total TV Households
Estimated Station Totals *	135,820	176,740	312,560
Average Weekly Circulation (2007)	42,784	28,809	71,593
Average Daily Circulation (2007)			27,572

\*Estimated station totals are sums of the Nielsen TV and Cable TV household estimates for each county in which the station registers viewing of more than 5% as per the Nielsen Survey Methods.



**WSYM-DT**

**Ch. 38**

**Network Service:** FOX.

**Grantee:** Journal Broadcast Corp., 3355 S. Valley View Blvd., Las Vegas, NV 89102.

**Studio:** 600 W. St. Joseph St., Suite 47, Lansing, MI 48933.

**Mailing Address:** 600 W. St. Joseph St., Suite 47, Lansing, MI 48933.

**Phone:** 517-484-7747. **Fax:** 517-484-7673.

**E-mail:** fox47news@fox47news.com

**Web Site:** http://www.fox47news.com

**Technical Facilities:** Channel No. 38 (614-620 MHz). Authorized power: 933-kw max. visual, aural. Antenna: 922-ft above av. terrain, 932-ft. above ground, 1850-ft. above sea level.

Latitude	42°	28'	03"
Longitude	84°	39'	06"

**Note:** Latitude and longitude coordinates shown are based on the North American Datum of 1927 (NAD 27) as currently required by the Mass Media Bureau of the FCC.

**Ownership:** Journal Communications Inc. (Group Owner).

**Began Operation:** Station operating under Special Temporary Authority at 646-kw max. visual; no on-air date

**Personnel:**

**Bill B. Shipley**, Operations & Program Director.

**Gary Baxter**, General & Local Sales Manager.

**Jami Anderson**, National Sales Manager.

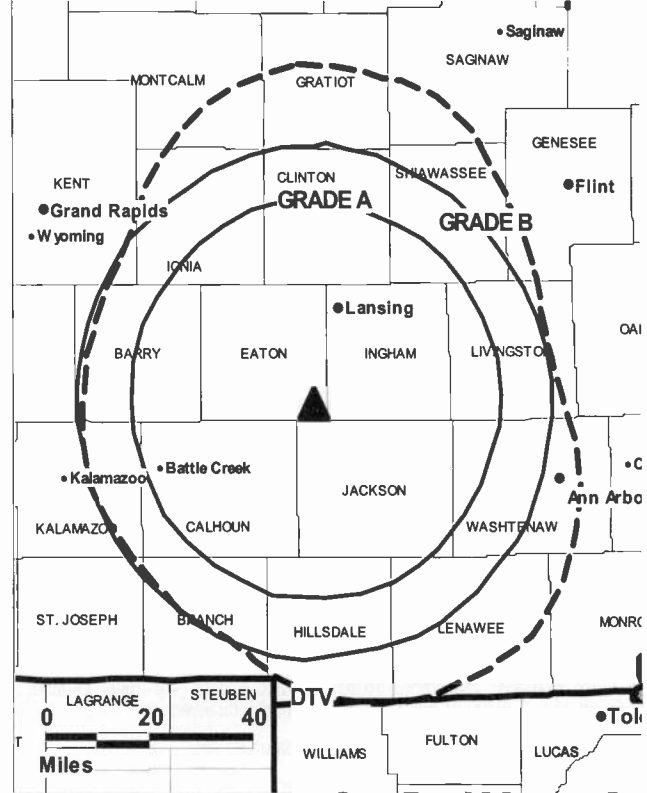
**Kevin Reagan**, News Director.

**John Szarowicz**, Engineering Supervisor.

**Larry Amburgey**, Controller.

**Kip Bohne**, Promotion & Production Director.

WSYM-DT BMPCDT-20060602ABQ GRANTED: 10/25/2006



© 2008 Warren Communications News

**Linda Karl**, Traffic Manager.

**City of License:** Lansing. **Station DMA:** Lansing, MI. **Rank:** 112.

**Nielsen Data:** Not available.

**WSYM-TV**  
**Ch. 47**

**Network Service:** FOX.

**Licensee:** JOURNAL Broadcast Corp., 3355 S. Valley View Blvd., Las Vegas, NV 89102.

**Studio:** 600 W. St. Joseph St., Suite 47, Lansing, MI 48933.

**Mailing Address:** 600 W. St. Joseph St., Suite 47, Lansing, MI 48933.

**Phone:** 517-484-7747. **Fax:** 517-484-7673.

**E-mail:** fox47news@fox47news.com

**Web Site:** http://www.fox47news.com

**Technical Facilities:** Channel No. 47 (668-674 MHz). Authorized power: 1350-kw max. & 813-kw horizontal visual, 135-kw & 81.3-kw horizontal aural. Antenna: 1000-ft above av. terrain, 1036-ft. above ground, 1956-ft. above sea level.

Latitude 42° 28' 03"  
Longitude 84° 39' 06"

**Transmitter:** 9447 Holmes Hwy., Eaton Rapids.

**Note:** Latitude and longitude coordinates shown are based on the North American Datum of 1927 (NAD 27) as currently required by the Mass Media Bureau of the FCC.

**Satellite Earth Stations:** Transmitter RCA; M/A-Com, 3.2-meter C-band; Vertex, 4.6-meter Ku-band; Microdyne, 7-meter C-band; Microdyne, M/A-Com, Drake receivers.

**Ownership:** Journal Communications Inc. (Group Owner).

**Began Operation:** December 1, 1982. Sale to WTMJ Inc. by F & S Development Group approved by FCC November 9, 1984 (Television Digest, Vol. 24:34, 39). Sale to present owner by WTMJ Inc. approved by FCC December 23, 1997.

**Represented (sales):** Petry Television Inc.

**Represented (legal):** Crowell & Moring LLP.

**Represented (engineering):** Carl E. Smith Consulting Engineers.

**Personnel:**

**Bill B. Shipley,** Operations & Program Director.

**Gary Baxter,** General & Local Sales Manager.

**Jami Anderson,** National Sales Manager.

**Kevin Reagan,** News Director.

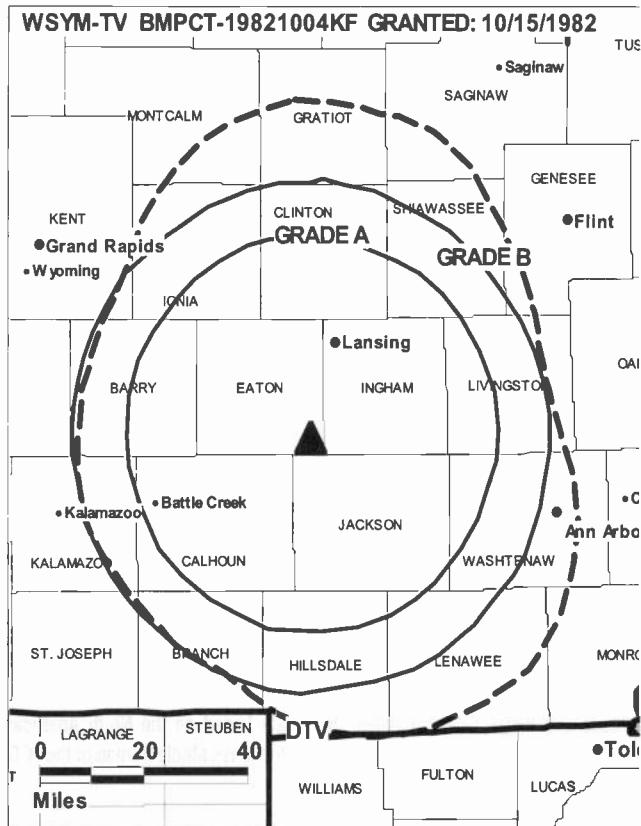
**John Szarowicz,** Engineering Supervisor.

**Larry Amburgey,** Controller.

**Kip Bohne,** Promotion & Production Director.

**Linda Karl,** Traffic Manager.

**City of License:** Lansing. **Station DMA:** Lansing, MI. **Rank:** 112.



© 2008 Warren Communications News

Circulation © 2007 Nielsen. Coverage based on Nielsen study.

GrandTotal	Cable TV Households	Non-cable TV Households	Total TV Households
Estimated Station Totals *	203,840	184,110	387,950
Average Weekly Circulation (2007)	87,813	67,753	155,566
Average Daily Circulation (2007)			52,753
Station DMA Total	Cable TV Households	Non-cable TV Households	Total TV Households
Estimated Station Totals *	145,830	110,360	256,190
Average Weekly Circulation (2007)	79,543	58,252	137,795
Average Daily Circulation (2007)			48,691
Other DMA Total	Cable TV Households	Non-cable TV Households	Total TV Households
Estimated Station Totals *	58,010	73,750	131,760
Average Weekly Circulation (2007)	8,270	9,501	17,771
Average Daily Circulation (2007)			4,062

\*Estimated station totals are sums of the Nielsen TV and Cable TV household estimates for each county in which the station registers viewing of more than 5% as per the Nielsen Survey Methods.

**WLUC-DT**

**Ch. 35**

**Network Service:** NBC.

**Licensee:** Barrington Marquette License LLC, 2500 W. Higgins Rd., Suite 880, Hoffman Estates, IL 60195.

**Studio:** 177 U.S. 41 E, Negaunee, MI 49866.

**Branch Office:** 606 Ludington, Escanaba, MI 49829.

**Mailing Address:** 177 US Hwy 41 E, Negaunee, MI 49866.

**Phone:** 906-475-4161. **Fax:** 906-475-4824.

**E-mail:** tv6@wluctv6.com

**Web Site:** http://www.wluctv6.com

**Technical Facilities:** Channel No. 35 (596-602 MHz). Authorized power: 63-kw max. visual, aural. Antenna: 843-ft above av. terrain, 820-ft. above ground, 2296-ft. above sea level.

Latitude	46°	20'	11"
Longitude	87°	50'	55"

Holds CP for change to 83-kw max. visual, 860-ft above av. terrain, 840-ft. above ground, 2316-ft. above sea level; lat. 46° 20' 11", long. 87° 50' 56", BPCDT-20041021ADR.

**Note:** Latitude and longitude coordinates shown are based on the North American Datum of 1927 (NAD 27) as currently required by the Mass Media Bureau of the FCC.

**News Service:** AP.

**Ownership:** Pilot Group LP (Group Owner).

**Began Operation:** April 1, 2004.

**Represented (sales):** Harrington Righter & Parsons Inc. (HRP).

**Represented (legal):** Paul, Hastings, Janofsky & Walker LLP.

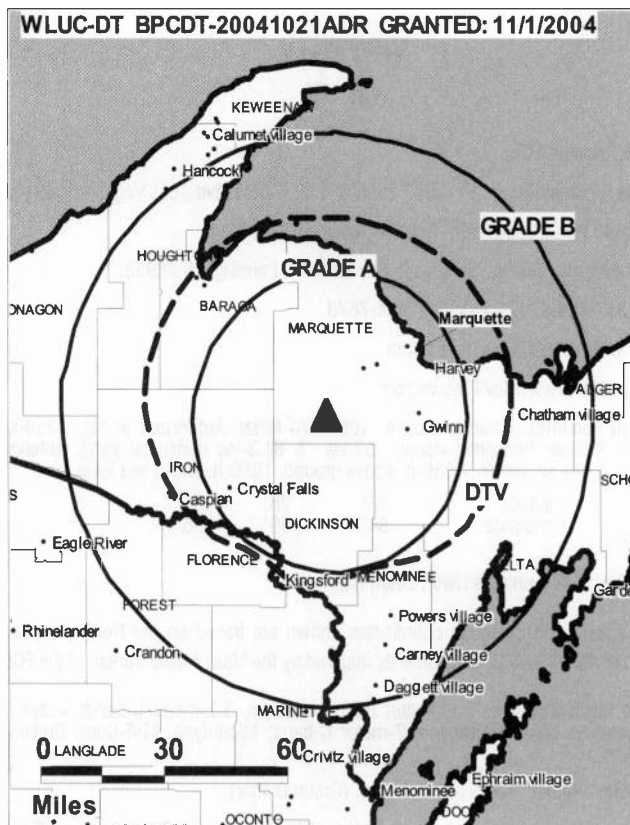
**Personnel:**

**Brad Van Sluyters**, Vice President & General Manager.

**Rob Jamros**, Local Sales Manager.

**Dan Diloreto**, National Sales Manager.

**Brian Cabell**, News Director.



© 2008 Warren Communications News

**Sonny Reschka**, Chief Engineer & Operations Manager.

**Judy Richer**, Business Manager.

**Kim Parker**, Program, Marketing & Promotion Director.

**Jeff Collins**, Production Manager.

**City of License:** Marquette. **Station DMA:** Marquette, MI. **Rank:** 179.

**Nielsen Data:** Not available.

**WLUC-TV**

**Ch. 6**

**Network Service:** NBC.

**Licensee:** Barrington Marquette License LLC, 2500 W. Higgins Rd., Suite 880, Hoffman Estates, IL 60195.

**Studio:** 177 U.S. Hwy. 41 E, Negaunee, MI 49866.

**Branch Office:** 606 Ludington, Escanaba, MI 49829.

**Mailing Address:** 177 US Hwy 41 E, Negaunee, MI 49866.

**Phone:** 906-475-4161. **Fax:** 906-475-4824.

**E-mail:** tv6@wluctv6.com

**Web Site:** http://www.wluctv6.com

**Technical Facilities:** Channel No. 6 (82-88 MHz). Authorized power: 100-kw visual, 20-kw aural. Antenna: 978-ft above av. terrain, 1018-ft. above ground, 2495-ft. above sea level.

Latitude 46° 20' 11"  
Longitude 87° 50' 55"

**Transmitter:** 3-mi. W of Rte. 581, 14-mi. SW of Ishpeming.

**Note:** Latitude and longitude coordinates shown are based on the North American Datum of 1927 (NAD 27) as currently required by the Mass Media Bureau of the FCC.

**Satellite Earth Stations:** Transmitter RCA; Scientific-Atlanta, 4.6-meter Ku-band; Scientific-Atlanta, 4.6-meter C-band; Scientific-Atlanta, 5-meter C-band; Scientific-Atlanta, 7-meter C-band; Scientific-Atlanta receivers.

**News Service:** AP.

**Ownership:** Pilot Group LP (Group Owner).

**Began Operation:** March 23, 1956. Sale to present owner by Raycom Media Inc. approved by FCC June 13, 2006. Sale to Raycom Media Inc. by Federal Broadcasting approved by FCC September 24, 1996. Sale to Federal Broadcasting by Gillett Group approved by FCC July 17, 1987. Sale to Gillett Group by Post Corp. approved by FCC June 19, 1984. Sale to Post Corp. with WLUC-TV, Green Bay, WI by M & M Broadcasting Co. approved by FCC January 6, 1965. In 1960 Lake Superior Broadcasting sold 48% interest to M & M Broadcasting for \$40,000. Sale of 52% control to M & M Broadcasting by original licensee, Lake Superior Broadcasting, approved by FCC July 8, 1959.

**Represented (sales):** Harrington Righter & Parsons Inc. (HRP).

**Represented (legal):** Paul, Hastings, Janofsky & Walker LLP.

**Personnel:**

**Brad Van Sluyters**, Vice President & General Manager.

**Rob Jamros**, Local Sales Manager.

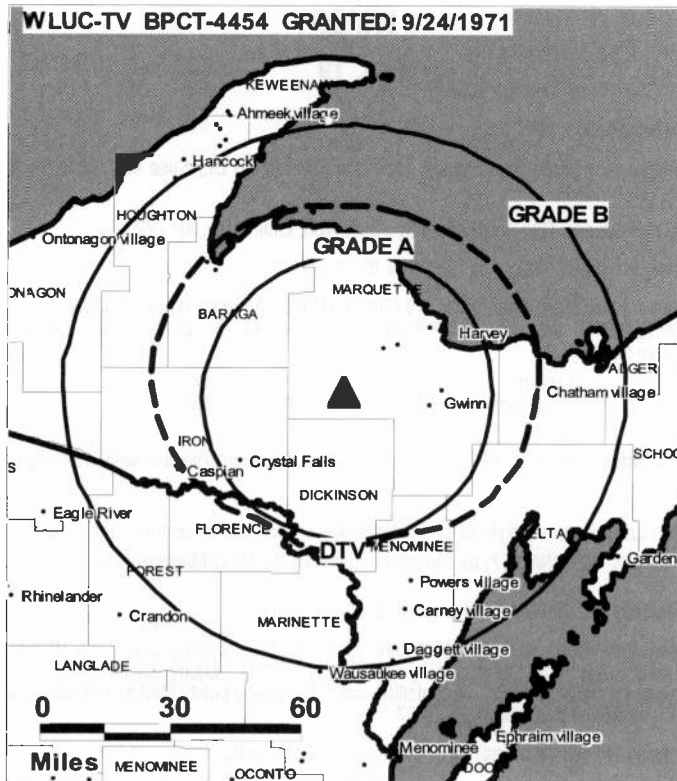
**Dan Diloreto**, National Sales Manager.

**Brian Cabell**, News Director.

**Sonny Reschka**, Chief Engineer & Operations Manager.

**Judy Richer**, Business Manager.

**Kim Parker**, Program, Marketing & Promotion Director.



© 2008 Warren Communications News

**Jeff Collins**, Production Manager.

**City of License:** Marquette. **Station DMA:** Marquette, MI. **Rank:** 179.

Circulation © 2007 Nielsen. Coverage based on Nielsen study.

GrandTotal	Cable TV Households	Non-cable TV Households	Total TV Households
Estimated Station Totals *	81,930	45,010	126,940
Average Weekly Circulation (2007)	59,640	11,636	71,276
Average Daily Circulation (2007)			45,704
Station DMA Total	Cable TV Households	Non-cable TV Households	Total TV Households
Estimated Station Totals *	61,210	27,490	88,700
Average Weekly Circulation (2007)	53,443	10,158	63,601
Average Daily Circulation (2007)			42,413
Other DMA Total	Cable TV Households	Non-cable TV Households	Total TV Households
Estimated Station Totals *	20,720	17,520	38,240
Average Weekly Circulation (2007)	6,197	1,478	7,675
Average Daily Circulation (2007)			3,291

\*Estimated station totals are sums of the Nielsen TV and Cable TV household estimates for each county in which the station registers viewing of more than 5% as per the Nielsen Survey Methods.

**WMQF**

**Ch. 19**

**Network Service:** MNT, FOX.

**Licensee:** Marquette Broadcasting Inc., One Shackelford Dr., Suite 400, Little Rock, AR 72211-2545.

**Mailing Address:** One Shackelford Dr., Suite 400, Little Rock, AR 72211.

**Phone:** 501-219-2400. **Fax:** 501-604-0322.

**Technical Facilities:** Channel No. 19 (500-506 MHz). Authorized power: 500-kw max. visual, aural. Antenna: 814-ft above av. terrain, 499-ft. above ground, 2080-ft. above sea level.

Latitude 46° 36' 14"  
 Longitude 87° 37' 15"

**Transmitter:** 2-mi. S of Rte. 28/U.S. 41 & 3.2-mi. SW of intersection with Washington St.

**Note:** Latitude and longitude coordinates shown are based on the North American Datum of 1927 (NAD 27) as currently required by the Mass Media Bureau of the FCC.

**Ownership:** Equity Media Holdings Corp. (Group Owner).

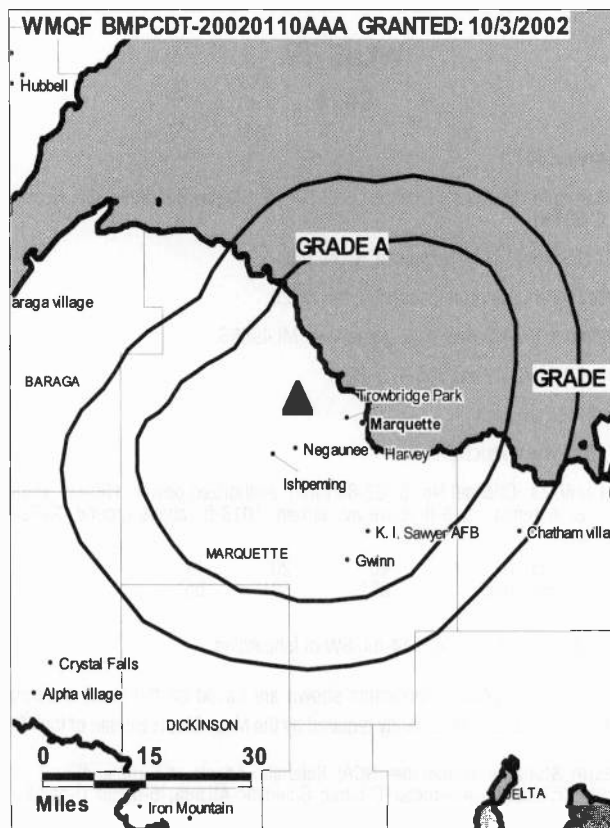
**Began Operation:** May 1, 2003. Sale to Equity Broadcasting Corp. by WinStar Broadcasting Corp. approved by FCC July 18, 2001. Equity Broadcasting Corp. merged with Coconut Palm Acquisition Corp., becoming Equity Media Holdings Corp. FCC approved deal March 27, 2007.

**Represented (engineering):** du Treil, Lundin & Rackley Inc.

**Personnel:**

**Steven Soldinger**, Vice President, Operations (Little Rock office).

**City of License:** Marquette. **Station DMA:** Marquette, MI. **Rank:** 179.



© 2008 Warren Communications News

Circulation © 2007 Nielsen. Coverage based on Nielsen study.

GrandTotal	Cable TV Households	Non-cable TV Households	Total TV Households
Estimated Station Totals *	68,750	0	68,750
Average Weekly Circulation (2007)	13,399	0	13,399
Average Daily Circulation (2007)			2,480

Station DMA Total	Cable TV Households	Non-cable TV Households	Total TV Households
Estimated Station Totals *	61,210	0	61,210
Average Weekly Circulation (2007)	11,514	0	11,514
Average Daily Circulation (2007)			2,206

Other DMA Total	Cable TV Households	Non-cable TV Households	Total TV Households
Estimated Station Totals *	7,540	0	7,540
Average Weekly Circulation (2007)	1,885	0	1,885
Average Daily Circulation (2007)			274

\*Estimated station totals are sums of the Nielsen TV and Cable TV household estimates for each county in which the station registers viewing of more than 5% as per the Nielsen Survey Methods.



FULLY SEARCHABLE • CONTINUOUSLY UPDATED • DISCOUNT RATES FOR PRINT PURCHASERS  
 For more information call 800-771-9202 or visit [www.warren-news.com](http://www.warren-news.com)

The industry bible...

# Consumer Electronics Daily

Warren Communications News

Free 30-day trial—call 800-771-9202 or visit [www.warren-news.com](http://www.warren-news.com)

**WADL**  
**Ch. 38**

**Network Service:** IND.

**Licensee:** Adell Broadcasting Corp., 35000 Adell Dr, Clinton Twp., MI 48035-2814.

**Studio:** 22590 15 Mile Rd, Clinton Twp., MI 48035.

**Mailing Address:** 22950 15 Mile Rd, Clinton Twp., MI 48035.

**Phone:** 586-790-3838. **Fax:** 586-790-3841.

**E-mail:** tom@wadldetroit.com

**Web Site:** http://www.wadldetroit.com

**Technical Facilities:** Channel No. 38 (614-620 MHz). Authorized power: 5000-kw max. visual, aural. Antenna: 630-ft above av. terrain, 623-ft. above ground, 1214-ft. above sea level.

Latitude 42° 33' 15"  
Longitude 82° 53' 15"

**Transmitter:** 22590 15 Mile Rd., 1.6-mi. S of Mount Clemens.

**Note:** Latitude and longitude coordinates shown are based on the North American Datum of 1927 (NAD 27) as currently required by the Mass Media Bureau of the FCC.

**Ownership:** Adell Broadcasting Corp. (Group Owner).

**Began Operation:** May 20, 1989.

**Represented (legal):** William D. Silva.

**Personnel:**

**Frank Adell**, President & General Manager.

**Lewis Gibbs**, Vice President of Operations.

**Kevin Adell**, Vice President & General Sales Manager.

**John Grover**, Chief Engineer.

**Tom Ponsart**, Engineering Director.

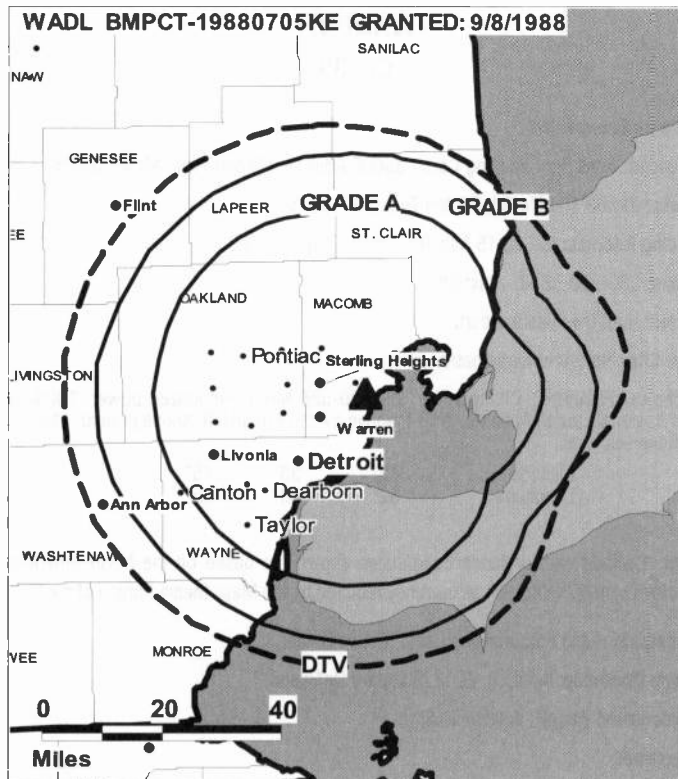
**Nicole Harris**, Programming & Traffic Co-Director.

**Jamie Harrington**, Programming & Traffic Co-Director.

**John Mattiolo**, Marketing Director.

**Clara Childs**, Affiliate Marketing Manager.

**City of License:** Mount Clemens. **Station DMA:** Detroit, MI. **Rank:** 11.



© 2008 Warren Communications News

Circulation © 2007 Nielsen. Coverage based on Nielsen study.

GrandTotal	Cable	Non-cable	Total
	TV Households	TV Households	TV Households
Est mated Station Totals *	509,160	260,530	769,690
Average Weekly Circulation (2007)	34,623	19,315	53,938
Average Daily Circulation (2007)			12,062
Station DMA Total	Cable	Non-cable	Total
	TV Households	TV Households	TV Households
Est mated Station Totals *	509,160	260,530	769,690
Average Weekly Circulation (2007)	34,623	19,315	53,938
Average Daily Circulation (2007)			12,062

\*Estimated station totals are sums of the Nielsen TV and Cable TV household estimates for each county in which the station registers viewing of more than 5% as per the Nielsen Survey Methods.

**WADL-DT**

**Ch. 39**

**Network Service:** IND.

**Licensee:** Adell Broadcasting Corp., 35000 Adell Dr, Clinton Twp., MI 48035-2814.

**Studio:** 22590 15 Mile Rd, Clinton Twp., MI 48035.

**Mailing Address:** 22590 15 Mile Rd, Clinton Twp., MI 48035.

**Phone:** 586-790-3838. **Fax:** 586-790-3841.

**E-mail:** tom@wadldetroit.com

**Web Site:** http://www.wadldetroit.com

**Technical Facilities:** Channel No. 39 (320-626 MHz). Authorized power: 1000-kw max. visual, aural. Antenna: 558-ft above av. terrain, 561-ft. above ground, 1152-ft. above sea level.

Latitude	42°	33'	15"
Longitude	82°	53'	15"

**Note:** Latitude and longitude coordinates shown are based on the North American Datum of 1927 (NAD 27) as currently required by the Mass Media Bureau of the FCC.

**Ownership:** Adell Broadcasting Corp. (Group Owner).

**Began Operation:** April 30, 2002. Standard Definition.

**Represented (legal):** William D. Silva.

**Personnel:**

**Frank Adell**, President & General Manager.

**Lewis Gibbs**, Vice President of Operations.

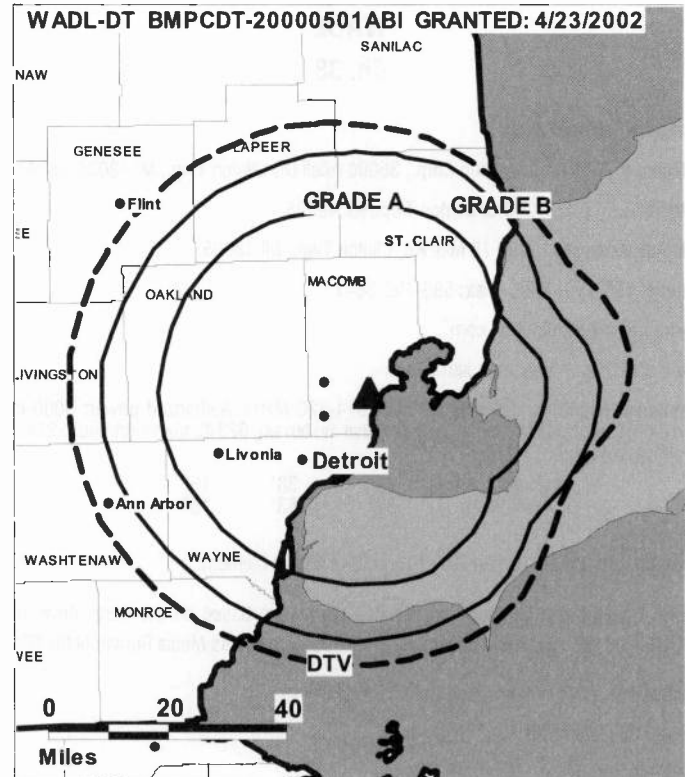
**Kevin Adell**, Vice President & General Sales Manager.

**John Grover**, Chief Engineer.

**Tom Ponsart**, Engineering Director.

**Nicole Harris**, Programming & Traffic Co-Director.

**Jamie Harrington**, Programming & Traffic Co-Director.



© 2008 Warren Communications News

**John Mattiello**, Marketing Director.

**Clara Childs**, Affiliate Marketing Manager.

**City of License:** Mount Clemens. **Station DMA:** Detroit, MI. **Rank:** 11.

**Nielsen Data:** Not available.

**WTLJ**  
**Ch. 54**

**Network Service:** TBN.

**Licensee:** TCT of Michigan Inc., PO Box 1010, Marion, IL 62959-1010.

**Studio:** 10290 48th Ave., Allendale, MI 49401.

**Mailing Address:** 10290 48th Ave., Allendale, MI 49401.

**Phone:** 616-895-4154. **Fax:** 616-892-4401.

**E-mail:** wtlj@tct.tv

**Web Site:** http://www.tct.tv

**Technical Facilities:** Channel No. 54 (710-716 MHz). Authorized power: 4395-kw max. visual, 440-kw aural. Antenna: 966-ft above av. terrain, 962-ft. above ground, 1642-ft. above sea level.

Latitude 42° 57' 25"  
Longitude 85° 54' 07"

**Transmitter:** 3-mi. ESE at SE corner of 48th & Pierce Sts., Allendale.

**Note:** Latitude and longitude coordinates shown are based on the North American Datum of 1927 (NAD 27) as currently required by the Mass Media Bureau of the FCC.

**Satellite Earth Station:** Comtech, 5-meter C-band; Harris receivers.

**Ownership:** TCT of Michigan Inc. (Group Owner).

**Began Operation:** November 3, 1986. Sale to present owner by Video Mall Communications Inc. approved by FCC January 15, 1992. Sale to Video Mall Communications Inc. by Miami Valley Christian Television Inc. approved by FCC January 15, 1991. Sale to Miami Valley Christian Television Inc. by Paul A. Stewart approved by FCC January 7, 1986. Sale to Paul A. Stewart by Apogee-Bonnee Association approved by FCC March 14, 1983.

**Represented (legal):** Colby M May.

**Personnel:**

**Garth W. Coonce,** President.

**Vic Van Deventer,** Station Manager.

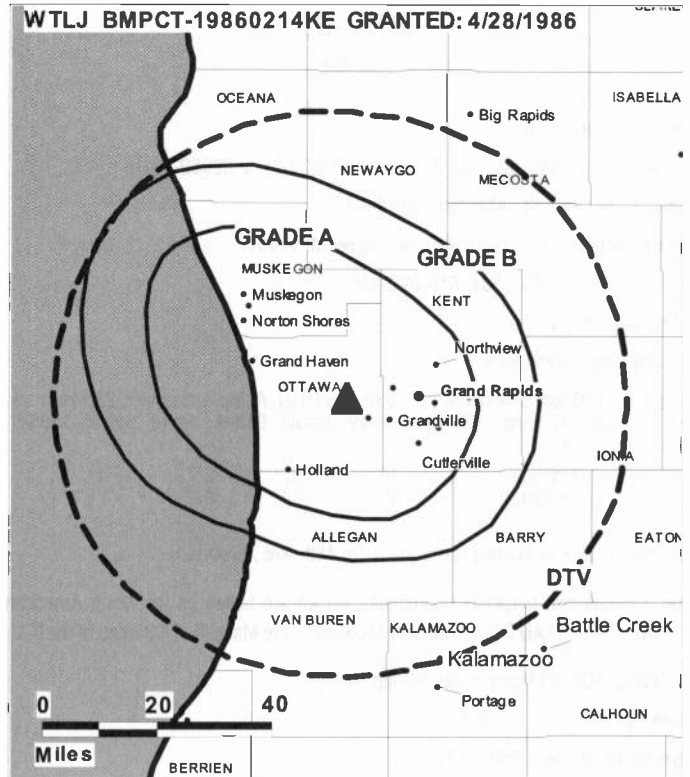
**Frank Ayre,** Chief Engineer.

**Ronda Price,** Production Manager.

**Mike Myers,** Traffic Manager.

**City of License:** Muskegon. **Station DMA:** Grand Rapids-Kalamazoo-Battle Creek, MI.

**Rank:** 39.



© 2008 Warren Communications News

Circulation © 2007 Nielsen. Coverage based on Nielsen study.

GrandTotal	Cable TV Households	Non-cable TV Households	Total TV Households
Estimated Station Totals *	42,860	30,240	73,100
Average Weekly Circulation (2007)	3,557	1,724	5,281
Average Daily Circulation (2007)			1,092
Station DMA Total	Cable TV Households	Non-cable TV Households	Total TV Households
Estimated Station Totals *	42,860	30,240	73,100
Average Weekly Circulation (2007)	3,557	1,724	5,281
Average Daily Circulation (2007)			1,092

\*Estimated station totals are sums of the Nielsen TV and Cable TV household estimates for each county in which the station registers viewing of more than 5% as per the Nielsen Survey Methods.



**WTLJ-DT**

**Ch. 24**

**Network Service:** TBN.

**Licensee:** TCT of Michigan Inc., PO Box 1010, Marion, IL 62959-1010.

**Studio:** 10290 48th St., Allendale, MI 49401.

**Mailing Address:** 10290 48th Ave., Allendale, MI 49401.

**Phone:** 616-895-4154. **Fax:** 616-892-4401.

**E-mail:** wtlj@tct.tv

**Web Site:** http://www.tct.tv

**Technical Facilities:** Channel No. 24 (530-536 MHz). Authorized power: 280-kw max. visual, aural. Antenna: 922-ft above av. terrain, 919-ft. above ground, 1598-ft. above sea level.

Latitude	42°	57'	25"
Longitude	85°	54'	07"

**Transmitter:** Side of existing tower at 10290 48th Ave., Allendale.

**Note:** Latitude and longitude coordinates shown are based on the North American Datum of 1927 (NAD 27) as currently required by the Mass Media Bureau of the FCC.

**Ownership:** TCT of Michigan Inc. (Group Owner).

**Began Operation:** on op, Stat.

**Represented (legal):** Colby M May.

**Personnel:**

**Garth W. Coonce**, President.

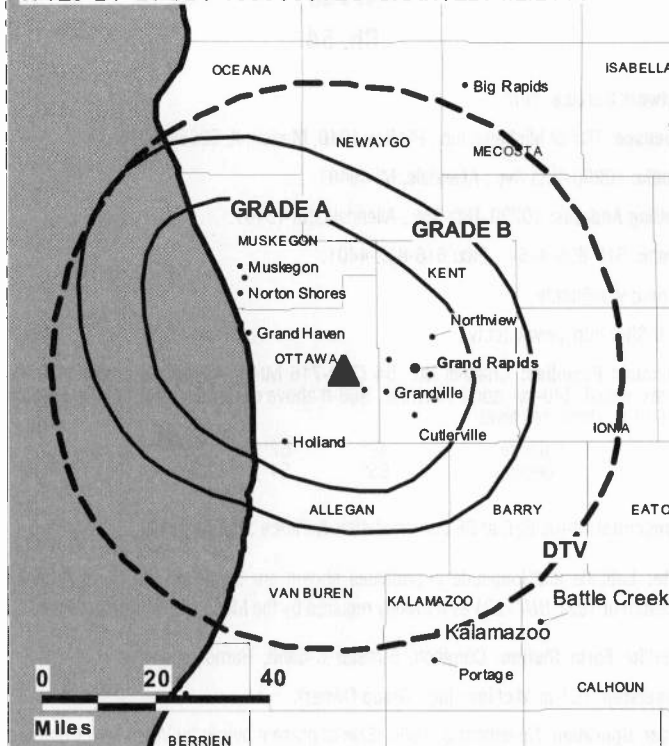
**Vic Van Deventer**, Station Manager.

**Frank Ayre**, Chief Engineer.

**Ronda Price**, Production Manager.

**Mike Myers**, Traffic Manager.

WTLJ-DT BPCDT-19990803LG GRANTED: 4/2/2003



© 2008 Warren Communications News

**City of License:** Muskegon. **Station DMA:** Grand Rapids-Kalamazoo-Battle Creek, MI.

**Rank:** 39.

**Nielsen Data:** Not available.

**WILX-DT**  
**Ch. 57**

**Network Service:** NBC.

**Grantee:** Gray Television Licensee Inc., 1750 K St. NW, Suite 1200, Washington, DC 20006.

**Studio:** 500 American Rd., Lansing, MI 48911.

**Mailing Address:** 500 American Rd., Lansing, MI 48911-5978.

**Phone:** 517-393-0110. **Fax:** 517-393-8555.

**E-mail:** engineering@wilx.com

**Web Site:** http://www.wilx.com

**Technical Facilities:** Channel No. 57 (728-734 MHz). Authorized power: 500-kw max. visual, aural. Antenna: 919-ft above av. terrain, 897-ft. above ground, 1860-ft. above sea level.

Latitude	42°	26'	33"
Longitude	84°	34'	21"

**Note:** Latitude and longitude coordinates shown are based on the North American Datum of 1927 (NAD 27) as currently required by the Mass Media Bureau of the FCC.

**Ownership:** Gray Television Inc. (Group Owner).

**Began Operation:** Station operating under Special Temporary Authority at 43.4-kw max. visual; no on-air date

**Represented (legal):** Wiley Rein.

**Represented (sales):** Continental Television Sales.

**Personnel:**

**Mike King**, General Manager.

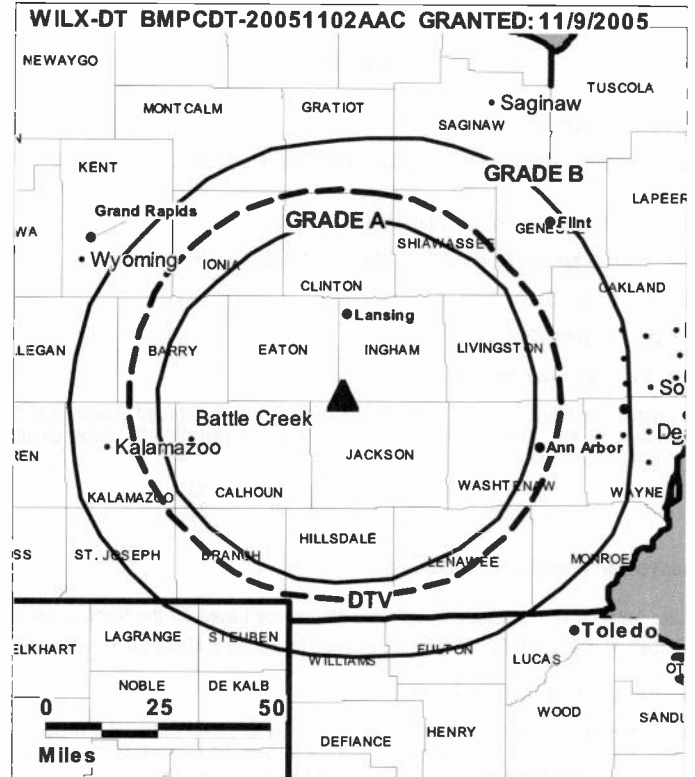
**Tom Dolata**, Operations, Program & Production Manager.

**John O'Brien**, General Sales Manager.

**Paul Crockett**, Local Sales Manager.

**Kevin Ragan**, News Director.

**Gary King**, Chief Engineer.



© 2008 Warren Communications News

**Jim Beck**, Business Manager.

**Kevin VanDerkolk**, Promotion Director.

**Lisa Dyck**, Traffic Manager.

**City of License:** Onondaga. **Station DMA:** Lansing, MI. **Rank:** 112.

**Nielsen Data:** Not available.

**WILX-TV**  
**Ch. 10**

**Network Service:** NBC.

**Licensee:** Gray Television Licensee Inc., 1750 K St. NW, Suite 1200, Washington, DC 20006.

**Studio:** 500 American Rd., Lansing, MI 48911-5978.

**Mailing Address:** 500 American Rd., Lansing, MI 48911-5978.

**Phone:** 517-393-0110. **Fax:** 517-393-8555.

**E-mail:** engineering@wilx.com

**Web Site:** http://www.wilx.com

**Technical Facilities:** Channel No. 10 (192-198 MHz). Authorized power: 309-kw visual, 61.7-kw aural. Antenna: 980-ft above av. terrain, 993-ft. above ground, 1957-ft. above sea level.

Latitude 42° 26' 33"  
Longitude 84° 34' 21"

**Transmitter:** Rossman Rd., Onondaga.

**Note:** Latitude and longitude coordinates shown are based on the North American Datum of 1927 (NAD 27) as currently required by the Mass Media Bureau of the FCC.

**Multichannel TV Sound:** Stereo only.

**Satellite Earth Stations:** ChannelMaster, 3.3-meter C-band; Vertex, 4.6-meter Ku-band; Harris, 4.6-meter Ku-band; Comtech, 5-meter C-band; Harris, 6-meter Ku-band; Pinzone, M/A-Com, Harris, ChannelMaster receivers.

**News Services:** NBC News Channel, CNN Newsource, AP.

**Ownership:** Gray Television Inc. (Group Owner).

**Began Operation:** March 15, 1959. Sale to present owner by Benedek Broadcasting Co. LLC approved by FCC August 29, 2002 (Television Digest, Vol. 42:14). Sale to Benedek Broadcasting Co. LLC by Brissette Broadcasting Corp. approved by FCC May 22, 1996 (Vol. 35:37, 52). Sale to Brissette Broadcasting Corp. by Adams Communications approved by FCC December 24, 1991. Sale to Adams Communications by Figgie International Inc. approved by FCC April 8, 1983. Sale to Figgie by Edward E. Wilson & Lansing Broadcasting Co. approved by FCC September 6, 1978 (Vol. 18:23).

**Represented (legal):** Wiley Rein.

**Represented (sales):** Continental Television Sales.

**Personnel:**

**Mike King,** General Manager.

**Tom Dolata,** Operations, Program & Production Manager.

**John O'Brien,** General Sales Manager.

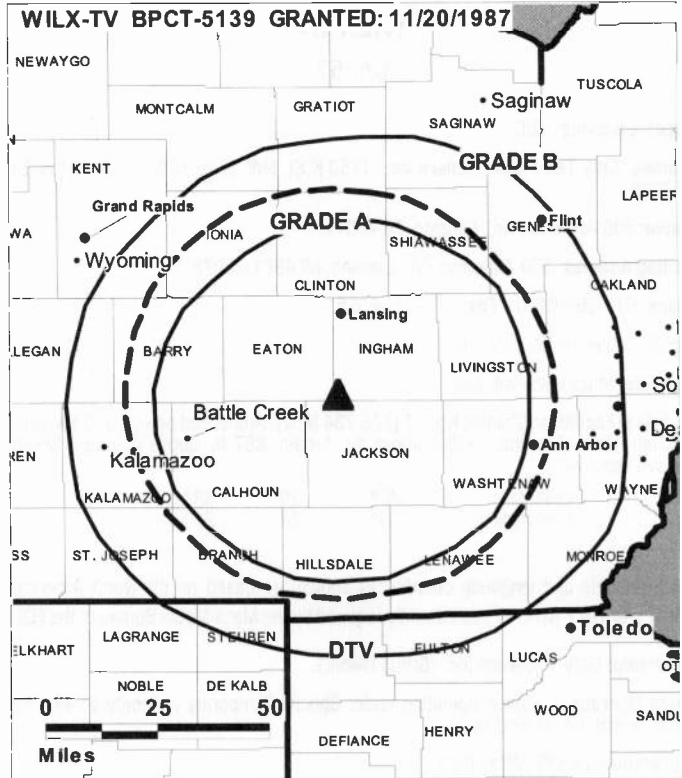
**Paul Crockett,** Local Sales Manager.

**Kevin Ragan,** News Director.

**Gary King,** Chief Engineer.

**Jim Beck,** Business Manager.

**Kevin VanDerkolk,** Promotion Director.



© 2008 Warren Communications News

**Lisa Dyck,** Traffic Manager.

**City of License:** Onondaga. **Station DMA:** Lansing, MI. **Rank:** 112.

Circulation © 2007 Nielsen. Coverage based on Nielsen study.

GrandTotal	Cable TV Households	Non-cable TV Households	Total TV Households
Estimated Station Totals *	275,590	253,210	528,800
Average Weekly Circulation (2007)	121,577	93,788	215,365
Average Daily Circulation (2007)			112,807
Station DMA Total	Cable TV Households	Non-cable TV Households	Total TV Households
Estimated Station Totals *	145,830	110,360	256,190
Average Weekly Circulation (2007)	101,935	72,583	174,518
Average Daily Circulation (2007)			95,486
Other DMA Total	Cable TV Households	Non-cable TV Households	Total TV Households
Estimated Station Totals *	129,760	142,850	272,610
Average Weekly Circulation (2007)	19,642	21,205	40,847
Average Daily Circulation (2007)			17,321

\*Estimated station totals are sums of the Nielsen TV and Cable TV household estimates for each county in which the station registers viewing of more than 5% as per the Nielsen Survey Methods.

**WAQP**  
**Ch. 49**

**Network Service:** IND.

**Licensee:** TCT of Michigan Inc., PO Box 1010, Marion, IL 62959-1010.

**Studio:** 2865 Trautner Dr, Saginaw, MI 48604.

**Mailing Address:** 2865 Trautner Dr, Saginaw, MI 48604.

**Phone:** 989-249-5969.

**E-mail:** waqp@tct.tv

**Web Site:** http://www.tct.tv

**Technical Facilities:** Channel No. 49 (680-686 MHz). Authorized power: 1000-kw max. visual, aural. Antenna: 942-ft above av. terrain, 965-ft. above ground, 1575-ft. above sea level.

Latitude 43° 13' 18"  
Longitude 84° 03' 14"

**Transmitter:** 7114 W. Gary Rd., Chesaning.

**Note:** Latitude and longitude coordinates shown are based on the North American Datum of 1927 (NAD 27) as currently required by the Mass Media Bureau of the FCC.

**Satellite Earth Stations:** Transmitter Harris, ADC; Winegard, 3-meter C-band; RCA, 4.5-meter Ku-band; Scientific-Atlanta, 4.6-meter C-band; Scientific-Atlanta, Tandberg, Drake receivers.

**Ownership:** TCT of Michigan Inc. (Group Owner).

**Began Operation:** March 26, 1985.

**Represented (legal):** Colby M May.

**Personnel:**

**Garth W. Coonce**, President.

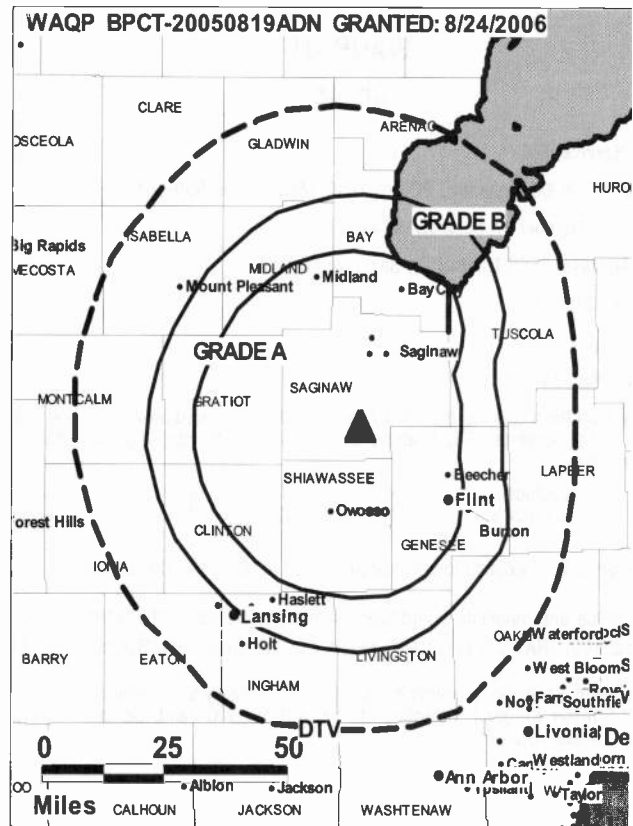
**Michael Socier**, General Manager & Business Manager.

**John W. Dady**, Chief Engineer.

**Susan Henshaw**, Program Director.

**Christopher Stork**, Traffic Manager.

**City of License:** Saginaw. **Station DMA:** Flint-Saginaw-Bay City, MI. **Rank:** 66.



© 2008 Warren Communications News

Circulation © 2007 Nielsen. Coverage based on Nielsen study.

GrandTotal	Cable TV Households	Non-cable TV Households	Total TV Households
Estimated Station Totals *	136,170	88,990	225,160
Average Weekly Circulation (2007)	8,361	4,675	13,036
Average Daily Circulation (2007)			3,600

Station DMA Total	Cable TV Households	Non-cable TV Households	Total TV Households
Estimated Station Totals *	136,170	88,990	225,160
Average Weekly Circulation (2007)	8,361	4,675	13,036
Average Daily Circulation (2007)			3,600

\*Estimated station totals are sums of the Nielsen TV and Cable TV household estimates for each county in which the station registers viewing of more than 5% as per the Nielsen Survey Methods.

**WAQP-DT**

**Ch. 48**

**Network Service:** IND.

**Licensee:** TCT of Michigan Inc., PO Box 1010, Marion, IL 62959-1010.

**Studio:** 2865 Trautner Dr, Saginaw, MI 48604.

**Mailing Address:** 2865 Trautner Dr, Saginaw, MI 48604.

**Phone:** 989-249-5969.

**E-mail:** waqp@tct.tv

**Web Site:** http://www.tct.tv

**Technical Facilities:** Channel No. 48 (674-680 MHz). Authorized power: 851-kw max. visual, aural. Antenna: 942-ft above av. terrain, 965-ft. above ground, 1574-ft. above sea level.

Latitude	43°	13'	18"
Longitude	84°	03'	14"

**Transmitter:** Side of existing tower located at 7114 W. Gary Rd, Chesaning.

**Note:** Latitude and longitude coordinates shown are based on the North American Datum of 1927 (NAD 27) as currently required by the Mass Media Bureau of the FCC.

**Satellite Earth Stations:** Transmitter Harris, ADC; Winegard, 3-meter C-band; RCA, 4.5-meter Ku-band; Scientific-Atlanta, 4.6-meter C-band; Scientific-Atlanta, SatCom, Drake receivers.

**Ownership:** TCT of Michigan Inc. (Group Owner).

**Began Operation:** July 28, 2006.

**Represented (legal):** Colby M May.

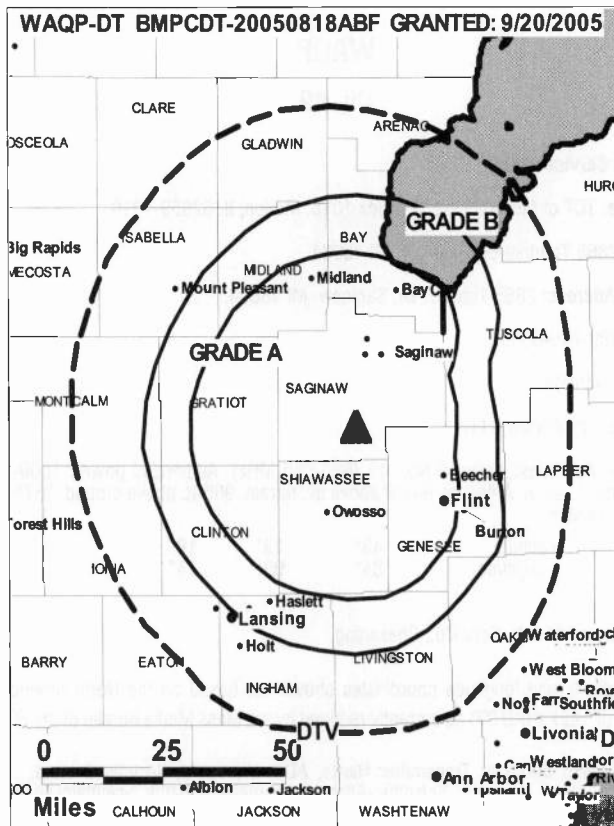
**Personnel:**

**Dr. Garth W. Coonce**, President.

**Michael Socier**, General Manager & Business Manager.

**John W. Dady**, Chief Engineer.

**Marvin Rhodes**, Program Director.



© 2008 Warren Communications News

**Christopher Stork**, Traffic Manager.

**City of License:** Saginaw. **Station DMA:** Flint-Saginaw-Bay City, MI. **Rank:** 66.

**Nielsen Data:** Not available.

**WEYI-DT**  
**Ch. 30**

**Network Service:** CW, NBC.

**Licensee:** Barrington Flint License LLC, 2500 W. Higgins Rd., Suite 880, Hoffman Estates, IL 60195.

**WEYI:** 2225 W. Willard Rd., Clio, MI 48420.

**Mailing Address:** 2225 W. Willard Rd., Clio, MI 48420.

**Phone:** 810-687-1000. **Fax:** 810-687-4925.

**E-mail:** mail@nbc25.net

**Web Site:** http://www.nbc25online.com

**Technical Facilities:** Channel No. 30 (566-572 MHz). Authorized power: 193-kw max. visual, aural. Antenna: 1168-ft above av. terrain, 1165-ft. above ground, 1855-ft. above sea level.

Latitude	43°	13'	001"
Longitude	83°	43'	17"

**Note:** Latitude and longitude coordinates shown are based on the North American Datum of 1927 (NAD 27) as currently required by the Mass Media Bureau of the FCC.

**Ownership:** Pilot Group LP (Group Owner).

**Began Operation:** May 5, 2003.

**Represented (legal):** Paul, Hastings, Janofsky & Walker LLP.

**Represented (sales):** Pety Television Inc.

**Personnel:**

**Matt Kreiner**, General Manager.

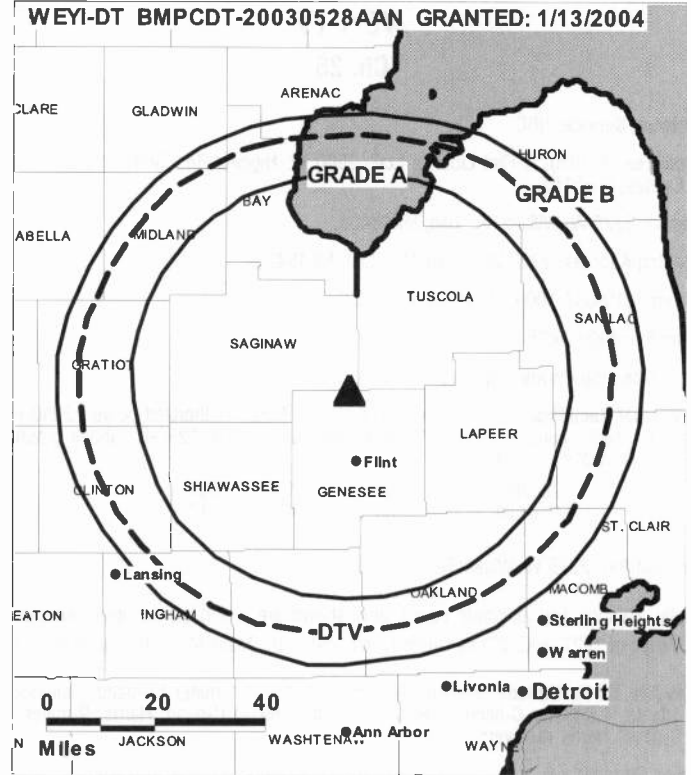
**Jon Bengtson**, Programming & Operations Manager.

**Becky Butcher**, General Sales Manager.

**Don Shafer**, News Director.

**Dave Munsell**, Assistant Chief Engineer.

**Nicole Conolly**, Business Manager.



© 2008 Warren Communications News

**Jeff Reinarz**, Promotion Director & Creative Services Manager.

**Sue Thompson**, Traffic Manager.

**Stephanie LeChance**, Assistant to General Manager.

**City of License:** Saginaw. **Station DMA:** Flint-Saginaw-Bay City, MI. **Rank:** 66.

**Nielsen Data:** Not available.

**WEYI-TV**

**Ch. 25**

**Network Service:** NBC.

**Licensee:** Barrington Flint License LLC, 2500 W. Higgins Rd., Suite 880, Hoffman Estates, IL 60195.

**Studio:** 2225 W. Willard Rd., Clio, MI 48420.

**Mailing Address:** 2225 W. Willard Rd., Clio, MI 48420.

**Phone:** 810-687-1000. **Fax:** 810-687-4925.

**E-mail:** mail@nbc25.net

**Web Site:** http://www.weyi.com

**Technical Facilities:** Channel No. 25 (536-542 MHz). Authorized power: 2040-kw max. visual, aural. Antenna: 1296-ft above av. terrain, 1293-ft. above ground, 1982-ft. above sea level.

Latitude 43° 13' 001"  
Longitude 83° 43' 17"

**Transmitter:** 2225 W. Willard Rd.

**Note:** Latitude and longitude coordinates shown are based on the North American Datum of 1927 (NAD 27) as currently required by the Mass Media Bureau of the FCC.

**Satellite Earth Stations:** Transmitter Harris; Vertex, 3.1-meter Ku-band; Scientific-Atlanta, 4.5-meter C-band; Scientific-Atlanta, 7-meter C-band; Harris, 9-meter C-band; Harris receivers.

**News Service:** AP.

**Ownership:** Pilot Group LP (Group Owner).

**Began Operation:** April 5, 1953. Initially broadcast on Ch. 57; shifted to Ch. 25 September 14, 1965. Sale of 33.33% to William J. Edwards & Howard H. Wolfe by estate of Alvin Bentley, increasing their holdings to 50% each, approved by FCC March 6, 1970. Sale to Rust Craft approved by FCC February 16, 1972 (Television Digest, Vol. 11:43; 12:8). Sale to Ziff Corp. by Rust Craft approved by FCC May 10, 1978 (Vol. 17:26, 27, 36, 38, 18:20, 31). Sale to Television Partners by Ziff Corp. approved by FCC January 18, 1983. Sale to Smith Broadcasting Partners LP by Television Station Partners approved by FCC September 29, 1995 (Vol. 35:17, 41). Sale to Sunrise Television Corp. by Smith Broadcasting Partners LP approved by FCC February 26, 1997 (Vol 36:46). Transfer of control back to Smith Broadcasting Partners LP approved by FCC July 12, 2000; ownership retained by Sunrise Television Corp. Transfer to LIN TV Corp. by Smith Broadcasting Partners LP & Sunrise Television Corp. approved by FCC April 17, 2002. Sale to present owner by LIN TV Corp. approved by FCC March 11, 2004.

**Represented (sales):** Pety Television Inc.

**Represented (legal):** Paul, Hastings, Janofsky & Walker LLP.

**Personnel:**

**Matt Kreiner**, General Manager.

**Jon Bengtson**, Programming & Operations Manager.

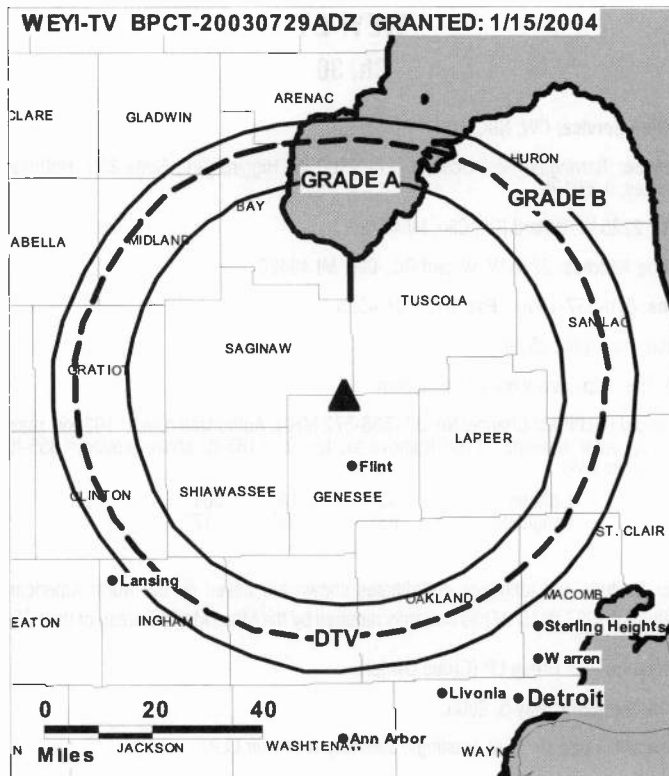
**Becky Butcher**, General Sales Manager.

**Don Shafer**, News Director.

**Dave Munsell**, Assistant Chief Engineer.

**Nicole Conolly**, Business Manager.

**Jeff Reinarz**, Promotion Director & Creative Services Manager.



**Sue Thompson**, Traffic Manager.

**Stephanie LeChance**, Assistant to General Manager.

**City of License:** Saginaw. **Station DMA:** Flint-Saginaw-Bay City, MI. **Rank:** 66.

Circulation © 2007 Nielsen. Coverage based on Nielsen study.

GrandTotal	Cable TV Households	Non-cable TV Households	Total TV Households
Estimated Station Totals *	323,030	253,820	576,850
Average Weekly Circulation (2007)	186,250	116,545	302,795
Average Daily Circulation (2007)			127,547
Station DMA Total	Cable TV Households	Non-cable TV Households	Total TV Households
Estimated Station Totals *	281,320	193,110	474,430
Average Weekly Circulation (2007)	175,563	107,313	282,876
Average Daily Circulation (2007)			120,467
Other DMA Total	Cable TV Households	Non-cable TV Households	Total TV Households
Estimated Station Totals *	41,710	60,710	102,420
Average Weekly Circulation (2007)	10,687	9,232	19,919
Average Daily Circulation (2007)			7,080

\*Estimated station totals are sums of the Nielsen TV and Cable TV household estimates for each county in which the station registers viewing of more than 5% as per the Nielsen Survey Methods.

# Michigan — Sault Ste. Marie

**WGTQ**

**Ch. 8**

**(Satellite of WGTU, Traverse City)**

**Network Service:** ABC.

**Licensee:** MTC License LLC, 900 Laskin Rd, Virginia Beach, VA 23451.

**Studio:** 201 E. Front St., Traverse City, MI 49684.

**Mailing Address:** 201 E. Front St., Traverse City, MI 49684.

**Phone:** 231-946-2900; 800-530-9488. **Fax:** 231-946-1600.

**E-mail:** lorip@wgtu.com

**Web Site:** http://www.wgtu.com

**Technical Facilities:** Channel No. 8 (180-186 MHz). Authorized power: 316-kw visual, 63.2-kw aural. Antenna: 978-ft above av. terrain, 864-ft. above ground, 1654-ft. above sea level.

Latitude	46°	03'	09"
Longitude	84°	06'	28"

**Transmitter:** 0.9-mi. W of Goetzville, Chippewa County.

**Note:** Latitude and longitude coordinates shown are based on the North American Datum of 1927 (NAD 27) as currently required by the Mass Media Bureau of the FCC.

**Satellite Earth Station:** Transmitter Larcen; Scientific-Atlanta, 7-meter C-band; Scientific-Atlanta receivers.

**Ownership:** Max Media LLC (Group Owner).

**Began Operation:** October 29, 1976. Sale to Tucker broadcasting of Traverse City Inc. (Benjamin W. Tucker) pending. Sale to present owner by Scanlan Communications Inc. approved by FCC August 13, 2003.

**Represented (sales):** Continental Television Sales.

**Represented (sales):** Katz American Television.

**Represented (legal):** Williams Muller.

**Personnel:**

**Jeff Cash,** President, General Manager & Program Director.

**Chris Webb,** General Sales Manager.

**Jay Zaccharias,** Chief Engineer.

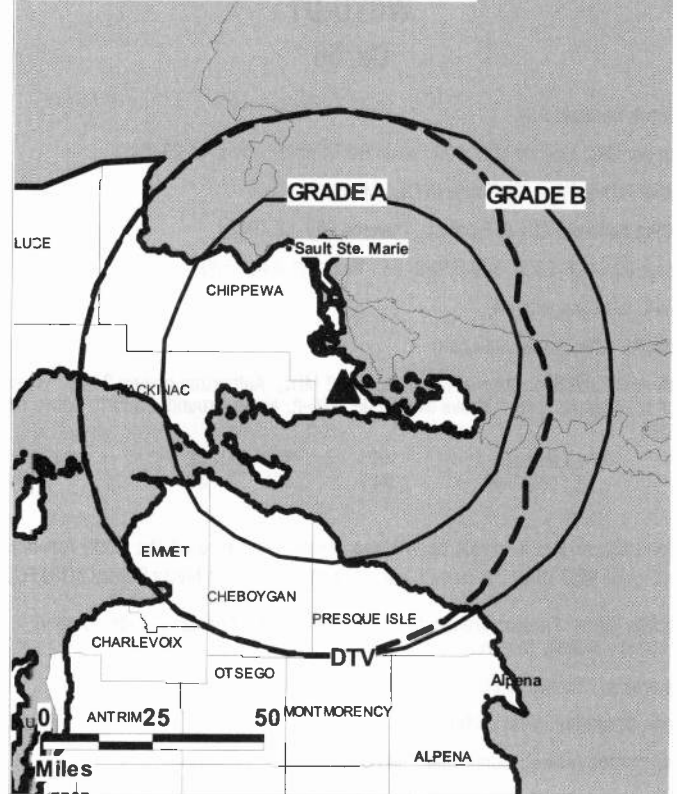
**Lori Puckett,** Promotion & Production Director.

**Lynne Bennett,** Traffic Manager.

**City of License:** Sault Ste. Marie. **Station DMA:** Traverse City-Cadillac, MI.

**Rank:** 116.

**WGTQ BPCT-4685 GRANTED: 12/2/1975**



© 2008 Warren Communications News

Circulation © 2007 Nielsen. Coverage based on Nielsen study.

GrandTotal	Cable TV Households	Non-cable TV Households	Total TV Households
Estimated Station Totals *	20,870	42,050	62,920
Average Weekly Circulation (2007)	6,259	8,343	14,602
Average Daily Circulation (2007)			6,650
Station DMA Total	Cable TV Households	Non-cable TV Households	Total TV Households
Estimated Station Totals *	20,870	38,390	59,260
Average Weekly Circulation (2007)	6,259	8,145	14,404
Average Daily Circulation (2007)			6,624
Other DMA Total	Cable TV Households	Non-cable TV Households	Total TV Households
Estimated Station Totals *	0	3,660	3,660
Average Weekly Circulation (2007)	0	198	198
Average Daily Circulation (2007)			26

\*Estimated station totals are sums of the Nielsen TV and Cable TV household estimates for each county in which the station registers viewing of more than 5% as per the Nielsen Survey Methods.



**WGTQ-DT**

**Ch. 56**

**Network Service:** ABC.

**Grantee:** MTC License LLC, 900 Laskin Rd, Virginia Beach, VA 23451.

**Studio:** 201 E. Front St., Traverse City, MI 49684.

**Mailing Address:** 201 E. Front St., Traverse City, MI 49684.

**Phone:** 231-946-2900; 800-530-9488. **Fax:** 231-946-1600.

**E-mail:** lorip@wgtu.com

**Web Site:** http://www.wgtu.com

**Technical Facilities:** Channel No. 9 (186-192 MHz). Authorized power: 24-kw visual, aural. Antenna: 945-ft above av. terrain, 820-ft. above ground, 1585-ft. above sea level.

Latitude	46°	03'	08"
Longitude	84°	06'	38"

**Note:** Latitude and longitude coordinates shown are based on the North American Datum of 1927 (NAD 27) as currently required by the Mass Media Bureau of the FCC.

**Satellite Earth Station:** Transmitter Larcen; Scientific-Atlanta, 7-meter C-band; Scientific-Atlanta receivers.

**Ownership:** Max Media LLC (Group Owner).

**Began Operation:** May 1, 2002.

**Represented (sales):** Continental Television Sales.

**Represented (legal):** Williams Mullen.

**Represented (engineering):** du Treil, Lundin & Rackley Inc.

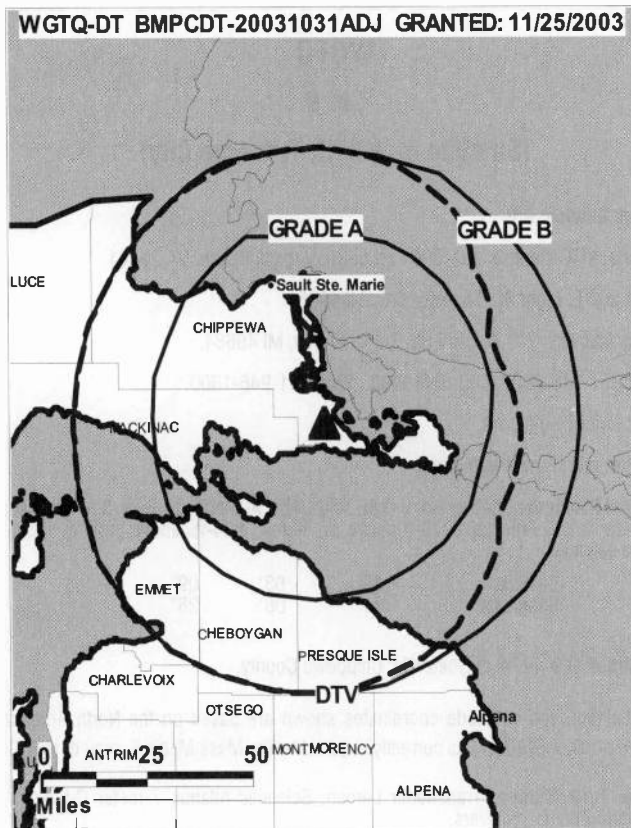
**Personnel:**

**Jeff Cash**, President, General Manager & Program Director.

**Chris Webb**, General Sales Manager.

**Jay Zaccharias**, Chief Engineer.

**Lori Puckett**, Promotion & Production Director.



© 2008 Warren Communications News

**Lynne Bennett**, Traffic Manager.

**City of License:** Sault Ste. Marie. **Station DMA:** Traverse City-Cadillac, MI.

**Rank:** 116.

**Nielsen Data:** Not available.

# Michigan — Sault Ste. Marie

## WWUP-DT

Ch. 49

**Network Service:** CBS.

**Grantee:** Heritage Broadcasting Co. of Michigan, PO Box 627, Cadillac, MI 49601.

**Studios:** 22320 130th Ave., Tustin, MI 49688; 2640 Aero Park Dr., Traverse City, MI 49684-0627.

**Mailing Address:** PO Box 627, Cadillac, MI 49601.

**Phone:** 231-775-3478; 800-782-7910. **Fax:** 231-775-3671.

**E-mail:** info@9and10news.com

**Web Site:** http://www.9and10news.com

**Technical Facilities:** Channel No. 49 (680-686 MHz). Authorized power: 950.4-kw max. visual, aural. Antenna: 1214-ft above av. terrain, 1090-ft. above ground, 1844-ft. above sea level.

Latitude	46°	03'	36"
Longitude	84°	05'	57"

**Note:** Latitude and longitude coordinates shown are based on the North American Datum of 1927 (NAD 27) as currently required by the Mass Media Bureau of the FCC.

**Ownership:** Heritage Broadcasting Group (Group Owner).

**Began Operation:** November 1, 2001. High Definition.

### Personnel:

**Mario Iacobell**, General Manager.

**William Kring**, Station & Business Manager.

**Mark Featherston**, General Sales Manager.

**Shann Vander Leek**, Local Sales Manager.

**John DeMarsh**, National Sales Manager.

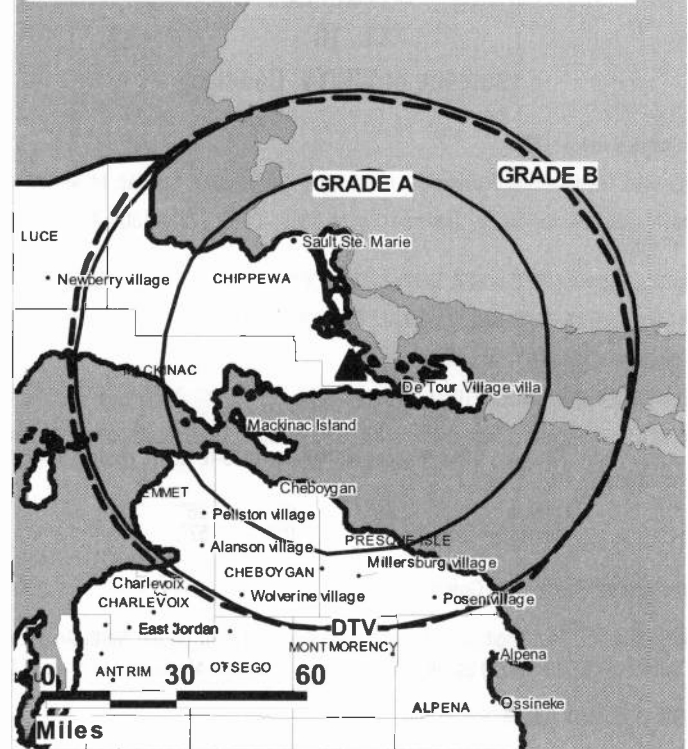
**Kevin Dunaway**, News Director.

**Lowell Shore**, Chief Engineer.

**Sherri Magiera**, Program Director.

**Tessia Klux**, Promotion & Marketing Director.

WWUP-DT BPCDT-19991021ACO GRANTED: 3/9/2001



© 2008 Warren Communications News

**Matt Lamphere**, Production Manager.

**Kelly Bachi**, Research Associate.

**Pam Holmes**, Traffic Manager.

**City of License:** Sault Ste. Marie. **Station DMA:** Traverse City-Cadillac, MI.

**Rank:** 116.

**Nielsen Data:** Not available.

**WWUP-TV**  
**Ch. 10**  
**(Satellite of WWTW, Cadillac)**

**Network Service:** CBS.

**Licensee:** Heritage Broadcasting Co. of Michigan, PO Box 627, Cadillac, MI 49601.

**Studios:** 2640 Aero Park Dr., Traverse City, MI 49684-0627; 22320 130th Ave., Tustin, MI 49688.

**Mailing Address:** PO Box 627, Cadillac, MI 49601.

**Phone:** 231-775-3478; 800-782-7910. **Fax:** 231-775-3671.

**E-mail:** info@9and10news.com

**Web Site:** http://www.9and10news.com

**Technical Facilities:** Channel No. 10 (192-198 MHz). Authorized power: 316-kw visual, aural. Antenna: 1214-ft above av. terrain, 1093-ft. above ground, 1844-ft. above sea level.

Latitude 46° 03' 36"  
 Longitude 84° 05' 57"

**Transmitter:** Traynor Rd., Goetzville.

**Note:** Latitude and longitude coordinates shown are based on the North American Datum of 1927 (NAD 27) as currently required by the Mass Media Bureau of the FCC.

**Multichannel TV Sound:** Stereo only.

**Satellite Earth Station:** Transmitter Harris; Vertex, 4.6-meter Ku-band.

**Ownership:** Heritage Broadcasting Group (Group Owner).

**Began Operation:** June 15, 1962.

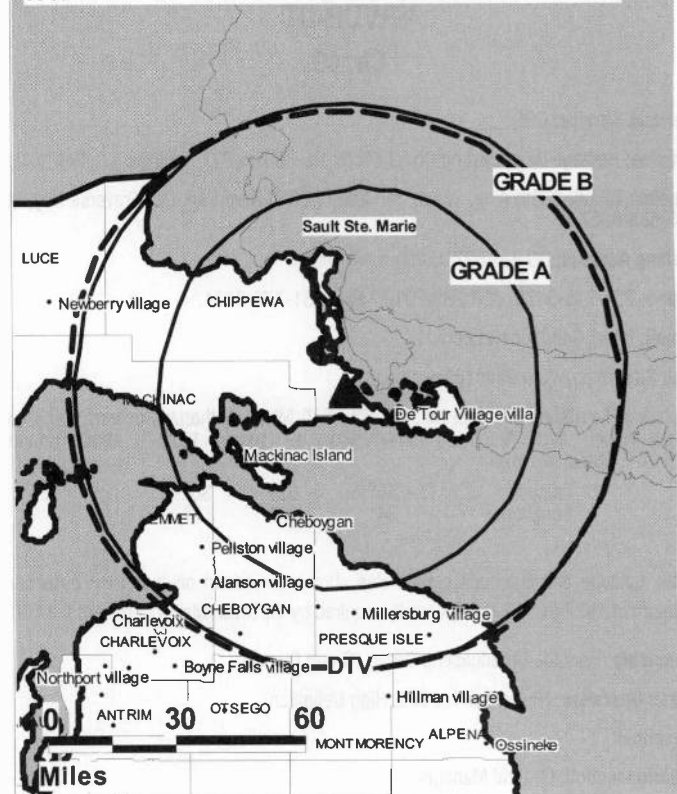
**Represented (sales):** Blair Television.

**Represented (legal):** Womble, Carlyle, Sandridge & Rice PLLC.

**Personnel:**

- Mario Iacobelli**, General Manager.
- William Kring**, Station & Business Manager.
- Mark Featherston**, General Sales Manager.
- Shann Vander Leek**, Local Sales Manager.
- John DeMarsh**, National Sales Manager.
- Kevin Dunaway**, News Director.
- Lowell Shore**, Chief Engineer.
- Sherri Magiera**, Program Director.
- Tessia Klux**, Promotion & Marketing Director.
- Matt Lamphere**, Production Manager.
- Kelly Bachi**, Research Associate.
- Pam Holmes**, Traffic Manager.

WWUP-TV BPCT-20041102ADZ GRANTED: 6/13/2005



© 2008 Warren Communications News

**City of License:** Sault Ste. Marie. **Station OMA:** Traverse City-Cadillac, MI.

**Rank:** 116.

Circulation © 2007 Nielsen. Coverage based on Nielsen study.

GrandTotal	Cable TV Households	Non-cable TV Households	Total TV Households
Estimated Station Totals *	20,870	42,050	62,920
Average Weekly Circulation (2007)	11,931	12,073	24,004
Average Daily Circulation (2007)			14,282
Station DMA Total	Cable TV Households	Non-cable TV Households	Total TV Households
Estimated Station Totals *	20,870	38,390	59,260
Average Weekly Circulation (2007)	11,931	11,539	23,470
Average Daily Circulation (2007)			14,180
Other DMA Total	Cable TV Households	Non-cable TV Households	Total TV Households
Estimated Station Totals *	0	3,660	3,660
Average Weekly Circulation (2007)	0	534	534
Average Daily Circulation (2007)			102

\*Estimated station totals are sums of the Nielsen TV and Cable TV household estimates for each county in which the station registers viewing of more than 5% as per the Nielsen Survey Methods.

# Michigan — Traverse City

**WGTU**

**Ch. 29**

**(Operates satellite WGTQ, Sault Ste. Marie)**

**Network Service:** ABC.

**Licensee:** MTC License LLC, 900 Laskin Rd, Virginia Beach, VA 23451.

**Studio:** 201 E. Front St., Traverse City, MI 49684.

**Mailing Address:** 201 E. Front St., Traverse City, MI 49684.

**Phone:** 231-946-2900. **Fax:** 231-946-1600.

**E-mail:** lorip@wgtu.com

**Web Site:** <http://www.wgtu.com/>

**Technical Facilities:** Channel No. 29 (560-566 MHz). Authorized power: 1303-kw max. visual, aural. Antenna: 1289-ft above av. terrain, 1216-ft. above ground, 2443-ft. above sea level.

Latitude	44°	44'	53"
Longitude	85°	04'	08"

**Note:** Latitude and longitude coordinates shown are based on the North American Datum of 1927 (NAD 27) as currently required by the Mass Media Bureau of the FCC.

**Satellite Earth Stations:** Transmitter Comark; Andrew, 4.5-meter C-band; Scientific-Atlanta, 4.6-meter C-band; Scientific-Atlanta, Avantek receivers.

**Ownership:** Max Media LLC (Group Owner).

**Began Operation:** August 23, 1971. Sale to Tucker Broadcasting of Traverse City Inc. (Benjamin W. Tucker) pending. Sale to present owner by Scanlan Communications Inc. approved by FCC August 13, 2003. Sale to Scanlan Communications Inc. by Thomas Scanlan approved by FCC November 8, 1993. Sale to Thomas Scanlan by Michigan Center Broadcasting approved by FCC September 11, 1989. Sale to Center Group Broadcasting by Michigan TV Network Inc. approved by FCC 1982.

**Represented (sales):** Continental Television Sales.

**Represented (legal):** Williams Mullen.

**Personnel:**

**Jeff Cash**, President, General Manager & Program Director.

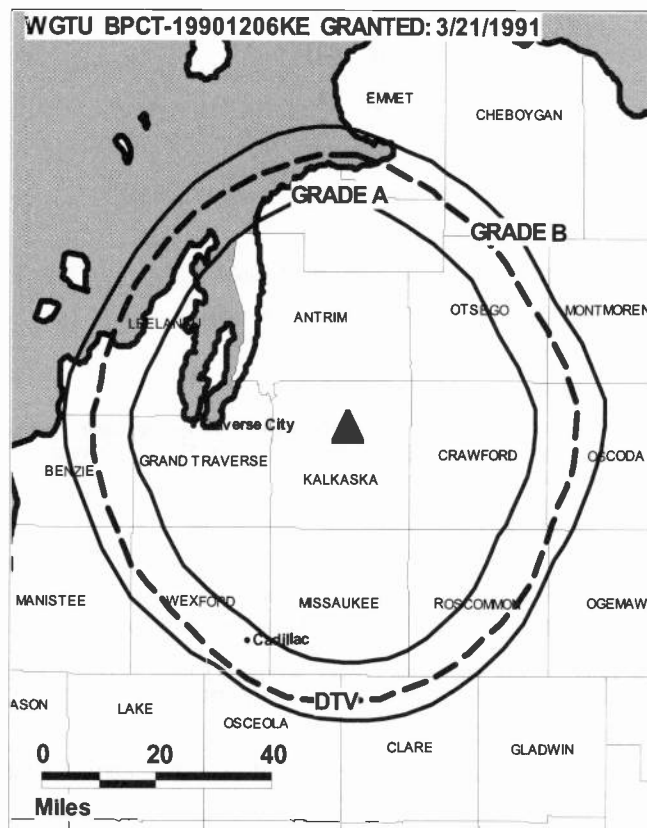
**Betsy Bard**, General Sales Manager.

**Ronald Stark**, Chief Engineer.

**Lori Puckett**, Production & Promotion Manager.

**Lynne Bennett**, Traffic Manager.

**City of License:** Traverse City. **Station DMA:** Traverse City-Cadillac, MI. **Rank:** 116.



© 2008 Warren Communications News

Circulation © 2007 Nielsen. Coverage based on Nielsen study.

GrandTotal	Cable TV Households	Non-cable TV Households	Total TV Households
Estimated Station Totals *	95,220	121,010	216,230
Average Weekly Circulation (2007)	49,301	37,693	86,994
Average Daily Circulation (2007)			32,845
Station DMA Total	Cable TV Households	Non-cable TV Households	Total TV Households
Estimated Station Totals *	92,470	121,010	213,480
Average Weekly Circulation (2007)	48,916	37,693	86,609
Average Daily Circulation (2007)			32,735
Other DMA Total	Cable TV Households	Non-cable TV Households	Total TV Households
Estimated Station Totals *	2,750	0	2,750
Average Weekly Circulation (2007)	385	0	385
Average Daily Circulation (2007)			110

\*Estimated station totals are sums of the Nielsen TV and Cable TV household estimates for each county in which the station registers viewing of more than 5% as per the Nielsen Survey Methods.

## Michigan — Traverse City

### WGTU-DT Ch. 31

**Network Service:** CW, ABC.

**Grantee:** MTC License LLC, 900 Laskin Rd, Virginia Beach, VA 23451.

**Studio:** 201 E. Front St., Traverse City, MI 49684.

**Mailing Address:** 201 E. Front St., Traverse City, MI 49684.

**Phone:** 231-946-2900; 800-530-9488. **Fax:** 231-946-1600.

**E-mail:** lorip@wgtu.com

**Web Site:** <http://www.wgtu.com/>

**Technical Facilities:** Channel No. 31 (572-578 MHz). Authorized power: 64.8-kw max. visual, aural. Antenna: 1289-ft above av. terrain, 1216-ft. above ground, 2443-ft. above sea level.

Latitude	44°	44'	53"
Longitude	85°	04'	08"

**Note:** Latitude and longitude coordinates shown are based on the North American Datum of 1927 (NAD 27) as currently required by the Mass Media Bureau of the FCC.

**Satellite Earth Stations:** Transmitter Comark; Andrew, 4.5-meter C-band; Scientific-Atlanta, 4.6-meter C-band; Scientific-Atlanta, Avantek receivers.

**Ownership:** Max Media LLC (Group Owner).

**Began Operation:** May 1, 2002. Station operating under Special Temporary Authority at 3.2-kw max. visual.

**Represented (sales):** Continental Television Sales.

**Represented (legal):** Williams Mullen.

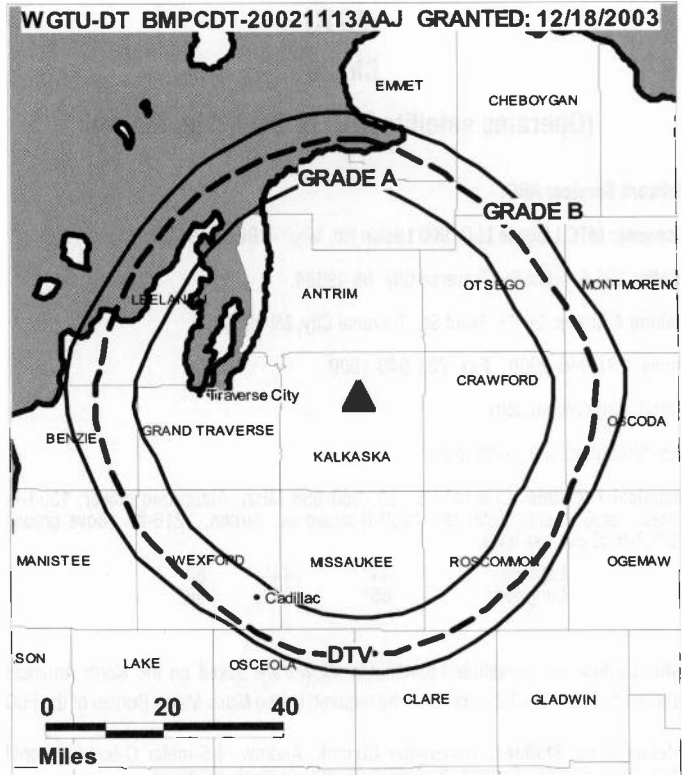
**Represented (engineering):** du Treil, Lundin & Rackley Inc.

**Personnel:**

**Jeff Cash**, President, General Manager & Program Director.

**Betsy Bard**, General Sales Manager.

**Ronald Stark**, Chief Engineer.



© 2008 Warren Communications News

**Lori Puckett**, Promotion & Production Manager.

**Lynne Bennett**, Traffic Manager.

**City of License:** Traverse City. **Station DMA:** Traverse City-Cadillac, MI. **Rank:** 116.

**Nielsen Data:** Not available.

# Michigan — Traverse City

## WPBN-DT Ch. 50

**Network Service:** NBC.

**Licensee:** Barrington Traverse City License LLC, 2500 W. Higgins Rd., Suite 880, Hoffman Estates, IL 60195.

**Studio:** 8518 M 72 W, Traverse City, MI 49685.

**Mailing Address:** 8518 M 72 W, Traverse City, MI 49685.

**Phone:** 231-947-7770. **Fax:** 231-947-1229.

**E-mail:** jbrinks@tv7-4.com

**Web Site:** <http://www.tv7-4.com>

**Technical Facilities:** Channel No. 50 (686-692 MHz). Authorized power: 78-kw max. visual, aural. Antenna: 755-ft above av. terrain, 440-ft. above ground, 1506-ft. above sea level.

Latitude	44°	46'	36"
Longitude	85°	41'	002"

**Note:** Latitude and longitude coordinates shown are based on the North American Datum of 1927 (NAD 27) as currently required by the Mass Media Bureau of the FCC.

**Ownership:** Pilot Group LP (Group Owner).

**Began Operation:** July 23, 2003.

**Represented (legal):** Paul, Hastings, Janofsky & Walker LLP.

**Represented (sales):** Harrington Righter & Parsons Inc. (HRP).

### Personnel:

**Julie Brinks**, Vice President & General Manager.

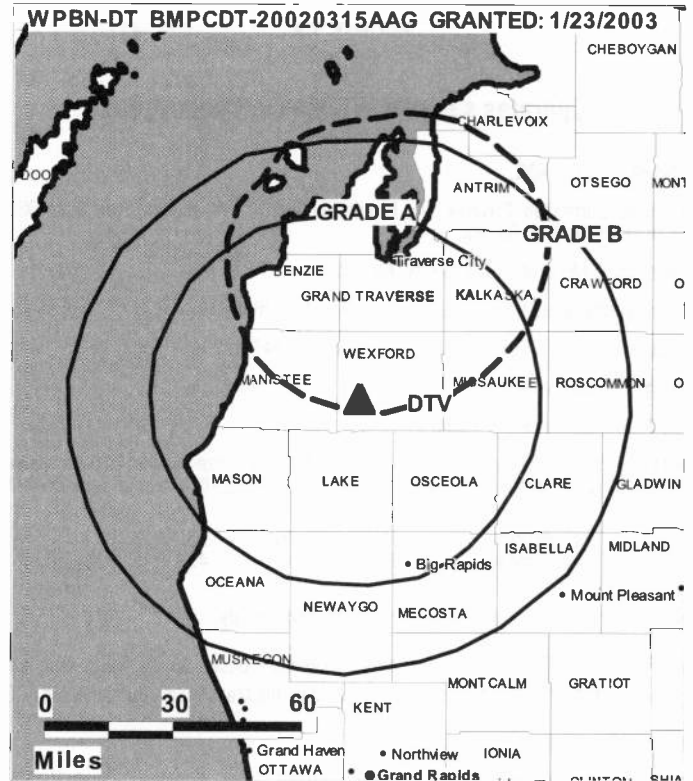
**Thom Pritz**, General & Local Sales Manager.

**Cathy Marsh**, National Sales Manager.

**Doug DeYoung**, News Director.

**Wendy Wakefield**, Business Manager.

**Mary Speck**, Program Manager.



© 2008 Warren Communications News

**Greg Johnson**, Promotion Director.

**Terry Madaras**, Production Manager.

**Barb Morrison**, Traffic Manager.

**City of License:** Traverse City. **Station DMA:** Traverse City-Cadillac, MI. **Rank:** 116.

**Nielsen Data:** Not available.

**WPBN-TV**

**Ch. 7**

**(Operates satellite WTOM-TV, Cheboygan)**

**Network Service:** NBC.

**Licensee:** Barrington Traverse City License LLC, 2500 W. Higgins Rd., Suite 880, Hoffman Estates, IL 60195.

**Studio:** 8518 M 72 W, Traverse City, MI 49685.

**Mailing Address:** 8518 M 72 W, Traverse City, MI 49685.

**Phone:** 231-947-7770; 800-968-7770. **Fax:** 231-947-1229.

**E-mail:** jbrinks@tv7-4.com

**Web Site:** http://www.tv7-4.com

**Technical Facilities:** Channel No. 7 (174-180 MHz). Authorized power: 316-kw visual, 31.6-kw aural. Antenna: 1350-ft above av. terrain, 1125-ft. above ground, 2549-ft. above sea level.

Latitude 44° 16' 33"  
Longitude 85° 42' 49"

**Transmitter:** 2-mi. S of Harrietta, 33-mi. S of Traverse City.

**Note:** Latitude and longitude coordinates shown are based on the North American Datum of 1927 (NAD 27) as currently required by the Mass Media Bureau of the FCC.

**Multichannel TV Sound:** Stereo only.

**Satellite Earth Stations:** Harris, 3-meter Ku-band; ADM, 4-meter C-band; Vertex, 4.6-meter Ku-band; Harris, 6.1-meter Ku-band; Standard Communications, M/A-Com, Harris, DX Antenna receivers.

**SNG Mobile Dish:** Radiation Systems, 2.4-meter Ku-band.

**News Services:** Associated Press, SNS, NBC News Channel, CNN Newsource.

**Ownership:** Pilot Group LP (Group Owner).

**Began Operation:** September 13, 1954. Sale to present owner by Raycom Media Inc. approved by FCC June 13, 2006. Sale to Raycom Media Inc. by Federal Broadcasting approved by FCC September 24, 1996. Sale to Federal Broadcasting by Beam Communications approved by FCC August 2, 1990. Sale to Beam Communications by U.S. Tobacco Co. approved by FCC September 18, 1985. Sale to U.S. Tobacco Co. by Les Biederman, et al., approved by FCC September 12, 1979.

**Represented (legal):** Paul, Hastings, Janofsky & Walker LLP.

**Represented (sales):** Harrington Righter & Parsons Inc. (HRP).

**Represented (engineering):** Lohnes & Culver.

**Personnel:**

**Julie Brinks**, Vice President & General Manager.

**Thom Pritz**, General & Local Sales Manager.

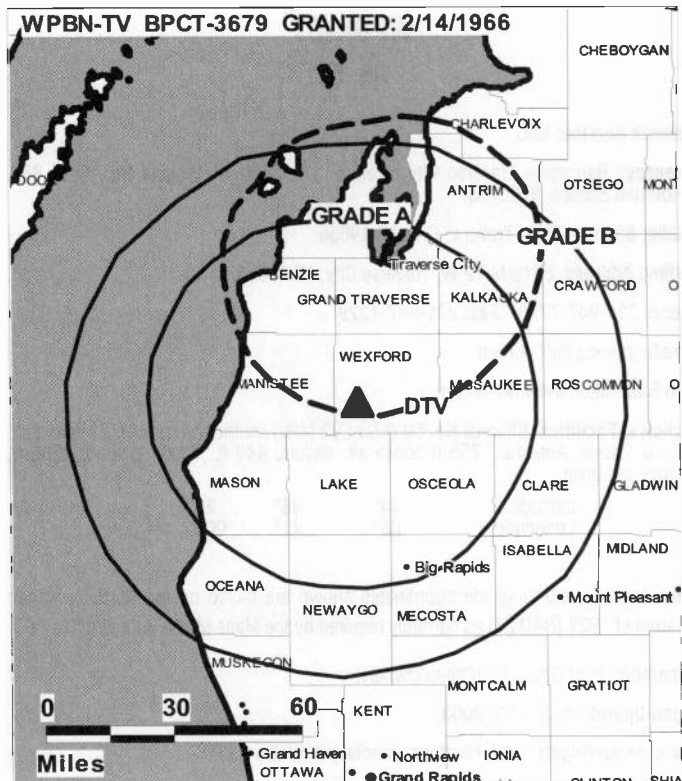
**Cathy Marsh**, National Sales Manager.

**Doug DeYoung**, News Director.

**Wendy Wakefield**, Business Manager.

**Mary Speck**, Program Manager.

**Greg Johnson**, Promotion Director.



© 2008 Warren Communications News

**Terry Madaras**, Production Manager.

**Barb Morrison**, Traffic Manager.

**City of License:** Traverse City. **Station DMA:** Traverse City-Cadillac, MI. **Rank:** 116.

Circulation © 2007 Nielsen. Coverage based on Nielsen study.

GrandTotal	Cable TV Households	Non-cable TV Households	Total TV Households
Estimated Station Totals *	120,040	146,720	266,760
Average Weekly Circulation (2007)	75,648	69,234	144,882
Average Daily Circulation (2007)			77,441
Station DMA Total	Cable TV Households	Non-cable TV Households	Total TV Households
Estimated Station Totals *	99,190	121,010	220,200
Average Weekly Circulation (2007)	72,048	66,194	138,242
Average Daily Circulation (2007)			74,881
Other DMA Total	Cable TV Households	Non-cable TV Households	Total TV Households
Estimated Station Totals *	20,850	25,710	46,560
Average Weekly Circulation (2007)	3,600	3,040	6,640
Average Daily Circulation (2007)			2,560

\*Estimated station totals are sums of the Nielsen TV and Cable TV household estimates for each county in which the station registers viewing of more than 5% as per the Nielsen Survey Methods.

**WFUP**  
**Ch. 45**  
**(Satellite of WFQX-TV, Cadillac)**

**Network Service:** FOX.

**Licensee:** Rockfleet Broadcasting II LLC, 885 3rd Ave., 34th Floor, New York, NY 10022.

**Studio:** 7669 S. 45 Rd., Cadillac, MI 49601.

**Mailing Address:** 7669 S. 45 Rd., Cadillac, MI 49601.

**Phone:** 231-775-9813; 800-863-9090. **Fax:** 231-775-1898.

**E-mail:** bpfeiffer@fox.com

**Web Site:** http://www.fox33.com

**Technical Facilities:** Channel No. 45 (656-662 MHz). Authorized power: 155-kw visual, aural. Antenna: 1063-ft above av. terrain, 600-ft. above ground, 2136-ft. above sea level.

Latitude 45° 10' 12"  
 Longitude 84° 45' 04"

**Transmitter:** 2132 Tower Rd.

**Note:** Latitude and longitude coordinates shown are based on the North American Datum of 1927 (NAD 27) as currently required by the Mass Media Bureau of the FCC.

**Multichannel TV Sound:** Stereo only.

**Ownership:** Rockfleet Broadcasting II Inc. (Group Owner).

**Began Operation:** September 24, 1992. Sale to Cadillac Telecasting Co. (Alexander Bolea) pends. Sale to present owner by GRK Productions Joint Venture approved by FCC December 3, 1999. Station has notified the FCC that it does not intend to build digital facilities and will cease analog operations after February 17, 2009.

**Represented (sales):** Millennium Sales & Marketing.

**Represented (legal):** Wiley Rein.

**Personnel:**

**Bruce Pfeiffer**, Vice President & General Manager.

**Dean Bushor**, Local Sales Manager.

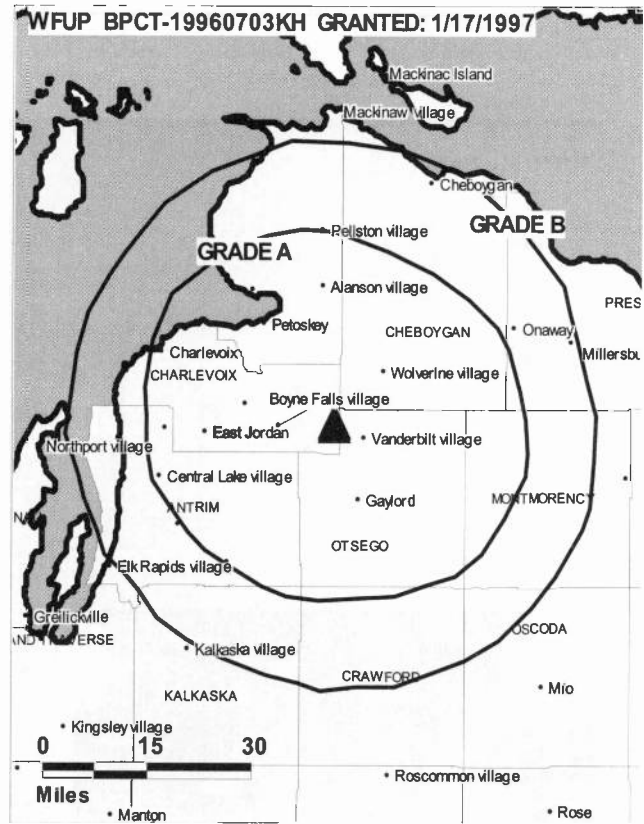
**Quentin Parker**, News Director.

**Greg Buzzell**, Chief Engineer.

**Susan Trinklein**, Business Manager.

**Julia Horchner**, Program, Promotion & Traffic Manager.

**City of License:** Vanderbilt. **Station DMA:** Traverse City-Cadillac, MI. **Rank:** 116.

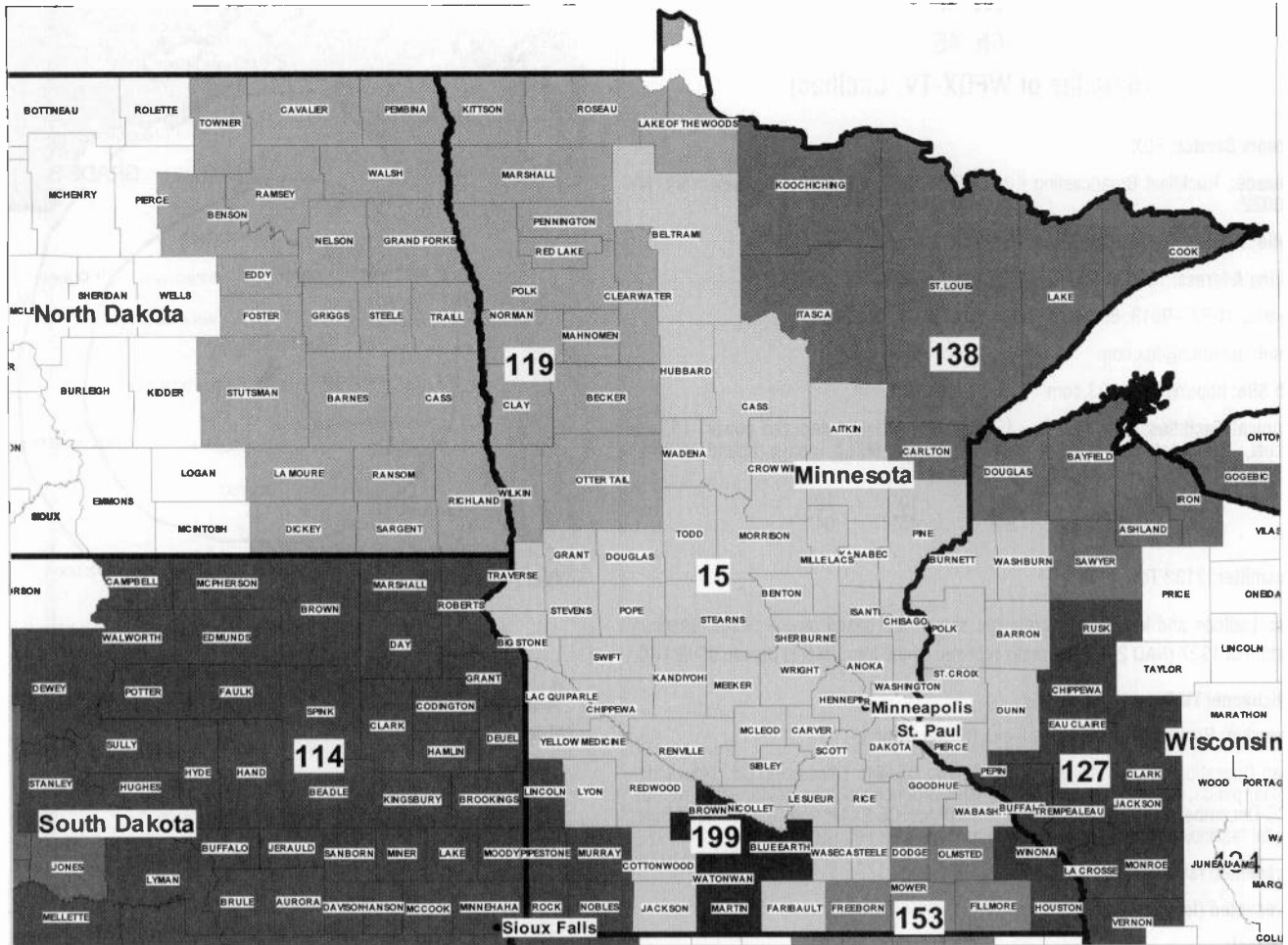


Circulation © 2007 Nielsen. Coverage based on Nielsen study.

GrandTotal	Cable TV Households	Non-cable TV Households	Total TV Households
Estimated Station Totals *	13,170	35,800	48,970
Average Weekly Circulation (2007)	3,855	3,351	7,206
Average Daily Circulation (2007)			2,054
Station DMA Total	Cable TV Households	Non-cable TV Households	Total TV Households
Estimated Station Totals *	13,170	35,800	48,970
Average Weekly Circulation (2007)	3,855	3,351	7,206
Average Daily Circulation (2007)			2,054

\*Estimated station totals are sums of the Nielsen TV and Cable TV household estimates for each county in which the station registers viewing of more than 5% as per the Nielsen Survey Methods.





© 2008 Warren Communications News

MARKET	NIelsen DMA TV HOUSEHOLDS	RANK	MARKET AREA COMMERCIAL STATIONS
Minneapolis-St. Paul, MN	1,706,740	15	KARE (11); KARE-DT (35); KCCO-DT (24); KCCO-TV (7); KCCW-DT (20); KCCW-TV (12); KFTC (26); KMSP-DT (26); KMSP-TV (9); KPXM (41); KPXM-DT (40); KRWF (43); KRWF-DT (27); KSAX (42); KSAX-DT (36); KSTC-DT (44); KSTC-TV (45); KSTP-DT (50); KSTP-TV (5); WCCO-DT (32); WCCO-TV (4); WFTC (29); WFTC-DT (21); WUCW (23); WUCW-DT (22)
Sioux Falls (Mitchell), SD	251,000	114	KABY-DT (28); KABY-TV (9); KDLO-DT (2); KDLO-TV (3); KDLT-DT (47); KDLT-TV (46); KDLV-DT (26); KDLV-TV (5); KELO-DT (32); KELO-TV (11); KPLO-DT (14); KPLO-TV (6); KPRY-DT (19); KPRY-TV (4); KSFY-DT (29); KSFY-TV (13); KTTM (12); KTTM-DT (22); KTTW (17); KTTW-DT (7); KWSD (36); KWSD-DT (51)
Fargo-Valley City, ND	237,140	119	KBRR (10); KCPM (27); KJRR (7); KNRR (12); KNRR-DT (15); KVLV-DT (44); KVLV-TV (11); KVRR (15); KVRR-DT (19); KXJB-DT (38); KXJB-TV (4); WDAY-DT (21); WDAY-TV (6); WDAZ-DT (59); WDAZ-TV (8)
La Crosse-Eau Claire, WI	212,210	127	WEAU-DT (39); WEAU-TV (13); WEUX (48); WEUX-DT (49); WKBT (8); WKBT-DT (41); WLAX (25); WLAX-DT (17); WQOW-DT (15); WQOW-TV (18); WXOW-DT (14); WXOW-TV (19)
Duluth, MN-Superior, WI	172,350	138	KBJR-DT (19); KBJR-TV (6); KDLH (3); KDLH-DT (33); KQDS-DT (17); KQDS-TV (21); KRIL (11); WDIO-DT (43); WDIO-TV (10); WIRT (13); WIRT-DT (36)
Rochester, MN-Mason City, IA-Austin, MN	143,290	153	KAAL (6); KAAL-DT (33); KIMT (3); KIMT-DT (42); KTTC (10); KTTC-DT (36); KXLT-DT (46); KXLT-TV (47)
Mankato, MN	51,290	199	KEYC-DT (38); KEYC-TV (12)

Minnesota **Digital** Station Totals as of October 1, 2007

	VHF	UHF	TOTAL
Commercial Television	0	20	20
Educational Television	0	9	9
	0	29	29

Minnesota Analog Station Totals as of October 1, 2007

	VHF	UHF	TOTAL
Commercial Television	14	9	23
Educational Television	4	4	8
	18	13	31

**KCCO-DT**

**Ch. 24**

**Network Service:** CBS.

**Grantee:** CBS Broadcasting Inc., 600 New Hampshire Ave. NW, Suite 1200, Washington, DC 20037.

**Studio:** 525 Broadway, Alexandria, MN 56308.

**Mailing Address:** PO Box 294, Alexandria, MN 56308.

**Phone:** 612-339-4444. **Fax:** 320-763-4991.

**E-mail:** vrowland@wcco.com

**Web Site:** http://www.wcco.com

**Technical Facilities:** Channel No. 24 (530-536 MHz). Authorized power: 674.9-kw max. visual, aural. Antenna: 1001-ft above av. terrain, 954-ft. above ground, 2346-ft. above sea level.

Latitude	45°	41'	10"
Longitude	95°	08'	03"

**Note:** Latitude and longitude coordinates shown are based on the North American Datum of 1927 (NAD 27) as currently required by the Mass Media Bureau of the FCC.

**Ownership:** CBS Corp. (Group Owner).

**Began Operation:** Station operating under Special Temporary Authority at 30.4-kw max. visual; no on-air date

**Personnel:**

**Ed Piette**, Vice President & General Manager.

**Gary Kroger**, Engineering & Operations Director.

**Trey Fabacher**, Station Manager.

**Tom Bourassa**, General Sales Manager.

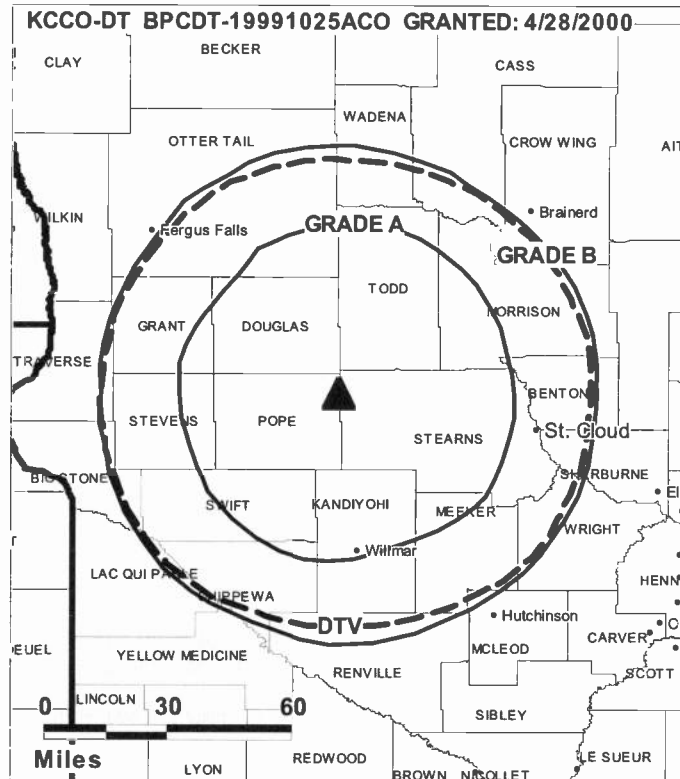
**Mary Jo Mathewson**, National Sales Manager.

**Jeff Kiernan**, News Director.

**Ann Ouellette**, Controller.

**Jeanine Socha**, Program & Research Director.

**Melissa Martin**, Program Coordinator.



© 2008 Warren Communications News

**Wendy McMahon**, Promotion Director.

**Ann Heuer**, Traffic Manager.

**Casey Kespohl**, Creative Services Director.

**City of License:** Alexandria. **Station DMA:** Minneapolis-St. Paul, MN. **Rank:** 15.

**Nielsen Data:** Not available.

**KCCO-TV**  
**Ch. 7**  
**(Satellite of WCCO-TV, Minneapolis)**

**Network Service:** CBS.

**Licensee:** CBS Broadcasting Inc., 2000 K St. NW, Suite 725, Washington, DC 20006.

**Studio:** 525 Broadway, Alexandria, MN 56308.

**Mailing Address:** PO Box 294, Alexandria, MN 56308.

**Phone:** 612-339-4444. **Fax:** 320-763-4991.

**E-mail:** vrowland@wcco.com

**Web Site:** http://www.wcco.com

**Technical Facilities:** Channel No. 7 (174-180 MHz). Authorized power: 316-kw visual, 63.2-kw aural. Antenna: 1165-ft above av. terrain, 1119-ft. above ground, 2510-ft. above sea level.

Latitude 45° 41' 10"  
 Longitude 95° 08' 03"

**Transmitter:** 2.5-mi. SE of Westport.

**Note:** Latitude and longitude coordinates shown are based on the North American Datum of 1927 (NAD 27) as currently required by the Mass Media Bureau of the FCC.

**Satellite Earth Stations:** Transmitter RCA; Vertex, 4.7-meter Ku-band; Harris, 6-meter; M/A-Com, Harris receivers.

**News Service:** AP.

**Ownership:** CBS Corp. (Group Owner).

**Began Operation:** October 8, 1958.

**Personnel:**

**Ed Piette**, Vice President & General Manager.

**Gary Kroger**, Engineering & Operations Director.

**Trey Fabacher**, Station Manager.

**Tom Bourassa**, General Sales Manager.

**Mary Jo Mathewson**, National Sales Manager.

**Jeff Kiernan**, News Director.

**Ann Oeullette**, Controller.

**Jeanine Socha**, Program & Research Director.

**Melissa Martin**, Program Coordinator.

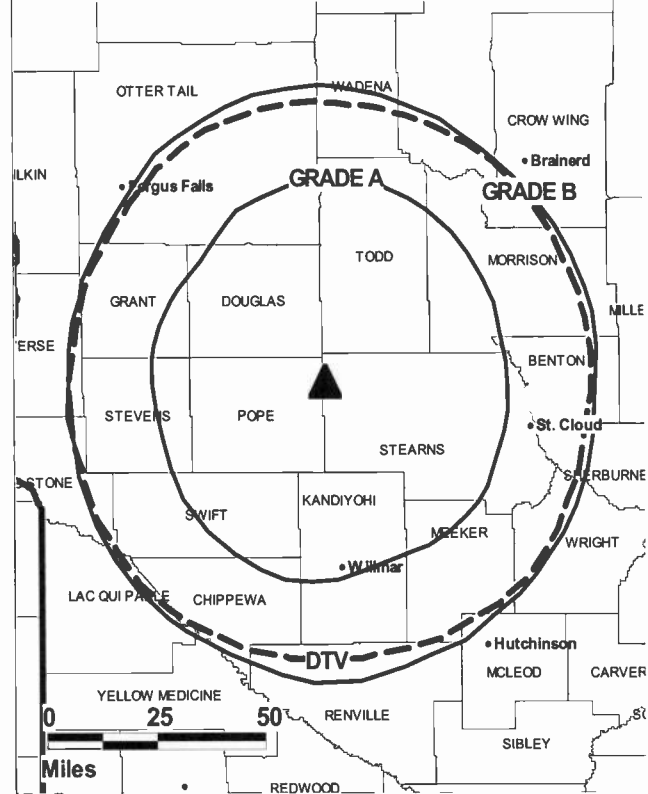
**Wendy McMahon**, Promotion Director.

**Casey Kespohl**, Creative Services Director.

**Ann Heuer**, Traffic Manager.

**City of License:** Alexandria. **Station DMA:** Minneapolis-St. Paul, MN. **Rank:** 15.

KCCO-TV BPCT-19980528KF GRANTED: 11/1/1999



© 2008 Warren Communications News

Circulation © 2007 Nielsen. Coverage based on Nielsen study.

GrandTotal	Cable TV Households	Non-cable TV Households	Total TV Households
Estimated Station Totals *	34,700	80,610	115,310
Average Weekly Circulation (2007)	12,086	13,244	25,330
Average Daily Circulation (2007)			10,930
Station DMA Total	Cable TV Households	Non-cable TV Households	Total TV Households
Estimated Station Totals *	12,440	68,340	80,780
Average Weekly Circulation (2007)	1,959	12,121	14,080
Average Daily Circulation (2007)			5,445
Other DMA Total	Cable TV Households	Non-cable TV Households	Total TV Households
Estimated Station Totals *	22,260	12,270	34,530
Average Weekly Circulation (2007)	10,127	1,123	11,250
Average Daily Circulation (2007)			5,485

\*Estimated station totals are sums of the Nielsen TV and Cable TV household estimates for each county in which the station registers viewing of more than 5% as per the Nielsen Survey Methods.

**KSAX**

**Ch. 42**

**(Satellite of KSTP-TV, St. Paul)**

**Network Service:** ABC.

**Licensee:** KSAX-TV Inc., 3415 University Ave. W, St. Paul, MN 55114-2099.

**Studio:** 415 Fillmore St., Alexandria, MN 56308.

**Mailing Address:** PO Box 189, Alexandria, MN 56308.

**Phone:** 320-763-5729; 800-584-9803. **Fax:** 320-763-4627.

**E-mail:** cstark@ksax.com

**Web Site:** http://www.ksax.com

**Technical Facilities:** Channel No. 42 (638-644 MHz). Authorized power: 2770-kw max. visual, 277-kw aural. Antenna: 1176-ft above av. terrain, 1164-ft. above ground, 2523-ft. above sea level.

Latitude 45° 41' 59"  
Longitude 95° 10' 36"

**Transmitter:** E side of Rte. 33, approx. 0.6-mi. S of intersection with Rte. 28, near Westport.

**Note:** Latitude and longitude coordinates shown are based on the North American Datum of 1927 (NAD 27) as currently required by the Mass Media Bureau of the FCC.

**Ownership:** Hubbard Broadcasting Inc. (Group Owner).

**Began Operation:** September 15, 1987.

**Represented (sales):** Petry Television Inc.

**Represented (legal):** Holland & Knight LLP.

**Represented (engineering):** du Treil, Lundin & Rackley Inc.

**Personnel:**

**Ed Smith**, Station Manager.

**Terri Shatek**, Sales Coordinator.

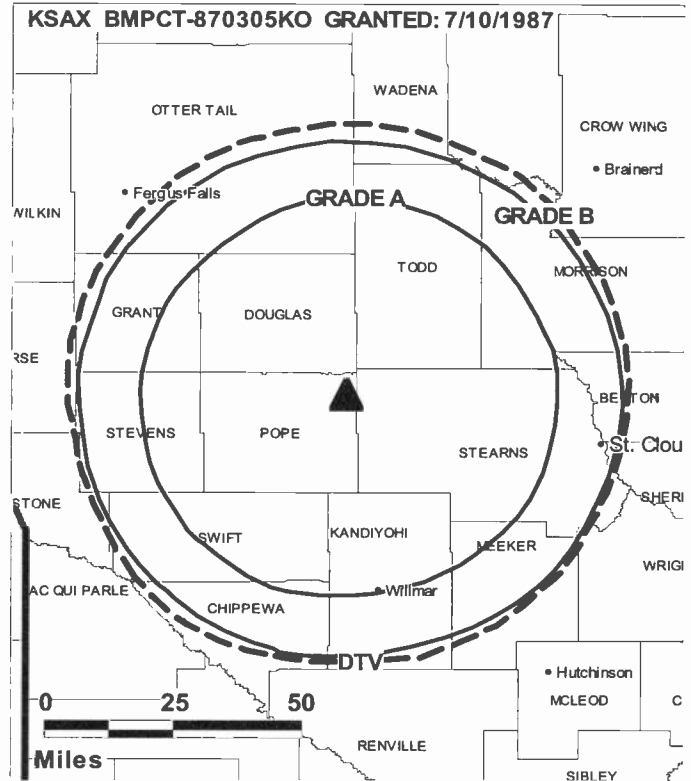
**Nathan Leding**, News Director.

**Larry Eckblad**, Chief Engineer.

**Corliss Stark**, Promotion Director.

**Kristi Neller**, Traffic Manager.

**City of License:** Alexandria. **Station DMA:** Minneapolis-St. Paul, MN. **Rank:** 15.



Circulation © 2007 Nielsen. Coverage based on Nielsen study.

GrandTotal	Cable TV Households	Non-cable TV Households	Total TV Households
Estimated Station Totals *	100,420	77,800	178,220
Average Weekly Circulation (2007)	34,390	12,566	46,956
Average Daily Circulation (2007)			24,338
Station DMA Total	Cable TV Households	Non-cable TV Households	Total TV Households
Estimated Station Totals *	89,010	66,360	155,370
Average Weekly Circulation (2007)	31,355	11,388	42,743
Average Daily Circulation (2007)			22,396
Other DMA Total	Cable TV Households	Non-cable TV Households	Total TV Households
Estimated Station Totals *	11,410	11,440	22,850
Average Weekly Circulation (2007)	3,035	1,178	4,213
Average Daily Circulation (2007)			1,942

\*Estimated station totals are sums of the Nielsen TV and Cable TV household estimates for each county in which the station registers viewing of more than 5% as per the Nielsen Survey Methods.

**KSAX-DT**  
**Ch. 36**

**Network Service:** ABC.

**Grantee:** KSAX-TV Inc., 3415 University Ave. W, St. Paul, MN 55114-2099.

**Studio:** 405 Fillmore St., Alexandria, MN 56308.

**Mailing Address:** PO Box 189, Alexandria, MN 56308.

**Phone:** 320-763-5729; 800-584-9803. **Fax:** 320-763-4627.

**E-mail:** cstark@ksax.com

**Web Site:** http://www.ksax.com

**Technical Facilities:** Channel No. 36 (602-608 MHz). Authorized power: 1000-kw max. visual, aural. Antenna: 1115-ft above av. terrain, 1109-ft. above ground, 2466-ft. above sea level.

Latitude	45°	41'	59"
Longitude	95°	10'	35"

**Note:** Latitude and longitude coordinates shown are based on the North American Datum of 1927 (NAD 27) as currently required by the Mass Media Bureau of the FCC.

**Ownership:** Hubbard Broadcasting Inc. (Group Owner).

**Began Operation:** December 1, 2002. Standard Definition. Station operating under Special Temporary Authority at 84-kw max. visual.

**Represented (legal):** Holland & Knight LLP.

**Personnel:**

Ed Smith, Station Manger.

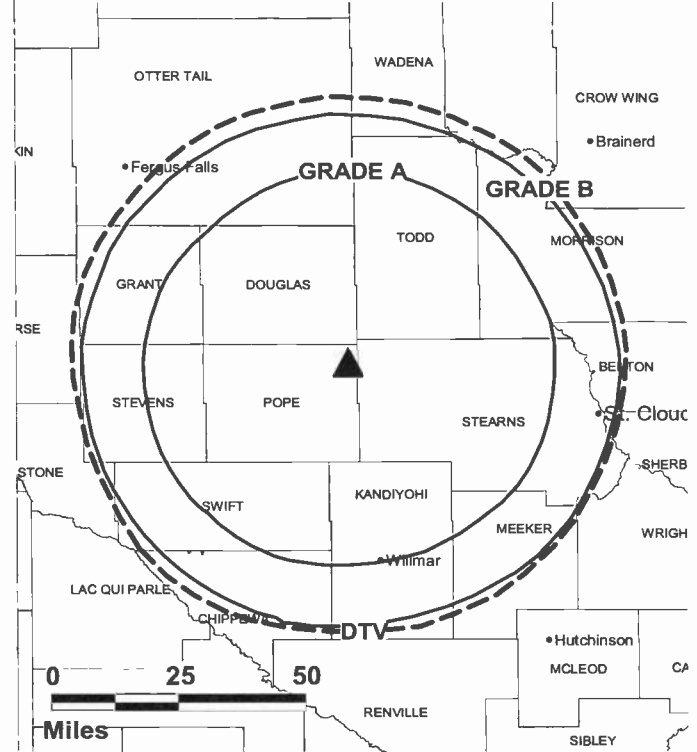
Terry Shatek, Sales Coordinator.

Nathan Leding, News Director.

Larry Eckblad, Chief Engineer.

Corliss Stark, Promotion Director.

KSAX-DT BMPCDT-20020605AAX GRANTED: 7/29/2002



© 2008 Warren Communications News

Kristi Neller, Traffic Manager.

**City of License:** Alexandria. **Station DMA:** Minneapolis-St. Paul, MN. **Rank:** 15.

**Nielsen Data:** Not available.

**KAAL**  
**Ch. 6**

**Network Service:** ABC.

**Licensee:** KAAL-TV LLC, 3415 University Ave. W, St. Paul, MN 55114-2099.

**Studio:** 1701 10th Place NE, Austin, MN 55912.

**Mailing Address:** PO Box 577, Austin, MN 55912.

**Phone:** 507-437-6666 (Austin); 507-288-7555 (Rochester). **Fax:** 507-433-9560.

**E-mail:** pstgeorge@kaaltv.com

**Web Site:** http://www.kaaltv.com

**Technical Facilities:** Channel No. 6 (82-88 MHz). Authorized power: 100-kw visual, 10-kw aural. Antenna: 1050-ft above av. terrain, 1026-ft. above ground, 2321-ft. above sea level.

Latitude	43°	37'	42"
Longitude	93°	09'	12"

**Transmitter:** 4.4-mi. N of Myrtle.

**Note:** Latitude and longitude coordinates shown are based on the North American Datum of 1927 (NAD 27) as currently required by the Mass Media Bureau of the FCC.

**Multichannel TV Sound:** Stereo only.

**Satellite Earth Stations:** Transmitter RCA; RCA, 3-meter Ku-band; Miralite, 3.7-meter C-band; Andrew, 4.5-meter C-band; Andrew, 7.3-meter C-band; Pinzone, M/A-Com, AvanteK receivers.

**News Services:** ABC NewsOne, AP.

**Ownership:** Hubbard Broadcasting Inc. (Group Owner).

**Began Operation:** July 27, 1953. Sale to present owner by GOCOM Holdings LLC approved by FCC December 28, 2000. Grapevine Communications Inc. merger with GOCOM Communications LLC, forming GOCOM Holdings LLC, approved by FCC November 1, 1999. Sale to Grapevine Communications Inc. by Eastern Broadcasting Corp. approved by FCC July 3, 1997 (Television Digest, Vol. 37:12). Sale to Eastern Broadcasting Corp. approved by FCC August 16, 1994 (Vol. 34:26; 35:8). Sale to Wooster Republican Printing Co. by News-Press & Gazette Co. approved by FCC December 13, 1985 (Vol. 25:44). Sale to News Press & Gazette Co. by Black Hawk Broadcasting approved by FCC September 17, 1980. Previous sale by Chester A. Weseman & associates approved by FCC October 29, 1958 (Vol. 13:6).

**Represented (sales):** Millennium Sales & Marketing.

**Represented (legal):** Holland & Knight LLP.

**Personnel:**

**Pat St. George,** General Manager.

**Jeff Bowers,** General Sales Manager.

**Sue Westphal,** Business Manager.

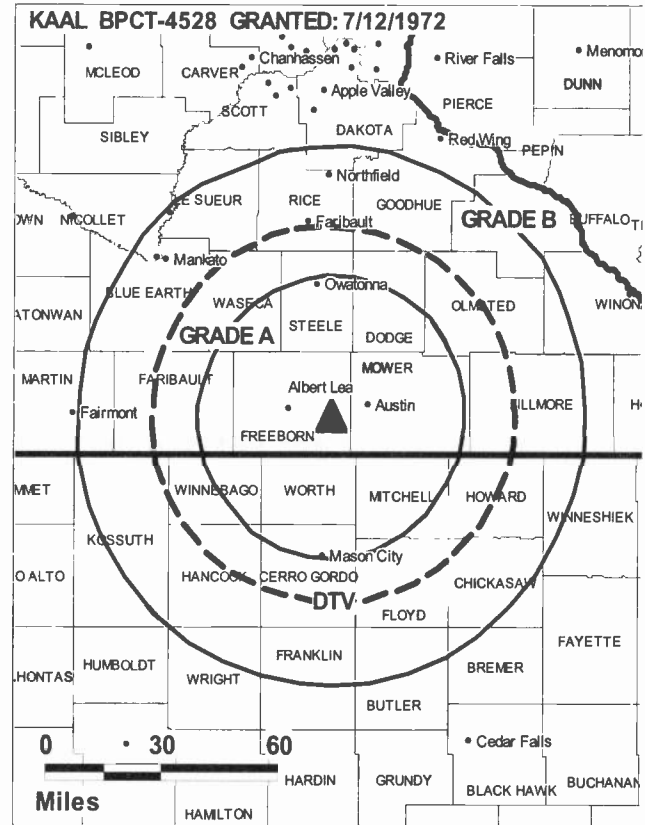
**Gary Peterson,** News Director.

**Wendell Nelson,** Chief Engineer.

**Dan Collado,** Promotion Director & Production Manager.

**Lora Lee Bauer,** Traffic Manager.

**Leo Coyle,** Programming Director.



**City of License:** Austin. **Station DMA:** Rochester, MN-Mason City, IA-Austin, MN.

**Rank:** 153.

Circulation © 2007 Nielsen. Coverage based on Nielsen study.

GrandTotal	Cable TV Households	Non-cable TV Households	Total TV Households
Estimated Station Totals *	154,510	61,010	215,520
Average Weekly Circulation (2007)	68,172	28,316	96,488
Average Daily Circulation (2007)			42,458
Station DMA Total	Cable TV Households	Non-cable TV Households	Total TV Households
Estimated Station Totals *	96,510	46,580	143,090
Average Weekly Circulation (2007)	58,951	25,097	84,048
Average Daily Circulation (2007)			38,596
Other DMA Total	Cable TV Households	Non-cable TV Households	Total TV Households
Estimated Station Totals *	58,000	14,430	72,430
Average Weekly Circulation (2007)	9,221	3,219	12,440
Average Daily Circulation (2007)			3,862

\*Estimated station totals are sums of the Nielsen TV and Cable TV household estimates for each county in which the station registers viewing of more than 5% as per the Nielsen Survey Methods.

**KAAL-DT**  
**Ch. 33**

**Network Service:** ABC.

**Grantee:** KAAL-TV LLC, 3415 University Ave. W, St. Paul, MN 55114-2099.

**Studio:** 1701 10th Place NE, Austin, MN 55912.

**Mailing Address:** PO Box 577, Austin, MN 55912.

**Phone:** 507-437-6666 (Austin); 507-288-7555 (Rochester). **Fax:** 507-433-9560.

**E-mail:** pstgeorge@kaaltv.com

**Web Site:** http://www.kaaltv.com

**Technical Facilities:** Channel No. 33 (584-590 MHz). Authorized power: 224-kw max. visual, aural. Antenna: 961-ft above av. terrain, 905-ft. above ground, 2200-ft. above sea level.

Latitude	43°	37'	42"
Longitude	93°	09'	12"

**Note:** Latitude and longitude coordinates shown are based on the North American Datum of 1927 (NAD 27) as currently required by the Mass Media Bureau of the FCC.

**Ownership:** Hubbard Broadcasting Inc. (Group Owner).

**Began Operation:** February 20, 2002. Standard Definition. Station operating under Special Temporary Authority at 4.9-kw max. visual.

**Represented (legal):** Holland & Knight LLP.

**Represented (sales):** Millennium Sales & Marketing.

**Personnel:**

**Pat St. George**, General Manager.

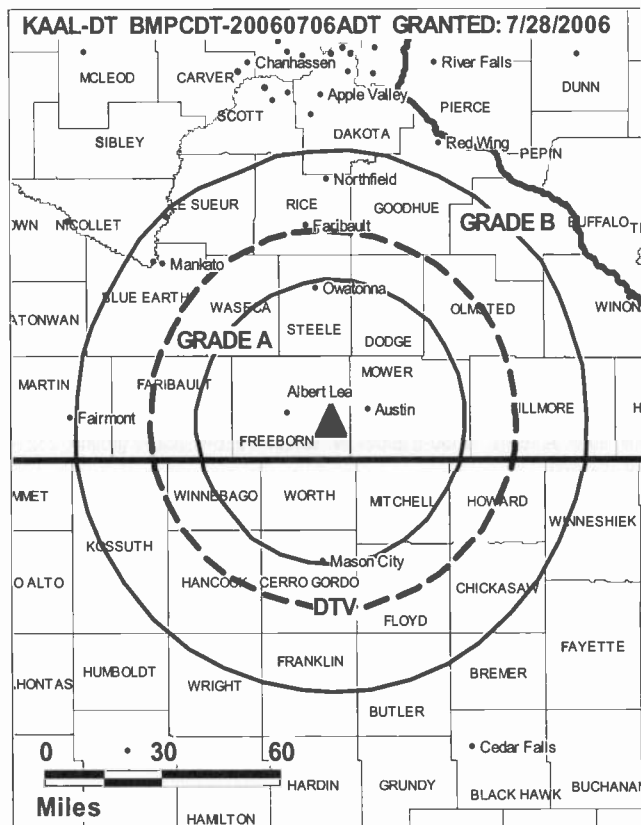
**Jeff Bowers**, General Sales Manager.

**Sue Westphal**, Business Manager.

**Gary Peterson**, News Director.

**Wendell Nelson**, Chief Engineer.

**Dan Collado**, Promotion Director & Production Manager.



© 2008 Warren Communications News

**Lora Lee Bauer**, Traffic Manager.

**Lee Coyle**, Programming Director.

**City of License:** Austin. **Station DMA:** Rochester, MN-Mason City, IA-Austin, MN.

**Rank:** 153.

**Nielsen Data:** Not available.

**KFTC**  
**Ch. 26**  
**(Satellite of WFTC, Minneapolis)**

**Network Service:** FOX.

**Licensee:** Fox Television Stations Inc., 5151 Wisconsin Ave. NW, c/o Molly Pauker, Washington, DC 20016.

**Studio:** 11358 Viking Dr., Eden Prairie, MN 55344.

**Mailing Address:** 11358 Viking Dr., Eden Prairie, MN 55344.

**Phone:** 612-379-2929. **Fax:** 612-379-2900.

**Technical Facilities:** Channel No. 26 (542-548 MHz). Authorized power: 13.8-kw max. visual, aural. Antenna: 512-ft above av. terrain, 476-ft. above ground, 1887-ft. above sea level.

Latitude 47° 33' 21.17"  
 Longitude 94° 48' 04.03"

**Transmitter:** CR 405 & Summac.

**Note:** Latitude and longitude coordinates shown are based on the North American Datum of 1927 (NAD 27) as currently required by the Mass Media Bureau of the FCC.

**Ownership:** Fox Television Holdings Inc. (Group Owner).

**Began Operation:** October 1, 1999. Swapped with WFTC Minneapolis-St. Paul, MN for Fox Television's KMOL-TV San Antonio, TX & KTVX Salt Lake City, UT. FCC approved deal September 21, 2001. Sale to Clear Channel Broadcasting Inc. by Media Properties LP approved by FCC May 27, 1999.

**Represented (legal):** Skadden, Arps, Slate, Meagher & Flom LLP.

**Personnel:**

**Carol Rueppel**, Vice President & General Manager.

**Bob Burzillo**, National Sales Manager.

**Ted Canova**, News Director.

**Marc Majerus**, Chief Engineer.

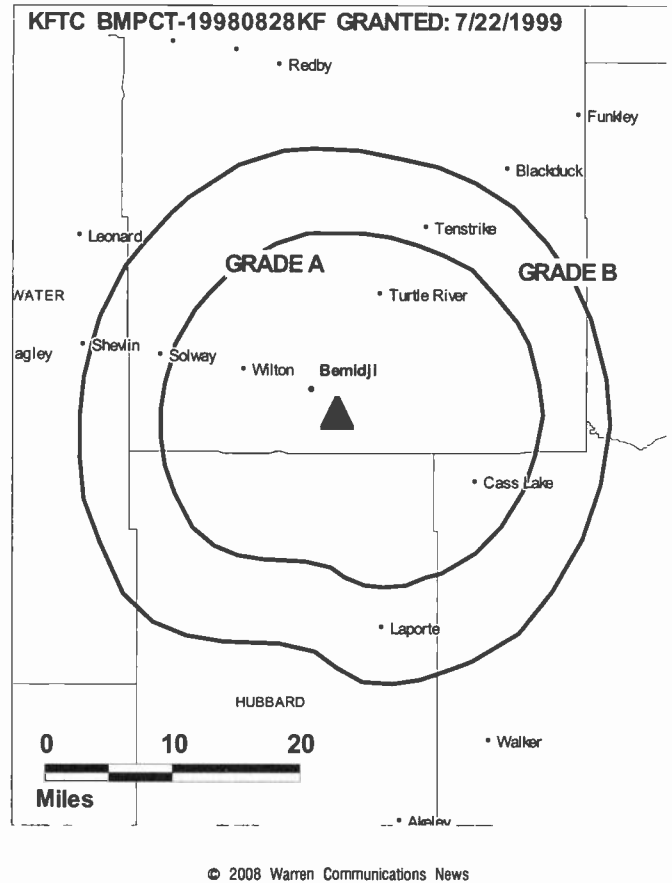
**Mark Cross**, Business Manager.

**Leslie Keane**, Program Director.

**Scott Brady**, Promotions, Marketing & Creative Services Director.

**David Pascua**, Research & New Media Director.

**City of License:** Bemidji. **Station DMA:** Minneapolis-St. Paul, MN. **Rank:** 15.



Circulation © 2007 Nielsen. Coverage based on Nielsen study.

GrandTotal	Cable TV Households	Non-cable TV Households	Total TV Households
Estimated Station Totals *	10,120	0	10,120
Average Weekly Circulation (2007)	638	0	638
Average Daily Circulation (2007)			101

Station DMA Total	Cable TV Households	Non-cable TV Households	Total TV Households
Estimated Station Totals *	10,120	0	10,120
Average Weekly Circulation (2007)	638	0	638
Average Daily Circulation (2007)			101

\*Estimated station totals are sums of the Nielsen TV and Cable TV household estimates for each county in which the station registers viewing of more than 5% as per the Nielsen Survey Methods.



**KRII**  
**Ch. 11**  
**(Satellite of KBJR-TV, Superior)**

**Network Service:** NBC.

**Licensee:** Channel 11 License Inc., 767 3rd Ave., 34th Floor, c/o Granite Broadcasting Corp., New York, NY 10017.

**Studio:** 246 S. Lake Ave., Duluth, MN 55802.

**Mailing Address:** 246 S. Lake Ave., Duluth, MN 55802.

**Phone:** 218-720-9600; 212-826-2530. **Fax:** 218-720-9660.

**E-mail:** dhinds@kbjr.com

**Technical Facilities:** Channel No. 11 (198-204 MHz). Authorized power: 316-kw visual, 31.6-kw aural. Antenna: 657-ft above av. terrain, 607-ft. above ground, 1970-ft. above sea level.

Latitude 47° 51' 39.30"  
 Longitude 92° 56' 46.00"

**Transmitter:** S of State Rte. 217, 3.7-mi. E of Little Fork.

**Note:** Latitude and longitude coordinates shown are based on the North American Datum of 1927 (NAD 27) as currently required by the Mass Media Bureau of the FCC.

**Ownership:** Granite Broadcasting Corp.

**Began Operation:** November 30, 2002. Transfer from W. Don Comwell to SP Granite LLC (Silver Point Capital) as part of Chapter 11 reorganization approved by FCC May 21, 2007. Involuntary transfer to debtor in possession approved by FCC December 20, 2006.

**Represented (legal):** Akin, Gump, Strauss, Hauer & Feld LLP.

**Personnel:**

**Robert J. Wilmers**, President & General Manager.

**Carl Keller**, General Sales Manager.

**Todd Wentworth**, Local Sales Manager.

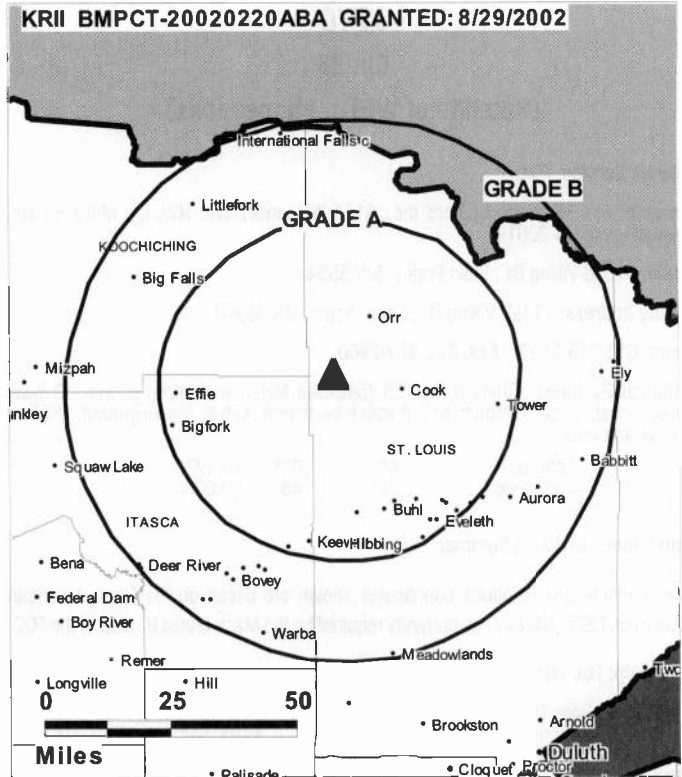
**Derrick Hinds**, News Director.

**Rita Johnsen**, Business Manager.

**Barbara Wentworth**, Program Manager.

**Kelly Mallory**, Traffic Manager.

**City of License:** Chisholm. **Station DMA:** Duluth, MN-Superior, WI. **Rank:** 138.



© 2008 Warren Communications News

Circulation © 2007 Nielsen. Coverage based on Nielsen study.

GrandTotal	Cable TV Households	Non-cable TV Households	Total TV Households
Estimated Station Totals *	39,280	68,010	107,290
Average Weekly Circulation (2007)	11,773	6,033	17,806
Average Daily Circulation (2007)			8,944
Station DMA Total	Cable TV Households	Non-cable TV Households	Total TV Households
Estimated Station Totals *	39,280	68,010	107,290
Average Weekly Circulation (2007)	11,773	6,033	17,806
Average Daily Circulation (2007)			8,944

\*Estimated station totals are sums of the Nielsen TV and Cable TV household estimates for each county in which the station registers viewing of more than 5% as per the Nielsen Survey Methods.

**KDLH**  
**Ch. 3**

**Network Service:** CBS.

**Licensee:** Malara Broadcast Group of Duluth Licensee LLC, 9257 Bailey Ln, Fairfax, VA 22031-1903.

**Studio:** 425 W. Superior St., Duluth, MN 55802.

**Mailing Address:** 425 W. Superior St., Duluth, MN 55802.

**Phone:** 218-733-0303. **Fax:** 218-727-7515.

**Web Site:** <http://www.kdlh.com/>

**Technical Facilities:** Channel No. 3 (60-66 MHz). Authorized power: 100-kw visual, 10-kw aural. Antenna: 990-ft above av. terrain, 816-ft. above ground, 2049-ft. above sea level.

Latitude	46°	47'	07"
Longitude	92°	07'	15"

**Transmitter:** 3 Observation Rd. & 11th St.

**Note:** Latitude and longitude coordinates shown are based on the North American Datum of 1927 (NAD 27) as currently required by the Mass Media Bureau of the FCC.

**Satellite Earth Stations:** Transmitter RCA; Harris, 3.8-meter Ku-band; Scientific-Atlanta, 4.6-meter C-band; M/A-Com, 5-meter C-band; Scientific-Atlanta, 7-meter C-band; Scientific-Atlanta, Microdyne receivers.

**News Services:** AP, Fox NewsEdge, CNN Newsource, CBS Newspath.

**Ownership:** TCM Media Associates LLC (Group Owner).

**Began Operation:** March 14, 1954. Sale to WGN Inc. by Red River Broadcasting (Dalton LeMasurier family) approved by FCC December 7, 1960. Sale to Palmer Broadcasting by WGN Inc. approved by FCC January 10, 1979. Sale to Benedek Broadcasting Co. LLC by Palmer Broadcasting approved by FCC May 23, 1985. Sale to Chelsey Broadcasting Co. LLC by Benedek Broadcasting Co. LLC approved by FCC August 29, 2002. Sale to New Vision Group LLC by Chelsey Broadcasting Co. LLC approved by FCC February 6, 2004. Sale to present owner by New Vision Group LLC approved by FCC December 13, 2004.

**Represented (sales):** Blair Television.

**Represented (legal):** Wolf, Block, Schorr & Solis-Cohen LLP.

**Personnel:**

**Wendy Gustofson,** General & National Sales Manager.

**Jim Wizniewski,** News Director.

**Terry A. Van Dell,** Engineering Director.

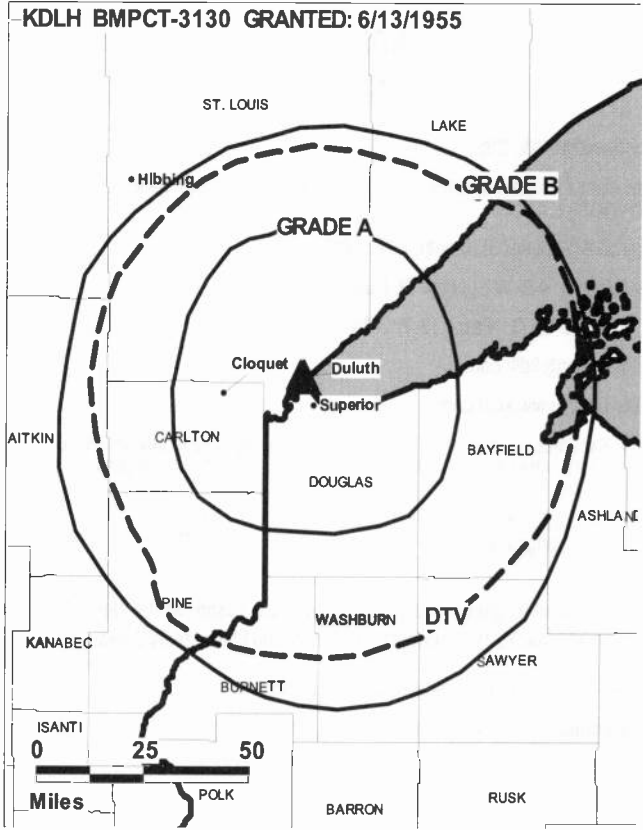
**Michelle Immerfall,** Business Manager.

**Christi Corbett,** Promotion Director.

**Jeff Reinartz,** Production Manager & Creative Services Director.

**Mary Gordon,** Traffic Manager.

**City of License:** Duluth. **Station DMA:** Duluth, MN-Superior, WI. **Rank:** 138.



© 2008 Warren Communications News

Circulation © 2007 Nielsen. Coverage based on Nielsen study.

GrandTotal	Cable TV Households	Non-cable TV Households	Total TV Households
Estimated Station Totals *	70,210	111,750	181,960
Average Weekly Circulation (2007)	44,353	62,493	106,846
Average Daily Circulation (2007)			53,486
Station DMA Total	Cable TV Households	Non-cable TV Households	Total TV Households
Estimated Station Totals *	66,620	102,840	169,460
Average Weekly Circulation (2007)	42,982	60,987	103,969
Average Daily Circulation (2007)			52,181
Other DMA Total	Cable TV Households	Non-cable TV Households	Total TV Households
Estimated Station Totals *	3,590	8,910	12,500
Average Weekly Circulation (2007)	1,371	1,506	2,877
Average Daily Circulation (2007)			1,305

\*Estimated station totals are sums of the Nielsen TV and Cable TV household estimates for each county in which the station registers viewing of more than 5% as per the Nielsen Survey Methods.

**KDLH-DT**  
**Ch. 33**

**Network Service:** CW, CBS.

**Grantee:** Malara Broadcast Group of Duluth Licensee LLC, 9257 Bailey Ln, Fairfax, VA 22031-1903.

**Studio:** 425 W Superior St, Duluth, MN 55802.

**Mailing Address:** 425 W Superior St, Duluth, MN 55802.

**Phone:** 218-733-0303. **Fax:** 218-727-7515.

**E-mail:** dmesser@kdlh.com

**Web Site:** <http://www.kdlh.com>

**Technical Facilities:** Channel No. 33 (584-590 MHz). Authorized power: 381-kw max. visual, aural. Antenna: 1023-ft above av. terrain, 785-ft. above ground, 2029-ft. above sea level.

Latitude	46°	47'	21.3"
Longitude	92°	06'	50.7"

**Note:** Latitude and longitude coordinates shown are based on the North American Datum of 1927 (NAD 27) as currently required by the Mass Media Bureau of the FCC.

**Ownership:** TCM Media Associates LLC (Group Owner).

**Began Operation:** Station operating; no on-air date

**Represented (legal):** Wolf, Block, Schorr & Solis-Cohen LLP.

**Represented (sales):** Blair Television.

**Personnel:**

**Wendy Gustofson**, General & National Sales Manager.

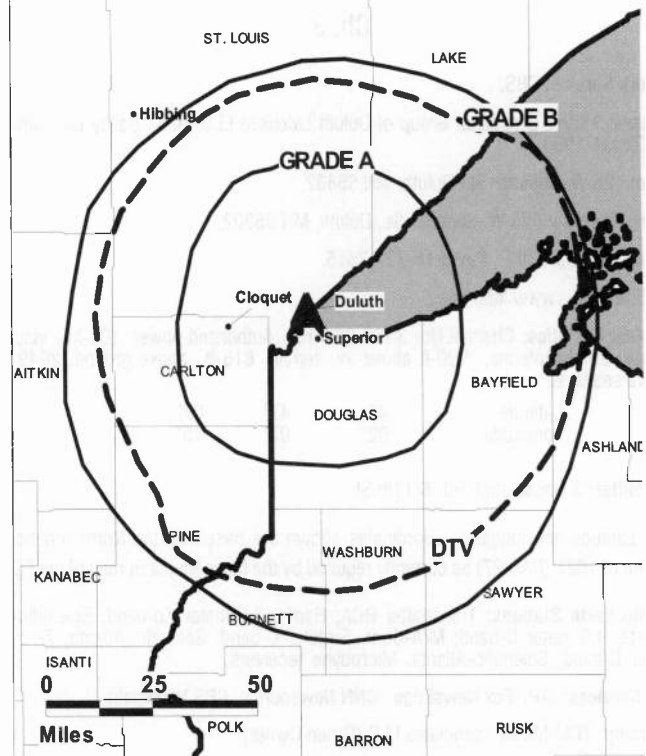
**Christi Corbett**, Promotion Director.

**Jeff Reinarz**, Production Manager & Creative Services Director.

**Mary Gordon**, Traffic Manager.

**Jim Wizniewski**, News Director.

KDLH-DT B MPCDT-20060519AAE GRANTED: 4/19/2007



© 2008 Warren Communications News

**Terry A. Van Dell**, Engineering Director.

**Michelle Immerfall**, Business Manager.

**City of License:** Duluth. **Station DMA:** Duluth, MN-Superior, WI. **Rank:** 138.

**Nielsen Data:** Not available.

**KQDS-DT**

**Ch. 17**

**Network Service:** IND.

**Grantee:** KQDS Acquisition Corp., PO Box 9115, 4015 9th Ave. SW, Fargo, ND 58106.

**Studio:** 2001 London Rd., Duluth, MN 55812.

**Mailing Address:** 2001 London Rd., Duluth, MN 55812.

**Phone:** 218-728-1622. **Fax:** 218-728-1557.

**E-mail:** dhileman@kqdsfox21.tv

**Technical Facilities:** Channel No. 17 (488-494 MHz). Authorized power: 1000-kw max. visual, aural. Antenna: 981-ft above av. terrain, 763-ft. above ground, 2000-ft. above sea level.

Latitude	46°	47'	37"
Longitude	92°	07'	03"

**Note:** Latitude and longitude coordinates shown are based on the North American Datum of 1927 (NAD 27) as currently required by the Mass Media Bureau of the FCC.

**Ownership:** KQDS Acquisition Corp. (Group Owner).

**Began Operation:** Station operating under Special Temporary Authority at 3.14-kw max. visual; no on-air date

**Represented (legal):** Holland & Knight LLP.

**Represented (sales):** Millennium Sales & Marketing.

**Personnel:**

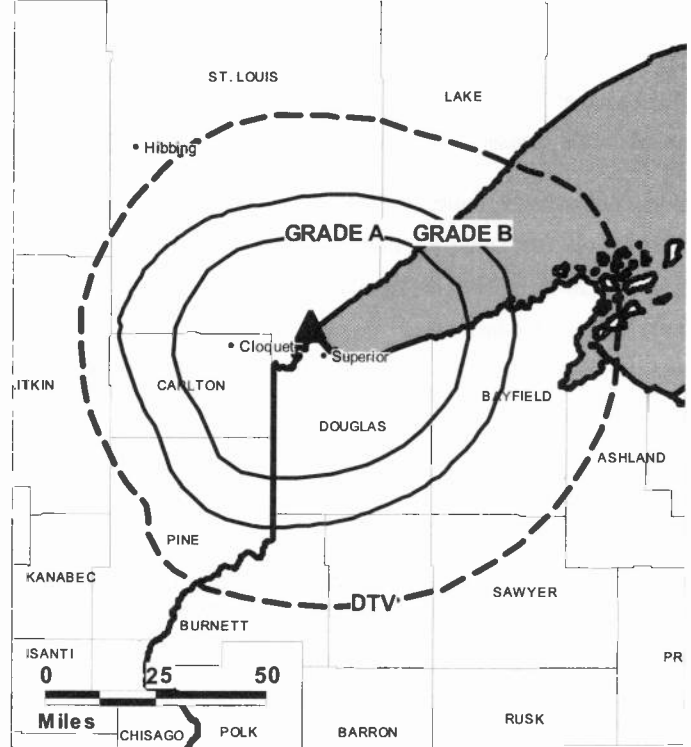
**Dave Hileman**, General Manager.

**Steve Schuyler**, Chief Engineer.

**Chuck Schaub**, Program Manager.

**City of License:** Duluth. **Station DMA:** Duluth, MN-Superior, WI. **Rank:** 138.

**KQDS-DT BPCDT-19991028ABI GRANTED: 6/6/2001**



© 2008 Warren Communications News

**Nielsen Data:** Not available.

**KQDS-TV**

**Ch. 21**

**Network Service:** FOX.

**Licensee:** KQDS Acquisition Corp., PO Box 9115, 4015 9th Ave. SW, Fargo, ND 58106.

**Studio:** 2001 London Rd., Duluth, MN 55812.

**Mailing Address:** 2001 London Rd., Duluth, MN 55812.

**Phone:** 218-728-1622. **Fax:** 218-728-1557.

**E-mail:** dhileman@kqdsfox21.tv

**Technical Facilities:** Channel No. 21 (512-518 MHz). Authorized power: 550-kw max. visual, aural. Antenna: 932-ft above av. terrain, 716-ft. above ground, 1953-ft. above sea level.

Latitude 46° 47' 39"  
Longitude 92° 07' 03"

**Transmitter:** 1603 N. First Ave. W.

**Note:** Latitude and longitude coordinates shown are based on the North American Datum of 1927 (NAD 27) as currently required by the Mass Media Bureau of the FCC.

**Ownership:** KQDS Acquisition Corp. (Group Owner).

**Began Operation:** January 1, 1997. Sale to present owner by Fant Broadcasting Co. LLC approved by FCC September 28, 1998 (Television Digest, Vol. 38:3).

**Represented (legal):** Holland & Knight LLP.

**Represented (sales):** Millennium Sales & Marketing.

**Personnel:**

**Dave Hileman**, General Manager.

**Steve Schuyler**, Chief Engineer.

**Chuck Schaub**, Program Manager.

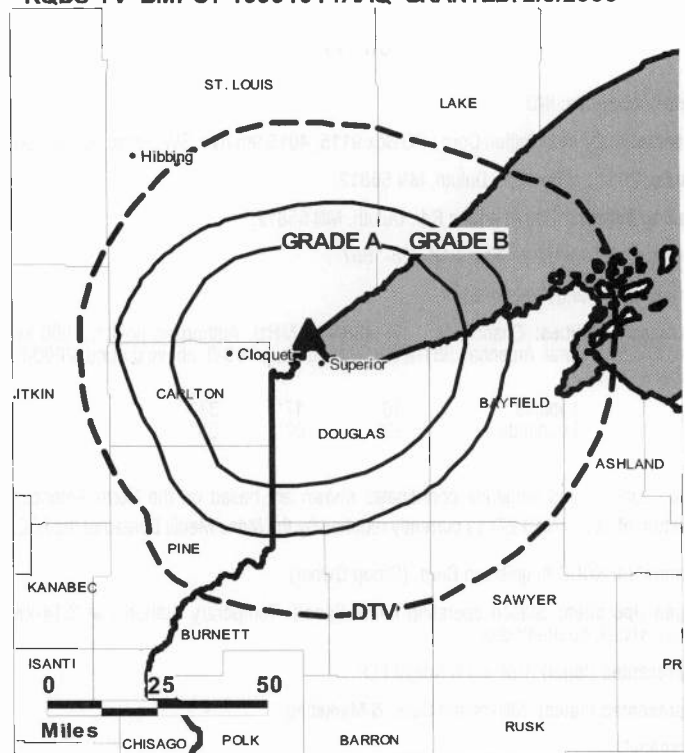
**City of License:** Duluth. **Station DMA:** Duluth, MN-Superior, WI. **Rank:** 138.



**Get the industry standard FREE —**

For a no-obligation trial call 800-771-9202 or visit [www.warren-news.com](http://www.warren-news.com)

**KQDS-TV BMPCT-19991014AAQ GRANTED: 2/3/2000**



© 2008 Warren Communications News

Circulation © 2007 Nielsen. Coverage based on Nielsen study.

GrandTotal	Cable TV Households	Non-cable TV Households	Total TV Households
Estimated Station Totals *	70,210	102,840	173,050
Average Weekly Circulation (2007)	29,738	39,590	69,328
Average Daily Circulation (2007)			22,149
Station DMA Total	Cable TV Households	Non-cable TV Households	Total TV Households
Estimated Station Totals *	66,620	102,840	169,460
Average Weekly Circulation (2007)	29,093	39,590	68,683
Average Daily Circulation (2007)			22,088
Other DMA Total	Cable TV Households	Non-cable TV Households	Total TV Households
Estimated Station Totals *	3,590	0	3,590
Average Weekly Circulation (2007)	645	0	645
Average Daily Circulation (2007)			61

\*Estimated station totals are sums of the Nielsen TV and Cable TV household estimates for each county in which the station registers viewing of more than 5% as per the Nielsen Survey Methods.

**WDIO-DT**  
**Ch. 43**

**Network Service:** ABC.

**Grantee:** WDIO-TV LLC, 3415 University Ave. W, St. Paul, MN 55114-2099.

**Studio:** 10 Observation Rd., Duluth, MN 55811.

**Mailing Address:** PO Box 16897, Duluth, MN 55816.

**Phone:** 218-727-6864; 800-477-1013. **Fax:** 218-727-4415.

**E-mail:** rspellerberg@wdio.com

**Web Site:** http://www.wdio.com

**Technical Facilities:** Channel No. 43 (644-650 MHz). Authorized power: 54-kw max. visual, aural. Antenna: 899-ft above av. terrain, 718-ft. above ground, 1923-ft. above sea level.

Latitude	46°	47'	15"
Longitude	92°	07'	21"

**Note:** Latitude and longitude coordinates shown are based on the North American Datum of 1927 (NAD 27) as currently required by the Mass Media Bureau of the FCC.

**News Services:** Conus, AP.

**Ownership:** Hubbard Broadcasting Inc. (Group Owner).

**Began Operation:** September 18, 2002. High Definition.

**Represented (legal):** Holland & Knight LLP.

**Represented (sales):** Petry Television Inc.

**Personnel:**

**George Couture**, Vice President & General Manager.

**Ray Spellerberg**, Director of Sales.

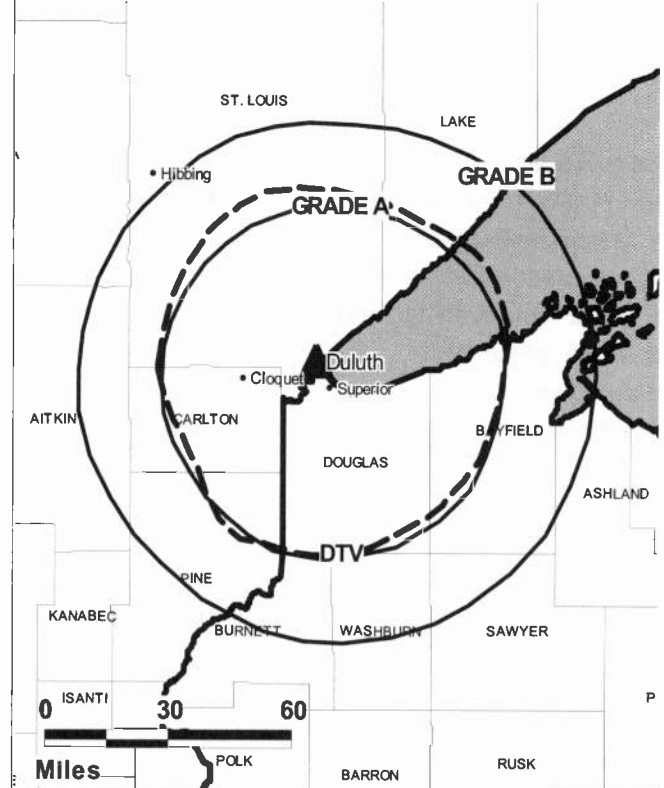
**Steve Goodspeed**, News Director.

**Mike Hatelstad**, Chief Engineer.

**Peggy Scandin**, Business Manager.

**David Poirier**, Program Director.

**WDIO-DT BMPCDT-20060703ACP GRANTED: 7/26/2006**



© 2008 Warren Communications News

**Jeff Laundergan**, Promotion Director.

**Jesse Porter**, Production Director.

**Diane Sargent**, Traffic Manager.

**City of License:** Duluth. **Station DMA:** Duluth, MN-Superior, WI. **Rank:** 138.

**Nielsen Data:** Not available.

**WDIO-TV**  
**Ch. 10**  
**(Operates satellite WIRT, Hibbing)**

**Network Service:** ABC.

**Licensee:** WDIO-TV LLC, 3415 University Ave. W, St. Paul, MN 55114-2099.

**Studio:** 10 Observation Rd., Duluth, MN 55811.

**Mailing Address:** PO Box 16897, Duluth, MN 55816.

**Phone:** 218-727-6864; 800-477-1013. **Fax:** 218-727-4415.

**E-mail:** rspellerberg@wdio.com

**Web Site:** http://www.wdio.com

**Technical Facilities:** Channel No. 10 (192-198 MHz). Authorized power: 316-kw visual, aural. Antenna: 981-ft above av. terrain, 791-ft. above ground, 1995-ft. above sea level.

Latitude	46°	47'	15"
Longitude	92°	07'	21"

**Note:** Latitude and longitude coordinates shown are based on the North American Datum of 1927 (NAD 27) as currently required by the Mass Media Bureau of the FCC.

**Satellite Earth Stations:** Transmitter RCA; Scientific-Atlanta, 5-meter Ku-band; Andrew, 7.3-meter C-band; Avantek receivers.

**News Services:** SNN, Conus, AP, ABC NewsOne.

**Ownership:** Hubbard Broadcasting Inc. (Group Owner).

**Began Operation:** January 24, 1966. Sale to Harcourt Brace Jovanovich Inc. by Frank P. Befera, et al., approved by FCC March 23, 1978 (Television Digest, Vol. 17:28). Sale to Hubbard Broadcasting approved by FCC November 27, 1987 (Vol. 27:33).

**Represented (sales):** Petry Television Inc.

**Represented (legal):** Holland & Knight LLP.

**Represented (engineering):** du Treil, Lundin & Rackley Inc.

**Personnel:**

**George Couture**, Vice President & General Manager.

**Ray Spellerberg**, Director of Sales.

**Steve Goodspeed**, News Director.

**Mike Hatlestad**, Chief Engineer.

**Peggy Scandin**, Business Manager.

**David Poirier**, Program Director.

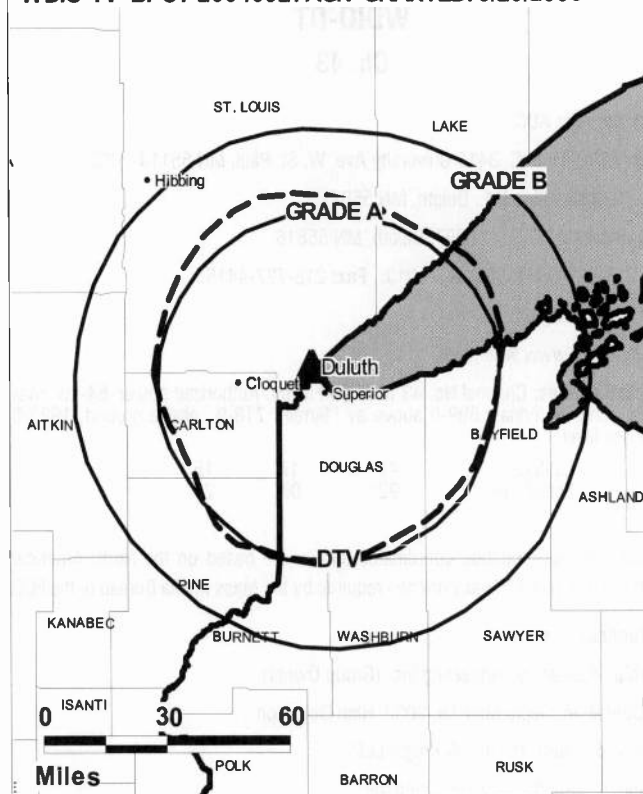
**Jeff Laudergeran**, Promotion Director.

**Jesse Porter**, Production Manager.

**Diane Sargent**, Traffic Manager.

**City of License:** Duluth. **Station DMA:** Duluth, MN-Superior, WI. **Rank:** 138.

WDIO-TV BPCT-20040927AGN GRANTED: 5/20/2005



© 2008 Warren Communications News

Circulation © 2007 Nielsen. Coverage based on Nielsen study.

GrandTotal	Cable TV Households	Non-cable TV Households	Total TV Households
Estimated Station Totals *	78,690	111,750	190,440
Average Weekly Circulation (2007)	37,172	64,155	101,327
Average Daily Circulation (2007)			53,659
Station DMA Total	Cable TV Households	Non-cable TV Households	Total TV Households
Estimated Station Totals *	66,620	102,840	169,460
Average Weekly Circulation (2007)	34,323	62,765	97,088
Average Daily Circulation (2007)			52,093
Other DMA Total	Cable TV Households	Non-cable TV Households	Total TV Households
Estimated Station Totals *	12,070	8,910	20,980
Average Weekly Circulation (2007)	2,849	1,390	4,239
Average Daily Circulation (2007)			1,566

\*Estimated station totals are sums of the Nielsen TV and Cable TV household estimates for each county in which the station registers viewing of more than 5% as per the Nielsen Survey Methods.

**WIRT  
Ch. 13  
(Satellite of WDIO-TV, Duluth)**

**Network Service:** ABC.

**Licensee:** WDIO-TV LLC, 3415 University Ave. W, St. Paul, MN 55114-2099.

**Studio:** 10 Observation Rd., Duluth, MN 55811.

**Mailing Address:** PO Box 16897, Duluth, MN 55816.

**Phone:** 218-727-6864; 800-477-1013. **Fax:** 218-727-4415.

**E-mail:** rspellerberg@wdio.com

**Web Site:** http://www.wdio.com

**Technical Facilities:** Channel No. 13 (210-216 MHz). Authorized power: 126-kw visual, aural. Antenna: 669-ft above av. terrain, 472-ft. above ground, 2093-ft. above sea level.

Latitude 47° 22' 53"  
Longitude 92° 57' 15"

**Transmitter:** Maple Hill, Hibbing.

**Note:** Latitude and longitude coordinates shown are based on the North American Datum of 1927 (NAD 27) as currently required by the Mass Media Bureau of the FCC.

**News Services:** Conus, AP.

**Ownership:** Hubbard Broadcasting Inc. (Group Owner).

**Began Operation:** August 31, 1967.

**Represented (sales):** Petry Television Inc.

**Represented (legal):** Holland & Knight LLP.

**Personnel:**

**George Couture**, Vice President & General Manager.

**Ray Spellerberg**, Director of Sales.

**Steve Goodspeed**, News Director.

**Mike Hatelstad**, Chief Engineer.

**Peggy Scandin**, Business Manager.


**David Poirier**, Program Director.

**Jeff Laundergan**, Promotion Director.

**Jesse Porter**, Production Manager.

**Diane Sargent**, Traffic Manager.

WIRT BMLCT-20040924ABK GRANTED: 5/18/2005



© 2008 Warren Communications News

**City of License:** Hibbing. **Station DMA:** Duluth, MN-Superior, WI. **Rank:** 138.

Circulation © 2007 Nielsen. Coverage based on Nielsen study.

GrandTotal	Cable TV Households	Non-cable TV Households	Total TV Households
Estimated Station Totals *	39,280	58,440	97,720
Average Weekly Circulation (2007)	14,761	4,818	19,579
Average Daily Circulation (2007)			11,637
Station DMA Total	Cable TV Households	Non-cable TV Households	Total TV Households
Estimated Station Totals *	39,280	58,440	97,720
Average Weekly Circulation (2007)	14,761	4,818	19,579
Average Daily Circulation (2007)			11,637

\*Estimated station totals are sums of the Nielsen TV and Cable TV household estimates for each county in which the station registers viewing of more than 5% as per the Nielsen Survey Methods.



**WIRT-DT**  
**Ch. 36**

**Network Service:** ABC.

**Grantee:** WDIO-TV LLC, 3415 University Ave. W, St. Paul, MN 55114-2099.

**Studio:** 10 Observation Rd., Duluth, MN 55811.

**Mailing Address:** PO Box 16897, Duluth, MN 55816.

**Phone:** 218-727-6864; 800-477-1013. **Fax:** 218-727-4415.

**E-mail:** rspellerberg@wdio.com

**Web Site:** http://www.wdio.com

**Technical Facilities:** Channel No. 36 (602-608 MHz). Authorized power: 524-kw max. visual, aural. Antenna: 692-ft above av. terrain, 495-ft. above ground, 2115-ft. above sea level.

Latitude	47°	22'	53"
Longitude	92°	57'	15"

**Note:** Latitude and longitude coordinates shown are based on the North American Datum of 1927 (NAD 27) as currently required by the Mass Media Bureau of the FCC.

**Ownership:** Hubbard Broadcasting Inc. (Group Owner).

**Began Operation:** September 18, 2002. High Definition. Station operating under Special Temporary Authority at 143-kw max. visual.

**Represented (legal):** Holland & Knight LLP.

**Personnel:**

**George Couture**, Vice President & General Manager.

**Ray Spellerberg**, Director of Sales.


**Steve Goodspeed**, News Director.

**Mike Hatlestad**, Chief Engineer.

**Peggy Scandin**, Business Manager.

**David Poirier**, Program Director.

**Jeff Laundergan**, Promotion Director.



© 2008 Warren Communications News

**Jesse Porter**, Production Manager.

**Diane Sargent**, Traffic Manager.

**City of License:** Hibbing. **Station DMA:** Duluth, MN-Superior, WI. **Rank:** 138.

**Nielsen Data:** Not available.

**KEYC-DT**  
**Ch. 38**

**Network Service:** FOX, CBS.

**Grantee:** United Communications Corp., 715 58th St, Kenosha, WI 53140.

**Studio:** 1570 Lookout Dr., North Mankato, MN 56002.

**Mailing Address:** PO Box 128, North Mankato, MN 56002.

**Phone:** 507-625-7905. **Fax:** 507-625-5745.

**E-mail:** tvjeff@keyc.com

**Web Site:** http://www.keyc.com

**Technical Facilities:** Channel No. 38 (614-620 MHz). Authorized power: 300-kw max. visual, aural. Antenna: 954-ft above av. terrain, 972-ft. above ground, 2023-ft. above sea level.

Latitude	43°	56'	13"
Longitude	94°	24'	38"

**Note:** Latitude and longitude coordinates shown are based on the North American Datum of 1927 (NAD 27) as currently required by the Mass Media Bureau of the FCC.

**News Service:** AP.

**Ownership:** United Communications Corp. (Group Owner).

**Began Operation:** Station operating; no on-air date.

**Represented (sales):** Continental Television Sales.

**Represented (legal):** Wood, Maines & Nolan Chartered.

**Represented (engineering):** Cavell, Mertz & Associates Inc.

**Personnel:**

**Dennis Wahlstrom**, Vice President, General Manager & National Sales Manager.

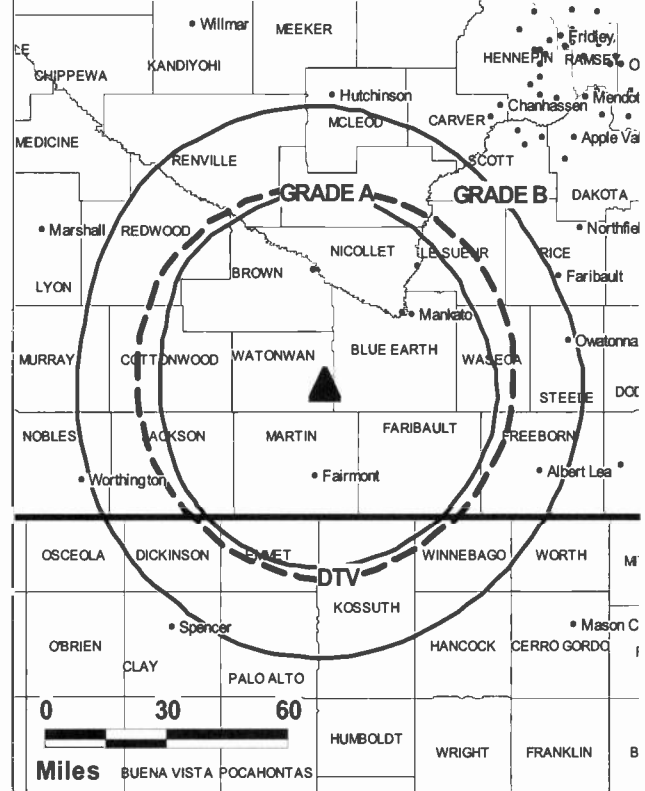
**Jan Ellanson**, Operations Manager.

**John Ginther**, Local Sales Manager.

**Dan Ruiter**, News Director.

**Sharon Freitag**, Business Manager.

**KEYC-DT BMPCDT-20060628ABX GRANTED: 7/21/2006**



© 2008 Warren Communications News

**Jeff Poole**, Production Manager.

**Sue Briggs**, Traffic Manager.

**Merv Steffen**, Chief Engineer.

**City of License:** Mankato. **Station DMA:** Mankato, MN. **Rank:** 199.

**Nielsen Data:** Not available.

**KEYC-TV**  
Ch. 12

**Network Service:** CBS.

**Licensee:** United Communications Corp., 715 58th St, Kenosha, WI 53140.

**Studio:** 1570 Lookout Dr., North Mankato, MN 56002.

**Mailing Address:** PO Box 128, North Mankato, MN 56002.

**Phone:** 507-625-7905. **Fax:** 507-625-5745.

**E-mail:** tvjeff@keyc.com

**Web Site:** http://www.keyc.com

**Technical Facilities:** Channel No. 12 (204-210 MHz). Authorized power: 316-kw visual, 47.4-kw aural. Antenna: 1040-ft above av. terrain, 1116-ft. above ground, 2163-ft. above sea level.

Latitude 43° 56' 14"  
Longitude 94° 24' 41"

**Transmitter:** 1.6-mi. NE of Lewisville.

**Note:** Latitude and longitude coordinates shown are based on the North American Datum of 1927 (NAD 27) as currently required by the Mass Media Bureau of the FCC.

**Satellite Earth Stations:** Transmitter RCA; DH Satellite, 4.2-meter KC-band; Ver-tex, 4.6-meter Ku-band; Scientific-Atlanta, 4.6-meter C-band; Scientific-Atlanta, 7-meter C-band; Standard Communications, Scientific-Atlanta, M/A-Com receivers.

**News Services:** AP, CBS Newspaper.

**Ownership:** United Communications Corp. (Group Owner).

**Began Operation:** October 5, 1960. Sale to present owner by Lee Enterprises approved by FCC August 26, 1977 (Television Digest, Vol. 17:25).

**Represented (sales):** Continental Television Sales.

**Represented (legal):** Wood, Maines & Nolan Chartered.

**Personnel:**

**Dennis Wahlstrom**, Vice President, General Manager & National Sales Manager.

**Jan Ellanson**, Operations Manager.

**John Ginther**, Local Sales Manager.

**Dan Ruitter**, News Director.

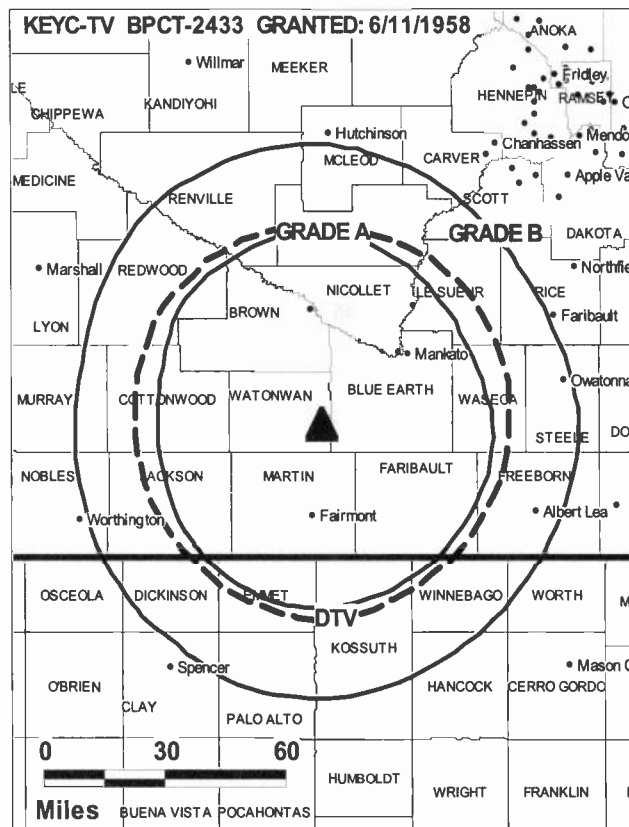
**Merv Steffen**, Chief Engineer.

**Sharon Freitag**, Business Manager.

**Jeff Poole**, Production Manager.

**Sue Briggs**, Traffic Manager.

**City of License:** Mankato. **Station DMA:** Mankato, MN. **Rank:** 199.



© 2008 Warren Communications News

Circulation © 2007 Nielsen. Coverage based on Nielsen study.

GrandTotal	Cable TV Households	Non-cable TV Households	Total TV Households
Estimated Station Totals *	100,350	55,630	155,980
Average Weekly Circulation (2007)	42,344	17,438	59,782
Average Daily Circulation (2007)			31,740
Station DMA Total	Cable TV Households	Non-cable TV Households	Total TV Households
Estimated Station Totals *	33,830	17,260	51,090
Average Weekly Circulation (2007)	25,595	11,074	36,669
Average Daily Circulation (2007)			21,278
Other DMA Total	Cable TV Households	Non-cable TV Households	Total TV Households
Estimated Station Totals *	66,520	38,370	104,890
Average Weekly Circulation (2007)	16,749	6,364	23,113
Average Daily Circulation (2007)			10,462

\*Estimated station totals are sums of the Nielsen TV and Cable TV household estimates for each county in which the station registers viewing of more than 5% as per the Nielsen Survey Methods.

# Minnesota — Minneapolis

**KARE**  
**Ch. 11**

**Network Service:** NBC.

**Licensee:** Multimedia Holdings Corp., 7950 Jones Branch Dr, c/o Gannett Co., McLean, VA 22102.

**Studio:** 8811 Olson Memorial Hwy., Minneapolis, MN 55427.

**Mailing Address:** 8811 Olson Memorial Hwy., Minneapolis, MN 55427.

**Phone:** 763-546-1111. **Fax:** 763-546-8590.

**E-mail:** nbeardsley@kare11.com

**Web Site:** http://www.kare11.com

**Technical Facilities:** Channel No. 11 (198-204 MHz). Authorized power: 316-kw visual, 31.6-kw aural. Antenna: 1530-ft above av. terrain, 1438-ft. above ground, 2435-ft. above sea level.

Latitude 45° 03' 44"  
Longitude 93° 08' 21.3"

**Transmitter:** 960 W. County Rd. F, Shoreview.

**Note:** Latitude and longitude coordinates shown are based on the North American Datum of 1927 (NAD 27) as currently required by the Mass Media Bureau of the FCC.

**Multichannel TV Sound:** Stereo only.

**Satellite Earth Stations:** Transmitter Harris Platinum; Vertex, 3-meter; Harris, 3-meter; Vertex, 6-meter; Harris, 6-meter; Patriot, 4.5-meter; Harris, DX Engineering receivers.

**SNG Mobile Dish:** RSI, 2.4-meter Ku-band.

**News Services:** AP, NBC, CNN.

**Ownership:** Gannett Co. Inc. (Group Owner).

**Began Operation:** September 1, 1953. Sale to present owner by Metromedia Inc. approved by FCC February 17, 1983 (Television Digest, Vol. 22:35). Sale to Metromedia by Chris-Craft Industries approved by FCC June 14, 1972 (Vol. 11:31; 12:26). Sale to Chris-Craft by Time-Life Broadcasting Inc. approved by FCC August 24, 1964 (Vol. 4:35). Sale to Time-Life by H. M. Bitner interests approved by FCC April 17, 1957 (Vol. 12:50, 51; 13:16). Bitner group acquired time-sharing WTCN-TV & WMIN-TV, with radio WTCN, and made WTCN-TV into full-time outlet after FCC approved sale April 6, 1955 (Vol. 11:5, 15).

**Represented (sales):** Blair Television.

**Represented (legal):** Reed, Smith, Shaw & McClay.

**Personnel:**

**John Remes,** President & General Manager.

**Jeff Phillips,** Technology & Operations Director.

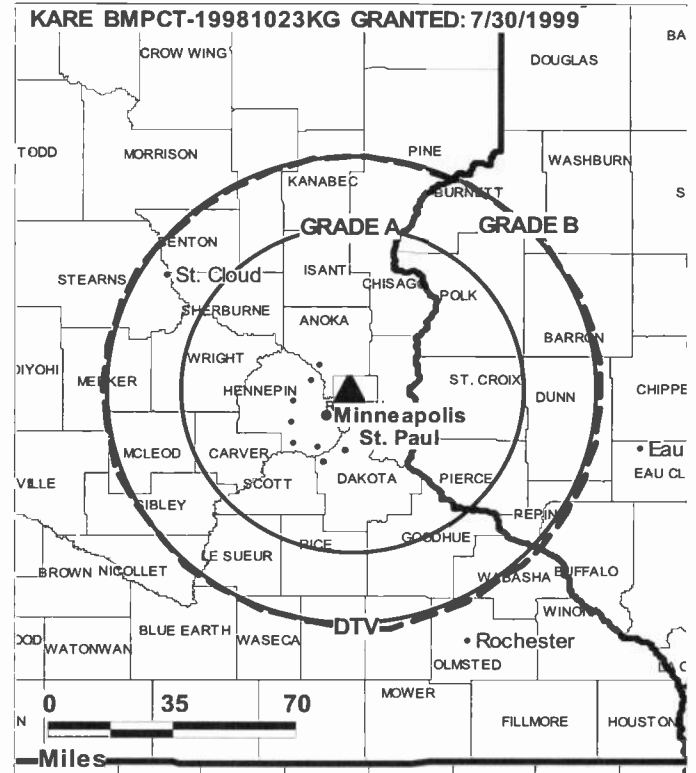
**Tom Lindner,** Vice President & News Director.

**Laurie Boyce,** Program Coordinator.

**Tim Stanko,** Marketing & Promotion Manager.

**Joyce Wade,** Traffic Manager.

**Sue Reimer,** Community Affairs & Human Resources Manager.



© 2008 Warren Communications News

**Paula Flom,** Business Manager.

**City of License:** Minneapolis. **Station DMA:** Minneapolis-St. Paul, MN. **Rank:** 15.

Circulation © 2007 Nielsen. Coverage based on Nielsen study.

GrandTotal	Cable TV Households	Non-cable TV Households	Total TV Households
Estimated Station Totals *	925,620	758,800	1,684,420
Average Weekly Circulation (2007)	672,960	493,001	1,165,961
Average Daily Circulation (2007)			620,541
Station DMA Total	Cable TV Households	Non-cable TV Households	Total TV Households
Estimated Station Totals *	861,230	696,900	1,558,130
Average Weekly Circulation (2007)	642,802	479,120	1,121,922
Average Daily Circulation (2007)			600,360
Other DMA Total	Cable TV Households	Non-cable TV Households	Total TV Households
Estimated Station Totals *	64,390	61,900	126,290
Average Weekly Circulation (2007)	30,158	13,881	44,039
Average Daily Circulation (2007)			20,181

\*Estimated station totals are sums of the Nielsen TV and Cable TV household estimates for each county in which the station registers viewing of more than 5% as per the Nielsen Survey Methods.

**KARE-DT**  
**Ch. 35**

**Network Service:** NBC.

**Licensee:** Multimedia Holdings Corp., 7950 Jones Branch Dr, c/o Gannett Co., McLean, VA 22102.

**Studio:** 8811 Olson Memorial Hwy., Minneapolis, MN 55427.

**Mailing Address:** 8811 Olson Memorial Hwy., Minneapolis, MN 55427.

**Phone:** 763-546-1111. **Fax:** 763-546-8590.

**E-mail:** nbeardsley@kare11.com

**Web Site:** http://www.kare11.com

**Technical Facilities:** Channel No. 35 (596-602 MHz). Authorized power: 1000-kw max. visual, aural. Antenna: 1427-ft above av. terrain, 1339-ft. above ground, 2333-ft. above sea level.

Latitude	45°	03'	44"
Longitude	93°	08'	21"

**Transmitter:** 960 County Rd. F, Shoreview.

**Note:** Latitude and longitude coordinates shown are based on the North American Datum of 1927 (NAD 27) as currently required by the Mass Media Bureau of the FCC.

**Satellite Earth Stations:** Transmitter RCA; Harris Sigma, ; Scientific-Atlanta, 10-meter; Vertex, 6-meter; Harris, 6-meter; Scientific-Atlanta, Harris, DX Engineering receivers.

**SNM Mobile Dish:** Andrew, 2.4-meter Ku-band-meter .

**News Services:** CNN, AP, NBC.

**Ownership:** Gannett Co. Inc. (Group Owner).

**Began Operation:** August 31, 2001. High Definition.

**Represented (sales):** Blair Television.

**Represented (engineering):** Cavell, Mertz & Associates Inc.

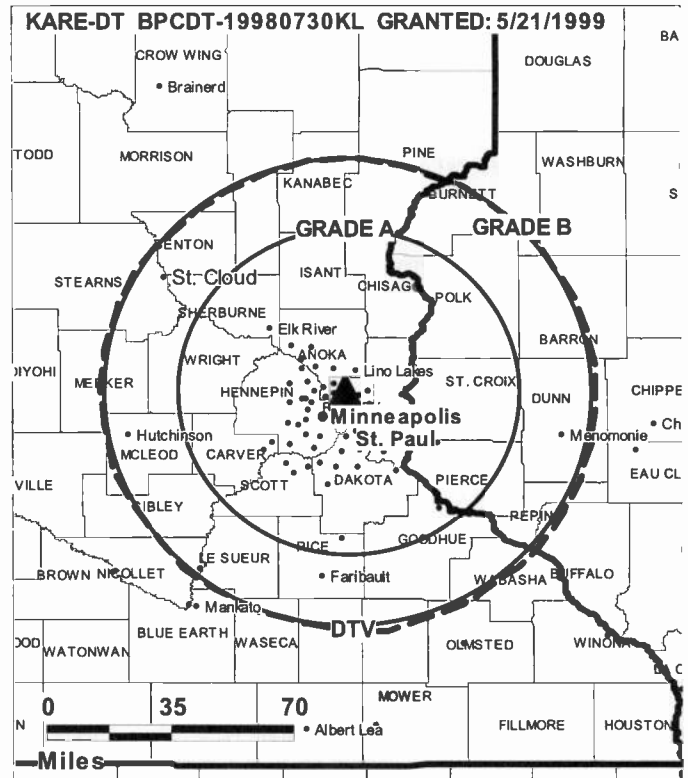
**Personnel:**

**John Remes**, President & General Manager.

**Jeff Phillips**, Technology & Operations Director.

**Tom Lindner**, Vice President & News Director.

**Laurie Boyce**, Program Coordinator.



© 2008 Warren Communications News

**Tim Stanko**, Marketing & Promotion Manager.

**Joyce Wade**, Traffic Manager.

**Sue Reimer**, Community Affairs & Human Resources Manager.

**Paula Flom**, Business Manager.

**City of License:** Minneapolis. **Station DMA:** Minneapolis-St. Paul, MN. **Rank:** 15.

**Nielsen Data:** Not available.

# Minnesota — Minneapolis

**KMSP-DT**

**Ch. 26**

**Network Service:** FOX.

**Licensee:** Fox Television Stations Inc., 5151 Wisconsin Ave. NW, c/o Molly Pauker, Washington, DC 20016.

**Studio:** 11358 Viking Dr., Eden Prairie, MN 55344-7258.

**Mailing Address:** 11358 Viking Dr., Eden Prairie, MN 55344-7258.

**Phone:** 952-944-9999. **Fax:** 952-942-0286.

**Web Site:** <http://www.kmsp.com>

**Technical Facilities:** Channel No. 26 (542-548 MHz). Authorized power: 691-kw max. visual, aural. Antenna: 1362-ft above av. terrain, 1365-ft. above ground, 2274-ft. above sea level.

Latitude	45°	03'	30"
Longitude	93°	07'	27"

**Note:** Latitude and longitude coordinates shown are based on the North American Datum of 1927 (NAD 27) as currently required by the Mass Media Bureau of the FCC.

**Ownership:** Fox Television Holdings Inc. (Group Owner).

**Began Operation:** June 19, 2000. Standard Definition.

**Represented (legal):** Skadden, Arps, Slate, Meagher & Flom LLP.

**Personnel:**

**Carol Rueppel**, Vice President & General Manager.

**Gretchen Mattson**, Local Sales Manager.

**Tricia Garzin**, Local Sales Manager.

**Bob Burzillo**, National Sales Manager.

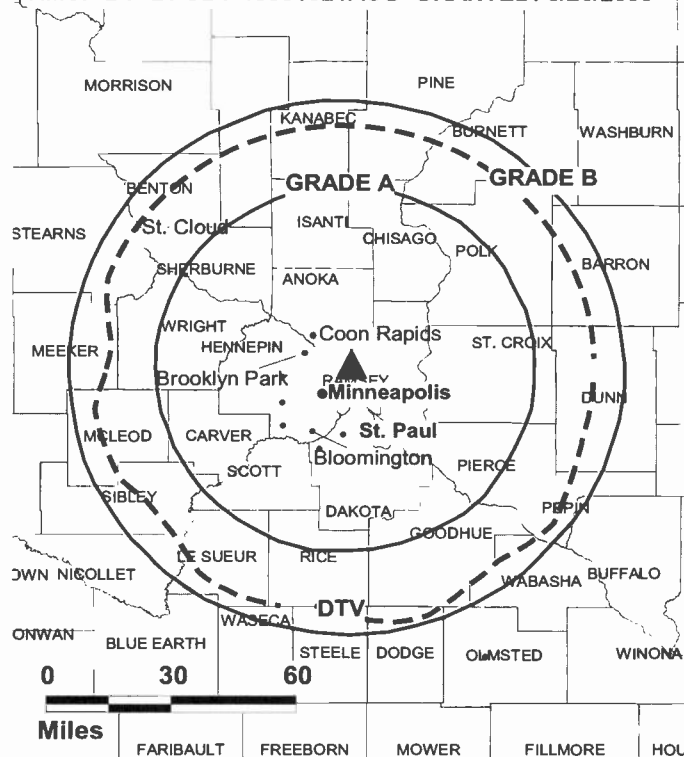
**Brett Burke**, National Sales Manager.

**Ted Canova**, News Director.

**Marc Majerus**, Engineering Director.

**Leslie Keane**, Program & Research Director.

**KMSP-DT BPCDT-19991021ACG GRANTED: 5/26/2000**



© 2008 Warren Communications News

**Scott Brady**, Promotion Director.

**John Dunn**, Assistant Creative Services Director.

**Jayne Beauchaine**, Traffic Manager.

**City of License:** Minneapolis. **Station DMA:** Minneapolis-St. Paul, MN. **Rank:** 15.

**Nielsen Data:** Not available.

**KMSP-TV**  
**Ch. 9**

**Network Service:** FOX.

**Licensee:** Fox Television Stations Inc., 5151 Wisconsin Ave. NW, c/o Molly Pauker, Washington, DC 20016.

**Studio:** 11358 Viking Dr., Eden Prairie, MN 55344-7258.

**Mailing Address:** 11358 Viking Dr., Eden Prairie, MN 55344-7258.

**Phone:** 952-944-9999. **Fax:** 952-942-0286.

**Web Site:** <http://www.kmsp.com/>

**Technical Facilities:** Channel No. 9 (186-192 MHz). Authorized power: 316-kw visual, 38-kw aural. Antenna: 1427-ft above av. terrain, 1430-ft. above ground, 2339-ft. above sea level.

Latitude 45° 03' 30"  
Longitude 93° 07' 27"

**Transmitter:** 550 Gramsie Rd., Shoreview.

**Note:** Latitude and longitude coordinates shown are based on the North American Datum of 1927 (NAD 27) as currently required by the Mass Media Bureau of the FCC.

**Satellite Earth Stations:** Transmitter RCA; Scientific-Atlanta, 4.5-meter Ku-band; Andrew, 4.5-meter Ku & C-band; Scientific-Atlanta, 5-meter C-band; Scientific-Atlanta, Microdyne, Harris receivers.

**News Service:** CNN Newsource.

**Ownership:** Fox Television Holdings Inc. (Group Owner).

**Began Operation:** January 9, 1955. Sale to United TV Inc. by Minneapolis Tower Co. (Morris T. Baker) approved by FCC May 23, 1956. Sale of 75% to National Telefilm Assoc. Inc. approved by FCC November 20, 1957. Sale to NTA of additional 25% held by Loew's Inc. (MGM) approved by FCC February 1958. Sale to 20th Century-Fox TV Inc. by NTA approved by FCC October 29, 1959. United Television Inc. acquired 100% of stock from 20th Century-Fox June 8, 1981. Sale to present owner by United Television Inc. approved by FCC July 25, 2001.

**Represented (sales):** Fox Station Sales.

**Represented (legal):** Skadden, Arps, Slate, Meagher & Flom LLP.

**Represented (engineering):** Lohnes & Culver.

**Personnel:**

**Carol Rueppel**, Vice President & General Manager.

**Gretchen Mattson**, Local Sales Manager.

**Tricia Garzin**, Local Sales Manager.

**Brett Burke**, National Sales Manager.

**Bob Burzillo**, National Sales Manager.

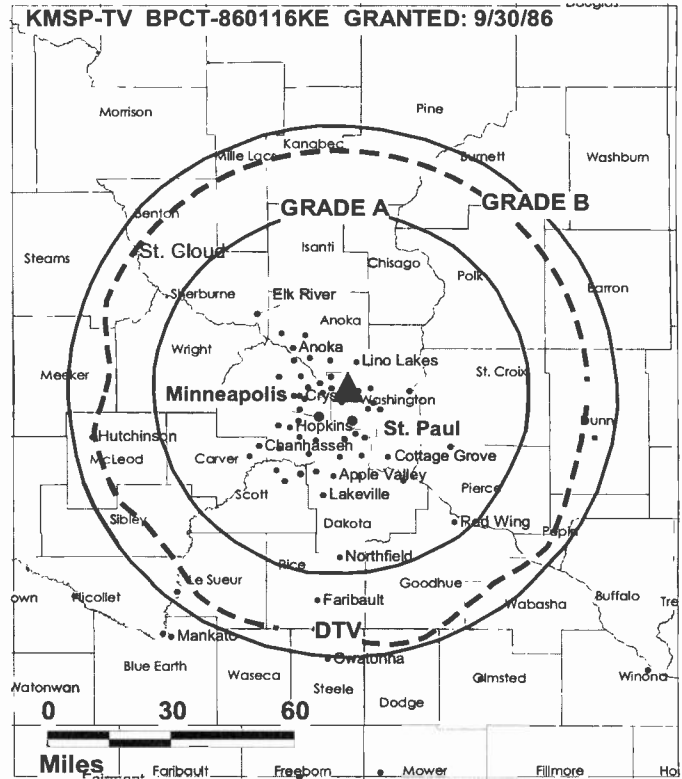
**Ted Canova**, News Director.

**Marc Majerus**, Engineering Director.

**Leslie Keane**, Program & Research Director.

**Scott Brady**, Promotion Director.

**John Dunn**, Assistant Creative Services Director.



© 2008 Warren Communications News

**Jayne Beauchaine**, Traffic Manager.

**City of License:** Minneapolis. **Station DMA:** Minneapolis-St. Paul, MN. **Rank:** 15.

Circulation © 2007 Nielsen. Coverage based on Nielsen study.

GrandTotal	Cable TV Households	Non-cable TV Households	Total TV Households
Estimated Station Totals *	987,200	750,660	1,737,860
Average Weekly Circulation (2007)	561,686	458,827	1,020,513
Average Daily Circulation (2007)			388,613
Station DMA Total	Cable TV Households	Non-cable TV Households	Total TV Households
Estimated Station Totals *	861,230	696,900	1,558,130
Average Weekly Circulation (2007)	528,959	446,572	975,531
Average Daily Circulation (2007)			374,546
Other DMA Total	Cable TV Households	Non-cable TV Households	Total TV Households
Estimated Station Totals *	125,970	53,760	179,730
Average Weekly Circulation (2007)	32,727	12,255	44,982
Average Daily Circulation (2007)			14,067

\*Estimated station totals are sums of the Nielsen TV and Cable TV household estimates for each county in which the station registers viewing of more than 5% as per the Nielsen Survey Methods.

**KSTC-DT**

**Ch. 44**

**Network Service:** IND.

**Licensee:** KSTC-TV LLC, 3415 University Ave. W, St. Paul, MN 55114-2099.

**Studio:** 3415 University Ave. SE, St. Paul, MN 55114-2099.

**Mailing Address:** 3415 University Ave W, St. Paul, MN 55114-2099.

**Phone:** 651-645-4500. **Fax:** 651-523-7320.

**E-mail:** swenz@kstc45.com

**Web Site:** http://www.kstc45.com

**Technical Facilities:** Channel No. 44 (650-656 MHz). Authorized power: 205-kw max. visual, aural. Antenna: 1411-ft above av. terrain, 1316-ft. above ground, 2316-ft. above sea level.

Latitude	45°	03'	45"
Longitude	93°	08'	21"

**Note:** Latitude and longitude coordinates shown are based on the North American Datum of 1927 (NAD 27) as currently required by the Mass Media Bureau of the FCC.

**Ownership:** Hubbard Broadcasting Inc. (Group Owner).

**Began Operation:** Station operating; no on-air date

**Represented (engineering):** du Treil, Lundin & Rackley Inc.

**Represented (legal):** Holland & Knight LLP.

**Represented (sales):** Pety Television Inc.

**Personnel:**

**Susan Wenz**, Station Manager.

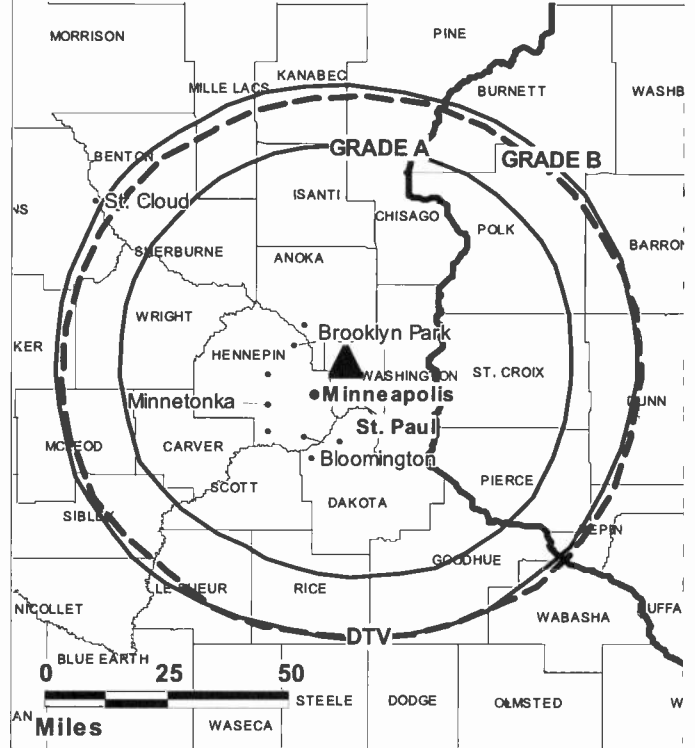
**Andy Stavast**, General Sales Manager.

**Dick Rice**, Chief Engineer.

**Glenna Sorensen**, Business Manager.

**Mike Smith**, Program Director & Production Manager.

**KSTC-DT BMPCDT-20060323AHW GRANTED: 5/5/2006**



© 2008 Warren Communications News

**Joe Johnston**, Director of Marketing.

**Brian Thunberg**, Traffic Manager.

**City of License:** Minneapolis. **Station DMA:** Minneapolis-St. Paul, MN. **Rank:** 15.

**Nielsen Data:** Not available.



**KSTC-TV**

**Ch. 45**

**Network Service:** IND.

**Licensee:** KSTC-TV LLC, 3415 University Ave. W, St. Paul, MN 55114-2099.

**Studio:** 3415 University Ave. SE, St. Paul, MN 55114-2099.

**Mailing Address:** 3415 University Ave W, St. Paul, MN 55114-2099.

**Phone:** 651-645-4500. **Fax:** 651-523-7320.

**E-mail:** swenz@kstc45.com

**Web Site:** http://www.kstc45.com

**Technical Facilities:** Channel No. 45 (656-662 MHz). Authorized power: 5000-kw visual, aural. Antenna: 1411-ft above av. terrain, 1316-ft. above ground, 2316-ft. above sea level.

Latitude 45° 03' 45"  
Longitude 93° 08' 21"

**Note:** Latitude and longitude coordinates shown are based on the North American Datum of 1927 (NAD 27) as currently required by the Mass Media Bureau of the FCC.

**Satellite Earth Station:** Transmitter PYE; United Satellite Systems, 4.5-meter C-band.

**Ownership:** Hubbard Broadcasting Inc. (Group Owner).

**Began Operation:** June 18, 1994. Sale to present owner by KVBM Television Inc. approved by FCC February 18, 2000 (Television Digest, Vol. 39:42).

**Represented (sales):** Petry Television Inc.

**Represented (legal):** Holland & Knight LLP.

**Represented (engineering):** du Treil, Lundin & Rackley Inc.

**Personnel:**

**Susan Wenz,** Station Manager.

**Andy Stavast,** General Sales Manager.

**Dick Rice,** Chief Engineer.

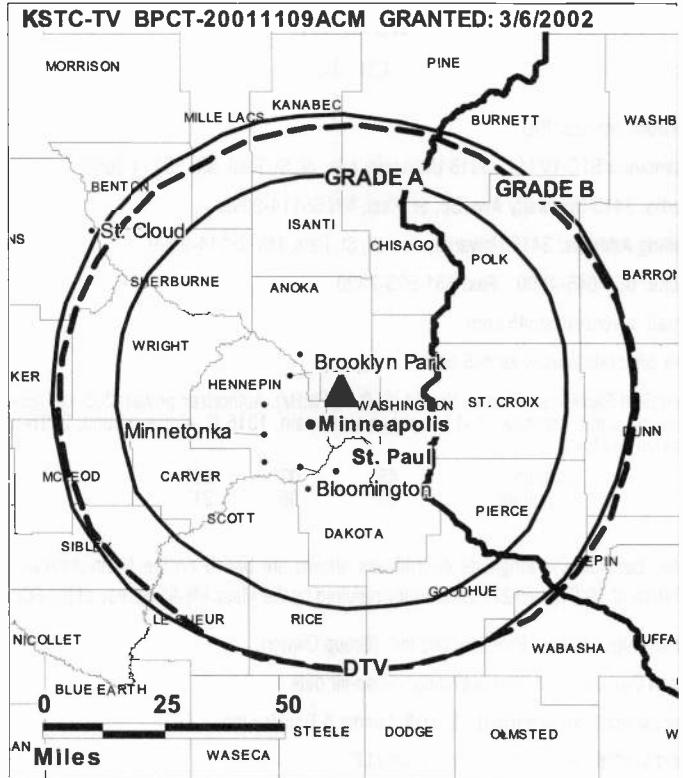
**Glenna Sorensen,** Business Manager.

**Mike Smith,** Program Director & Production Manager.

**Joe Johnston,** Director of Marketing.

**Brian Thunberg,** Traffic Manager.

**City of License:** Minneapolis. **Station DMA:** Minneapolis-St. Paul, MN. **Rank:** 15.



© 2008 Warren Communications News

Circulation © 2007 Nielsen. Coverage based on Nielsen study.

GrandTotal	Cable TV Households	Non-cable TV Households	Total TV Households
Estimated Station Totals *	855,730	697,450	1,553,180
Average Weekly Circulation (2007)	143,717	126,658	270,375
Average Daily Circulation (2007)			85,178
Station DMA Total	Cable TV Households	Non-cable TV Households	Total TV Households
Estimated Station Totals *	847,110	680,190	1,527,300
Average Weekly Circulation (2007)	142,628	124,063	266,691
Average Daily Circulation (2007)			84,333
Other DMA Total	Cable TV Households	Non-cable TV Households	Total TV Households
Estimated Station Totals *	8,620	17,260	25,880
Average Weekly Circulation (2007)	1,089	2,595	3,684
Average Daily Circulation (2007)			845

\*Estimated station totals are sums of the Nielsen TV and Cable TV household estimates for each county in which the station registers viewing of more than 5% as per the Nielsen Survey Methods.

# Minnesota — Minneapolis

**WCCO-DT**

**Ch. 32**

**Network Service:** CBS.

**Licensee:** CBS Broadcasting Inc., 2000 K St. NW, Suite 725, Washington, DC 20006.

**Studio:** 90 S. 11th St., Minneapolis, MN 55403.

**Mailing Address:** 90 S. 11th St., Minneapolis, MN 55403.

**Phone:** 612-339-4444. **Fax:** 612-330-2767.

**E-mail:** wcconewstips@wcco.com

**Web Site:** <http://www.wcco.com/>

**Technical Facilities:** Channel No. 32 (578-584 MHz). Authorized power: 1000-kw max. visual, aural. Antenna: 1421-ft above av. terrain, 1339-ft. above ground, 2336-ft. above sea level.

Latitude	45°	03'	44"
Longitude	93°	08'	21"

**Transmitter:** 960 County Rd. F, Shoreview.

**Note:** Latitude and longitude coordinates shown are based on the North American Datum of 1927 (NAD 27) as currently required by the Mass Media Bureau of the FCC.

**AM Affiliate:** KSGS, 1-kw, 950 kHz, WCCO, 50-kw, 830 kHz.

**FM Affiliate:** KMJZ, 89-kw, 104.1 mHz (No. 281), 1033-ft., WLTE, 100-kw, 102.9 MHz (No. 275), 1150-ft.

**News Service:** AP.

**Ownership:** CBS Corp. (Group Owner).

**Began Operation:** August 23, 2001. High Definition.

**Personnel:**

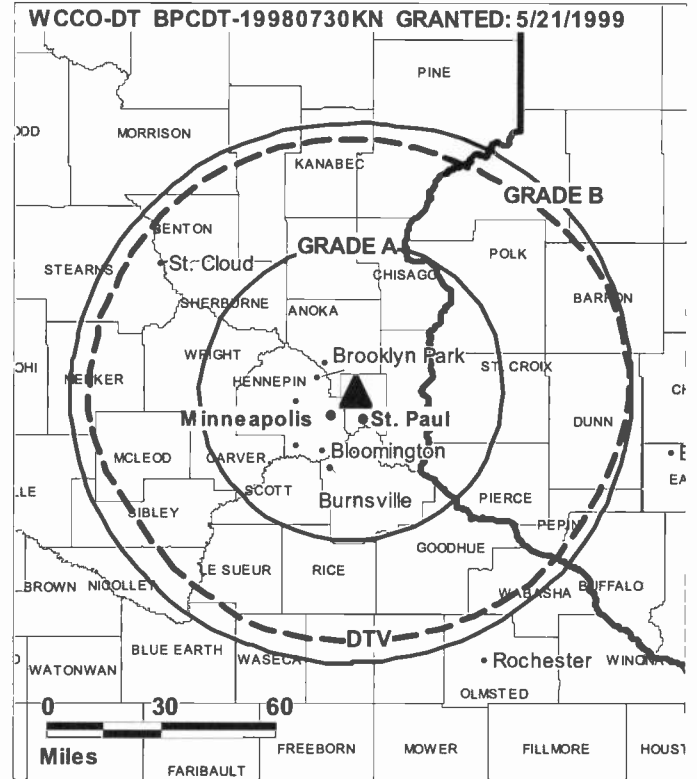
**Scott Wooldridge**, Director of Promotion & Production.

**Susan Adams Loyd**, Vice President & General Manager.

**Tom Bourassa**, General Sales Manager.

**Mary Jo Mathewson**, National Sales Manager.

**Gary Kroger**, Engineering & Operations Director.



© 2008 Warren Communications News

**Ann Ouellette**, Controller.

**Tracey McIntire**, Research Manager.

**Casey Kespohl**, Creative Director.

**Ann Heuer**, Traffic Manager.

**City of License:** Minneapolis. **Station DMA:** Minneapolis-St. Paul, MN. **Rank:** 15.

**Nielsen Data:** Not available.

**WCCO-TV**

**Ch. 4**

**(Operates satellites KCCW-TV, Walker; KCCO-TV, Alexandria)**

**Network Service:** CBS.

**Licensee:** CBS Broadcasting Inc., 2000 K St. NW, Suite 725, Washington, DC 20006.

**Studio:** 90 S. 11th St., Minneapolis, MN 55403.

**Mailing Address:** 90 S. 11th St., Minneapolis, MN 55403.

**Phone:** 612-339-4444. **Fax:** 612-330-2767.

**E-mail:** wcconewstips@wcco.com

**Web Site:** http://www.wcco.com/

**Technical Facilities:** Channel No. 4 (66-72 MHz). Authorized power: 100-kw visual, aural. Antenna: 1483-ft above av. terrain, 1394-ft. above ground, 2395-ft. above sea level.

Latitude 45° 03' 45"  
 Longitude 93° 08' 21.3"

**Note:** Latitude and longitude coordinates shown are based on the North American Datum of 1927 (NAD 27) as currently required by the Mass Media Bureau of the FCC.

**Multichannel TV Sound:** Stereo only.

**Satellite Earth Stations:** Transmitter RCA; Dalsat, 4.3-meter Ku-band; Scientific-Atlanta, 4.6-meter C-band; Andrew, 4.6-meter Ku & C-band; Microdyne, 5-meter C-band; Scientific-Atlanta, 7-meter C-band; Scientific-Atlanta, Microdyne, Harris, DX Engineering receivers.

**AM Affiliate:** WCCO, 50-kw, 830 kHz, KSGS, 1-kw, 950 kHz.

**FM Affiliate:** WLTE, 100-kw, 102.9 MHz (No. 275), 1150-ft., KMJZ, 89-kw, 104.1 mHz (No. 281), 1033-ft.

**News Service:** AP.

**Ownership:** CBS Corp. (Group Owner).

**Began Operation:** July 1, 1949. First broadcast as WTCN-TV. Sale to Midwest Communications approved by FCC August 1952 (Television Digest, Vol. 8:10, 33). CBS sold 47% interest to Minneapolis Star & Tribune Co. in November 1954 (Vol. 10:45). Transfer of control of Mid-Continent Radio-Television Inc. (equally owned by MTC Properties & Northwest Publications Inc.) to MTC Properties approved by FCC June 30, 1976 following merger of Ridder Publications with Knight Newspapers & spin-off of Ridder broadcast properties (Vol. 14:28, 30). Acquisition of Minneapolis Star-Tribune interest by MTC Properties was accomplished August 16, 1976. Sale to CBS Inc. approved by FCC December 19, 1991 (Vol. 31:25, 30, 45, 51). Sale to present owner by CBS Inc. approved by FCC May 3, 2000.

**Personnel:**

**Scott Wooldridge**, Director of Promotion & Production.

**Susan Adams Loyd**, Vice President & General Manager.

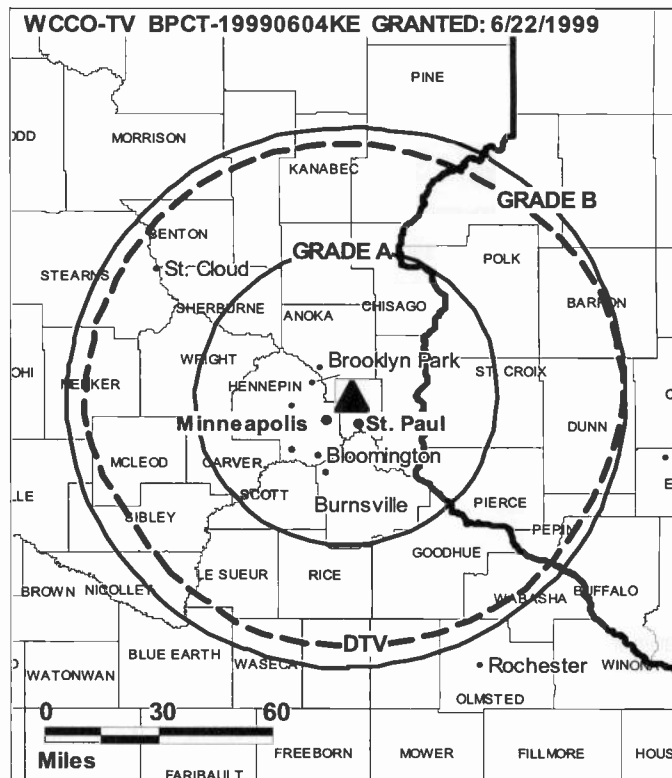
**Tom Bourassa**, Director of Sales.

**Mary Jo Mathewson**, National Sales Manager.

**Gary Kroger**, Engineering & Operations Director.

**Ann Oeullette**, Controller.

**Tracey McIntire**, Research Manager.



© 2008 Warren Communications News

**Casey Kespohl**, Creative Director.

**Ann Heuer**, Traffic Manager.

**City of License:** Minneapolis. **Station DMA:** Minneapolis-St. Paul, MN. **Rank:** 15.

Circulation © 2007 Nielsen. Coverage based on Nielsen study.

GrandTotal	Cable TV Households	Non-cable TV Households	Total TV Households
Estimated Station Totals *	1,013,890	778,660	1,792,550
Average Weekly Circulation (2007)	686,117	493,195	1,179,312
Average Daily Circulation (2007)			620,761
Station DMA Total	Cable TV Households	Non-cable TV Households	Total TV Households
Estimated Station Totals *	844,930	696,900	1,541,830
Average Weekly Circulation (2007)	637,260	480,865	1,118,125
Average Daily Circulation (2007)			595,387
Other DMA Total	Cable TV Households	Non-cable TV Households	Total TV Households
Estimated Station Totals *	168,960	81,760	250,720
Average Weekly Circulation (2007)	48,857	12,330	61,187
Average Daily Circulation (2007)			25,374

\*Estimated station totals are sums of the Nielsen TV and Cable TV household estimates for each county in which the station registers viewing of more than 5% as per the Nielsen Survey Methods.

# Minnesota — Minneapolis

**WFTC**

**Ch. 29**

**(Operates satellite KFTC, Bemidji)**

**Network Service:** MNT.

**Licensee:** Fox Television Stations Inc., 5151 Wisconsin Ave. NW, c/o Molly Pauker, Washington, DC 20016.

**Studio:** 11358 Viking Dr., Eden Prairie, MN 55344-7258.

**Mailing Address:** 11358 Viking Dr., Eden Prairie, MN 55344-7258.

**Phone:** 952-944-9999. **Fax:** 952-995-9999.

**E-mail:** carol.rueppel@foxtv.com

**Web Site:** http://www.upn29.com

**Technical Facilities:** Channel No. 29 (560-566 MHz). Authorized power: 5000-kw max. visual, aural. Antenna: 1224-ft above av. terrain, 1227-ft. above ground, 2136-ft. above sea level.

Latitude 45° 03' 30"  
Longitude 93° 07' 27"

**Transmitter:** Gramsie Rd., 0.4-mi. E of Victoria, Shoreview.

**Note:** Latitude and longitude coordinates shown are based on the North American Datum of 1927 (NAD 27) as currently required by the Mass Media Bureau of the FCC.

**Multichannel TV Sound:** Stereo only.

**Satellite Earth Stations:** Transmitter Harris; Prodelin, 3.6-meter Ku & C-band; Vertex, 3.7-meter Ku-band; DH Satellite, 5-meter Ku & C-band; AFC, 5-meter C-band; Standard Communications receivers.

**News Service:** Fox NewsEdge.

**Ownership:** Fox Television Holdings Inc. (Group Owner).

**Began Operation:** October 6, 1982. Swapped with KFTC Bemidji, MN for Fox Television's KMOL-TV San Antonio, TX & KTVX Salt Lake City, UT. FCC approved deal September 21, 2001 (Television Digest, Vol. 41:41). Sale to Clear Channel Broadcasting Inc. approved by FCC September 30, 1993 (Vol. 33:32). Sale to Nationwide Communications by Beverly Hills Hotel Corp. approved by FCC July 30, 1985. Sale to Beverly Hills Hotel Corp. by Jonathan E. Byrd, et al., approved by FCC March 20, 1984.

**Represented (sales):** Millennium Sales & Marketing.

**Represented (sales):** Canadian Communications Co.

**Represented (legal):** Skadden, Arps, Slate, Meagher & Flom LLP.

**Personnel:**

**Carol Rueppel**, Vice President & General Manager.

**Gretchen Mattson**, Local Sales Manager.

**Bob Burzillo**, National Sales Manager.

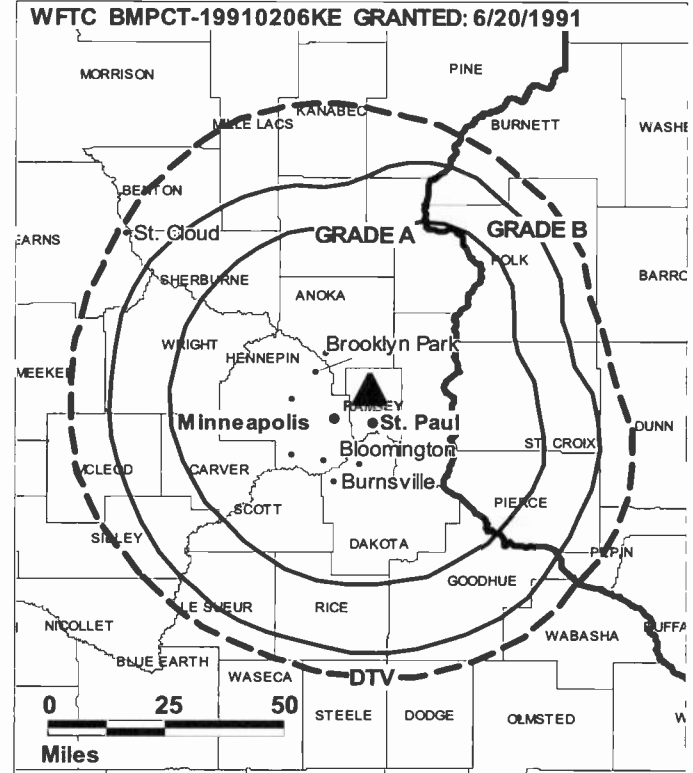
**Ted Canova**, News Director.

**Mark Majerus**, Chief Engineer.

**Mark Cross**, Business Manager.

**Leslie Keane**, Program Director.

**Scott Brady**, Promotion, Marketing & Creative Services Director.



© 2008 Warren Communications News

**David Pascua**, Research & News Media Director.

**Jayne Beauchaine**, Traffic Manager.

**City of License:** Minneapolis. **Station DMA:** Minneapolis-St. Paul, MN. **Rank:** 15.

Circulation © 2007 Nielsen. Coverage based on Nielsen study.

GrandTotal	Cable TV Households	Non-cable TV Households	Total TV Households
Estimated Station Totals *	941,870	718,150	1,660,020
Average Weekly Circulation (2007)	215,593	187,945	403,538
Average Daily Circulation (2007)			136,658
Station DMA Total	Cable TV Households	Non-cable TV Households	Total TV Households
Estimated Station Totals *	852,020	692,100	1,544,120
Average Weekly Circulation (2007)	199,197	184,306	383,503
Average Daily Circulation (2007)			131,431
Other DMA Total	Cable TV Households	Non-cable TV Households	Total TV Households
Estimated Station Totals *	89,850	26,050	115,900
Average Weekly Circulation (2007)	16,396	3,639	20,035
Average Daily Circulation (2007)			5,227

\*Estimated station totals are sums of the Nielsen TV and Cable TV household estimates for each county in which the station registers viewing of more than 5% as per the Nielsen Survey Methods.

**WFTC-DT**

**Ch. 21**

**Network Service:** MNT.

**Grantee:** Fox Television Stations Inc., 5151 Wisconsin Ave. NW, c/o Molly Pauker, Washington, DC 20016.

**Studio:** 11358 Viking Dr., Eden Prairie, MN 55344.

**Mailing Address:** 11358 Viking Dr., Eden Prairie, MN 55344.

**Phone:** 952-944-9999. **Fax:** 952-995-9999.

**E-mail:** carol.rueppel@foxtv.com

**Web Site:** <http://www.upn29.com>

**Technical Facilities:** Channel No. 21 (512-518 MHz). Authorized power: 1000-kw max. visual, aural. Antenna: 1155-ft above av. terrain, 1155-ft. above ground, 2064-ft. above sea level.

Latitude	45°	04'	05"
Longitude	93°	10'	29"

**Transmitter:** 0.3-mi. NW of intersection of Old State Hwy. 10 & I-694.

**Note:** Latitude and longitude coordinates shown are based on the North American Datum of 1927 (NAD 27) as currently required by the Mass Media Bureau of the FCC.

**Ownership:** Fox Television Holdings Inc. (Group Owner).

**Began Operation:** October 15, 2001. High Definition.

**Represented (sales):** Millennium Sales & Marketing.

**Represented (legal):** Skadden, Arps, Slate, Meagher & Flom LLP.

**Personnel:**

**Carol Rueppel**, Vice President & General Manager.

**Gretchen Mattson**, Local Sales Manager.

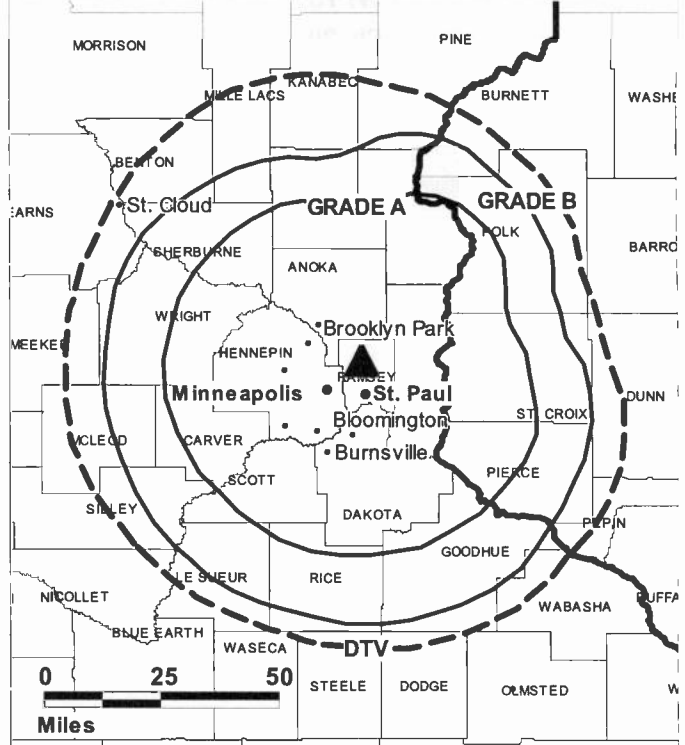
**Bob Burzillo**, National Sales Manager.

**Ted Canova**, News Director.

**Mark Majerus**, Chief Engineer.

**Mark Cross**, Business Manager.

**WFTC-DT BPCDT-19981201KF GRANTED: 10/5/2000**



© 2008 Warren Communications News

**Leslie Keane**, Program Director.

**Scott Brady**, Promotions, Marketing, & Creative Services Director.

**David Pascua**, Research & News Media Director.

**Jayne Beauchaine**, Traffic Manager.

**City of License:** Minneapolis. **Station DMA:** Minneapolis-St. Paul, MN. **Rank:** 15.

**Nielsen Data:** Not available.

**WUCW**  
**Ch. 23**

**Network Service:** CW.

**Licensee:** KLGTV Licensee LLC, 10706 Beaver Dam Rd., Cockeysville, MD 21030.

**Studio:** 1640 Como Ave., St. Paul, MN 55108.

**Mailing Address:** 1640 Como Ave., St. Paul, MN 55108.

**Phone:** 651-646-2300. **Fax:** 651-646-1220.

**E-mail:** programming@kmwb23.com

**Web Site:** http://www.thecw23.com/

**Technical Facilities:** Channel No. 23 (524-530 MHz). Authorized power: 3325-kw max. visual, aural. Antenna: 1345-ft above av. terrain, 1253-ft. above ground, 2251-ft. above sea level.

Latitude 45° 03' 44"  
Longitude 93° 08' 21"

**Note:** Latitude and longitude coordinates shown are based on the North American Datum of 1927 (NAD 27) as currently required by the Mass Media Bureau of the FCC.

**Ownership:** Sinclair Broadcast Group Inc. (Group Owner).

**Began Operation:** September 22, 1982.

**Represented (sales):** Millennium Sales & Marketing.

**Represented (legal):** Pillsbury Winthrop Shaw Pittman LLP.

**Represented (engineering):** Denny & Associates PC.

**Personnel:**

Joseph Tracy, General Manager.

Bob Weinstein, General Sales Manager.

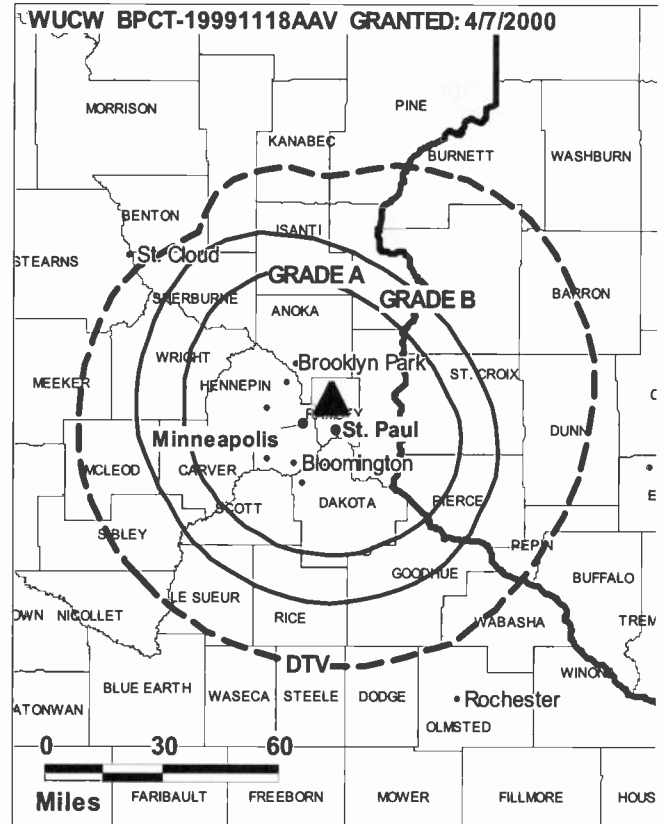
Camille Scheel, Local Sales Manager.

Steven Lundy, Operations Manager & Chief Engineer.

Miles Kennedy, Business Manager.

Jeff Ongsted, Program, Promotion & Production Director.

Barb Zelenny, Traffic Manager.



© 2008 Warren Communications News

**City of License:** Minneapolis. **Station DMA:** Minneapolis-St. Paul, MN. **Rank:** 15.

Circulation © 2007 Nielsen. Coverage based on Nielsen study.

GrandTotal	Cable TV Households	Non-cable TV Households	Total TV Households
Estimated Station Totals *	855,130	701,600	1,556,730
Average Weekly Circulation (2007)	179,874	167,514	347,388
Average Daily Circulation (2007)			108,518
Station DMA Total	Cable TV Households	Non-cable TV Households	Total TV Households
Estimated Station Totals *	839,500	675,710	1,515,210
Average Weekly Circulation (2007)	177,495	163,829	341,324
Average Daily Circulation (2007)			107,181
Other DMA Total	Cable TV Households	Non-cable TV Households	Total TV Households
Estimated Station Totals *	15,630	25,890	41,520
Average Weekly Circulation (2007)	2,379	3,685	6,064
Average Daily Circulation (2007)			1,337

\*Estimated station totals are sums of the Nielsen TV and Cable TV household estimates for each county in which the station registers viewing of more than 5% as per the Nielsen Survey Methods.

**Kepper, Tupper & Company**  
We brokered the sale of WUCW-TV  
112 High Ridge Ave. Ridgefield, CT 203-431-3366  
Kepper-Tupper.com

**WUCW-DT**  
**(formerly KMWB-DT)**  
**Ch. 22**

**Network Service:** CW.

**Grantee:** KLGTV Licensee LLC, 10706 Beaver Dam Rd., Cockeysville, MD 21030.

**Studio:** 1640 Como Ave., St. Paul, MN 55108.

**Mailing Address:** 1640 Como Ave., St. Paul, MN 55108.

**Phone:** 651-646-2300. **Fax:** 651-646-1220.

**E-mail:** programming@kmwb23.com

**Web Site:** http://www.thecwtc.com/

**Technical Facilities:** Channel No. 22 (518-524 MHz). Authorized power: 1000-kw max. visual, aural. Antenna: 1345-ft above av. terrain, 1253-ft. above ground, 2250-ft. above sea level.

Latitude	45°	03'	44"
Longitude	93°	08'	21"

**Note:** Latitude and longitude coordinates shown are based on the North American Datum of 1927 (NAD 27) as currently required by the Mass Media Bureau of the FCC.

**Ownership:** Sinclair Broadcast Group Inc. (Group Owner).

**Began Operation:** April 30, 2002. Standard and High Definition.

**Represented (sales):** Millennium Sales & Marketing.

**Personnel:**

**Joseph Tracy**, General Manager.

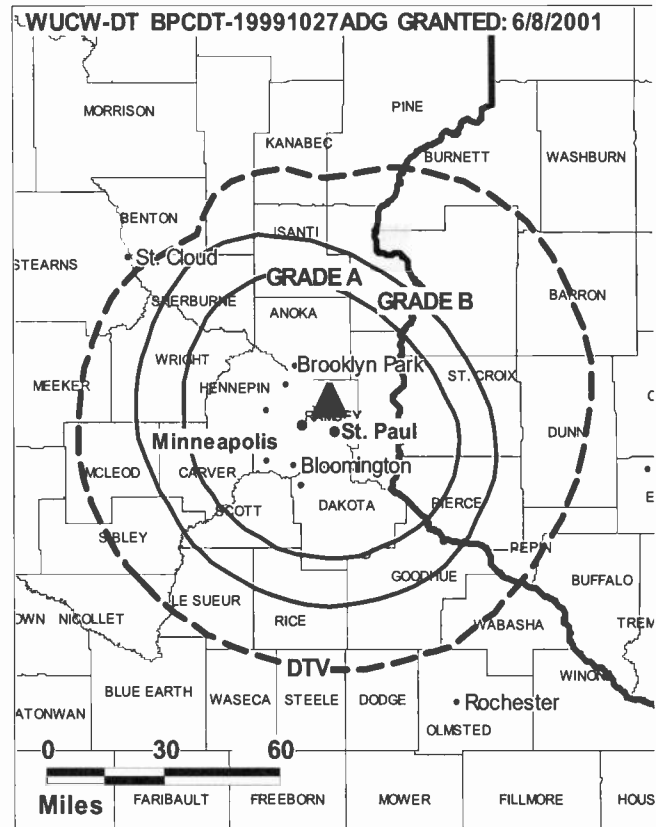
**Bob Weinstein**, General Sales Manager.

**Camille Scheel**, Local Sales Manager.

**Steven Lundy**, Operations Manager & Chief Engineer.

**Miles Kennedy**, Business Manager.

**Jeff Ongsted**, Program, Promotion & Production Director.



© 2008 Warren Communications News

**Barb Zelenny**, Traffic Manager.

**City of License:** Minneapolis. **Station DMA:** Minneapolis-St. Paul, MN. **Rank:** 15.

**Nielsen Data:** Not available.

# Minnesota — Redwood Falls

## KRWF Ch. 43 (Satellite of KSTP-TV, St. Paul)

**Network Service:** ABC.

**Licensee:** KSAX-TV Inc., 3415 University Ave. W, St. Paul, MN 55114-2099.

**Studio:** 415 Fillmore St., Alexandria, MN.

**Mailing Address:** PO Box 189, Alexandria, MN 56308.

**Phone:** 320-763-5729; 800-584-9803. **Fax:** 320-763-4627.

**E-mail:** cstark@ksax.com

**Web Site:** <http://www.ksax.com>

**Technical Facilities:** Channel No. 43 (644-650 MHz). Authorized power: 1220-kw max. visual, 122-kw aural. Antenna: 547-ft above av. terrain, 535-ft. above ground, 1619-ft. above sea level.

Latitude	44°	29'	03"
Longitude	95°	29'	27"

**Transmitter:** 3.6-mi. ENE of intersection of Hwys. 68 & 19.

**Note:** Latitude and longitude coordinates shown are based on the North American Datum of 1927 (NAD 27) as currently required by the Mass Media Bureau of the FCC.

**Ownership:** Hubbard Broadcasting Inc. (Group Owner).

**Began Operation:** April 14, 1987.

**Represented (sales):** Petry Television Inc.

**Represented (legal):** Holland & Knight LLP.

**Represented (engineering):** du Treil, Lundin & Rackley Inc.

**Personnel:**

Ed Smith, Station Manager.

Terri Shatek, Sales Coordinator.

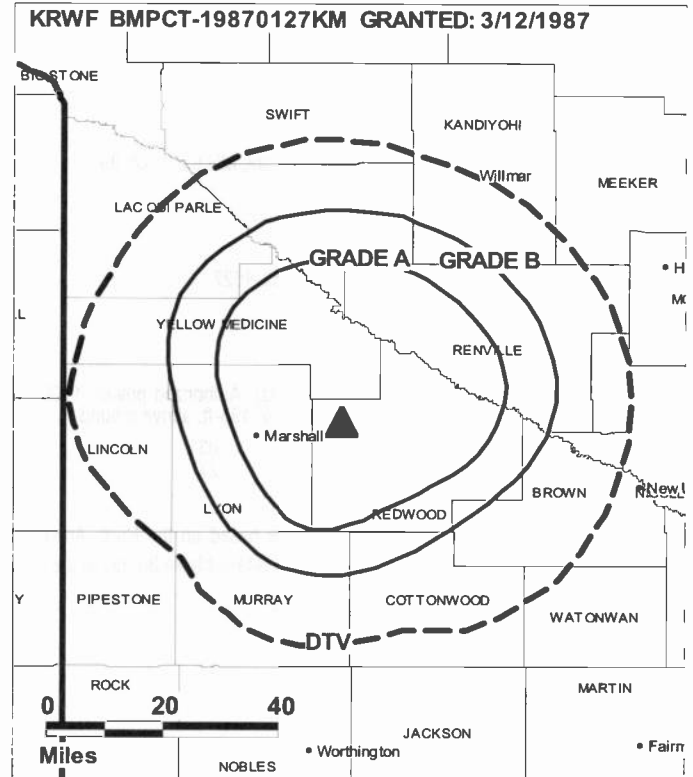
Nathan Leding, News Director.

Larry Eckblad, Chief Engineer.

Corliss Stark, Promotion Director.

Kristi Neller, Traffic Manager.

**City of License:** Redwood Falls. **Station DMA:** Minneapolis-St. Paul, MN. **Rank:** 15.



© 2008 Warren Communications News

Circulation © 2007 Nielsen. Coverage based on Nielsen study.

GrandTotal	Cable TV Households	Non-cable TV Households	Total TV Households
Estimated Station Totals *	8,670	8,740	17,410
Average Weekly Circulation (2007)	1,621	625	2,246
Average Daily Circulation (2007)			588
Station DMA Total	Cable TV Households	Non-cable TV Households	Total TV Households
Estimated Station Totals *	8,670	8,740	17,410
Average Weekly Circulation (2007)	1,621	625	2,246
Average Daily Circulation (2007)			588

\*Estimated station totals are sums of the Nielsen TV and Cable TV household estimates for each county in which the station registers viewing of more than 5% as per the Nielsen Survey Methods.



**KRWF-DT**

**Ch. 27**

**Network Service:** ABC.

**Grantee:** KSAX-TV Inc., 3415 University Ave. W, St. Paul, MN 55114-2099.

**Studio:** 415 Fillmore St., Alexandria, MN 56308.

**Mailing Address:** PO Box 189, Alexandria, MN 56308.

**Phone:** 320-763-5729; 800-584-9803. **Fax:** 320-763-4627.

**E-mail:** cstark@ksax.com

**Web Site:** <http://www.ksax.com>

**Technical Facilities:** Channel No. 27 (548-554 MHz). Authorized power: 1000-kw max. visual, aural. Antenna: 495-ft above av. terrain, 495-ft. above ground.

Latitude	44°	29'	03"
Longitude	95°	29'	27"

**Note:** Latitude and longitude coordinates shown are based on the North American Datum of 1927 (NAD 27) as currently required by the Mass Media Bureau of the FCC.

**Ownership:** Hubbard Broadcasting Inc. (Group Owner).

**Began Operation:** July 1, 2002. Standard Definition.

**Represented (legal):** Holland & Knight LLP.

**Personnel:**

**Ed Smith**, Station Manager.

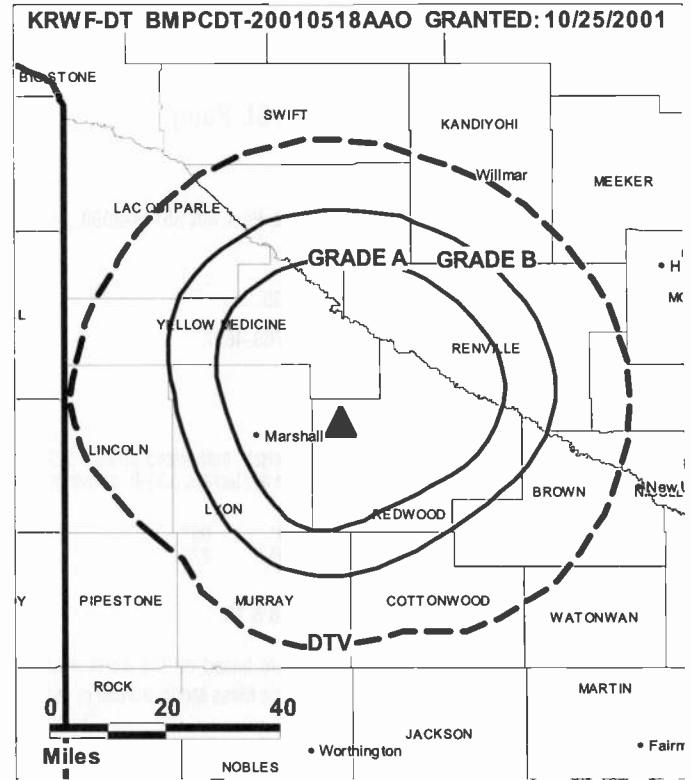
**Terri Shatek**, Sales Coordinator.

**Nathan Leding**, News Director.

**Larry Eckblad**, Chief Engineer.

**Corliss Stark**, Promotion Director.

**Kristi Neller**, Traffic Manager.



**City of License:** Redwood Falls. **Station DMA:** Minneapolis-St. Paul, MN. **Rank:** 15.  
**Nielsen Data:** Not available.

**KTTC  
Ch. 10**

**Network Service:** NBC.

**Licensee:** KTTC Television Inc., 6301 Bandel Rd. NW, Rochester, MN 55901.

**Studio:** 6301 Bandel Rd. NW, Rochester, MN 55901.

**Mailing Address:** 6301 Bandel Rd. NW, Rochester, MN 55901.

**Phone:** 507-288-4444. **Fax:** 507-288-6324.

**E-mail:** jwatson@kttc.com

**Web Site:** http://www.kttc.com/

**Technical Facilities:** Channel No. 10 (192-198 MHz). Authorized power: 316-kw visual, 46.8-kw aural. Antenna: 1250-ft above av. terrain, 1314-ft. above ground, 2646-ft. above sea level.

Latitude 43° 34' 15.3"  
Longitude 92° 25' 36.9"

**Transmitter:** 3.2-mi. S of Ostrander.

**Note:** Latitude and longitude coordinates shown are based on the North American Datum of 1927 (NAD 27) as currently required by the Mass Media Bureau of the FCC.

**Multichannel TV Sound:** Stereo only.

**Satellite Earth Station:** Transmitter Harris; Comtech, 3.8-meter Ku & C-band; Standard Communications receivers.

**News Services:** AP, NBC News Channel.

**LMA:** Local marketing agreement with KXLT-TV (FOX), Rochester.

**Ownership:** Quincy Broadcasting Co. (Group Owner).

**Began Operation:** July 14, 1953. Sale to present owner by G. David Gentling approved by FCC May 6, 1976 (Television Digest, Vol. 16:6). Transfer of control to Gentling by Agnes P. Gentling, Marvin O. Foss, Philip H. & Allan A. Gentling approved by FCC April 2, 1963.

**Represented (sales):** Blair Television.

**Represented (legal):** Wilkinson Barker Knauer LLP.

**Represented (engineering):** Lohnes & Culver.

**Personnel:**

**Jerry Watson,** Vice President & General Manager.

**Liz Dahlen,** Sales & Marketing Director.

**Jim Schmeichel,** Local Sales Manager.

**Dave Ferber,** National Sales & New Media Manager.

**Dennis Grant,** News Director.

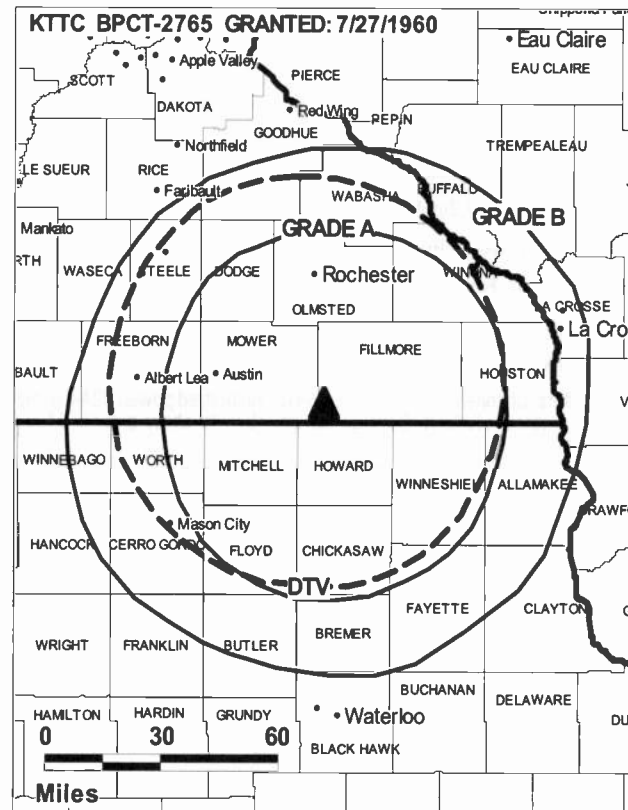
**Tim Morgan,** Chief Engineer.

**Vickie Broughton,** Traffic & Programming Manager.

**Rita Duda,** Promotions Manager.

**Brendan Ford,** Production Manager.

**Dave Osborn,** Creative Services Director.



© 2008 Warren Communications News

**Bonnie Bickel,** Community Affairs & Public Service Manager.

**City of License:** Rochester. **Station DMA:** Rochester, MN-Mason City, IA-Austin, MN.

**Rank:** 153.

Circulation © 2007 Nielsen. Coverage based on Nielsen study.

GrandTotal	Cable TV Households	Non-cable TV Households	Total TV Households
Estimated Station Totals *	144,370	124,170	268,540
Average Weekly Circulation (2007)	86,375	41,691	128,066
Average Daily Circulation (2007)			68,069
Station DMA Total	Cable TV Households	Non-cable TV Households	Total TV Households
Estimated Station Totals *	96,510	46,580	143,090
Average Weekly Circulation (2007)	69,251	29,737	98,988
Average Daily Circulation (2007)			55,380
Other DMA Total	Cable TV Households	Non-cable TV Households	Total TV Households
Estimated Station Totals *	47,860	77,590	125,450
Average Weekly Circulation (2007)	17,124	11,954	29,078
Average Daily Circulation (2007)			12,689

\*Estimated station totals are sums of the Nielsen TV and Cable TV household estimates for each county in which the station registers viewing of more than 5% as per the Nielsen Survey Methods.

**KTTC-DT**  
**Ch. 36**

**Network Service:** CW, NBC.

**Grantee:** KTTC Television Inc., 6301 Bandel Rd. NW, Rochester, MN 55901.

**Studio:** 6301 Bandel Rd. NW, Rochester, MN 55901.

**Mailing Address:** 6301 Bandel Rd. NW, Rochester, MN 55901.

**Phone:** 507-288-4444. **Fax:** 207-288-6324.

**E-mail:** jwatson@kttc.com

**Web Site:** <http://www.kttc.com>

**Technical Facilities:** Channel No. 36 (602-608 MHz). Authorized power: 324-kw max. visual, aural. Antenna: 1076-ft above av. terrain, 1076-ft. above ground, 2428-ft. above sea level.

Latitude	43°	38'	34"
Longitude	92°	31'	35"

**Transmitter:** 19824 760th Ave., Ostrander.

**Note:** Latitude and longitude coordinates shown are based on the North American Datum of 1927 (NAD 27) as currently required by the Mass Media Bureau of the FCC.

**Multichannel TV Sound:** Stereo only.

**Ownership:** Quincy Broadcasting Co. (Group Owner).

**Began Operation:** August 10, 2002. Standard Definition.

**Represented (sales):** Blair Television.

**Personnel:**

**Jerry Watson**, Vice President & General Manager.

**Liz Dahlen**, Sales & Marketing Director.

**Jim Schmeichel**, Local Sales Manager.

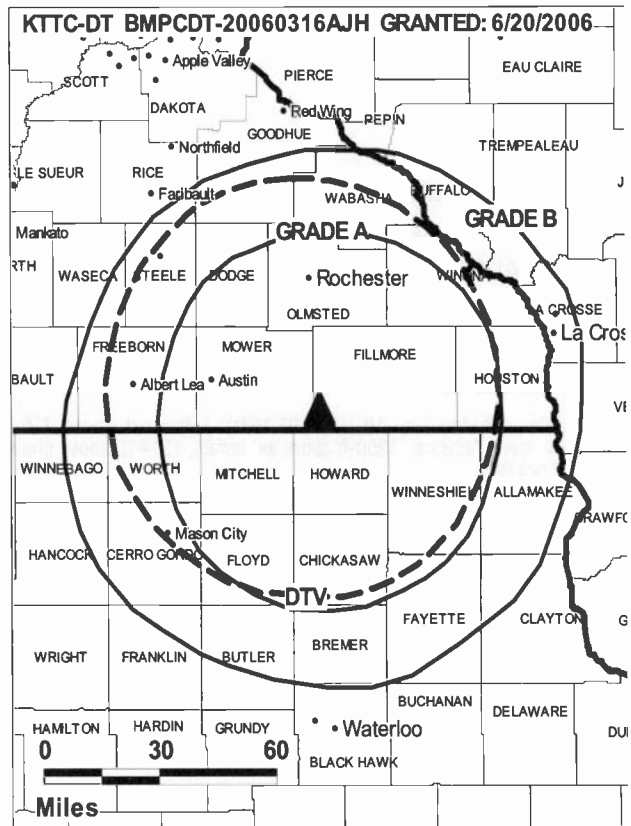
**Dave Ferber**, National Sales & New Media Manager.

**Dennis Grant**, News Director.

**Tim Morgan**, Chief Engineer.

**Vickie Broughton**, Traffic & Programming Manager.

**Rita Duda**, Promotions Manager.



© 2008 Warren Communications News

**Brendan Ford**, Production Manager.

**Dave Osborn**, Creative Services Manager.

**Bonnie Bickel**, Community Affairs & Public Service Manager.

**City of License:** Rochester. **Station DMA:** Rochester, MN-Mason City, IA-Austin, MN.

**Rank:** 153.

**Nielsen Data:** Not available.

**KXLT-DT**  
**Ch. 46**

**Network Service:** FOX.

**Grantee:** SagamoreHill of Minnesota Licenses LLC, 3825 Inveness Way, Augusta, GA 30907.

**Studio:** 6301 Bandel Rd. NW, Rochester, MN 55901.

**Mailing Address:** 6301 Bandel Rd. NW, Rochester, MN 55901.

**Phone:** 507-252-4747. **Fax:** 507-252-5050.

**E-mail:** klake@fox47kxdt.com

**Web Site:** http://www.fox47kxdt.com

**Technical Facilities:** Channel No. 46 (662-668 MHz). Authorized power: 220-kw max. visual, aural. Antenna: 1125-ft above av. terrain, 1132-ft. above ground, 2484-ft. above sea level.

Latitude	43°	38'	34"
Longitude	92°	31'	35"

**Note:** Latitude and longitude coordinates shown are based on the North American Datum of 1927 (NAD 27) as currently required by the Mass Media Bureau of the FCC.

**News Services:** AP, Fox NewsEdge.

**Ownership:** SagamoreHill Midwest LLC.

**Began Operation:** January 10, 2003.

**Represented (sales):** Blair Television.

**Represented (legal):** Wiley Rein.

**Represented (engineering):** John F. X. Browne & Associates PC.

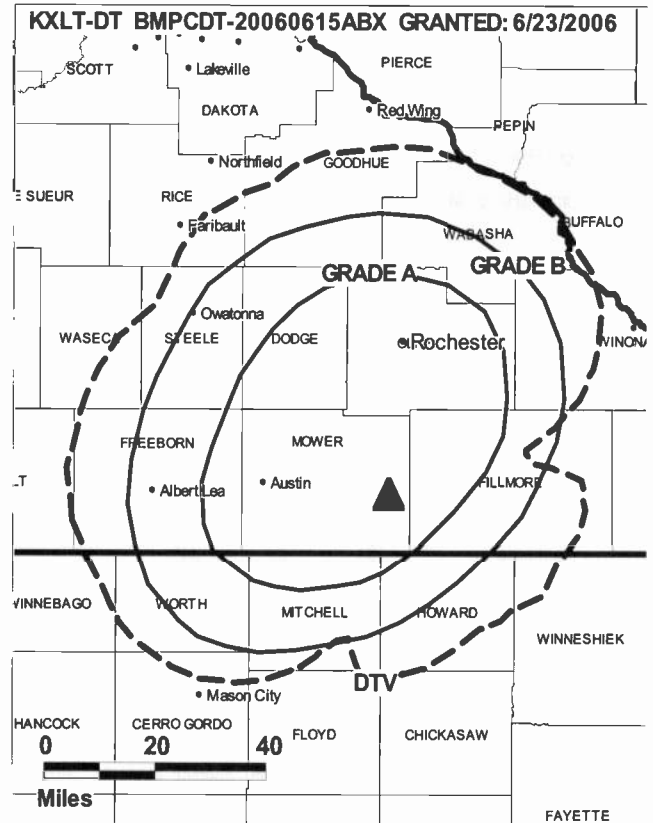
**Personnel:**

**Samantha Johnson**, General Manager.

**Kristopher Lake**, General Sales Manager.

**Dennis Grant**, News Director.

**Tim Morgan**, Chief Engineer.



© 2008 Warren Communications News

**Rita Duda**, Promotion Director.

**City of License:** Rochester. **Station DMA:** Rochester, MN-Mason City, IA-Austin, MN.

**Rank:** 153.

**Nielsen Data:** Not available.

**KXLT-TV**  
**Ch. 47**

**Network Service:** FOX.

**Licensee:** SagamoreHill of Minnesota Licenses LLC, 3825 Inverness Way, Augusta, GA 30907.

**Studio:** 6301 Bandel Rd. NW, Rochester, MN 55901-8798.

**Mailing Address:** 6301 Bandel Rd. NW, Rochester, MN 55901-8798.

**Phone:** 507-252-4747. **Fax:** 507-252-5050.

**E-mail:** klake@fox47kxlt.com

**Web Site:** http://www.fox47kxlt.com

**Technical Facilities:** Channel No. 47 (668-674 MHz). Authorized power: 1510-kw visual, aural. Antenna: 1125-ft above av. terrain, 1135-ft. above ground, 2484-ft. above sea level.

Latitude 43° 38' 34"  
Longitude 92° 31' 35"

**Transmitter:** 5-mi. SSE of Grand Meadow.

**Note:** Latitude and longitude coordinates shown are based on the North American Datum of 1927 (NAD 27) as currently required by the Mass Media Bureau of the FCC.

**Satellite Earth Stations:** Transmitter Comark; United Satellite Systems, 5-meter Ku & C-band; United Satellite Systems, 5-meter C-band; Standard Agile Omni receivers.

**LMA:** Local marketing agreement with KTTC (NBC), Rochester.

**Ownership:** SagamoreHill Midwest LLC.

**Began Operation:** August 10, 1987. Sale to present owner by Shockley Communications Corp. approved by FCC March 11, 2005.

**Represented (legal):** Wiley Rein.

**Represented (sales):** Blair Television.

**Personnel:**

**Samantha Johnson,** General Manager.

**Kristopher Lake,** General Sales Manager.

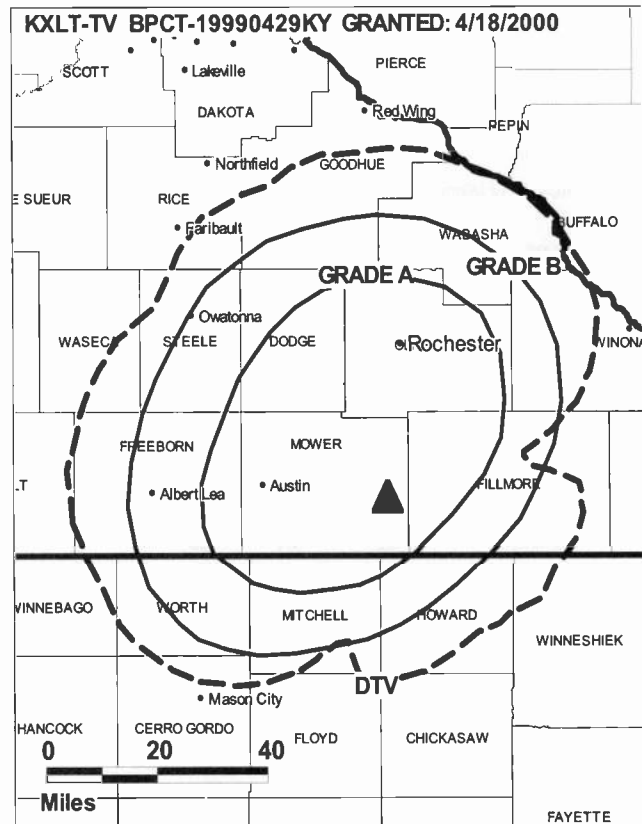
**Dennis Grant,** News Director.

**Tim Morgan,** Chief Engineer.

**Rita Duda,** Promotion Manager.

**City of License:** Rochester. **Station DMA:** Rochester, MN-Mason City, IA-Austin, MN.

**Rank:** 153.



© 2008 Warren Communications News

Circulation © 2007 Nielsen. Coverage based on Nielsen study.

GrandTotal	Cable TV Households	Non-cable TV Households	Total TV Households
Estimated Station Totals *	134,740	60,840	195,580
Average Weekly Circulation (2007)	46,451	17,703	64,154
Average Daily Circulation (2007)			18,539
Station DMA Total	Cable TV Households	Non-cable TV Households	Total TV Households
Estimated Station Totals *	96,510	46,580	143,090
Average Weekly Circulation (2007)	43,097	15,505	58,602
Average Daily Circulation (2007)			17,617
Other DMA Total	Cable TV Households	Non-cable TV Households	Total TV Households
Estimated Station Totals *	38,230	14,260	52,490
Average Weekly Circulation (2007)	3,354	2,198	5,552
Average Daily Circulation (2007)			922

\*Estimated station totals are sums of the Nielsen TV and Cable TV household estimates for each county in which the station registers viewing of more than 5% as per the Nielsen Survey Methods.

**KPXM**  
**Ch. 41**

**Network Service:** ION.

**Licensee:** Paxson Minneapolis License Inc., 601 Clearwater Park Rd, West Palm Beach, FL 33401-6233.

**Studio:** 22601 176th St NW, Big Lake, MN 55309.

**Mailing Address:** 22601 176th St NW, Big Lake, MN 55309.

**Phone:** 763-263-8666; 888-699-8666. **Fax:** 763-263-6600.

**E-mail:** sherryblack@ionmedia.tv

**Web Site:** <http://www.ionline.tv>

**Technical Facilities:** Channel No. 41 (632-638 MHz). Authorized power: 2770-kw max. visual, 277-kw aural. Antenna: 1470-ft above av. terrain, 1503-ft. above ground, 2449-ft. above sea level.

Latitude 45° 23' 00"  
Longitude 93° 42' 30"

**Transmitter:** 3.7-mi. NE of Big Lake.

**Note:** Latitude and longitude coordinates shown are based on the North American Datum of 1927 (NAD 27) as currently required by the Mass Media Bureau of the FCC.

**Satellite Earth Stations:** Transmitter Townsend; United Satellite Systems, 5-meter Ku & C-band; United Satellite Systems, 5-meter C-band; Standard Agile Omni receivers.

**Ownership:** ION Media Networks Inc. (Group Owner).

**Began Operation:** November 24, 1982. Transfer to CIG Media LLC pends. Sale to present owner by KX Acquisition LP approved by FCC September 3, 1996. Sale to KXLI Acquisition Corp. by Halcomm Inc. approved by FCC August 7, 1990. Sale to Halcomm Inc. by N. Walter Goins approved by FCC May 12, 1987.

**Represented (legal):** Dow Lohnes PLLC.

**Personnel:**

**Doug Bognar**, Regional Sales Manager.

**Joe Brunke**, Chief Engineer.

**Sherry Black**, Station Operations Manager.

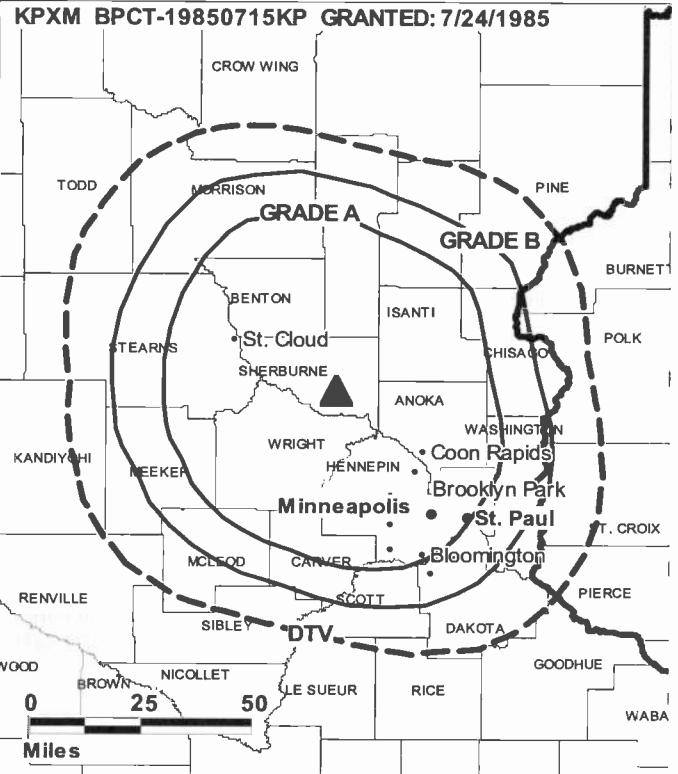
**Corey Ziegler**, Traffic Manager.

**City of License:** St. Cloud. **Station DMA:** Minneapolis-St. Paul, MN. **Rank:** 15.



FULLY SEARCHABLE • CONTINUOUSLY UPDATED • DISCOUNT RATES FOR PRINT PURCHASERS

For more information call 800-771-9202 or visit [www.warren-news.com](http://www.warren-news.com)



© 2008 Warren Communications News

Circulation © 2007 Nielsen. Coverage based on Nielsen study.

GrandTotal	Cable TV Households	Non-cable TV Households	Total TV Households
Estimated Station Totals *	233,170	159,350	392,520
Average Weekly Circulation (2007)	17,131	11,751	28,882
Average Daily Circulation (2007)			6,919
Station DMA Total	Cable TV Households	Non-cable TV Households	Total TV Households
Estimated Station Totals *	226,590	159,350	385,940
Average Weekly Circulation (2007)	16,559	11,751	28,310
Average Daily Circulation (2007)			6,814
Other DMA Total	Cable TV Households	Non-cable TV Households	Total TV Households
Estimated Station Totals *	6,580	0	6,580
Average Weekly Circulation (2007)	572	0	572
Average Daily Circulation (2007)			105

\*Estimated station totals are sums of the Nielsen TV and Cable TV household estimates for each county in which the station registers viewing of more than 5% as per the Nielsen Survey Methods.

**KPXM-DT**

**Ch. 40**

**Network Service:** ION.

**Licensee:** Paxson Minneapolis License Inc., 601 Clearwater Park Rd., West Palm Beach, FL 33401-6233.

**Studio:** 22601 176th St NW, Big Lake, MN 55309.

**Mailing Address:** 22601 176th St NW, Big Lake, MN 55309.

**Phone:** 763-263-8666; 888-699-8666. **Fax:** 763-263-6600.

**E-mail:** sherryblack@ionmedia.tv

**Web Site:** <http://www.ionline.tv>

**Technical Facilities:** Channel No. 40 (626-632 MHz). Authorized power: 1000-kw max. visual, aural. Antenna: 1411-ft above av. terrain, 1421-ft. above ground, 2366-ft. above sea level.

Latitude	45°	23'	00"
Longitude	93°	42'	30"

**Transmitter:** 22727 176th St., Big Lake.

**Note:** Latitude and longitude coordinates shown are based on the North American Datum of 1927 (NAD 27) as currently required by the Mass Media Bureau of the FCC.

**Ownership:** ION Media Networks Inc. (Group Owner).

**Began Operation:** Station operating; no on-air date.

**Represented (legal):** Dow Lohnes PLLC.

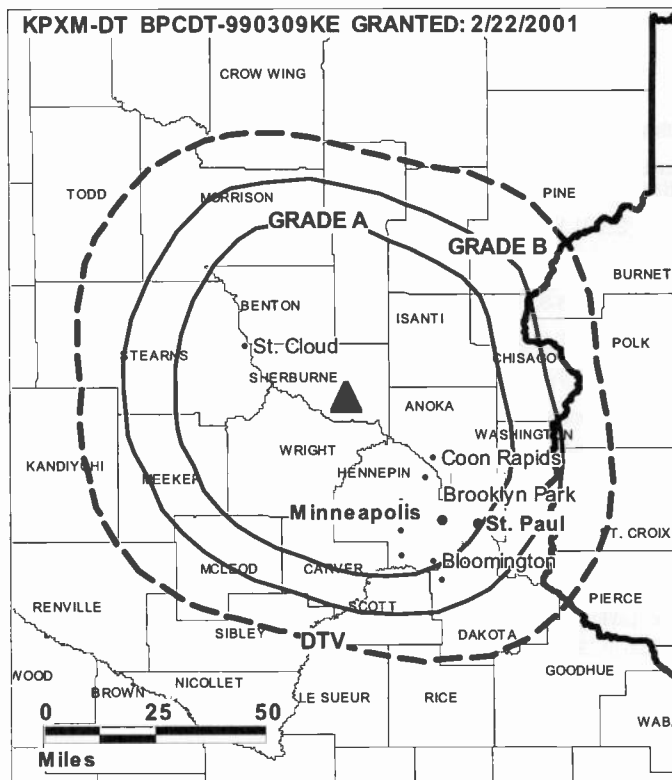
**Personnel:**

**Doug Bognar**, Regional Sales Manager.

**Joe Brunke**, Chief Engineer.

**Sherry Black**, Business Manager.

**Corey Ziegler**, Traffic Manager.



© 2008 Warren Communications News

**City of License:** St. Cloud. **Station DMA:** Minneapolis-St. Paul, MN. **Rank:** 15.

**Nielsen Data:** Not available.

**KSTP-DT**  
**Ch. 50**

**Network Service:** ABC.

**Licensee:** KSTP-TV LLC, 3415 University Ave. W, St. Paul, MN 55114-2099.

**Studio:** 3415 University Ave. SE, St. Paul, MN 55114.

**Mailing Address:** 3415 University Ave W, St. Paul, MN 55114.

**Phone:** 651-646-5555. **Fax:** 651-642-4409 (newsroom).

**E-mail:** dhansen@kstp.com

**Web Site:** http://www.kstp.com

**Technical Facilities:** Channel No. 50 (686-692 MHz). Authorized power: 1000-kw max. visual, aural. Antenna: 1421-ft above av. terrain, 1335-ft. above ground, 2333-ft. above sea level.

Latitude	45°	03'	44"
Longitude	93°	08'	21"

**Transmitter:** 960 County Rd. F, 4-mi. E of Lexington Ave., Shoreview.

**Note:** Latitude and longitude coordinates shown are based on the North American Datum of 1927 (NAD 27) as currently required by the Mass Media Bureau of the FCC.

**Multichannel TV Sound:** Stereo only.

**Satellite Earth Stations:** Transmitter Harris; Scientific-Atlanta, 3.7-meter; Vertex, 4.5-meter KC-band; Scientific-Atlanta, 4.5-meter; Scientific-Atlanta, 5.5-meter; Scientific-Atlanta, 11-meter; Scientific-Atlanta, Andrew receivers.

**Ownership:** Hubbard Broadcasting Inc. (Group Owner).

**Began Operation:** November 1, 1999. High Definition.

**Represented (legal):** Holland & Knight LLP.

**Represented (sales):** Petry Television Inc.

**Represented (engineering):** du Treil, Lundin & Rackley Inc.

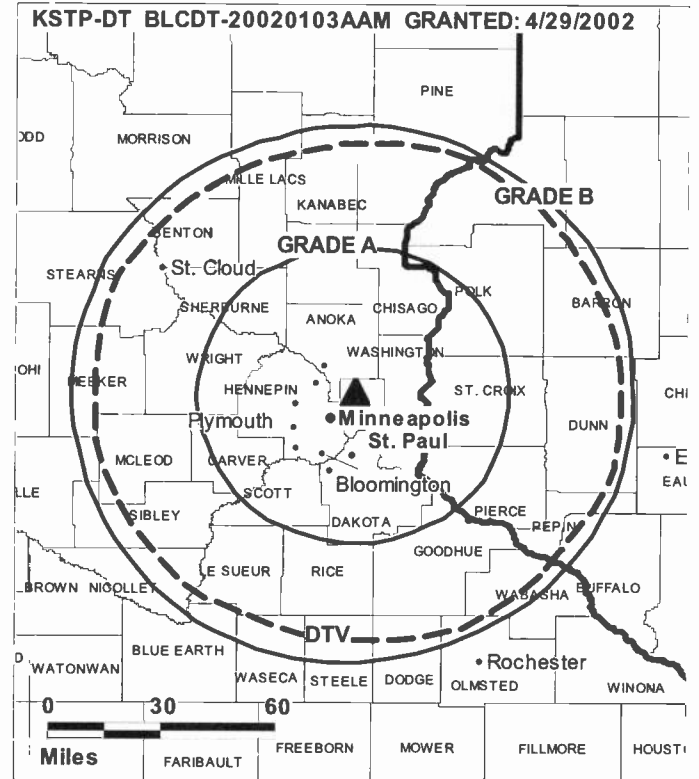
**Personnel:**

**Wendy Sedlacek**, Local Sales Manager.

**Mary Nowlin**, National Sales Manager.

**Chris Berg**, News Director.

**Dick Rice**, Engineering Director.



© 2008 Warren Communications News

**Dixie Hansen**, Vice President & Business Manager.

**Mike Smith**, Program Director & Production Manager.

**Andrea Creech**, Marketing Director.

**Donna Corle**, Traffic Manager.

**City of License:** St. Paul. **Station DMA:** Minneapolis-St. Paul, MN. **Rank:** 15.

**Nielsen Data:** Not available.



**KSTP-TV**

**Ch. 5**

**(Operates satellites KSAX, Alexandria; KRWF, Redwood Falls)**

**Network Service:** ABC.

**Licensee:** KSTP-TV LLC, 3415 University Ave. W, St. Paul, MN 55114-2099.

**Studio:** 3415 University Ave. SE, St. Paul, MN 55114.

**Mailing Address:** 3415 University Ave W, St. Paul, MN 55114.

**Phone:** 651-646-5555. **Fax:** 651-642-4409 (newsroom).

**E-mail:** dhansen@kstp.com

**Web Site:** http://www.kstp.com

**Technical Facilities:** Channel No. 5 (76-82 MHz). Authorized power: 100-kw visual, 15.1-kw aural. Antenna: 1480-ft above av. terrain, 1394-ft. above ground, 2392-ft. above sea level.

Latitude 45° 03' 45"  
Longitude 93° 08' 21"

**Note:** Latitude and longitude coordinates shown are based on the North American Datum of 1927 (NAD 27) as currently required by the Mass Media Bureau of the FCC.

**Multichannel TV Sound:** Stereo only.

**Satellite Earth Stations:** Transmitter Harris; Scientific-Atlanta, 3.7-meter; Vertex, 4.5-meter KC-band; Scientific-Atlanta, 4.5-meter; Scientific-Atlanta, 5.5-meter; Scientific-Atlanta, 11-meter; Scientific-Atlanta, Andrew receivers.

**AM Affiliate:** KSTP, 50-kw, 1500 kHz.

**FM Affiliate:** KSTP-FM, 100-kw, 94.5 MHz (No. 233), 1220-ft., WFMP-FM.

**News Services:** ABC NewsOne, AP.

**Ownership:** Hubbard Broadcasting Inc. (Group Owner).

**Began Operation:** April 23, 1948.

**Represented (sales):** Pety Television Inc.

**Represented (legal):** Holland & Knight LLP.

**Represented (engineering):** du Treil, Lundin & Rackley Inc.

**Personnel:**

**Wendy Sedlacek**, Local Sales Manager.

**Mary Nowlin**, National Sales Manager.

**Chris Berg**, News Director.

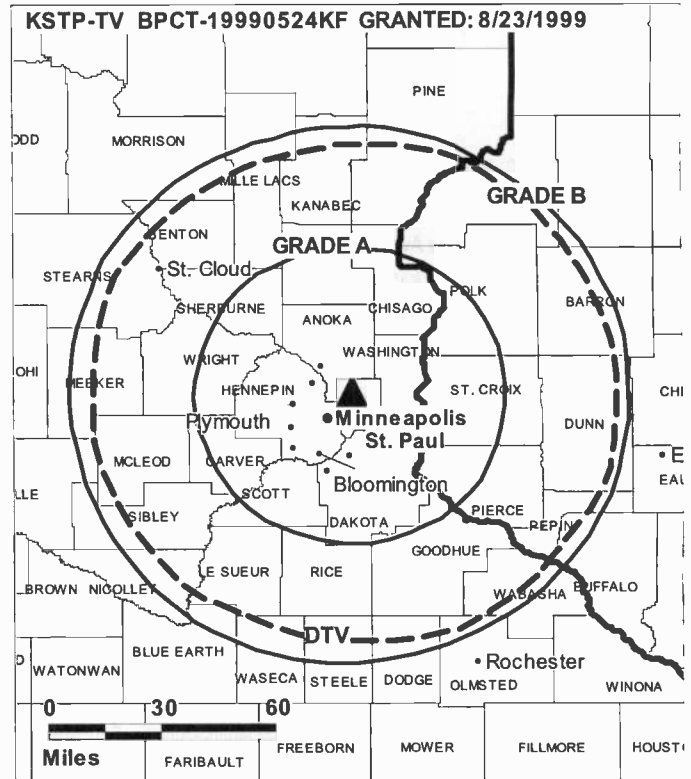
**Dick Rice**, Engineering Director.

**Dixie Hansen**, Business Manager.

**Mike Smith**, Program Director & Production Manager.

**Andrea Creech**, Marketing Director.

**Donna Corle**, Traffic Manager.



© 2008 Warren Communications News

**City of License:** St. Paul. **Station DMA:** Minneapolis-St. Paul, MN. **Rank:** 15.

Circulation © 2007 Nielsen. Coverage based on Nielsen study.

GrandTotal	Cable TV Households	Non-cable TV Households	Total TV Households
Estimated Station Totals *	941,700	753,920	1,695,620
Average Weekly Circulation (2007)	577,987	453,412	1,031,399
Average Daily Circulation (2007)			453,331

Station DMA Total	Cable TV Households	Non-cable TV Households	Total TV Households
Estimated Station Totals *	821,970	691,300	1,513,270
Average Weekly Circulation (2007)	540,121	439,579	979,700
Average Daily Circulation (2007)			433,721

Other DMA Total	Cable TV Households	Non-cable TV Households	Total TV Households
Estimated Station Totals *	119,730	62,620	182,350
Average Weekly Circulation (2007)	37,866	13,833	51,699
Average Daily Circulation (2007)			19,610

\*Estimated station totals are sums of the Nielsen TV and Cable TV household estimates for each county in which the station registers viewing of more than 5% as per the Nielsen Survey Methods.

**Minnesota — Thief River Falls**

**KBRR  
Ch. 10  
(Satellite of KVRR, Fargo)**

**Network Service:** FOX.

**Licensee:** Red River Broadcast Co. LLC, PO Box 9115, 4015 9th Ave. SW, Fargo, ND 58106.

**Mailing Address:** PO Box 9115, Fargo, ND 58106.

**Phone:** 701-277-1515. **Fax:** 701-277-1830.

**E-mail:** jshaw@kvrr.com

**Technical Facilities:** Channel No. 10 (192-198 MHz). Authorized power: 123-kw visual, 12.3-kw aural. Antenna: 596-ft above av. terrain, 499-ft. above ground, 1640-ft. above sea level.

Latitude 48° 01' 19"  
Longitude 96° 22' 12"

**Transmitter:** 227-ft. NE of intersection of Hwys. 3 & 12, W of St. Hilaire.

**Note:** Latitude and longitude coordinates shown are based on the North American Datum of 1927 (NAD 27) as currently required by the Mass Media Bureau of the FCC.

**Multichannel TV Sound:** Stereo only.

**News Service:** Fox NewsEdge.

**Ownership:** Red River Broadcast Corp. (Group Owner).

**Began Operation:** October 25, 1985.

**Represented (sales):** Petry Television Inc.

**Represented (legal):** Holland & Knight LLP.

**Represented (engineering):** du Treil, Lundin & Rackley Inc.

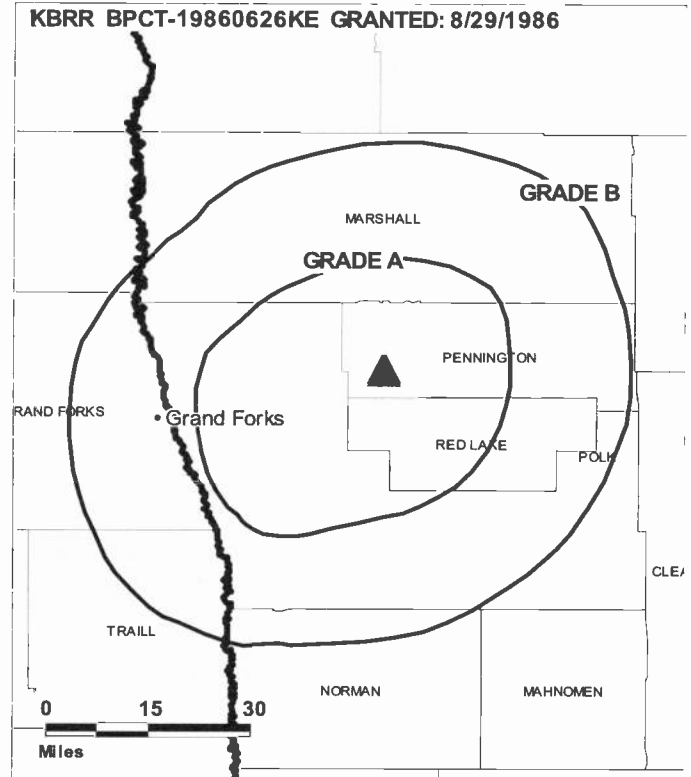
**Personnel:**

**Ro Grignon,** President.

**Myron Kunin,** Chief Executive Officer.

**Kathy Lan,** Vice President & General Manager.

**City of License:** Thief River Falls. **Station DMA:** Fargo-Valley City, ND. **Rank:** 119.



Circulation © 2007 Nielsen. Coverage based on Nielsen study.

GrandTotal	Cable TV Households	Non-cable TV Households	Total TV Households
Estimated Station Totals *	42,450	24,860	67,310
Average Weekly Circulation (2007)	19,145	3,819	22,964
Average Daily Circulation (2007)			7,335

Station DMA Total	Cable TV Households	Non-cable TV Households	Total TV Households
Estimated Station Totals *	42,450	24,860	67,310
Average Weekly Circulation (2007)	19,145	3,819	22,964
Average Daily Circulation (2007)			7,335

\*Estimated station totals are sums of the Nielsen TV and Cable TV household estimates for each county in which the station registers viewing of more than 5% as per the Nielsen Survey Methods.

**KCCW-DT**

**Ch. 20**

**Network Service:** CBS.

**Grantee:** CBS Broadcasting Inc., 2000 K St. NW, Suite 725, Washington, DC 20006.

**Studio:** .

**Mailing Address:** 90 S. 11th St, Minneapolis, MN 55403.

**Phone:** 612-339-4444. **Fax:** 612-330-2767.

**E-mail:** vrowland@wcco.com

**Web Site:** http://www.wcco.com

**Technical Facilities:** Channel No. 20 (506-512 MHz). Authorized power: 718.7-kw max. visual, aural. Antenna: 853-ft above av. terrain, 850-ft. above ground, 2238-ft. above sea level.

Latitude	46°	56'	05"
Longitude	94°	27'	19"

**Note:** Latitude and longitude coordinates shown are based on the North American Datum of 1927 (NAD 27) as currently required by the Mass Media Bureau of the FCC.

**Ownership:** CBS Corp. (Group Owner).

**Began Operation:** Station operating under Special Temporary Authority at 20.3-kw max. visual; no on-air date

**Personnel:**

**Susan Adams Loyd**, Vice President & General Manager.

**Gary Kroger**, Engineering & Operations Director.

**Tom Bourassa**, Director of Sales.

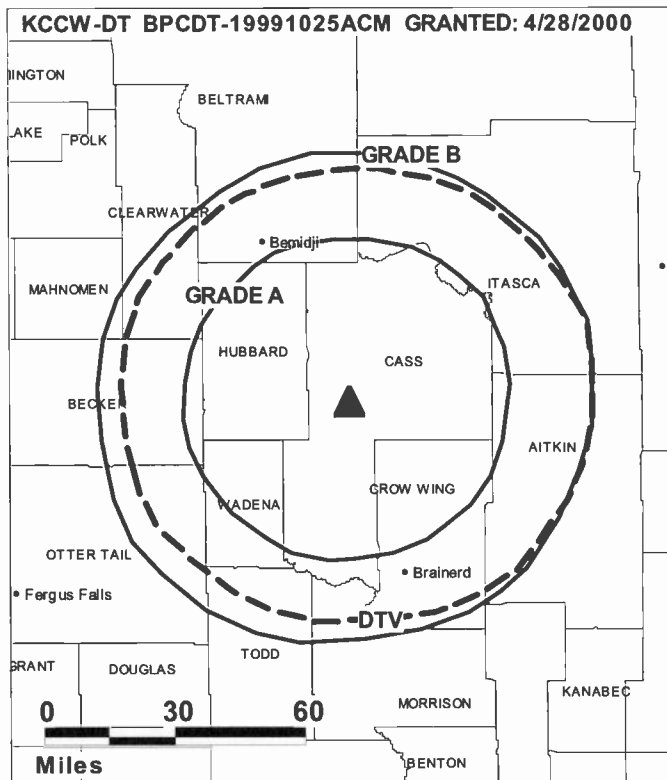
**Mary Jo Mathewson**, National Sales Manager.

**Jeff Kiernan**, News Director.

**Ann Oeullette**, Controller.

**Kiki Rosatti**, Communications Director.

**Scott Wooldridge**, Promotion Director.



© 2008 Warren Communications News

**Casey Kespohl**, Creative Services Director.

**Ann Heuer**, Traffic Manager.

**City of License:** Walker. **Station DMA:** Minneapolis-St. Paul, MN. **Rank:** 15.

**Nielsen Data:** Not available.

**KCCW-TV**

**Ch. 12**

**(Satellite of WCCO-TV, Minneapolis)**

**Network Service:** CBS.

**Licensee:** CBS Broadcasting Inc., 2000 K St. NW, Suite 725, Washington, DC 20006.

**Studio:** .

**Mailing Address:** 90 S. 11th St, Minneapolis, MN 55403.

**Phone:** 612-339-4444. **Fax:** 612-330-2767.

**E-mail:** vrowland@wcco.com

**Web Site:** http://www.wcco.com

**Technical Facilities:** Channel No. 12 (204-210 MHz). Authorized power: 316-kw visual, 63-kw aural. Antenna: 932-ft above av. terrain, 932-ft. above ground, 2320-ft. above sea level.

Latitude 46° 56' 05"  
Longitude 94° 27' 19"

**Transmitter:** 3-mi. E of Hackensack.

**Note:** Latitude and longitude coordinates shown are based on the North American Datum of 1927 (NAD 27) as currently required by the Mass Media Bureau of the FCC.

**Satellite Earth Station:** Transmitter RCA; Satellite Video Systems, 4.5-meter C-band; Scientific-Atlanta receivers.

**Ownership:** CBS Corp. (Group Owner).

**Began Operation:** January 1, 1964.

**Personnel:**

**Susan Adams Loyd**, Vice President & General Manager.

**Gary Kroger**, Engineering & Operations Director.

**Tom Bourassa**, Director of Sales.

**Mary Jo Mathewson**, National Sales Manager.

**Jeff Kiernan**, News Director.

**Ann Oeullette**, Controller.

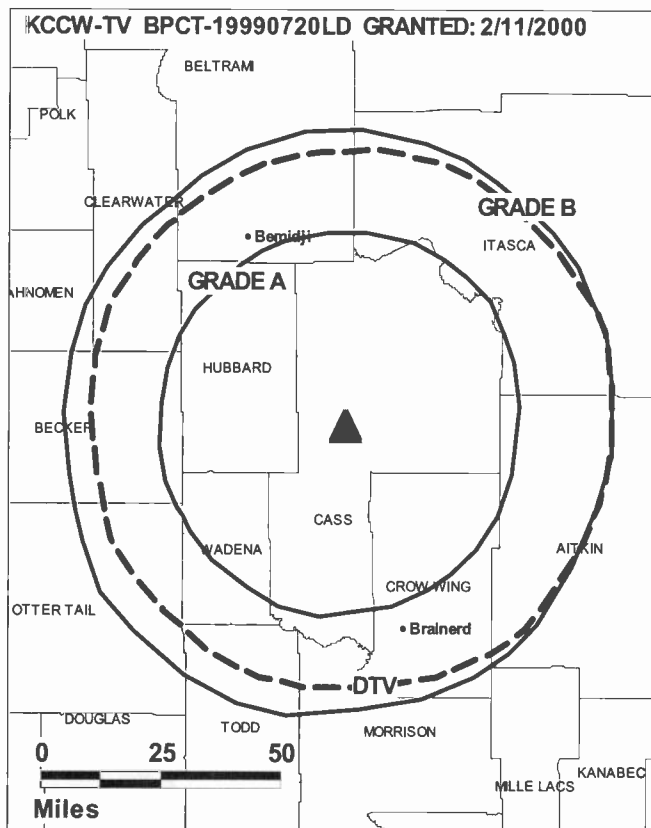
**Kiki Rosatti**, Communications Director.

**Scott Wooldridge**, Promotion Director.

**Casey Kespohl**, Creative Services Director.

**Ann Heuer**, Traffic Manager.

**City of License:** Walker. **Station DMA:** Minneapolis-St. Paul, MN. **Rank:** 15.

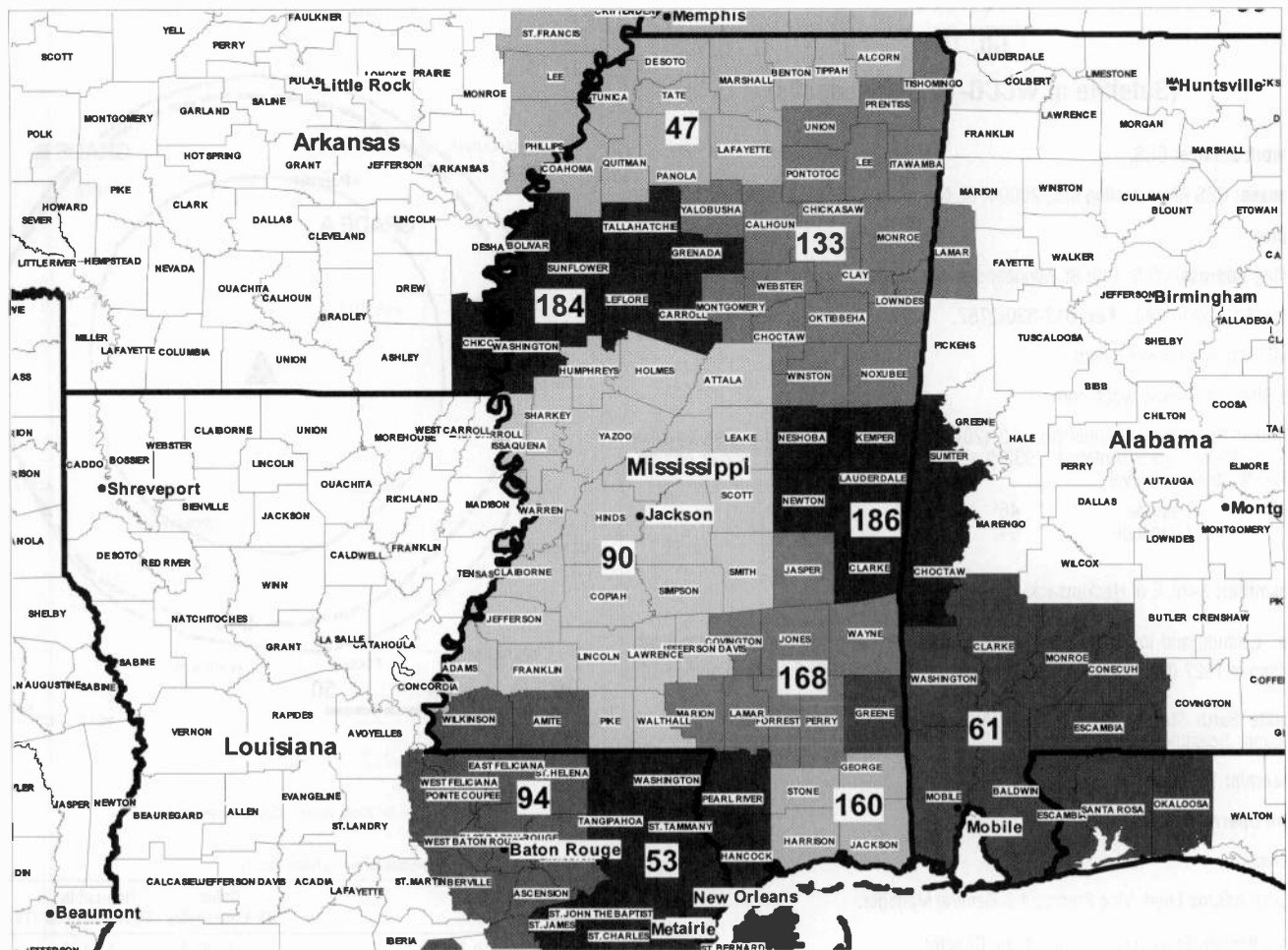


© 2008 Warren Communications News

Circulation © 2007 Nielsen. Coverage based on Nielsen study.

GrandTotal	Cable TV Households	Non-cable TV Households	Total TV Households
Estimated Station Totals *	37,650	41,130	78,780
Average Weekly Circulation (2007)	20,615	7,908	28,523
Average Daily Circulation (2007)			18,704
Station DMA Total	Cable TV Households	Non-cable TV Households	Total TV Households
Estimated Station Totals *	29,730	29,880	59,610
Average Weekly Circulation (2007)	16,813	6,172	22,985
Average Daily Circulation (2007)			15,667
Other DMA Total	Cable TV Households	Non-cable TV Households	Total TV Households
Estimated Station Totals *	7,920	11,250	19,170
Average Weekly Circulation (2007)	3,802	1,736	5,538
Average Daily Circulation (2007)			3,037

\*Estimated station totals are sums of the Nielsen TV and Cable TV household estimates for each county in which the station registers viewing of more than 5% as per the Nielsen Survey Methods.



© 2008 Warren Communications News

MARKET	NIelsen DMA TV HOUSEHOLDS	RANK	MARKET AREA COMMERCIAL STATIONS
Memphis, TN	667,890	47	WBUY-DT (41); WBUY-TV (40); WHBQ-DT (53); WHBQ-TV (13); WLMT (30); WLMT-DT (31); WMC-DT (52); WMC-TV (5); WPTY-DT (25); WPTY-TV (24); WPXX-DT (51); WPXX-TV (50); WREG-DT (28); WREG-TV (3)
New Orleans, LA	600,150	53	WDSU (6); WGNO (26); WHMM-DT (42); WHNO (20); WHNO-DT (21); WNOL-TV (38); WPXL (49); WPXL-DT (50); WUPL (54); WUPL-DT (24); WVUE (8); WVUE-DT (29); WWL-DT (36); WWL-TV (4)
Mobile, AL-Pensacola (Fort Walton Beach), FL	517,410	61	WALA-DT (9); WALA-TV (10); WAWD (58); WAWD-DT (49); WBPG (55); WEAR-DT (17); WEAR-TV (3); WFBD-DT (48); WFGX (35); WFGX-DT (50); WHBR (33); WHBR-DT (34); WJTC (44); WJTC-DT (45); WKRG-DT (27); WKRG-TV (5); WMPV-DT (20); WMPV-TV (21); WPAN (53); WPAN-DT (40); WPMI-DT (47); WPMI-TV (15)
Jackson, MS	334,200	90	WAPT (16); WAPT-DT (21); WDBD (40); WDBD-DT (41); WJTV (12); WJTV-DT (52); WLBT (3); WLBT-DT (9); WRBJ (34); WUFX (35)
Baton Rouge, LA	317,550	94	WAFB (9); WAFB-DT (46); WBRZ-DT (13); WBRZ-TV (2); WGMB (44); WGMB-DT (45); WVLA (33); WVLA-DT (34)
Columbus-Tupelo-West Point, MS	186,100	133	WCBI-DT (35); WCBI-TV (4); WKDH (45); WLOV-DT (16); WLOV-TV (27); WTVA (9)
Biloxi-Gulfport, MS	129,510	160	WLOX (13); WLOX-DT (39); WXXV-DT (48); WXXV-TV (25)
Hattiesburg-Laurel, MS	106,560	168	WDAM-DT (28); WDAM-TV (7); WHLT (22); WHLT-DT (58)
Greenwood-Greenville, MS	75,190	184	WABG-DT (32); WABG-TV (6); WXVT (15); WXVT-DT (17)
Meridian, MS	70,740	186	WGBC (30); WGBC-DT (31); WMDN (24); WMDN-DT (26); WTOK-DT (49); WTOK-TV (11)

Mississippi *Digital* Station Totals as of October 1, 2007

	VHF	UHF	TOTAL
Commercial Television	1	16	17
Educational Television	0	8	8
	1	24	25

Mississippi Analog Station Totals as of October 1, 2007

	VHF	UHF	TOTAL
Commercial Television	8	13	21
Educational Television	2	6	8
	10	19	29

**WLOX**  
**Ch. 13**

**Network Service:** ABC.

**Licensee:** WLOX License Subsidiary LLC, 201 Monroe St., RSA Tower, 20th Floor, Montgomery, AL 36104.

**Studio:** 208 Debuys Rd., Biloxi, MS 39531.

**Mailing Address:** PO Box 4596, Biloxi, MS 39535-4596.

**Phone:** 228-896-1313. **Fax:** 228-896-0749.

**E-mail:** wlox@wlox.com

**Web Site:** http://www.wlox.com

**Technical Facilities:** Channel No. 13 (210-216 MHz). Authorized power: 316-kw visual, 31.6-kw aural. Antenna: 1340-ft above av. terrain, 1319-ft. above ground, 1549-ft. above sea level.

Latitude 30° 43' 25"  
Longitude 89° 05' 29"

**Transmitter:** 3-mi. NE of McHenry.

**Note:** Latitude and longitude coordinates shown are based on the North American Datum of 1927 (NAD 27) as currently required by the Mass Media Bureau of the FCC.

**Multichannel TV Sound:** Stereo only.

**Satellite Earth Stations:** RCA, 4.5-meter Ku-band; Andrew, 4.5-meter C-band; Microdyne, 5-meter Ku & C-band; Andrew, 7-meter C-band; Microdyne, M/A-Com, Avantek receivers.

**SNG Mobile Dish:** RSI, 2.4-meter Ku-band.

**News Services:** NIWS, AP, ABC NewsOne.

**Ownership:** Raycom Media Inc. (Group Owner).

**Began Operation:** September 15, 1962. Sale to present owner by Cosmos Broadcasting Corp. approved by FCC January 17, 2006. Sale to Cosmos Broadcasting Corp. by Love Broadcasting Co. approved by FCC December 22, 1994.

**Represented (sales):** Continental Television Sales.

**Represented (legal):** Covington & Burling.

**Personnel:**

**Leon D. Long,** Vice President & General Manager.

**David Vincent,** Station Manager & News Director.

**Linda Sherman,** General Sales Manager.

**Don F. Moore,** Local Sales Manager.

**Ralph Caudill,** National Sales Manager.

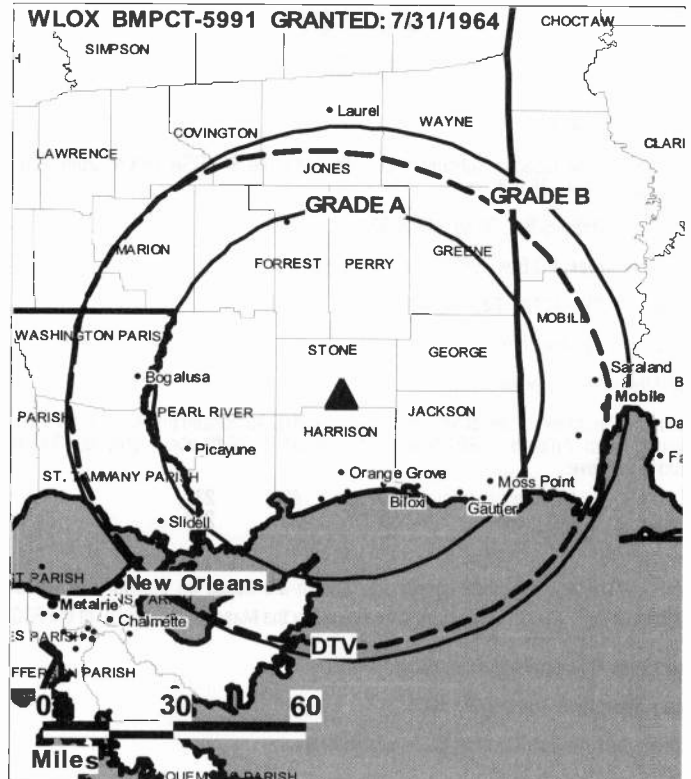
**John Armstrong,** Engineer Supervisor.

**Frank Carlisle,** Business Manager.

**Darlene Duffano,** Program Director.

**Todd Durbin,** Promotion Director.

**Pat Fagan,** Research Director.



© 2008 Warren Communications News

**Tim Biesel,** Creative Services Manager.

**Glennis Crowell,** Traffic Manager.

**City of License:** Biloxi. **Station DMA:** Biloxi-Gulfport, MS. **Rank:** 160.

Circulation © 2007 Nielsen. Coverage based on Nielsen study.

GrandTotal	Cable TV Households	Non-cable TV Households	Total TV Households
Estimated Station Totals *	142,030	92,380	234,410
Average Weekly Circulation (2007)	100,426	27,520	127,946
Average Daily Circulation (2007)			75,574
Station DMA Total	Cable TV Households	Non-cable TV Households	Total TV Households
Estimated Station Totals *	90,030	38,830	128,860
Average Weekly Circulation (2007)	74,538	20,357	94,895
Average Daily Circulation (2007)			63,110
Other DMA Total	Cable TV Households	Non-cable TV Households	Total TV Households
Estimated Station Totals *	52,000	53,550	105,550
Average Weekly Circulation (2007)	25,888	7,163	33,051
Average Daily Circulation (2007)			12,464

\*Estimated station totals are sums of the Nielsen TV and Cable TV household estimates for each county in which the station registers viewing of more than 5% as per the Nielsen Survey Methods.

**WLOX-DT**  
**Ch. 39**

**Network Service:** ABC.

**Licensee:** WLOX License Subsidiary LLC, 201 Monroe St., RSA Tower, 20th Floor, Montgomery, AL 36104.

**Studio:** 208 DeBuys Rd., Biloxi, MS 39531.

**Mailing Address:** PO Box 4596, Biloxi, MS 39535.

**Phone:** 228-896-1313. **Fax:** 228-896-0749.

**E-mail:** wlox@wlox.com

**Web Site:** http://www.wlox.com

**Technical Facilities:** Channel No. 39 (320-626 MHz). Authorized power: 715-kw max. visual, aural. Antenna: 1201-ft above av. terrain, 1122-ft. above ground, 1352-ft. above sea level.

Latitude	30°	43'	23"
Longitude	89°	05'	28"

**Note:** Latitude and longitude coordinates shown are based on the North American Datum of 1927 (NAD 27) as currently required by the Mass Media Bureau of the FCC.

**Ownership:** Raycom Media Inc. (Group Owner).

**Began Operation:** January 26, 2003.

**Represented (sales):** Continental Television Sales.

**Represented (legal):** Covington & Burling.

**Represented (engineering):** du Treil, Lundin & Rackley Inc.

**Personnel:**

**Leon Long**, Vice President & General Manager.

**David Vincent**, Station Manager & News Director.

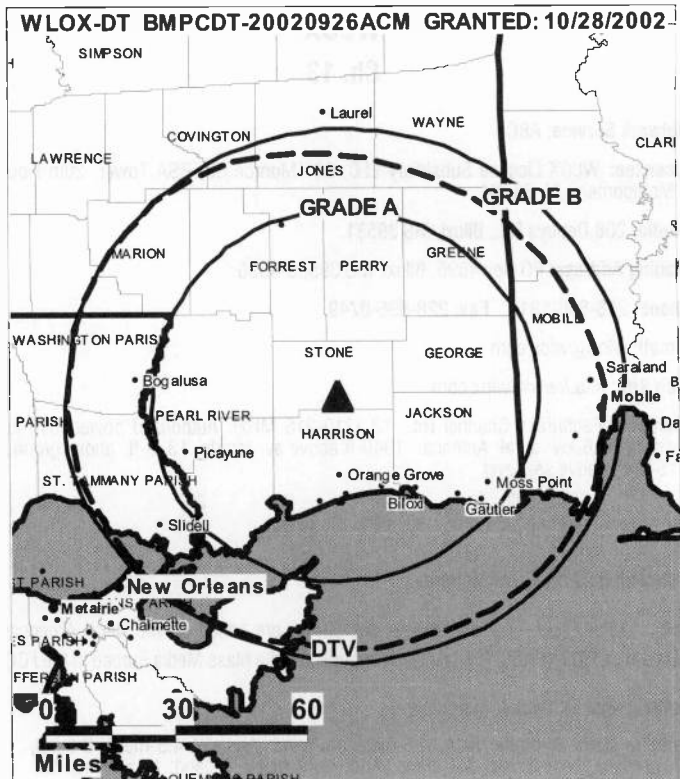
**Linda Sherman**, General Sales Manager.

**Don F. Moore**, Local Sales Manager.

**Ralph Caudill**, National Sales Manager.

**John Armstrong**, Engineer Supervisor.

**Frank Carlisle**, Business Manager.



© 2008 Warren Communications News

**Darlene Duffano**, Program Director.

**Todd Durbin**, Promotion Director.

**Pat Fagan**, Research Director.

**Tim Biesel**, Creative Services Manager.

**Glennis Crowell**, Traffic Manager.

**City of License:** Biloxi. **Station DMA:** Biloxi-Gulfport, MS. **Rank:** 160.

**Nielsen Data:** Not available.

**WCBI-DT**  
**Ch. 35**

**Network Service:** MNT, CW, CBS.

**Licensee:** WCBI-TV LLC, 27 Abercorn St., Savannah, GA 31401-2715.

**Studio:** 201 5th St., Columbus, MS 39703.

**Mailing Address:** PO Box 271, Columbus, MS 39703.

**Phone:** 662-327-4444. **Fax:** 602-329-1004.

**E-mail:** berryb@wcbi.com

**Web Site:** <http://www.wcbi.com>

**Technical Facilities:** Channel No. 35 (596-602 MHz). Authorized power: 708-kw max. visual, aural. Antenna: 1916-ft above av. terrain, 1680-ft. above ground, 2190-ft. above sea level.

Latitude	33°	45'	06"
Longitude	88°	52'	40"

**Note:** Latitude and longitude coordinates shown are based on the North American Datum of 1927 (NAD 27) as currently required by the Mass Media Bureau of the FCC.

**Satellite Earth Stations:** Transmitter Larcum; M/A-Com, 4-meter; DH Satellite, 4.5-meter; Scientific-Atlanta, 4.6-meter; Andrew, 4.6-meter Ku-band; Scientific-Atlanta, 7-meter; Scientific-Atlanta, M/A-Com, DX Communications receivers.

**Ownership:** Morris Multimedia Inc. (Group Owner).

**Began Operation:** Station operating; no on-air date

**Represented (legal):** Fletcher, Heald & Hildreth PLC.

**Represented (sales):** Blair Television.

**Personnel:**

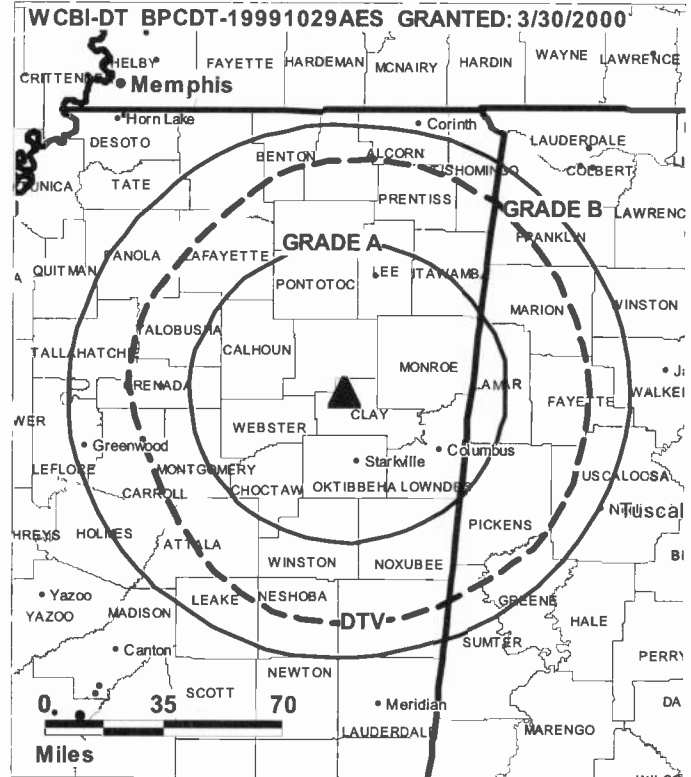
**Bobby Berry**, General Manager.

**Tami Butler**, Sales Manager.

**Gary Savage**, Engineering Director.

**Dutch Terry**, News Director.

**Nancy Russell**, Business Manager.



© 2008 Warren Communications News

**T. J. Tate**, Production Manager.

**Donna Hitchcock**, National Sales Coordinator & Traffic Manager.

**City of License:** Columbus. **Station DMA:** Columbus-Tupelo-West Point, MS.

**Rank:** 133.

**Nielsen Data:** Not available.



**WCBI-TV**

**Ch. 4**

**Network Service:** CBS.

**Licensee:** WCBI-TV LLC, 27 Abercom St., Savannah, GA 31401-2715.

**Studio:** 201 5th St. S, Columbus, MS 39701.

**Mailing Address:** PO Box 271, Columbus, MS 39703.

**Phone:** 662-327-4444. **Fax:** 602-329-1004.

**E-mail:** berryb@wcbi.com

**Web Site:** http://www.wcbi.com

**Technical Facilities:** Channel No. 4 (66-72 MHz). Authorized power: 100-kw visual, 10-kw aural. Antenna: 1800-ft above av. terrain, 535-ft. above ground, 2335-ft. above sea level.

Latitude 33° 45' 07"  
Longitude 88° 52' 44"

**Transmitter:** Hwy. 47, 4-mi. NE of Montpelier.

**Note:** Latitude and longitude coordinates shown are based on the North American Datum of 1927 (NAD 27) as currently required by the Mass Media Bureau of the FCC.

**Multichannel TV Sound:** Stereo only.

**Satellite Earth Stations:** Transmitter Larcum; M/A-Com, 4-meter; DH Satellite, 4.5-meter; Scientific-Atlanta, 4.6-meter; Andrew, 4.6-meter Ku-band; Scientific-Atlanta, 7-meter; Scientific-Atlanta, M/A-Com, DX Communications receivers.

**SNG Mobile Dish:** Radiator Systems, 2.8-meter Ku-band.

**News Services:** CNN Newsource, CBS Newspath, AP.

**Ownership:** Morris Multimedia Inc. (Group Owner).

**Began Operation:** July 13, 1956. Sale to present owner by Imes Communications approved by FCC December 31, 2003.

**Represented (sales):** Blair Television.

**Represented (legal):** Fletcher, Heald & Hildreth PLC.

**Personnel:**

**Bobby Berry**, General Manager.

**Tami Butler**, Sales Manager.

**Gary Savage**, Engineering Director.

**Dutch Terry**, News Director.

**Nancy Russell**, Business Manager.

**T. J. Tate**, Production Manager.

**Donna Hitchcock**, National Sales Coordinator & Traffic Manager.

**City of License:** Columbus. **Station DMA:** Columbus-Tupelo-West Point, MS.

**Rank:** 133.



© 2008 Warren Communications News

Circulation © 2007 Nielsen. Coverage based on Nielsen study.

GrandTotal	Cable	Non-cable	Total
	TV Households	TV Households	TV Households
Estimated Station Totals *	96,210	141,130	237,340
Average Weekly Circulation (2007)	51,366	62,202	113,568
Average Daily Circulation (2007)			59,759
Station DMA Total	Cable	Non-cable	Total
	TV Households	TV Households	TV Households
Estimated Station Totals *	71,980	100,720	172,700
Average Weekly Circulation (2007)	47,263	57,816	105,079
Average Daily Circulation (2007)			57,242
Other DMA Total	Cable	Non-cable	Total
	TV Households	TV Households	TV Households
Estimated Station Totals *	24,230	40,410	64,640
Average Weekly Circulation (2007)	4,103	4,386	8,489
Average Daily Circulation (2007)			2,517

\*Estimated station totals are sums of the Nielsen TV and Cable TV household estimates for each county in which the station registers viewing of more than 5% as per the Nielsen Survey Methods.

# Mississippi — Greenville

## WXVT Ch. 15

**Network Service:** CBS.

**Licensee:** Saga Broadcasting LLC, 73 Kercheval Ave., Grosse Pointe Farms, MI 48236.

**Studio:** 3015 E. Reed Rd., Greenville, MS 38703.

**Mailing Address:** 3015 E. Reed Rd., Greenville, MS 38703.

**Phone:** 662-334-1500. **Fax:** 662-378-8122.

**E-mail:** dcavileer@tecinfo.com

**Web Site:** http://www.wxvt.com

**Technical Facilities:** Channel No. 15 (476-482 MHz). Authorized power: 2750-kw max. & 891-kw horizontal visual, & 178-kw horizontal aural. Antenna: 890-ft above av. terrain, 919-ft. above ground, 1049-ft. above sea level.

Latitude 33° 39' 26"  
Longitude 90° 42' 17.5"

Holds CP for change to 1200-kw max. visual, 883-ft above av. terrain, 881-ft. above ground, 1011-ft. above sea level; lat. 33° 39' 26", long. 90° 42' 18", BPCT-20041124AEU.

**Transmitter:** 4.9-mi. SSE of Cleveland.

**Note:** Latitude and longitude coordinates shown are based on the North American Datum of 1927 (NAD 27) as currently required by the Mass Media Bureau of the FCC.

**Satellite Earth Stations:** RCA, 3-meter; Harris, 3-meter; DH Satellite, 5-meter; ADM, 5.5-meter.

**News Services:** CNN Newsource, CBS Newspath, AP.

**Ownership:** Saga Communications Inc. (Group Owner).

**Began Operation:** November 7, 1980. Sale to Lamco Communications by Big River Broadcasting Co. approved by FCC March 5, 1984. Sale to Greenville Television Inc. approved by FCC August 28, 1991. Sale to present owner by Greenville Television Inc. approved by FCC April 22, 1999.

**Represented (sales):** Blair Television.

**Represented (legal):** Smithwick & Belendiuk PC.

**Personnel:**

**David Cavileer**, Vice President & General Manager.

**Jim Chick**, Sales Manager.

**Earl Phelps**, News Director.

**Paul Serio**, Chief Engineer.

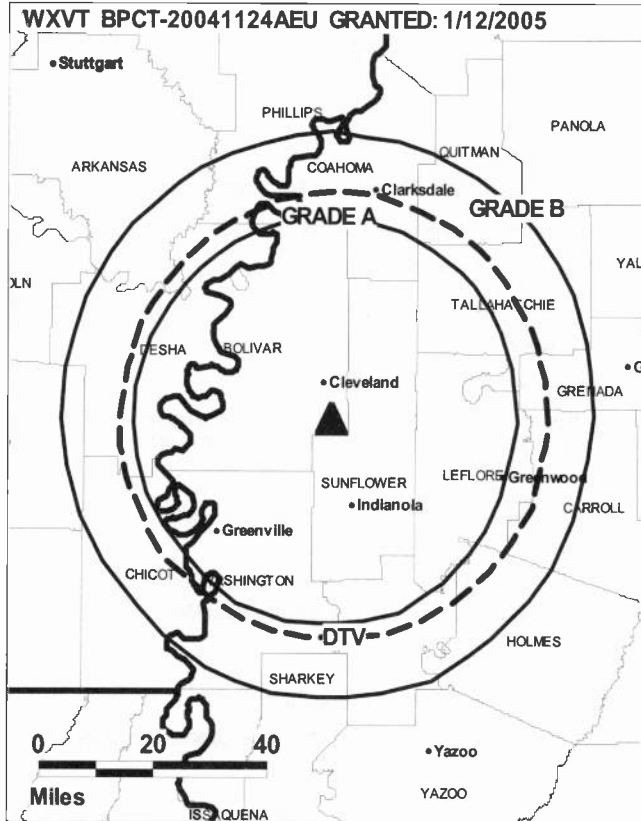
**Leigh McDowell**, Business Manager.

**Carolyn Byars**, Program Director.

**Trey Horton**, Production Manager.

**Beverly Ford**, Creative Services Director.

**Cassandra Robinson**, Traffic Manager.



© 2008 Warren Communications News

**City of License:** Greenville. **Station DMA:** Greenwood-Greenville, MS. **Rank:** 184.

Circulation © 2007 Nielsen. Coverage based on Nielsen study.

GrandTotal	Cable TV Households	Non-cable TV Households	Total TV Households
Estimated Station Totals *	73,440	37,280	110,720
Average Weekly Circulation (2007)	42,178	9,106	51,284
Average Daily Circulation (2007)			28,230
Station DMA Total	Cable TV Households	Non-cable TV Households	Total TV Households
Estimated Station Totals *	50,800	26,030	76,830
Average Weekly Circulation (2007)	34,968	8,260	43,228
Average Daily Circulation (2007)			24,737
Other DMA Total	Cable TV Households	Non-cable TV Households	Total TV Households
Estimated Station Totals *	22,640	11,250	33,890
Average Weekly Circulation (2007)	7,210	846	8,056
Average Daily Circulation (2007)			3,493

\*Estimated station totals are sums of the Nielsen TV and Cable TV household estimates for each county in which the station registers viewing of more than 5% as per the Nielsen Survey Methods.

# Mississippi — Greenville

## WXVT-DT Ch. 17

**Network Service:** CBS.

**Grantee:** Saga Broadcasting LLC, 73 Kercheval Ave., Grosse Pointe Farms, MI 48236.

**Studio:** 3015 E. Reed Rd., Greenville, MS 38703.

**Mailing Address:** 3015 E. Reed Rd., Greenville, MS 38703.

**Phone:** 662-334-1500. **Fax:** 662-378-8122.

**E-mail:** dcavileer@tecinfo.com

**Web Site:** <http://www.wxvt.com>

**Technical Facilities:** Channel No. 17 (488-494 MHz). Authorized power: 5-kw max. visual, aural. Antenna: 828-ft above av. terrain, 825-ft. above ground, 955-ft. above sea level.

Latitude	33°	39'	26"
Longitude	90°	42'	18"

**Note:** Latitude and longitude coordinates shown are based on the North American Datum of 1927 (NAD 27) as currently required by the Mass Media Bureau of the FCC.

**News Service:** CNN Newsource.

**Ownership:** Saga Communications Inc. (Group Owner).

**Began Operation:** May 1, 2002. Station operating under Special Temporary Authority at 0.25-kw max. visual.

**Represented (sales):** Blair Television.

**Represented (legal):** Smithwick & Belendiuk PC.

### Personnel:

**David Cavileer**, Vice President & General Manager.

**Jim Chick**, Sales Manager.

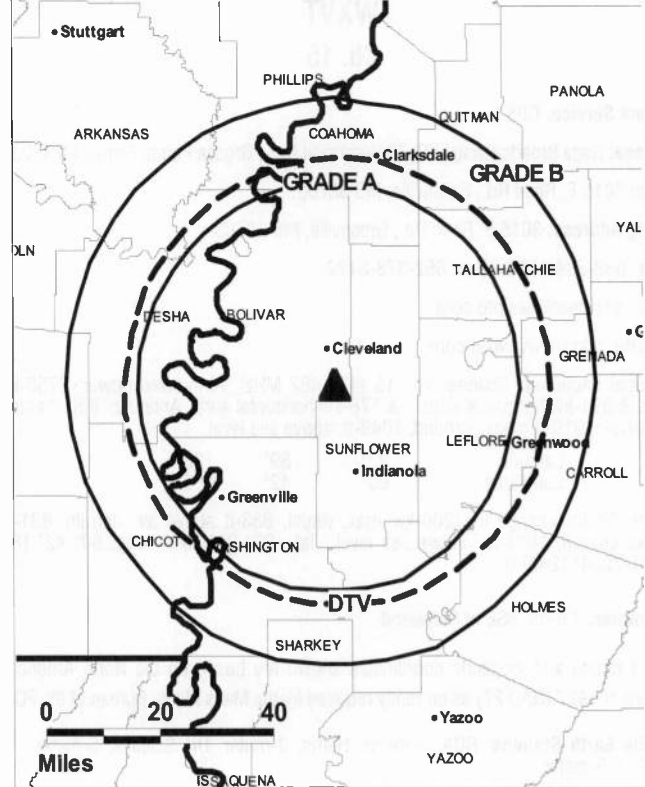
**Earl Phelps**, News Director.

**Paul Serio**, Chief Engineer.

**Leigh McDowell**, Business Manager.

**Carolyn Byars**, Program Director.

WXVT-DT BMPCDT-20060602AAX GRANTED: 10/5/2006



© 2008 Warren Communications News

**Trey Horton**, Production Manager.

**Beverly Ford**, Creative Services Director.

**Cassandra Robinson**, Traffic Manager.

**City of License:** Greenville. **Station DMA:** Greenwood-Greenville, MS. **Rank:** 184.

**Nielsen Data:** Not available.

# Mississippi — Greenwood

## WABG-DT

### Ch. 32

**Network Service:** ABC.

**Licensee:** Mississippi Broadcasting Partners, One Television Place, c/o Russell Schwartz, Charlotte, NC 28205.

**Studios:** 2001 Garrard Ave, Greenwood, MS 38930; 849 Washington Ave, Greenwood, MS 38701.

**Mailing Address:** PO Box 1243, Greenwood, MS 38701.

**Phone:** 662-332-0949. **Fax:** 662-378-3055.

**E-mail:** snelson@wabg.com

**Web Site:** <http://www.wabg.com>

**Technical Facilities:** Channel No. 32 (578-584 MHz). Authorized power: 1000-kw max. visual, aural. Antenna: 1877-ft above av. terrain, 1877-ft. above ground, 1991-ft. above sea level.

Latitude	33°	22'	23"
Longitude	90°	32'	25"

**Note:** Latitude and longitude coordinates shown are based on the North American Datum of 1927 (NAD 27) as currently required by the Mass Media Bureau of the FCC.

**Ownership:** Bahakel Communications Ltd. (Group Owner).

**Began Operation:** December 31, 2005.

**Represented (legal):** Dow Lohnes PLLC.

**Represented (sales):** Continental Television Sales.

#### Personnel:

**Sherry Nelson**, General Manager & Local Sales Manager.

**Mandy Lester Reid**, Sales Associate.

**Jonas Oswald**, Sales Associate.

**Pam Chatman**, News Director.

**Larry Nixon**, Engineering Director.

**Betty Thunderburk**, Business Manager.



© 2008 Warren Communications News

**Donnie Reid**, Production & Program Director.

**Trey Clark**, Traffic Manager.

**City of License:** Greenwood. **Station DMA:** Greenwood-Greenville, MS. **Rank:** 184.

**Nielsen Data:** Not available.

**WABG-TV**

**Ch. 6**

**Network Service:** ABC.

**Licensee:** Mississippi Broadcasting Partners, One Television Place, c/o Russell Schwartz, Charlotte, NC 28205.

**Studios:** 2001 Garrard Ave, Greenwood, MS 38930; 849 Washington Ave, Greenville, MS 38701.

**Mailing Address:** PO Box 1243, Greenville, MS 38701.

**Phone:** 662-332-0949; 662-378-3055. **Fax:** 662-334-6420.

**E-mail:** snelson@wabg.com

**Web Site:** http://www.wabg.com

**Technical Facilities:** Channel No. 6 (82-88 MHz). Authorized power: 100-kw visual, 10.5-kw aural. Antenna: 1960-ft above av. terrain, 2000-ft. above ground, 2115-ft. above sea level.

Latitude 33° 22' 23"  
Longitude 90° 32' 31"

Holds CP for change to 1959-ft above av. terrain, 1959-ft. above ground, 2073-ft. above sea level; lat. 33° 22' 23", long. 90° 32' 25", BPCT-20030701BNS.

**Note:** Latitude and longitude coordinates shown are based on the North American Datum of 1927 (NAD 27) as currently required by the Mass Media Bureau of the FCC.

**AM Affiliate:** WABG, 1-kw (0.5-kw night), 960 kHz.

**News Services:** CNN Newsource, AP, ABC NewsOne.

**Ownership:** Bahakel Communications Ltd. (Group Owner).

**Began Operation:** October 20, 1959. Sale to Commonwealth Broadcasting Group Inc. (Charles Harker) pends.

**Represented (legal):** Dow Lohnes PLLC.

**Represented (sales):** Continental Television Sales.

**Personnel:**

**Sherry Nelson**, General Manager & Local Sales Manager.

**Mandy Lester Reid**, Sales Associate.

**Jonas Oswald**, Sales Associate.

**Pam Chatman**, News Director.

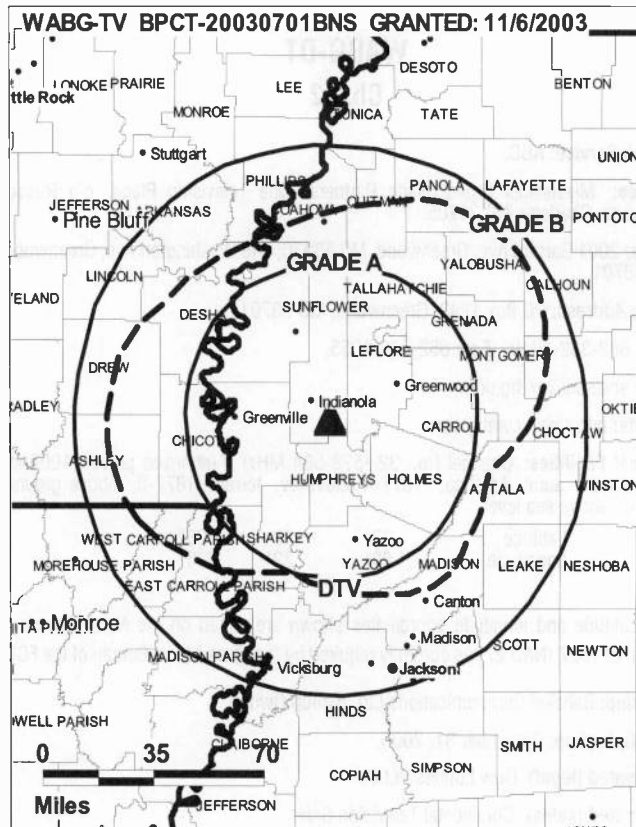
**Larry Nixon**, Engineering Director.

**Betty Thunderburk**, Business Manager.

**Donnie Reid**, Production & Program Director.

**Trey Clark**, Traffic Manager.

**City of License:** Greenwood. **Station DMA:** Greenwood-Greenville, MS. **Rank:** 184.



© 2008 Warren Communications News

Circulation © 2007 Nielsen. Coverage based on Nielsen study.

GrandTotal	Cable TV Households	Non-cable TV Households	Total TV Households
Estimated Station Totals *	78,280	54,170	132,450
Average Weekly Circulation (2007)	51,682	14,696	66,378
Average Daily Circulation (2007)			38,305
<b>Station DMA Total</b>	<b>Cable TV Households</b>	<b>Non-cable TV Households</b>	<b>Total TV Households</b>
Estimated Station Totals *	50,800	26,030	76,830
Average Weekly Circulation (2007)	39,144	10,521	49,665
Average Daily Circulation (2007)			30,388
<b>Other DMA Total</b>	<b>Cable TV Households</b>	<b>Non-cable TV Households</b>	<b>Total TV Households</b>
Estimated Station Totals *	27,480	28,140	55,620
Average Weekly Circulation (2007)	12,538	4,175	16,713
Average Daily Circulation (2007)			7,917

\*Estimated station totals are sums of the Nielsen TV and Cable TV household estimates for each county in which the station registers viewing of more than 5% as per the Nielsen Survey Methods.

# Mississippi — Gulfport

**WXXV-DT**

**Ch. 48**

**Network Service:** FOX.

**Grantee:** Morris Network of Mississippi Inc., 27 Abercorn St., Savannah, GA 31401-2715.

**Studio:** 14351 Hwy 49 N, Gulfport, MS 39503.

**Mailing Address:** PO Box 2500, Gulfport, MS 39505.

**Phone:** 228-832-2525. **Fax:** 228-832-4442.

**E-mail:** bedwards@wxxv25.com

**Web Site:** <http://www.wxxv25.com>

**Technical Facilities:** Channel No. 48 (674-680 MHz). Authorized power: 300-kw max. visual, aural. Antenna: 1496-ft above av. terrain, 1414-ft. above ground, 1657-ft. above sea level.

Latitude	30°	44'	48"
Longitude	89°	03'	30"

**Note:** Latitude and longitude coordinates shown are based on the North American Datum of 1927 (NAD 27) as currently required by the Mass Media Bureau of the FCC.

**News Services:** Fox NewsEdge, AP.

**Ownership:** Morris Multimedia Inc. (Group Owner).

**Began Operation:** Station operating under Special Temporary Authority at 13-kw max. visual; no on-air date

**Represented (sales):** Millennium Sales & Marketing.

**Personnel:**

**Bobby Edwards**, General Manager.

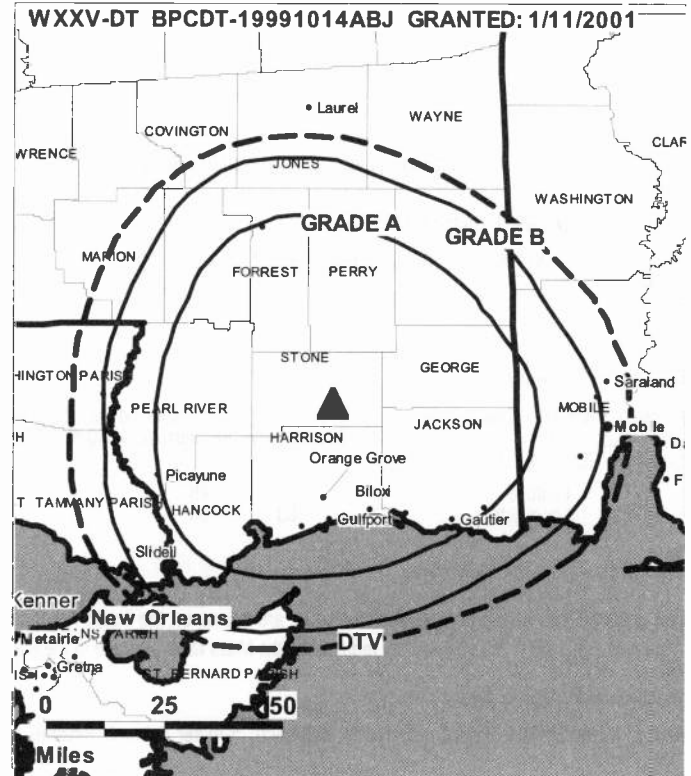
**Rod Henderson**, General Sales Manager.

**Shirin Brown**, National Sales Coordinator.

**Glenda McCree**, Sales Assistant.

**Ray Luke**, Operations Manager & Chief Engineer.

**Donna Ingram**, Business Manager.



© 2008 Warren Communications News

**Jimmy Spears**, Program & Traffic Coordinator.

**Diedre Pyron**, Promotion Coordinator.

**Deborah McCreary**, Creative Services Director.

**City of License:** Gulfport. **Station DMA:** Biloxi-Gulfport, MS. **Rank:** 160.

**Nielsen Data:** Not available.

# Mississippi — Gulfport

**WXXV-TV**

**Ch. 25**

**Network Service:** FOX.

**Licensee:** Morris Network of Mississippi Inc., 27 Abercorn St., Savannah, GA 31401-2715.

**Studio:** 14351 Hwy 49 N, Gulfport, MS 39503.

**Mailing Address:** PO Box 2500, Gulfport, MS 39505.

**Phone:** 228-832-2525. **Fax:** 228-832-4442.

**E-mail:** bedwards@wxxv25.com

**Web Site:** http://www.wxxv25.com

**Technical Facilities:** Channel No. 25 (536-542 MHz). Authorized power: 2240-kw max. visual, 224-kw aural. Antenna: 1600-ft above av. terrain, 1540-ft. above ground, 1780-ft. above sea level.

Latitude	30°	44'	48"
Longitude	89°	03'	30"

**Transmitter:** 4.7-mi. NE of McHenry.

**Note:** Latitude and longitude coordinates shown are based on the North American Datum of 1927 (NAD 27) as currently required by the Mass Media Bureau of the FCC.

**Multichannel TV Sound:** Stereo only.

**Satellite Earth Station:** Transmitter Harris; Comtech, 5-meter C-band; Pinzone receivers.

**Ownership:** Morris Multimedia Inc. (Group Owner).

**Began Operation:** February 14, 1987. Sale to present owner by Prime Cities Broadcasting Corp. approved by FCC June 12, 1997. Sale to Prime Cities Broadcasting Corp. by AmSouth Realty Inc. approved by FCC May 1, 1991. Sale to AmSouth Realty Inc. by Gulf Coast TV Ltd. approved by FCC December 8, 1989.

**Represented (sales):** Millennium Sales & Marketing.

**Represented (legal):** Fletcher, Heald & Hildreth PLC.

**Represented (engineering):** Denny & Associates PC.

**Personnel:**

**Bobby Edwards,** General Manager.

**Ray Luke,** Operations Manager & Chief Engineer.

**Rod Henderson,** General Sales Manager.

**Shirin Brown,** National Sales Coordinator.

**Glenda McCree,** Sales Assistant.

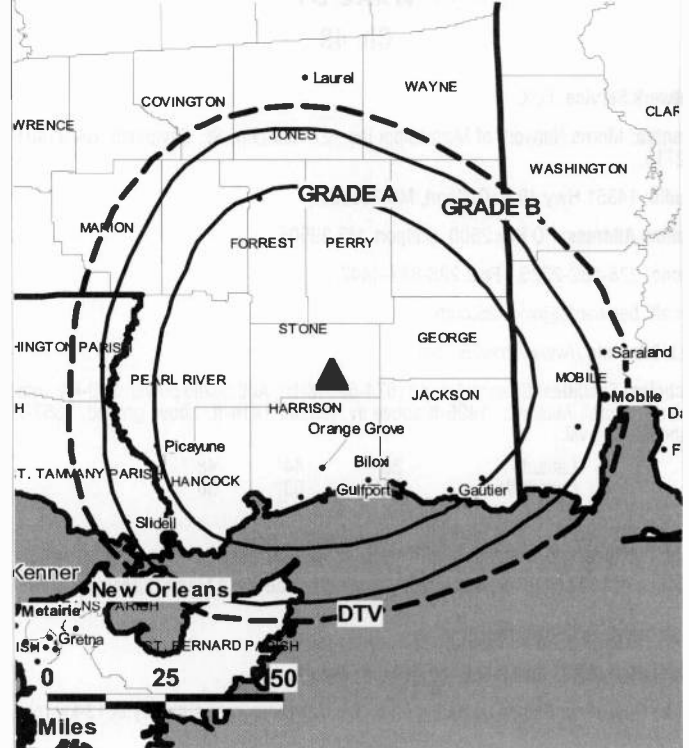
**Donna Ingram,** Business Manager.

**Kepper, Tupper & Company**

We brokered the sale of WXXV-TV

112 High Ridge Avenue, Ridgefield, CT (203)431-3366

**WXXV-TV BMPCT-19840824KJ GRANTED: 2/28/1985**



© 2008 Warren Communications News

**Jimmy Spears,** Program & Traffic Coordinator.

**Deidre Pyron,** Promotion Coordinator.

**Deborah McCreary,** Creative Services Director.

**City of License:** Gulfport. **Station DMA:** Biloxi-Gulfport, MS. **Rank:** 160.

Circulation © 2007 Nielsen. Coverage based on Nielsen study.

GrandTotal	Cable TV Households	Non-cable TV Households	Total TV Households
Estimated Station Totals *	143,240	86,110	229,350
Average Weekly Circulation (2007)	63,773	12,757	76,530
Average Daily Circulation (2007)			23,994
Station DMA Total	Cable TV Households	Non-cable TV Households	Total TV Households
Estimated Station Totals *	90,030	38,830	128,860
Average Weekly Circulation (2007)	37,053	8,031	45,084
Average Daily Circulation (2007)			14,380
Other DMA Total	Cable TV Households	Non-cable TV Households	Total TV Households
Estimated Station Totals *	53,210	47,280	100,490
Average Weekly Circulation (2007)	26,720	4,726	31,446
Average Daily Circulation (2007)			9,614

\*Estimated station totals are sums of the Nielsen TV and Cable TV household estimates for each county in which the station registers viewing of more than 5% as per the Nielsen Survey Methods.

**WHLT**  
**Ch. 22**  
**(Satellite of WJTV, Jackson)**

**Network Service:** CBS.

**Licensee:** Media General Communications Holdings LLC, 333 E Franklin St, Richmond, VA 23219.

**Studio:** Cloverleaf Mall, 5912 Hwy. 49, Hattiesburg, MS 39401.

**Mailing Address:** 5912 Hwy. 49, Cloverleaf Mall, Hattiesburg, MS 39401.

**Phone:** 601-545-2077. **Fax:** 601-545-3589.

**E-mail:** sschrader@wjtv.com

**Web Site:** http://www.whlt.com

**Technical Facilities:** Channel No. 22 (518-524 MHz). Authorized power: 1200-kw max. visual, 120-kw aural. Antenna: 800-ft above av. terrain, 707-ft. above ground, 1017-ft. above sea level.

Latitude 31° 24' 21"  
 Longitude 89° 14' 35"

**Transmitter:** 4-mi. NE of Petal on Lynn Ray Rd.

**Note:** Latitude and longitude coordinates shown are based on the North American Datum of 1927 (NAD 27) as currently required by the Mass Media Bureau of the FCC.

**Multichannel TV Sound:** Stereo only.

**Satellite Earth Station:** Transmitter Harris; Scientific-Atlanta, 5-meter C-band.

**News Service:** AP.

**Ownership:** Media General Inc. (Group Owner).

**Began Operation:** January 12, 1987.

**Represented (sales):** Blair Television.

**Personnel:**

**Bob Romine,** General Manager.

**Fred Howard,** Station Manager & Sales Manager.

**Rick Russell,** News Director.

**Steve Schrader,** Chief Engineer.

**Billy Tinsley,** Business Manager.

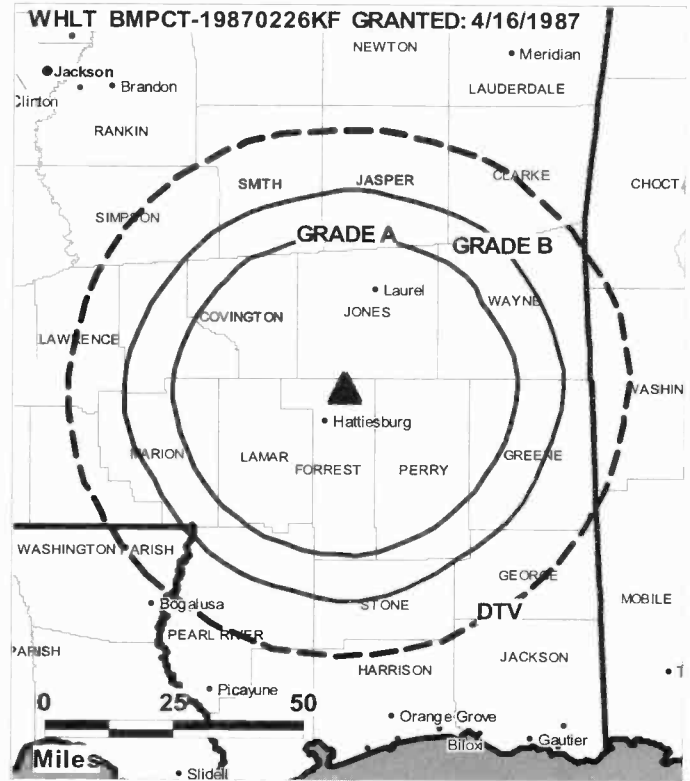
**Jackie McDonald,** Program Director.

**Gary Wolverton,** Marketing & Promotion Director.

**Rob Ruffin,** Production Manager.

**Regina James,** Traffic Manager.

**City of License:** Hattiesburg. **Station DMA:** Hattiesburg-Laurel, MS. **Rank:** 168.



© 2008 Warren Communications News

Circulation © 2007 Nielsen. Coverage based on Nielsen study.

GrandTotal	Cable TV Households	Non-cable TV Households	Total TV Households
Estimated Station Totals *	53,510	56,560	110,070
Average Weekly Circulation (2007)	29,396	12,728	42,124
Average Daily Circulation (2007)			17,584

Station DMA Total	Cable TV Households	Non-cable TV Households	Total TV Households
Estimated Station Totals *	53,210	53,550	106,760
Average Weekly Circulation (2007)	29,331	12,276	41,607
Average Daily Circulation (2007)			17,531

Other DMA Total	Cable TV Households	Non-cable TV Households	Total TV Households
Estimated Station Totals *	300	3,010	3,310
Average Weekly Circulation (2007)	65	452	517
Average Daily Circulation (2007)			53

\*Estimated station totals are sums of the Nielsen TV and Cable TV household estimates for each county in which the station registers viewing of more than 5% as per the Nielsen Survey Methods.



**WHLT-DT**

**Ch. 58**

**Network Service:** CBS.

**Grantee:** Media General Communications Holdings LLC, 333 E Franklin St, Richmond, VA 23219.

**Studio:** 5912 Hwy. 49, Cloverleaf Mall, Hattiesburg, MS 39401.

**Mailing Address:** 5912 Hwy. 49, Cloverleaf Mall, Hattiesburg, MS 39401.

**Phone:** 601-545-2077. **Fax:** 601-545-3589.

**E-mail:** sschrader@wjtv.com

**Web Site:** http://www.whlt.com

**Technical Facilities:** Channel No. 58 (734-740 MHz). Authorized power: 1000-kw max. visual, aural. Antenna: 699-ft above av. terrain, 607-ft. above ground, 919-ft. above sea level.

Latitude	31°	24'	20"
Longitude	89°	14'	13"

**Note:** Latitude and longitude coordinates shown are based on the North American Datum of 1927 (NAD 27) as currently required by the Mass Media Bureau of the FCC.

**Ownership:** Media General Inc. (Group Owner).

**Began Operation:** Station operating; no on-air date

**Personnel:**

**Bob Romine**, General Manager.

**Fred Howard**, Station Manager & Sales Manager.

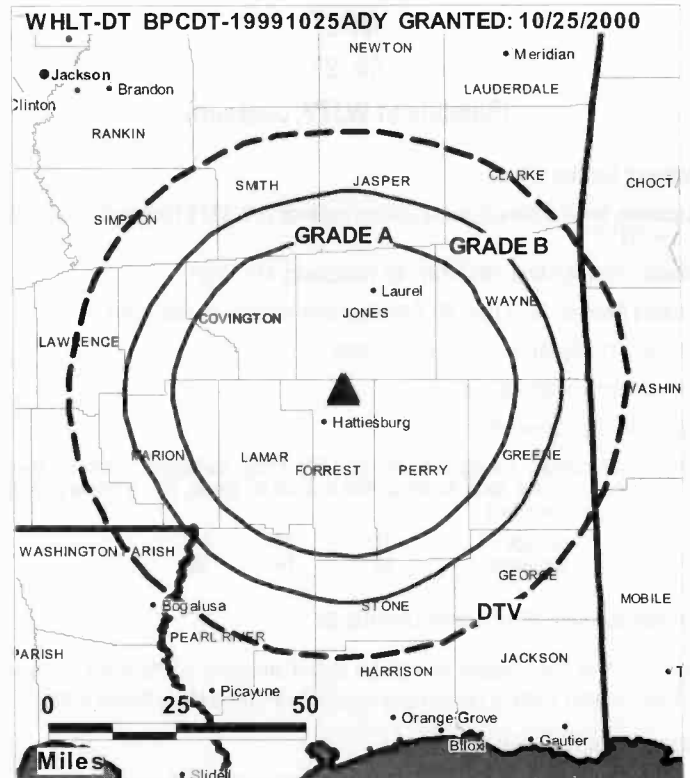
**Rick Russell**, News Director.

**Steve Schrader**, Chief Engineer.

**Billy Tinsley**, Business Manager.

**Jackie McDonald**, Program Director.

**Gary Wolverton**, Marketing & Promotion Director.



© 2008 Warren Communications News

**Rob Ruffin**, Production Manager.

**Regina James**, Traffic Manager.

**City of License:** Hattiesburg. **Station DMA:** Hattiesburg-Laurel, MS. **Rank:** 168.

**Nielsen Data:** Not available.

# Mississippi — Holly Springs

## WBUY-DT Ch. 41

**Network Service:** TBN.

**Licensee:** Trinity Broadcasting Network Inc., 2442 Michelle Dr., Tustin, CA 92780.

**Studio:** 3447 Cazassa Rd., Memphis, TN 38116.

**Mailing Address:** 3447 Cazassa Rd., Memphis, TN 38116.

**Phone:** 901-396-9541; 714-957-9699. **Fax:** 901-396-9585.

**E-mail:** ngardner@tbn.org

**Web Site:** <http://www.tbn.org>

**Technical Facilities:** Channel No. 41 (632-638 MHz). Authorized power: 500-kw max. visual, aural. Antenna: 400-ft above av. terrain, 404-ft. above ground, 755-ft. above sea level.

Latitude	34°	59'	20"
Longitude	89°	41'	13"

**Note:** Latitude and longitude coordinates shown are based on the North American Datum of 1927 (NAD 27) as currently required by the Mass Media Bureau of the FCC.

**Ownership:** Trinity Broadcasting Network Inc. (Group Owner).

**Began Operation:** September 24, 2002. Standard Definition.

**Represented (legal):** Colby M May.

**Personnel:**

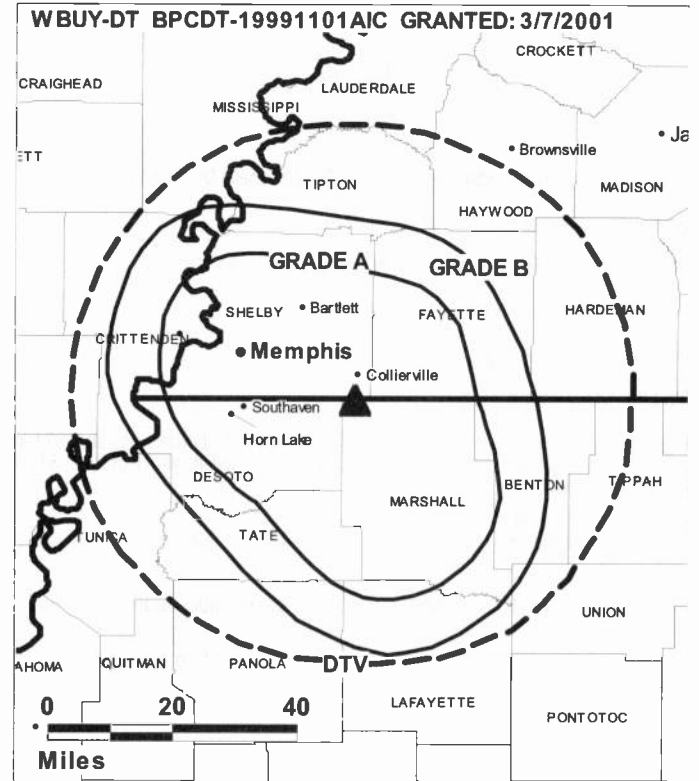
**Nina Gardner**, Station Manager.

**Dean Garrison**, Chief Engineer.

**Cliff Pickell**, Production Manager.

**Tamela Woods-Calvin**, Public Affairs Director.

**Vicki Everett**, Secretary.



© 2008 Warren Communications News

**City of License:** Holly Springs. **Station DMA:** Memphis, TN. **Rank:** 47.

**Nielsen Data:** Not available.

# Mississippi — Holly Springs

**WBUY-TV**

**Ch. 40**

**Network Service:** TBN.

**Licensee:** Trinity Broadcasting Network Inc., 2442 Michelle Dr., Tustin, CA 92780.

**Studio:** 3447 Cazassa Rd., Memphis, TN 38116.

**Mailing Address:** 3447 Cazassa Rd., Memphis, TN 38116.

**Phone:** 901-396-9541. **Fax:** 901-396-9585.

**E-mail:** ngardner@tbn.org

**Web Site:** http://www.tbn.org

**Technical Facilities:** Channel No. 40 (626-632 MHz). Authorized power: 4624-kw max. visual, aural. Antenna: 465-ft above av. terrain, 468-ft. above ground, 818-ft. above sea level.

Latitude 34° 59' 20"  
Longitude 89° 41' 13"

**Transmitter:** 0.43-mi. SSW of Byhalia Rd., at Tennessee border, near Barton.

**Note:** Latitude and longitude coordinates shown are based on the North American Datum of 1927 (NAD 27) as currently required by the Mass Media Bureau of the FCC.

**News Service:** None.

**Ownership:** Trinity Broadcasting Network Inc. (Group Owner).

**Began Operation:** September 15, 1991. Sale to All American TV Inc. by Sonlight Broadcasting Systems Inc. approved by FCC May 27, 1997. Sale to present owner by All American TV Inc. approved by FCC May 8, 2000.

**Represented (legal):** Colby M May.

**Personnel:**

**Nina Gardner**, Station Manager.

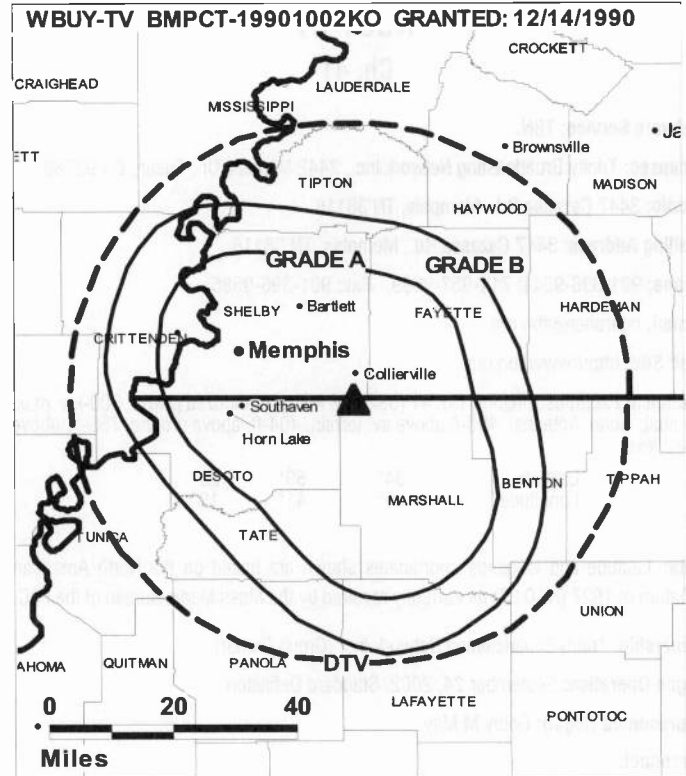
**Dean Garrison**, Chief Engineer.

**Cliff Pickell**, Production Manager.

**Tamela Woods-Calvin**, Public Affairs Director.

**Vicki Everett**, Secretary.

**City of License:** Holly Springs. **Station DMA:** Memphis, TN. **Rank:** 47.



© 2008 Warren Communications News

Circulation © 2007 Nielsen. Coverage based on Nielsen study.

GrandTotal	Cable TV Households	Non-cable TV Households	Total TV Households
Estimated Station Totals *	238,660	156,570	395,230
Average Weekly Circulation (2007)	20,140	8,909	29,049
Average Daily Circulation (2007)			9,056
Station DMA Total	Cable TV Households	Non-cable TV Households	Total TV Households
Estimated Station Totals *	238,660	156,570	395,230
Average Weekly Circulation (2007)	20,140	8,909	29,049
Average Daily Circulation (2007)			9,056

\*Estimated station totals are sums of the Nielsen TV and Cable TV household estimates for each county in which the station registers viewing of more than 5% as per the Nielsen Survey Methods.

**WKDH**  
**Ch. 45**

**Network Service:** ABC.

**Licensee:** Southern Broadcasting Inc., PO Box 1645, Tupelo, MS 38802.

**Studio:** 1359 Rd. 681 Beech Springs Rd., Tupelo, MS 38801.

**Mailing Address:** PO Box 1645, Topelo, MS 38802.

**Phone:** 662-456-4558. **Fax:** 662-844-7061.

**E-mail:** manager@wkdh.com

**Web Site:** http://www.wkdh.com

**Technical Facilities:** Channel No. 45 (656-662 MHz). Authorized power: 1854-kw max. visual, aural. Antenna: 1611-ft above av. terrain, 1368-ft. above ground, 1949-ft. above sea level.

Latitude	33°	47'	40"
Longitude	89°	05'	16"

Holds CP for change to 537-kw max. visual, 1611-ft above av. terrain, 1368-ft. above ground, 1948-ft. above sea level; BPCDT-20060519ABE.

**Transmitter:** 2.4-mi. from Woodland.

**Note:** Latitude and longitude coordinates shown are based on the North American Datum of 1927 (NAD 27) as currently required by the Mass Media Bureau of the FCC.

**Ownership:** Southern Broadcasting Inc.

**Began Operation:** June 18, 2001. Pro forma assignment of permit to Southern Broadcasting Inc. from K & D Spain Partners granted by FCC August 10, 1998.

**Represented (sales):** Continental Television Sales.

**Represented (legal):** Garvey Schubert Barer.

**Represented (engineering):** Richard Vega Group.

**Personnel:**

**Walter Spain**, President & Station Manager.

**James Conaway**, Chief Engineer.

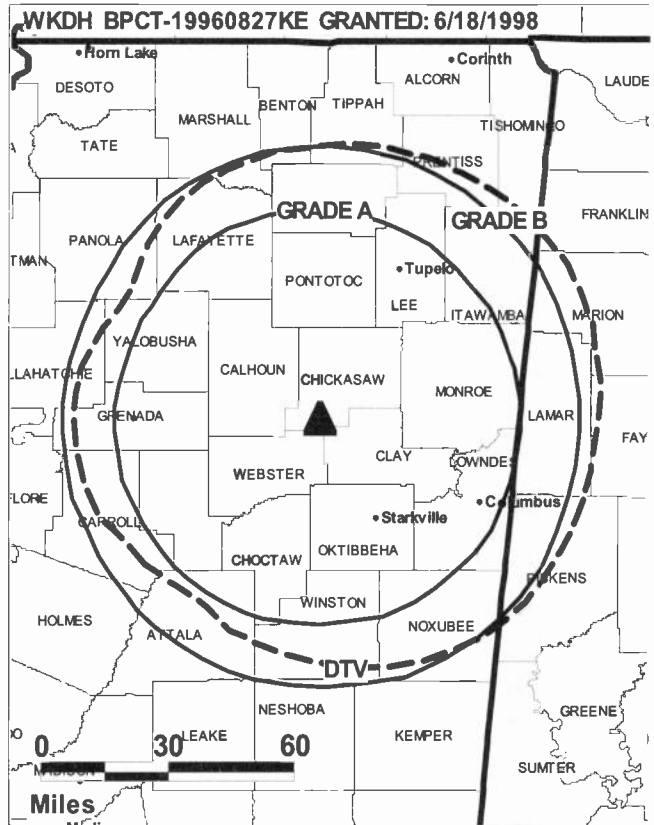
**City of License:** Houston. **Station DMA:** Columbus-Tupelo-West Point, MS.

**Rank:** 133.



FULLY SEARCHABLE • CONTINUOUSLY UPDATED • DISCOUNT RATES FOR PRINT PURCHASERS

For more information call 800-771-9202 or visit www.warren-news.com



Circulation © 2007 Nielsen. Coverage based on Nielsen study.

GrandTotal	Cable TV Households	Non-cable TV Households	Total TV Households
Estimated Station Totals *	70,890	100,720	171,610
Average Weekly Circulation (2007)	25,056	21,235	46,291
Average Daily Circulation (2007)			13,996
Station DMA Total	Cable TV Households	Non-cable TV Households	Total TV Households
Estimated Station Totals *	68,910	100,720	169,630
Average Weekly Circulation (2007)	24,755	21,235	45,990
Average Daily Circulation (2007)			13,982
Other DMA Total	Cable TV Households	Non-cable TV Households	Total TV Households
Estimated Station Totals *	1,980	0	1,980
Average Weekly Circulation (2007)	301	0	301
Average Daily Circulation (2007)			14

\*Estimated station totals are sums of the Nielsen TV and Cable TV household estimates for each county in which the station registers viewing of more than 5% as per the Nielsen Survey Methods.

**WAPT**  
**Ch. 16**

**Network Service:** ABC.

**Licensee:** WAPT Hearst-Argyle Television Inc., 888 7th Ave, New York, NY 10106.

**Studio:** 7616 Channel 16 Way, Jackson, MS 39209.

**Mailing Address:** PO Box 10297, Jackson, MS 39289-0297.

**Phone:** 601-922-1607. **Fax:** 601-922-1663.

**E-mail:** jamiller@hearst.com

**Web Site:** http://www.thejacksonchannel.com

**Technical Facilities:** Channel No. 16 (482-488 MHz). Authorized power: 4790-kw max. visual, aural. Antenna: 1178-ft above av. terrain, 1037-ft. above ground, 1476-ft. above sea level.

Latitude	32°	16'	41"
Longitude	90°	17'	40"

**Transmitter:** 7616 Channel 16 Way, Jackson.

**Note:** Latitude and longitude coordinates shown are based on the North American Datum of 1927 (NAD 27) as currently required by the Mass Media Bureau of the FCC.

**Multichannel TV Sound:** Stereo only.

**Satellite Earth Stations:** Transmitter Larcen; Scientific-Atlanta, 4-meter; Micro-dyne, 4-meter KC-band; Scientific-Atlanta, M/A-Com receivers.

**News Service:** AP.

**Ownership:** Hearst-Argyle Television Inc. (Group Owner).

**Began Operation:** October 3, 1970. Merger with Hearst Corp. to form present owner approved by FCC June 2, 1997 (Vol. 37:13, 35). Sale to Argyle Television Inc. by Northstar Television Group Inc. approved by FCC November 7, 1994 (Television Digest, Vol. 34:37; 35:2). Sale to Northstar Television Group approved by FCC September 11, 1989. Sale to Price Communications approved by FCC June 23, 1987 (Vol. 27:21). Sale to Clay Communications by Lewis C. Hopper, et al., approved by FCC March 18, 1979. Sale to Lewis Hopper, et al., by American Public Life Insurance Co. approved by FCC March 18, 1976.

**Represented (sales):** Eagle Television Sales.

**Personnel:**

**Stuart Kellogg**, President & General Manager.

**Jeff Wolfe**, General Sales Manager.

**Danny Walker**, Local Sales Manager.

**Bruce Barkley**, News Director.

**Tom Bondurant**, Engineering Manager.

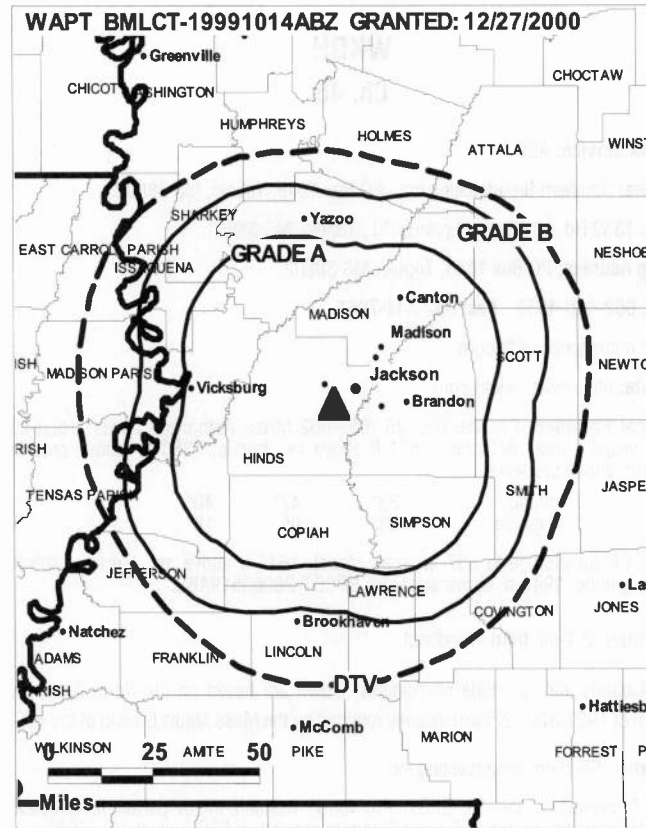
**Stephen Thompson**, Business Manager.

**Linda Bozone**, Program Director.

**Abigail Flanders**, Promotion Director.

**Kim Oxley**, Production Manager.

**Tracy Mallett**, Traffic Manager.



**City of License:** Jackson. **Station DMA:** Jackson, MS. **Rank:** 90.

Circulation © 2007 Nielsen. Coverage based on Nielsen study.

GrandTotal	Cable TV Households	Non-cable TV Households	Total TV Households
Estimated Station Totals *	167,640	155,800	323,440
Average Weekly Circulation (2007)	112,102	79,575	191,677
Average Daily Circulation (2007)			94,190
Station DMA Total	Cable TV Households	Non-cable TV Households	Total TV Households
Estimated Station Totals *	154,540	154,600	309,140
Average Weekly Circulation (2007)	110,355	79,492	189,847
Average Daily Circulation (2007)			94,019
Other DMA Total	Cable TV Households	Non-cable TV Households	Total TV Households
Estimated Station Totals *	13,100	1,200	14,300
Average Weekly Circulation (2007)	1,747	83	1,830
Average Daily Circulation (2007)			171

\*Estimated station totals are sums of the Nielsen TV and Cable TV household estimates for each county in which the station registers viewing of more than 5% as per the Nielsen Survey Methods.

**WAPT-DT**  
**Ch. 21**

**Network Service:** ABC.

**Grantee:** WAPT Hearst-Argyle Television Inc., 888 7th Ave, New York, NY 10106.

**WAPT-DT:** 7616 Channel 16 Hwy, Jackson, MS 39209.

**Mailing Address:** PO Box 10297, Jackson, MS 39289-0297.

**Phone:** 601-922-1607. **Fax:** 601-922-1663.

**E-mail:** jamiller@hearst.com

**Web Site:** <http://www.thejacksonchannel.com>

**Technical Facilities:** Channel No. 21 (512-518 MHz). Authorized power: 1000-kw max. visual, aural. Antenna: 1089-ft above av. terrain, 942-ft. above ground, 1388-ft. above sea level.

Latitude	32°	16'	41"
Longitude	90°	17'	40"

**Note:** Latitude and longitude coordinates shown are based on the North American Datum of 1927 (NAD 27) as currently required by the Mass Media Bureau of the FCC.

**Ownership:** Hearst-Argyle Television Inc. (Group Owner).

**Began Operation:** Station operating under Special Temporary Authority at 1000-kw max. visual; no on-air date

**Personnel:**

**Stuart Kellogg**, President & General Manager.

**Jeff Wolfe**, General Sales Manager.

**Danny Walker**, Local Sales Manager.

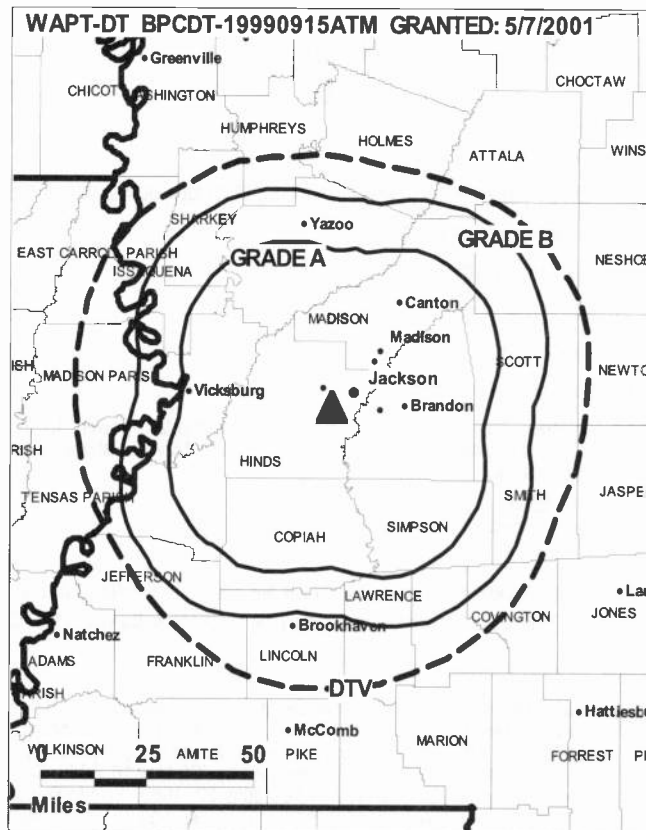
**Bruce Barkley**, News Director.

**Tom Bondurant**, Engineering Manager.

**Stephen Thompson**, Business Manager.

**Linda Bozone**, Program Director.

**Abigail Flanders**, Promotion Director.



© 2008 Warren Communications News

**Kim Oxley**, Production Manager.

**Tracy Mallett**, Traffic Manager.

**City of License:** Jackson. **Station DMA:** Jackson, MS. **Rank:** 90.

**Nielsen Data:** Not available.

**WDBD**  
**Ch. 40**

**Network Service:** FOX.

**Licensee:** Jackson Television LLC, 200 Clarendon St, 51st Floor, Boston, MA 02116.

**Studio:** One Great Place, Jackson, MS 39209.

**Mailing Address:** PO Box 6905, Jackson, MS 39209.

**Phone:** 601-922-1234. **Fax:** 601-922-0268.

**E-mail:** tedrudolph@jam.rr.com

**Web Site:** http://www.gomiss.com

**Technical Facilities:** Channel No. 40 (626-632 MHz). Authorized power: 4000-kw max. visual, aural. Antenna: 1962-ft above av. terrain, 1854-ft. above ground, 2264-ft. above sea level.

Latitude	32°	12'	49"
Longitude	90°	22'	56"

**Note:** Latitude and longitude coordinates shown are based on the North American Datum of 1927 (NAD 27) as currently required by the Mass Media Bureau of the FCC.

**Ownership:** Jackson Television LLC.

**Began Operation:** December 27, 1984. Transfer of control of permit to H. Bernard Dixon from Brenda Harrison approved by FCC April 30, 1985. Transfer of control to Media Central from H. Bernard Dixon approved by FCC November 26, 1985. Sale to C. Kenneth Still, trustee from Media Central, approved by FCC May 10, 1989. Sale to D & K Broadcast Properties LP approved by FCC June 22, 1989. Sale to Pegasus Communications Corp. approved by FCC February 18, 1993. Sale to present owner from Pegasus Communications Corp. approved by FCC August 11, 2003. Transfer of control to Alta Communications VIII LP from Galloway/Elmore Holdings LLC approved by FCC June 6, 2007.

**Represented (legal):** Pillsbury Winthrop Shaw Pittman LLP.

**Represented (sales):** Katz Millenium.

**Represented (engineering):** du Treil, Lundin & Rackley Inc.

**Personnel:**

**Ted Rudolph,** General Manager & Marketing Director.

**Mike Dunlap,** General Sales Manager.

**Robert Flanagan,** Chief Engineer.

**Debra Helberg,** Business Manager.

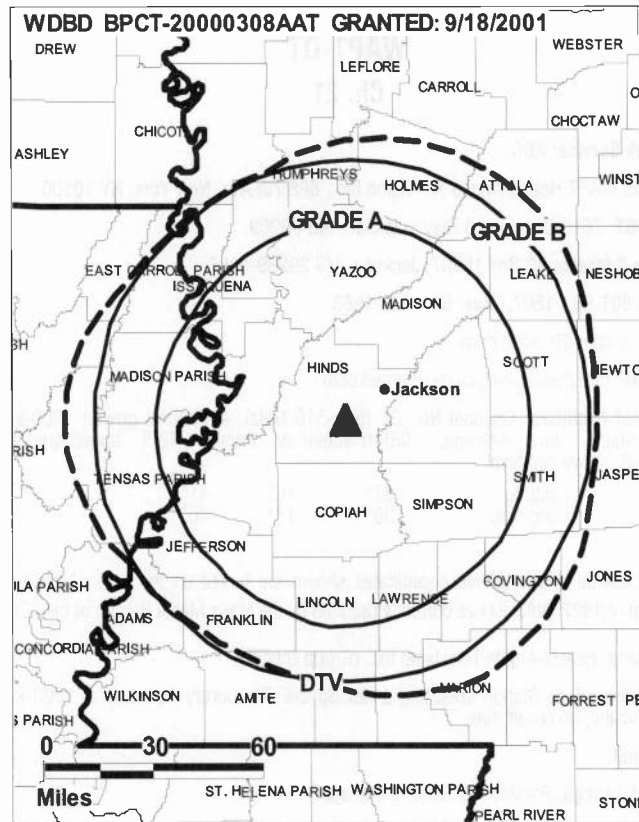
**Linda Jacobs,** Program Director.

**Heather Goode,** Promotions Director.

**Tim Irvine,** Productions Manager.

**Ruth Wadlington,** Traffic Manager.

**City of License:** Jackson. **Station DMA:** Jackson, MS. **Rank:** 90.



© 2008 Warren Communications News

Circulation © 2007 Nielsen. Coverage based on Nielsen study.

GrandTotal	Cable TV Households	Non-cable TV Households	Total TV Households
Estimated Station Totals *	174,990	154,600	329,590
Average Weekly Circulation (2007)	56,031	45,938	101,969
Average Daily Circulation (2007)			30,008
Station DMA Total	Cable TV Households	Non-cable TV Households	Total TV Households
Estimated Station Totals *	154,540	154,600	309,140
Average Weekly Circulation (2007)	54,568	45,938	100,506
Average Daily Circulation (2007)			29,608
Other DMA Total	Cable TV Households	Non-cable TV Households	Total TV Households
Estimated Station Totals *	20,450	0	20,450
Average Weekly Circulation (2007)	1,463	0	1,463
Average Daily Circulation (2007)			400

\*Estimated station totals are sums of the Nielsen TV and Cable TV household estimates for each county in which the station registers viewing of more than 5% as per the Nielsen Survey Methods.

**WDBD-DT**  
**Ch. 41**

**Network Service:** FOX.

**Grantee:** Jackson Television LLC, 200 Clarendon St., 51st Floor, Boston, MA 02116.

**Studio:** One Great Place, Jackson, MS 39209.

**Mailing Address:** PO Box 6905, Jackson, MS 39209.

**Phone:** 601-922-1234. **Fax:** 601-922-0268.

**E-mail:** tedrudolph@jam.rr.com

**Web Site:** <http://www.gomiss.com>

**Technical Facilities:** Channel No. 41 (632-638 MHz). Authorized power: 1000-kw max. visual, aural. Antenna: 1962-ft above av. terrain, 1854-ft. above ground, 2264-ft. above sea level.

Latitude	32°	12'	49"
Longitude	90°	22'	56"

**Note:** Latitude and longitude coordinates shown are based on the North American Datum of 1927 (NAD 27) as currently required by the Mass Media Bureau of the FCC.

**Ownership:** Jackson Television LLC.

**Began Operation:** April 29, 2002. Station operating under Special Temporary Authority at 50-kw max. visual.

**Represented (legal):** Pillsbury Winthrop Shaw Pittman LLP.

**Represented (engineering):** du Treit, Lundin & Rackley Inc.

**Personnel:**

**Ted Rudolph**, General Manager & Marketing Director.

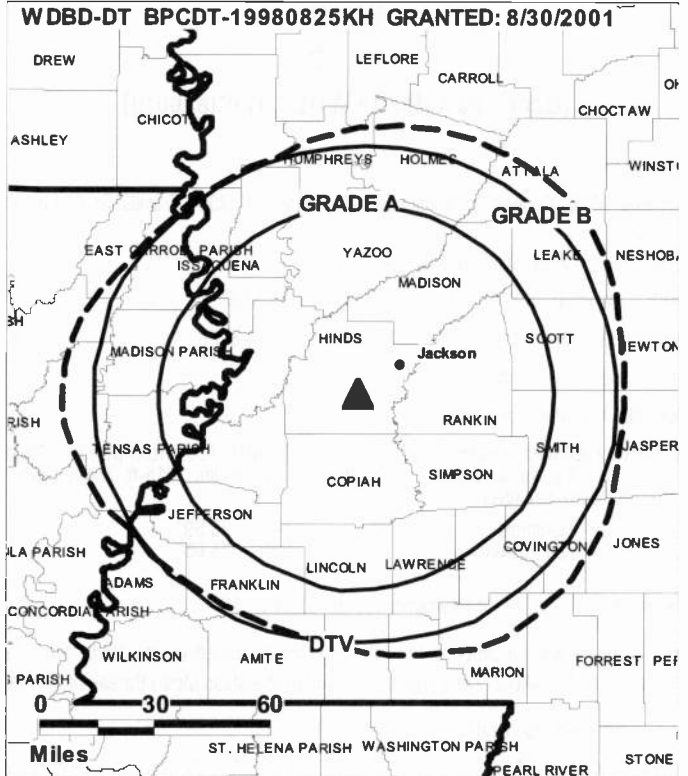
**Mike Dunlap**, General Sales Manager.

**Robert Flanagan**, Chief Engineer.

**Debra Helberg**, Business Manager.

**Linda Jacobs**, Program Director.

**Heather Goode**, Promotions Director.



© 2008 Warren Communications News

**Tim Irvine**, Production Manager.

**Ruth Wadlington**, Traffic Manager.

**City of License:** Jackson. **Station DMA:** Jackson, MS. **Rank:** 90.

**Nielsen Data:** Not available.



**WJTV**

**Ch. 12**

**(Operates satellite WHLT, Hattiesburg)**

**Network Service:** CBS.

**Licensee:** Media General Communications Holdings LLC, 333 E Franklin St, Richmond, VA 23219.

**Studio:** 1820 TV Rd., Jackson, MS 39204-4148.

**Mailing Address:** 1820 TV Rd., Jackson, MS 39204-4148.

**Phone:** 601-372-6311; 804-649-6000. **Fax:** 601-372-8798.

**E-mail:** sschrader@wjtv.com

**Web Site:** http://www.wjtv.com

**Technical Facilities:** Channel No. 12 (204-210 MHz). Authorized power: 316-kw visual, 43.7-kw aural. Antenna: 1630-ft above av. terrain, 1615-ft. above ground, 1949-ft. above sea level.

Latitude 32° 14' 25.59"  
Longitude 90° 24' 15.05"

**Transmitter:** 1.5-mi. SE of Raymond, 0.3-mi. S of Rte. 18.

**Note:** Latitude and longitude coordinates shown are based on the North American Datum of 1927 (NAD 27) as currently required by the Mass Media Bureau of the FCC.

**Ownership:** Media General Inc. (Group Owner).

**Began Operation:** March 15, 1954. In 1955, after WSLI-TV (Ch. 12) owners got permission to sell 40% interest to Mississippi Publishers Corp., latter took WJTV (Ch. 25) off air on May 31 and WSLI-TV switched call letters to WJTV (Television Digest, Vol. 11:16, 21, 23). Sale to News-Press & Gazette Co. by Capitol Broadcasting Company approved by FCC March 7, 1983 (Vol. 22:50). Sale to New Vision Television I Inc. approved by FCC September 7, 1993 (Vol. 33:28). Sale to Ellis Communications approved by FCC February 10, 1995 (Vol. 34:48; 35:14). Transfer of control to Raycom Media approved July 26, 1996. Raycom swap of WHLH, Hattiesburg, WJTV, Jackson & WSAV-TV, Savannah, GA for Media General's WTVR-TV, Richmond, VA approved by FCC July 23, 1997 (Vol. 37:2).

**Personnel:**

**Bob Romine**, General Manager.

**Mark Chapman**, General Sales Manager.

**Rick Russell**, News Director.

**Steve Schrader**, Chief Engineer.

**Julie Norris**, Business Manager.

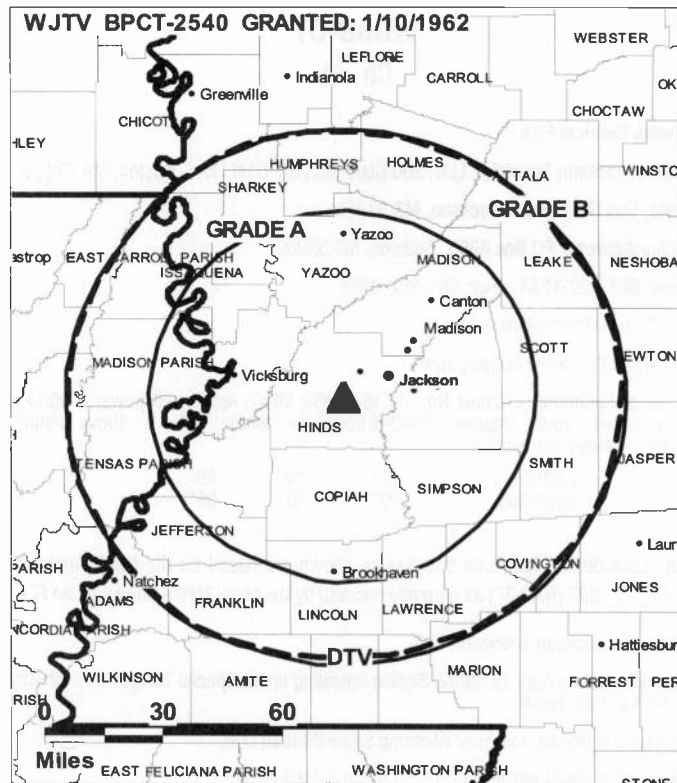
**Jackie McDonald**, Program Director.

**Gary Wolverton**, Marketing & Promotion Director.

**David Bungler**, Production Manager.

**Regina James**, Traffic Manager.

**City of License:** Jackson. **Station DMA:** Jackson, MS. **Rank:** 90.



© 2008 Warren Communications News

Circulation © 2007 Nielsen. Coverage based on Nielsen study.

Grand Total	Cable TV Households	Non-cable TV Households	Total TV Households
Estimated Station Totals *	215,440	197,120	412,560
Average Weekly Circulation (2007)	128,108	103,056	231,164
Average Daily Circulation (2007)			122,151
Station DMA Total	Cable TV Households	Non-cable TV Households	Total TV Households
Estimated Station Totals *	157,030	154,600	311,630
Average Weekly Circulation (2007)	115,622	99,423	215,045
Average Daily Circulation (2007)			117,695
Other DMA Total	Cable TV Households	Non-cable TV Households	Total TV Households
Estimated Station Totals *	58,410	42,520	100,930
Average Weekly Circulation (2007)	12,486	3,633	16,119
Average Daily Circulation (2007)			4,456

\*Estimated station totals are sums of the Nielsen TV and Cable TV household estimates for each county in which the station registers viewing of more than 5% as per the Nielsen Survey Methods.

**WJTV-DT**  
**Ch. 52**

**Network Service:** CBS.

**Grantee:** Media General Communications Holdings LLC, 333 E Franklin St, Richmond, VA 23219.

**Studio:** 1820 TV Rd., Jackson, MS 39204-4148.

**Mailing Address:** 1820 TV Rd., Jackson, MS 39204-4148.

**Phone:** 601-372-6311; 804-649-6000. **Fax:** 601-372-8798.

**E-mail:** sschrader@wjtv.com

**Web Site:** http://www.wjtv.com

**Technical Facilities:** Channel No. 52 (698-704 MHz). Authorized power: 1000-kw max. visual, aural. Antenna: 1522-ft above av. terrain, 1483-ft. above ground, 1818-ft. above sea level.

Latitude	32°	14'	26"
Longitude	90°	24'	15"

**Note:** Latitude and longitude coordinates shown are based on the North American Datum of 1927 (NAD 27) as currently required by the Mass Media Bureau of the FCC.

**Ownership:** Media General Inc. (Group Owner).

**Began Operation:** April 19, 2002. Station operating under Special Temporary Authority at 33-kw max. visual.

**Personnel:**

**Bob Romine**, General Manager.

**Mark Chapman**, General Sales Manager.

**Rick Russell**, News Director.

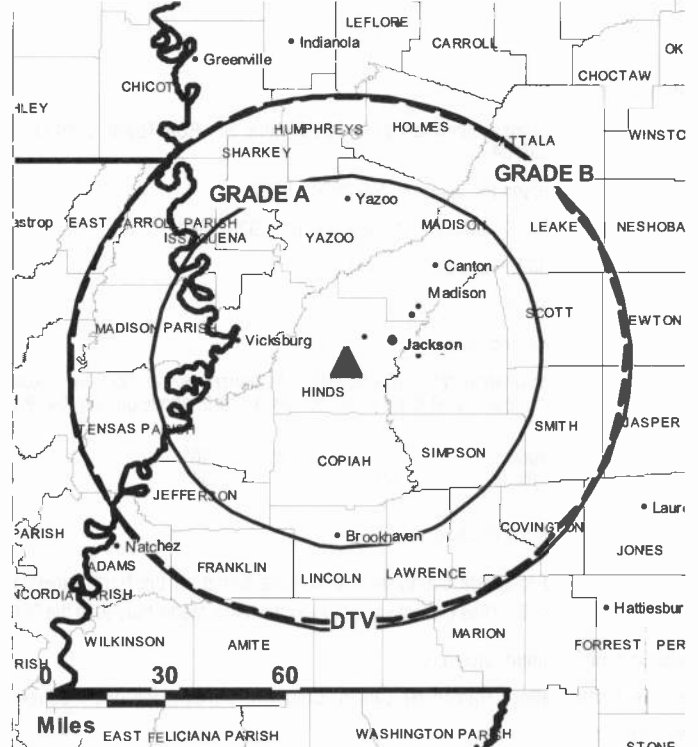
**Steve Schrader**, Chief Engineer.

**Julie Norris**, Business Manager.

**Jackie McDonald**, Program Director.

**Gary Wolverton**, Marketing & Promotion Director.

**WJTV-DT BPCDT-19991025AEF GRANTED: 12/8/1999**



© 2008 Warren Communications News

**David Bunger**, Production Manager.

**Regina James**, Traffic Manager.

**City of License:** Jackson. **Station DMA:** Jackson, MS. **Rank:** 90.

**Nielsen Data:** Not available.

**WLBT**  
**Ch. 3**

**Network Service:** NBC.

**Licensee:** WLBT License Subsidiary LLC, 201 Monroe St., RSA Tower, 20th Floor, Montgomery, AL 36104.

**Studio:** 715 S. Jefferson St., Jackson, MS 39201-5622.

**Mailing Address:** 715 S. Jefferson St., Jackson, MS 39201-5622.

**Phone:** 601-948-3333. **Fax:** 601-960-4412.

**E-mail:** curtis@wlbt.net

**Web Site:** http://www.wlbt.com

**Technical Facilities:** Channel No. 3 (60-66 MHz). Authorized power: 95.5-kw visual, 19.1-kw aural. Antenna: 2050-ft above av. terrain, 1999-ft. above ground, 2419-ft. above sea level.

Latitude 32° 12' 46"  
Longitude 90° 22' 54"

**Transmitter:** 12-mi. SW of Jackson.

**Note:** Latitude and longitude coordinates shown are based on the North American Datum of 1927 (NAD 27) as currently required by the Mass Media Bureau of the FCC.

**Multichannel TV Sound:** Stereo only.

**Satellite Earth Station:** Transmitter Larcan; Comtech, 5-meter; Pinzone receivers.

**News Service:** AP.

**Ownership:** Raycom Media Inc. (Group Owner).

**Began Operation:** December 20, 1953. Original licensee, Lamar Life Insurance Co., denied renewal of license by court decision June 20, 1969. Interim operating authority granted June 2, 1971 to Communications Improvement which began operation June 14, 1971. TV-3 began operation February 1, 1980. Sale to Civic Communications Corp. approved by FCC December 13, 1983. Sale to Cosmos Broadcasting Corp. by Civic Communications Corp. approved by FCC September 25, 2000. Sale to present owner by Cosmos Broadcasting Corp. approved by FCC January 17, 2006.

**Represented (sales):** Continental Television Sales.

**Represented (legal):** Covington & Burling.

**Personnel:**

**Dan Modisett**, Vice President & General Manager.

**Frankie Thomas**, General Sales Manager.

**Peggy Jeter**, Local Sales Manager.

**Dennis Smith**, News Director.

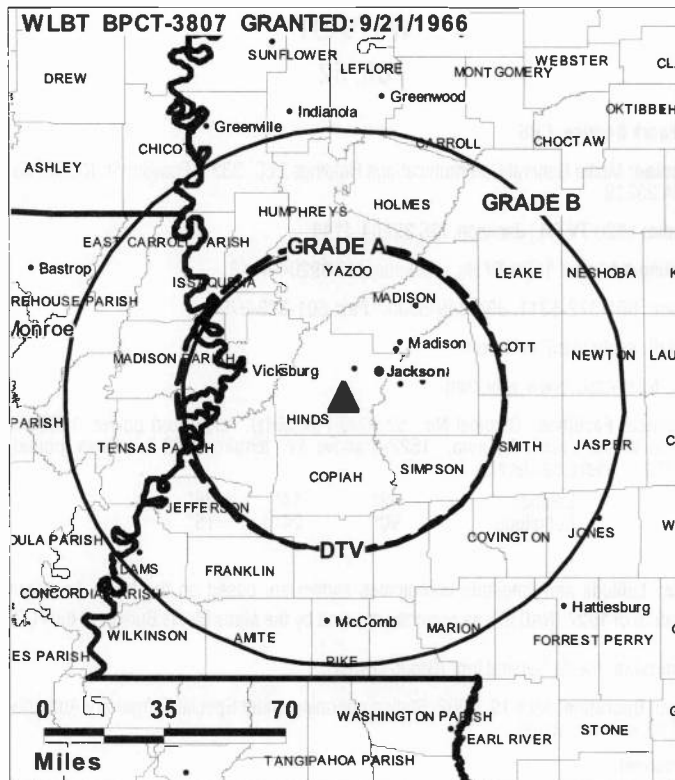
**Curtis McKnight**, Chief Engineer.

**Frank Carlisle**, Business & Regional Manager.

**David Bunger**, Marketing Director.

**Phil Flowers**, Production Manager.

**Teresa White**, Traffic Manager.



© 2008 Warren Communications News

**City of License:** Jackson. **Station DMA:** Jackson, MS. **Rank:** 90.

Circulation © 2007 Nielsen. Coverage based on Nielsen study.

GrandTotal	Cable TV Households	Non-cable TV Households	Total TV Households
Estimated Station Totals *	204,720	276,050	480,770
Average Weekly Circulation (2007)	129,846	113,802	243,648
Average Daily Circulation (2007)			126,442
Station DMA Total	Cable TV Households	Non-cable TV Households	Total TV Households
Estimated Station Totals *	157,030	154,600	311,630
Average Weekly Circulation (2007)	112,899	100,861	213,760
Average Daily Circulation (2007)			118,168
Other DMA Total	Cable TV Households	Non-cable TV Households	Total TV Households
Estimated Station Totals *	47,690	121,450	169,140
Average Weekly Circulation (2007)	16,947	12,941	29,888
Average Daily Circulation (2007)			8,274

\*Estimated station totals are sums of the Nielsen TV and Cable TV household estimates for each county in which the station registers viewing of more than 5% as per the Nielsen Survey Methods.

**WLBT-DT**  
**Ch. 9**

**Network Service:** NBC.

**Licensee:** WLBT License Subsidiary LLC, 201 Monroe St., RSA Tower, 20th Floor, Montgomery, AL 36104.

**Studio:** 715 S. Jefferson St., Jackson, MS 39201-5622.

**Mailing Address:** 715 S. Jefferson St., Jackson, MS 39201-5622.

**Phone:** 601-948-3333. **Fax:** 601-960-4412.

**E-mail:** curtis@wlb.net

**Web Site:** http://www.wlbt.com

**Technical Facilities:** Channel No. 9 (186-192 MHz). Authorized power: 7-kw visual, aural. Antenna: 1289-ft above av. terrain, 1175-ft. above ground, 1585-ft. above sea level.

Latitude	32°	12'	49"
Longitude	90°	22'	56"

**Note:** Latitude and longitude coordinates shown are based on the North American Datum of 1927 (NAD 27) as currently required by the Mass Media Bureau of the FCC.

**Ownership:** Raycom Media Inc. (Group Owner).

**Began Operation:** November 1, 2005.

**Represented (legal):** Covington & Burling.

**Represented (sales):** Continental Television Sales.

**Personnel:**

**Dan Modisett**, Vice President & General Manager.

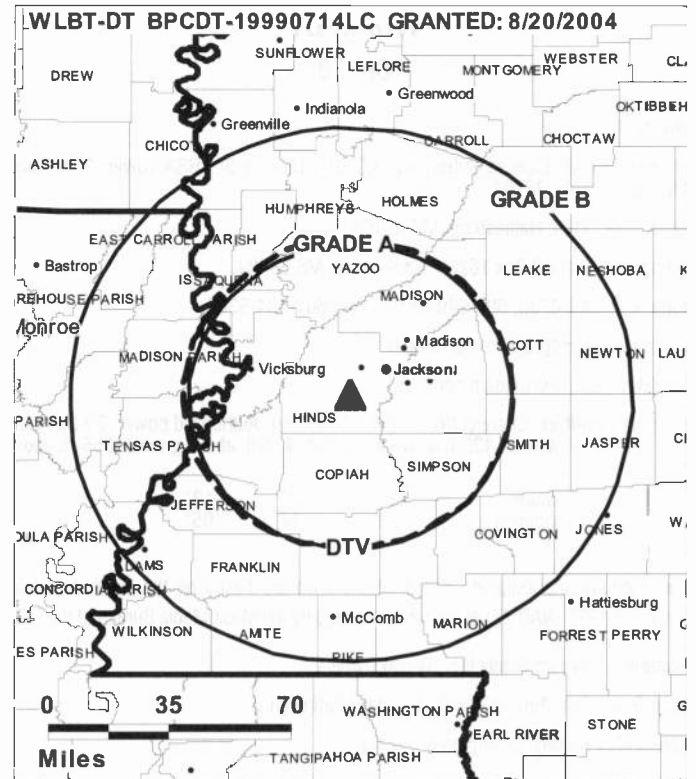
**Frankie Thomas**, General Sales Manager.

**Peggy Jeter**, Local Sales Manager.

**Dennis Smith**, News Director.

**Curtis McKnight**, Chief Engineer.

**Frank Carlisle**, Business & Regional Manager.



© 2008 Warren Communications News

**David Bunger**, Marketing Director.

**Phil Flowers**, Production Manager.

**Teresa White**, Traffic Manager.

**City of License:** Jackson. **Station DMA:** Jackson, MS. **Rank:** 90.

**Nielsen Data:** Not available.

**WDAM-DT**

**Ch. 28**

**Network Service:** NBC.

**Licensee:** WDAM License Subsidiary LLC, 201 Monroe St., RSA Tower, 20th Floor, Montgomery, AL 36104.

**Studio:** Hwy. 11 N, Hattiesburg, MS 39402.

**Mailing Address:** PO Box 16269, Hattiesburg, MS 39404.

**Phone:** 601-544-4730; 601-649-3111. **Fax:** 601-584-9302.

**E-mail:** jcameron@raycommedia.com

**Web Site:** http://www.wdam.com

**Technical Facilities:** Channel No. 28 (554-560 MHz). Authorized power: 79-kw max. visual, aural. Antenna: 420-ft above av. terrain, 474-ft. above ground, 656-ft. above sea level.

Latitude	31°	27'	12"
Longitude	89°	17'	05"

**Note:** Latitude and longitude coordinates shown are based on the North American Datum of 1927 (NAD 27) as currently required by the Mass Media Bureau of the FCC.

**Ownership:** Raycom Media Inc. (Group Owner).

**Began Operation:** April 26, 2002. Standard Definition.

**Represented (legal):** Covington & Burling.

**Personnel:**

**Jim Cameron**, Vice President & General Manager.

**Randy Swan**, News Director.

**Ted Palmer**, General Sales Manager.

**Dickie Mauldin**, Local Sales Manager.

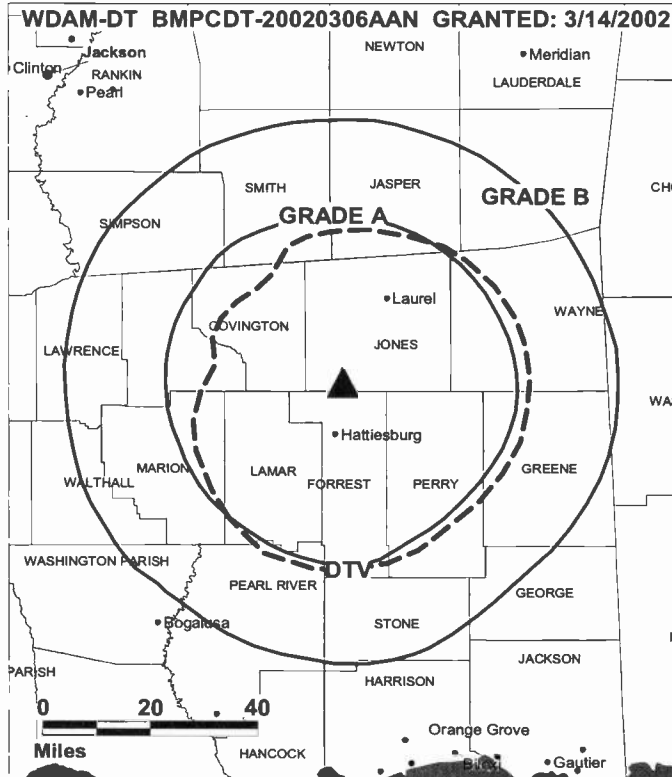
**Cindy Smith**, Local Sales Manager.

**Wanda Morrison**, National Sales Manager.

**Jim Wilkinson**, Chief Engineer.

**Bobby Smith**, Assistant Chief Engineer.

**Pam Napier**, Business Manager.



© 2008 Warren Communications News

**Brenda Parker**, Promotion Director.

**Louis Young**, Production Manager.

**Pam McGovern**, Creative Services Director.

**Betty Young**, Traffic Manager.

**Beth McAlexander**, Human Resources Director.

**City of License:** Laurel. **Station DMA:** Hattiesburg-Laurel, MS. **Rank:** 168.

**Nielsen Data:** Not available.

**WDAM-TV**  
**Ch. 7**

**Network Service:** NBC.

**Licensee:** WDAM License Subsidiary LLC, 201 Monroe St., RSA Tower, 20th Floor, Montgomery, AL 36104.

**Studio:** Hwy. 11 N, Hattiesburg, MS 39402.

**Mailing Address:** PO Box 16269, Hattiesburg, MS 39404-6269.

**Phone:** 601-649-3111; 601-544-4730. **Fax:** 601-584-9302.

**E-mail:** jcameron@raycommmedia.com

**Web Site:** http://www.wdam.com

**Technical Facilities:** Channel No. 7 (174-180 MHz). Authorized power: 316-kw visual, 47-kw aural. Antenna: 529-ft above av. terrain, 576-ft. above ground, 771-ft. above sea level.

Latitude 31° 27' 12"  
Longitude 89° 17' 05"

**Transmitter:** U.S. Hwy. 11, approx. 1.2-mi. N of Eastabutchie.

**Note:** Latitude and longitude coordinates shown are based on the North American Datum of 1927 (NAD 27) as currently required by the Mass Media Bureau of the FCC.

**Satellite Earth Stations:** Transmitter RCA; Harris, 3.5-meter; Harris, 8-meter; M/ A-Com, Harris, Avcom receivers.

**News Service:** AP.

**Ownership:** Raycom Media Inc. (Group Owner).

**Began Operation:** June 8, 1956. First broadcast on Ch. 9. Two months later WDSU-TV, New Orleans, acquired 51% interest, with remaining 49% being held equally by 4 founding partners, Dave A. & Harold M. Matison and Milton J. & Alvin H. Fine (Television Digest, Vol. 12:31, 38). Plant was sold to owners, who held CP for Ch. 7, Laurel, MS; when WDSU-TV received FCC authorization to shift WAFB-TV, Baton Rouge from Ch. 28 to Ch. 9 pending outcome of hearings, new owners began operation on Ch. 7 September 3, 1959 (Vol. 13:44; 15:36). Sale of 43.75% to S. A. Rosenbaum as well as stock to Marvin Reuben & Jerry P. Keith by William S. Smylie family approved by FCC December 7, 1960 (Vol. 16:49, 50). Sale to Beam Communications approved by FCC July 27, 1983. Sale to Federal Broadcasting Company approved by FCC August 2, 1990. Sale to Raycom Media Inc. approved by FCC September 24, 1996.

**Represented (sales):** Katz Continental Television.

**Represented (legal):** Covington & Burling.

**Represented (engineering):** Carl T. Jones Corp.

**Personnel:**

**Jim Cameron**, Vice President & General Manager.

**Ted Palmer**, General Sales Manager.

**Dickie Mauldin**, Local Sales Manager.

**Cindy Smith**, Local Sales Manager.

**Wanda Morrison**, National Sales Manager.

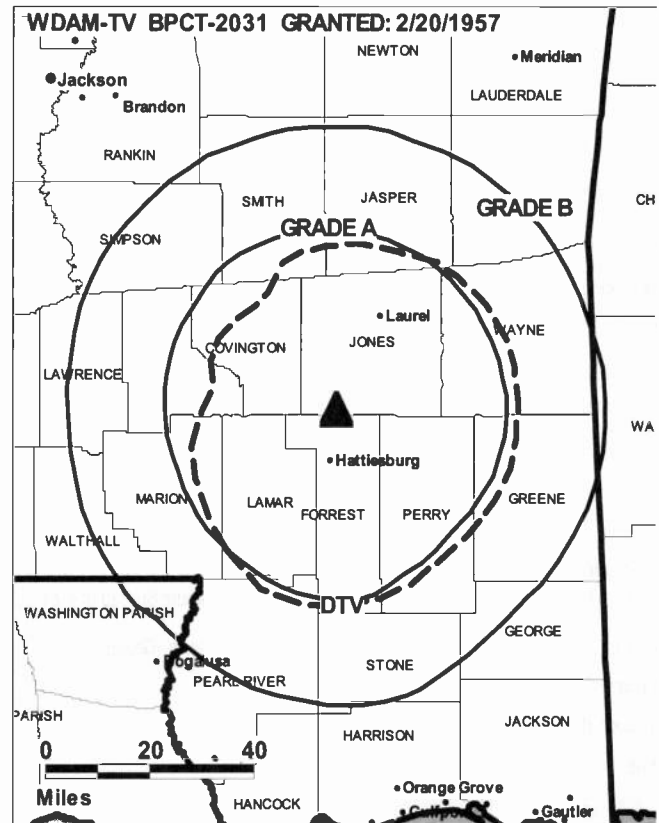
**Randy Swan**, News Director.

**Jim Wilkinson**, Chief Engineer.

**Bobby Smith**, Assistant Chief Engineer.

**Pam Napier**, Business Manager.

**Brenda Parker**, Promotion Director.



**Louis Young**, Production Manager.

**Pam McGovern**, Creative Services Director.

**Betty Young**, Traffic Manager.

**Beth McAlexander**, Human Resources Director.

**City of License:** Laurel. **Station DMA:** Hattiesburg-Laurel, MS. **Rank:** 168.

Circulation © 2007 Nielsen. Coverage based on Nielsen study.

GrandTotal	Cable TV Households	Non-cable TV Households	Total TV Households
Estimated Station Totals *	66,110	53,550	119,660
Average Weekly Circulation (2007)	46,396	23,285	69,681
Average Daily Circulation (2007)			43,977
Station DMA Total	Cable TV Households	Non-cable TV Households	Total TV Households
Estimated Station Totals *	53,210	53,550	106,760
Average Weekly Circulation (2007)	43,266	23,285	66,551
Average Daily Circulation (2007)			43,622
Other DMA Total	Cable TV Households	Non-cable TV Households	Total TV Households
Estimated Station Totals *	12,900	0	12,900
Average Weekly Circulation (2007)	3,130	0	3,130
Average Daily Circulation (2007)			355

\*Estimated station totals are sums of the Nielsen TV and Cable TV household estimates for each county in which the station registers viewing of more than 5% as per the Nielsen Survey Methods.

**WRBJ**  
**Ch. 34**

**Network Service:** CW.

**Licensee:** Roberts Broadcasting of Jackson, MS LLC, 1408 N Kingshighway Blvd, Ste 300, St. Louis, MO 63113.

**Studio:** 745 N. State St., Jackson, MS 39202.

**Mailing Address:** 745 N. State St., Jackson, MS 39202.

**Phone:** 601-974-5701. **Fax:** 601-974-5711.

**Web Site:** <http://www.cw34jackson.com/>

**Technical Facilities:** Channel No. 34 (590-596 MHz). Authorized power: 1400-kw max. visual, aural. Antenna: 1229-ft above av. terrain, 1242-ft. above ground, 1644-ft. above sea level.

Latitude 32° 07' 18"  
Longitude 89° 32' 52"

**Note:** Latitude and longitude coordinates shown are based on the North American Datum of 1927 (NAD 27) as currently required by the Mass Media Bureau of the FCC.

**Ownership:** Steven C. Roberts (Group Owner); Michael V. Roberts (Group Owner).

**Began Operation:** January 6, 2006.

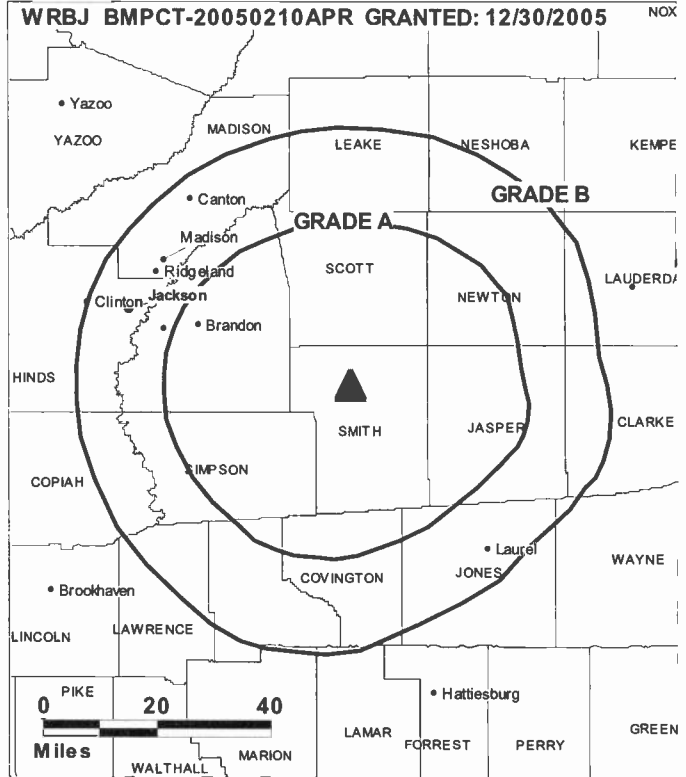
**Represented (legal):** Dow Lohnes PLLC.

**Personnel:**

**Mike Madigan**, General Manager.

**Charles Flowers**, Chief Engineer.

**City of License:** Magee. **Station DMA:** Jackson, MS. **Rank:** 90.



© 2008 Warren Communications News

Circulation © 2007 Nielsen. Coverage based on Nielsen study.

GrandTotal	Cable TV Households	Non-cable TV Households	Total TV Households
Estimated Station Totals *	142,330	165,790	308,120
Average Weekly Circulation (2007)	28,610	23,182	51,792
Average Daily Circulation (2007)			13,856
Station DMA Total	Cable TV Households	Non-cable TV Households	Total TV Households
Estimated Station Totals *	142,330	146,660	288,990
Average Weekly Circulation (2007)	28,610	21,946	50,556
Average Daily Circulation (2007)			13,420
Other DMA Total	Cable TV Households	Non-cable TV Households	Total TV Households
Estimated Station Totals *	0	19,130	19,130
Average Weekly Circulation (2007)	0	1,236	1,236
Average Daily Circulation (2007)			436

\*Estimated station totals are sums of the Nielsen TV and Cable TV household estimates for each county in which the station registers viewing of more than 5% as per the Nielsen Survey Methods.

**CABLE & TV STATION COVERAGE**



To order call 800-771-9202 or visit [www.warren-news.com](http://www.warren-news.com)

**The perfect companion to The Television & Cable Factbook**



FULLY SEARCHABLE • CONTINUOUSLY UPDATED • DISCOUNT RATES FOR PRINT PURCHASERS

For more information call 800-771-9202 or visit [www.warren-news.com](http://www.warren-news.com)

# Mississippi — Meridian

**WGBC**  
**Ch. 30**

**Network Service:** NBC.

**Licensee:** Robert M. Ledbetter Enterprises LLC, 1941 Carolyn Dr, Tupelo, MS 38804.

**Studio:** 1151 Crestview Circle, Meridian, MS 39301.

**Mailing Address:** PO Box 2424, Meridian, MS 39302-2424.

**Phone:** 601-693-2424. **Fax:** 601-693-9889.

**E-mail:** operations@wgbctv.com

**Web Site:** http://www.wgbctv.com

**Technical Facilities:** Channel No. 30 (566-572 MHz). Authorized power: 1600-kw max. visual, 160-kw aural. Antenna: 614-ft above av. terrain, 318-ft. above ground, 1049-ft. above sea level.

Latitude 32° 19' 34"  
Longitude 88° 41' 12"

**Transmitter:** 0.8-mi. S of Meridian at 4608 Skyland Dr.

**Note:** Latitude and longitude coordinates shown are based on the North American Datum of 1927 (NAD 27) as currently required by the Mass Media Bureau of the FCC.

**Multichannel TV Sound:** Stereo only.

**Satellite Earth Stations:** Andrew, 3.7-meter Ku-band; Scientific-Atlanta, 4.5-meter Ku & C-band; Harris, 4.5-meter Ku-band; Harris, 8-meter Ku-band; Harris receivers.

**News Service:** AP.

**LMA:** Local marketing agreement with WMDN (C), Meridian.

**Ownership:** Robert M. Ledbetter Jr.

**Began Operation:** September 30, 1982. Sale to WGBC-TV LLC (Michael Reed) pends. Sale to present owner by Global Communications Inc. approved by FCC April 21, 2006. Transfer of control by Global from H. Alex Shields Jr. Estate to Phyllis Shields Nuckolls as Administratrix approved by FCC April 19, 2005. Transfer of control by Global from Charles L. Young Sr. to H. Alex Shields Jr. approved by FCC April 21, 1994. Sale to Global Communications Inc. by TV-3 Inc. approved by FCC March 12, 1991.

**Represented (sales):** Millennium Sales & Marketing.

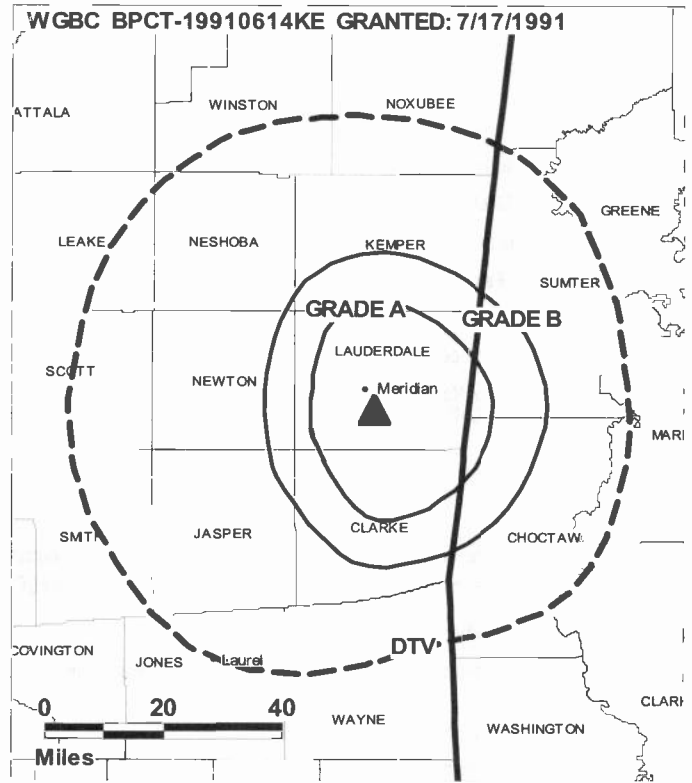
**Represented (legal):** Garvey Schubert Barer.

**Personnel:**

**Robert M. Ledbetter Jr.**, General Manager.

**Ray Denton**, Station Manager & Chief of Operations.

**City of License:** Meridian. **Station DMA:** Meridian, MS. **Rank:** 186.



© 2008 Warren Communications News

Circulation © 2007 Nielsen. Coverage based on Nielsen study.

GrandTotal	Cable TV Households	Non-cable TV Households	Total TV Households
Estimated Station Totals *	33,280	46,100	79,380
Average Weekly Circulation (2007)	17,004	12,332	29,336
Average Daily Circulation (2007)			11,250
Station DMA Total	Cable TV Households	Non-cable TV Households	Total TV Households
Estimated Station Totals *	30,120	40,460	70,580
Average Weekly Circulation (2007)	16,353	11,971	28,324
Average Daily Circulation (2007)			11,037
Other DMA Total	Cable TV Households	Non-cable TV Households	Total TV Households
Estimated Station Totals *	3,160	5,640	8,800
Average Weekly Circulation (2007)	651	361	1,012
Average Daily Circulation (2007)			213

\*Estimated station totals are sums of the Nielsen TV and Cable TV household estimates for each county in which the station registers viewing of more than 5% as per the Nielsen Survey Methods.



**WGBC-DT**

**Ch. 31**

**Network Service:** NBC.

**Grantee:** Robert M. Ledbetter Enterprises LLC, 1941 Carolyn Dr, Tupelo, MS 38804.

**Studio:** 1151 Crestview Circle, Meridian, MS 39301.

**Mailing Address:** PO Box 2424, Meridian, MS 39302.

**Phone:** 601-693-2424. **Fax:** 601-693-7126.

**E-mail:** operations@wgbctv.com

**Web Site:** http://www.wgbctv.com

**Technical Facilities:** Channel No. 31 (572-578 MHz). Authorized power: 828-kw max. visual, aural. Antenna: 542-ft above av. terrain, 300-ft. above ground, 962-ft. above sea level.

Latitude	32°	19'	39.5"
Longitude	88°	41'	30.8"

**Note:** Latitude and longitude coordinates shown are based on the North American Datum of 1927 (NAD 27) as currently required by the Mass Media Bureau of the FCC.

**Ownership:** Robert M. Ledbetter Jr.

**Began Operation:** Station operating under Special Temporary Authority at 4.9-kw max. visual; no on-air date

**Represented (legal):** Garvey Schubert Barer.

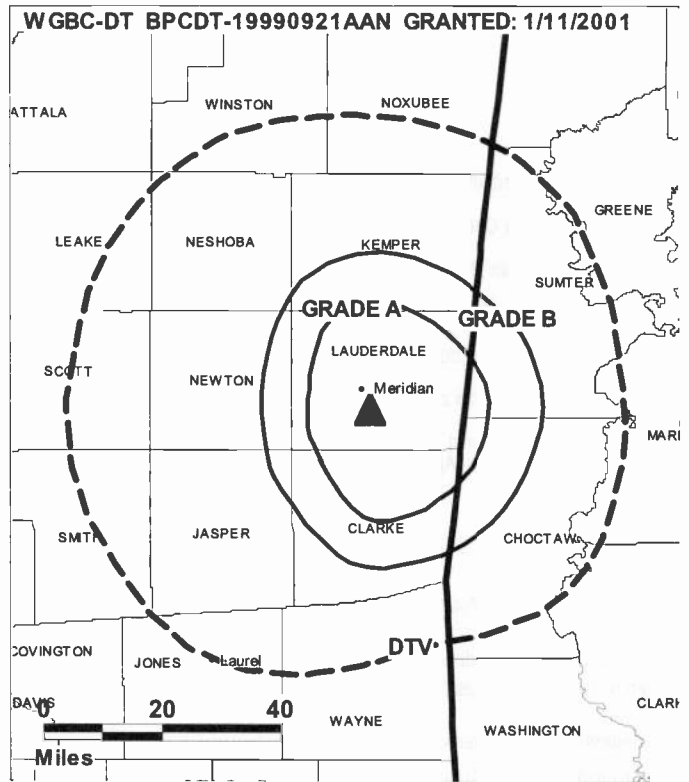
**Represented (sales):** Millennium Sales & Marketing.

**Personnel:**

**Robert M. Ledbetter Jr.**, General Manager.

**Ray Denton**, Station Manager & Chief of Operations.

**City of License:** Meridian. **Station DMA:** Meridian, MS. **Rank:** 186.



© 2008 Warren Communications News

**Nielsen Data:** Not available.

# Mississippi — Meridian

## WMDN Ch. 24

**Network Service:** CBS.

**Licensee:** WMDN Inc., PO Box 2424, Meridian, MS 39302.

**Studio:** 1151 Crestview Circle, Meridian, MS 39301.

**Mailing Address:** 1151 Crestview Circle, Meridian, MS 39301.

**Phone:** 601-693-2424. **Fax:** 601-693-7126.

**E-mail:** Admin@wmdn.net

**Web Site:** http://www.wmdntv.com

**Technical Facilities:** Channel No. 24 (530-536 MHz). Authorized power: 745-kw max. & 621-kw horizontal visual, 75.6-kw & 63.1-kw horizontal aural. Antenna: 610-ft above av. terrain, 368-ft. above ground, 1049-ft. above sea level.

Latitude 32° 19' 40"  
Longitude 88° 41' 28"

**Transmitter:** 1151 Crestview Circle, Meridian.

**Note:** Latitude and longitude coordinates shown are based on the North American Datum of 1927 (NAD 27) as currently required by the Mass Media Bureau of the FCC.

**Satellite Earth Stations:** Transmitter Townsend; Vertex, 4.5-meter Ku-band; Scientific-Atlanta, 4.5-meter C-band; Prodelin, 4.5-meter C-band; Prodelin, 5-meter C-band; Scientific-Atlanta, 7-meter C-band; Scientific-Atlanta, Microdyne, M/A-Com receivers.

**LMA:** Local marketing agreement with WGBC (N), Meridian.

**Ownership:** Estate of Frank K. Spain.

**Began Operation:** June 10, 1968. Left air October 13, 1970. Sale to Frank Spain, et al., by Delta Communications Corp. approved by FCC March 23, 1972. Resumed operation December 6, 1972. Sale to Meridian Broadcasting Partners approved by FCC August 15, 1985. Left air April 30, 1992. Resumed operation April 28, 1994 under ownership of Frank K. Spain. Involuntary transfer to present owner approved by FCC July 18, 2006. Sale to Meridian Media LLC (Sharlyn & Wade Threadgill) pending.

**Represented (legal):** Garvey Schubert Barer.

**Represented (sales):** Millennium Sales & Marketing.

**Personnel:**

Susan Ross, Station Manager.

Jet Scarborough, Operations Manager.

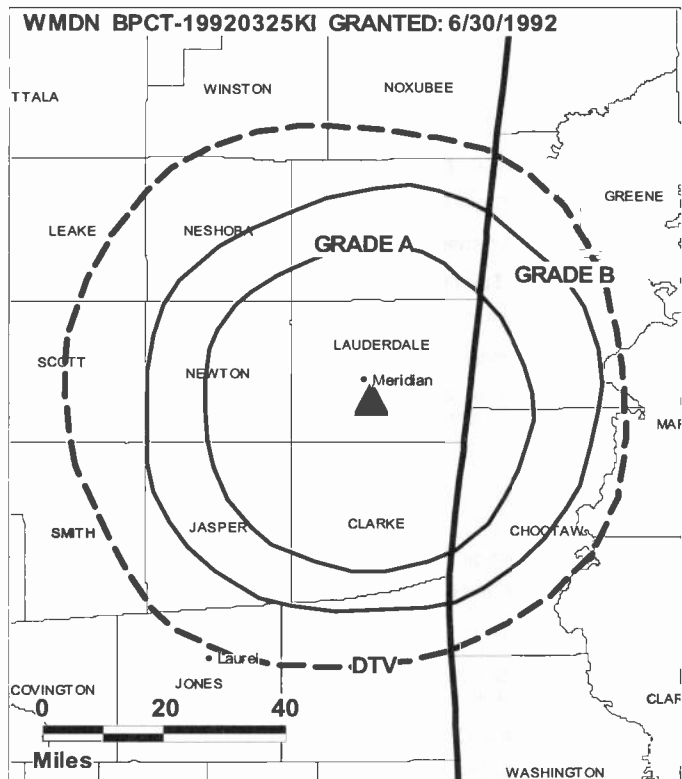
Terry Graham, News Director.

Clyde Walker, Engineering Director.

Carol Lisenbe, Business Manager.

Renee Williams, Program Director.

Tim Garrett, Production & Creative Services Director.



© 2008 Warren Communications News

Linda Jenkins, Traffic Manager.

**City of License:** Meridian. **Station DMA:** Meridian, MS. **Rank:** 186.

Circulation © 2007 Nielsen. Coverage based on Nielsen study.

GrandTotal	Cable TV Households	Non-cable TV Households	Total TV Households
Estimated Station Totals *	30,120	40,460	70,580
Average Weekly Circulation (2007)	18,180	12,367	30,547
Average Daily Circulation (2007)			12,926
Station DMA Total	Cable TV Households	Non-cable TV Households	Total TV Households
Estimated Station Totals *	30,120	40,460	70,580
Average Weekly Circulation (2007)	18,180	12,367	30,547
Average Daily Circulation (2007)			12,926

\*Estimated station totals are sums of the Nielsen TV and Cable TV household estimates for each county in which the station registers viewing of more than 5% as per the Nielsen Survey Methods.

**WMDN-DT**

**Ch. 26**

**Network Service:** CBS.

**Grantee:** WMDN Inc., PO Box 2424, Meridian, MS 39302.

**Studio:** 1151 Crestview Circle, Meridian, MS 39301.

**Mailing Address:** 1151 Crestview Circle, Meridian, MS 39301.

**Phone:** 601-693-2424. **Fax:** 601-693-7126.

**E-mail:** Admin@wmdn.net

**Web Site:** http://www.wmdntv.com

**Technical Facilities:** Channel No. 26 (542-548 MHz). Authorized power: 836-kw max. visual, aural. Antenna: 542-ft above av. terrain, 300-ft. above ground, 962-ft. above sea level.

Latitude	32°	19'	39.5"
Longitude	88°	41'	30.8"

**Note:** Latitude and longitude coordinates shown are based on the North American Datum of 1927 (NAD 27) as currently required by the Mass Media Bureau of the FCC.

**Ownership:** Estate of Frank K. Spain.

**Began Operation:** Station operating under Special Temporary Authority at 3.98-kw max. visual; no on-air date

**Represented (legal):** Garvey Schubert Barer.

**Represented (sales):** Millennium Sales & Marketing.

**Personnel:**

**Susan Ross**, Station Manager.

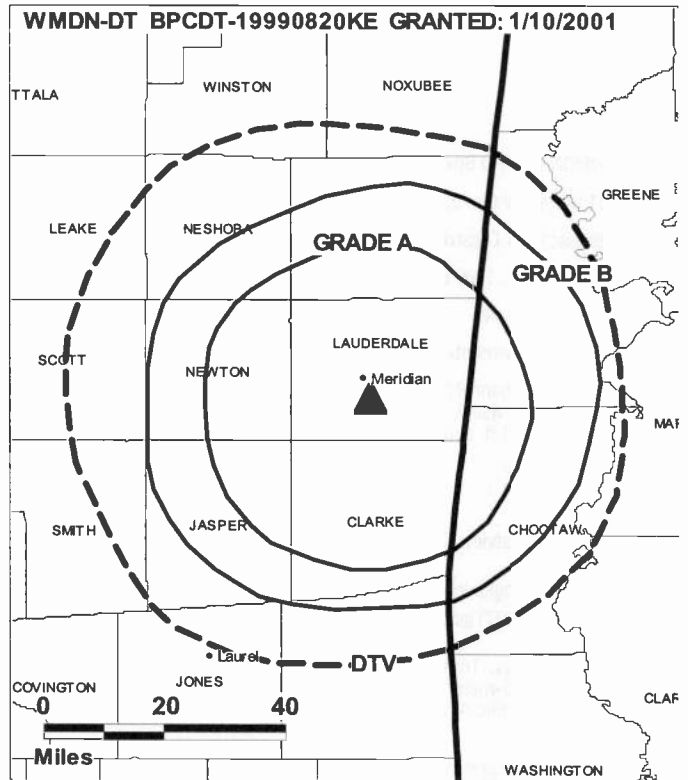
**Jet Scarbrough**, Operations Manager.

**Terry Graham**, News Director.

**Clyde Walker**, Engineering Director.

**Carol Lisenbe**, Business Manager.

**Renee Williams**, Program Director.



© 2008 Warren Communications News

**Tim Garrett**, Production & Creative Services Director.

**Linda Jenkins**, Traffic Manager.

**City of License:** Meridian. **Station DMA:** Meridian, MS. **Rank:** 186.

**Nielsen Data:** Not available.

**WTOK-DT**  
**Ch. 49**

**Network Service:** MNT, CW, FOX, ABC.

**Grantee:** Gray Television Licensee Inc., 1750 K St. NW, Suite 1200, Washington, DC 20006.

**Studio:** 815 23rd Ave., Meridian, MS 39301.

**Mailing Address:** PO Box 2988, Meridian, MS 39301.

**Phone:** 601-693-1441. **Fax:** 601-483-3266.

**E-mail:** tim.walker@wtok.com

**Web Site:** http://www.wtok.com

**Technical Facilities:** Channel No. 49 (680-686 MHz). Authorized power: 400-kw max. visual, aural. Antenna: 448-ft above av. terrain, 200-ft. above ground, 868-ft. above sea level.

Latitude	32°	19'	38"
Longitude	88°	41'	28"

**Note:** Latitude and longitude coordinates shown are based on the North American Datum of 1927 (NAD 27) as currently required by the Mass Media Bureau of the FCC.

**Ownership:** Gray Television Inc. (Group Owner).

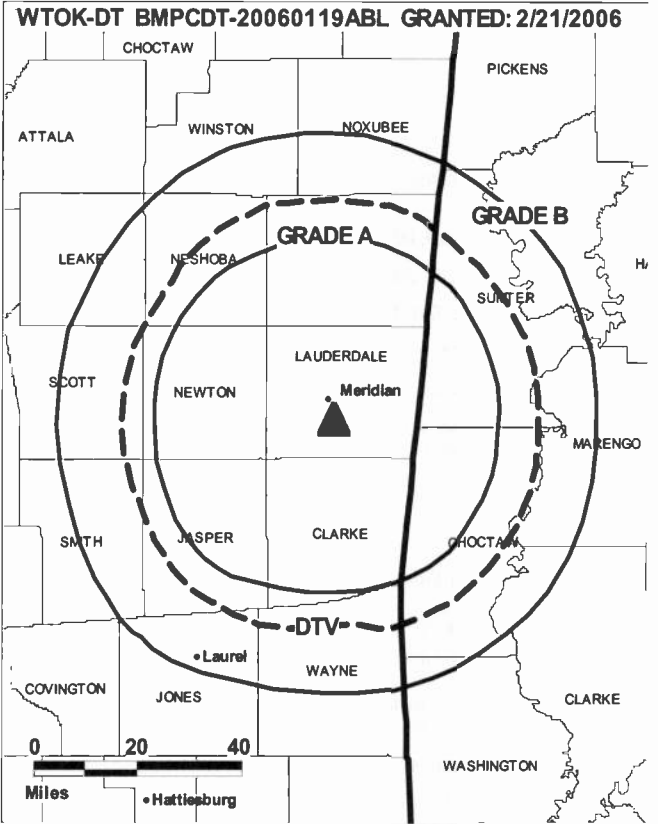
**Began Operation:** October 18, 2002.

**Represented (legal):** Wiley Rein.

**Represented (sales):** Continental Television Sales.

**Personnel:**

- Tim Walker, General Manager.
- Jim Williams, Production Manager.
- Deanna Denson, Local Sales Manager.
- John Johnson, News Director.
- Brad LeBrun, Chief Engineer.
- Roy Givens, Business Manager.



**Cassandra Turney**, Program Manager.

**Julie Walker**, Promotion Director.

**City of License:** Meridian. **Station DMA:** Meridian, MS. **Rank:** 186.

**Nielsen Data:** Not available.

**WTOK-TV**  
**Ch. 11**

**Network Service:** ABC.

**Licensee:** Gray Television Licensee Inc., 1750 K St. NW, Suite 1200, Washington, DC 20006.

**Studio:** 815 23rd Ave., Meridian, MS 39301.

**Mailing Address:** PO Box 2988, Meridian, MS 39301.

**Phone:** 601-693-1441. **Fax:** 601-483-3266.

**E-mail:** tim.walker@wtok.com

**Web Site:** http://www.wtok.com

**Technical Facilities:** Channel No. 11 (198-204 MHz). Authorized power: 316-kw visual, 46.8-kw aural. Antenna: 536-ft above av. terrain, 319-ft. above ground, 984-ft. above sea level.

Latitude 32° 19' 38.3"  
Longitude 88° 41' 27.8"

**Transmitter:** U.S. Hwy. 45, 1.8-mi. S of city.

**Note:** Latitude and longitude coordinates shown are based on the North American Datum of 1927 (NAD 27) as currently required by the Mass Media Bureau of the FCC.

**Satellite Earth Stations:** Transmitter RCA; Andrew, 4.5-meter C-band; Andrew, 7.2-meter C-band; RCA, Avantek, Andrew receivers.

**News Services:** CNN Newsource, AP, ABC NewsOne.

**Ownership:** Gray Television Inc. (Group Owner).

**Began Operation:** September 26, 1953. Sale to H & C Communications by Robert F. Wright, et al., approved by FCC July 28, 1981 (Television Digest, Vol. 21:14). Sale to Southwest Media Inc. (later United Broadcasting Corporation) approved by FCC October 24, 1984 (Vol. 24:26, 33). Sale to Benedek Broadcasting Co. LLC approved by FCC May 10, 1988 (Vol. 28:15). Sale to present owner by Benedek Broadcasting Co. LLC approved by FCC August 29, 2002 (Vol. 42:14).

**Represented (sales):** Continental Television Sales.

**Represented (legal):** Wiley Rein.

**Personnel:**

**Tim Walker**, General Manager.

**Jim Williams**, Production Manager.

**Deanna Denson**, Local Sales Manager.

**John Johnson**, News Director.

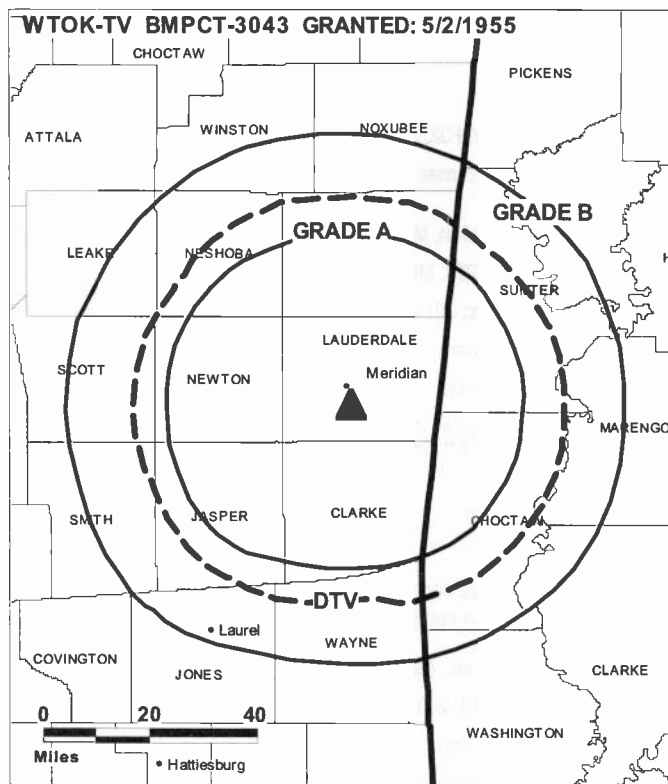
**Brad LeBrun**, Chief Engineer.

**Roy Givens**, Business Manager.

**Cassandra Turney**, Program Manager.

**Julie Walker**, Promotion Director.

**City of License:** Meridian. **Station DMA:** Meridian, MS. **Rank:** 186.



© 2008 Warren Communications News

Circulation © 2007 Nielsen. Coverage based on Nielsen study.

GrandTotal	Cable	Non-cable	Total
	TV Households	TV Households	TV Households
Estimated Station Totals *	46,830	65,770	112,600
Average Weekly Circulation (2007)	30,979	24,537	55,516
Average Daily Circulation (2007)			34,006
Station DMA Total	Cable	Non-cable	Total
	TV Households	TV Households	TV Households
Estimated Station Totals *	30,120	40,460	70,580
Average Weekly Circulation (2007)	25,175	22,572	47,747
Average Daily Circulation (2007)			31,546
Other DMA Total	Cable	Non-cable	Total
	TV Households	TV Households	TV Households
Estimated Station Totals *	16,710	25,310	42,020
Average Weekly Circulation (2007)	5,804	1,965	7,769
Average Daily Circulation (2007)			2,460

\*Estimated station totals are sums of the Nielsen TV and Cable TV household estimates for each county in which the station registers viewing of more than 5% as per the Nielsen Survey Methods.

**WNTZ**  
**Ch. 48**  
 (Satellite of KADN, Lafayette)

**Network Service:** FOX.

**Licensee:** White Knight Broadcasting of Natchez License Corp., Debtor In Possession, 700 St. John St., Suite 301, Lafayette, LA 70501.

**Studio:** 1777 Jackson St., Alexandria, LA 71301.

**Mailing Address:** 1777 Jackson St., Alexandria, LA 71301.

**Phone:** 318-443-4700. **Fax:** 318-443-4899.

**Web Site:** <http://www.fox48tv.com>

**Technical Facilities:** Channel No. 48 (674-680 MHz). Authorized power: 2820-kw max. visual, aural. Antenna: 1037-ft above av. terrain, 1020-ft. above ground, 1076-ft. above sea level.

Latitude 31° 40' 08"  
 Longitude 91° 41' 30"

**Transmitter:** Concordia Parish, 4.3-mi. SW of Dunbarton, near Ballina Oil Field.

**Note:** Latitude and longitude coordinates shown are based on the North American Datum of 1927 (NAD 27) as currently required by the Mass Media Bureau of the FCC.

**Satellite Earth Stations:** Comtech, 3.8-meter C-band; Comtech, 5-meter C-band; Pinzone receivers.

**Ownership:** White Knight Holdings Inc., Debtor In Possession (Group Owner).

**Began Operation:** November 16, 1985. Transfer of control to Communications Corporation of America pending. Involuntary transfer of control to debtor in possession approved by FCC July 27, 2006. Sale to White Knight Holdings Inc. by Delta Management Corp. approved by FCC June 24, 1998. Sale to Delta Management Corp. by Ozone General Partnership approved by FCC September 25, 1992. Sale to Ozone General Partnership by Associated Broadcasters Inc., Receiver for MSLA Broadcasting Inc. approved by FCC June 1, 1992. Sale to Miss Lou Communications Inc. by Associated Broadcasters Inc., Receiver for MSLA Broadcasting Inc. was approved by FCC January 19, 1989, but never consummated. Involuntary transfer of control to Associated Broadcasters Inc., Receiver from MSLA Broadcasting Inc. approved by FCC October 27, 1987.

**Represented (sales):** Millennium Sales & Marketing.

**Represented (legal):** Pillsbury Winthrop Shaw Pittman LLP.

**Represented (engineering):** Peter V. Gureckis & Associates.

**Personnel:**

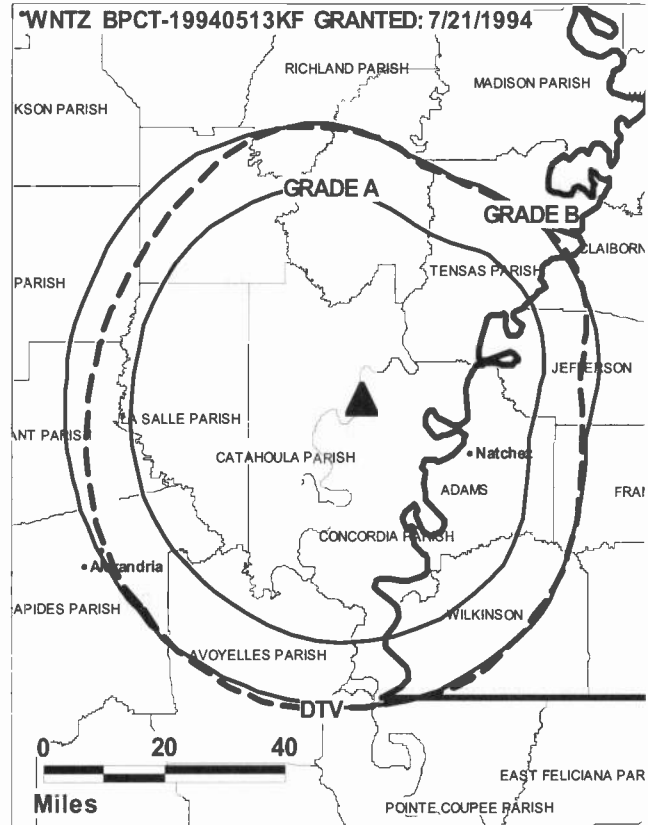
**Sharon Rachal,** General Manager.

**Al Smiley,** Sales Manager.

**Tony Guillory,** Chief Engineer.

**Vickie Chapman,** Program & Traffic Manager.

**City of License:** Natchez. **Station DMA:** Alexandria, LA. **Rank:** 180.



Circulation © 2007 Nielsen. Coverage based on Nielsen study.

GrandTotal	Cable TV Households	Non-cable TV Households	Total TV Households
Estimated Station Totals *	69,860	26,790	96,650
Average Weekly Circulation (2007)	33,324	2,767	36,091
Average Daily Circulation (2007)			11,116
Station DMA Total	Cable TV Households	Non-cable TV Households	Total TV Households
Estimated Station Totals *	58,360	18,000	76,360
Average Weekly Circulation (2007)	29,011	1,829	30,840
Average Daily Circulation (2007)			9,981
Other DMA Total	Cable TV Households	Non-cable TV Households	Total TV Households
Estimated Station Totals *	11,500	8,790	20,290
Average Weekly Circulation (2007)	4,313	938	5,251
Average Daily Circulation (2007)			1,135

\*Estimated station totals are sums of the Nielsen TV and Cable TV household estimates for each county in which the station registers viewing of more than 5% as per the Nielsen Survey Methods.

**WNTZ-DT**

**Ch. 49**

**Network Service:** MNT, FOX.

**Licensee:** White Knight Broadcasting of Natchez License Corp., Debtor In Possession, 700 St. John St., Suite 301, Lafayette, LA 70501.

**Studio:** 1777 Jackson St., Alexandria, LA 71301.

**Mailing Address:** 1777 Jackson St., Alexandria, LA 71301.

**Phone:** 318-443-4700. **Fax:** 318-443-4899.

**Web Site:** <http://www.fox48tv.com>

**Technical Facilities:** Channel No. 49 (680-686 MHz). Authorized power: 1000-kw max. visual, aural. Antenna: 1027-ft above av. terrain, 1020-ft. above ground, 1075-ft. above sea level.

Latitude	31°	40'	08"
Longitude	91°	41'	30"

**Note:** Latitude and longitude coordinates shown are based on the North American Datum of 1927 (NAD 27) as currently required by the Mass Media Bureau of the FCC.

**Ownership:** White Knight Holdings Inc., Debtor In Possession (Group Owner).

**Began Operation:** Station operating; no on-air date

**Represented (legal):** Pillsbury Winthrop Shaw Pittman LLP.

**Represented (sales):** Millennium Sales & Marketing.

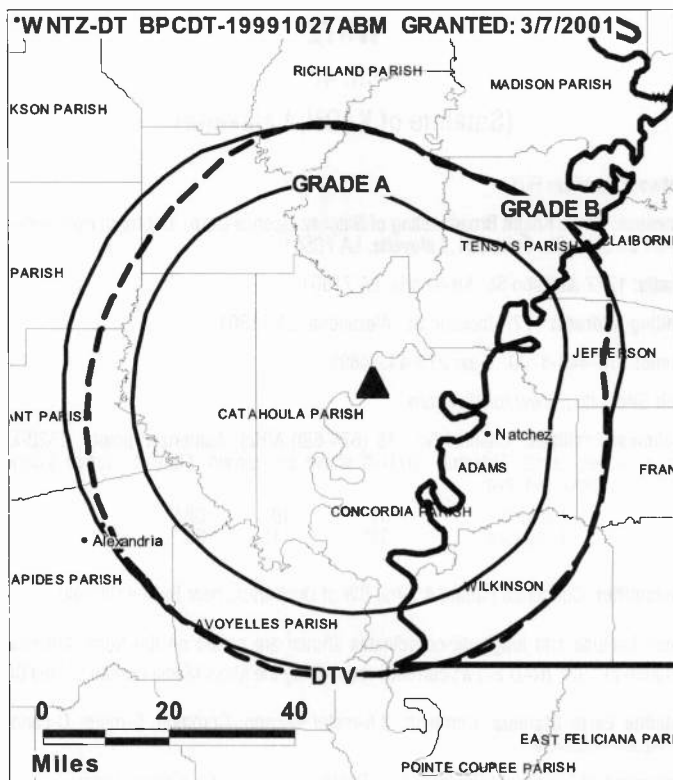
**Personnel:**

**Sharon Rachal**, General Manager.

**Al Smiley**, Sales Manager.

**Tony Guillory**, Chief Engineer.

**Vickie Chapman**, Program & Traffic Manager.



© 2008 Warren Communications News

**City of License:** Natchez. **Station DMA:** Alexandria, LA. **Rank:** 180.

**Nielsen Data:** Not available.

**WTVA**  
**Ch. 9**

**Network Service:** NBC.

**Licensee:** WTVA Inc., PO Box 350, Tupelo, MS 38802.

**Studio:** 1359 Road 681, Saittillo, MS 38801.

**Mailing Address:** PO Box 350, Tupelo, MS 38802.

**Phone:** 662-842-7620. **Fax:** 662-844-7061.

**E-mail:** psullivan@wtva.com

**Web Site:** http://www.wtva.com

**Technical Facilities:** Channel No. 9 (186-192 MHz). Authorized power: 316-kw visual, 31.6-kw aural. Antenna: 1780-ft above av. terrain, 1590-ft. above ground, 2170-ft. above sea level.

Latitude 33° 47' 40"  
Longitude 89° 05' 16"

**Transmitter:** 2.1-mi. NW of Woodland.

**Note:** Latitude and longitude coordinates shown are based on the North American Datum of 1927 (NAD 27) as currently required by the Mass Media Bureau of the FCC.

**SNG Mobile Dish:** Hubcom, Ku-band.

**LMA:** Local marketing agreement with WLOV-TV (F), West Point, MS.

**Ownership:** WTVA Inc. (Group Owner).

**Began Operation:** March 18, 1957. Transfer of control from Frank K. Spain to Mary Jane Spain approved by FCC July 13, 2005.

**Represented (sales):** Continental Television Sales.

**Represented (legal):** Garvey Schubert Barer.

**Personnel:**

**Jane D. Spain**, President & Chief Executive Officer.

**Mark Ledbetter**, General Manager.

**Phil Sullivan**, Station Manager.

**Jon Ball**, Operations Manager.

**Larry Harris**, General Sales Manager.

**Rebecca DeClement**, National Sales Manager.

**Robert Davidson**, News Director.

**Wendell Robinson**, Chief Engineer.

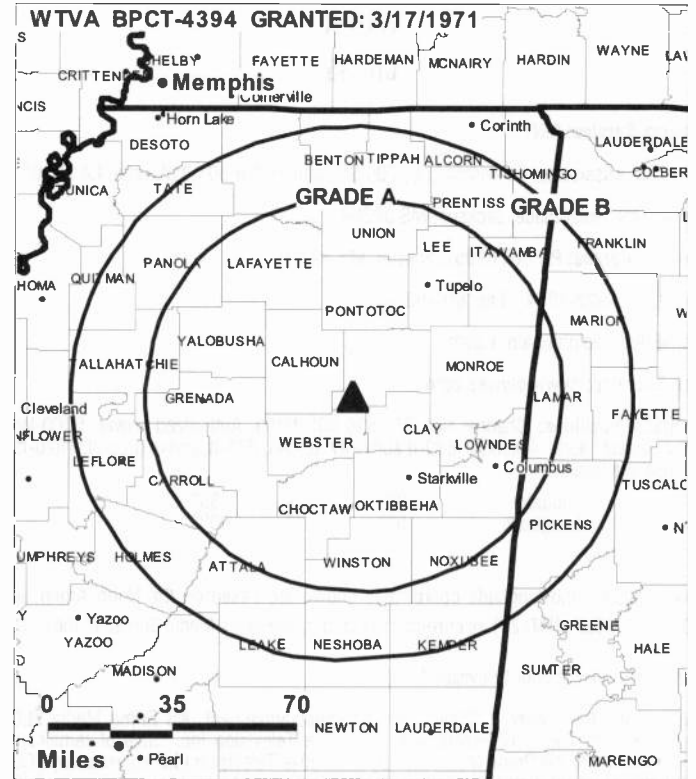
**Charles E. Bishop**, Program Director.

**Kristie Blaes**, Promotions & Community Relations Director.

**Kristin Buse**, Controller.

**Shannon Turner**, Creative Services Director.

**Donna Barnes**, Traffic Manager.



**City of License:** Tupelo. **Station DMA:** Columbus-Tupelo-West Point, MS.

**Rank:** 133.

Circulation © 2007 Nielsen. Coverage based on Nielsen study.

GrandTotal	Cable TV Households	Non-cable TV Households	Total TV Households
Estimated Station Totals *	154,020	140,050	294,070
Average Weekly Circulation (2007)	78,484	69,421	147,905
Average Daily Circulation (2007)			80,486
Station DMA Total	Cable TV Households	Non-cable TV Households	Total TV Households
Estimated Station Totals *	73,720	100,720	174,440
Average Weekly Circulation (2007)	55,030	64,527	119,557
Average Daily Circulation (2007)			70,108
Other DMA Total	Cable TV Households	Non-cable TV Households	Total TV Households
Estimated Station Totals *	80,300	39,330	119,630
Average Weekly Circulation (2007)	23,454	4,894	28,348
Average Daily Circulation (2007)			10,378

\*Estimated station totals are sums of the Nielsen TV and Cable TV household estimates for each county in which the station registers viewing of more than 5% as per the Nielsen Survey Methods.



**WUFX**  
**Ch. 35**

**Network Service:** MNT.

**Licensee:** Mississippi Television LLC, 700 St. John St, Ste 301, Lafayette, LA 70501.

**Studio:** One Great Place, Jackson, MS 39209.

**Mailing Address:** PO Box 6905, Jackson, MS 39209.

**Phone:** 601-922-1234. **Fax:** 601-922-0268.

**E-mail:** tedrudolph@jam.rr.com

**Web Site:** http://www.gomiss.com

**Technical Facilities:** Channel No. 35 (596-602 MHz). Authorized power: 5000-kw max. visual, aural. Antenna: 830-ft above av. terrain, 801-ft. above ground, 1020-ft. above sea level.

Latitude 32° 19' 35"  
Longitude 90° 37' 003"

**Note:** Latitude and longitude coordinates shown are based on the North American Datum of 1927 (NAD 27) as currently required by the Mass Media Bureau of the FCC.

**Ownership:** Mississippi Television LLC.

**Began Operation:** April 1, 2004. Per settlement agreement, KB Prime Media LLC became 50% owner of permit with Innovative Television Inc. Sale of remaining 50% interest to KB Prime Media LLC by Innovative Television LLC approved by FCC October 23, 2002. Sale to present owner from KB Prime Media LLC approved by FCC October 3, 2003. Transfer by Mississippi Television LLC from Sheldon H. Galloway to JW Mississippi LLC (David Joseph & James W. Wood) approved by FCC June 8, 2007.

**Represented (legal):** Pillsbury Winthrop Shaw Pittman LLP.

**Personnel:**

**Ted Rudolph**, General Manager & Marketing Director.

**Mike Madigan**, General Sales Manager.

**Bob Axtell**, Local Sales Manager.

**Robert Flanagan**, Chief Engineer.

**Debra Helberg**, Business Manager.

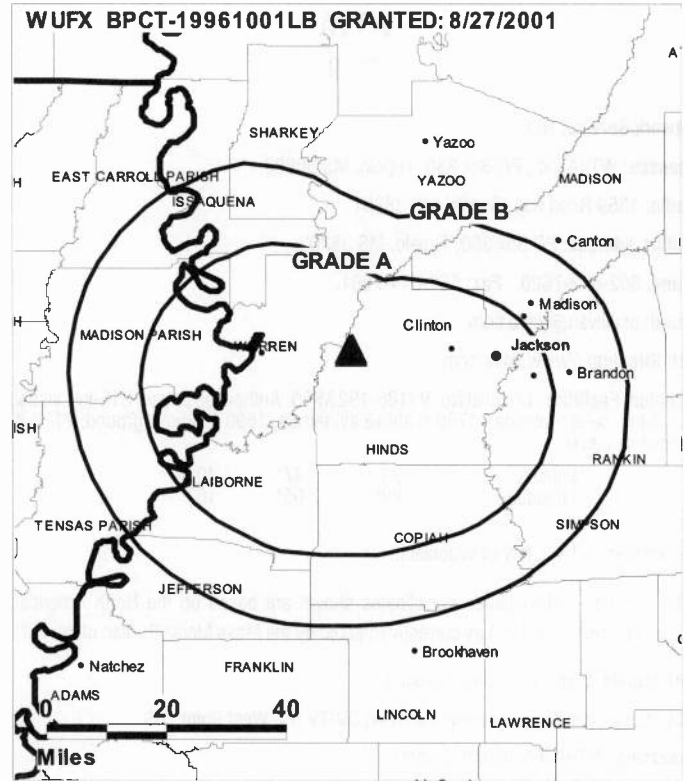
**Linda Jacobs**, Program Director.

**Heather Goode**, Promotion Director.

**Tim Irving**, Production Manager.

**Ruth Waddington**, Traffic Manager.

**City of License:** Vicksburg. **Station DMA:** Jackson, MS. **Rank:** 90.



Circulation © 2007 Nielsen. Coverage based on Nielsen study.

GrandTotal	Cable TV Households	Non-cable TV Households	Total TV Households
Estimated Station Totals *	154,940	149,670	304,610
Average Weekly Circulation (2007)	37,536	27,610	65,146
Average Daily Circulation (2007)			19,266
Station DMA Total	Cable TV Households	Non-cable TV Households	Total TV Households
Estimated Station Totals *	152,670	149,670	302,340
Average Weekly Circulation (2007)	37,402	27,610	65,012
Average Daily Circulation (2007)			19,261
Other DMA Total	Cable TV Households	Non-cable TV Households	Total TV Households
Estimated Station Totals *	2,270	0	2,270
Average Weekly Circulation (2007)	134	0	134
Average Daily Circulation (2007)			5

\*Estimated station totals are sums of the Nielsen TV and Cable TV household estimates for each county in which the station registers viewing of more than 5% as per the Nielsen Survey Methods.

# Mississippi — West Point

## WLOV-DT Ch. 16

**Network Service:** FOX.

**Grantee:** Lingard Broadcasting Corp., 1828 L St NW, Ste 1111, Washington, DC 20036.

**Studio:** 1359 Rd 681, Saitillo, MS 38866.

**Mailing Address:** PO Box 1732, Tupelo, MS 38802-1732.

**Phone:** 662-842-2227. **Fax:** 662-844-7061.

**E-mail:** manager@wlov.com

**Web Site:** <http://www.wlov.com>

**Technical Facilities:** Channel No. 16 (482-488 MHz). Authorized power: 525-kw max. visual, aural. Antenna: 1621-ft above av. terrain, 1378-ft. above ground, 1959-ft. above sea level.

Latitude	33°	47'	40"
Longitude	89°	05'	16"

Holds CP for change to 390-kw max. visual, 1670-ft above av. terrain, 1427-ft. above ground, 2007-ft. above sea level; BMPCDT-20070323AOK.

**Note:** Latitude and longitude coordinates shown are based on the North American Datum of 1927 (NAD 27) as currently required by the Mass Media Bureau of the FCC.

**LMA:** Local marketing agreement with WTVA (N), Tupelo.

**Ownership:** Lingard Broadcasting Corp. (Group Owner).

**Represented (legal):** Robert E. Levine.

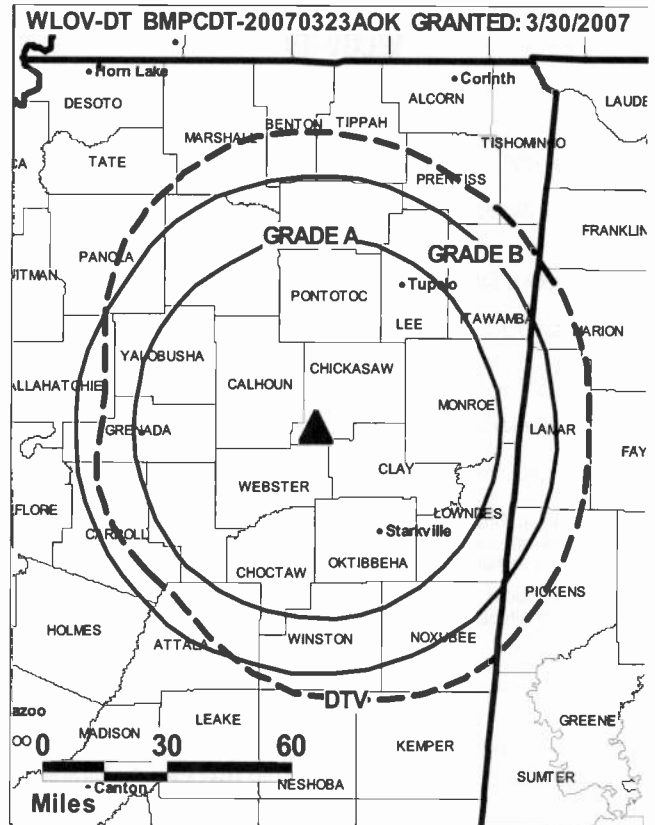
**Represented (sales):** Continental Television Sales.

**Personnel:**

Jack Lingard, President.

Jennifer Dennington, General Manager.

Charles M. Davis, Chief Engineer.



© 2008 Warren Communications News

**City of License:** West Point. **Station DMA:** Columbus-Tupelo-West Point, MS.

**Rank:** 133.

**Nielsen Data:** Not available.

**WLOV-TV**

**Ch. 27**

**Network Service:** FOX.

**Licensee:** Lingard Broadcasting Corp., 1828 L St. NW, Suite 1111, Washington, DC 20036.

**Studio:** 1359 Rd. 681, Saltillo, MS 38866.

**Mailing Address:** PO Box 1732, Tupelo, MS 38802-1732.

**Phone:** 662-842-2227. **Fax:** 662-844-7061.

**E-mail:** manager@wlov.com

**Web Site:** http://www.wlov.com

**Technical Facilities:** Channel No. 27 (548-554 MHz). Authorized power: 2000-kw max. & 468-kw horizontal visual, 200-kw & 46.8-kw horizontal aural. Antenna: 1680-ft above av. terrain, 1441-ft. above ground, 2021-ft. above sea level.

Latitude 33° 47' 40"  
Longitude 89° 05' 16"

**Transmitter:** 2.1-mi. NW of Woodland.

**Note:** Latitude and longitude coordinates shown are based on the North American Datum of 1927 (NAD 27) as currently required by the Mass Media Bureau of the FCC.

**LMA:** Local marketing agreement with WTVA (N), Tupelo.

**Ownership:** Lingard Broadcasting Corp. (Group Owner).

**Began Operation:** May 29, 1983. Sale to present owner by Love Communications Co. approved by FCC April 12, 1994. Sale to Love Communications Co. by Venture Systems Inc. approved by FCC June 24, 1991. Sale to Mississippi Broadcasting Group Inc. by Venture Systems Inc. approved by FCC September 29, 1988, but was never consummated.

**Represented (sales):** Continental Television Sales.

**Represented (legal):** Robert E. Levine.

**Personnel:**

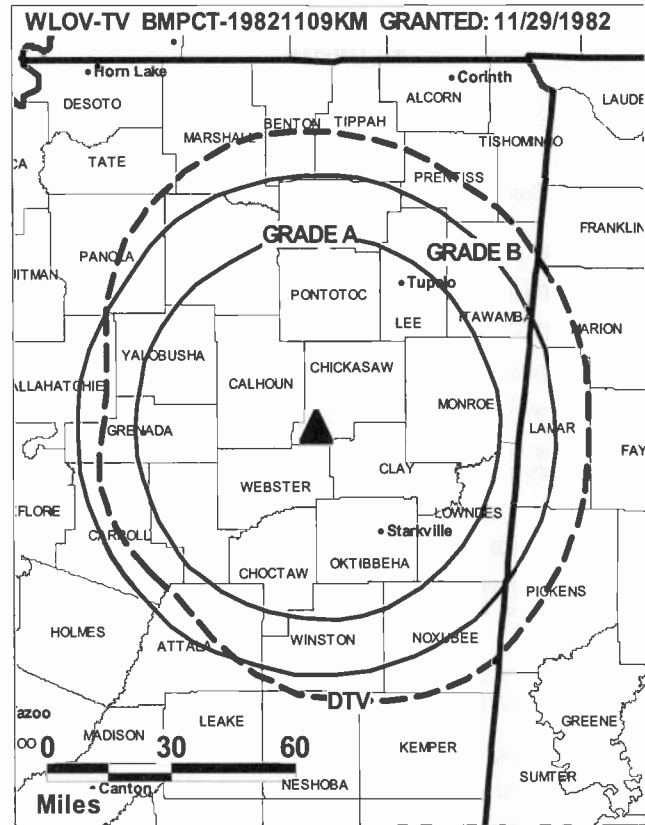
Jack Lingard, President.

Jennifer Dennington, General Manager.

Charles M. Davis, Chief Engineer.

**City of License:** West Point. **Station DMA:** Columbus-Tupelo-West Point, MS.

**Rank:** 133.

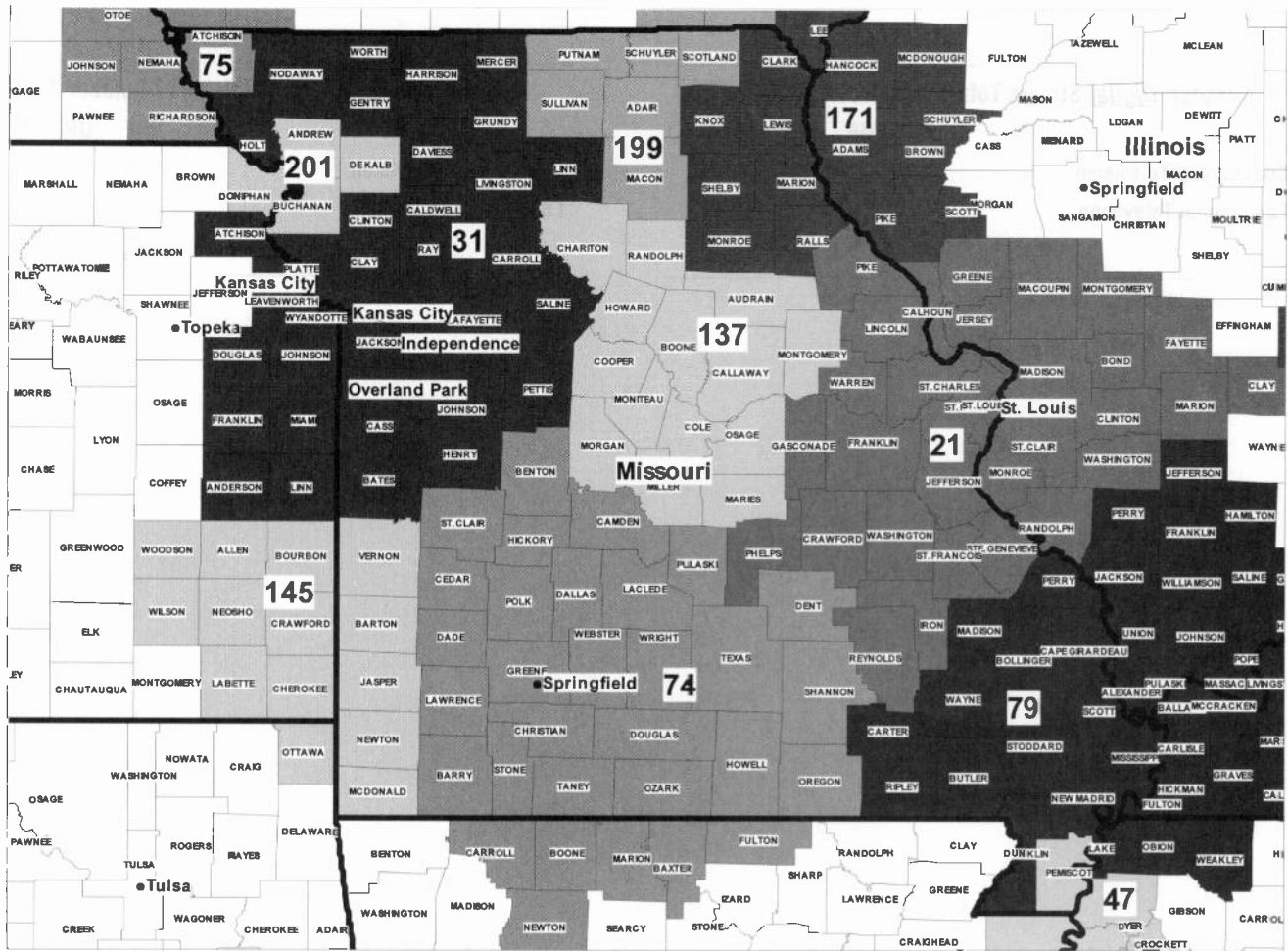


© 2008 Warren Communications News

Circulation © 2007 Nielsen. Coverage based on Nielsen study.

GrandTotal	Cable TV Households	Non-cable TV Households	Total TV Households
Estimated Station Totals *	100,780	109,790	210,570
Average Weekly Circulation (2007)	45,264	43,645	88,909
Average Daily Circulation (2007)			33,491
Station DMA Total	Cable TV Households	Non-cable TV Households	Total TV Households
Estimated Station Totals *	73,720	100,720	174,440
Average Weekly Circulation (2007)	38,214	43,173	81,387
Average Daily Circulation (2007)			31,908
Other DMA Total	Cable TV Households	Non-cable TV Households	Total TV Households
Estimated Station Totals *	27,060	9,070	36,130
Average Weekly Circulation (2007)	7,050	472	7,522
Average Daily Circulation (2007)			1,583

\*Estimated station totals are sums of the Nielsen TV and Cable TV household estimates for each county in which the station registers viewing of more than 5% as per the Nielsen Survey Methods.



© 2008 Warren Communications News

MARKET	NIELSEN DMA TV HOUSEHOLDS	RANK	MARKET AREA COMMERCIAL STATIONS
St. Louis, MO	1,244,370	21	KDNL-DT (31); KDNL-TV (30); KMOV (4); KMOV-DT (56); KNLC (24); KNLC-DT (14); KPLR-DT (26); KPLR-TV (11); KSDK (5); KSDK-DT (35); KTVI (2); KTVI-DT (43); WPXS (13); WPXS-DT (21); WRBU (46); WRBU-DT (47)
Kansas City, MO	927,060	31	KCTV (5); KCTV-DT (24); KCWE (29); KCWE-DT (31); KMBC-DT (7); KMBC-TV (9); KVCI (38); KMCI-DT (36); KPXE (50); KPXE-DT (51); KSHB-DT (42); KSHB-TV (41); KSMO-DT (47); KSMO-TV (62); WDAF-DT (34); WDAF-TV (4)
Memphis, TN	667,890	47	WBUY-DT (41); WBUY-TV (40); WHBQ-DT (53); WHBQ-TV (13); WLMT (30); WLMT-DT (31); WMC-DT (52); WMC-TV (5); WPTY-DT (25); WPTY-TV (24); WPXX-DT (51); WPXX-TV (50); WREG-DT (28); WREG-TV (3)
Springfield, MO	410,930	74	KOLR (10); KOLR-DT (52); KSFX-DT (28); KSFX-TV (27); KSPR (33); KSPR-DT (19); KWBM (31); KYTV (3); KYTV-DT (44)
Omaha, NE	407,700	75	KETV (7); KETV-DT (20); KMTV (3); KMTV-DT (45); KPTM (42); KPTM-DT (43); KXVC (15); KXVO-DT (38); WOWT-DT (22); WOWT-TV (6)
Paducah, KY-Cape Girardeau-Harrisburg, MO-Mount Vernon, IL	390,130	79	KBSI (23); KBSI-DT (22); KFVS-DT (57); KFVS-TV (12); KPOB-TV (15); WDKA (49); WDKA-DT (50); WPSD-DT (32); WPSD-TV (6); WSIL-DT (34); WSIL-TV (3); WTCT (27); WTCT-DT (17)
Columbia-Jefferson City, MO	172,570	137	KMIZ (17); KMIZ-DT (22); KNLJ (25); KNLJ-DT (20); KOMU-DT (36); KOMU-TV (8); KRCG (13); KRCG-DT (12)
Joplin, MO-Pittsburg, KS	155,100	145	KFJX (14); KOAM-DT (13); KOAM-TV (7); KODE-DT (43); KODE-TV (12); KSNF (16); KSNF-DT (46)
Quincy, IL-Hannibal, MO-Keokuk, IA	103,500	171	KHQA-DT (29); KHQA-TV (7); WGEM-DT (54); WGEM-TV (10); WTJR (16); WTJR-DT (32)
Ottumwa, IA-Kirksville, MO	51,290	199	KTVO (3); KTVO-DT (33); KYOU-DT (14); KYOU-TV (15)
St. Joseph, MO	46,390	201	KQTV (2); KQTV-DT (53); KTAJ-DT (21); KTAJ-TV (16)

(Continued on next page)

---

Missouri *Digital* Station Totals as of October 1, 2007

	VHF	UHF	TOTAL
Commercial Television	2	27	29
Educational Television	0	5	5
	<hr/>	<hr/>	<hr/>
	2	32	34

---

---

Missouri Analog Station Totals as of October 1, 2007

	VHF	UHF	TOTAL
Commercial Television	16	14	30
Educational Television	2	3	5
	<hr/>	<hr/>	<hr/>
	18	17	35

---

**Missouri — Cape Girardeau**

**KBSI**  
**Ch. 23**

**Network Service:** FOX.

**Licensee:** KBSI Licensee LP, 2300 N St. NW, c/o Kathryn R. Schmeltzer, Shaw Pittman, Washington, DC 20037.

**Studio:** 806 Enterprise St., Cape Girardeau, MO 63703.

**Mailing Address:** 806 Enterprise St., Cape Girardeau, MO 63703.

**Phone:** 573-334-1223. **Fax:** 573-334-1208.

**E-mail:** cgirard@kbsi23.com

**Web Site:** http://www.kbsi23.com

**Technical Facilities:** Channel No. 23 (524-530 MHz). Authorized power: 1860-kw max. visual, aural. Antenna: 1781-ft above av. terrain, 1537-ft. above ground, 2247-ft. above sea level.

Latitude 37° 24' 23"  
Longitude 89° 33' 44"

**Note:** Latitude and longitude coordinates shown are based on the North American Datum of 1927 (NAD 27) as currently required by the Mass Media Bureau of the FCC.

**Satellite Earth Stations:** Transmitter RCA; Zenith, 3-meter Ku & C-band; M/A-Corn, 7-meter Ku-band; Gardiner, 7-meter C-band; Avcom, 10-meter C-band; Zenith, M/A-Corn, Gardiner, Avcom receivers.

**LMA:** Local marketing agreement with WDKA (M), Paducah, KY.

**Ownership:** Sinclair Broadcast Group Inc. (Group Owner).

**Began Operation:** September 10, 1983.

**Represented (legal):** Pillsbury Winthrop Shaw Pittman LLP.

**Represented (sales):** Millennium Sales & Marketing.

**Personnel:**

Tom Tipton, General Manager.

Jennifer Chronister, General Sales Manager.

Jean Graham, National Sales Manager.

Alan Muster, Program Manager.

Chris Girard, Director of Engineering.

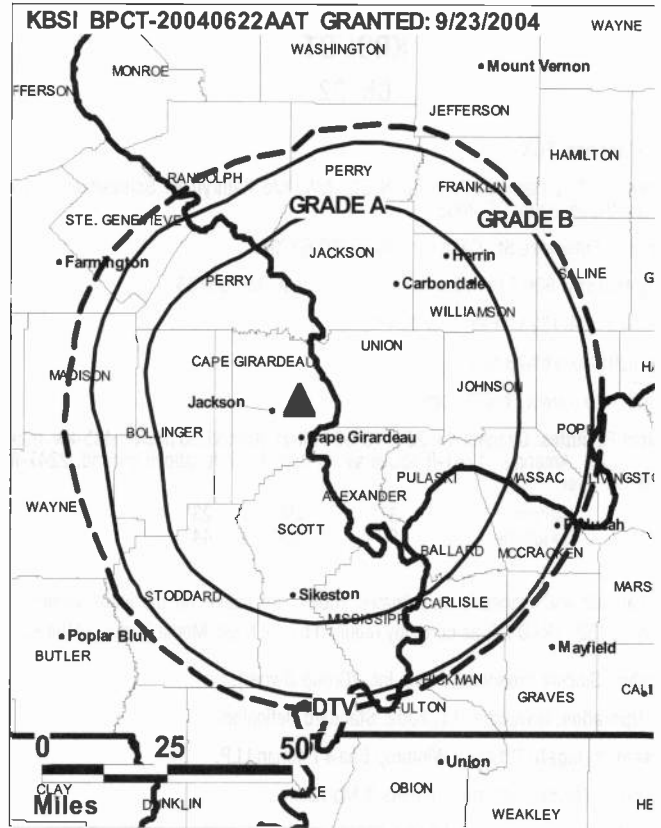
Chuck Moffitt, Creative Services Director.

Rhonda Mirgaux, Business Manager.

Wanda Evans, Local Sales Manager.

John Schreiner, Traffic Manager.

Rob Chronister, Production Manager.



**City of License:** Cape Girardeau.

**Station DMA:** Paducah, KY-Cape Girardeau-Harrisburg, MO-Mount Vernon, IL.

**Rank:** 79.

Circulation © 2007 Nielsen. Coverage based on Nielsen study.

GrandTotal	Cable TV Households	Non-cable TV Households	Total TV Households
Estimated Station Totals *	164,950	190,860	355,810
Average Weekly Circulation (2007)	66,214	68,316	134,530
Average Daily Circulation (2007)			43,246
Station DMA Total	Cable TV Households	Non-cable TV Households	Total TV Households
Estimated Station Totals *	161,040	187,110	348,150
Average Weekly Circulation (2007)	64,658	67,866	132,524
Average Daily Circulation (2007)			42,759
Other DMA Total	Cable TV Households	Non-cable TV Households	Total TV Households
Estimated Station Totals *	3,910	3,750	7,660
Average Weekly Circulation (2007)	1,556	450	2,006
Average Daily Circulation (2007)			487

\*Estimated station totals are sums of the Nielsen TV and Cable TV household estimates for each county in which the station registers viewing of more than 5% as per the Nielsen Survey Methods.

# Missouri — Cape Girardeau

## KBSI-DT Ch. 22

**Network Service:** FOX.

**Licensee:** KBSI Licensee LP, 2300 N St. NW, c/o Kathryn R. Schmeltzer, Shaw Pittman, Washington, DC 20037.

**Studio:** 806 Enterprise St., Cape Girardeau, MO 63703.

**Mailing Address:** 806 Enterprise St., Cape Girardeau, MO 63703.

**Phone:** 573-334-1223. **Fax:** 573-334-1208.

**E-mail:** cgirard@kbsi23.com

**Web Site:** <http://www.kbsi23.com>

**Technical Facilities:** Channel No. 22 (518-524 MHz). Authorized power: 435-kw max. visual, aural. Antenna: 1781-ft above av. terrain, 1537-ft. above ground, 2247-ft. above sea level.

Latitude	37°	24'	23"
Longitude	89°	33'	44"

**Note:** Latitude and longitude coordinates shown are based on the North American Datum of 1927 (NAD 27) as currently required by the Mass Media Bureau of the FCC.

**Ownership:** Sinclair Broadcast Group Inc. (Group Owner).

**Began Operation:** November 14, 2002. Standard Definition.

**Represented (legal):** Pillsbury Winthrop Shaw Pittman LLP.

**Represented (sales):** Millennium Sales & Marketing.

### Personnel:

**Tom Tipton**, General Manager.

**Jennifer Chronister**, General Sales Manager.

**Jean Graham**, National Sales Manager.

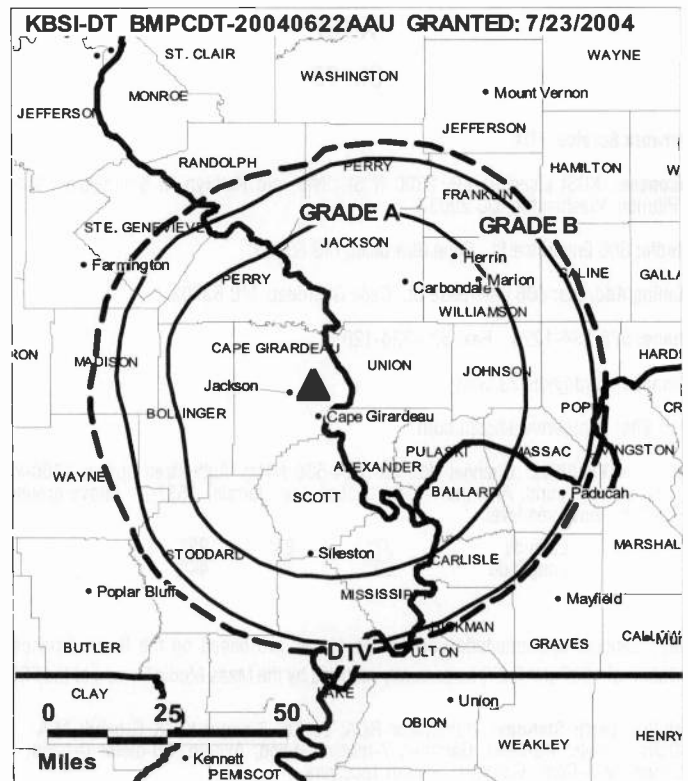
**Alan Muster**, Program Manager.

**Chris Girard**, Director of Engineering.

**Chuck Moffitt**, Creative Services Manager.

**Rhonda Mirgoux**, Business Manager.

**Wanda Evans**, Local Sales Manager.



© 2008 Warren Communications News

**John Schreiner**, Traffic Manager.

**Rob Chronister**, Production Manager.

**City of License:** Cape Girardeau.

**Station DMA:** Paducah, KY-Cape Girardeau-Harrisburg, MO-Mount Vernon, IL.

**Rank:** 79.

**Nielsen Data:** Not available.

# Missouri — Cape Girardeau

## KFVS-DT Ch. 57

**Network Service:** CBS.

**Licensee:** KFVS License Subsidiary LLC, 201 Monroe St., RSA Tower, 20th Floor, Montgomery, AL 36104.

**Studio:** 310 Broadway, Cape Girardeau, MO 63701.

**Mailing Address:** PO Box 100, Cape Girardeau, MO 63702-0100.

**Phone:** 573-335-1212. **Fax:** 573-335-6303.

**E-mail:** manager@kfvs12.com

**Web Site:** <http://www.kfvs12.com>

**Technical Facilities:** Channel No. 57 (728-734 MHz). Authorized power: 246-kw max. visual, aural. Antenna: 1850-ft above av. terrain, 1489-ft. above ground, 2299-ft. above sea level.

Latitude	37°	25'	46"
Longitude	89°	30'	14"

**Note:** Latitude and longitude coordinates shown are based on the North American Datum of 1927 (NAD 27) as currently required by the Mass Media Bureau of the FCC.

**Satellite Earth Stations:** Transmitter Harris; RCA, 3.7-meter Ku-band; DH Satellite, 5-meter Ku-band; Standard Communications receivers.

**Ownership:** Raycom Media Inc. (Group Owner).

**Began Operation:** April 23, 2002. High Definition.

**Represented (legal):** Covington & Burling.

**Personnel:**

**Mike Smythe**, Vice President & General Manager.

**Mike Wunderlich**, Operations Director.

**Joe Trepasso**, General Sales Manager.

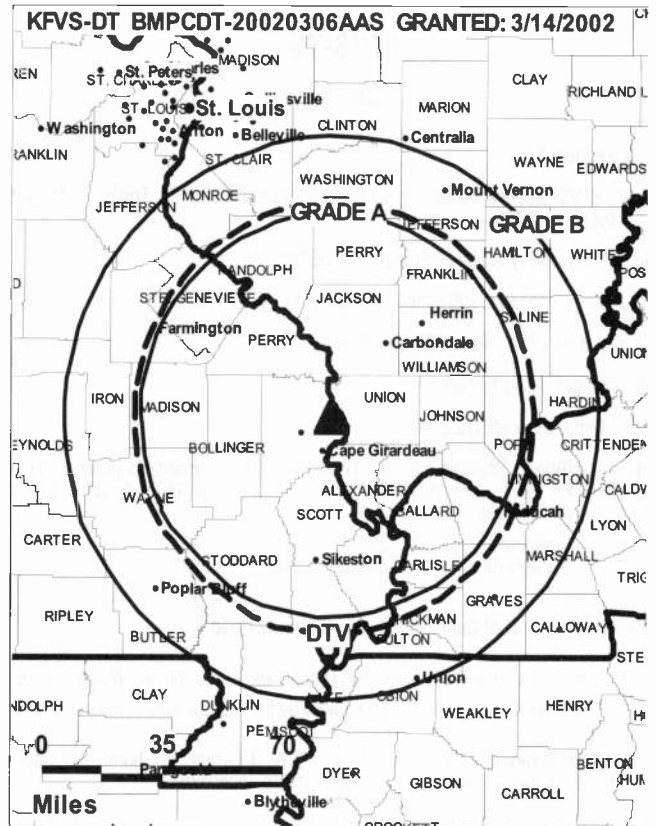
**Karen Wade**, Local Sales Manager.

**Brad Zaruba**, National Sales Manager.

**Mark Little**, News Director.

**Arnold Killian**, Engineering Manager.

**Kathy Cowan**, Business Manager & Program Director.



© 2008 Warren Communications News

**Paul Keener**, Marketing & Promotion Director.

**Chuck Voss**, Creative Services Director.

**City of License:** Cape Girardeau.

**Station DMA:** Paducah, KY-Cape Girardeau-Harrisburg, MO-Mount Vernon, IL.

**Rank:** 79.

**Nielsen Data:** Not available.



**KFVS-TV**  
**Ch. 12**

**Network Service:** CBS.

**Licensee:** KFVS License Subsidiary LLC, 201 Monroe St., RSA Tower, 20th Floor, Montgomery, AL 36104.

**Studio:** 310 Broadway, Cape Girardeau, MO 63701.

**Mailing Address:** PO Box 100, Cape Girardeau, MO 63702-0100.

**Phone:** 573-335-1212. **Fax:** 573-335-6303.

**E-mail:** manager@kfvs12.com

**Web Site:** http://www.kfvs12.com

**Technical Facilities:** Channel No. 12 (204-210 MHz). Authorized power: 316-kw visual, 31.6-kw aural. Antenna: 2000-ft above av. terrain, 1677-ft. above ground, 2487-ft. above sea level.

Latitude	37°	25'	46"
Longitude	89°	30'	14"

**Transmitter:** 8.5-mi. N of Cape Girardeau, off County Road V.

**Note:** Latitude and longitude coordinates shown are based on the North American Datum of 1927 (NAD 27) as currently required by the Mass Media Bureau of the FCC.

**Satellite Earth Stations:** Transmitter Harris; RCA, 3.7-meter Ku-band; DH Satellite, 5-meter Ku-band; Standard Communications receivers.

**News Services:** AP, Conus.

**Ownership:** Raycom Media Inc. (Group Owner).

**Began Operation:** October 3, 1954. Sale to American Family Corp. (AFLAC) by Oscar C. Hirsch, et al., approved by FCC April 4, 1979 (Television Digest, Vol. 18:41). Sale to present owner by AFLAC approved by FCC March 21, 1997.

**Represented (sales):** Harrington Righter & Parsons Inc. (HRP).

**Represented (legal):** Covington & Burling.

**Personnel:**

**Mike Smythe**, Vice President & General Manager.

**Mike Wunderlich**, Operations Director.

**Joe Trepasso**, General Sales Manager.

**Karen Wade**, Local Sales Manager.

**Brad Zaruba**, National Sales Manager.

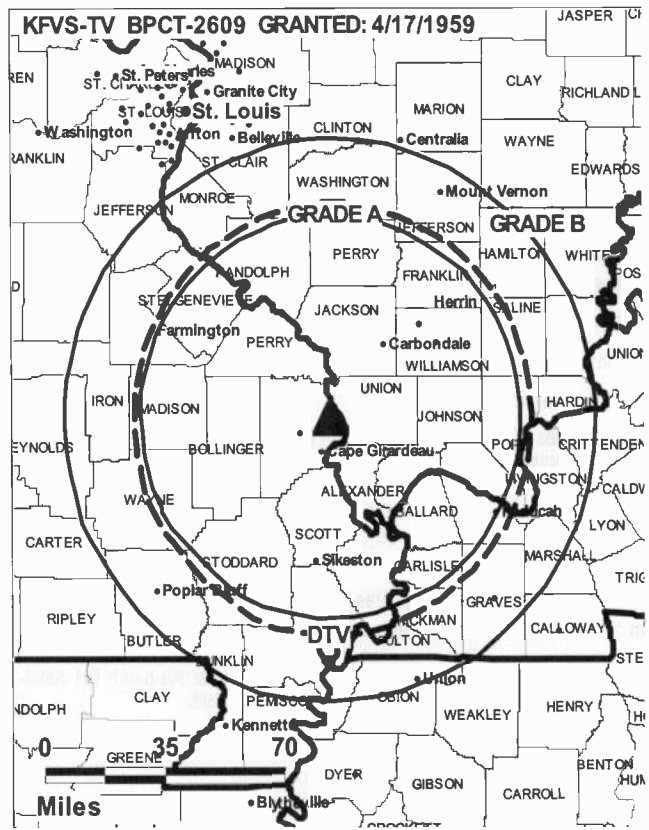
**Mark Little**, News Director.

**Arnold Killian**, Engineering Manager.

**Kathy Cowan**, Business Manager & Program Director.

**Paul Keener**, Marketing & Promotion Director.

**Chuck Voss**, Creative Services Director.



© 2008 Warren Communications News

**City of License:** Cape Girardeau.

**Station DMA:** Paducah, KY-Cape Girardeau-Harrisburg, MO-Mount Vernon, IL.

**Rank:** 79.

Circulation © 2007 Nielsen. Coverage based on Nielsen study.

GrandTotal	Cable TV Households	Non-cable TV Households	Total TV Households
Estimated Station Totals *	216,460	201,700	418,160
Average Weekly Circulation (2007)	132,123	126,179	258,302
Average Daily Circulation (2007)			145,471
Station DMA Total	Cable TV Households	Non-cable TV Households	Total TV Households
Estimated Station Totals *	163,670	187,110	350,780
Average Weekly Circulation (2007)	116,562	124,370	240,932
Average Daily Circulation (2007)			139,889
Other DMA Total	Cable TV Households	Non-cable TV Households	Total TV Households
Estimated Station Totals *	52,790	14,590	67,380
Average Weekly Circulation (2007)	15,561	1,809	17,370
Average Daily Circulation (2007)			5,582

\*Estimated station totals are sums of the Nielsen TV and Cable TV household estimates for each county in which the station registers viewing of more than 5% as per the Nielsen Survey Methods.

**KMIZ**  
**Ch. 17**

**Network Service:** ABC.

**Licensee:** JW Broadcasting LLC, 11109 N Pusch Ridge Vistas Dr, Tucson, AZ 85737-7311.

**Studio:** 501 Business Loop 70 E, Columbia, MO 65201.

**Mailing Address:** 501 Business Loop 70 E, Columbia, MO 65201.

**Phone:** 573-449-0917. **Fax:** 573-875-7078.

**E-mail:** randyw@kmiz.com

**Web Site:** http://www.kmiz.com

**Technical Facilities:** Channel No. 17 (488-494 MHz). Authorized power: 1600-kw max. visual, aural. Antenna: 1141-ft above av. terrain, 1070-ft. above ground, 1877-ft. above sea level.

Latitude 38° 46' 29"  
Longitude 92° 33' 22"

**Transmitter:** 3.5-mi. W of Jamestown.

**Note:** Latitude and longitude coordinates shown are based on the North American Datum of 1927 (NAD 27) as currently required by the Mass Media Bureau of the FCC.

**Satellite Earth Stations:** Transmitter Tektronix; AFC, 3.7-meter Ku-band; Andrew, 4.5-meter C-band; Andrew, 7.3-meter C-band; Andrew receivers.

**News Service:** ABC NewsOne.

**Ownership:** JW Broadcasting LLC.

**Began Operation:** December 5, 1971. Sale to Stauffer Communications by Richard E. & Robert H. Koenig approved by FCC December 13, 1984 (Television Digest, Vol. 24:43). Sale to Morris Communications by Stauffer Communications approved by FCC May 2, 1995 (Vol. 34:32). Sale to Benedek Broadcasting Co. LLC by Morris Communications approved by FCC April 12, 1996 (Vol. 35:49). Sale to Chelsey Broadcasting Co. LLC by Benedek Broadcasting Co. LLC approved by FCC August 29, 2002 (Vol. 42:14). Sale to present owner by Chelsey Broadcasting Co. LLC approved by FCC October 21, 2003.

**Represented (sales):** Petry Television Inc.

**Represented (legal):** Wiley Rein.

**Personnel:**

**Randy Wright**, Vice President & General Manager.

**Eric Holmes**, Operation Manager & Program Director.

**Mark Hotchkiss**, Director of Sales.

**Jim Hall**, Local Sales Manager.

**Mark Kunkel**, National Sales Manager.

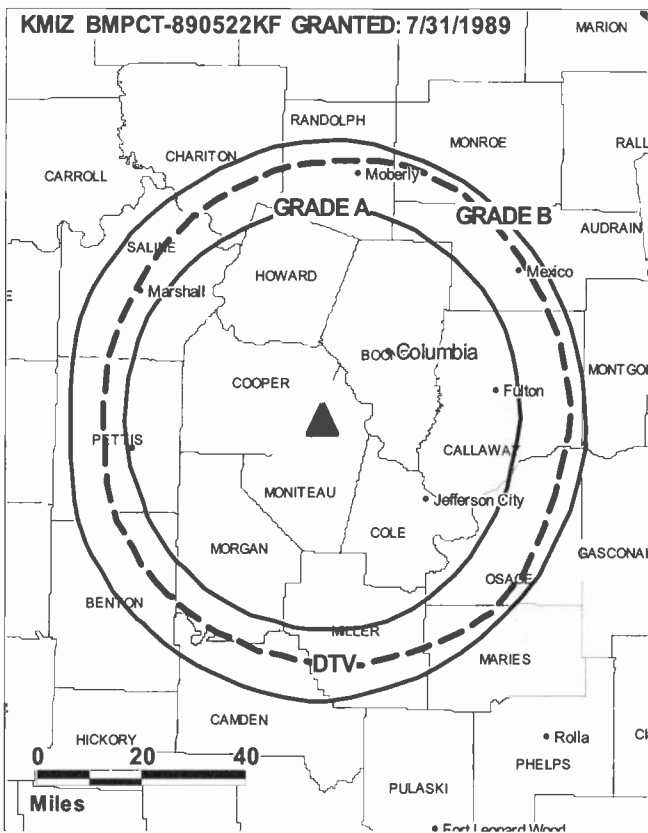
**Curtis Varns**, News Director.

**Dewayne Roberts**, Chief Engineer.

**Eric Holmes**, Director of Programming.

**Gary Peel**, Business Manager.

**Michelle Linn**, Director of Promotions & Public Relations.



© 2008 Warren Communications News

**Mark Kammerich**, Production Manager & Creative Services Director.

**Cindy Clark**, Traffic Manager.

**City of License:** Columbia. **Station DMA:** Columbia-Jefferson City, MO. **Rank:** 137.

Circulation © 2007 Nielsen. Coverage based on Nielsen study.

GrandTotal	Cable TV Households	Non-cable TV Households	Total TV Households
Estimated Station Totals *	95,700	106,960	202,660
Average Weekly Circulation (2007)	48,933	48,912	97,845
Average Daily Circulation (2007)			40,907
Station DMA Total	Cable TV Households	Non-cable TV Households	Total TV Households
Estimated Station Totals *	69,940	86,000	155,940
Average Weekly Circulation (2007)	44,043	46,919	90,962
Average Daily Circulation (2007)			38,510
Other DMA Total	Cable TV Households	Non-cable TV Households	Total TV Households
Estimated Station Totals *	25,760	20,960	46,720
Average Weekly Circulation (2007)	4,890	1,993	6,883
Average Daily Circulation (2007)			2,397

\*Estimated station totals are sums of the Nielsen TV and Cable TV household estimates for each county in which the station registers viewing of more than 5% as per the Nielsen Survey Methods.

**KMIZ-DT**  
**Ch. 22**

**Network Service:** ABC.

**Grantee:** JW Broadcasting LLC, 11109 N Pusch Ridge Vistas Dr, Tucson, AZ 85737-7311.

**Studio:** 501 Business Loop 70 E, Columbia, MO 65201.

**Mailing Address:** 501 Business Loop 70 E, Columbia, MO 65201.

**Phone:** 573-449-0917. **Fax:** 573-875-7078.

**E-mail:** randyw@kmiz.com

**Web Site:** http://www.kmiz.com

**Technical Facilities:** Channel No. 22 (518-524 MHz). Authorized power: 53.4-kw max. visual, aural. Antenna: 1046-ft above av. terrain, 980-ft. above ground, 1787-ft. above sea level.

Latitude	38°	46'	28.9"
Longitude	92°	33'	22.3"

**Note:** Latitude and longitude coordinates shown are based on the North American Datum of 1927 (NAD 27) as currently required by the Mass Media Bureau of the FCC.

**Ownership:** JW Broadcasting LLC.

**Began Operation:** Station operating under Special Temporary Authority at 48.4-kw max. visual; no on-air date

**Represented (sales):** Petry Television Inc.

**Personnel:**

**Randy Wright**, Vice President & General Manager.

**Eric Holmes**, Operations Manager & Program Director.

**Mark Hotchkiss**, Director of Sales.

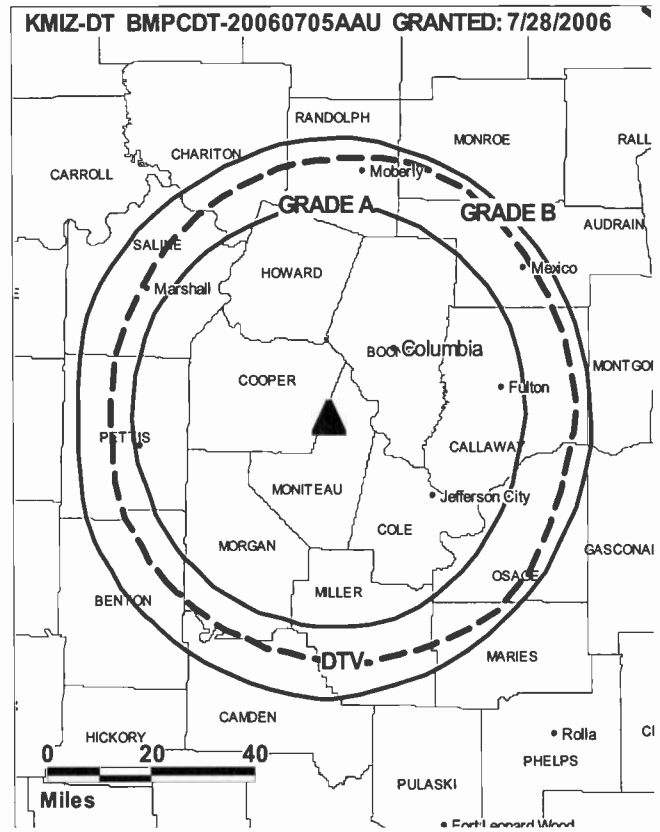
**Jim Hall**, Local Sales Manager.

**Mark Kunkel**, National Sales Manager.

**Curtis Varns**, News Director.

**Dewayne Roberts**, Chief Engineer.

**Gary Peel**, Business Manager.



**Eric Holmes**, Director of Programming.

**Mark Kammerich**, Production Manager & Creative Services Director.

**Michelle Linn**, Director of Promotions & Public Relations.

**Donna Farmer**, Traffic Manager.

**City of License:** Columbia. **Station DMA:** Columbia-Jefferson City, MO. **Rank:** 137.

**Nielsen Data:** Not available.

**KOMU-DT**  
**Ch. 36**

**Network Service:** NBC, CW.

**Licensee:** The Curators of the University of Missouri, 225 University Hall, c/o UM Business Services, Columbia, MO 65211.

**Studio:** 5550 Hwy. 63 S, Columbia, MO 65201.

**Mailing Address:** 5550 Hwy. 63 S, Columbia, MO 65201.

**Phone:** 573-882-8888. **Fax:** 573-884-8888.

**E-mail:** siddallm@missouri.edu

**Web Site:** http://www.komu.com

**Technical Facilities:** Channel No. 36 (602-608 MHz). Authorized power: 1000-kw max. visual, aural. Antenna: 738-ft above av. terrain, 663-ft. above ground, 1499-ft. above sea level.

Latitude	38°	53'	16"
Longitude	92°	15'	48"

**Note:** Latitude and longitude coordinates shown are based on the North American Datum of 1927 (NAD 27) as currently required by the Mass Media Bureau of the FCC.

**Ownership:** The Curators of the U. of Missouri (Group Owner).

**Began Operation:** July 1, 2002. Standard Definition.

**Represented (sales):** Millennium Sales & Marketing.

**Personnel:**

**Martin L. Siddall**, General Manager.

**Brian Cottle**, Information Systems Specialist.

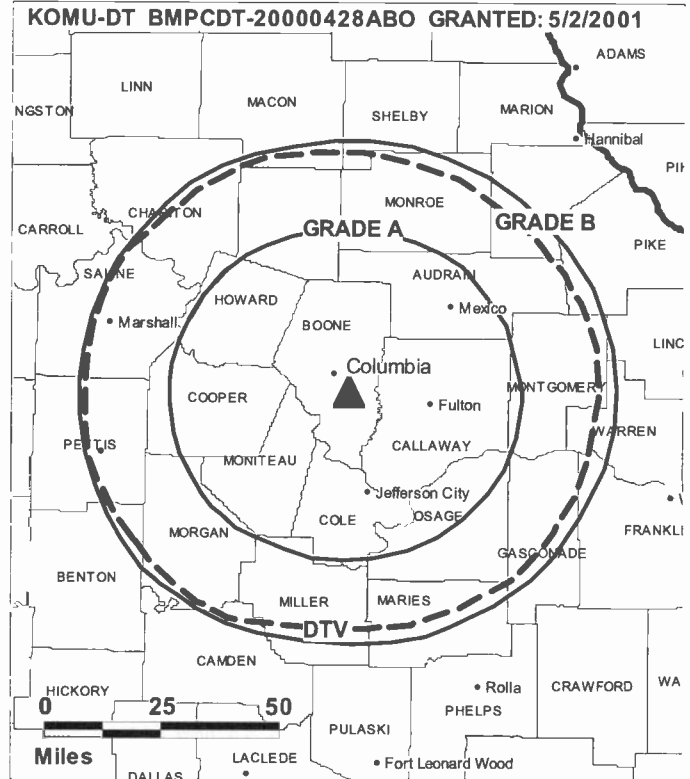
**Sharon Glasker**, Traffic Manager.

**Tom Dugan**, General Sales Manager.

**Tom Parker**, National Sales Manager.

**Stacey Woelfel**, News Director.

**Chris Swisher**, Chief Engineer.



© 2008 Warren Communications News

**Linda Tomlinson**, Business Manager.

**Matt Garrett**, Director of Audience Development.

**City of License:** Columbia. **Station DMA:** Columbia-Jefferson City, MO. **Rank:** 137.

**Nielsen Data:** Not available.

**KOMU-TV**

**Ch. 8**

**Network Service:** NBC.

**Licensee:** The Curators of the University of Missouri, 225 University Hall, c/o UM Business Services, Columbia, MO 65211.

**Studio:** 5550 Hwy. 63 S, Columbia, MO 65201.

**Mailing Address:** 5550 Hwy. 63 S, Columbia, MO 65201.

**Phone:** 573-882-8888. **Fax:** 573-884-8888.

**E-mail:** siddallm@missouri.edu

**Web Site:** http://www.komu.com

**Technical Facilities:** Channel No. 8 (180-186 MHz). Authorized power: 316-kw visual, 31.6-kw aural. Antenna: 793-ft above av. terrain, 738-ft. above ground, 1575-ft. above sea level.

Latitude 38° 53' 16"  
Longitude 92° 15' 48"

**Transmitter:** U. of Missouri South Farm, 6.2-mi. SE of Columbia.

**Note:** Latitude and longitude coordinates shown are based on the North American Datum of 1927 (NAD 27) as currently required by the Mass Media Bureau of the FCC.

**Multichannel TV Sound:** Stereo only.

**Satellite Earth Stations:** Transmitter Harris; Harris, 4.5-meter Ku-band; Scientific-Atlanta, 4.6-meter; Harris, 6.5-meter; Scientific-Atlanta, 7-meter; Scientific-Atlanta, RCA, Harris receivers.

**SNG Mobile Dish:** Satcom, 2.4-meter Ku-band.

**News Service:** AP.

**Ownership:** The Curators of the U. of Missouri (Group Owner).

**Began Operation:** December 21, 1953.

**Represented (sales):** Millennium Sales & Marketing.

**Represented (legal):** Pillsbury Winthrop Shaw Pittman LLP.

**Personnel:**

**Martin L. Siddall**, General Manager.

**Tom Dugan**, General Sales Manager.

**John Parker**, National Sales Manager.

**Stacey Woelfel**, News Director.

**Chris Swisher**, Chief Engineer.

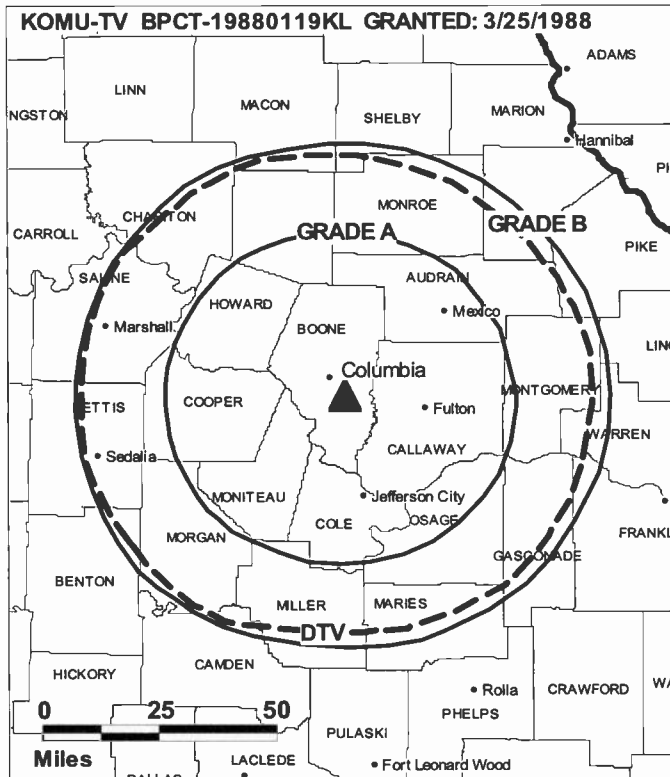
**Linda Tomlinson**, Business Manager.

**Matt Garrett**, Director of Audience Development.

**Shelly Silvey**, Production Manager.

**Brian Cottle**, Information Systems Specialist.

**Sharon Glasker**, Traffic Manager.



© 2008 Warren Communications News

**City of License:** Columbia. **Station DMA:** Columbia-Jefferson City, MO. **Rank:** 137.

Circulation © 2007 Nielsen. Coverage based on Nielsen study.

GrandTotal	Cable TV Households	Non-cable TV Households	Total TV Households
Estimated Station Totals *	112,010	113,560	225,570
Average Weekly Circulation (2007)	65,539	62,304	127,843
Average Daily Circulation (2007)			66,176
Station DMA Total	Cable TV Households	Non-cable TV Households	Total TV Households
Estimated Station Totals *	69,940	86,000	155,940
Average Weekly Circulation (2007)	52,997	58,832	111,829
Average Daily Circulation (2007)			60,527
Other DMA Total	Cable TV Households	Non-cable TV Households	Total TV Households
Estimated Station Totals *	42,070	27,560	69,630
Average Weekly Circulation (2007)	12,542	3,472	16,014
Average Daily Circulation (2007)			5,649

\*Estimated station totals are sums of the Nielsen TV and Cable TV household estimates for each county in which the station registers viewing of more than 5% as per the Nielsen Survey Methods.

**KHQA-DT**  
**Ch. 29**

**Network Service:** CBS.

**Licensee:** Barrington Broadcasting Quincy LLC, 301 S 36th St, Quincy, IL 62301.

**Studio:** 301 S. 36th St., Quincy, IL 62301.

**Mailing Address:** 301 S. 36th St., Quincy, IL 62301.

**Phone:** 217-222-6200 (Quincy); 314-221-0209 (Hannibal). **Fax:** 217-228-3164.

**E-mail:** khqa@khqa.com

**Web Site:** http://www.khqa.com

**Technical Facilities:** Channel No. 29 (560-566 MHz). Authorized power: 56.8-kw max. visual, aural. Antenna: 791-ft above av. terrain, 673-ft. above ground, 1414-ft. above sea level.

Latitude	39°	58'	22"
Longitude	91°	19'	54"

**Note:** Latitude and longitude coordinates shown are based on the North American Datum of 1927 (NAD 27) as currently required by the Mass Media Bureau of the FCC.

**Satellite Earth Stations:** Transmitter Harris; Harris, 3.5-meter C-band; AFC, 3.7-meter Ku-band; Scientific-Atlanta, 4.6-meter C-band; Scientific-Atlanta, 7-meter C-band; Scientific-Atlanta, M/A-Com, Harris receivers.

**News Services:** CNN Newsource, CBS Newspath, Bloomberg TV, AP, Sports News Satellite.

**Ownership:** Pilot Group LP (Group Owner).

**Began Operation:** Station operating; no on-air date

**Represented (legal):** Paul, Hastings, Janofsky & Walker LLP.

**Represented (sales):** Continental Television Sales.

**Personnel:**

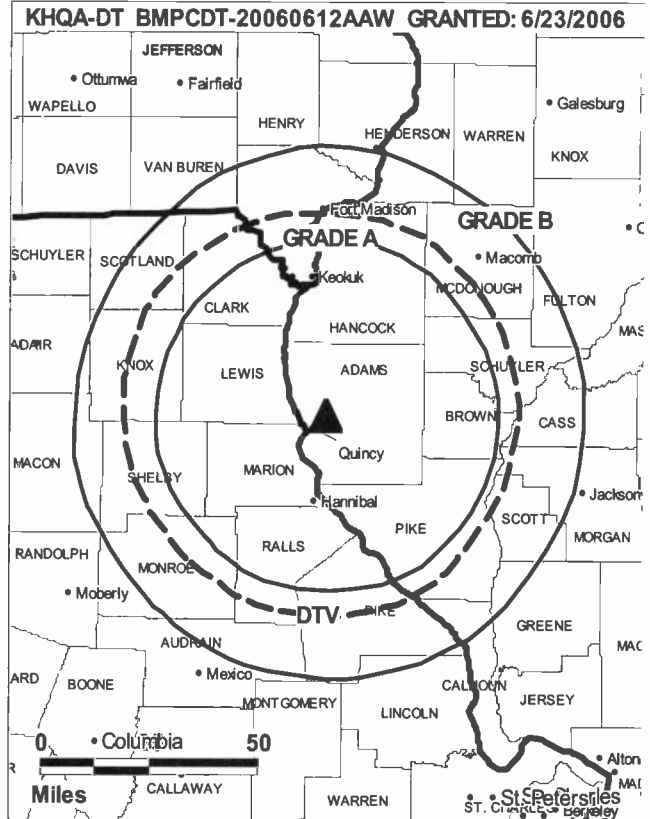
**Jon Van Ness**, Station Manager.

**Mara Clingingsmith**, General Sales Manager.

**Cindy Johnson**, Regional Sales Manager.

**Carol Drummond**, Executive News Director.

**Jim Malone**, Chief Engineer.



© 2008 Warren Communications News

**Crystal Amini-Rad**, Business Manager.

**Adam Thiele**, Promotion Director.

**Tom Stemmler**, Operations Manager.

**Tammi Trautvetter**, Traffic Manager.

**City of License:** Hannibal. **Station DMA:** Quincy, IL-Hannibal, MO-Keokuk, IA.

**Rank:** 171.

**Nielsen Data:** Not available.

**KHQA-TV**

**Ch. 7**

**Network Service:** CBS.

**Licensee:** Barrington Broadcasting Quincy LLC, 301 S. 36th St., Quincy, IL 62301.

**Studio:** 301 S. 36th St., Quincy, IL 62301.

**Mailing Address:** 301 S. 36th St., Quincy, IL 62301.

**Phone:** 217-222-6200 (Quincy); 573-221-0209 (Hannibal). **Fax:** 217-228-3164.

**E-mail:** khqa@khqa.com

**Web Site:** http://www.khqa.com

**Technical Facilities:** Channel No. 7 (174-180 MHz). Authorized power: 269-kw visual, 47.9-kw aural. Antenna: 890-ft above av. terrain, 804-ft. above ground, 1539-ft. above sea level.

Latitude 39° 58' 22"  
Longitude 91° 19' 54"

**Transmitter:** Columbus Rd., Quincy, IL.

**Note:** Latitude and longitude coordinates shown are based on the North American Datum of 1927 (NAD 27) as currently required by the Mass Media Bureau of the FCC.

**Satellite Earth Stations:** Transmitter Harris; Harris, 3.5-meter C-band; AFC, 3.7-meter Ku-band; Scientific-Atlanta, 4.6-meter C-band; Scientific-Atlanta, 7-meter C-band; Scientific-Atlanta, M/A-Com, Harris receivers.

**News Services:** AP, Sports News Satellite, CNN Newsource, CBS Newspath, Bloomberg TV.

**Ownership:** Pilot Group LP (Group Owner).

**Began Operation:** August 27, 1953. Sale to present owner by Chelsey Broadcasting Co. LLC approved by FCC March 11, 2004. Sale to Chelsey Broadcasting Co. LLC by Benedek Broadcasting Co. LLC approved by FCC August 29, 2002 (Television Digest, Vol. 42:14). Sale to Benedek Broadcasting Co. LLC by Lee Enterprises Inc. approved by FCC October 30, 1986 (Vol. 26:38).

**Represented (legal):** Paul, Hastings, Janofsky & Walker LLP.

**Represented (sales):** Continental Television Sales.

**Personnel:**

**Jon Van Ness**, Station Manager.

**Mara Clingsmith**, General Sales Manager.

**Cindy Johnson**, Regional Sales Manager.

**Carol Drummond**, Executive News Director.

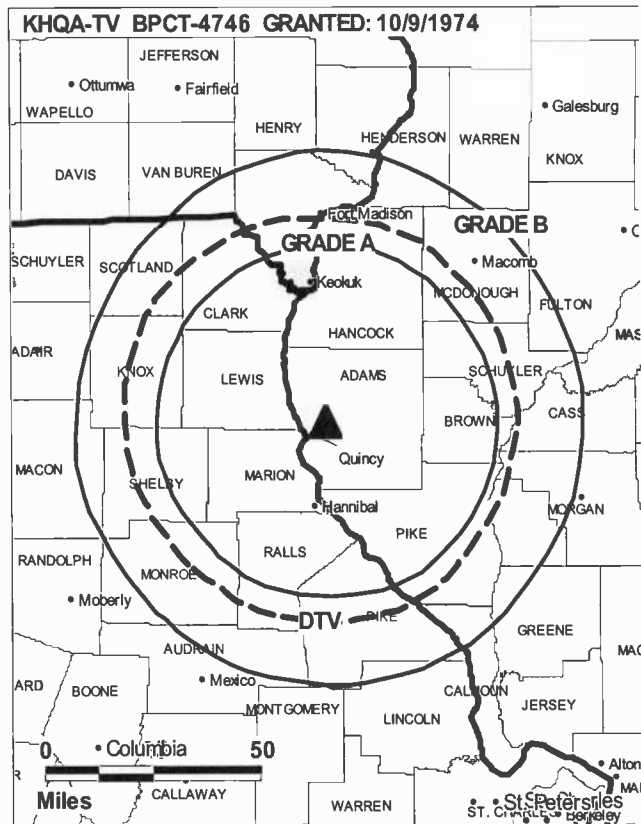
**Jim Malone**, Chief Engineer.

**Crystal Amini-Rad**, Business Manager.

**Adam Thiele**, Promotion Director.

**Tom Stemmler**, Operations Manager.

**Tammi Trautvetter**, Traffic Manager.



© 2008 Warren Communications News

**City of License:** Hannibal. **Station DMA:** Quincy, IL-Hannibal, MO-Keokuk, IA.

**Rank:** 171.

Circulation © 2007 Nielsen. Coverage based on Nielsen study.

GrandTotal	Cable TV Households	Non-cable TV Households	Total TV Households
Estimated Station Totals *	72,720	90,730	163,450
Average Weekly Circulation (2007)	51,323	40,193	91,516
Average Daily Circulation (2007)			51,866
Station DMA Total	Cable TV Households	Non-cable TV Households	Total TV Households
Estimated Station Totals *	45,160	47,100	92,260
Average Weekly Circulation (2007)	36,534	31,929	68,463
Average Daily Circulation (2007)			40,604
Other DMA Total	Cable TV Households	Non-cable TV Households	Total TV Households
Estimated Station Totals *	27,560	43,630	71,190
Average Weekly Circulation (2007)	14,789	8,264	23,053
Average Daily Circulation (2007)			11,262

\*Estimated station totals are sums of the Nielsen TV and Cable TV household estimates for each county in which the station registers viewing of more than 5% as per the Nielsen Survey Methods.

# Missouri — Jefferson City

**KNLJ**  
**Ch. 25**

**Network Service:** IND.

**Licensee:** Christian Television Network Inc., 6922 142nd Ave N, Largo, FL 33771.

**Studio:** 9810 State Rd. AE, New Bloomfield, MO 65063.

**Mailing Address:** PO Box 2525, New Bloomfield, MO 65063.

**Phone:** 573-896-5105; 800-228-5284. **Fax:** 573-896-4376.

**E-mail:** larry@hereshelpnet.org

**Web Site:** http://www.hereshelpnet.org

**Technical Facilities:** Channel No. 25 (536-542 MHz). Authorized power: 2042-kw max. visual, 204.2-kw aural. Antenna: 1028-ft above av. terrain, 916-ft. above ground, 1756-ft. above sea level.

Latitude 38° 42' 16"  
Longitude 92° 05' 20"

**Transmitter:** Hwys. 54 & 232, New Bloomfield.

**Note:** Latitude and longitude coordinates shown are based on the North American Datum of 1927 (NAD 27) as currently required by the Mass Media Bureau of the FCC.

**Satellite Earth Stations:** Transmitter Townsend; Winegard, 3-meter; ADM, 3-meter; Uniden, Drake receivers.

**Ownership:** Christian Television Network Inc. (Group Owner).

**Began Operation:** March 30, 1986. Sale to present owner by New Life Evangelistic Center Inc. approved by FCC May 16, 2007.

**Represented (sales):** Savalli Broadcast Sales.

**Represented (legal):** Hardy Carey Chautin & Balkin.

**Personnel:**

**Larry Rice**, President.

**Judy Redlich**, Sales Manager.

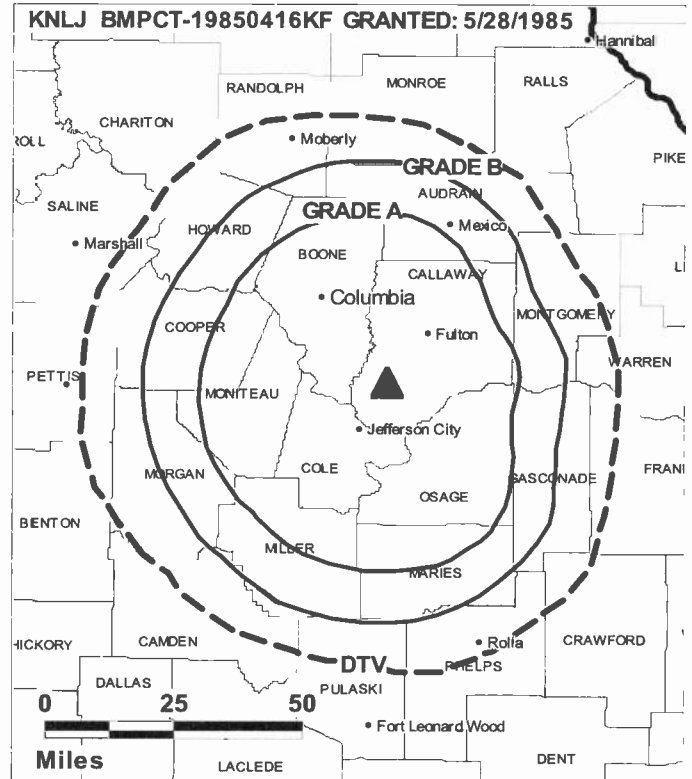
**Shawn Baker**, Chief Engineer.

**Andy Jameson**, Program Director.

**Jeffrey Davis**, Production & Traffic Manager.

**City of License:** Jefferson City. **Station DMA:** Columbia-Jefferson City, MO.

**Rank:** 137.



© 2008 Warren Communications News

Circulation © 2007 Nielsen. Coverage based on Nielsen study.

GrandTotal	Cable TV Households	Non-cable TV Households	Total TV Households
Estimated Station Totals *	10,180	30,810	40,990
Average Weekly Circulation (2007)	685	2,733	3,418
Average Daily Circulation (2007)			717
Station DMA Total	Cable TV Households	Non-cable TV Households	Total TV Households
Estimated Station Totals *	10,180	30,810	40,990
Average Weekly Circulation (2007)	685	2,733	3,418
Average Daily Circulation (2007)			717

\*Estimated station totals are sums of the Nielsen TV and Cable TV household estimates for each county in which the station registers viewing of more than 5% as per the Nielsen Survey Methods.



Missouri — Jefferson City

**KNLJ-DT**  
**Ch. 20**

**Network Service:** IND.

**Licensee:** Christian Television Network Inc., 6922 142nd Ave N, Largo, FL 33771.

**Studio:** 9810 State Rd. AE, New Bloomfield, MO 65063.

**Mailing Address:** PO Box 2525, New Bloomfield, MO 65063.

**Phone:** 573-896-5105; 314-436-2424. **Fax:** 573-896-4376.

**E-mail:** larry@hereshelpnet.org

**Web Site:** http://www.hereshelpnet.org

**Technical Facilities:** Channel No. 20 (506-512 MHz). Authorized power: 1000-kw max. visual, aural. Antenna: 961-ft above av. terrain, 846-ft. above ground, 1686-ft. above sea level.

Latitude	38°	42'	15"
Longitude	92°	05'	21"

**Note:** Latitude and longitude coordinates shown are based on the North American Datum of 1927 (NAD 27) as currently required by the Mass Media Bureau of the FCC.

**Ownership:** Christian Television Network Inc. (Group Owner).

**Began Operation:** March 8, 2002. Standard Definition.

**Represented (legal):** Hardy Carey Chautin & Balkin.

**Personnel:**

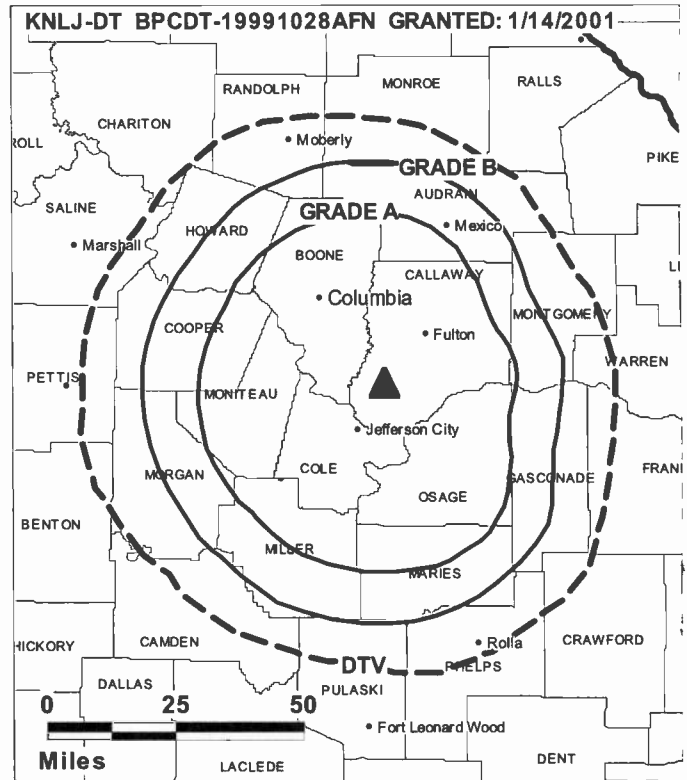
**Larry Rice**, President.

**Judy Redlich**, Sales Manager.

**Shawn Baker**, Chief Engineer.

**Andy Jameson**, Program Director.

**Jeffrey Davis**, Production & Traffic Manager.



© 2008 Warren Communications News

**City of License:** Jefferson City. **Station DMA:** Columbia-Jefferson City, MO.

**Rank:** 137.

**Nielsen Data:** Not available.

**KRCG**  
**Ch. 13**

**Network Service:** CBS.

**Licensee:** Barrington Jefferson City License LLC, 2500 W. Higgins Rd., Suite 880, Hoffman Estates, IL 60195.

**Studio:** 10188 Old Hwy. 54 N, New Bloomfield, MO 65063.

**Mailing Address:** PO Box 659, Jefferson City, MO 65102.

**Phone:** 573-896-5144. **Fax:** 573-896-5193.

**E-mail:** bfarris@krcg.com

**Web Site:** http://www.krcg.com

**Technical Facilities:** Channel No. 13 (210-216 MHz). Authorized power: 316-kw visual, 47.4-kw aural. Antenna: 1010-ft above av. terrain, 891-ft. above ground, 1736-ft. above sea level.

Latitude 38° 41' 30"  
Longitude 92° 05' 44"

**Note:** Latitude and longitude coordinates shown are based on the North American Datum of 1927 (NAD 27) as currently required by the Mass Media Bureau of the FCC.

**Multichannel TV Sound:** Stereo only.

**Satellite Earth Stations:** Transmitter Harris; M/A-Com, 3.7-meter Ku-band; Scientific-Atlanta, 4.6-meter C-band; Scientific-Atlanta, 7-meter C-band; Scientific-Atlanta, M/A-Com receivers.

**News Services:** AP, CNN Newsource, CBS Newspath.

**Ownership:** Pilot Group LP (Group Owner).

**Began Operation:** February 13, 1955. Sale to present owner by Mel Wheeler Inc. approved by FCC December 27, 2004. Sale to Mel Wheeler Inc. by Price Communications approved by FCC September 9, 1988. Sale to Price Communications by LDX Broadcast approved by FCC November 15, 1984 (Television Digest, Vol. 24:36). Sale, including former satellite KMOS-TV, Sedalia, MO & KWOS(AM), to Mid-America TV by Jefferson TV Co. (Mrs. W. H. Weldon) approved by FCC July 13, 1966 (Vol. 5:52; 6:29).

**Represented (sales):** Continental Television Sales.

**Represented (legal):** Paul, Hastings, Janofsky & Walker LLP.

**Represented (engineering):** Covington & Burling.

**Personnel:**

**Betsy Farris**, Vice President & General Manager.

**Lee Gordon**, Station & Programming Manager.

**Roger Hulet**, Sales Manager, Jefferson City.

**Wendy Bahr**, Sales Manager, Columbia.

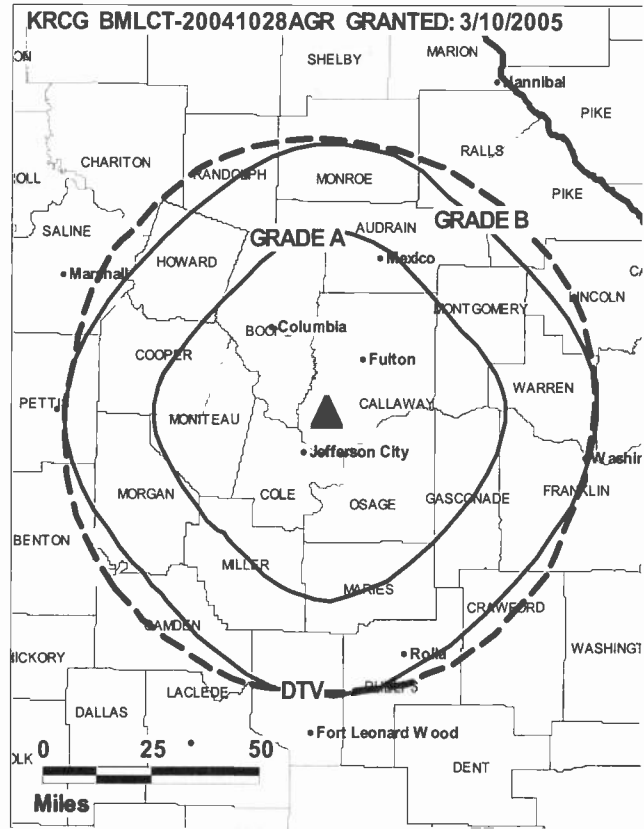
**Jeff Raker**, News Director.

**Jim Malone**, Chief Engineer.

**Kim Falter**, Business Manager.

**Kevin O'Neal**, Promotions Manager.

**Dave Griffith**, Production Manager.



© 2008 Warren Communications News

**Renee Braun**, Traffic Manager.

**City of License:** Jefferson City. **Station DMA:** Columbia-Jefferson City, MO.

**Rank:** 137.

Circulation © 2007 Nielsen. Coverage based on Nielsen study.

GrandTotal	Cable TV Households	Non-cable TV Households	Total TV Households
Estimated Station Totals *	109,950	108,980	218,930
Average Weekly Circulation (2007)	57,644	57,787	115,431
Average Daily Circulation (2007)			58,196
Station DMA Total	Cable TV Households	Non-cable TV Households	Total TV Households
Estimated Station Totals *	69,940	86,000	155,940
Average Weekly Circulation (2007)	47,372	56,147	103,519
Average Daily Circulation (2007)			55,207
Other DMA Total	Cable TV Households	Non-cable TV Households	Total TV Households
Estimated Station Totals *	40,010	22,980	62,990
Average Weekly Circulation (2007)	10,272	1,640	11,912
Average Daily Circulation (2007)			2,989

\*Estimated station totals are sums of the Nielsen TV and Cable TV household estimates for each county in which the station registers viewing of more than 5% as per the Nielsen Survey Methods.

# Missouri — Jefferson City

## KRCG-DT Ch. 12

**Network Service:** CBS.

**Grantee:** Barrington Jefferson City License LLC, 2500 W. Higgins Rd., Suite 880, Hoffman Estates, IL 60195.

**Studio:** 10188 Old Hwy. 54 N, New Bloomfield, MO 65063.

**Mailing Address:** PO Box 659, Jefferson City, MO 65102.

**Phone:** 573-896-5144. **Fax:** 573-896-5193.

**E-mail:** bfarris@krcg.com

**Web Site:** <http://www.krcg.com>

**Technical Facilities:** Channel No. 12 (204-210 MHz). Authorized power: 15.1-kw visual, aural. Antenna: 1010-ft above av. terrain, 897-ft. above ground, 1740-ft. above sea level.

Latitude	38°	41'	30"
Longitude	92°	05'	44"

**Note:** Latitude and longitude coordinates shown are based on the North American Datum of 1927 (NAD 27) as currently required by the Mass Media Bureau of the FCC.

**Ownership:** Pilot Group LP (Group Owner).

**Began Operation:** May 1, 2003.

**Represented (legal):** Paul, Hastings, Janofsky & Walker LLP.

**Represented (sales):** Continental Television Sales.

### Personnel:

**Betsy Farris**, Vice President & General Manager.

**Lee Gordon**, Station & Programming Manager.

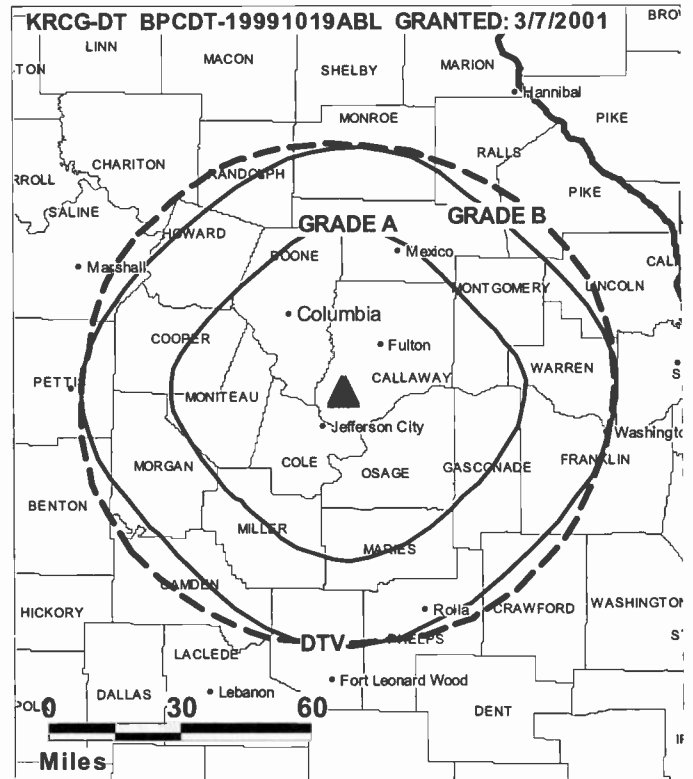
**Roger Hulett**, Sales Manager, Jefferson City.

**Wendy Bahr**, Sales Manager, Columbia.

**Jeff Raker**, News Director.

**Jim Malone**, Chief Engineer.

**Kim Falter**, Business Manager.



© 2008 Warren Communications News

**Kevin O'Neal**, Promotions Manager.

**David Griffith**, Production Manager.

**Renee Braun**, Traffic Manager.

**City of License:** Jefferson City. **Station DMA:** Columbia-Jefferson City, MO.

**Rank:** 137.

**Nielsen Data:** Not available.

**KODE-DT**  
**Ch. 43**

**Network Service:** ABC.

**Grantee:** Mission Broadcasting of Joplin Inc., 544 Red Rock Dr., Wadsworth, OH 44281-2211.

**Studio:** 1928 W. 13th St., Joplin, MO 64801.

**Mailing Address:** 1928 W. 13th St., Joplin, MO 64801.

**Phone:** 417-623-7260. **Fax:** 417-623-3736.

**E-mail:** ghood@kode12.tv

**Web Site:** http://www.kode-tv.com

**Technical Facilities:** Channel No. 43 (644-650 MHz). Authorized power: 1000-kw max. visual, aural. Antenna: 881-ft above av. terrain, 810-ft. above ground, 1855-ft. above sea level.

Latitude	37°	04'	37"
Longitude	94°	32'	15"

**Note:** Latitude and longitude coordinates shown are based on the North American Datum of 1927 (NAD 27) as currently required by the Mass Media Bureau of the FCC.

**Ownership:** Mission Broadcasting Inc. (Group Owner).

**Began Operation:** Station operating under Special Temporary Authority at 1.46-kw max. visual; no on-air date

**Represented (legal):** Drinker Biddle & Reath LLP.

**Represented (sales):** Blair Television.

**Personnel:**

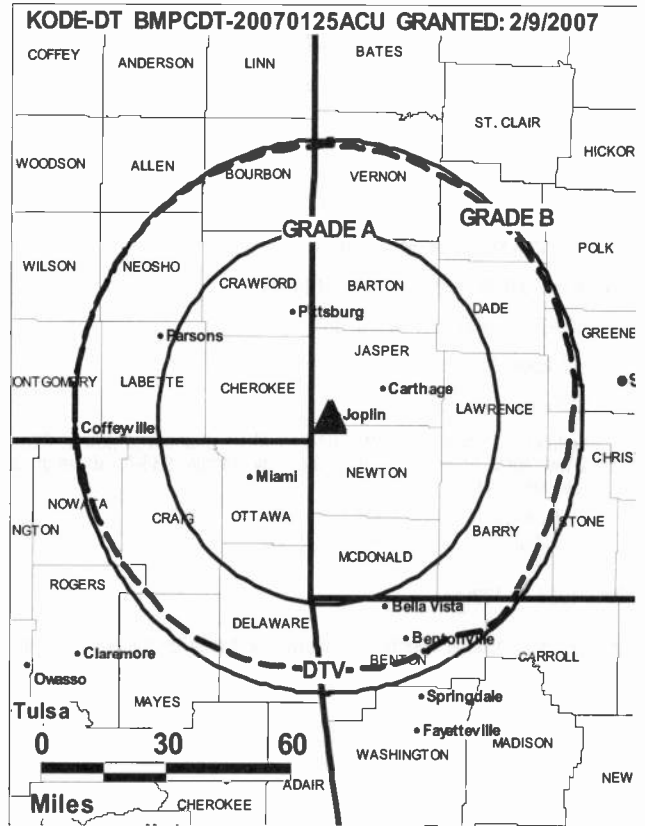
**Gary Hood**, General Manager.

**Ron Lipe**, General Sales Manager.

**Larry Young**, News Director.

**Rex Chambers**, Chief Engineer.

**Shirley Morton**, Business Manager.



© 2008 Warren Communications News

**Janice Rohman**, Program Director & Traffic Manager.

**Dean Edwards**, Marketing, Creative Services & Production Manager.

**City of License:** Joplin. **Station DMA:** Joplin, MO-Pittsburg, KS. **Rank:** 145.

**Nielsen Data:** Not available.

**KODE-TV**  
**Ch. 12**

**Network Service:** ABC.

**Licensee:** Mission Broadcasting of Joplin Inc., 544 Red Rock Dr., Wadsworth, OH 44281-2211.

**Studio:** 1928 W. 13th St., Joplin, MO 64801.

**Mailing Address:** 1928 W. 13th St., Joplin, MO 64801.

**Phone:** 417-623-7260. **Fax:** 417-623-3736.

**E-mail:** ghood@kode12.tv

**Web Site:** http://www.kode-tv.com

**Technical Facilities:** Channel No. 12 (204-210 MHz). Authorized power: 316-kw visual, 63.2-kw aural. Antenna: 1020-ft above av. terrain, 938-ft. above ground, 1985-ft. above sea level.

Latitude 37° 04' 37"  
Longitude 94° 32' 15"

**Transmitter:** 1928 W. 13th St.

**Note:** Latitude and longitude coordinates shown are based on the North American Datum of 1927 (NAD 27) as currently required by the Mass Media Bureau of the FCC.

**Satellite Earth Stations:** AFC, 3.7-meter Ku-band; ADM, 3.7-meter C-band; Andrew, 4.5-meter C-band; Andrew, 7.3-meter C-band; M/A-Com, Avantek receivers.

**News Services:** ABC NewsOne, AP.

**Ownership:** Mission Broadcasting Inc. (Group Owner).

**Began Operation:** September 26, 1954. Sale to present owner by GOCOM Holdings LLC approved by FCC Feb. 27, 2002. Merger with GOCOM Communications LLC to form GOCOM Holdings LLC approved by FCC November 1, 1999. Sale to Grapevine Communications Inc. by Eastern Broadcasting Corp. approved by FCC July 3, 1997 (Television Digest, Vol. 37:12). Sale to Eastern Broadcasting Corp. by Gilmore Broadcasting approved by FCC March 23, 1990 (Vol. 30:8). Sale to Gilmore Broadcasting by WSTV Inc. (United Printers & Publishers Inc.) approved by FCC May 23, 1962 (Vol. 2:22). Transfer of Friendly Stations to United Printers & Publishers Inc. by WSTV Inc., original owner, approved by FCC November 8, 1961 (Vol. 17:30, 33; 2:14). Sale to WSTV Inc. by Austin Harrison approved by FCC October 21, 1956 (Vol. 12:39, 44).

**Represented (sales):** Blair Television.

**Represented (legal):** Drinker Biddle & Reath LLP.

**Represented (engineering):** Cohen Dippell & Everist PC.

**Personnel:**

**Gary Hood**, General Manager.

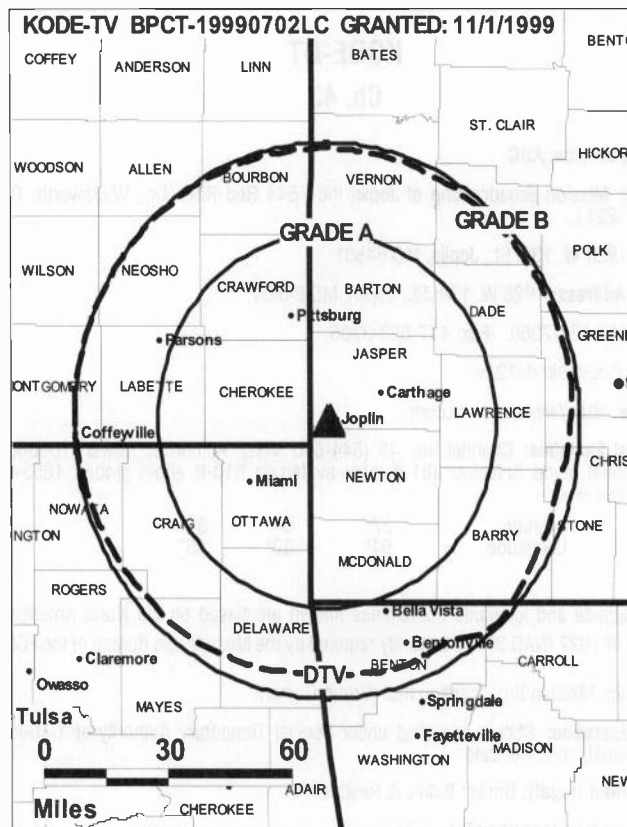
**Ron Lipe**, General Sales Manager.

**Larry Young**, News Director.

**Rex Chambers**, Chief Engineer.

**Shirley Morton**, Business Manager.

**Janice Rohman**, Program Director & Traffic Manager.



© 2008 Warren Communications News

**Dean Edwards**, Marketing, Creative Services & Production Manager.

**City of License:** Joplin. **Station DMA:** Joplin, MO-Pittsburg, KS. **Rank:** 145.

Circulation © 2007 Nielsen. Coverage based on Nielsen study.

GrandTotal	Cable TV Households	Non-cable TV Households	Total TV Households
Estimated Station Totals *	82,290	132,290	214,580
Average Weekly Circulation (2007)	38,357	61,190	99,547
Average Daily Circulation (2007)			46,860
Station DMA Total	Cable TV Households	Non-cable TV Households	Total TV Households
Estimated Station Totals *	62,650	91,990	154,640
Average Weekly Circulation (2007)	35,701	55,623	91,324
Average Daily Circulation (2007)			43,946
Other DMA Total	Cable TV Households	Non-cable TV Households	Total TV Households
Estimated Station Totals *	19,640	40,300	59,940
Average Weekly Circulation (2007)	2,656	5,567	8,223
Average Daily Circulation (2007)			2,914

\*Estimated station totals are sums of the Nielsen TV and Cable TV household estimates for each county in which the station registers viewing of more than 5% as per the Nielsen Survey Methods.

**KSNF**  
**Ch. 16**

**Network Service:** NBC.

**Licensee:** Nexstar Finance Inc., 909 Lake Carolyn Pkwy., Suite 1450, Irving, TX 75039.

**Studio:** 1502 Cleveland Ave., Joplin, MO 64801.

**Mailing Address:** PO Box 1393, Joplin, MO 64802.

**Phone:** 417-781-2345. **Fax:** 417-782-2417.

**E-mail:** jhoffman@ksn16.tv

**Web Site:** http://www.ksntv.com

**Technical Facilities:** Channel No. 16 (482-488 MHz). Authorized power: 2600-kw max. visual, 260-kw aural. Antenna: 1060-ft above av. terrain, 1017-ft. above ground, 2056-ft. above sea level.

Latitude 37° 04' 33"  
Longitude 94° 33' 16"

**Transmitter:** 1502 Cleveland Ave.

**Note:** Latitude and longitude coordinates shown are based on the North American Datum of 1927 (NAD 27) as currently required by the Mass Media Bureau of the FCC.

**Satellite Earth Stations:** RCA, 3.2-meter Ku-band; Scientific-Atlanta, 4.6-meter; Harris, 6.2-meter Ku-band; Scientific-Atlanta, M/A-Com, ChannelMaster receivers.

**News Services:** AP, NBC News Channel.

**Ownership:** Nexstar Broadcasting Group Inc. (Group Owner).

**Began Operation:** September 2, 1967. Sale to Kansas State Network by Virginia S. Hickey, et al., approved by FCC April 29, 1975. Sale to Price Communications by Kansas State Network approved by FCC February 27, 1987. Sale to US Broadcast Group by Price Communications Corp. approved by FCC November 9, 1995 (Television Digest, Vol. 35:35). Sale to present owner by US Broadcast Group approved by FCC November 6, 1997.

**Represented (sales):** Blair Television.

**Represented (legal):** Drinker Biddle & Reath LLP.

**Personnel:**

**John Hoffman**, General Manager.

**Shirley Morton**, Station Manager.

**Penny Burton**, Operations Manager.

**Debra Palmer**, General & Local Sales Manager.

**Larry Young**, News Director.

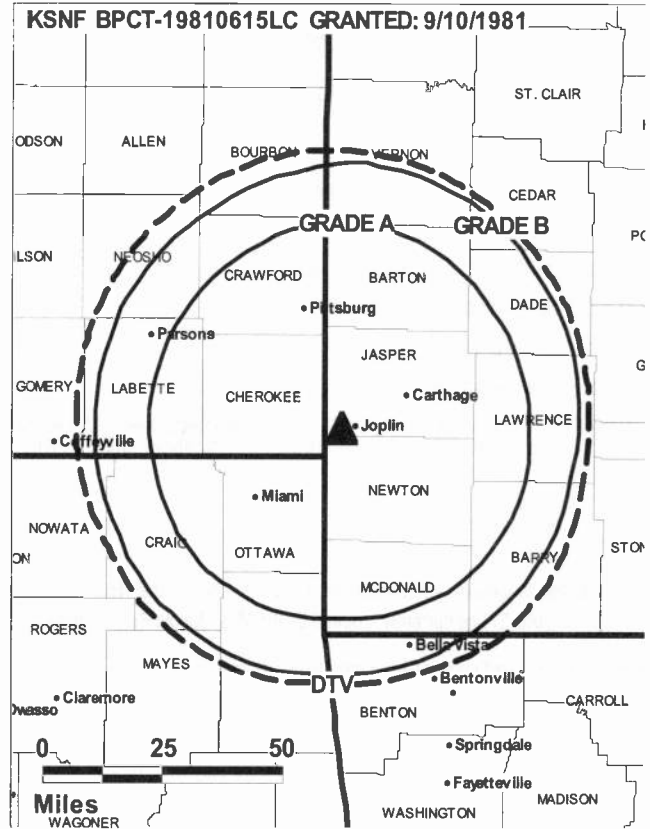
**Jeff Hadley**, Chief Engineer.

**Bob Shryock**, Business Manager.

**Robin Richey**, Programming Assistant.

**Sarah Snow**, Promotion Manager.

**Dennis Agee**, Production Manager.



© 2008 Warren Communications News

**Theresa Newman**, Traffic Manager.

**City of License:** Joplin. **Station DMA:** Joplin, MO-Pittsburg, KS. **Rank:** 145.

Circulation © 2007 Nielsen. Coverage based on Nielsen study.

GrandTotal	Cable TV Households	Non-cable TV Households	Total TV Households
Estimated Station Totals *	83,900	143,600	227,500
Average Weekly Circulation (2007)	44,881	61,326	106,207
Average Daily Circulation (2007)			51,748
Station DMA Total	Cable TV Households	Non-cable TV Households	Total TV Households
Estimated Station Totals *	62,650	91,330	153,980
Average Weekly Circulation (2007)	39,910	55,970	95,880
Average Daily Circulation (2007)			47,783
Other DMA Total	Cable TV Households	Non-cable TV Households	Total TV Households
Estimated Station Totals *	21,250	52,270	73,520
Average Weekly Circulation (2007)	4,971	5,356	10,327
Average Daily Circulation (2007)			3,965

\*Estimated station totals are sums of the Nielsen TV and Cable TV household estimates for each county in which the station registers viewing of more than 5% as per the Nielsen Survey Methods.

**KSNF-DT**  
**Ch. 46**

**Network Service:** NBC.

**Grantee:** Nexstar Finance Inc., 909 Lake Carolyn Pkwy, Ste 1450, Irving, TX 75039.

**Studio:** 1502 Cleveland Ave, Joplin, MO 64801.

**Mailing Address:** PO Box 1393, Joplin, MO 64802.

**Phone:** 417-781-2345. **Fax:** 417-782-2417.

**E-mail:** jhoffman@ksn16.tv

**Web Site:** http://www.ksntv.com

**Technical Facilities:** Channel No. 46 (662-668 MHz). Authorized power: 175-kw max. visual, aural. Antenna: 1057-ft above av. terrain, 979-ft. above ground, 2019-ft. above sea level.

Latitude	37°	04'	33"
Longitude	94°	33'	16"

**Note:** Latitude and longitude coordinates shown are based on the North American Datum of 1927 (NAD 27) as currently required by the Mass Media Bureau of the FCC.

**Ownership:** Nexstar Broadcasting Group Inc. (Group Owner).

**Began Operation:** Station operating under Special Temporary Authority at 1.65-kw max. visual; no on-air date

**Represented (legal):** Drinker Biddle & Reath LLP.

**Represented (sales):** Blair Television.

**Personnel:**

**John Hoffman**, General Manager.

**Shirley Morton**, Station Manager.

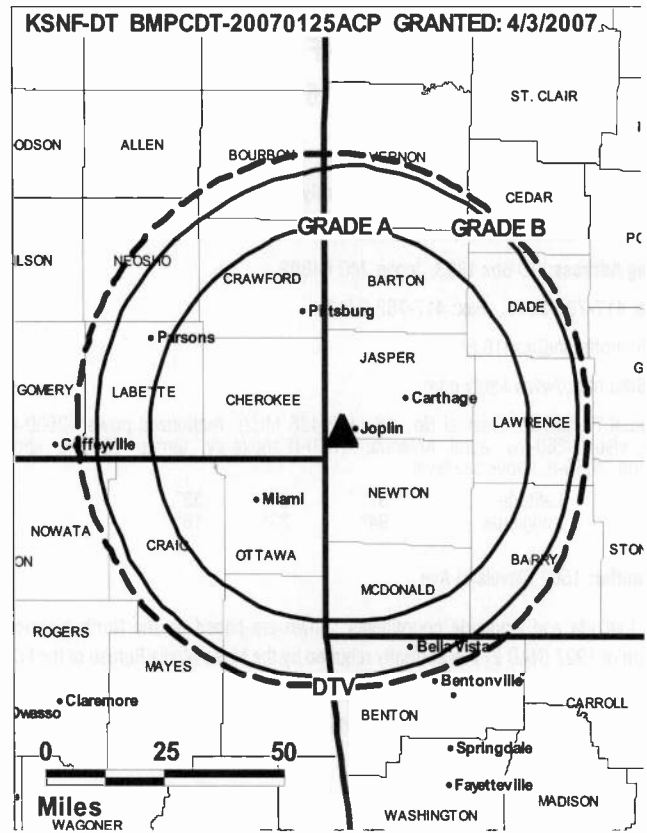
**Penny Burton**, Operations Manager.

**Debora Palmer**, General & Local Sales Manager.

**Larry Young**, News Director.

**Jeff Hadley**, Chief Engineer.

**Bob Shryock**, Business Manager.



© 2008 Warren Communications News

**Robin Richey**, Programming Assistant.

**Sarah Snow**, Promotion Manager.

**Dennis Agee**, Production Manager.

**Theresa Newman**, Traffic Manager.

**City of License:** Joplin. **Station DMA:** Joplin, MO-Pittsburg, KS. **Rank:** 145.

**Nielsen Data:** Not available.

# Missouri — Kansas City

## KCTV Ch. 5

**Network Service:** CBS.

**Licensee:** Meredith Corp., 1716 Locust St., Des Moines, IA 50309-3023.

**Studio:** 4500 Shawnee Mission Pkwy., Fairway, KS 66205.

**Mailing Address:** PO Box 5555, Kansas City, MO 64128.

**Phone:** 913-677-5555. **Fax:** 913-677-7284.

**E-mail:** bgreen@kctv5.com

**Web Site:** http://www.kctv5.com

**Technical Facilities:** Channel No. 5 (76-82 MHz). Authorized power: 100-kw visual, 15-kw aural. Antenna: 1128-ft above av. terrain, 998-ft. above ground, 2005-ft. above sea level.

Latitude 39° 04' 15"  
Longitude 94° 34' 57"

**Transmitter:** 129 E. 31st St.

**Note:** Latitude and longitude coordinates shown are based on the North American Datum of 1927 (NAD 27) as currently required by the Mass Media Bureau of the FCC.

**News Services:** CNN Newsource, Newscope.

**Ownership:** Meredith Corp. (Group Owner).

**Began Operation:** September 27, 1953.

**Represented (sales):** TeleRep Inc.

**Represented (legal):** Dow Lohnes PLLC.

**Personnel:**

**Kirk Black**, Vice President & General Manager.

**David Duncan**, General Sales Manager.

**Pam Carder**, Local Sales Manager.

**Jason Mullenix**, Local Sales Manager.

**Michael Cornette**, National Sales Manager.

**Brenda Poor**, Assistant News Director.

**Tom Casey**, Director of Engineering.

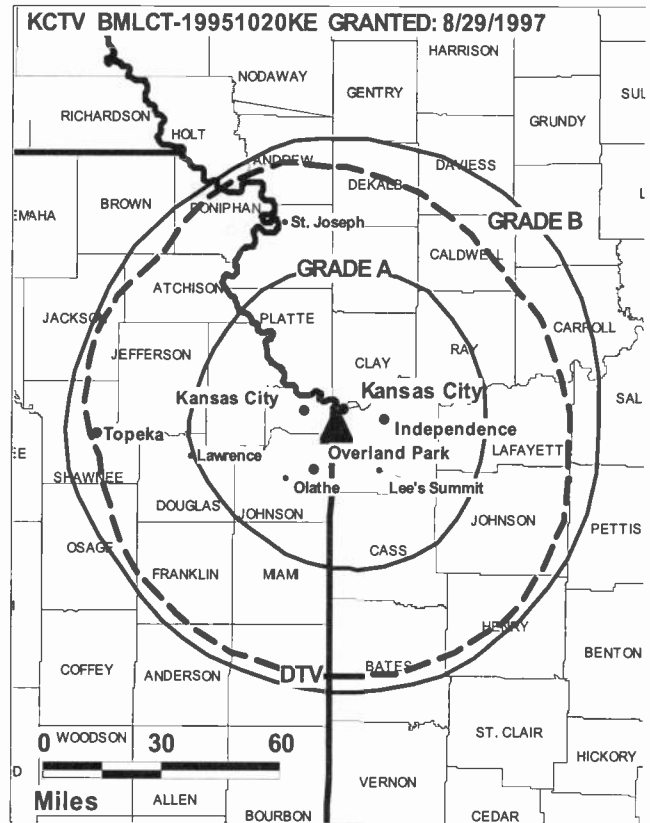
**Chuck Poduska**, Business Manager.

**Beth Green**, Program Coordinator.

**Sara Visomirski**, Creative Services Director.

**Erin Mahoney**, Traffic Manager.

**City of License:** Kansas City. **Station DMA:** Kansas City, MO. **Rank:** 31.



Circulation © 2007 Nielsen. Coverage based on Nielsen study.

GrandTotal	Cable TV Households	Non-cable TV Households	Total TV Households
Estimated Station Totals *	631,600	343,860	975,460
Average Weekly Circulation (2007)	435,928	227,701	663,629
Average Daily Circulation (2007)			330,345
Station DMA Total	Cable TV Households	Non-cable TV Households	Total TV Households
Estimated Station Totals *	546,900	302,630	849,530
Average Weekly Circulation (2007)	401,838	217,843	619,681
Average Daily Circulation (2007)			314,467
Other DMA Total	Cable TV Households	Non-cable TV Households	Total TV Households
Estimated Station Totals *	84,700	41,230	125,930
Average Weekly Circulation (2007)	34,090	9,858	43,948
Average Daily Circulation (2007)			15,878

\*Estimated station totals are sums of the Nielsen TV and Cable TV household estimates for each county in which the station registers viewing of more than 5% as per the Nielsen Survey Methods.



**KCTV-DT**  
**Ch. 24**

**Network Service:** CBS.

**Grantee:** Meredith Corp., 1716 Locust St., Des Moines, IA 50309-3023.

**Studio:** 4500 Shawnee Mission Pkwy., Fairway, KS 66205.

**Mailing Address:** PO Box 5555, Kansas City, MO 64128.

**Phone:** 913-677-5555. **Fax:** 913-677-7243.

**E-mail:** bgreen@kctv5.com

**Web Site:** http://www.kctv5.com

**Technical Facilities:** Channel No. 24 (530-536 MHz). Authorized power: 1000-kw max. visual, aural. Antenna: 1048-ft above av. terrain, 925-ft. above ground, 1932-ft. above sea level.

Latitude	39°	04'	15"
Longitude	94°	34'	57"

**Note:** Latitude and longitude coordinates shown are based on the North American Datum of 1927 (NAD 27) as currently required by the Mass Media Bureau of the FCC.

**Ownership:** Meredith Corp. (Group Owner).

**Began Operation:** October 15, 2002. Standard Definition. Station operating under Special Temporary Authority at 225-kw max. visual.

**Represented (sales):** TeleRep Inc.

**Personnel:**

**Kirk Black**, Vice President & General Manager.

**David Duncan**, General Sales Manager.

**Jason Mullenix**, Local Sales Manager.

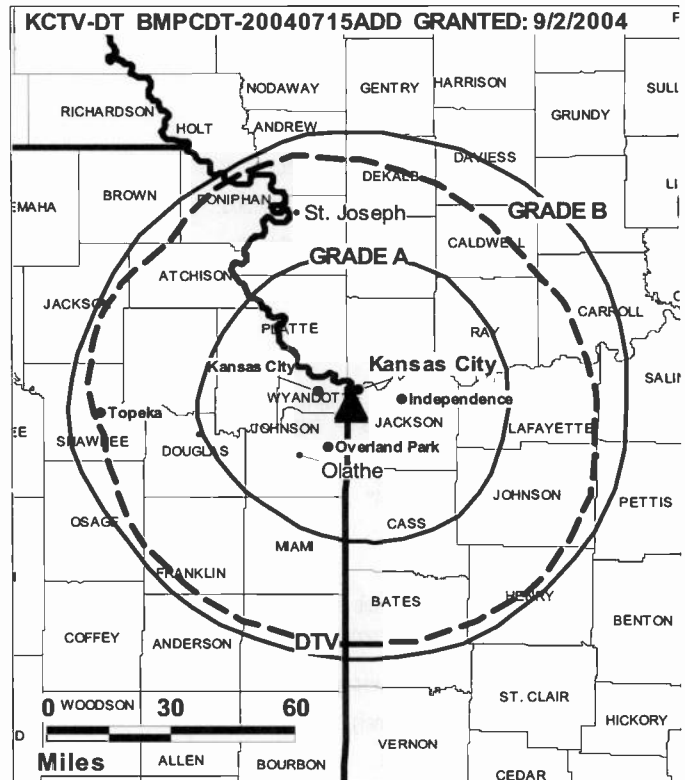
**Pam Carder**, Local Sales Manager.

**Michael Cornette**, National Sales Manager.

**Brenda Poor**, Assistant News Director.

**Tom Casey**, Director of Engineering.

**Chuck Poduska**, Business Manager.



© 2008 Warren Communications News

**Beth Green**, Program Coordinator.

**Sara Visomirski**, Creative Services Director.

**Erin Mahoney**, Traffic Manager.

**City of License:** Kansas City. **Station DMA:** Kansas City, MO. **Rank:** 31.

**Nielsen Data:** Not available.

**Missouri — Kansas City**

**KCWE**  
**Ch. 29**

**Network Service:** CW.

**Licensee:** KCWE LMA Inc., PO Box 1800, c/o Brooks, Pierce, McLendon, Humphrey & Leonard, Raleigh, NC 27602.

**Studio:** 1049 Central St., Kansas City, MO 64105.

**Mailing Address:** 1049 Central St., Kansas City, MO 64105.

**Phone:** 816-221-2900; 816-221-9999. **Fax:** 816-760-9170.

**E-mail:** smhart@hearst.com

**Web Site:** <http://www.kmbc.com/kcwetv>

**Technical Facilities:** Channel No. 29 (560-566 MHz). Authorized power: 5000-kw max. visual, 500-kw aural. Antenna: 1175-ft above av. terrain, 1125-ft. above ground, 2014-ft. above sea level.

Latitude 39° 05' 01"  
Longitude 94° 30' 57"

**Transmitter:** 5701 E. 22nd St.

**Note:** Latitude and longitude coordinates shown are based on the North American Datum of 1927 (NAD 27) as currently required by the Mass Media Bureau of the FCC.

**LMA:** Local marketing agreement with KMBC-TV (A), Kansas City, MO.

**Ownership:** The Hearst Corp. (Group Owner).

**Began Operation:** September 14, 1996. Original CP for Ch. 32, granted STA for operation on Ch. 29 June 21, 1996. Transfer of control from Robert B. Liepold & Thomas B. James to David E. Salzman & Sonia G. Salzman approved by FCC November 4, 1999. Sale to present owner by KCWE-TV Inc. approved by FCC August 14, 2006.

**Represented (legal):** Brooks, Pierce, McLendon, Humphrey & Leonard LLP.

**Personnel:**

**C. Wayne Godsey**, President & General Manager.

**Jerry Agresti**, Vice President & Chief Engineer.

**Shannon Hart**, General Sales Manager.

**Susie Kirkpatrick**, National Sales Manager.

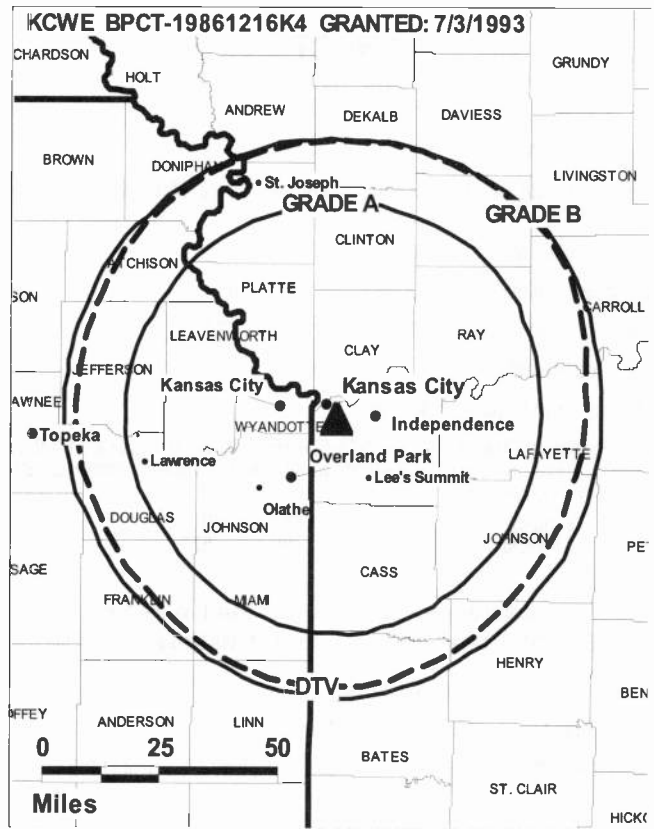
**Kraig Johnson**, Business Manager.

**Karen King**, Programming Director.

**Bob Lorenzen**, Creative Services Manager.

**Anne Nichols**, Traffic Manager.

**City of License:** Kansas City. **Station DMA:** Kansas City, MO. **Rank:** 31.



© 2008 Warren Communications News

Circulation © 2007 Nielsen. Coverage based on Nielsen study.

GrandTotal	Cable TV Households	Non-cable TV Households	Total TV Households
Estimated Station Totals *	578,140	328,360	906,500
Average Weekly Circulation (2007)	136,501	91,297	227,798
Average Daily Circulation (2007)			68,393

Station DMA Total	Cable TV Households	Non-cable TV Households	Total TV Households
Estimated Station Totals *	543,930	301,590	845,520
Average Weekly Circulation (2007)	132,587	88,243	220,830
Average Daily Circulation (2007)			66,808

Other DMA Total	Cable TV Households	Non-cable TV Households	Total TV Households
Estimated Station Totals *	34,210	26,770	60,980
Average Weekly Circulation (2007)	3,914	3,054	6,968
Average Daily Circulation (2007)			1,585

\*Estimated station totals are sums of the Nielsen TV and Cable TV household estimates for each county in which the station registers viewing of more than 5% as per the Nielsen Survey Methods.

**KCWE-DT**

**Ch. 31**

**Network Service:** CW.

**Licensee:** KCWE LMA Inc., PO Box 1800, c/o Brooks, Pierce, McLendon, Humphrey & Leonard, Raleigh, NC 27602.

**Studio:** 1049 Central St., Kansas City, MO 64105.

**Mailing Address:** 1049 Central St., Kansas City, MO 64105.

**Phone:** 816-221-2900; 816-221-9999. **Fax:** 816-760-9170.

**E-mail:** smhart@hearst.com

**Web Site:** <http://www.kmbc.com/kcwetv>

**Technical Facilities:** Channel No. 31 (572-578 MHz). Authorized power: 1000-kw max. visual, aural. Antenna: 1089-ft above av. terrain, 1004-ft. above ground, 1929-ft. above sea level.

Latitude	39°	05'	01"
Longitude	94°	30'	57"

**Note:** Latitude and longitude coordinates shown are based on the North American Datum of 1927 (NAD 27) as currently required by the Mass Media Bureau of the FCC.

**Ownership:** The Hearst Corp. (Group Owner).

**Began Operation:** May 1, 2002. Standard Definition.

**Represented (legal):** Brooks, Pierce, McLendon, Humphrey & Leonard LLP.

**Personnel:**

**C. Wayne Godsey**, President & General Manager.

**Jerry Agresti**, Vice President & Chief Engineer.

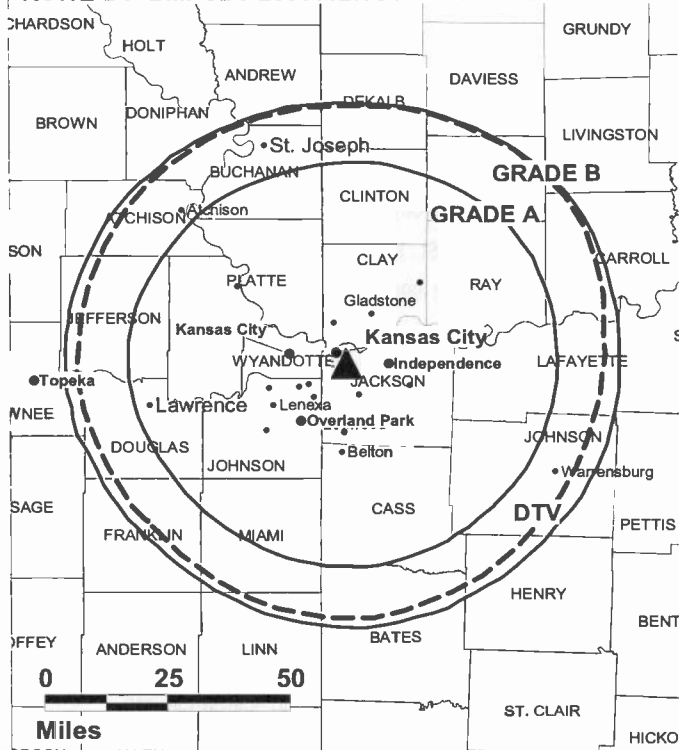
**Shannon Hart**, General Sales Manager.

**Susie Kirkpatrick**, National Sales Manager.

**Kraig Johnson**, Business Manager.

**Karen King**, Programming Director.

**KCWE-DT BMPCDT-20011127AAT GRANTED: 12/19/2001**



© 2008 Warren Communications News

**Bob Lorenzen**, Creative Services Manager.

**Anne Nichols**, Traffic Manager.

**City of License:** Kansas City. **Station DMA:** Kansas City, MO. **Rank:** 31.

**Nielsen Data:** Not available.

Missouri — Kansas City

**KMBC-DT**  
**Ch. 7**

**Network Service:** ABC.

**Licensee:** KMBC Hearst-Argyle Television Inc., 1049 Central St., Kansas City, MO 64105.

**Studio:** 1049 Central St., Kansas City, MO 64105.

**Mailing Address:** 1049 Central St., Kansas City, MO 64105.

**Phone:** 816-221-9999. **Fax:** 816-760-9170.

**E-mail:** wgodsey@hearst.com

**Web Site:** http://www.kmbc.com

**Technical Facilities:** Channel No. 7 (174-180 MHz). Authorized power: 85-kw visual, aural. Antenna: 1171-ft above av. terrain, 1086-ft. above ground, 2011-ft. above sea level.

Latitude	39°	05'	01"
Longitude	94°	30'	57"

**Note:** Latitude and longitude coordinates shown are based on the North American Datum of 1927 (NAD 27) as currently required by the Mass Media Bureau of the FCC.

**Ownership:** Hearst-Argyle Television Inc. (Group Owner).

**Began Operation:** April 24, 2002. Standard Definition.

**Represented (sales):** Eagle Television Sales.

**Personnel:**

**C. Wayne Godsey**, President & General Manager.

**Peggy Madigan**, General Sales Manager.

**Denise Dailey**, Local Sales Manager.

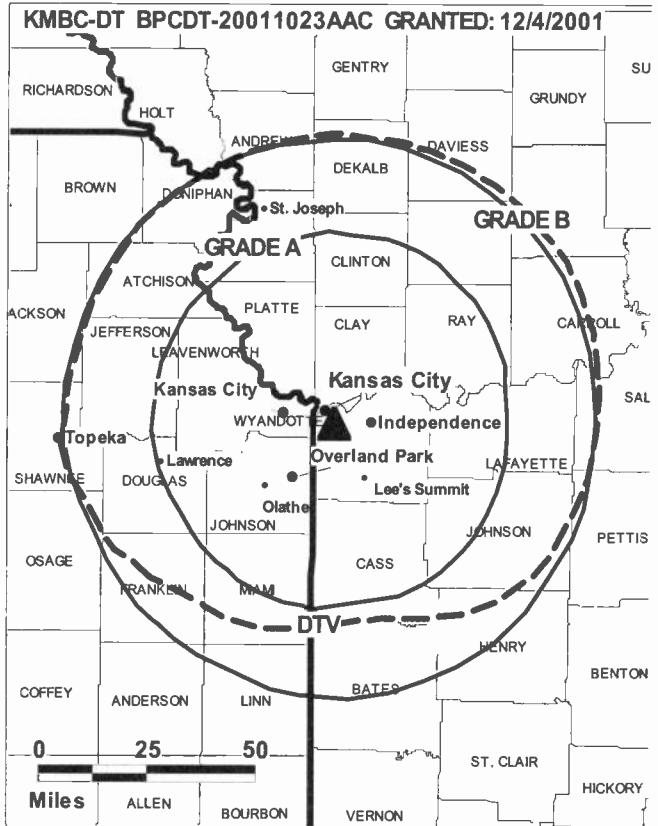
**Kim Sitta**, National Sales Manager.

**Michael Sipes**, News Director.

**Jerry Agresti**, Chief Engineer.

**Kraig Johnson**, Business Manager.

**Karen King**, Program Director.



© 2008 Warren Communications News

**Blake Hodges**, Marketing Director.

**Bob Lorencen**, Promotion Director.

**Linda Pitts**, Traffic Manager.

**City of License:** Kansas City. **Station DMA:** Kansas City, MO. **Rank:** 31.

**Nielsen Data:** Not available.

**KMBC-TV**

**Ch. 9**

**Network Service:** ABC.

**Licensee:** KMBC Hearst-Argyle Television Inc., 1049 Central St., Kansas City, MO 64105.

**Studio:** 1049 Central St., Kansas City, MO 64105-1676.

**Mailing Address:** 1049 Central St., Kansas City, MO 64105.

**Phone:** 816-221-9999. **Fax:** 816-760-9170.

**E-mail:** wgodsey@hearst.com

**Web Site:** http://www.kmbc.com

**Technical Facilities:** Channel No. 9 (186-192 MHz). Authorized power: 316-kw visual, 42.7-kw aural. Antenna: 1170-ft above av. terrain, 1124-ft. above ground, 2049-ft. above sea level.

Latitude 39° 05' 02"  
Longitude 94° 30' 57"

**Transmitter:** 5701 E. 22nd St.

**Note:** Latitude and longitude coordinates shown are based on the North American Datum of 1927 (NAD 27) as currently required by the Mass Media Bureau of the FCC.

**Multichannel TV Sound:** Stereo only.

**Satellite Earth Stations:** Transmitter NEC; Microdyne, 3.7-meter Ku-band; Andrew, 4.5-meter C-band; SatCom, 5.5-meter Ku-band; Andrew, 7.3-meter C-band; M/A-Com, DX Antenna, Andrew receivers.

**SNG Mobile Dish:** Andrew, 2.3-meter Ku-band.

**News Services:** ABC NewsOne, AP.

**LMA:** Local marketing agreement with KCWE (W), Kansas City, MO.

**Ownership:** Hearst-Argyle Television Inc. (Group Owner).

**Began Operation:** August 1, 1953. As WHB-TV, initially shared time with KMBC-TV, operated by Midland Broadcasting Co. On June 9, 1954, FCC approved sale and WHB Broadcasting Co. was changed to KMBC Broadcasting Co. and acquired KMBC-TV-AM & KFRM (Television Digest, Vol. 10:17, 20, 24). Sale to Metropolitan Broadcasting (division of Metromedia Inc.) approved by FCC July 26, 1961. Sale to Hearst Broadcasting by Metromedia approved by FCC April 1, 1982 (Vol. 21:37, 22:14). Merger with Argyle Television Inc. to form present owner approved by FCC June 2, 1997 (Vol. 37:13, 29, 35).

**Represented (sales):** Eagle Television Sales.

**Personnel:**

**C. Wayne Godsey,** President & General Manager.

**Peggy Madigan,** General Sales Manager.

**Denise Dailey,** Local Sales Manager.

**Kim Sitta,** National Sales Manager.

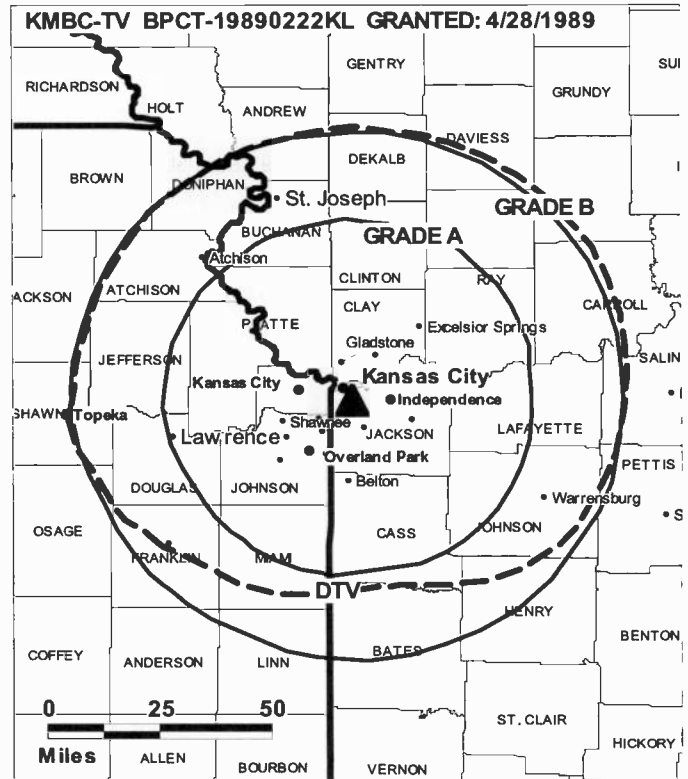
**Michael Sipes,** News Director.

**Jerry Agresti,** Chief Engineer.

**Kraig Johnson,** Business Manager.

**Karen King,** Program Director.

**Blake Hodges,** Marketing Director.



© 2008 Warren Communications News

**Bob Lorencen,** Promotion Director.

**Linda Pitts,** Traffic Manager.

**City of License:** Kansas City. **Station DMA:** Kansas City, MO. **Rank:** 31.

Circulation © 2007 Nielsen. Coverage based on Nielsen study.

GrandTotal	Cable TV Households	Non-cable TV Households	Total TV Households
Estimated Station Totals *	712,100	356,800	1,068,900
Average Weekly Circulation (2007)	423,095	212,599	635,694
Average Daily Circulation (2007)			308,004
Station DMA Total	Cable TV Households	Non-cable TV Households	Total TV Households
Estimated Station Totals *	546,900	302,630	849,530
Average Weekly Circulation (2007)	390,566	204,447	595,013
Average Daily Circulation (2007)			295,360
Other DMA Total	Cable TV Households	Non-cable TV Households	Total TV Households
Estimated Station Totals *	165,200	54,170	219,370
Average Weekly Circulation (2007)	32,529	8,152	40,681
Average Daily Circulation (2007)			12,644

\*Estimated station totals are sums of the Nielsen TV and Cable TV household estimates for each county in which the station registers viewing of more than 5% as per the Nielsen Survey Methods.

# Missouri — Kansas City

**KPXE**  
**Ch. 50**

**Network Service:** ION.

**Licensee:** Paxson Kansas City License Inc., 601 Clearwater Park Rd., West Palm Beach, FL 33401-6233.

**Studio:** 4720 Oak St., Kansas City, MO 64112.

**Mailing Address:** 4720 Oak St., Kansas City, MO 64112.

**Phone:** 816-924-5050. **Fax:** 816-931-1818.

**E-mail:** fuchsman@kmci.com

**Web Site:** <http://www.ionline.tv>

**Technical Facilities:** Channel No. 50 (686-692 MHz). Authorized power: 1170-kw max. visual, aural. Antenna: 1070-ft above av. terrain, 1091-ft. above ground, 1977-ft. above sea level.

Latitude 39° 01' 20"  
Longitude 94° 30' 49"

**Note:** Latitude and longitude coordinates shown are based on the North American Datum of 1927 (NAD 27) as currently required by the Mass Media Bureau of the FCC.

**Satellite Earth Stations:** Transmitter Harris; Star, 5-meter C-band; Andrew, 5-meter C-band; Harris receivers.

**Ownership:** ION Media Networks Inc. (Group Owner).

**Began Operation:** December 15, 1978. Transfer to CIG Media LLC pending. Sale to present owner by Kansas City Youth for Christ Inc. approved by FCC March 3, 1997.

**Represented (legal):** Dow Lohnes PLLC.

**Personnel:**

**Jim Swinehart**, General Manager.

**Alan Fuchsman**, General Sales Manager.

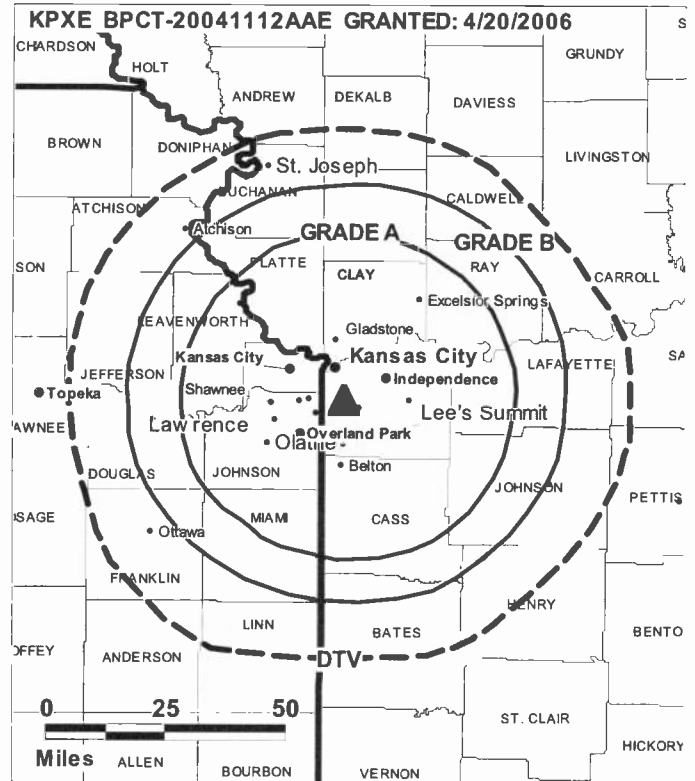
**Zach Lieberman**, Local Sales Manager.

**Dave Campbell**, Chief Engineer.

**Frank Barajas**, Promotions, Public Affairs, & Business Manager.

**Brian Thomas**, Traffic Manager.

**City of License:** Kansas City. **Station DMA:** Kansas City, MO. **Rank:** 31.



© 2008 Warren Communications News

Circulation © 2007 Nielsen. Coverage based on Nielsen study.

GrandTotal	Cable TV Households	Non-cable TV Households	Total TV Households
Estimated Station Totals *	338,970	241,930	580,900
Average Weekly Circulation (2007)	25,133	23,809	48,942
Average Daily Circulation (2007)			13,040
Station DMA Total	Cable TV Households	Non-cable TV Households	Total TV Households
Estimated Station Totals *	333,160	233,490	566,650
Average Weekly Circulation (2007)	24,584	23,111	47,695
Average Daily Circulation (2007)			12,756
Other DMA Total	Cable TV Households	Non-cable TV Households	Total TV Households
Estimated Station Totals *	5,810	8,440	14,250
Average Weekly Circulation (2007)	549	698	1,247
Average Daily Circulation (2007)			284

\*Estimated station totals are sums of the Nielsen TV and Cable TV household estimates for each county in which the station registers viewing of more than 5% as per the Nielsen Survey Methods.

The industry bible...

## Consumer Electronics Daily

Warren Communications News

Free 30-day trial — call 800-771-9202 or visit [www.warren-news.com](http://www.warren-news.com)

**KPXE-DT**  
**Ch. 51**

**Network Service:** ION.

**Licensee:** Paxson Kansas City License Inc., 601 Clearwater Park Rd., West Palm Beach, FL 33401-6233.

**Studio:** 4720 Oak St., Kansas City, MO 64112.

**Mailing Address:** 4720 Oak St., Kansas City, MO 64112.

**Phone:** 816-924-5050. **Fax:** 816-931-1818.

**E-mail:** fuchsman@kmci.com

**Web Site:** <http://www.ionline.tv>

**Technical Facilities:** Channel No. 51 (692-698 MHz). Authorized power: 1000-kw max. visual, aural. Antenna: 1112-ft above av. terrain, 1136-ft. above ground, 2021-ft. above sea level.

Latitude	39°	00'	19"
Longitude	94°	30'	49"

**Note:** Latitude and longitude coordinates shown are based on the North American Datum of 1927 (NAD 27) as currently required by the Mass Media Bureau of the FCC.

**Ownership:** ION Media Networks Inc. (Group Owner).

**Began Operation:** April 5, 2004.

**Represented (legal):** Dow Lohnes PLLC.

**Personnel:**

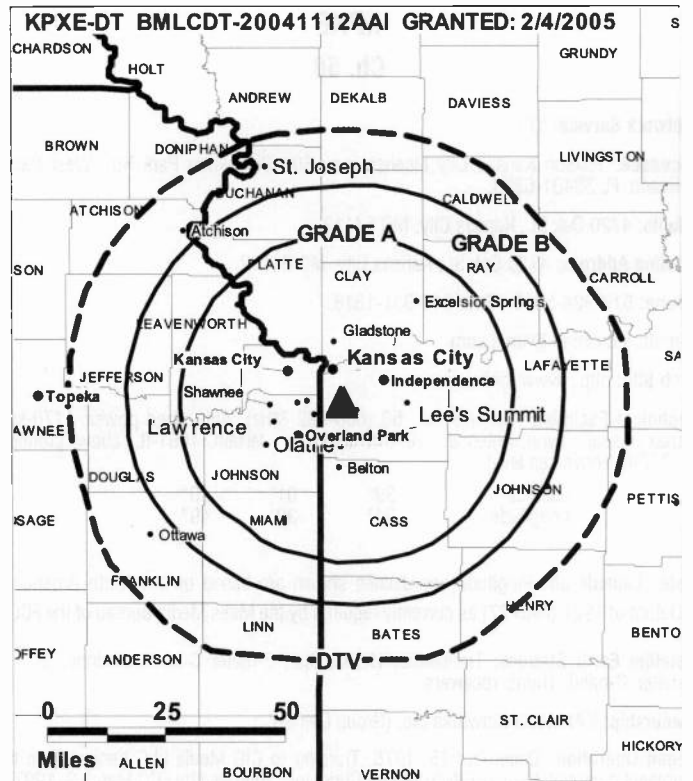
**Jim Swinehart**, General Manager.

**Alan Fuchsman**, General Sales Manager.

**Zach Lieberman**, Local Sales Manager.

**Dave Campbell**, Chief Engineer.

**Frank Barajas**, Promotions, Public Affairs & Business Manager.



© 2008 Warren Communications News

**Brian Thomas**, Traffic Manager.

**City of License:** Kansas City. **Station DMA:** Kansas City, MO. **Rank:** 31.

**Nielsen Data:** Not available.

# Missouri — Kansas City

## KSHB-DT Ch. 42

**Network Service:** NBC.

**Licensee:** Scripps Howard Broadcasting Co., PO Box 5380, 312 Walnut St., 28th Floor, Cincinnati, OH 45201.

**Studio:** 4720 Oak St., Kansas City, MO 64112.

**Mailing Address:** 4720 Oak St., Kansas City, MO 64112.

**Phone:** 816-753-4141. **Fax:** 816-932-4122.

**E-mail:** news@kshb.com

**Web Site:** <http://www.kshb.com>

**Technical Facilities:** Channel No. 42 (638-644 MHz). Authorized power: 450-kw max. visual, aural. Antenna: 905-ft above av. terrain, 965-ft. above ground, 1849-ft. above sea level.

Latitude	38°	58'	42"
Longitude	94°	32'	001.80"

**Note:** Latitude and longitude coordinates shown are based on the North American Datum of 1927 (NAD 27) as currently required by the Mass Media Bureau of the FCC.

**Ownership:** E. W. Scripps Co. (Group Owner).

**Began Operation:** Station operating; no on-air date.

### Personnel:

**Craig Allison**, Vice President & General Manager.

**Alan Fuchman**, General Sales Manager.

**Dan Mason**, Local Sales Manager.

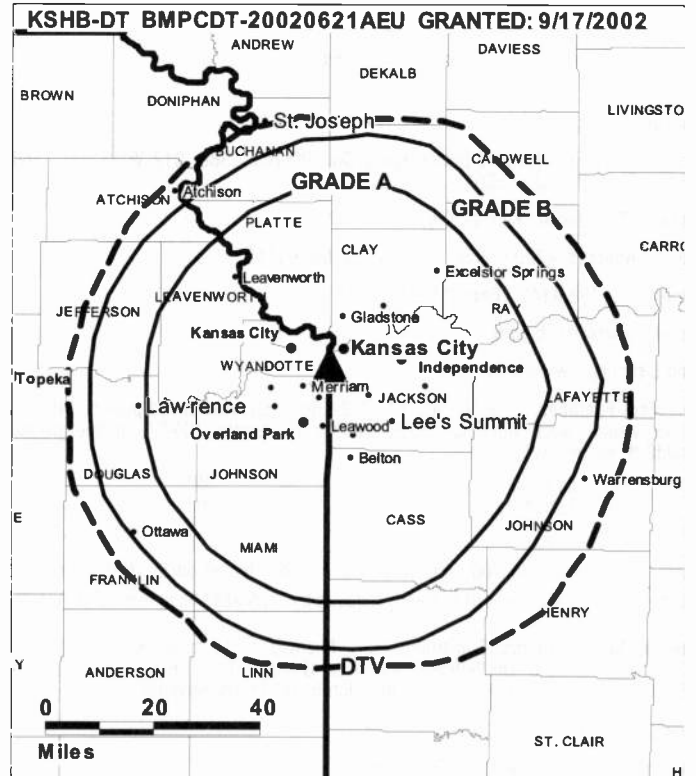
**Mike Wang**, National Sales Manager.

**Debbie Bush**, News Director.

**Barry Pinney**, Chief Engineer.

**Brian Graver**, Business Manager.

**Dana Boyd**, Program Director.



© 2008 Warren Communications News

**Jim Neal**, Production Manager.

**Alicia Curry**, Traffic Manager.

**City of License:** Kansas City. **Station DMA:** Kansas City, MO. **Rank:** 31.

**Nielsen Data:** Not available.



**KSHB-TV**  
**Ch. 41**

**Network Service:** NBC.

**Licensee:** Scripps Howard Broadcasting Co., PO Box 5380, 312 Walnut St., 28th Floor, Cincinnati, OH 45201.

**Studio:** 4720 Oak St., Kansas City, MO 64112.

**Mailing Address:** 4720 Oak St., Kansas City, MO 64112.

**Phone:** 816-753-4141. **Fax:** 816-932-4122.

**E-mail:** news@kshb.com

**Web Site:** http://www.kshb.com

**Technical Facilities:** Channel No. 41 (632-638 MHz). Authorized power: 3450-kw max. visual, aural. Antenna: 1036-ft above av. terrain, 1097-ft. above ground, 1982-ft. above sea level.

Latitude 38° 58' 42"  
Longitude 94° 32' 01"

**Note:** Latitude and longitude coordinates shown are based on the North American Datum of 1927 (NAD 27) as currently required by the Mass Media Bureau of the FCC.

**Satellite Earth Stations:** Transmitter RCA; Microdyne, 3.6-meter Ku-band; Prodelin, 3.7-meter Ku-band; DH Satellite, 4.2-meter C-band; Harris, 6.1-meter C-band; Standard Communications, M/A-Com, Harris, DX Engineering receivers.

**News Services:** AP, NBC News Channel.

**Ownership:** E. W. Scripps Co. (Group Owner).

**Began Operation:** September 28, 1970. Transfer of control to Benno C. Schmidt from William D. Grant approved by FCC December 1, 1971. Sale to present owner approved by FCC September 15, 1977 (Television Digest, Vol. 16:50; 17:38).

**Represented (legal):** Baker Hostetler LLP.

**Represented (engineering):** Paul Godley Co.

**Personnel:**

**Craig Allison**, Vice President & General Manager.

**Alan Fuchman**, General Sales Manager.

**Dan Mason**, Local Sales Manager.

**Mike Wang**, National Sales Manager.

**Debbie Bush**, News Director.

**Barry Pinney**, Chief Engineer.

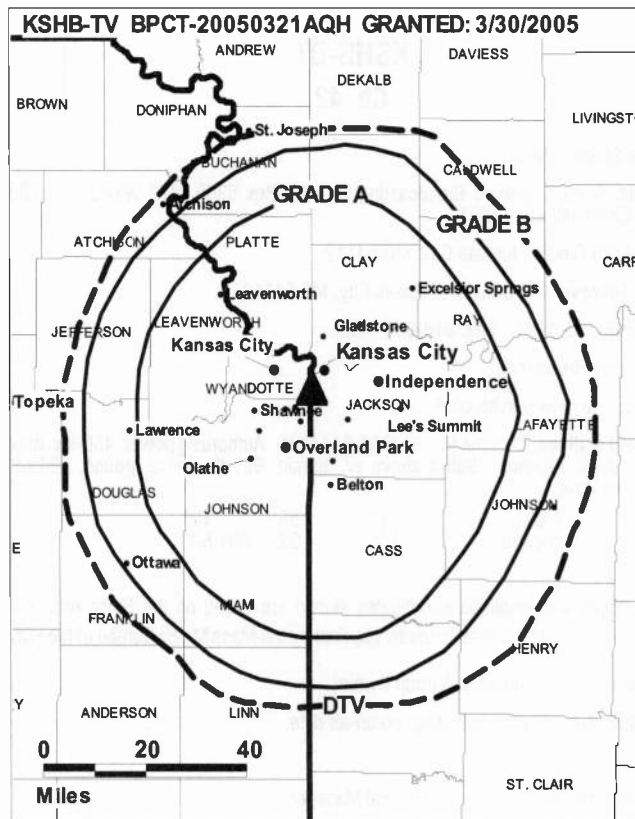
**Brian Graver**, Business Manager.

**Dana Boyd**, Program Director.

**Jim Neal**, Production Manager.

**Alicia Curry**, Traffic Manager.

**City of License:** Kansas City. **Station DMA:** Kansas City, MO. **Rank:** 31.



Circulation © 2007 Nielsen. Coverage based on Nielsen study.

GrandTotal	Cable TV Households	Non-cable TV Households	Total TV Households
Estimated Station Totals *	614,290	340,690	954,980
Average Weekly Circulation (2007)	363,952	171,987	535,939
Average Daily Circulation (2007)			249,674
Station DMA Total	Cable TV Households	Non-cable TV Households	Total TV Households
Estimated Station Totals *	546,900	302,630	849,530
Average Weekly Circulation (2007)	341,018	165,850	506,868
Average Daily Circulation (2007)			239,675
Other DMA Total	Cable TV Households	Non-cable TV Households	Total TV Households
Estimated Station Totals *	67,390	38,060	105,450
Average Weekly Circulation (2007)	22,934	6,137	29,071
Average Daily Circulation (2007)			9,999

\*Estimated station totals are sums of the Nielsen TV and Cable TV household estimates for each county in which the station registers viewing of more than 5% as per the Nielsen Survey Methods.

Missouri — Kansas City

**KSMO-DT**  
**Ch. 47**

**Network Service:** MNT.

**Grantee:** Meredith Corp., 1716 Locust St., Des Moines, IA 50309-3203.

**Studio:** 10 E. Cambridge Circle Dr., Kansas City, KS 66103-1342.

**Mailing Address:** 10 E. Cambridge Circle Dr., Kansas City, KS 66103-1342.

**Phone:** 913-621-6262. **Fax:** 913-621-4703.

**E-mail:** bgreen@myksmotv.com

**Web Site:** http://www.myksmotv.com

**Technical Facilities:** Channel No. 47 (668-674 MHz). Authorized power: 1000-kw max. visual, aural. Antenna: 1168-ft above av. terrain, 1142-ft. above ground, 2021-ft. above sea level.

Latitude	39°	05'	26"
Longitude	94°	28'	18"

**Note:** Latitude and longitude coordinates shown are based on the North American Datum of 1927 (NAD 27) as currently required by the Mass Media Bureau of the FCC.

**Ownership:** Meredith Corp. (Group Owner).

**Began Operation:** April 19, 2002. Standard Definition.

**Represented (legal):** Dow Lohnes PLLC.

**Represented (sales):** Millennium Sales & Marketing.

**Personnel:**

**Mark Martin**, General Manager.

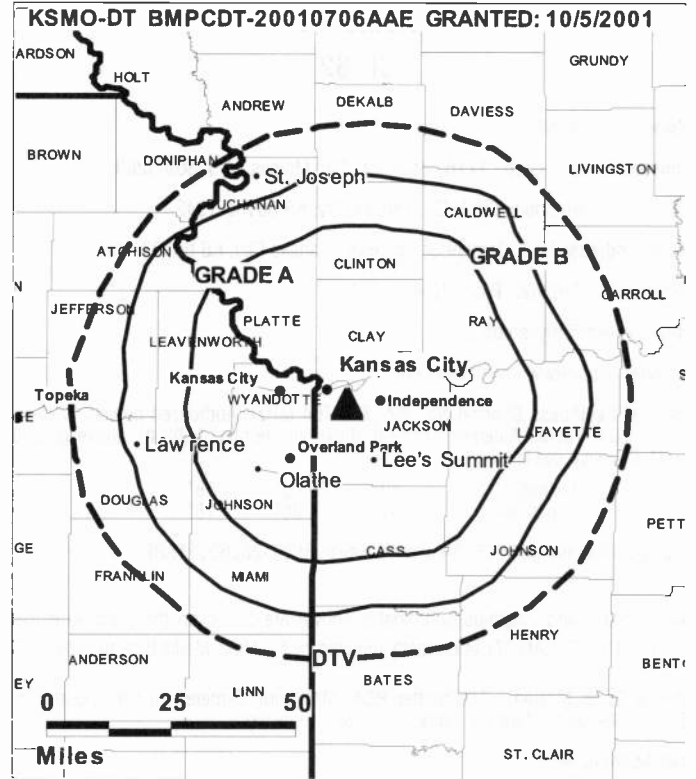
**Judy Crawford**, Local Sales Manager.

**Mitchell Hershey**, National Sales Manager.

**Bob Schneider**, Chief Engineer.

**Ruth Mispagel**, Accounting Manager.

**Brent Hamilton**, Marketing Director.



**Jeff Clement**, Production Manager & Creative Services Director.

**Megen Nipper**, Traffic Manager.

**City of License:** Kansas City. **Station DMA:** Kansas City, MO. **Rank:** 31.

**Nielsen Data:** Not available.

Missouri — Kansas City

**KSMO-TV**  
Ch. 62

**Network Service:** MNT.

**Licensee:** Meredith Corp., 1716 Locust St., Des Moines, IA 50309-3203.

**Studio:** 10 E. Cambridge Circle Dr., Kansas City, KS 66103-1342.

**Mailing Address:** 10 E. Cambridge Circle Dr., Kansas City, KS 66103-1342.

**Phone:** 913-621-6262. **Fax:** 913-621-4703.

**E-mail:** bgreen@myksmotv.com

**Web Site:** http://www.myksmotv.com

**Technical Facilities:** Channel No. 62 (758-764 MHz). Authorized power: 1795-kw max. visual, aural. Antenna: 1119-ft above av. terrain, 1092-ft. above ground, 1971-ft. above sea level.

Latitude 39° 05' 26"  
Longitude 94° 28' 18"

Holds CP for change to 1510-kw max. visual; BPCT-20060511ABP.

**Note:** Latitude and longitude coordinates shown are based on the North American Datum of 1927 (NAD 27) as currently required by the Mass Media Bureau of the FCC.

**Satellite Earth Stations:** Transmitter RCA; M/A-Corn, 3-meter Ku-band; Comtech, 5-meter C-band; Standard Communications receivers.

**News Service:** AP.

**Ownership:** Meredith Corp. (Group Owner).

**Began Operation:** December 7, 1983. Sale to present owner by Sinclair Broadcast Group Inc. approved by FCC September 27, 2005.

**Represented (legal):** Dow Lohnes PLLC.

**Represented (sales):** Millennium Sales & Marketing.

**Personnel:**

**Mark Martin**, General Manager.

**Judy Crawford**, Local Sales Manager.

**Mitchell Hershey**, National Sales Manager.

**Bob Schneider**, Chief Engineer.

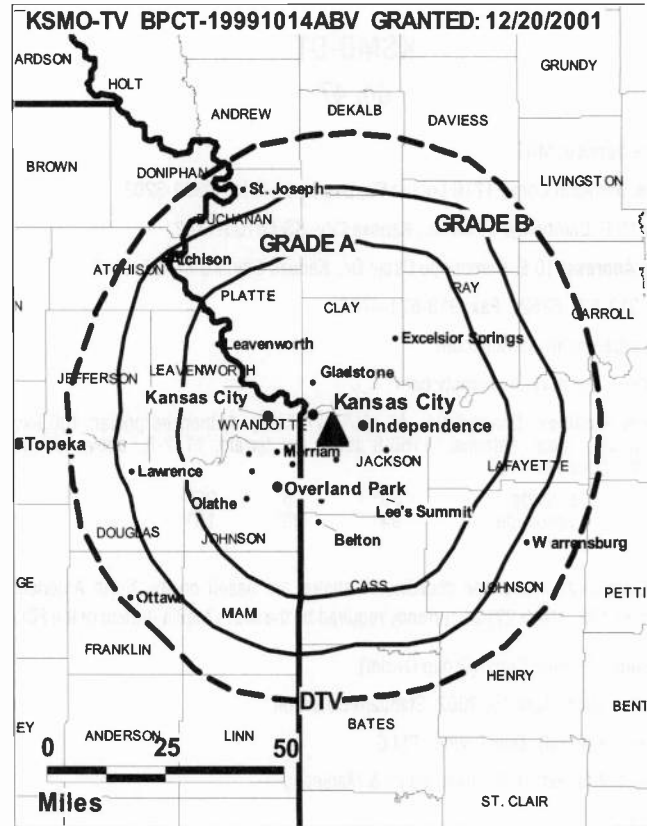
**Ruth Mispagel**, Accounting Manager.

**Brent Hamilton**, Marketing Director.

**Jeff Clement**, Production Manager & Creative Services Director.

**Megen Nipper**, Traffic Manager.

**City of License:** Kansas City. **Station DMA:** Kansas City, MO. **Rank:** 31.



© 2008 Warren Communications News

Circulation © 2007 Nielsen. Coverage based on Nielsen study.

GrandTotal	Cable TV Households	Non-cable TV Households	Total TV Households
Estimated Station Totals *	562,880	311,420	874,300
Average Weekly Circulation (2007)	114,282	77,336	191,618
Average Daily Circulation (2007)			67,460
Station DMA Total	Cable TV Households	Non-cable TV Households	Total TV Households
Estimated Station Totals *	546,900	297,930	844,830
Average Weekly Circulation (2007)	112,661	76,438	189,099
Average Daily Circulation (2007)			67,048
Other DMA Total	Cable TV Households	Non-cable TV Households	Total TV Households
Estimated Station Totals *	15,980	13,490	29,470
Average Weekly Circulation (2007)	1,621	898	2,519
Average Daily Circulation (2007)			412

\*Estimated station totals are sums of the Nielsen TV and Cable TV household estimates for each county in which the station registers viewing of more than 5% as per the Nielsen Survey Methods.

# Missouri — Kansas City

## WDAF-DT Ch. 34

**Network Service:** FOX.

**Grantee:** WDAF License Inc., 5151 Wisconsin Ave. NW, c/o Molly Pauker, Washington, DC 20016.

**Studio:** 3030 Summit St., Kansas City, MO 64108-3300.

**Mailing Address:** 3030 Summit St., Kansas City, MO 64108-3300.

**Phone:** 816-753-4567. **Fax:** 816-932-9202; 816-561-4181.

**E-mail:** cheryl.mcdonald@foxtv.com

**Web Site:** <http://www.wdaftv4.com>

**Technical Facilities:** Channel No. 34 (590-596 MHz). Authorized power: 1000-kw max. visual, aural. Antenna: 968-ft above av. terrain, 968-ft. above ground, 1854-ft. above sea level.

Latitude	39°	04'	21"
Longitude	94°	35'	45"

**Note:** Latitude and longitude coordinates shown are based on the North American Datum of 1927 (NAD 27) as currently required by the Mass Media Bureau of the FCC.

**Ownership:** Fox Television Holdings Inc. (Group Owner).

**Began Operation:** March 25, 2002. Station operating under Special Temporary Authority at 1.1-kw max. visual.

**Represented (legal):** Skadden, Arps, Slate, Meagher & Flom LLP.

### Personnel:

**Cheryl Kerns McDonald**, Vice President & General Manager.

**Kelly Satalowich**, Vice President, General Sales Manager.

**Jim Moore**, Vice President, Engineering.

**Damon Bryant**, Vice President, Marketing & Creative Service Director.

**Bryan McGruder**, Vice President, News.

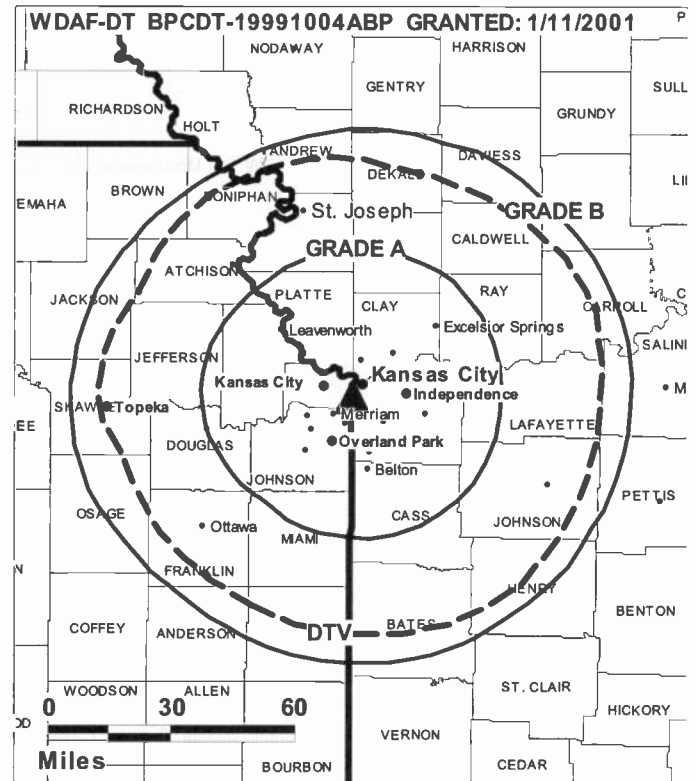
**Thermal Stewart**, Vice President, Business Manager.

**Scott Sjoberg**, Local Sales Manager.

**John Hegedus**, National Sales Manager.

**Joy Little**, Engineer.

**Matthew Rankin**, Program Manager.



© 2008 Warren Communications News

**Sarah Hendrickson**, Research Director.

**Tye Murphy**, Creative Services Director.

**Carrie Hibbeler**, Community Affairs Manager.

**Veronica Warson**, Traffic Manager.

**Gail Lang**, Human Resources Director.

**City of License:** Kansas City. **Station DMA:** Kansas City, MO. **Rank:** 31.

**Nielsen Data:** Not available.

**WDAF-TV**  
**Ch. 4**

**Network Service:** FOX.

**Licensee:** WDAF License Inc., 5151 Wisconsin Ave. NW, c/o Molly Pauker, Washington, DC 20016.

**Studio:** 3030 Summit St., Kansas City, MO 64108.

**Mailing Address:** 3030 Summit St., Kansas City, MO 64108.

**Phone:** 816-753-4567. **Fax:** 816-932-9202; 816-561-4181.

**E-mail:** cheryl.mcdonald@foxtv.com

**Web Site:** http://www.wdaftv4.com

**Technical Facilities:** Channel No. 4 (66-72 MHz). Authorized power: 100-kw visual, 10-kw aural. Antenna: 1130-ft above av. terrain, 1163-ft. above ground, 2049-ft. above sea level.

Latitude 39° 04' 20"  
Longitude 94° 35' 45"

**Transmitter:** Signal Hill.

**Note:** Latitude and longitude coordinates shown are based on the North American Datum of 1927 (NAD 27) as currently required by the Mass Media Bureau of the FCC.

**Multichannel TV Sound:** Stereo and separate audio program.

**Satellite Earth Stations:** Transmitter Larcen; Scientific-Atlanta, 3-meter C-band; Harris, 9.2-meter C-band; Harris receivers.

**SNG Mobile Dish:** Midwest, 3-meter Ku-band.

**News Services:** Fox NewsEdge, CNN Newsource, AP.

**Ownership:** Fox Television Holdings Inc. (Group Owner).

**Began Operation:** October 16, 1949. Sale to present owner by New World Communications Group approved by FCC November 7, 1996. Sale to New World Communications Group by Great American Broadcasting Co. approved by FCC July 15, 1994 (Television Digest, Vol. 34:19, 38, 42). Sale to Great American Broadcasting Co. by Taft TV & Radio approved by FCC October 2, 1987 (Vol. 27:16, 18, 23, 30, 41). Sale to Taft TV & Radio by Transcontinent Television Corp. approved by FCC February 19, 1964 (Vol. 3:15, 16, 31; 4:8). Sale to Transcontinent by National-Missouri TV Inc. (wholly owned by National Theatres & Television Inc.) approved by FCC July 13, 1960 (Vol. 16:29). Sale to National-Missouri TV Inc. by founding Kansas City Star in compliance with government anti-trust consent decree approved April 23, 1958 (Vol. 13:47,48; 14:17).

**Represented (legal):** Skadden, Arps, Slate, Meagher & Flom LLP.

**Represented (sales):** Fox Stations Sales Inc.

**Personnel:**

**Cheryl Kerns McDonald**, Vice President & General Manager.

**Kelly Satalowich**, Vice President, General Sales Manager.

**Thermal Stewart**, Vice President, Business Manager.

**Jim Moore**, Vice President, Engineering.

**Bryan McGruder**, Vice President, News.

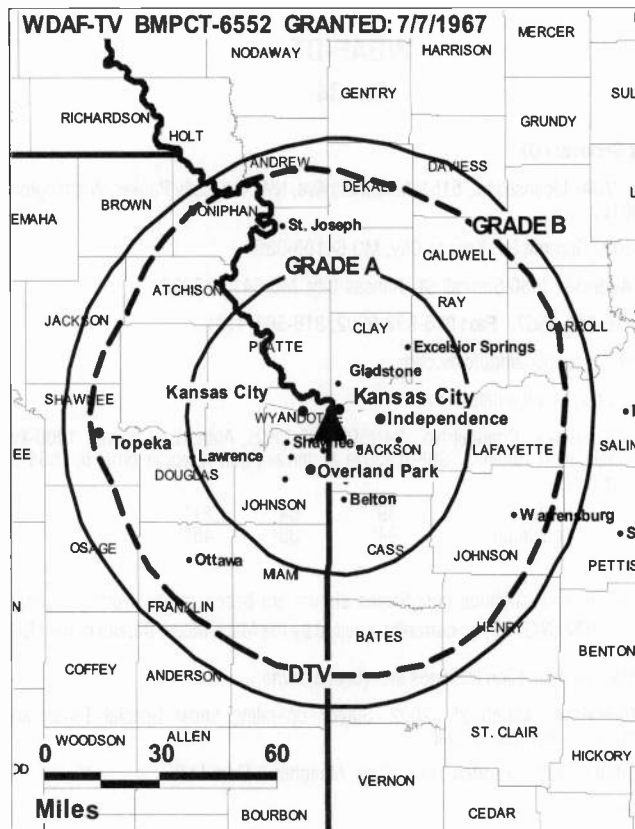
**Damon Bryant**, Vice President, Marketing & Creative Services Director.

**Scott Sjoberg**, Local Sales Manager.

**John Hegedus**, National Sales Manager.

**Joy Little**, Engineer.

**Matthew Rankin**, Program Manager.



© 2008 Warren Communications News

**Sarah Hendricksen**, Research Director.

**Tye Murphy**, Creative Services Director.

**Carrie Hibbeler**, Community Affairs Manager.

**Veronica Warson**, Traffic Manager.

**Gail Lang**, Human Resources Director.

**City of License:** Kansas City. **Station DMA:** Kansas City, MO. **Rank:** 31.

Circulation © 2007 Nielsen. Coverage based on Nielsen study.

GrandTotal	Cable TV Households	Non-cable TV Households	Total TV Households
Estimated Station Totals *	676,710	352,490	1,029,200
Average Weekly Circulation (2007)	396,824	210,935	607,759
Average Daily Circulation (2007)			284,261
Station DMA Total	Cable TV Households	Non-cable TV Households	Total TV Households
Estimated Station Totals *	546,900	302,630	849,530
Average Weekly Circulation (2007)	356,677	200,370	557,047
Average Daily Circulation (2007)			267,055
Other DMA Total	Cable TV Households	Non-cable TV Households	Total TV Households
Estimated Station Totals *	129,810	49,860	179,670
Average Weekly Circulation (2007)	40,147	10,565	50,712
Average Daily Circulation (2007)			17,206

\*Estimated station totals are sums of the Nielsen TV and Cable TV household estimates for each county in which the station registers viewing of more than 5% as per the Nielsen Survey Methods.

**KTVO**  
**Ch. 3**

**Network Service:** ABC.

**Licensee:** Barrington Kirksville License LLC, 2500 W. Higgins Rd., Suite 880, Hoffman Estates, IL 60195.

**Studios:** Hwy. 63 N, Kirksville, MO 63501; 111 S. Market St., Ottuma, IA 52501.

**Mailing Address:** PO Box 949, Kirksville, MO 63501.

**Phone:** 641-682-3333; 660-627-3333. **Fax:** 641-682-7724.

**E-mail:** CAmini-Rad@ktvo.com

**Web Site:** http://www.ktvotv3.com

**Technical Facilities:** Channel No. 3 (60-66 MHz). Authorized power: 100-kw visual, 10-kw aural. Antenna: 1101-ft above av. terrain, 1050-ft. above ground, 1963-ft. above sea level.

Latitude 40° 31' 47"  
Longitude 92° 26' 29"

**Transmitter:** 4.5-mi. E of Lancaster on Hwy. 136.

**Note:** Latitude and longitude coordinates shown are based on the North American Datum of 1927 (NAD 27) as currently required by the Mass Media Bureau of the FCC.

**News Service:** AP.

**Ownership:** Pilot Group LP (Group Owner).

**Began Operation:** November 21, 1955. Sale to Post Corp. by James J. Conroy & Raymond E. Russell approved by FCC January 6, 1964. Sale to Gillett Group Inc. by Post Corp. approved by FCC June 19, 1984. Sale to Federal Broadcasting Co. by Gillett Group Inc. approved by FCC July 17, 1987. Sale to Raycom Media Inc. by Federal Broadcasting Co. approved by FCC September 24, 1996. Sale to present owner by Raycom Media Inc. approved by FCC June 13, 2006.

**Represented (sales):** Millennium Sales & Marketing.

**Represented (sales):** Harrington Righter & Parsons Inc. (HRP).

**Represented (legal):** Paul, Hastings, Janofsky & Walker LLP.

**Represented (engineering):** Cohen Dippell & Everist PC.

**Personnel:**

**Crystal Amini-Rad,** Vice President & General Manager.

**Merle Snyder,** General & Local Sales Manager.

**Tim McGonigal,** News Director.

**Melissa Billington,** Programming Manager.

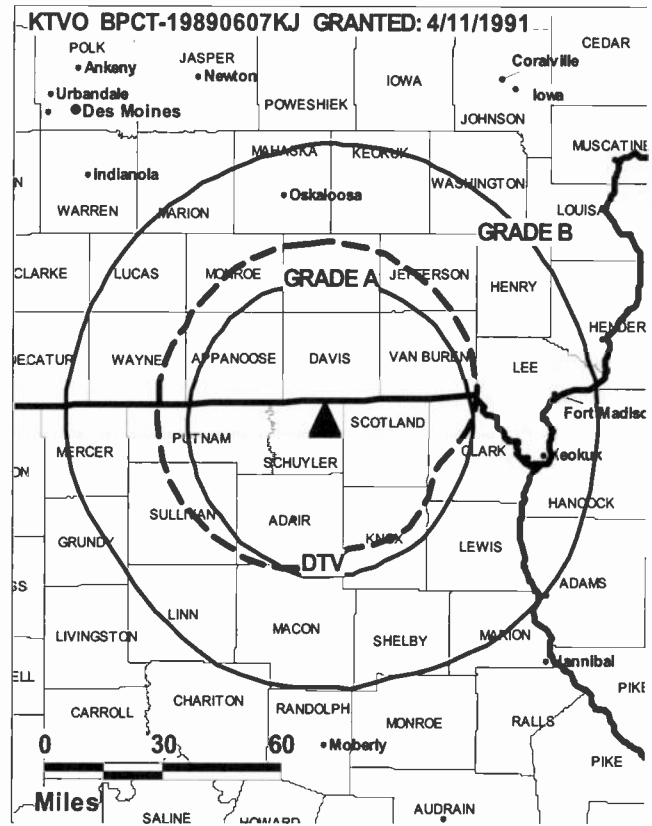
**John Wise,** Chief Engineer.

**Rhonda Bailey,** Business Manager.

**Teresa Johnson,** Marketing & Creative Services Director.

**Brock Taylor,** Production Manager.

**Teri Mason,** Traffic Manager.



© 2008 Warren Communications News

**City of License:** Kirksville. **Station DMA:** Ottumwa, IA-Kirksville, MO. **Rank:** 199.

Circulation © 2007 Nielsen. Coverage based on Nielsen study.

GrandTotal	Cable TV Households	Non-cable TV Households	Total TV Households
Estimated Station Totals *	65,520	54,090	119,610
Average Weekly Circulation (2007)	31,161	18,168	49,329
Average Daily Circulation (2007)			24,860
Station DMA Total	Cable TV Households	Non-cable TV Households	Total TV Households
Estimated Station Totals *	23,990	27,480	51,470
Average Weekly Circulation (2007)	16,730	13,424	30,154
Average Daily Circulation (2007)			18,534
Other DMA Total	Cable TV Households	Non-cable TV Households	Total TV Households
Estimated Station Totals *	41,530	26,610	68,140
Average Weekly Circulation (2007)	14,431	4,744	19,175
Average Daily Circulation (2007)			6,326

\*Estimated station totals are sums of the Nielsen TV and Cable TV household estimates for each county in which the station registers viewing of more than 5% as per the Nielsen Survey Methods.

**KTVO-DT**

**Ch. 33**

**Network Service:** ABC.

**Licensee:** Barrington Kirksville License LLC, 2500 W. Higgins Rd., Suite 880, Hoffman Estates, IL 60195.

**Studios:** Hwy. 63 N., Kirksville, MO 63501; 111 S. Market St., Ottumwa, IA 52501.

**Mailing Address:** PO Box 949, Kirksville, MO 63501.

**Phone:** 660-627-3333; 641-682-3333. **Fax:** 660-627-1885.

**E-mail:** CAmini-Rad@ktvo.com

**Web Site:** <http://www.ktvotv3.com>

**Technical Facilities:** Channel No. 33 (584-590 MHz). Authorized power: 87-kw max. visual, aural. Antenna: 1030-ft above av. terrain, 969-ft. above ground, 1812-ft. above sea level.

Latitude	40°	31'	47"
Longitude	92°	26'	29"

**Note:** Latitude and longitude coordinates shown are based on the North American Datum of 1927 (NAD 27) as currently required by the Mass Media Bureau of the FCC.

**Ownership:** Pilot Group LP (Group Owner).

**Began Operation:** Station operating; no on-air date.

**Represented (legal):** Paul, Hastings, Janofsky & Walker LLP.

**Personnel:**

**Crystal Amini-Rad**, Vice President & General Manager.

**Merle Snyder**, General & Local Sales Manager.

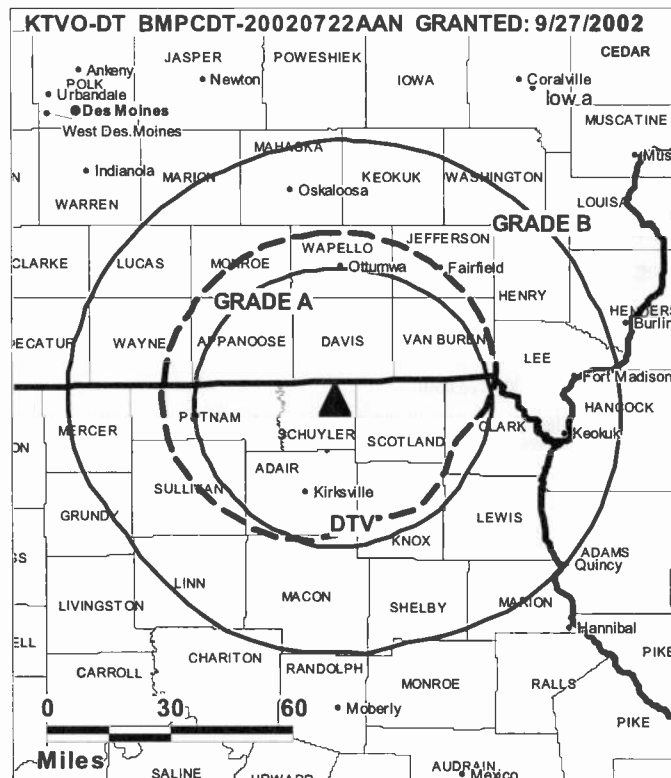
**Tim McGonigal**, News Director.

**Melissa Billington**, Programming Manager.

**John Wise**, Chief Engineer.

**Rhonda Bailey**, Business Manager.

**Teresa Johnson**, Marketing & Creative Services Director.



© 2008 Warren Communications News

**Brock Taylor**, Production Manager.

**Teri Mason**, Traffic Manager.

**City of License:** Kirksville. **Station DMA:** Ottumwa, IA-Kirksville, MO. **Rank:** 199.

**Nielsen Data:** Not available.

**Missouri — Poplar Bluff**

**KPOB-TV**

**Ch. 15**

**(Satellite of WSIL-TV, Harrisburg)**

**Network Service:** ABC.

**Licensee:** WSIL-TV Inc., PO Box 1800, c/o Brooks, Pierce, McLendon, Humphrey & Leonard, Raleigh, NC 27602.

**Studio:** 1416 Country Aire Dr., Carterville, IL 62918.

**Mailing Address:** 1416 Country Aire Dr., Carterville, IL 62918.

**Phone:** 618-985-2333. **Fax:** 618-985-3709.

**E-mail:** [swheeler@wsiltv.com](mailto:swheeler@wsiltv.com)

**Web Site:** <http://www.wsiltv.com>

**Technical Facilities:** Channel No. 15 (476-482 MHz). Authorized power: 773-kw max. visual, aural. Antenna: 603-ft above av. terrain, 523-ft. above ground, 1023-ft. above sea level.

Latitude 36° 48' 04"  
Longitude 90° 27' 06"

**Transmitter:** Rte. 6 & Hwy. 67 N, Poplar Bluff.

**Note:** Latitude and longitude coordinates shown are based on the North American Datum of 1927 (NAD 27) as currently required by the Mass Media Bureau of the FCC.

**Satellite Earth Station:** Gardiner, 6-meter.

**News Service:** AP.

**Ownership:** Mel Wheeler Inc. (Group Owner).

**Began Operation:** September 2, 1961. Left air September 21, 1966; returned January 14, 1977.

**Represented (sales):** Continental Television Sales.

**Represented (sales):** Katz Television.

**Represented (legal):** Brooks, Pierce, McLendon, Humphrey & Leonard LLP.

**Personnel:**

**Steve Wheeler,** General Manager & General Sales Manager.

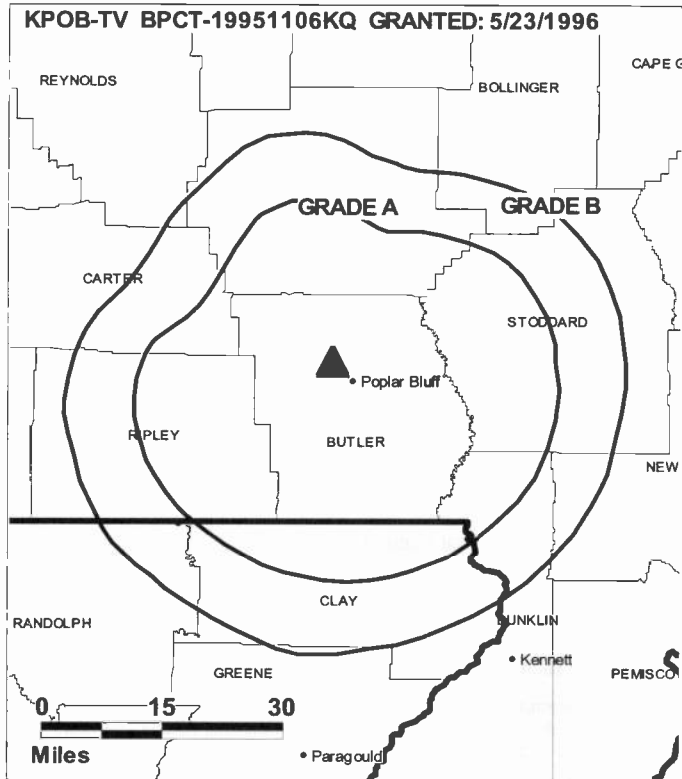
**Dave Cisco,** Local Sales Manager.

**Mike Snuffer,** News Director.

**Pat Victoria,** Chief Engineer.

**Ron Hamburg,** Production Manager.

**Lou Ann Simpson,** Traffic Manager.



© 2008 Warren Communications News

**City of License:** Poplar Bluff.

**Station DMA:** Paducah, KY-Cape Girardeau-Harrisburg, MO-Mount Vernon, IL.

**Rank:** 79.

Circulation © 2007 Nielsen. Coverage based on Nielsen study.

GrandTotal	Cable TV Households	Non-cable TV Households	Total TV Households
Estimated Station Totals *	22,470	14,200	36,670
Average Weekly Circulation (2007)	4,688	1,677	6,365
Average Daily Circulation (2007)			2,282
Station DMA Total	Cable TV Households	Non-cable TV Households	Total TV Households
Estimated Station Totals *	22,470	14,200	36,670
Average Weekly Circulation (2007)	4,688	1,677	6,365
Average Daily Circulation (2007)			2,282

\*Estimated station totals are sums of the Nielsen TV and Cable TV household estimates for each county in which the station registers viewing of more than 5% as per the Nielsen Survey Methods.



**KOLR**  
**Ch. 10**

**Network Service:** CBS.

**Licensee:** Mission Broadcasting Inc., 544 Red Rock Dr., Wadsworth, OH 44281.

**Studio:** 2650 E. Division St., Springfield, MO 65803.

**Mailing Address:** 2650 E. Division St., Springfield, MO 65803.

**Phone:** 417-862-1010. **Fax:** 417-862-6439.

**E-mail:** pvandoren@kolr10.com

**Web Site:** http://www.kolr10.com

**Technical Facilities:** Channel No. 10 (192-198 MHz). Authorized power: 316-kw visual, 31.6-kw aural. Antenna: 2070-ft above av. terrain, 2000-ft. above ground, 3575-ft. above sea level.

Latitude 37° 13' 08"  
Longitude 92° 56' 56"

**Transmitter:** State Hwy. FF, near Fordland.

**Note:** Latitude and longitude coordinates shown are based on the North American Datum of 1927 (NAD 27) as currently required by the Mass Media Bureau of the FCC.

**Multichannel TV Sound:** Stereo only.

**Satellite Earth Stations:** Transmitter Larcen; Scientific-Atlanta, Ku-band; Scientific-Atlanta, 4.6-meter; Andrew, 4.6-meter Ku-band; Scientific-Atlanta, 7-meter; Scientific-Atlanta receivers.

**News Service:** AP.

**Ownership:** Mission Broadcasting Inc. (Group Owner).

**Began Operation:** March 14, 1953. Pro forma assignment of license to present owner by Kenos Broadcasting Inc. (David Smith) approved by FCC December 22, 2003. Sale to Kenos Broadcasting Inc. (David Smith) from VHR Broadcasting Inc. approved by FCC December 17, 2003.

**Represented (sales):** Continental Television Sales.

**Represented (legal):** Drinker Biddle & Reath LLP.

**Personnel:**

**Dean Wasson**, General Manager & Program Director.

**Dave Thomason**, General Sales Manager.

**Jeff Gamble**, Local Sales Manager.

**Polly Van Doren-Orr**, News Director.

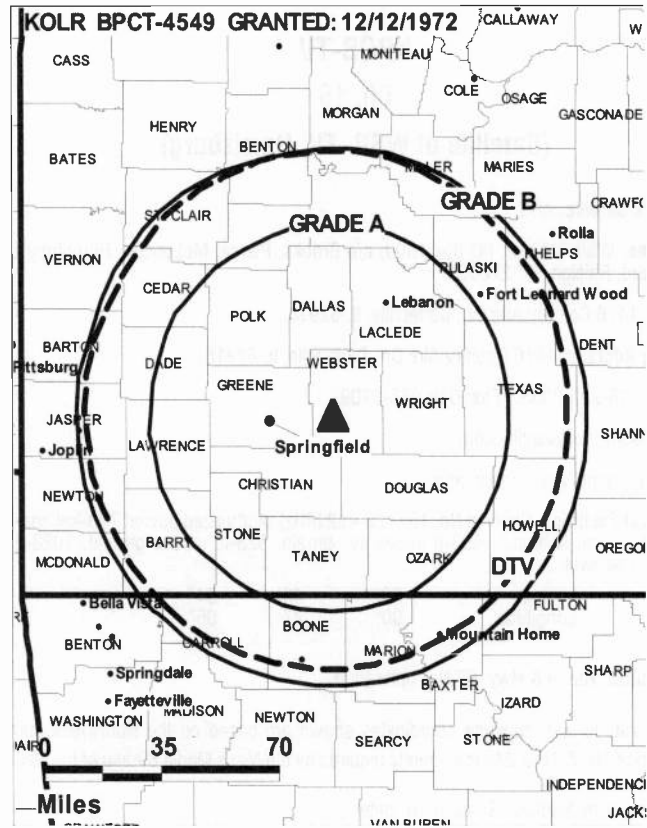
**David Smith**, Chief Engineer.

**Susan Waugh**, Business Manager.

**Dave Bowen**, Production & Creative Services Director.

**Alison Bruton**, Traffic Manager.

**City of License:** Springfield. **Station DMA:** Springfield, MO. **Rank:** 74.



© 2008 Warren Communications News

Circulation © 2007 Nielsen. Coverage based on Nielsen study.

GrandTotal	Cable TV Households	Non-cable TV Households	Total TV Households
Estimated Station Totals *	231,430	236,930	468,360
Average Weekly Circulation (2007)	99,834	139,755	239,589
Average Daily Circulation (2007)			123,220
Station DMA Total	Cable TV Households	Non-cable TV Households	Total TV Households
Estimated Station Totals *	124,590	200,250	324,840
Average Weekly Circulation (2007)	86,951	135,789	222,740
Average Daily Circulation (2007)			118,522
Other DMA Total	Cable TV Households	Non-cable TV Households	Total TV Households
Estimated Station Totals *	106,840	36,680	143,520
Average Weekly Circulation (2007)	12,883	3,966	16,849
Average Daily Circulation (2007)			4,698

\*Estimated station totals are sums of the Nielsen TV and Cable TV household estimates for each county in which the station registers viewing of more than 5% as per the Nielsen Survey Methods.

**KOLR-DT**  
**Ch. 52**

**Network Service:** CBS.

**Grantee:** Mission Broadcasting Inc., 544 Red Rock Dr., Wadsworth, OH 44281.

**Studio:** 2650 E. Division St., Springfield, MO 65803.

**Mailing Address:** 2650 E. Division St., Springfield, MO 65803.

**Phone:** 417-862-1010. **Fax:** 417-862-6439.

**E-mail:** pvandoren@kolr10.com

**Web Site:** http://www.kolr10.com

**Technical Facilities:** Channel No. 52 (698-704 MHz). Authorized power: 1000-kw max. visual, aural. Antenna: 1617-ft above av. terrain, 1486-ft. above ground, 3061-ft. above sea level.

Latitude	37°	13'	08"
Longitude	92°	56'	56"

**Transmitter:** State Hwy. FF, near Fordland.

**Note:** Latitude and longitude coordinates shown are based on the North American Datum of 1927 (NAD 27) as currently required by the Mass Media Bureau of the FCC.

**Ownership:** Mission Broadcasting Inc. (Group Owner).

**Began Operation:** Station operating; no on-air date

**Represented (legal):** Drinker Biddle & Reath LLP.

**Represented (sales):** Continental Television Sales.

**Personnel:**

**Dean Wasson**, General Manager & Program Director.

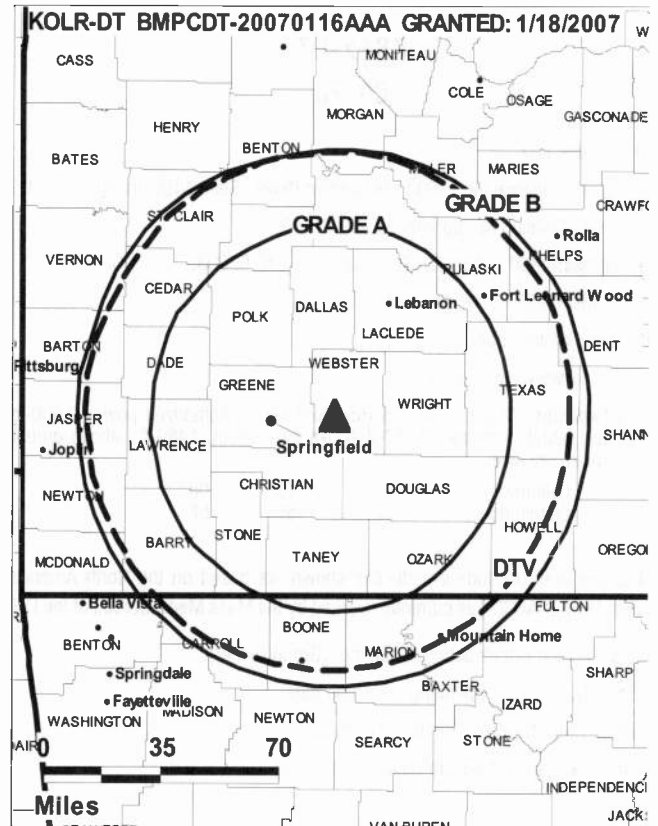
**Dave Thomason**, General Sales Manager.

**Jeff Gamble**, Local Sales Manager.

**Polly Van Doren-Orr**, News Director.

**David Smith**, Chief Engineer.

**Susan Waugh**, Business Manager.



© 2008 Warren Communications News

**Dave Bowen**, Production & Creative Services Director.

**Alison Bruton**, Traffic Manager.

**City of License:** Springfield. **Station DMA:** Springfield, MO. **Rank:** 74.

**Nielsen Data:** Not available.

**KSFX-DT**  
**Ch. 28**

**Network Service:** FOX.

**Grantee:** Nexstar Finance Inc., 909 Lake Carolyn Pkwy., Suite 1450, Irving, TX 75039.

**Studio:** 2560 E. Division St., Springfield, MO 65803.

**Mailing Address:** 2650 E. Division St., Springfield, MO 65803.

**Phone:** 417-862-2727. **Fax:** 417-831-4209.

**E-mail:** kscott@kolr10.com

**Web Site:** <http://www.fox27.com>

**Technical Facilities:** Channel No. 28 (554-560 MHz). Authorized power: 1000-kw max. visual, aural. Antenna: 1617-ft above av. terrain, 1486-ft. above ground, 3061-ft. above sea level.

Latitude	37°	13'	08"
Longitude	92°	56'	56"

**Note:** Latitude and longitude coordinates shown are based on the North American Datum of 1927 (NAD 27) as currently required by the Mass Media Bureau of the FCC.

**Ownership:** Nexstar Broadcasting Group Inc. (Group Owner).

**Began Operation:** Station operating; no on-air date

**Represented (legal):** Drinker Biddle & Reath LLP.

**Represented (sales):** Millennium Sales & Marketing.

**Personnel:**

**Mark Gordon**, Vice President & General Manager.

**Dave Thomason**, General Sales Manager.

**Kevin Scott**, Local Sales Manager.

**Molly MacGowan**, National & Regional Sales Manager.

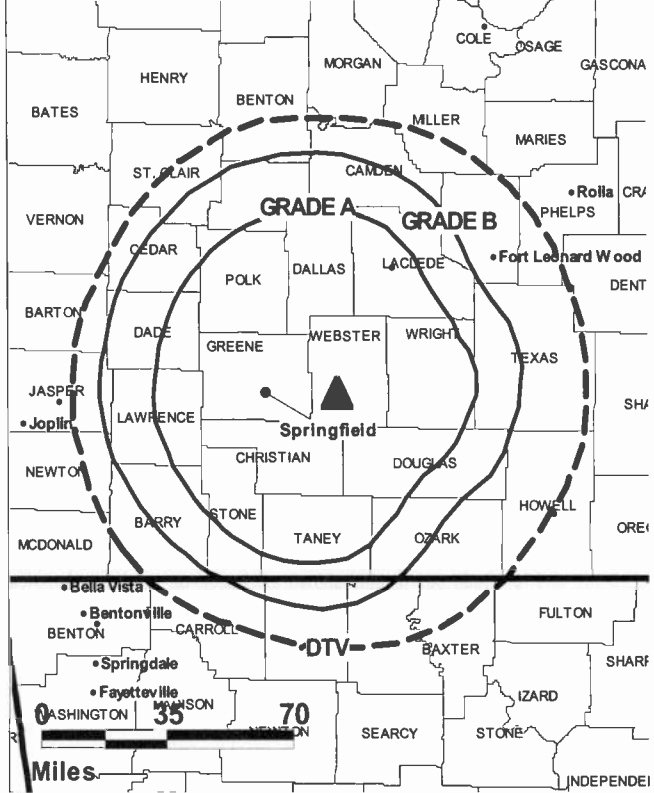
**Polly Van Doren**, News Director.

**Randy Selvidge**, Chief Engineer.

**Bonnie Jelks**, Business Manager.

**Nancy Bingaman**, Program Director.

**KSFX-DT B MPCDT-20070116AAC GRANTED: 1/18/2007**



© 2008 Warren Communications News

**Anna Robins**, Promotion & Marketing Director.

**Dave Bowen**, Production Manager.

**Alison Burton**, Traffic Manager.

**City of License:** Springfield. **Station DMA:** Springfield, MO. **Rank:** 74.

**Nielsen Data:** Not available.

**KSFX-TV**  
**Ch. 27**

**Network Service:** FOX.

**Licensee:** Nexstar Finance Inc., 909 Lake Carolyn Pkwy., Suite 1450, Irving, TX 75039.

**Studio:** 2650 E. Division St., Springfield, MO 65803.

**Mailing Address:** 2650 E. Division St., Springfield, MO 65803.

**Phone:** 417-862-2727. **Fax:** 417-831-4209.

**E-mail:** kscott@kolr10.com

**Web Site:** http://www.fox27.com

**Technical Facilities:** Channel No. 27 (548-554 MHz). Authorized power: 5000-kw max. visual, aural. Antenna: 1695-ft above av. terrain, 1570-ft. above ground, 3145-ft. above sea level.

Latitude 37° 13' 08"  
Longitude 92° 56' 56"

**Note:** Latitude and longitude coordinates shown are based on the North American Datum of 1927 (NAD 27) as currently required by the Mass Media Bureau of the FCC.

**Multichannel TV Sound:** Stereo only.

**Satellite Earth Stations:** Andrew, Ku-band; DH Satellite, 4.5-meter C-band; DH Satellite, 5-meter C-band; Standard Components receivers.

**Ownership:** Nexstar Broadcasting Group Inc. (Group Owner).

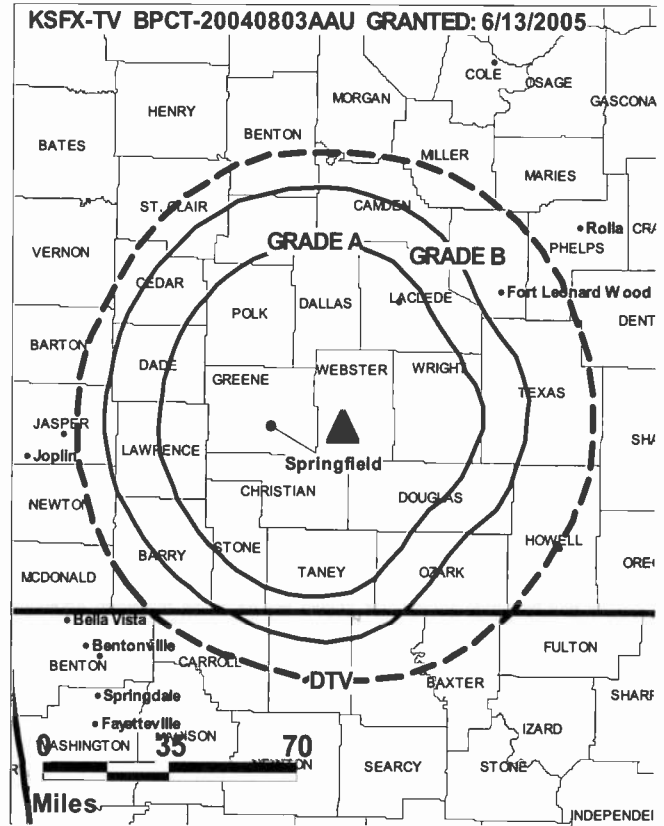
**Began Operation:** October 2, 1968. Sale to Woods Communications Group Inc. by Kenneth E. Meyer, et al., approved by FCC March 18, 1985. Assignment to BANAM Broadcasting Inc. approved by FCC September 21, 1993. Sale to Petracom Equity Partners LP approved by FCC May 31, 1995. Sale to Quorum Broadcast Holdings Inc. by Petracom Equity Partners LP approved by FCC May 4, 1998 (Television Digest, Vol. 37:37). Merger of Quorum Broadcast Holdings Inc. into present owner approved by FCC October 30, 2003.

**Represented (sales):** Millennium Sales & Marketing.

**Represented (legal):** Drinker Biddle & Reath LLP.

**Personnel:**

- Mark Gordon, Vice President & General Manager.
- Dave Thomason, General Sales Manager.
- Kevin Scott, Local Sales Manager.
- Molly MacGowan, National & Regional Sales Manager.
- Polly Van Doren, News Director.
- Randy Selvidge, Chief Engineer.
- Bonnie Jelks, Business Manager.
- Nancy Bingaman, Program Director.
- Anna Robins, Promotion & Marketing Director.
- Dave Bowen, Production Manager.
- Alison Burton, Traffic Manager.



© 2008 Warren Communications News

**City of License:** Springfield. **Station DMA:** Springfield, MO. **Rank:** 74.

Circulation © 2007 Nielsen. Coverage based on Nielsen study.

GrandTotal	Cable TV Households	Non-cable TV Households	Total TV Households
Estimated Station Totals *	145,470	227,630	373,100
Average Weekly Circulation (2007)	70,913	104,278	175,191
Average Daily Circulation (2007)			65,794
Station DMA Total	Cable TV Households	Non-cable TV Households	Total TV Households
Estimated Station Totals *	124,590	200,250	324,840
Average Weekly Circulation (2007)	68,933	101,970	170,903
Average Daily Circulation (2007)			64,526
Other DMA Total	Cable TV Households	Non-cable TV Households	Total TV Households
Estimated Station Totals *	20,880	27,380	48,260
Average Weekly Circulation (2007)	1,980	2,308	4,288
Average Daily Circulation (2007)			1,268

\*Estimated station totals are sums of the Nielsen TV and Cable TV household estimates for each county in which the station registers viewing of more than 5% as per the Nielsen Survey Methods.

**KSPR  
Ch. 33**

**Network Service:** ABC.

**Licensee:** Perkin Media LLC, 6178 S Bluff Ridge, Ozark, MO 65721.

**Studio:** 1359 St. Louis St, Springfield, MO 65802.

**Mailing Address:** PO Box 3500, Springfield, MO 65808.

**Phone:** 417-831-1333. **Fax:** 417-268-3100.

**E-mail:** mscott@ky3.com

**Web Site:** http://www.springfield33.com

**Technical Facilities:** Channel No. 33 (584-590 MHz). Authorized power: 5010-kw max. & 1580-kw horizontal visual, 110-kw & 110-kw horizontal aural. Antenna: 1995-ft above av. terrain, 1816-ft. above ground, 3390-ft. above sea level.

Latitude 37° 13' 08"  
Longitude 92° 56' 56"

**Transmitter:** 4-mi. N of Fordland.

**Note:** Latitude and longitude coordinates shown are based on the North American Datum of 1927 (NAD 27) as currently required by the Mass Media Bureau of the FCC.

**Multichannel TV Sound:** Stereo only.

**Satellite Earth Stations:** Transmitter Harris; RCA, 3.7-meter Ku-band; Andrew, 4.5-meter C-band; Harris, 6.1-meter C-band; Andrew, 7.3-meter C-band; Harris, Gardiner, Andrew receivers.

**News Services:** ABC NewsOne, CNN Newsource.

**Ownership:** William N. Perkin.

**Began Operation:** March 9, 1983. Sale to present owner by Piedmont Television Holdings LLC approved by FCC July 30, 2007. Merger of GOCOM Communications LLC with Grapevine Communications Inc. to form COGOM Holdings LLC (later renamed Piedmont Television Holdings LLC) approved by FCC November 1, 1999. Sale to GOCOM Communications LLC by Cottonwood Communications LLC approved by FCC September 18, 1997. Sale to Cottonwood Communications LLC by Davis Goldfarb Communications approved by FCC March 29, 1995. Sale to Davis Goldfarb Communications by Goltrin Communications Inc. approved by FCC December 1, 1988. Sale to Goltrin Communications Inc. by Lorimar-Telepictures approved by FCC February 12, 1988. Sale to Lorimar-Telepictures by Springfield TV Assoc. Ltd. approved by FCC December 12, 1984.

**Represented (sales):** Continental Television Sales.

**Represented (legal):** Sciarrino & Associates PLLC.

**Represented (engineering):** Hammett & Edison Inc.

**Personnel:**

**Michael A. Scott**, President & General Manager.

**Bryan Cochran**, General Sales Manager.

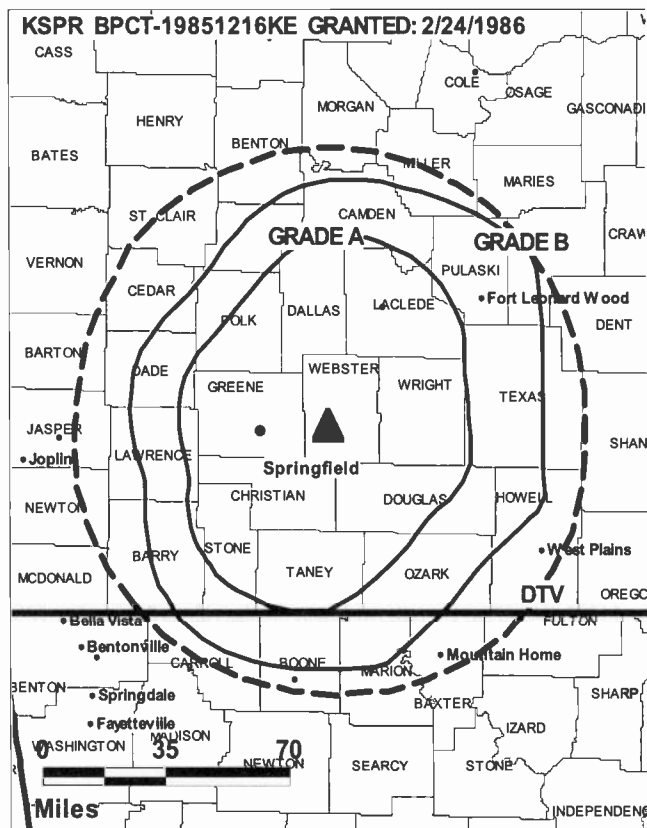
**Kevin McNally**, Operations Manager.

**Brad Belote**, News Director.

**Tom McKleroy**, Chief Engineer.

**Angela Moyle**, Business Manager.

**Marla Parnell**, Marketing & Creative Services Director.



© 2008 Warren Communications News

**Joyce Dunn**, Traffic Manager.

**City of License:** Springfield. **Station DMA:** Springfield, MO. **Rank:** 74.

Circulation © 2007 Nielsen. Coverage based on Nielsen study.

GrandTotal	Cable TV Households	Non-cable TV Households	Total TV Households
Estimated Station Totals *	136,240	215,730	351,970
Average Weekly Circulation (2007)	68,541	91,465	160,006
Average Daily Circulation (2007)			58,924
Station DMA Total	Cable TV Households	Non-cable TV Households	Total TV Households
Estimated Station Totals *	124,590	200,250	324,840
Average Weekly Circulation (2007)	65,825	90,199	156,024
Average Daily Circulation (2007)			58,108
Other DMA Total	Cable TV Households	Non-cable TV Households	Total TV Households
Estimated Station Totals *	11,650	15,480	27,130
Average Weekly Circulation (2007)	2,716	1,266	3,982
Average Daily Circulation (2007)			816

\*Estimated station totals are sums of the Nielsen TV and Cable TV household estimates for each county in which the station registers viewing of more than 5% as per the Nielsen Survey Methods.

Missouri — Springfield

**KSPR-DT**  
**Ch. 19**

**Network Service:** ABC.

**Grantee:** Perkin Media LLC, 6178 S Bluff Ridge, Ozark, MO 65721.

**Studio:** 1359 St. Louis St, Springfield, MO 65802.

**Mailing Address:** PO Box 3500, Springfield, MO 65808.

**Phone:** 417-831-1333. **Fax:** 417-268-3100.

**E-mail:** mscott@ky3.com

**Web Site:** http://www.springfield33.com

**Technical Facilities:** Channel No. 19 (500-506 MHz). Authorized power: 1000-kw visual, aural. Antenna: 1796-ft above av. terrain, 1665-ft. above ground, 3240-ft. above sea level.

Latitude	37°	13'	08"
Longitude	92°	56'	56"

**Note:** Latitude and longitude coordinates shown are based on the North American Datum of 1927 (NAD 27) as currently required by the Mass Media Bureau of the FCC.

**Ownership:** William N. Perkin.

**Began Operation:** Station operating; no on-air date

**Represented (legal):** Sciarrino & Associates PLLC.

**Represented (sales):** Continental Television Sales.

**Personnel:**

**Mike Scott**, President & General Manager.

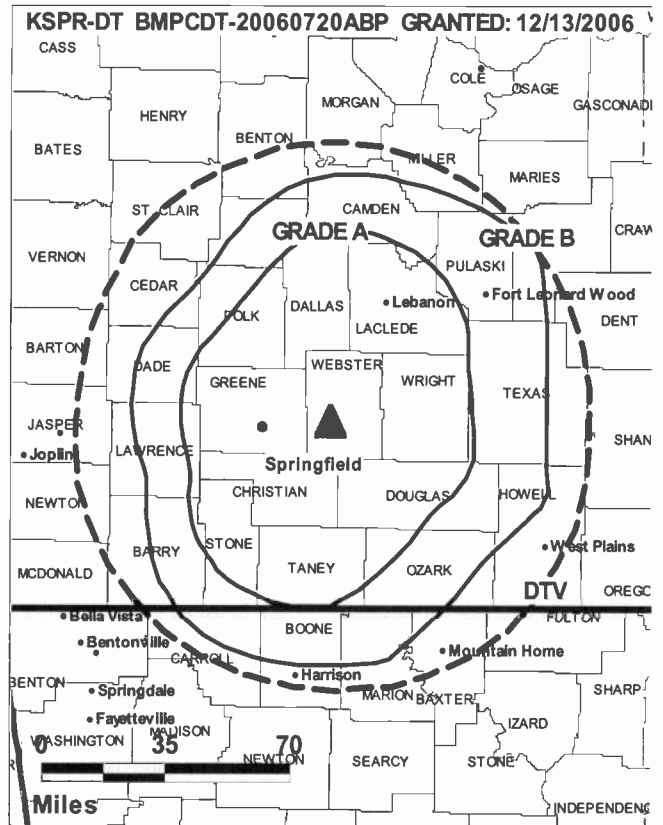
**Marla Parnell**, Marketing & Creative Services Director.

**Bryan Cochran**, General Sales Manager.

**Kevin McNally**, Operations Manager.

**Brad Belote**, News Director.

**Tom McKelroy**, Chief Engineer.



**KSPR-DT BMDPDT-20060720ABP GRANTED: 12/13/2006**

© 2008 Warren Communications News

**Angela Moyle**, Business Manager.

**Joyce Dunn**, Traffic Manager.

**City of License:** Springfield. **Station DMA:** Springfield, MO. **Rank:** 74.

**Nielsen Data:** Not available.

**KYTV**  
**Ch. 3**

**Network Service:** NBC.

**Licensee:** KY3 Inc., 999 W. Sunshine St., Springfield, MO 65807.

**Studio:** 999 W Sunshine St, Springfield, MO 65807.

**Mailing Address:** 999 W Sunshine St, Springfield, MO 65807.

**Phone:** 417-268-3000. **Fax:** 417-268-3100.

**E-mail:** mscott@ky3.com

**Web Site:** http://www.ky3.com

**Technical Facilities:** Channel No. 3 (60-66 MHz). Authorized power: 95.5-kw visual, 14.1-kw aural. Antenna: 2005-ft above av. terrain, 1919-ft. above ground, 3468-ft. above sea level.

Latitude 37° 10' 26"  
Longitude 92° 56' 27"

**Transmitter:** 0.7-mi. N of Fordland.

**Note:** Latitude and longitude coordinates shown are based on the North American Datum of 1927 (NAD 27) as currently required by the Mass Media Bureau of the FCC.

**News Service:** AP.

**Ownership:** Schurz Communications Inc. (Group Owner).

**Began Operation:** October 1, 1953. Sale to present owner by Harte-Hanks Communications Inc. approved by FCC February 19, 1987 (Television Digest, Vol. 26:46, 48). Sale to Harte-Hanks by Grand Prairie Investment Co. & Mark Twain Media Inc. approved by FCC October 13, 1978 (Vol. 18:21).

**Represented (sales):** Harrington Righter & Parsons Inc. (HRP).

**Represented (legal):** Hogan & Hartson LLP.

**Represented (engineering):** du Treil, Lundin & Rackley Inc.

**Personnel:**

**Mike Scott**, President & General Manager.

**Bryan Cochran**, General Sales Manager.

**Karen Parry**, National Sales Manager.

**Jeff Bencoter**, News Director.

**Tom McKleroy**, Chief Engineer.

**Angela Moyle**, Business Manager.

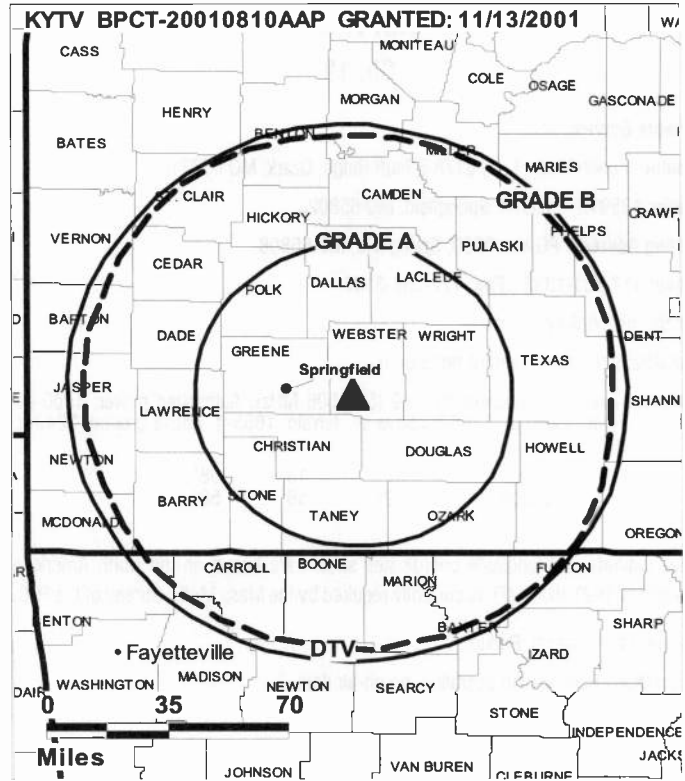
**Trenna Underhill**, Program Coordinator.

**Dan McGrane**, Marketing Director.

**Kevin McNally**, Operations Manager.

**Marla Parnell**, Creative Services Director.

**City of License:** Springfield. **Station DMA:** Springfield, MO. **Rank:** 74.



© 2008 Warren Communications News

Circulation © 2007 Nielsen. Coverage based on Nielsen study.

GrandTotal	Cable TV Households	Non-cable TV Households	Total TV Households
Estimated Station Totals *	149,350	226,240	375,590
Average Weekly Circulation (2007)	108,439	145,086	253,525
Average Daily Circulation (2007)			158,272
Station DMA Total	Cable TV Households	Non-cable TV Households	Total TV Households
Estimated Station Totals *	124,590	200,250	324,840
Average Weekly Circulation (2007)	101,425	141,634	243,059
Average Daily Circulation (2007)			154,495
Other DMA Total	Cable TV Households	Non-cable TV Households	Total TV Households
Estimated Station Totals *	24,760	25,990	50,750
Average Weekly Circulation (2007)	7,014	3,452	10,466
Average Daily Circulation (2007)			3,777

\*Estimated station totals are sums of the Nielsen TV and Cable TV household estimates for each county in which the station registers viewing of more than 5% as per the Nielsen Survey Methods.

**KYTV-DT**  
**Ch. 44**

**Network Service:** CW, NBC.

**Licensee:** KY3 Inc., 999 W. Sunshine St., Springfield, MO 65807.

**Studio:** 999 W Sunshine St, Springfield, MO 65087.

**Mailing Address:** 999 W Sunshine St, Springfield, MO 65087.

**Phone:** 417-268-3000. **Fax:** 417-268-3100.

**E-mail:** mscott@ky3.com

**Web Site:** http://www.ky3.com

**Technical Facilities:** Channel No. 44 (650-656 MHz). Authorized power: 967-kw max. visual, aural. Antenna: 2064-ft above av. terrain, 1978-ft. above ground, 3522-ft. above sea level.

Latitude	37°	10'	26"
Longitude	92°	56'	27"

**Transmitter:** Approx. 1.25-mi. N of Fordland.

**Note:** Latitude and longitude coordinates shown are based on the North American Datum of 1927 (NAD 27) as currently required by the Mass Media Bureau of the FCC.

**Ownership:** Schurz Communications Inc. (Group Owner).

**Began Operation:** January 31, 2002. High Definition.

**Personnel:**

**Mike Scott,** President & General Manager.

**Bryan Cochran,** General Sales Manager.

**Karen Parry,** National Sales Manager.

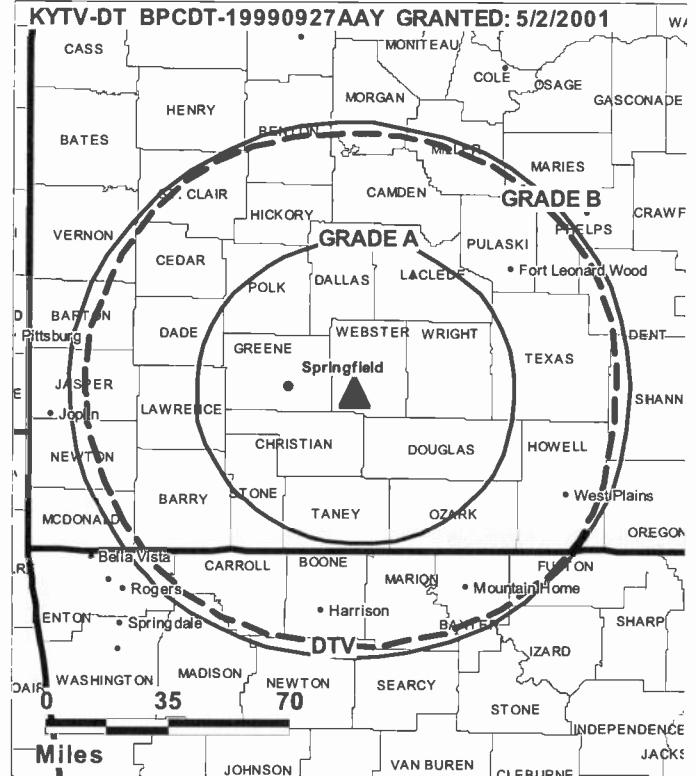
**Jeff Benscoter,** News Director.

**Tom McKleroy,** Chief Engineer.

**Angela Moyle,** Business Manager.

**Trenna Underhill,** Program Coordinator.

**Dan McGrane,** Marketing Director.



© 2008 Warren Communications News

**Kevin McNally,** Operations Manager.

**Marla Parnell,** Creative Services Director.

**City of License:** Springfield. **Station DMA:** Springfield, MO. **Rank:** 74.

**Nielsen Data:** Not available.



**KQTV**  
**Ch. 2**

**Network Service:** ABC.

**Licensee:** Nexstar Finance Inc., 909 Lake Carolyn Pkwy., Suite 1450, Irving, TX 75039.

**Studio:** 40th & Faraon Sts., St. Joseph, MO 64506.

**Mailing Address:** PO Box 8369, St. Joseph, MO 64508.

**Phone:** 816-364-2222. **Fax:** 816-364-3787.

**E-mail:** hshearin@kq2.com

**Web Site:** http://www.kq2.com

**Technical Facilities:** Channel No. 2 (54-60 MHz). Authorized power: 100-kw visual, 10-kw aural. Antenna: 750-ft above av. terrain, 750-ft. above ground, 1770-ft. above sea level.

Latitude 39° 46' 12"  
Longitude 94° 47' 53"

**Transmitter:** 40th & Faraon Sts.

**Note:** Latitude and longitude coordinates shown are based on the North American Datum of 1927 (NAD 27) as currently required by the Mass Media Bureau of the FCC.

**Satellite Earth Stations:** Transmitter Harris; RCA, 3-meter Ku-band; Andrew, 4.5-meter C-band; ADM, 6.1-meter Ku & C-band; Andrew, 7.3-meter C-band; Standard Agile Omni, Avcom, Avantek receivers.

**News Services:** ABC NewsOne, CNN Newsource, AP.

**Ownership:** Nexstar Broadcasting Group Inc. (Group Owner).

**Began Operation:** September 13, 1953. Transfer of control to present owner from TCS Television Partners approved by FCC February 14, 1997. Sale to TCS Television Partners by Malcolm I. Glazer approved by FCC May 1, 1990 (Television Digest, Vol. 30:8, 26). Sale to Glazer by Amaturio Group approved by FCC September 10, 1979 (Vol. 19:24). Sale to Amaturio Group by ISC Industries approved by FCC July 3, 1973 (Vol. 13:29). Sale to ISC Industries by Panax Corp. approved by FCC July 2, 1969 (Vol. 8:49, 9:27). Sale to Panax Corp. by Jesse D. Fine family approved by FCC August 30, 1963 (Vol. 3:12). Sale to Fine family by Kenyon Brown-Bing Crosby group approved by FCC September 19, 1957 (Vol. 13:34, 38). Sale to Kenyon Brown-Bing Crosby group by Barton Pitts approved by FCC December 31, 1955 (Vol. 11:34, 47, 52).

**Represented (sales):** Blair Television.

**Represented (legal):** Drinker Biddle & Reath LLP.

**Represented (engineering):** Lohnes & Culver.

**Personnel:**

**Heather Shearin**, Station Manager.

**Steve Cline**, Operations Manager & Program Director.

**Doug Conrad**, General Sales Manager.

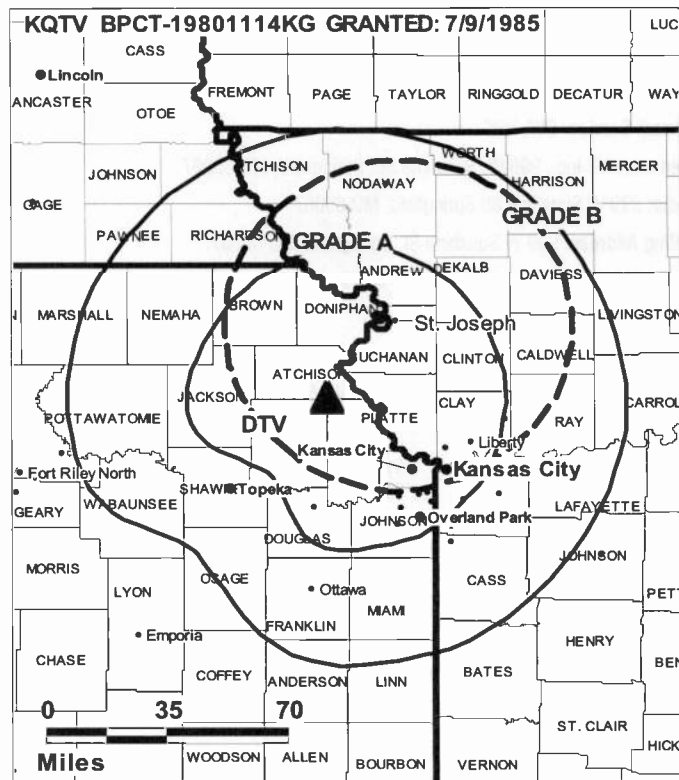
**Jill Jensen**, News Director.

**Don Fitch**, Chief Engineer.

**Cyndee Simpson**, Business Manager.

**Patrick Torrey**, Promotion Manager.

**Bob Shultz**, Creative Services Director.



© 2008 Warren Communications News

**Sue Matlack**, Traffic Manager.

**City of License:** St. Joseph. **Station DMA:** St. Joseph, MO. **Rank:** 201.

Circulation © 2007 Nielsen. Coverage based on Nielsen study.

GrandTotal	Cable TV Households	Non-cable TV Households	Total TV Households
Estimated Station Totals *	40,160	24,910	65,070
Average Weekly Circulation (2007)	21,626	10,451	32,077
Average Daily Circulation (2007)			18,672
Station DMA Total	Cable TV Households	Non-cable TV Households	Total TV Households
Estimated Station Totals *	28,630	17,210	45,840
Average Weekly Circulation (2007)	18,977	9,435	28,412
Average Daily Circulation (2007)			17,140
Other DMA Total	Cable TV Households	Non-cable TV Households	Total TV Households
Estimated Station Totals *	11,530	7,700	19,230
Average Weekly Circulation (2007)	2,649	1,016	3,665
Average Daily Circulation (2007)			1,532

\*Estimated station totals are sums of the Nielsen TV and Cable TV household estimates for each county in which the station registers viewing of more than 5% as per the Nielsen Survey Methods.

**KQTV-DT**  
**Ch. 53**

**Network Service:** ABC.

**Grantee:** Nexstar Finance Inc., 909 Lake Carolyn Pkwy., Suite 1450, Irving, TX 75039.

**Studio:** 40th & Faraon Sts., St. Joseph, MO 64506.

**Mailing Address:** PO Box 8369, St. Joseph, MO 64508.

**Phone:** 816-364-2222. **Fax:** 816-364-3787.

**E-mail:** hshearin@kq2.com

**Web Site:** http://www.kq2.com

**Technical Facilities:** Channel No. 53 (704-710 MHz). Authorized power: 1000-kw max. visual, aural. Antenna: 810-ft above av. terrain, 699-ft. above ground, 1719-ft. above sea level.

Latitude	39°	46'	12"
Longitude	94°	47'	53"

**Note:** Latitude and longitude coordinates shown are based on the North American Datum of 1927 (NAD 27) as currently required by the Mass Media Bureau of the FCC.

**Ownership:** Nexstar Broadcasting Group Inc. (Group Owner).

**Began Operation:** Station operating under Special Temporary Authority at 1.4-kw max. visual; no on-air date

**Represented (legal):** Drinker Biddle & Reath LLP.

**Represented (sales):** Blair Television.

**Personnel:**

**Heather Shearin**, Station Manager.

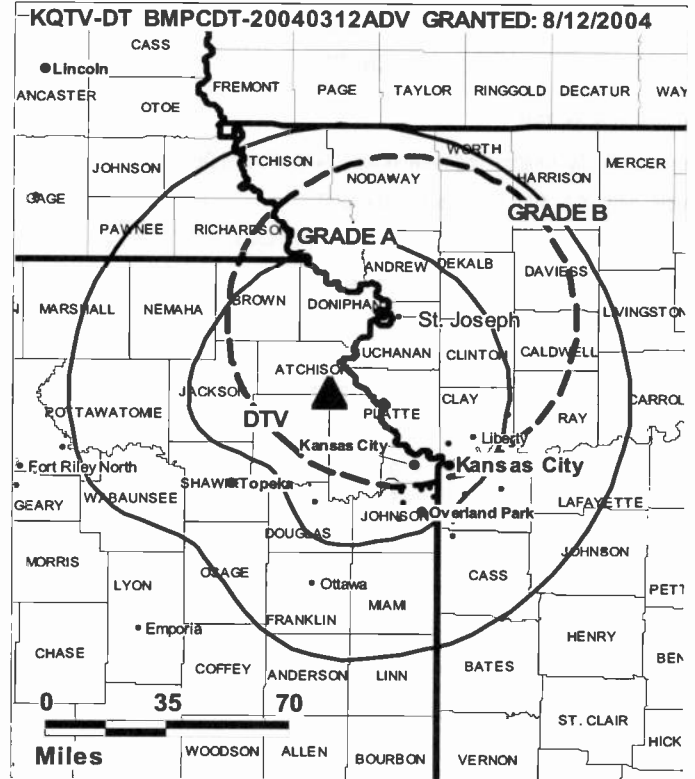
**Steve Cline**, Operations Manager & Program Director.

**Heather Shearin**, Sales Manager.

**Jill Jensen**, News Director.

**Bill Smith**, Chief Engineer.

**Cyndee Simpson**, Business Manager.



© 2008 Warren Communications News

**Jim Conlon**, Promotion Manager.

**Bob Shultz**, Creative Services Director.

**Sue Matlack**, Traffic Manager.

**City of License:** St. Joseph. **Station DMA:** St. Joseph, MO. **Rank:** 201.

**Nielsen Data:** Not available.

**KTAJ-DT**  
**Ch. 21**

**Network Service:** TBN.

**Licensee:** Trinity Broadcasting Network Inc., 2442 Michelle Dr., Tustin, CA 92780.

**Studio:** 4402-A S. 40th, St. Joseph, MO 64503.

**Mailing Address:** 4402-A S. 40th, St. Joseph, MO 64503.

**Phone:** 816-364-1616. **Fax:** 816-364-6729.

**E-mail:** jcluck@tbn.org

**Web Site:** http://www.tbn.org

**Technical Facilities:** Channel No. 21 (512-518 MHz). Authorized power: 1000-kw max. visual, aural. Antenna: 1036-ft above av. terrain, 1053-ft. above ground, 1939-ft. above sea level.

Latitude	39°	01'	20"
Longitude	94°	30'	49"

**Note:** Latitude and longitude coordinates shown are based on the North American Datum of 1927 (NAD 27) as currently required by the Mass Media Bureau of the FCC.

**Ownership:** Trinity Broadcasting Network Inc. (Group Owner).

**Began Operation:** Station operating; no on-air date

**Represented (legal):** Colby M May.

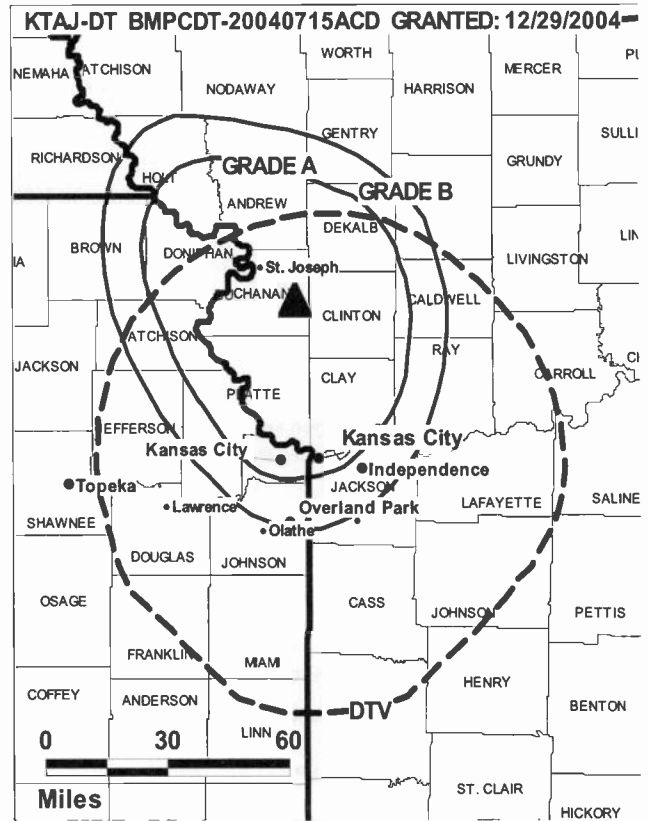
**Personnel:**

**Julie Cluck**, Station, Program & Production Manager.

**Andrea McKinley**, Traffic Manager.

**Jeff Landers**, Chief Engineer.

**City of License:** St. Joseph. **Station DMA:** St. Joseph, MO. **Rank:** 201.



© 2008 Warren Communications News

**Nielsen Data:** Not available.

**KTAJ-TV**  
**Ch. 16**

**Network Service:** TBN.

**Licensee:** Trinity Broadcasting Network Inc., 2442 Michelle Dr., Tustin, CA 92780.

**Studio:** 4402-A S. 40th, St. Joseph, MO 64503.

**Mailing Address:** 4402-A S. 40th, St. Joseph, MO 64503.

**Phone:** 816-364-1616. **Fax:** 816-364-6729.

**E-mail:** jcluck@tbn.org

**Web Site:** http://www.tbn.org

**Technical Facilities:** Channel No. 16 (482-488 MHz). Authorized power: 5000-kw max. visual, 500-kw aural. Antenna: 1071-ft above av. terrain, 1027-ft. above ground, 2012-ft. above sea level.

Latitude 39° 39' 03"  
Longitude 94° 40' 11"

**Transmitter:** 1.5-mi. SW of intersection of Hwy. 31 & Rte. E, near Gower.

**Note:** Latitude and longitude coordinates shown are based on the North American Datum of 1927 (NAD 27) as currently required by the Mass Media Bureau of the FCC.

**Ownership:** Trinity Broadcasting Network Inc. (Group Owner).

**Began Operation:** October 7, 1986.

**Represented (legal):** Colby M May.

**Represented (engineering):** Smith & Fisher.

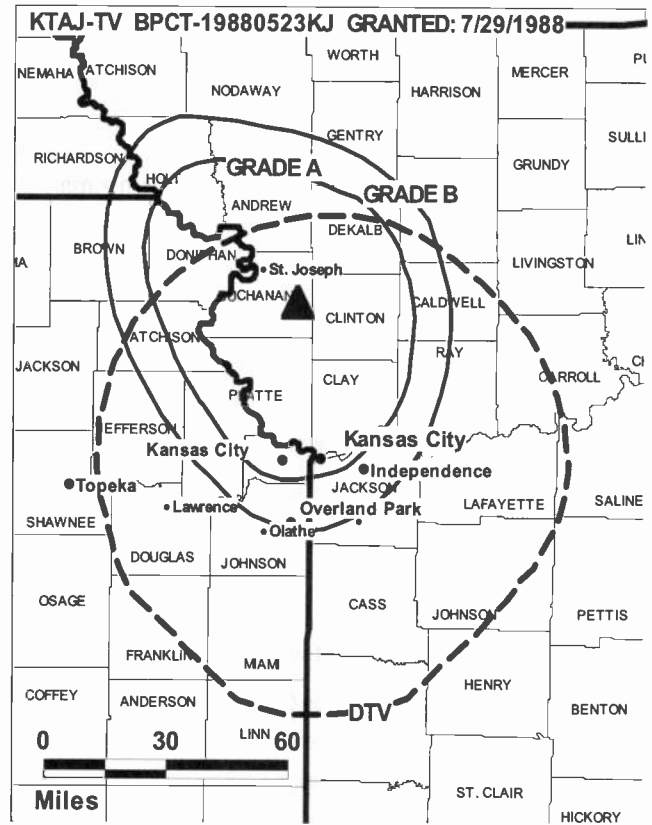
**Personnel:**

**Jeff Landers,** Chief Engineer.

**Julie Cluck,** Station, Program & Production Manager.

**Andrea McKinley,** Traffic Manager.

**City of License:** St. Joseph. **Station DMA:** St. Joseph, MO. **Rank:** 201.



© 2008 Warren Communications News

Circulation © 2007 Nielsen. Coverage based on Nielsen study.

GrandTotal	Cable TV Households	Non-cable TV Households	Total TV Households
Estimated Station Totals *	4,010	21,560	25,570
Average Weekly Circulation (2007)	289	1,410	1,699
Average Daily Circulation (2007)			353

Station DMA Total	Cable TV Households	Non-cable TV Households	Total TV Households
Estimated Station Totals *	0	17,210	17,210
Average Weekly Circulation (2007)	0	1,175	1,175
Average Daily Circulation (2007)			276

Other DMA Total	Cable TV Households	Non-cable TV Households	Total TV Households
Estimated Station Totals *	4,010	4,350	8,360
Average Weekly Circulation (2007)	289	235	524
Average Daily Circulation (2007)			77

\*Estimated station totals are sums of the Nielsen TV and Cable TV household estimates for each county in which the station registers viewing of more than 5% as per the Nielsen Survey Methods.



FULLY SEARCHABLE • CONTINUOUSLY UPDATED • DISCOUNT RATES FOR PRINT PURCHASERS

For more information call 800-771-9202 or visit [www.warren-news.com](http://www.warren-news.com)

**KDNL-DT**  
**Ch. 31**

**Network Service:** ABC.

**Grantee:** KDNL Licensee LLC, 10706 Beaver Dam Rd, Cockeysville, MD 21030.

**Studio:** 1215 Cole St., St. Louis, MO 63106.

**Mailing Address:** 1215 Cole St., St. Louis, MO 63106.

**Phone:** 314-436-3030. **Fax:** 314-259-5504.

**E-mail:** engineer@abcstlouis.com

**Web Site:** http://www.abcstlouis.com

**Technical Facilities:** Channel No. 31 (572-578 MHz). Authorized power: 1000-kw max. visual, aural. Antenna: 1102-ft above av. terrain, 1122-ft. above ground, 1617-ft. above sea level.

Latitude	38°	34'	50"
Longitude	90°	19'	45"

**Transmitter:** 7501 Watson Rd., Shrewsbury.

**Note:** Latitude and longitude coordinates shown are based on the North American Datum of 1927 (NAD 27) as currently required by the Mass Media Bureau of the FCC.

**Ownership:** Sinclair Broadcast Group Inc. (Group Owner).

**Began Operation:** January 2, 2001. Standard Definition.

**Represented (sales):** Millennium Sales & Marketing.

**Personnel:**

**Tom Tipton**, General Manager.

**Jim Wright**, Operations & Engineering Director.

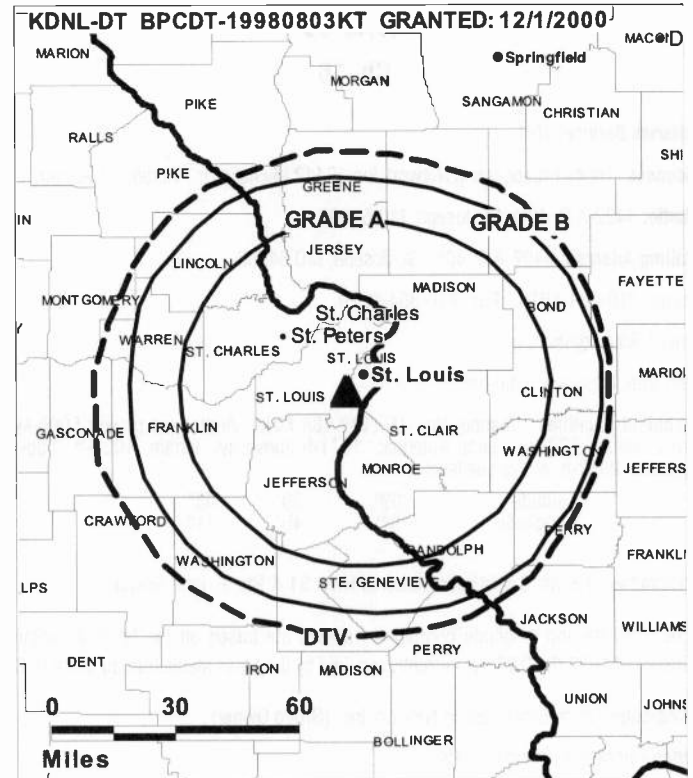
**John Strassner**, General Sales Manager.

**Andrea Schaffer**, National Sales Manager.

**Dean Keune**, Engineering Supervisor.

**Mary Kay Peters**, Business Manager.

**Sandra Habeck**, Program Manager.



© 2008 Warren Communications News

**Tom Mungenast**, Production Manager.

**Martha Perry**, Research Director.

**Frankie Horan**, Traffic Manager.

**City of License:** St. Louis. **Station DMA:** St. Louis, MO. **Rank:** 21.

**Nielsen Data:** Not available.

**KDNL-TV**  
**Ch. 30**

**Network Service:** ABC.

**Licensee:** KDNL Licensee LLC, 10706 Beaver Dam Rd., Cockeysville, MD 21030.

**Studio:** 1215 Cole St., St. Louis, MO 63106.

**Mailing Address:** 1215 Cole St., St. Louis, MO 63106.

**Phone:** 314-436-3030. **Fax:** 314-259-5504.

**E-mail:** engineer@abcstlouis.com

**Web Site:** http://www.abcstlouis.com

**Technical Facilities:** Channel No. 30 (566-572 MHz). Authorized power: 2190-kw max. & 1950-kw horizontal visual, 218.5-kw aural. Antenna: 1135-ft above av. terrain, 1155-ft. above ground, 1649-ft. above sea level.

Latitude 38° 34' 48"  
Longitude 90° 19' 43"

**Transmitter:** 7501 Watson Rd., Shrewsbury.

**Note:** Latitude and longitude coordinates shown are based on the North American Datum of 1927 (NAD 27) as currently required by the Mass Media Bureau of the FCC.

**Multichannel TV Sound:** Stereo only.

**Satellite Earth Stations:** Transmitter RCA; Comtech, 5-meter Ku & C-band; Andrew, 5-meter Ku & C-band; Andrew, 5-meter Ku-band; Standard Communications receivers.

**News Services:** ABC NewsOne, AP.

**Ownership:** Sinclair Broadcast Group Inc. (Group Owner).

**Began Operation:** June 8, 1969. Sale to Cox Enterprises by Evans Broadcasting approved by FCC November 25, 1981 (Television Digest, Vol. 21:10) Sale to Better Communications by Cox Enterprises approved by FCC July 14, 1989 (Vol. 29:9, 37). Sale to present owner by Better Communications approved by FCC May 1, 1997. (Vol. 36:16).

**Represented (sales):** Millennium Sales & Marketing.

**Represented (legal):** Pillsbury Winthrop Shaw Pittman LLP.

**Represented (engineering):** Carl T. Jones Corp.

**Personnel:**

**Tom Tipton**, General Manager.

**Jim Wright**, Operations & Engineering Director.

**John Strassner**, General Sales Manager.

**Andrea Schaffer**, National Sales Manager.

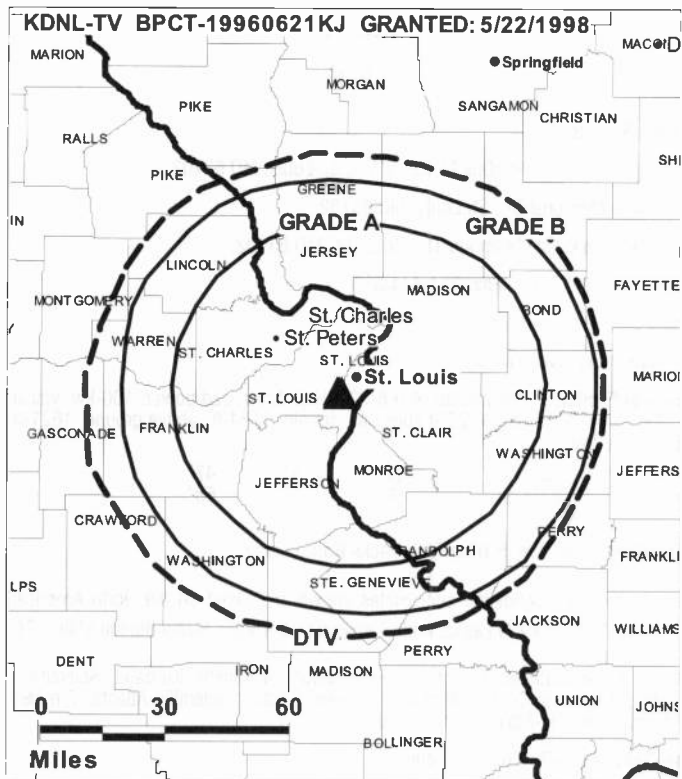
**Dean Keune**, Engineering Supervisor.

**Mary Kay Peters**, Business Manager.

**Sandra Habeck**, Program Manager.

**Tom Mungenast**, Production Manager.

**Martha Perry**, Research Director.



© 2008 Warren Communications News

**Frankie Horan**, Traffic Manager.

**City of License:** St. Louis. **Station DMA:** St. Louis, MO. **Rank:** 21.

Circulation © 2007 Nielsen. Coverage based on Nielsen study.

GrandTotal	Cable TV Households	Non-cable TV Households	Total TV Households
Estimated Station Totals *	620,260	605,760	1,226,020
Average Weekly Circulation (2007)	307,689	283,362	591,051
Average Daily Circulation (2007)			209,652
Station DMA Total	Cable TV Households	Non-cable TV Households	Total TV Households
Estimated Station Totals *	584,340	585,210	1,169,550
Average Weekly Circulation (2007)	302,536	280,860	583,396
Average Daily Circulation (2007)			207,988
Other DMA Total	Cable TV Households	Non-cable TV Households	Total TV Households
Estimated Station Totals *	35,920	20,550	56,470
Average Weekly Circulation (2007)	5,153	2,502	7,655
Average Daily Circulation (2007)			1,664

\*Estimated station totals are sums of the Nielsen TV and Cable TV household estimates for each county in which the station registers viewing of more than 5% as per the Nielsen Survey Methods.

**KMOV**  
**Ch. 4**

**Network Service:** CBS.

**Licensee:** KMOV-TV Inc., One Memorial Dr., St. Louis, MO 63102.

**Studio:** One Memorial Dr., St. Louis, MO 63102.

**Mailing Address:** One Memorial Dr., St. Louis, MO 63102.

**Phone:** 314-621-4444. **Fax:** 314-444-3367.

**E-mail:** blenzen@kmov.com

**Web Site:** http://www.kmov.com

**Technical Facilities:** Channel No. 4 (66-72 MHz). Authorized power: 100-kw visual, 15-kw aural. Antenna: 1125-ft above av. terrain, 1184-ft. above ground, 1621-ft. above sea level.

Latitude 38° 31' 47"  
Longitude 90° 17' 58"

**Transmitter:** 1900 Ave. H (Reavis Barracks Rd.), Lemay.

**Note:** Latitude and longitude coordinates shown are based on the North American Datum of 1927 (NAD 27) as currently required by the Mass Media Bureau of the FCC.

**Satellite Earth Stations:** Transmitter RCA; Vertex, 4.6-meter Ku-band; Scientific-Atlanta, 4.6-meter C-band; Vertex, 6.1-meter C-band; Scientific-Atlanta, 7-meter C-band; Scientific-Atlanta, Andrew receivers.

**News Services:** AP, CNN Newsource.

**Ownership:** Belo Corp. (Group Owner).

**Began Operation:** July 8, 1954. Sale to present owner by Viacom International Inc. approved by FCC April 16, 1997 (Television Digest, Vol. 37:9). Initially operated as KWK-TV. Sale to Viacom International Inc. by CBS Inc. approved by FCC April 4, 1986 (Vol. 25:43, 49; 26:4, 6). Sale to CBS by group which included Robert T. Convey, Globe-Democrat Publishing Co. (Newhouse) and KTSP Inc. approved by FCC October 30, 1957, but did not begin operation as KMOV-TV until March 16, 1958 (Vol. 13:36, 43, 44, 48; 14:1, 2, 9).

**Represented (sales):** TeleRep Inc.

**Personnel:**

**Allan Cohen**, President & General Manager.

**Bob Totsch**, General Sales Manager.

**Dave Slazinik**, Local Sales Manager.

**Mike Cukyne**, Local Sales Manager.

**Paul Conaty**, National Sales Manager.

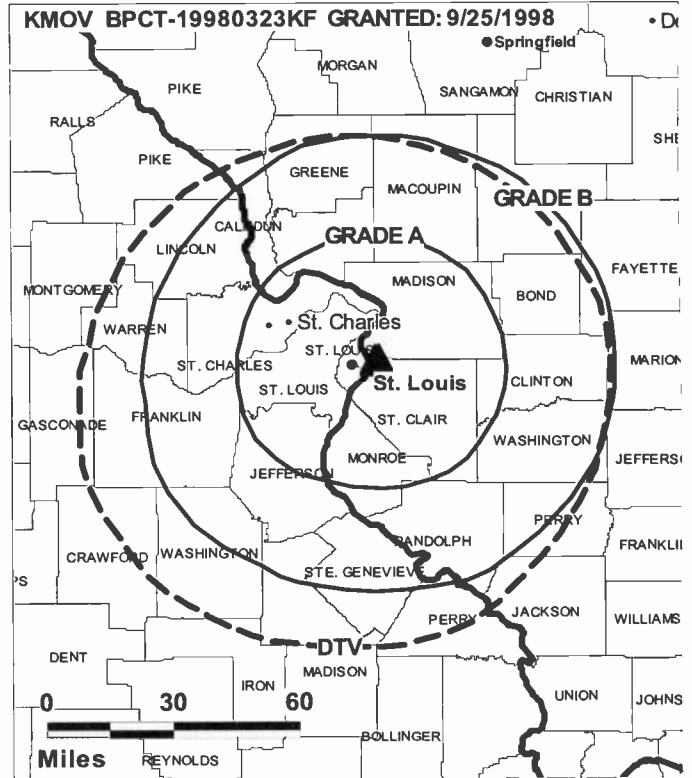
**Marty Van Housen**, News Director.

**Walter Nichol**, Engineering Director.

**Peggy Milner**, Controller.

**Liz Mullen**, Program & Production Manager.

**Laura Larrabee**, Traffic Manager.



© 2008 Warren Communications News

**City of License:** St. Louis. **Station DMA:** St. Louis, MO. **Rank:** 21.

Circulation © 2007 Nielsen. Coverage based on Nielsen study.

GrandTotal	Cable TV Households	Non-cable TV Households	Total TV Households
Estimated Station Totals *	625,140	611,210	1,236,350
Average Weekly Circulation (2007)	454,520	440,884	895,404
Average Daily Circulation (2007)			480,501
Station DMA Total	Cable TV Households	Non-cable TV Households	Total TV Households
Estimated Station Totals *	584,340	585,210	1,169,550
Average Weekly Circulation (2007)	443,394	434,753	878,147
Average Daily Circulation (2007)			473,298
Other DMA Total	Cable TV Households	Non-cable TV Households	Total TV Households
Estimated Station Totals *	40,800	26,000	66,800
Average Weekly Circulation (2007)	11,126	6,131	17,257
Average Daily Circulation (2007)			7,203

\*Estimated station totals are sums of the Nielsen TV and Cable TV household estimates for each county in which the station registers viewing of more than 5% as per the Nielsen Survey Methods.

**KMOV-DT**  
**Ch. 56**

**Network Service:** CBS.

**Licensee:** KMOV-TV Inc., One Memorial Dr., St. Louis, MO 63102.

**Studio:** One Memorial Dr., St. Louis, MO 63102.

**Mailing Address:** One Memorial Dr., St. Louis, MO 63102.

**Phone:** 314-621-4444; 314-444-3378. **Fax:** 314-444-3367.

**E-mail:** blenzen@kmov.com

**Web Site:** http://www.kmov.com

**Technical Facilities:** Channel No. 56 (722-728 MHz). Authorized power: 1000-kw max. visual, aural. Antenna: 1092-ft above av. terrain, 1145-ft. above ground, 1581-ft. above sea level.

Latitude	38°	31'	47"
Longitude	90°	17'	58"

**Transmitter:** 1900 Ave. H (Reavis Barracks Rd.), Lemay.

**Note:** Latitude and longitude coordinates shown are based on the North American Datum of 1927 (NAD 27) as currently required by the Mass Media Bureau of the FCC.

**Ownership:** Belo Corp. (Group Owner).

**Began Operation:** October 1, 1999. High Definition.

**Represented (sales):** TeleRep Inc.

**Represented (legal):** Wiley Rein.

**Represented (engineering):** Denny & Associates PC.

**Personnel:**

**Allan Cohen**, President & General Manager.

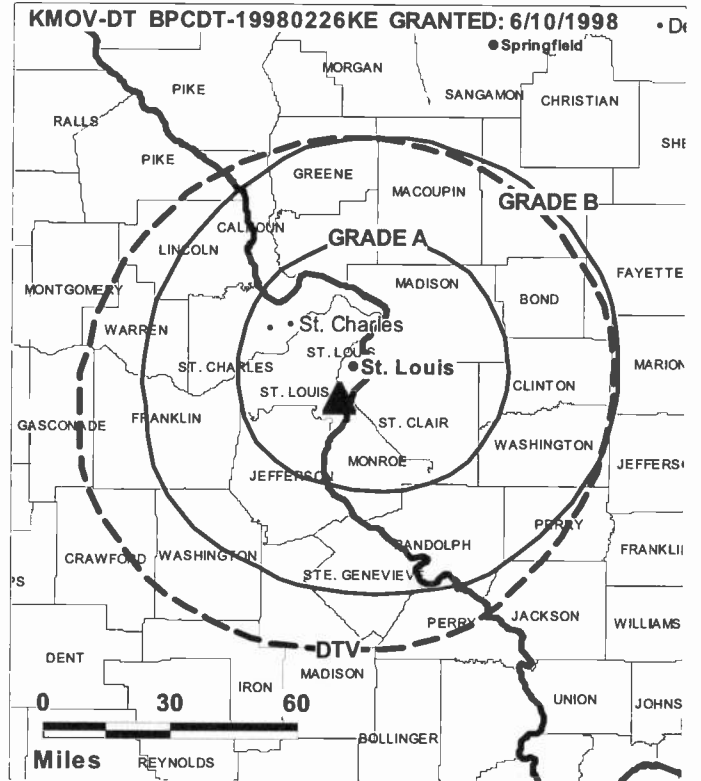
**Bob Totsch**, General Sales Manager.

**Dave Slazinik**, Local Sales Manager.

**Mike Cukyne**, Local Sales Manager.

**Paul Conaty**, National Sales Manager.

**Marty Van Housen**, News Director.



© 2008 Warren Communications News

**Walt Nichol**, Engineering Director.

**Peggy Milner**, Controller.

**Liz Mullen**, Program & Production Manager.

**Laura Larrabee**, Traffic Manager.

**City of License:** St. Louis. **Station DMA:** St. Louis, MO. **Rank:** 21.

**Nielsen Data:** Not available.



Missouri — St. Louis

**KNLC**  
**Ch. 24**

**Network Service:** IND.

**Licensee:** New Life Evangelistic Center Inc., 1411 Locust St, St. Louis, MO 63103.

**Studio:** 1411 Locust St, St. Louis, MO 63103.

**Mailing Address:** PO Box 924, St. Louis, MO 63188.

**Phone:** 314-436-2424; 800-228-5284. **Fax:** 314-436-2434.

**E-mail:** judy@knlc.tv

**Web Site:** http://www.knlc.tv

**Technical Facilities:** Channel No. 24 (530-536 MHz). Authorized power: 3090-kw max. visual, 309-kw aural. Antenna: 1000-ft above av. terrain, 706-ft. above ground, 1621-ft. above sea level.

Latitude 38° 21' 40"  
Longitude 90° 32' 58"

Holds CP for change to 1148-kw max. visual, 1300-ft above av. terrain, 1009-ft. above ground, 1924-ft. above sea level; lat. 38° 21' 40", long. 90° 32' 58", BPCT-20051129AFH.

**Note:** Latitude and longitude coordinates shown are based on the North American Datum of 1927 (NAD 27) as currently required by the Mass Media Bureau of the FCC.

**Ownership:** New Life Evangelistic Center Inc. (Group Owner).

**Began Operation:** September 12, 1982.

**Represented (legal):** John H. Midlen Jr.

**Personnel:**

Larry Rice, President & General Manager.

Jim Barnes, Consulting Manager.

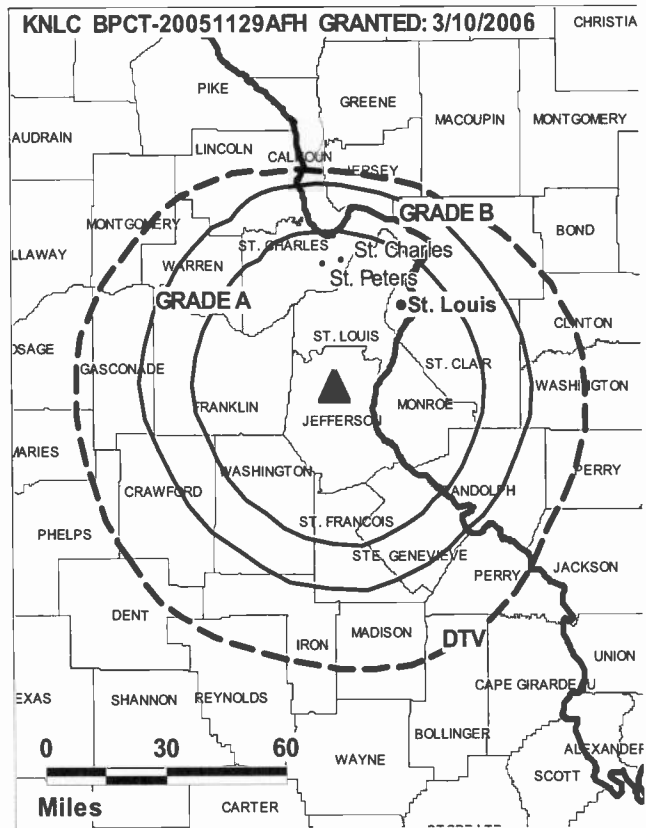
Judy Redlich, General & Local Sales Manager & Promotion Manager.

Shawn Baker, Chief Engineer.

Charlie Hale, Business Manager.

Victor Anderson, Program Director & Traffic Manager.

**City of License:** St. Louis. **Station DMA:** St. Louis, MO. **Rank:** 21.



© 2008 Warren Communications News

Circulation © 2007 Nielsen. Coverage based on Nielsen study.

GrandTotal	Cable TV Households	Non-cable TV Households	Total TV Households
Estimated Station Totals *	2,730	5,550	8,280
Average Weekly Circulation (2007)	339	305	644
Average Daily Circulation (2007)			141
Station DMA Total	Cable TV Households	Non-cable TV Households	Total TV Households
Estimated Station Totals *	2,730	5,550	8,280
Average Weekly Circulation (2007)	339	305	644
Average Daily Circulation (2007)			141

\*Estimated station totals are sums of the Nielsen TV and Cable TV household estimates for each county in which the station registers viewing of more than 5% as per the Nielsen Survey Methods.

Missouri — St. Louis

**KNLC-DT**  
**Ch. 14**

**Network Service:** IND.

**Licensee:** New Life Evangelistic Center Inc., 1411 Locust St, St. Louis, MO 63103.

**Studio:** 1411 Locust St, St. Louis, MO 63103.

**Mailing Address:** PO Box 924, St. Louis, MO 63188.

**Phone:** 314-436-2424; 800-228-5284. **Fax:** 314-436-2434.

**E-mail:** judy@knlc.tv

**Web Site:** <http://www.knlc.tv>

**Technical Facilities:** Channel No. 14 (470-476 MHz). Authorized power: 900-kw max. visual, aural. Antenna: 1300-ft above av. terrain, 1009-ft. above ground, 1924-ft. above sea level.

Latitude	38°	21'	40"
Longitude	90°	32'	55"

**Note:** Latitude and longitude coordinates shown are based on the North American Datum of 1927 (NAD 27) as currently required by the Mass Media Bureau of the FCC.

**Ownership:** New Life Evangelistic Center Inc. (Group Owner).

**Began Operation:** Station operating; no on-air date

**Personnel:**

**Larry Rice**, President & General Manager.

**Jim Barnes**, Consulting Manager.

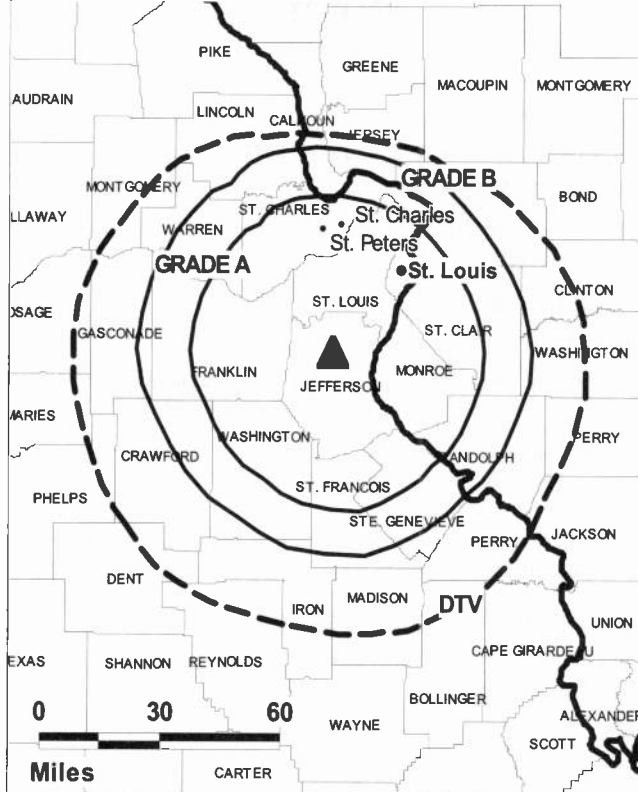
**Judy Redlich**, General & Local Sales Manager & Promotion Manager.

**Shawn Baker**, Chief Engineer.

**Charlie Hale**, Business Manager.

**Victor Anderson**, Program Director & Traffic Manager.

KNLC-DT B MPCDT-20060630AEQ GRANTED: 7/28/2006



© 2008 Warren Communications News

**City of License:** St. Louis. **Station DMA:** St. Louis, MO. **Rank:** 21.

**Nielsen Data:** Not available.

# Missouri — St. Louis

## KPLR-DT Ch. 26

**Network Service:** CW.

**Licensee:** KPLR Inc., 2250 Ball Dr, St. Louis, MO 63146.

**Studio:** 2250 Ball Dr., St. Louis, MO 63146.

**Mailing Address:** 2250 Ball Dr., St. Louis, MO 63146.

**Phone:** 314-447-1111.

**E-mail:** KPLRAdmin@tribune.com

**Web Site:** <http://cw11tv.trb.com>

**Technical Facilities:** Channel No. 26 (542-548 MHz). Authorized power: 1000-kw visual, aural. Antenna: 945-ft above av. terrain, 984-ft. above ground, 1453-ft. above sea level.

Latitude	38°	34'	24"
Longitude	90°	19'	30"

**Note:** Latitude and longitude coordinates shown are based on the North American Datum of 1927 (NAD 27) as currently required by the Mass Media Bureau of the FCC.

**Ownership:** Tribune Broadcasting Co. (Group Owner).

**Began Operation:** Station operating; no on-air date.

**Represented (legal):** Sidley Austin LLP.

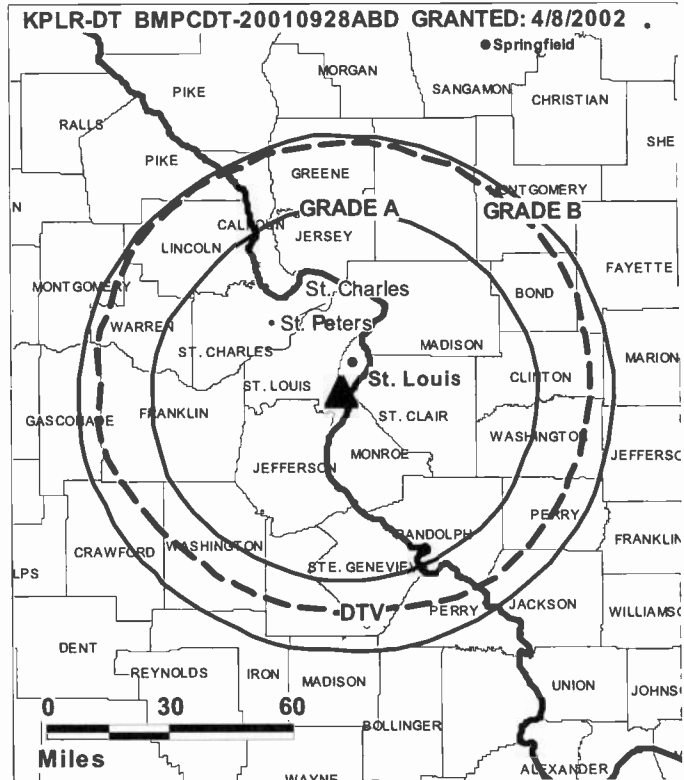
**Personnel:**

Glen P. Callanan, General Sales Manager.

Chris Fricke, Chief Financial Officer.

**City of License:** St. Louis. **Station DMA:** St. Louis, MO. **Rank:** 21.

**Nielsen Data:** Not available.



© 2008 Warren Communications News

# Missouri — St. Louis

## KPLR-TV Ch. 11

**Network Service:** CW.

**Licensee:** KPLR Inc., 2250 Ball Dr, St. Louis, MO 63146.

**Studio:** 2250 Ball Dr., St. Louis, MO 63146.

**Mailing Address:** 2250 Ball Dr., St. Louis, MO 63146.

**Phone:** 314-447-1111. **Fax:** 314-447-6430.

**E-mail:** KPLRAdmin@tribune.com

**Web Site:** http://cw11tv.trb.com

**Technical Facilities:** Channel No. 11 (198-204 MHz). Authorized power: 316-kw visual, 55-kw aural. Antenna: 1007-ft above av. terrain, 1214-ft. above ground, 1506-ft. above sea level.

Latitude	38°	31'	47"
Longitude	90°	17'	58"

**Transmitter:** Reavis Barracks Rd. & Ave. H, Lemay.

**Note:** Latitude and longitude coordinates shown are based on the North American Datum of 1927 (NAD 27) as currently required by the Mass Media Bureau of the FCC.

**Multichannel TV Sound:** Stereo only.

**Satellite Earth Stations:** Transmitter RCA; Microdyne, 3.7-meter Ku-band; Simul-sat, 5-meter C-band; Harris, 9.1-meter C-band; Harris, 11-meter C-band; Sony, Microdyne, M/A-Com, Harris, Gardiner receivers.

**News Services:** AP, UPI, CNN Newsource.

**Ownership:** Tribune Broadcasting Co. (Group Owner).

**Began Operation:** April 28, 1959. Sale to present owner by ACME Communications Inc. approved by FCC March 14, 2003. Sale to ACME Communications Inc. by Koplax Communications Inc. approved by FCC February 18, 1998 (Television Digest, Vol. 37:21). ACME Communications Inc. went public September 30, 1999. Sale pending to Tribune Broadcasting Co. (Vol. 43:1).

**Represented (sales):** MMT Sales Inc.

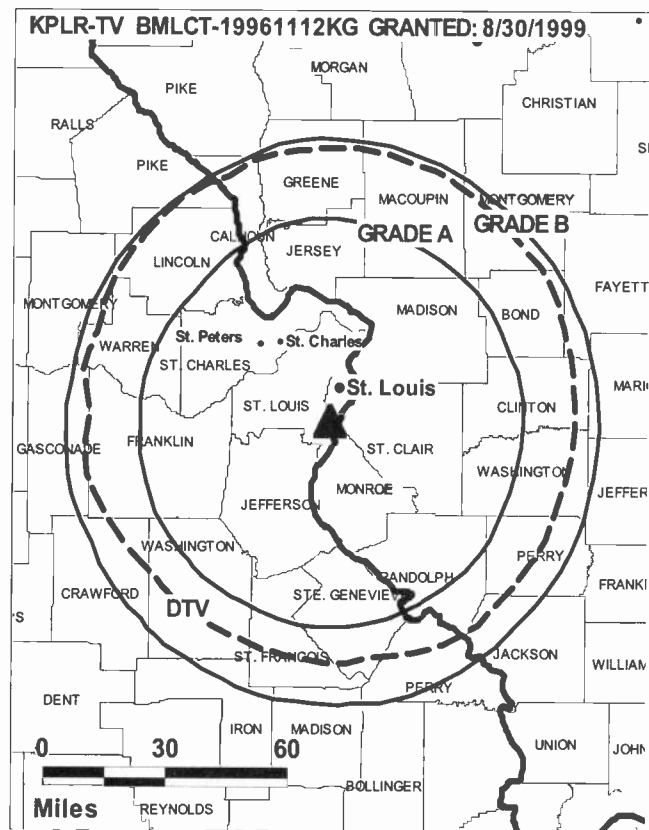
**Represented (legal):** Sidley Austin LLP.

**Personnel:**

**Glen P. Callanan**, General Sales Manager.

**Chris Fricke**, Chief Financial Officer.

**City of License:** St. Louis. **Station DMA:** St. Louis, MO. **Rank:** 21.



© 2008 Warren Communications News

Circulation © 2007 Nielsen. Coverage based on Nielsen study.

GrandTotal	Cable TV Households	Non-cable TV Households	Total TV Households
Estimated Station Totals *	660,150	607,110	1,267,260
Average Weekly Circulation (2007)	251,867	270,752	522,619
Average Daily Circulation (2007)			187,425

Station DMA Total	Cable TV Households	Non-cable TV Households	Total TV Households
Estimated Station Totals *	584,340	585,210	1,169,550
Average Weekly Circulation (2007)	237,208	267,978	505,186
Average Daily Circulation (2007)			184,164

Other DMA Total	Cable TV Households	Non-cable TV Households	Total TV Households
Estimated Station Totals *	75,810	21,900	97,710
Average Weekly Circulation (2007)	14,659	2,774	17,433
Average Daily Circulation (2007)			3,261

\*Estimated station totals are sums of the Nielsen TV and Cable TV household estimates for each county in which the station registers viewing of more than 5% as per the Nielsen Survey Methods.

**KSDK**  
**Ch. 5**

**Network Service:** NBC.

**Licensee:** Multimedia KSDK Inc., 1100 Wilson Blvd, Arlington, VA 22234.

**Studio:** 1000 Market St, Television Plz, St. Louis, MO 63101.

**Mailing Address:** 1000 Market St, Television Plz, St. Louis, MO 63101.

**Phone:** 314-421-5055. **Fax:** 314-444-5263.

**E-mail:** dhummert@ksdk.gannett.com

**Web Site:** http://www.ksdk.com

**Technical Facilities:** Channel No. 5 (76-82 MHz). Authorized power: 100-kw visual, 20-kw aural. Antenna: 1073-ft above av. terrain, 1086-ft. above ground, 1585-ft. above sea level.

Latitude 38° 34' 05"  
Longitude 90° 19' 55"

**Transmitter:** 6871 Heege Rd., Shrewsbury.

**Note:** Latitude and longitude coordinates shown are based on the North American Datum of 1927 (NAD 27) as currently required by the Mass Media Bureau of the FCC.

**Multichannel TV Sound:** Stereo only.

**Satellite Earth Stations:** Transmitter Toshiba; RCA, 3.7-meter Ku-band; Microdyne, 3.7-meter Ku-band; Comtech, 5-meter C-band; Anixter-Mark, 5-meter C-band; Harris, 6.1-meter Ku-band; Standard Components, Microdyne, Comtech receivers.

**SNG Mobile Dish:** BAF/Andrew, 2.3-meter Ku-band.

**News Services:** AP, UPI, NBC News Channel.

**Ownership:** Gannett Co. Inc. (Group Owner).

**Began Operation:** February 8, 1947. Sale to Multimedia by Pulitzer Publishing approved by FCC February 17, 1983 (Television Digest, Vol. 21:12; 22:1; 23:8). Transfer to present owner approved by FCC November 30, 1995 (Vol. 35:25, 31).

**Represented (sales):** Blair Television.

**Represented (legal):** Dow Lohnes PLLC.

**Represented (engineering):** Denny & Associates PC.

**Personnel:**

**Lynn Beall,** President & General Manager.

**Mike Meara,** Vice President & General Sales Manager.

**Jeff Winget,** Marketing & Promotion Director.

**Alisha Elsner,** Local Sales Manager.

**Andrea Fellin,** Research Director.

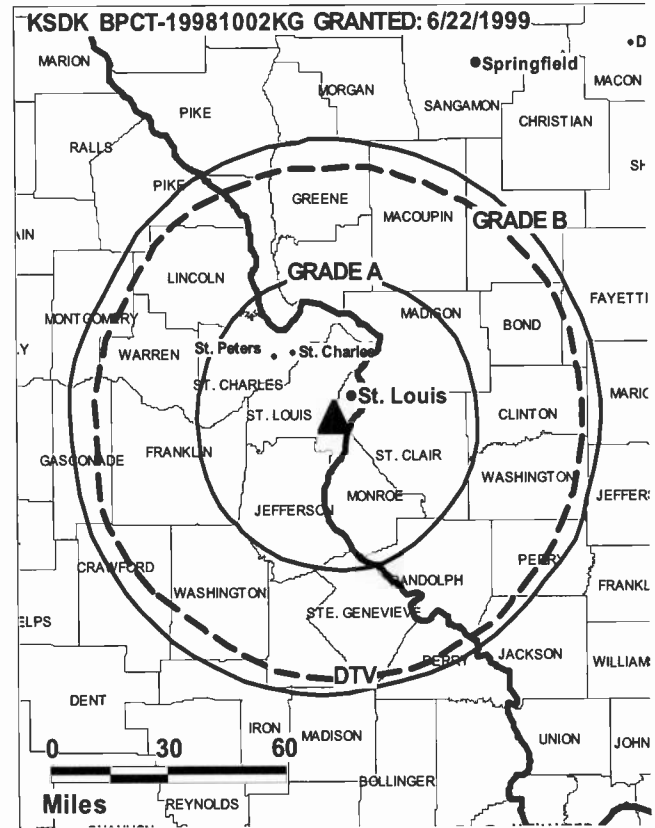
**Mike Fuhrman,** National Sales Manager.

**Ruth McGinthy,** Traffic Manager.

**Mike Shipley,** News Director.

**Michelle Shockley,** Community Relations Manager.

**Dave Hummert,** Engineering Director.



© 2008 Warren Communications News

**Julie Heskett,** Business Manager.

**Rebecca Rahm,** Program Director.

**City of License:** St. Louis. **Station DMA:** St. Louis, MO. **Rank:** 21.

Circulation © 2007 Nielsen. Coverage based on Nielsen study.

GrandTotal	Cable TV Households	Non-cable TV Households	Total TV Households
Estimated Station Totals *	640,050	615,260	1,255,310
Average Weekly Circulation (2007)	479,545	470,494	950,039
Average Daily Circulation (2007)			555,168
Station DMA Total	Cable TV Households	Non-cable TV Households	Total TV Households
Estimated Station Totals *	584,340	585,210	1,169,550
Average Weekly Circulation (2007)	461,639	464,452	926,091
Average Daily Circulation (2007)			545,438
Other DMA Total	Cable TV Households	Non-cable TV Households	Total TV Households
Estimated Station Totals *	55,710	30,050	85,760
Average Weekly Circulation (2007)	17,906	6,042	23,948
Average Daily Circulation (2007)			9,730

\*Estimated station totals are sums of the Nielsen TV and Cable TV household estimates for each county in which the station registers viewing of more than 5% as per the Nielsen Survey Methods.

**KSDK-DT**  
**Ch. 35**

**Network Service:** NBC.

**Licensee:** Multimedia KSDK Inc., 1000 Market St., Television Plaza, St. Louis, MO 63101.

**Studio:** 1000 Market St, Television Plz, St. Louis, MO 63101.

**Mailing Address:** 1000 Market St, Television Plz, St. Louis, MO 63101.

**Phone:** 314-421-5055. **Fax:** 314-444-5263.

**E-mail:** dhummert@ksdk.gannett.com

**Web Site:** <http://www.ksee24.com>

**Technical Facilities:** Channel No. 35 (596-602 MHz). Authorized power: 1000-kw max. visual, aural. Antenna: 1112-ft above av. terrain, 1129-ft. above ground, 1627-ft. above sea level.

Latitude	38°	34'	05"
Longitude	90°	19'	55"

**Transmitter:** 6871 Heege Rd., Shrewsbury.

**Note:** Latitude and longitude coordinates shown are based on the North American Datum of 1927 (NAD 27) as currently required by the Mass Media Bureau of the FCC.

**Ownership:** Gannett Co. Inc. (Group Owner).

**Began Operation:** November 1, 1999. High Definition.

**Represented (sales):** Blair Television.

**Represented (legal):** Wiley Rein.

**Personnel:**

**Lynn Beall**, President & General Manager.

**Mike Meara**, Vice President & General Sales Manager.

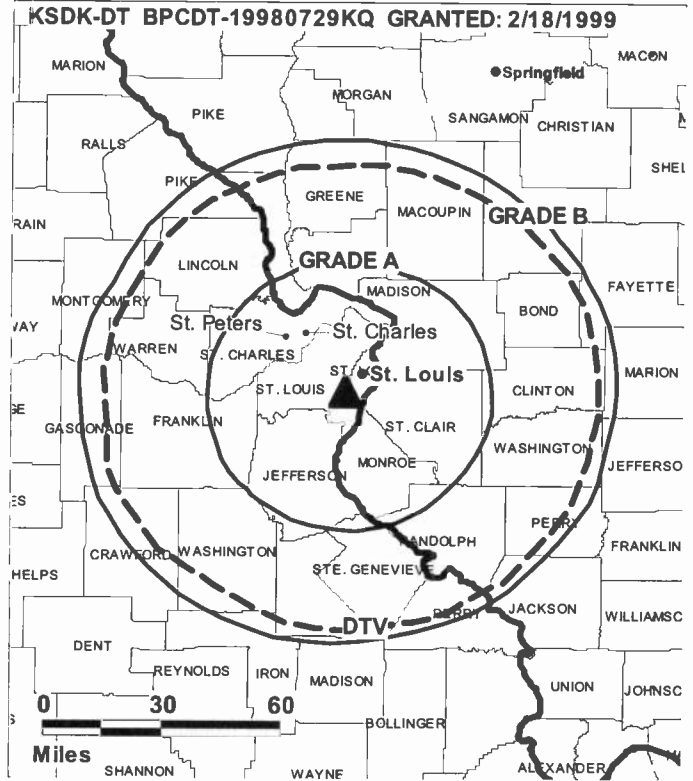
**Alisha Elsner**, Local Sales Manager.

**Mike Fuhrman**, National Sales Manager.

**Andrea Fellin**, Research Director.

**Mike Shipley**, News Director.

**Ruth McGinthy**, Traffic Manager.



© 2008 Warren Communications News

**Michelle Shockley**, Community Relations Manager.

**Mike Tamme**, Engineering Director.

**Jeff Winget**, Marketing & Promotion Director.

**Julie Heskett**, Business Manager.

**Rebecca Rahm**, Program Director.

**City of License:** St. Louis. **Station DMA:** St. Louis, MO. **Rank:** 21.

**Nielsen Data:** Not available.

**KTVI**  
**Ch. 2**

**Network Service:** FOX.

**Licensee:** Fox Television Stations Inc., 5151 Wisconsin Ave. NW, c/o Molly Pauer, Washington, DC 20016.

**Studio:** 5915 Berthold Ave., St. Louis, MO 63110.

**Mailing Address:** 5915 Berthold Ave., St. Louis, MO 63110.

**Phone:** 314-647-2222. **Fax:** 314-644-7419.

**E-mail:** skoch760@foxtv.com

**Web Site:** http://www.fox2ktvi.com

**Technical Facilities:** Channel No. 2 (54-60 MHz). Authorized power: 100-kw visual, aural. Antenna: 1089-ft above av. terrain, 1014-ft. above ground, 1614-ft. above sea level.

Latitude 38° 32' 07"  
Longitude 90° 22' 23"

**Transmitter:** 10001 Emil Ave, Sappington.

**Note:** Latitude and longitude coordinates shown are based on the North American Datum of 1927 (NAD 27) as currently required by the Mass Media Bureau of the FCC.

**Satellite Earth Stations:** Transmitter Harris; Microdyne, 3.7-meter Ku-band; Vertex, 4.5-meter Ku & C-band; Andrew, 4.5-meter C-band; DH Satellite, 5-meter Ku & C-band; Andrew, 7.3-meter C-band; Standard Communications, M/A-Corn, Avantek receivers.

**SNG Mobile Dish:** Midwest Vertex, 2.6-meter Ku-band.

**News Services:** AP, UPI.

**Ownership:** Fox Television Holdings Inc. (Group Owner).

**Began Operation:** August 10, 1953. Station started as WTVI, Ch. 54, Belleville, IL-St. Louis; on April 9, 1955 shifted facilities to Ch. 36 acquired from off-air KSTM-TV (Television Digest, Vol. 11:16). March 20, 1957, left air temporarily for changeover to Ch. 2; resumed operation April 15, 1957 (Vol. 14:6, 12). Sale of 74% by Harry Tenenbaum, Paul E. Peltason & associates to Newhouse Broadcasting, increasing its holdings to 100%, approved by FCC June 10, 1964. Sale to Times Mirror Co. by Newhouse Broadcasting approved by FCC March 7, 1980 (Vol. 18:50, 19:19). Sale to Argyle Television by Times Mirror Co. approved by FCC May 13, 1993 (Vol. 33:13, 14). Sale to New World Communications by Argyle Television approved by FCC March 31, 1995. Sale to present owner by New World Communications approved by FCC November 7, 1996.

**Represented (sales):** Fox Stations Sales Inc.

**Represented (legal):** Skadden, Arps, Slate, Meagher & Flom LLP.

**Personnel:**

**Spencer Koch,** Vice President & General Manager.

**Ernie Dachel,** Vice President & Engineering Director.

**Kurt Krueger,** General Sales Manager.

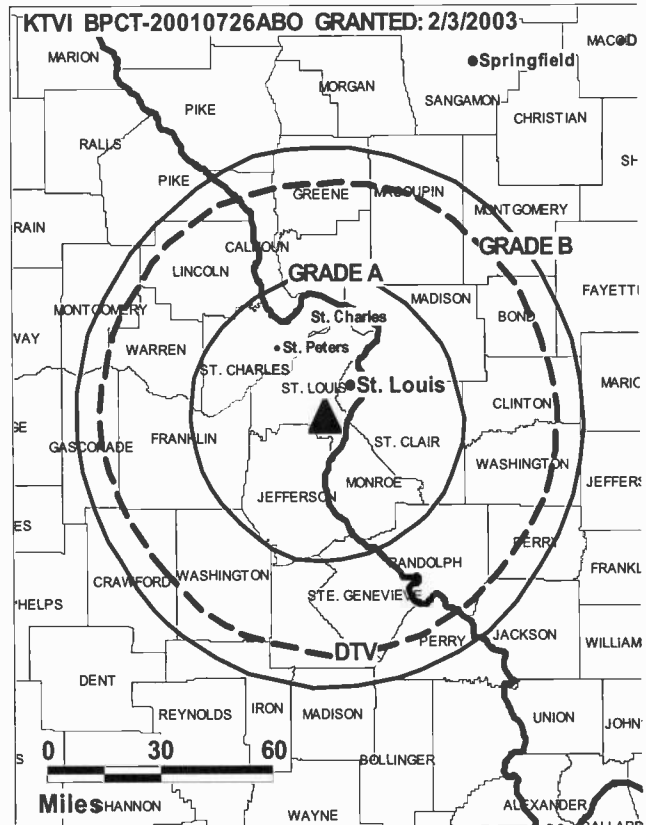
**Steve Mills,** Local Sales Manager.

**Cindy Rosen,** National Sales Manager.

**Brad Remington,** News Director.

**Jay Gill,** Chief Engineer.

**Elaine Claspill,** Program Director.



© 2008 Warren Communications News

**Kathy T. Hansen,** Promotion & Creative Services Director.

**Jane Beckman,** Production Manager.

**Jan Pendelton,** Traffic Manager.

**City of License:** St. Louis. **Station DMA:** St. Louis, MO. **Rank:** 21.

Circulation © 2007 Nielsen. Coverage based on Nielsen study.

GrandTotal	Cable TV Households	Non-cable TV Households	Total TV Households
Estimated Station Totals *	621,090	617,940	1,239,030
Average Weekly Circulation (2007)	417,646	411,138	828,784
Average Daily Circulation (2007)			384,591
Station DMA Total	Cable TV Households	Non-cable TV Households	Total TV Households
Estimated Station Totals *	584,340	585,210	1,169,550
Average Weekly Circulation (2007)	405,435	405,636	811,071
Average Daily Circulation (2007)			379,202
Other DMA Total	Cable TV Households	Non-cable TV Households	Total TV Households
Estimated Station Totals *	36,750	32,730	69,480
Average Weekly Circulation (2007)	12,211	5,502	17,713
Average Daily Circulation (2007)			5,389

\*Estimated station totals are sums of the Nielsen TV and Cable TV household estimates for each county in which the station registers viewing of more than 5% as per the Nielsen Survey Methods.

**KTVI-DT**  
**Ch. 43**

**Network Service:** FOX.

**Licensee:** Fox Television Stations Inc., 5151 Wisconsin Ave. NW, c/o Molly Pauker, Washington, DC 20016.

**Studio:** 5915 Berthold Ave., St. Louis, MO 63110.

**Mailing Address:** 5915 Berthold Ave., St. Louis, MO 63110.

**Phone:** 314-647-2222. **Fax:** 314-644-7409.

**E-mail:** skoch760@foxtv.com

**Web Site:** http://www.fox2ktvi.com

**Technical Facilities:** Channel No. 43 (644-650 MHz). Authorized power: 1000-kw max. visual, aural. Antenna: 1106-ft above av. terrain, 1027-ft. above ground, 1627-ft. above sea level.

Latitude	38°	32'	007"
Longitude	90°	22'	23"

**Note:** Latitude and longitude coordinates shown are based on the North American Datum of 1927 (NAD 27) as currently required by the Mass Media Bureau of the FCC.

**Ownership:** Fox Television Holdings Inc. (Group Owner).

**Began Operation:** November 1, 1999. Standard Definition.

**Represented (legal):** Skadden, Arps, Slate, Meagher & Flom LLP.

**Personnel:**

**Spencer Koch**, Vice President & General Manager.

**Ernie Dachel**, Vice President & Engineering Director.

**Kurt Krueger**, General Sales Manager.

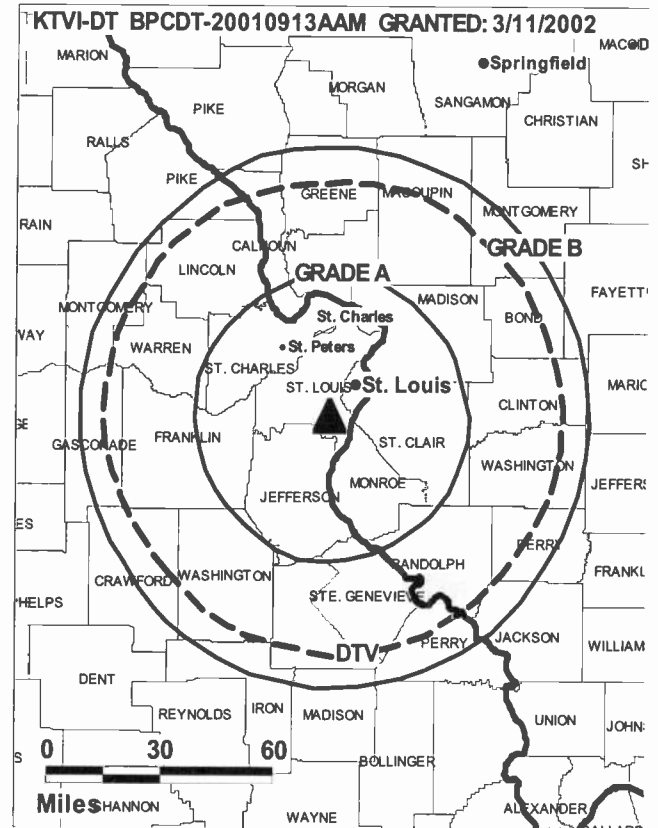
**Steve Mills**, Local Sales Manager.

**Cindy Rosen**, National Sales Manager.

**Brad Remington**, News Director.

**Jay Gill**, Chief Engineer.

**Elaine Claspill**, Program Director.



**Kathy Hansen**, Promotion & Creative Services Director.

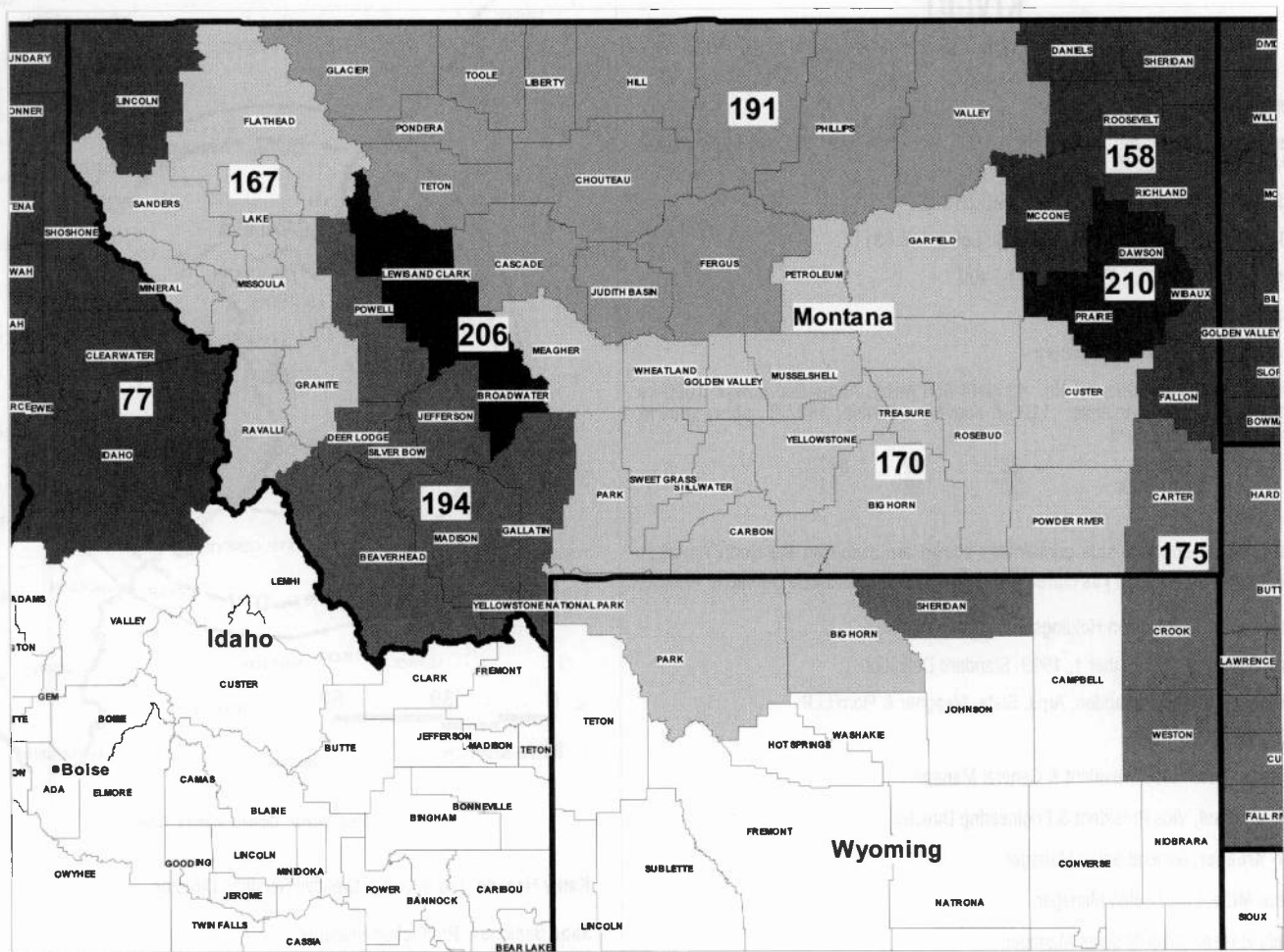
**Jane Beckman**, Production Manager.

**Jan Pendelton**, Traffic Manager.

**City of License:** St. Louis. **Station DMA:** St. Louis, MO. **Rank:** 21.

**Nielsen Data:** Not available.





© 2008 Warren Communications News

MARKET	NIelsen DMA TV HOUSEHOLDS	RANK	MARKET AREA COMMERCIAL STATIONS
Spokane, WA	403,820	77	KAYU-DT (30); KAYU-TV (28); KGPX (34); KHQ-DT (15); KHQ-TV (6); KLEW-TV (3); KQUP (24); KREM-DT (20); KREM-TV (2); KSKN (22); KSKN-DT (36); KXLY-DT (13); KXLY-TV (4)
Minot-Bismarck-Dickinson, ND	135,170	158	KBMY (17); KBMY-DT (16); KFYZ-DT (31); KFYZ-TV (5); KMCY (14); KMOT (10); KNDX (26); KQCD-TV (7); KUMV-TV (8); KXMA-DT (19); KXMA-TV (2); KXMB-DT (23); KXMB-TV (12); KXMC-DT (45); KXMC-TV (13); KXMD-DT (14); KXMD-TV (11); KXND (24)
Missoula, MT	108,510	167	KCFW-DT (38); KCFW-TV (9); KECI-DT (40); KECI-TV (13); KMMF (17); KPAX-DT (7); KPAX-TV (8); KTMF (23); KTMF-DT (36)
Billings, MT	104,970	170	KHMT (4); KHMT-DT (22); KSVI (6); KSVI-DT (18); KTVQ (2); KTVQ-DT (10); KULR-DT (11); KULR-TV (8); KYUS-TV (3)
Rapid City, SD	94,610	175	KCLO-DT (16); KCLO-TV (15); KDUH-DT (7); KDUH-TV (4); KEVN-DT (18); KEVN-TV (7); KHSD-DT (10); KHSD-TV (11); KIVV-DT (29); KIVV-TV (5); KNBN (21); KOTA-DT (2); KOTA-TV (3); KSGW-DT (13); KSGW-TV (12); KSWY (7)
Great Falls, MT	63,520	191	KBAO (13); KBBJ (9); KFBB-DT (8); KFBB-TV (5); KLMN (26); KRTV (3); KRTV-DT (7); KTGF (16); KTGF-DT (45)
Butte-Bozeman, MT	61,620	194	KBTZ (24); KBZK (7); KBZK-DT (13); KTVM (6); KTVM-DT (33); KWYB (18); KWYB-DT (19); KXLF-DT (5); KXLF-TV (4)
Helena, MT	26,360	206	KMTF (10); KMTF-DT (29); KTVH (12); KTVH-DT (14)
Glendive, MT	3,890	210	KXGN-TV (5)

Montana *Digital* Station Totals as of October 1, 2007

	VHF	UHF	TOTAL
Commercial Television	7	10	17
Educational Television	1	1	2
	8	11	19

Montana Analog Station Totals as of October 1, 2007

	VHF	UHF	TOTAL
Commercial Television	18	6	24
Educational Television	2	0	2
	20	6	26

**KSVI**  
**Ch. 6**

**Network Service:** ABC.

**Licensee:** Nexstar Finance Inc., 909 Lake Carolyn Pkwy., Suite 1450, Irving, TX 75039.

**Studio:** 445 S. 24th St. W, Billings, MT 59102.

**Mailing Address:** 445 S. 24th St. W, Billings, MT 59102.

**Phone:** 406-652-4743. **Fax:** 406-652-6963.

**E-mail:** bettyk@ksvi.com

**Web Site:** http://www.ksvi.com

**Technical Facilities:** Channel No. 6 (82-88 MHz). Authorized power: 100-kw visual, 10-kw aural. Antenna: 817-ft above av. terrain, 361-ft. above ground, 4222-ft. above sea level.

Latitude 45° 48' 26"  
Longitude 108° 20' 25"

**Transmitter:** 8-mi. E of Billings at Quarry off Hogan Rd., 0.5-mi. from I-90, Yellowstone.

**Note:** Latitude and longitude coordinates shown are based on the North American Datum of 1927 (NAD 27) as currently required by the Mass Media Bureau of the FCC.

**LMA:** Local marketing agreement with KHMT (F), Hardin.

**Ownership:** Nexstar Broadcasting Group Inc. (Group Owner).

**Began Operation:** January 8, 1993. Sale to Great Trails Broadcasting Corp. by Big Horn Communications Inc. approved by FCC February 4, 1998. Sale by Great Trails Broadcasting Corp. to Midwest Holding Partnership LP (Douglas Wolf), who then sold station to Quorum Broadcast Holdings Inc., consummated December 31, 1998 (Television Digest, Vol. 38:46). Merger of Quorum Broadcast Holdings Inc. into present owner approved by FCC October 30, 2003.

**Represented (sales):** Millennium Sales & Marketing.

**Represented (legal):** Drinker Biddle & Reath LLP.

**Represented (engineering):** Mullaney Engineering Inc.

**Personnel:**

**Jerry Jones,** Vice President & General Manager.

**Ron Walden,** Chief Engineer.

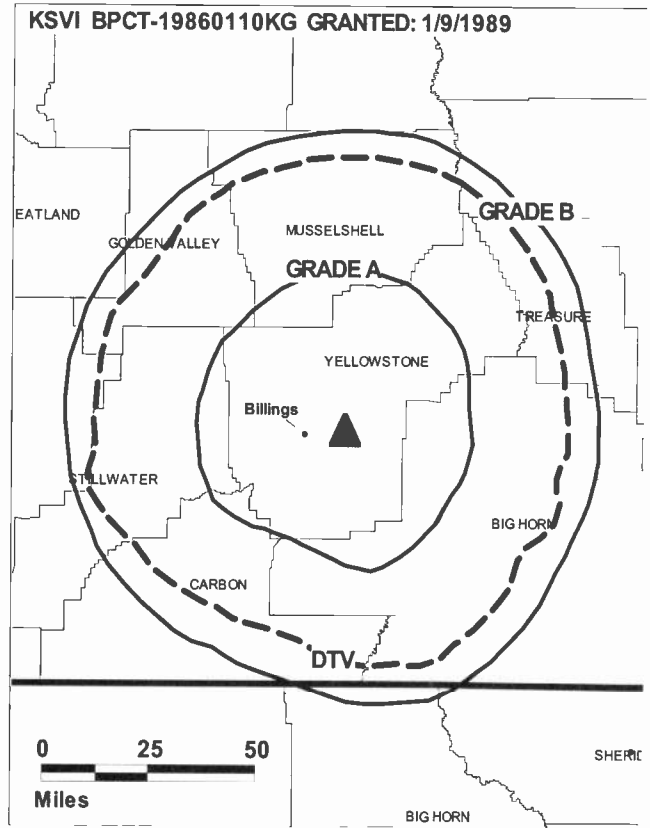
**Betty Kercher,** Business Manager.

**Patricia King,** Program Director.

**Kris Aschim,** Promotion Director.

**Tracy Flohr,** Production Manager.

**Tracy Schott,** Traffic Manager.



**City of License:** Billings. **Station DMA:** Billings, MT. **Rank:** 170.

Circulation © 2007 Nielsen. Coverage based on Nielsen study.

GrandTotal	Cable TV Households	Non-cable TV Households	Total TV Households
Estimated Station Totals *	50,280	46,250	96,530
Average Weekly Circulation (2007)	23,395	20,019	43,414
Average Daily Circulation (2007)			15,761
Station DMA Total	Cable TV Households	Non-cable TV Households	Total TV Households
Estimated Station Totals *	50,280	46,250	96,530
Average Weekly Circulation (2007)	23,395	20,019	43,414
Average Daily Circulation (2007)			15,761

\*Estimated station totals are sums of the Nielsen TV and Cable TV household estimates for each county in which the station registers viewing of more than 5% as per the Nielsen Survey Methods.

**KSVI-DT**  
**Ch. 18**

**Network Service:** ABC.

**Grantee:** Nexstar Finance Inc., 909 Lake Carolyn Pkwy., Suite 1450, Irving, TX 75039.

**Studio:** 445 S. 24th St. W, Billings, MT 59102.

**Mailing Address:** 445 S. 24th St. W, Billings, MT 59102.

**Phone:** 406-652-4743. **Fax:** 406-652-6963.

**E-mail:** bettyk@ksvi.com

**Web Site:** http://www.ksvi.com

**Technical Facilities:** Channel No. 18 (494-500 MHz). Authorized power: 1000-kw max. visual, aural. Antenna: 746-ft above av. terrain, 290-ft. above ground, 4152-ft. above sea level.

Latitude	45°	48'	26"
Longitude	108°	20'	25"

**Note:** Latitude and longitude coordinates shown are based on the North American Datum of 1927 (NAD 27) as currently required by the Mass Media Bureau of the FCC.

**Ownership:** Nexstar Broadcasting Group Inc. (Group Owner).

**Began Operation:** Station operating under Special Temporary Authority at 0.966-kw max. visual; no on-air date

**Represented (legal):** Drinker Biddle & Reath LLP.

**Represented (sales):** Millennium Sales & Marketing.

**Personnel:**

**Jerry Jones**, Vice President & General Manager.

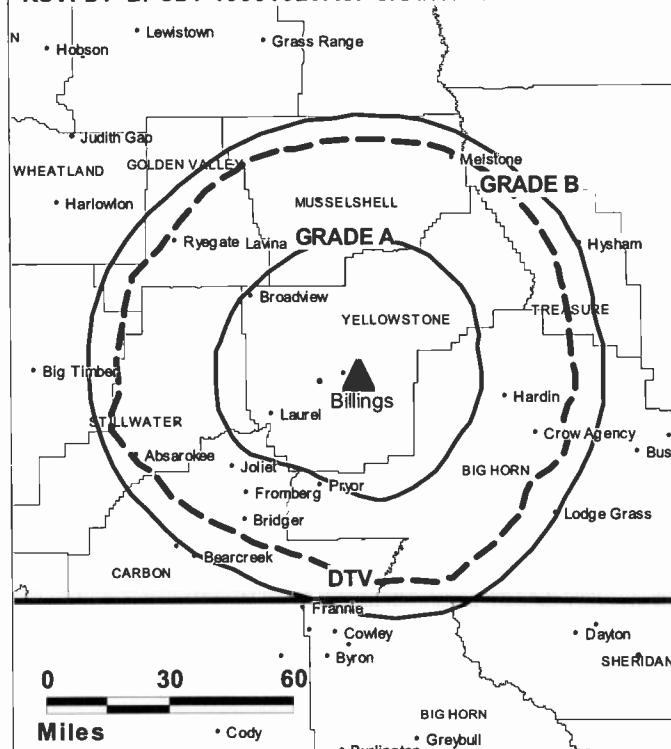
**Ron Walden**, Chief Engineer.

**Betty Kercher**, Business Manager.

**Patricia King**, Program Director.

**Kris Aschim**, Promotion Director.

**KSVI-DT BPCDT-19991029ACI GRANTED: 5/9/2001**



© 2008 Warren Communications News

**Tracy Flohr**, Production Manager.

**Tracy Schott**, Traffic Manager.

**City of License:** Billings. **Station DMA:** Billings, MT. **Rank:** 170.

**Nielsen Data:** Not available.

**KTVQ**  
**Ch. 2**

**Network Service:** CBS.

**Licensee:** KTVQ Communications Inc., PO Box 2557, 3203 3rd Ave. N, Billings, MT 59103-2557.

**Studio:** 3203 3rd Ave. N, Billings, MT 59101.

**Mailing Address:** PO Box 2557, Billings, MT 59103.

**Phone:** 406-252-5611. **Fax:** 406-252-9938.

**E-mail:** mwallis@ktvq.com

**Web Site:** http://www.ktvq.com

**Technical Facilities:** Channel No. 2 (54-60 MHz). Authorized power: 100-kw visual, 10.2-kw aural. Antenna: 670-ft above av. terrain, 383-ft. above ground, 4183-ft. above sea level.

Latitude 45° 46' 00.2"  
Longitude 108° 27' 26.7"

**Transmitter:** 2-mi. ESE of Billings on Sacrifice Cliff.

**Note:** Latitude and longitude coordinates shown are based on the North American Datum of 1927 (NAD 27) as currently required by the Mass Media Bureau of the FCC.

**News Services:** AP, MTN, CNN Newsource, CBS Newspath.

**Ownership:** Evening Post Publishing Co. (Group Owner).

**Began Operation:** November 9, 1953. Sale to SJL Inc. by Garryowen Corp. (J. S. Sample) approved by FCC December 21, 1983. Sale to KTVQ Communications Inc. approved by FCC March 16, 1992, but not consummated. Sale to present owner by SJL Inc. approved by FCC May 20, 1994.

**Represented (sales):** Petry Television Inc.

**Represented (sales):** Montana Television Network.

**Represented (legal):** Dow Lohnes PLLC.

**Represented (engineering):** Cohen Dippell & Everist PC.

**Personnel:**

**Monty Wallis**, President & General Manager.

**Tim Keating**, Assistant & General Sales Manager.

**Jon Stepanek**, News Director.

**John Webber**, Chief Engineer.

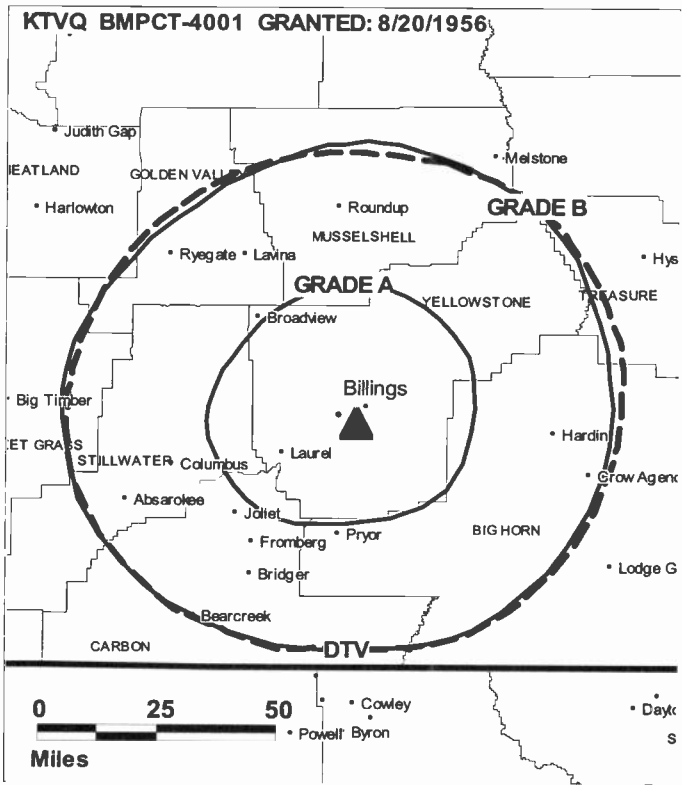
**Glenda Anderson**, Business Manager.

**Dennis Lyle**, Promotion Director.

**Duane Crants**, Production Manager.

**Pam Hofferber**, Traffic Manager.

**City of License:** Billings. **Station DMA:** Billings, MT. **Rank:** 170.



© 2008 Warren Communications News

Circulation © 2007 Nielsen. Coverage based on Nielsen study.

GrandTotal	Cable TV Households	Non-cable TV Households	Total TV Households
Estimated Station Totals *	62,060	50,760	112,820
Average Weekly Circulation (2007)	44,535	30,241	74,776
Average Daily Circulation (2007)			44,950
Station DMA Total	Cable TV Households	Non-cable TV Households	Total TV Households
Estimated Station Totals *	50,450	45,940	96,390
Average Weekly Circulation (2007)	38,494	28,588	67,082
Average Daily Circulation (2007)			41,725
Other DMA Total	Cable TV Households	Non-cable TV Households	Total TV Households
Estimated Station Totals *	11,610	4,820	16,430
Average Weekly Circulation (2007)	6,041	1,653	7,694
Average Daily Circulation (2007)			3,225

\*Estimated station totals are sums of the Nielsen TV and Cable TV household estimates for each county in which the station registers viewing of more than 5% as per the Nielsen Survey Methods.

**KTVQ-DT**  
**Ch. 10**

**Network Service:** CW, CBS.

**Grantee:** KTVQ Communications Inc., PO Box 2557, 3203 3rd Ave. N, Billings, MT 59103-2557.

**Studio:** 3203 3rd Ave. N, Billings, MT 59103.

**Mailing Address:** PO Box 2557, Billings, MT 59103-2557.

**Phone:** 406-252-5611. **Fax:** 406-252-9938.

**E-mail:** mwallis@ktvq.com

**Web Site:** <http://www.ktvq.com>

**Technical Facilities:** Channel No. 10 (192-198 MHz). Authorized power: 26.1-kw visual, aural. Antenna: 591-ft above av. terrain, 369-ft. above ground, 4037-ft. above sea level.

Latitude	45°	46'	01"
Longitude	108°	27'	26"

**Note:** Latitude and longitude coordinates shown are based on the North American Datum of 1927 (NAD 27) as currently required by the Mass Media Bureau of the FCC.

**Ownership:** Evening Post Publishing Co.

**Began Operation:** Station operating under Special Temporary Authority at 5.3-kw visual; no on-air date

**Personnel:**

**Monty Wallis**, President & General Manager.

**Tim Keating**, Assistant & General Sales Manager.

**Jon Stepanek**, News Director.

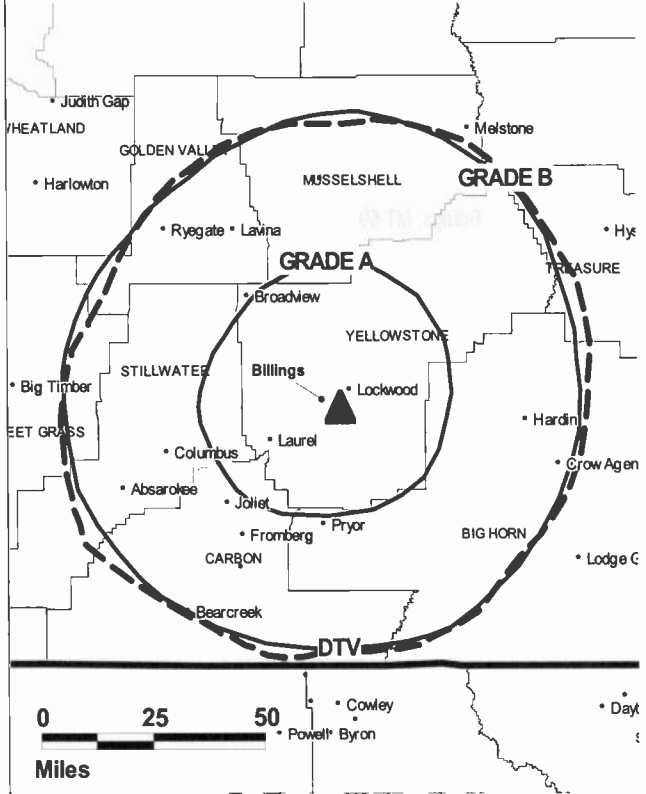
**John Webber**, Chief Engineer.

**Glenda Anderson**, Business Manager.

**Dennis Lyle**, Promotion Director.

**Duane Crants**, Production Manager.

KTVQ-DT BMPCDT-20060705ABU GRANTED: 7/28/2006



**Pam Hofferber**, Traffic Manager.

**City of License:** Billings. **Station DMA:** Billings, MT. **Rank:** 170.

**Nielsen Data:** Not available.

**KULR-DT**  
Ch. 11

**Network Service:** NBC.

**Licensee:** MMM License II LLC, 900 Laskin Rd, Virginia Beach, VA 23451.

**Studio:** 2045 Overland Ave., Billings, MT 59106.

**Mailing Address:** PO Box 80810, Billings, MT 59108.

**Phone:** 406-656-8000. **Fax:** 406-652-8207.

**E-mail:** bcummings@kulr.com

**Web Site:** http://www.kulr8.com

**Technical Facilities:** Channel No. 11 (198-204 MHz). Authorized power: 16-kw visual, aural. Antenna: 627-ft above av. terrain, 361-ft. above ground, 4078-ft. above sea level.

Latitude	45°	45'	35"
Longitude	108°	27'	14"

**Note:** Latitude and longitude coordinates shown are based on the North American Datum of 1927 (NAD 27) as currently required by the Mass Media Bureau of the FCC.

**Ownership:** Max Media LLC (Group Owner).

**Began Operation:** May 6, 2002. Standard Definition.

**Represented (legal):** Smithwick & Belendiuk PC.

**Represented (sales):** Continental Television Sales.

**Personnel:**

**Bruce Cummings**, President & General Manager.

**John Langellers**, General Sales Manager.

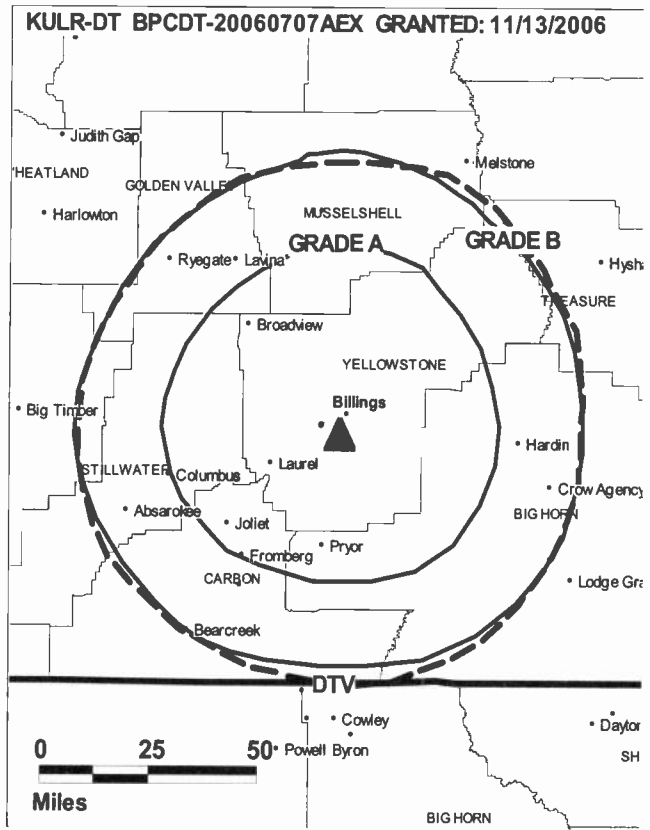
**Toni Schneider**, Local Sales Manager.

**Blaire Martin**, News & Public Affairs Director.

**Mark Huller**, Chief Engineer.

**Marcie Hummel**, Business Manager.

**Linda Shandy**, Program Director.



**Coleen Lind**, Promotion Director.

**Nathan Woodard**, Production Manager.

**Christy Klauder**, Traffic Manager.

**City of License:** Billings. **Station DMA:** Billings, MT. **Rank:** 170.

**Nielsen Data:** Not available.

**KULR-TV**

**Ch. 8**

**(Operates satellite KYUS-TV, Miles City)**

**Network Service:** NBC.

**Licensee:** MMM License II LLC, 900 Laskin Rd, Virginia Beach, VA 23451.

**Studio:** 2045 Overland Ave., Billings, MT 59102.

**Mailing Address:** PO Box 80810, Billings, MT 59108.

**Phone:** 406-656-8000. **Fax:** 406-652-8207.

**E-mail:** bcummings@kulr.com

**Web Site:** http://www.kulr8.com

**Technical Facilities:** Channel No. 8 (180-186 MHz). Authorized power: 316-kw visual, 38.9-kw aural. Antenna: 750-ft above av. terrain, 530-ft. above ground, 4249-ft. above sea level.

Latitude	45°	45'	35"
Longitude	108°	27'	13.6"

**Transmitter:** 2.7-mi. E of Billings.

**Note:** Latitude and longitude coordinates shown are based on the North American Datum of 1927 (NAD 27) as currently required by the Mass Media Bureau of the FCC.

**Satellite Earth Stations:** Transmitter RCA; Andrew, 2.4-meter Ku-band; Vertex, 4.5-meter Ku-band; Scientific-Atlanta, 4.6-meter C-band; Harris, 6.1-meter C-band; Scientific-Atlanta, DX Antenna, Andrew receivers.

**News Services:** NBC News Channel, CNN Newsource, AP.

**Ownership:** Max Media LLC (Group Owner).

**Began Operation:** March 15, 1958. Sale to present owner by Wooster Republican Printing Co. approved by FCC June 9, 2004. Sale to Wooster Republican Printing Co. by Harriscope approved by FCC December 12, 1986 (Television Digest, Vol. 26:45). Sale to Harriscope by Crain-Snyder TV (Rex Baker, Arthur Miller & Thor Myhre) approved by FCC March 8, 1967 (Vol. 6:46). Sale to Crain-Snyder Television Inc. by Midland Empire Broadcasting Co. approved by FCC December 17, 1962 (Vol. 2:52).

**Represented (sales):** Continental Television Sales.

**Represented (legal):** Smithwick & Belendiuk PC.

**Represented (engineering):** Hammett & Edison Inc.

**Personnel:**

**Bruce Cummings**, President & General Manager.

**John Langeliers**, General Sales Manager.

**Toni Schneider**, Local Sales Manager.

**Blaire Martin**, News & Public Affairs Director.

**Mark Huller**, Chief Engineer.

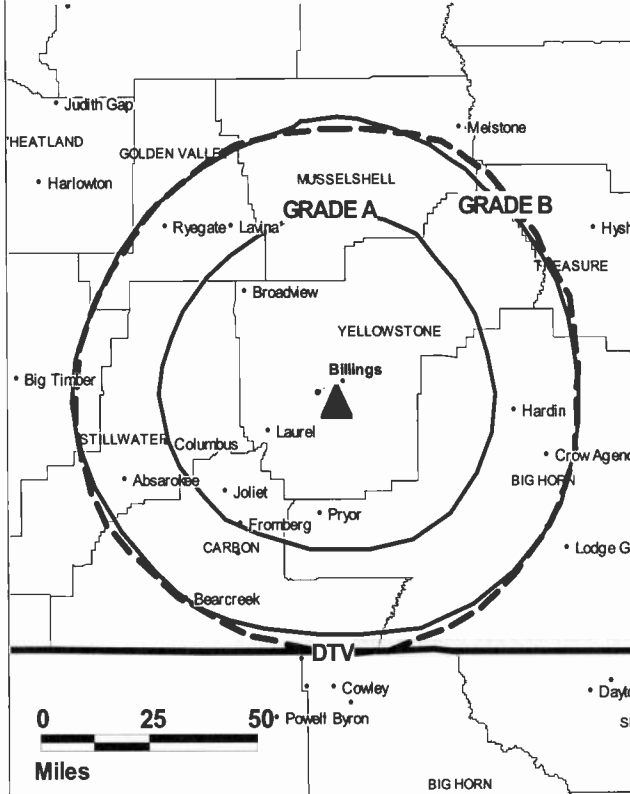
**Marcie Hummel**, Business Manager.

**Linda Shandy**, Program Director.

**Coleen Lind**, Promotion Director.

**Nathan Woodard**, Production Manager.

**KULR-TV BMPCT-4810 GRANTED: 11/21/1957**



© 2008 Warren Communications News

**Christy Klauder**, Traffic Manager.

**City of License:** Billings. **Station DMA:** Billings, MT. **Rank:** 170.

Circulation © 2007 Nielsen. Coverage based on Nielsen study.

GrandTotal	Cable TV Households	Non-cable TV Households	Total TV Households
Estimated Station Totals *	57,390	46,440	103,830
Average Weekly Circulation (2007)	35,692	27,725	63,417
Average Daily Circulation (2007)			32,367
Station DMA Total	Cable TV Households	Non-cable TV Households	Total TV Households
Estimated Station Totals *	50,450	46,250	96,700
Average Weekly Circulation (2007)	33,686	27,711	61,397
Average Daily Circulation (2007)			32,019
Other DMA Total	Cable TV Households	Non-cable TV Households	Total TV Households
Estimated Station Totals *	6,940	190	7,130
Average Weekly Circulation (2007)	2,006	14	2,020
Average Daily Circulation (2007)			348

\*Estimated station totals are sums of the Nielsen TV and Cable TV household estimates for each county in which the station registers viewing of more than 5% as per the Nielsen Survey Methods.

**KBZK**  
**Ch. 7**

**Network Service:** CBS.

**Licensee:** KCTZ Communications Inc., 134 Columbus St., Charleston, SC 29403.

**Studio:** 1128 E. Main St., Bozeman, MT 59715.

**Mailing Address:** 1128 E. Main St., Bozeman, MT 59715.

**Phone:** 406-586-3280. **Fax:** 406-586-4135.

**E-mail:** tgazy@kbzk.com

**Web Site:** http://www.kbzk.com

**Technical Facilities:** Channel No. 7 (174-180 MHz). Authorized power: 44.1-kw visual, 4.41-kw aural. Antenna: 816-ft above av. terrain, 306-ft. above ground, 6916-ft. above sea level.

Latitude 45° 40' 24"  
Longitude 110° 52' 02"

Holds CP for change to 43.7-kw visual, 909-ft above av. terrain, 335-ft. above ground, 6945-ft. above sea level; BPCT-20040730AHW.

**Note:** Latitude and longitude coordinates shown are based on the North American Datum of 1927 (NAD 27) as currently required by the Mass Media Bureau of the FCC.

**News Service:** AP.

**Ownership:** Evening Post Publishing Co. (Group Owner).

**Began Operation:** September 1, 1987.

**Represented (sales):** Settel Inc.

**Personnel:**

**Pat Cooney**, Regional Manager.

**Tim Gazy**, Station & General Sales Manager.

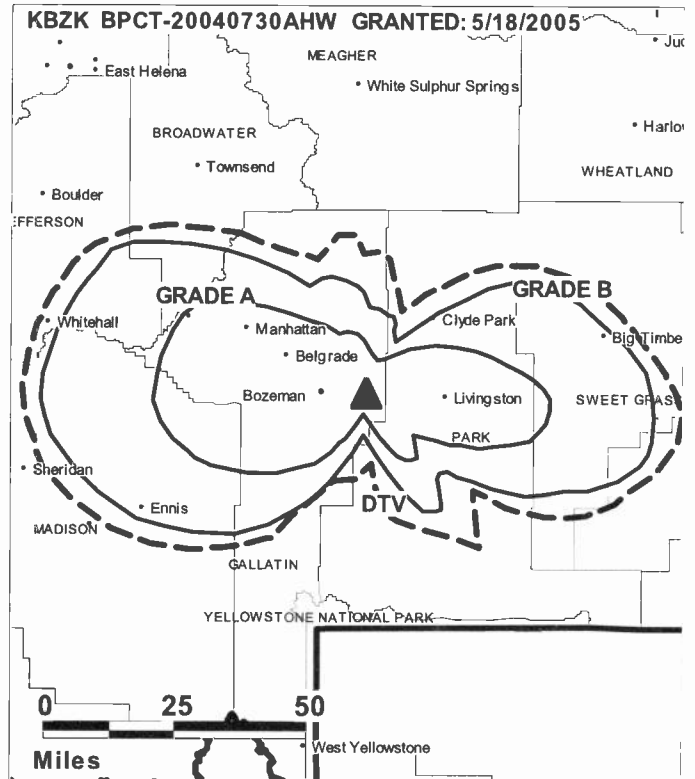
**John Scherer**, News Director.

**Ron Schlosser**, Chief Engineer.

**Lynn Hopewell**, Program Director.

**Matt Reid**, Production Manager.

**City of License:** Bozeman. **Station DMA:** Butte-Bozeman, MT. **Rank:** 194.



Circulation © 2007 Nielsen. Coverage based on Nielsen study.

GrandTotal	Cable TV Households	Non-cable TV Households	Total TV Households
Estimated Station Totals *	13,280	16,840	30,120
Average Weekly Circulation (2007)	8,725	6,147	14,872
Average Daily Circulation (2007)			7,681

Station DMA Total	Cable TV Households	Non-cable TV Households	Total TV Households
Estimated Station Totals *	13,280	16,840	30,120
Average Weekly Circulation (2007)	8,725	6,147	14,872
Average Daily Circulation (2007)			7,681

\*Estimated station totals are sums of the Nielsen TV and Cable TV household estimates for each county in which the station registers viewing of more than 5% as per the Nielsen Survey Methods.



**KBZK-DT**  
**Ch. 13**

**Network Service:** CBS.

**Licensee:** KCTZ Communications Inc., 134 Columbus St., Charleston, SC 29403.

**Mailing Address:** 1128 E. Main St., Bozeman, MT 59715.

**Phone:** 406-586-3280. **Fax:** 406-586-4135.

**E-mail:** tgazy@kbzk.com

**Web Site:** <http://www.kbzk.com>

**Technical Facilities:** Channel No. 13 (210-216 MHz). Authorized power: 18.9-kw visual, aural. Antenna: 889-ft above av. terrain, 314-ft. above ground, 6925-ft. above sea level.

Latitude	45°	40'	24"
Longitude	110°	52'	02"

**Note:** Latitude and longitude coordinates shown are based on the North American Datum of 1927 (NAD 27) as currently required by the Mass Media Bureau of the FCC.

**Ownership:** Evening Post Publishing Co. (Group Owner).

**Began Operation:** Station operating; no on-air date

**Personnel:**

**Pat Cooney**, Regional Manager.

**Tim Gazy**, Station & General Sales Manager.

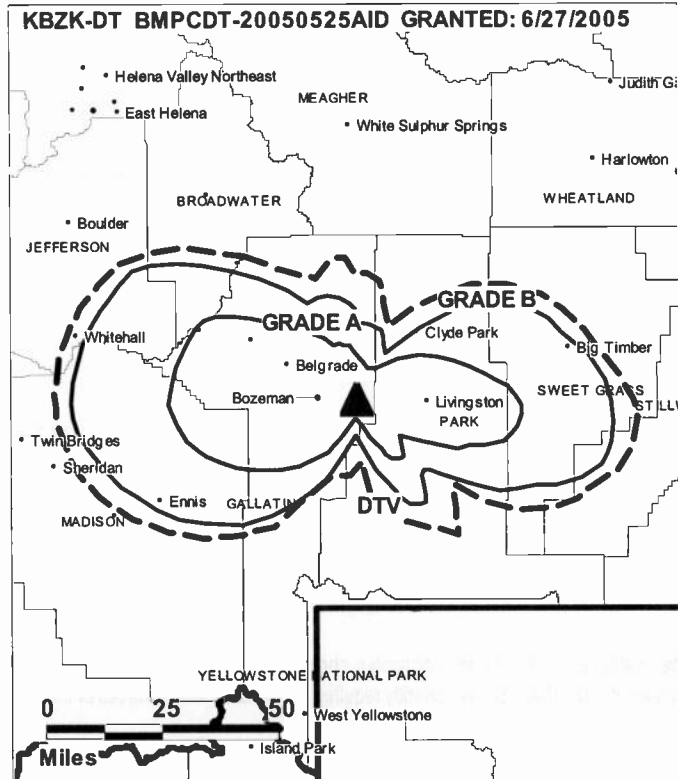
**John Scherer**, News Director.

**Ron Schlosser**, Chief Engineer.

**Lynn Hopewell**, Program Director.

**Matt Reid**, Production Manager.

**City of License:** Bozeman. **Station DMA:** Butte-Bozeman, MT. **Rank:** 194.



**Nielsen Data:** Not available.

**KBTZ**  
**Ch. 24**

**Network Service:** MNT, FOX.

**Licensee:** Montana License Sub Inc., One Shackelford Dr., Suite 400, Little Rock, AR 72211-2545.

**Mailing Address:** One Shackelford Dr., Suite 400, Little Rock, AR 72211-2545.

**Phone:** 501-221-0400. **Fax:** 501-221-1101.

**E-mail:** lwithrow@ebcorp.net

**Technical Facilities:** Channel No. 24 (530-536 MHz). Authorized power: 330-kw max. visual, aural. Antenna: 1870-ft above av. terrain, 171-ft. above ground, 8350-ft. above sea level.

Latitude 46° 00' 24"  
Longitude 112° 26' 30"

**Transmitter:** Maxwell Peak, 0.9-mi. E of Interstate 15 near Silver Bow Park.

**Note:** Latitude and longitude coordinates shown are based on the North American Datum of 1927 (NAD 27) as currently required by the Mass Media Bureau of the FCC.

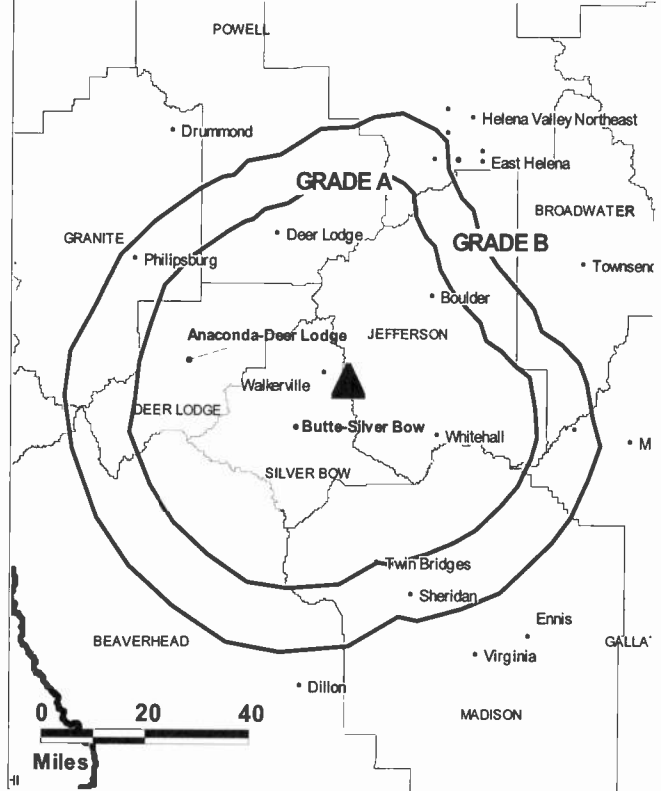
**Ownership:** Equity Media Holdings Corp. (Group Owner).

**Began Operation:** May 2, 2003. Sale to MMBG License LLC (Max Media LLC) dismissed by FCC March 28, 2007. Equity Broadcasting Corp. merged with Coconut Palm Acquisition Corp., becoming Equity Media Holdings Corp. FCC approved deal March 27, 2007. Sale to Equity Broadcasting Corp. by WinStar Broadcasting Inc. approved by FCC July 18, 2001. Due to financial difficulties, station dark from November 2003 until August 15, 2004, and from late October 2004 until mid 2006.

**Represented (engineering):** du Treil, Lundin & Rackley Inc.

**City of License:** Butte. **Station DMA:** Butte-Bozeman, MT. **Rank:** 194.

**KBTZ BMPCT-20011129ABW GRANTED: 2/4/2003**



© 2008 Warren Communications News

Circulation © 2007 Nielsen. Coverage based on Nielsen study.

GrandTotal	Cable TV Households	Non-cable TV Households	Total TV Households
Estimated Station Totals *	24,270	28,380	52,650
Average Weekly Circulation (2007)	5,270	4,223	9,493
Average Daily Circulation (2007)			2,658

Station DMA Total	Cable TV Households	Non-cable TV Households	Total TV Households
Estimated Station Totals *	24,270	28,380	52,650
Average Weekly Circulation (2007)	5,270	4,223	9,493
Average Daily Circulation (2007)			2,658

\*Estimated station totals are sums of the Nielsen TV and Cable TV household estimates for each county in which the station registers viewing of more than 5% as per the Nielsen Survey Methods.

The industry bible...

**Consumer Electronics Daily**

Warren Communications News

Free 30-day trial — call 800-771-9202 or visit [www.warren-news.com](http://www.warren-news.com)

**KTVM**  
**Ch. 6**  
 (Satellite of KECI-TV, Missoula)

**Network Service:** NBC.

**Licensee:** BlueStone License Holdings Inc., 280 Park Ave, 25th Floor, E Tower, New York, NY 10017.

**Studio:** 750 Dewey Blvd., Suite 1, Butte, MT 59701.

**Mailing Address:** 201 S. Wallace, Suite A5, Bozeman, MT 59715.

**Phone:** 406-586-0296. **Fax:** 406-586-0554.

**E-mail:** sbruce@ktvm.com

**Web Site:** http://www.nbcmontana.com

**Technical Facilities:** Channel No. 6 (82-88 MHz). Authorized power: 100-kw visual, 12.5-kw aural. Antenna: 1936-ft above av. terrain, 213-ft. above ground, 8458-ft. above sea level.

Latitude 46° 00' 27"  
 Longitude 112° 26' 30"

**Transmitter:** On mountain peak, 2.6-mi. E of Butte.

**Note:** Latitude and longitude coordinates shown are based on the North American Datum of 1927 (NAD 27) as currently required by the Mass Media Bureau of the FCC.

**Multichannel TV Sound:** Stereo only.

**Satellite Earth Station:** Transmitter RCA; Andrew, 2.8-meter Ku-band.

**News Services:** AP, NBC News Channel.

**Ownership:** Bonten Media Group LLC (Group Owner).

**Began Operation:** May 15, 1970. Transfer to present owner by BlueStone TV Holdings Inc. approved by FCC April 24, 2007. Sale to BlueStone TV Holdings Inc. by Lamco Communications Inc. approved by FCC April 29, 2004. Sale to Lamco Communications Inc. by Precht Communications Inc. approved by FCC April 29, 1998.

**Represented (sales):** Continental Television Sales.

**Represented (sales):** Katz Television.

**Represented (legal):** Covington & Burling.

**Represented (engineering):** Cohen Dippell & Everist PC.

**Personnel:**

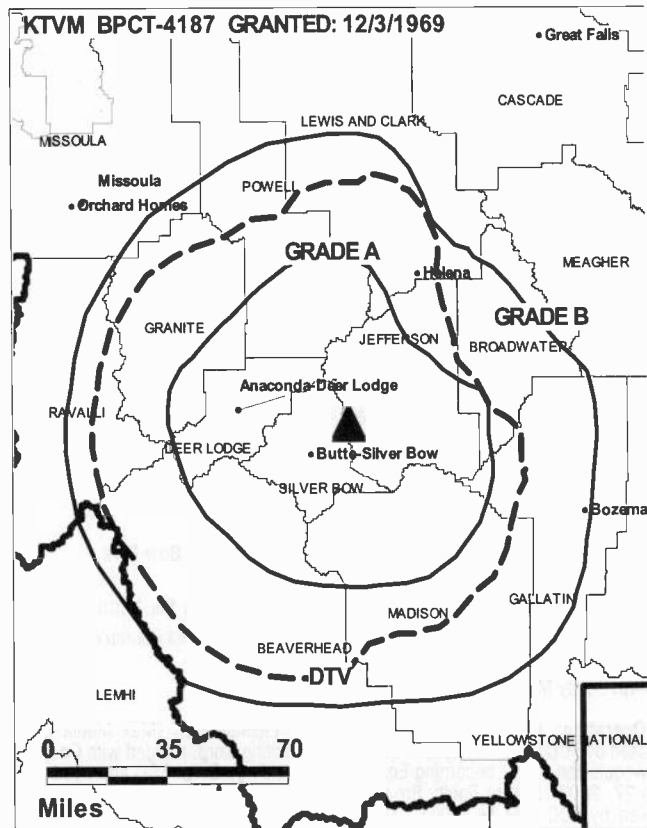
**Keith Sommer,** General Manager.

**Steve Fetveit,** Station, General Sales & Production Manager.

**Jim Harmon,** News Director.

**Billy Ward,** Chief Engineer.

**Jean Zosel,** Program Director.



**Sherry Kay,** Traffic Manager.

**City of License:** Butte. **Station DMA:** Butte-Bozeman, MT. **Rank:** 194.

Circulation © 2007 Nielsen. Coverage based on Nielsen study.

GrandTotal	Cable TV Households	Non-cable TV Households	Total TV Households
Estimated Station Totals *	27,590	31,160	58,750
Average Weekly Circulation (2007)	17,977	11,887	29,864
Average Daily Circulation (2007)			14,436
Station DMA Total	Cable TV Households	Non-cable TV Households	Total TV Households
Estimated Station Totals *	27,590	31,160	58,750
Average Weekly Circulation (2007)	17,977	11,887	29,864
Average Daily Circulation (2007)			14,436

\*Estimated station totals are sums of the Nielsen TV and Cable TV household estimates for each county in which the station registers viewing of more than 5% as per the Nielsen Survey Methods.

Montana — Butte

**KTVM-DT**  
**Ch. 33**

**Network Service:** NBC.

**Grantee:** BlueStone License Holdings Inc., 280 Park Ave, 25th Floor, E Tower, New York, NY 10017.

**Studio:** 750 Dewey Blvd., Suite 1, Butte, MT 59701.

**Mailing Address:** 201 S. Wallace, Suite A5, Bozeman, MT 59715.

**Phone:** 406-586-0296. **Fax:** 406-586-0554.

**E-mail:** sbruce@ktvm.com

**Web Site:** http://www.nbcmontana.com

**Technical Facilities:** Channel No. 33 (584-590 MHz). Authorized power: 300-kw max. visual, aural. Antenna: 1811-ft above av. terrain, 50-ft. above ground, 8295-ft. above sea level.

Latitude	46°	00'	27"
Longitude	112°	26'	30"

**Note:** Latitude and longitude coordinates shown are based on the North American Datum of 1927 (NAD 27) as currently required by the Mass Media Bureau of the FCC.

**Ownership:** Bonten Media Group LLC (Group Owner).

**Began Operation:** February 28, 2002. Standard Definition. Station operating under Special Temporary Authority at 5.75-kw max. visual.

**Represented (sales):** Continental Television Sales.

**Represented (legal):** Covington & Burling.

**Represented (sales):** Katz Television.

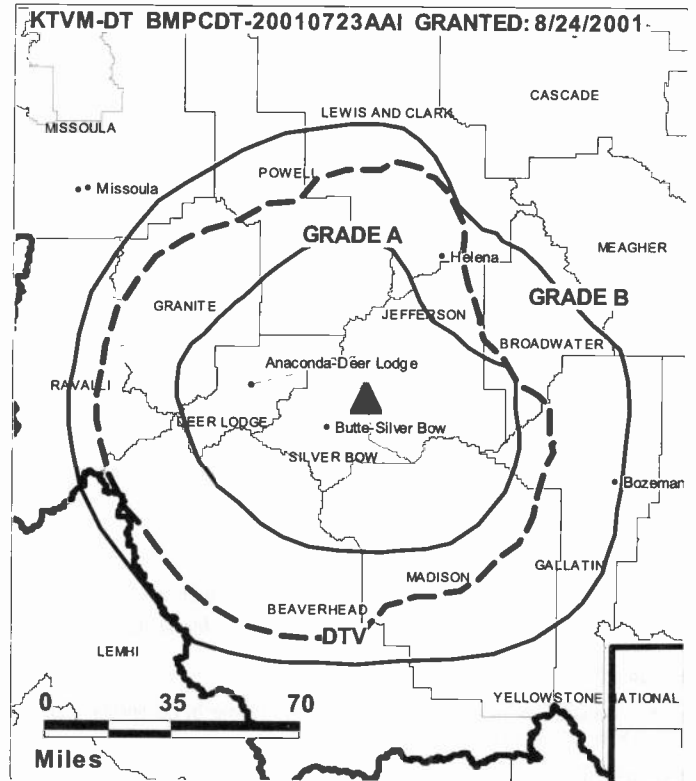
**Personnel:**

**Keith Sommer**, General Manager.

**Steve Fetveit**, Station, General Sales & Production Manager.

**Jim Harmon**, News Director.

**Billy Ward**, Chief Engineer.



**Jean Zosel**, Program Director.

**Sherry Kay**, Traffic Manager.

**City of License:** Butte. **Station DMA:** Butte-Bozeman, MT. **Rank:** 194.

**Nielsen Data:** Not available.

**KWYB**  
**Ch. 18**

**Network Service:** ABC.

**Licensee:** MMM License LLC, 900 Laskin Rd, Virginia Beach, VA 23451.

**Studio:** 505 W. Park, Butte, MT 59701.

**Mailing Address:** 505 W. Park, Butte, MT 59701.

**Phone:** 406-782-7185; 406-542-8900. **Fax:** 406-723-9269.

**E-mail:** mikehill@maxmontana.com

**Web Site:** http://www.kwyb.com

**Technical Facilities:** Channel No. 18 (494-500 MHz). Authorized power: 1780-kw max. visual, aural. Antenna: 1919-ft above av. terrain, 262-ft. above ground, 8442-ft. above sea level.

Latitude 46° 00' 24"  
Longitude 112° 26' 30"

**Transmitter:** 3.1-mi. E of Butte.

**Note:** Latitude and longitude coordinates shown are based on the North American Datum of 1927 (NAD 27) as currently required by the Mass Media Bureau of the FCC.

**Ownership:** Max Media LLC (Group Owner).

**Began Operation:** September 27, 1996. Sale to present owner by Continental Television Network Inc. approved by FCC February 5, 2001.

**Represented (sales):** Blair Television.

**Represented (legal):** Reddy, Begley & McCormick LLP.

**Represented (engineering):** Peter V. Gureckis & Associates.

**Personnel:**

**Linda Gray**, President.

**Mike Hill**, Station Manager.

**Roy Lee**, Sales Manager.

**Melissa Mooney**, National Sales Manager.

**Mike Warner**, Director of Engineering.

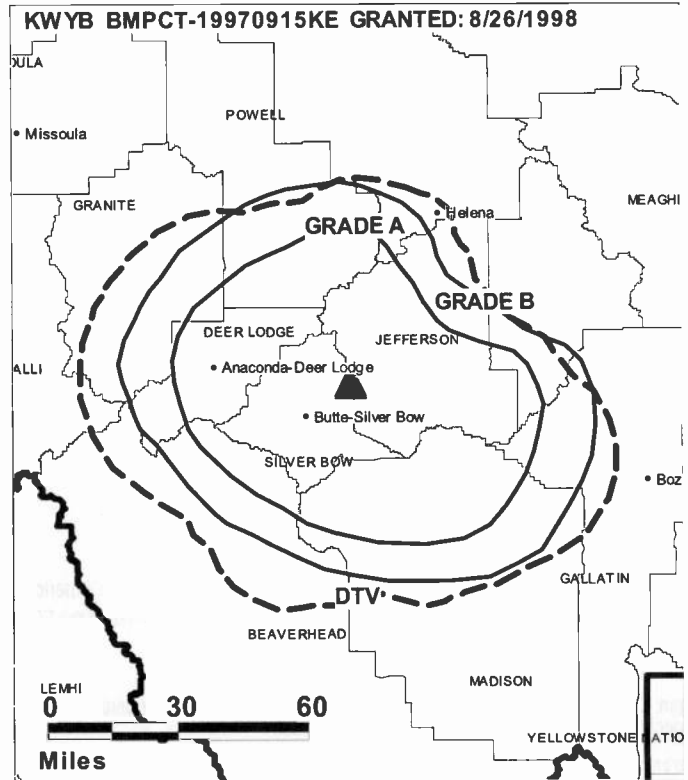
**Clay Meissner**, Business Manager.

**Linda Julius**, Program Director.

**Linda Tracy**, Promotion Manager.

**Chip Njaa**, Production Manager.

**LeRae Babb**, Traffic Manager.



© 2008 Warren Communications News

**City of License:** Butte. **Station DMA:** Butte-Bozeman, MT. **Rank:** 194.

Circulation © 2007 Nielsen. Coverage based on Nielsen study.

GrandTotal	Cable TV Households	Non-cable TV Households	Total TV Households
Estimated Station Totals *	24,660	31,160	55,820
Average Weekly Circulation (2007)	12,301	5,243	17,544
Average Daily Circulation (2007)			6,087

Station DMA Total	Cable TV Households	Non-cable TV Households	Total TV Households
Estimated Station Totals *	24,660	31,160	55,820
Average Weekly Circulation (2007)	12,301	5,243	17,544
Average Daily Circulation (2007)			6,087

\*Estimated station totals are sums of the Nielsen TV and Cable TV household estimates for each county in which the station registers viewing of more than 5% as per the Nielsen Survey Methods.

# Montana — Butte

## KWYB-DT

Ch. 19

**Network Service:** ABC.

**Grantee:** MMM License LLC, 900 Laskin Rd, Virginia Beach, VA 23451.

**Studio:** 500 W. Park, Butte, MT 59701.

**Mailing Address:** 500 W. Park, Butte, MT 59701.

**Phone:** 406-782-7185; 406-542-8900. **Fax:** 406-723-9269.

**E-mail:** mikehill@maxmontana.com

**Web Site:** <http://www.kwyb.com>

**Technical Facilities:** Channel No. 19 (500-506 MHz). Authorized power: 125-kw max. visual, aural. Antenna: 8441-ft above av. terrain, 262-ft. above ground, 8441-ft. above sea level.

Latitude	46°	00'	24"
Longitude	112°	26'	33"

**Note:** Latitude and longitude coordinates shown are based on the North American Datum of 1927 (NAD 27) as currently required by the Mass Media Bureau of the FCC.

**Ownership:** Max Media LLC (Group Owner).

**Began Operation:** Station operating under Special Temporary Authority at 0.5-kw max. visual; no on-air date

**Represented (sales):** Blair Television.

### Personnel:

**Linda Gray**, President.

**Mike Hill**, Station Manager.

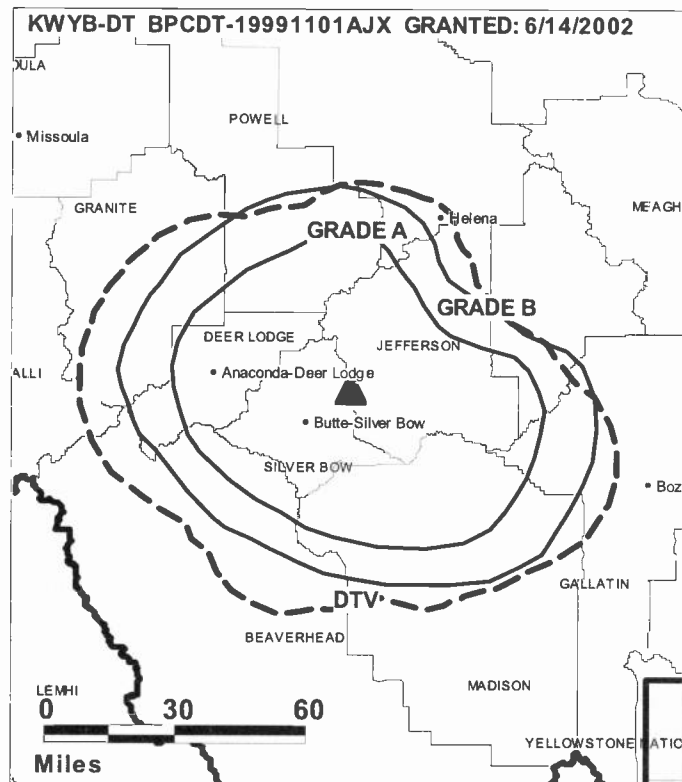
**Roy Lee**, Sales Manager.

**Melissa Mooney**, National Sales Manager.

**Mike Warner**, Director of Engineering.

**Clay Meissner**, Business Manager.

**Linda Julius**, Program Director.



**Linda Tracy**, Promotion Manager.

**Chip Njaa**, Production Manager.

**LeRae Babb**, Traffic Manager.

**City of License:** Butte. **Station DMA:** Butte-Bozeman, MT. **Rank:** 194.

**Nielsen Data:** Not available.

**KXLF-DT**  
**Ch. 5**

**Network Service:** CW, CBS.

**Grantee:** KXLF Communications Inc., PO Box 3500, 1003 S. Montana St., Butte, MT 59702.

**Studio:** 1003 S. Montana St., Butte, MT 59701.

**Mailing Address:** 1003 S. Montana St., Butte, MT 59701.

**Phone:** 406-496-8400. **Fax:** 406-792-8906.

**E-mail:** pcooney@kxlf.com

**Web Site:** http://www.kxf.com

**Technical Facilities:** Channel No. 5 (76-82 MHz). Authorized power: 8-kw visual, aural. Antenna: 1890-ft above av. terrain, 158-ft. above ground, 8413-ft. above sea level.

Latitude	80°	00'	46"
Longitude	112°	26'	30"

**Note:** Latitude and longitude coordinates shown are based on the North American Datum of 1927 (NAD 27) as currently required by the Mass Media Bureau of the FCC.

**Ownership:** Evening Post Publishing Co. (Group Owner).

**Began Operation:** Station operating; no on-air date

**Personnel:**

**Pat Cooney**, President & General Manager.

**Lynn Hopewell**, Operations Manager.

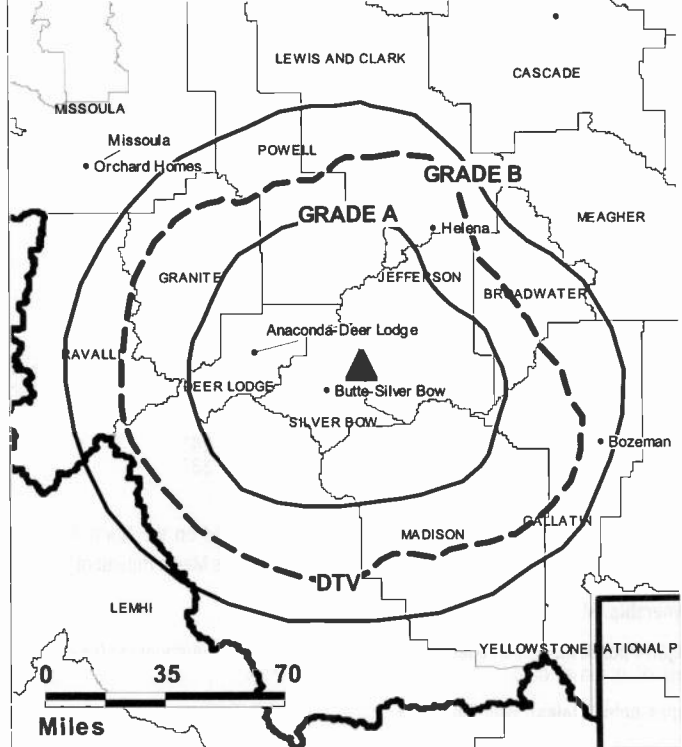
**Phil Konechy**, News Director.

**Ron Schlosser**, Chief Engineer.

**Heidi LePalm**, Business Manager.

**Pam Chittenben**, Promotion Director.

**KXLF-DT BMPCDT-20040505ABJ GRANTED: 2/16/2005**



© 2008 Warren Communications News

**City of License:** Butte. **Station DMA:** Butte-Bozeman, MT. **Rank:** 194.

**Nielsen Data:** Not available.

**KXLF-TV**

**Ch. 4**

**Network Service:** CBS.

**Licensee:** KXLF Communications Inc., PO Box 3500, 1003 S. Montana St., Butte, MT 59702.

**Studio:** 1003 S. Montana St., Butte, MT 59701.

**Mailing Address:** 1003 S. Montana St., Butte, MT 59701.

**Phone:** 406-496-8400. **Fax:** 406-782-8906.

**E-mail:** pcooney@kxlf.com

**Web Site:** http://www.kxlf.com

**Technical Facilities:** Channel No. 4 (66-72 MHz). Authorized power: 100-kw visual, 20-kw aural. Antenna: 1892-ft above av. terrain, 199-ft. above ground, 8450-ft. above sea level.

Latitude 46° 00' 27"  
Longitude 112° 26' 30"

**Transmitter:** 3-mi. E of Butte on XL Heights.

**Note:** Latitude and longitude coordinates shown are based on the North American Datum of 1927 (NAD 27) as currently required by the Mass Media Bureau of the FCC.

**Multichannel TV Sound:** Separate audio program.

**Satellite Earth Stations:** Transmitter Harris; RCA, Ku-band; Harris, 6.1-meter; Harris receivers.

**News Services:** Montana TV Network News, AP.

**Ownership:** Evening Post Publishing Co. (Group Owner).

**Began Operation:** August 14, 1953. Sale to present owner by SJL Inc. approved by FCC October 31, 1986. Sale to SJL Inc. by Garryowen Corp. (J. S. Sample) approved by FCC December 23, 1983. Sale to Garryowen by Ed Craney approved by FCC January 18, 1961 (Television Digest, Vol. 16:42; 17:4).

**Represented (legal):** Dow Lohnes PLLC.

**Personnel:**

Pat Cooney, President & General Manager.

Lynn Hopewell, Operations Manager.

Phil Konechy, News Director.

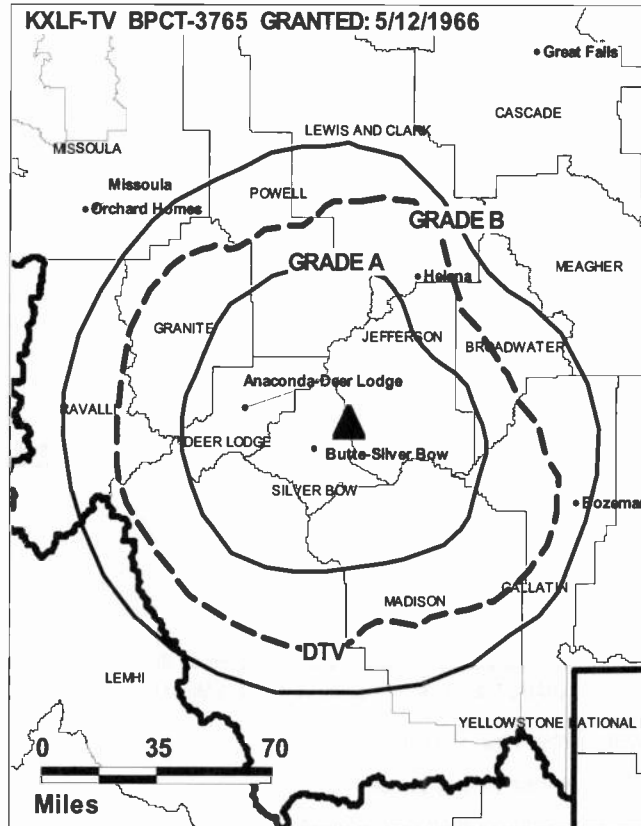
Ron Schlosser, Chief Engineer.

Heidi LePalm, Business Manager.

Pam Chittenben, Promotion Director.

**City of License:** Butte. **Station DMA:** Butte-Bozeman, MT. **Rank:** 194.

**KXLF-TV BPCT-3765 GRANTED: 5/12/1966**



Circulation © 2007 Nielsen. Coverage based on Nielsen study.

GrandTotal	Cable TV Households	Non-cable TV Households	Total TV Households
Estimated Station Totals *	16,550	37,100	53,650
Average Weekly Circulation (2007)	11,637	9,284	20,921
Average Daily Circulation (2007)			12,594
Station DMA Total	Cable TV Households	Non-cable TV Households	Total TV Households
Estimated Station Totals *	16,120	31,160	47,280
Average Weekly Circulation (2007)	11,300	8,713	20,013
Average Daily Circulation (2007)			12,179
Other DMA Total	Cable TV Households	Non-cable TV Households	Total TV Households
Estimated Station Totals *	430	5,940	6,370
Average Weekly Circulation (2007)	337	571	908
Average Daily Circulation (2007)			415

\*Estimated station totals are sums of the Nielsen TV and Cable TV household estimates for each county in which the station registers viewing of more than 5% as per the Nielsen Survey Methods.



**KXGN-TV**

**Ch. 5**

**Network Service:** NBC, CBS.

**Licensee:** Glendive Broadcasting Corp., 210 S. Douglas St., Glendive, MT 59330.

**Studio:** 210 S. Douglas St., Glendive, MT 59330.

**Mailing Address:** 210 S. Douglas St., Glendive, MT 59330.

**Phone:** 406-377-3377. **Fax:** 406-365-2181.

**E-mail:** studios@kxgn.com

**Web Site:** http://www.kxgn.com

**Technical Facilities:** Channel No. 5 (76-82 MHz). Authorized power: 14.8-kw visual, 2.95-kw aural. Antenna: 513-ft above av. terrain, 158-ft. above ground, 2818-ft. above sea level.

Latitude 47° 03' 15"  
Longitude 104° 40' 45"

**Transmitter:** 4-mi. SE of city.

**Note:** Latitude and longitude coordinates shown are based on the North American Datum of 1927 (NAD 27) as currently required by the Mass Media Bureau of the FCC.

**AM Affiliate:** KXGN, 1-kw, 1400 kHz.

**News Service:** National Weather Service.

**Ownership:** Glendive Broadcasting Corp. (Group Owner).

**Began Operation:** November 1, 1957.

**Represented (sales):** Millennium Sales & Marketing.

**Represented (engineering):** Mullaney Engineering Inc.

**Personnel:**

**Paul Sturlaugson**, General Manager.

**Jon Arneson**, Sales Manager.

**Ed Agre**, News Director.

**Mike Huseby**, Chief Engineer.

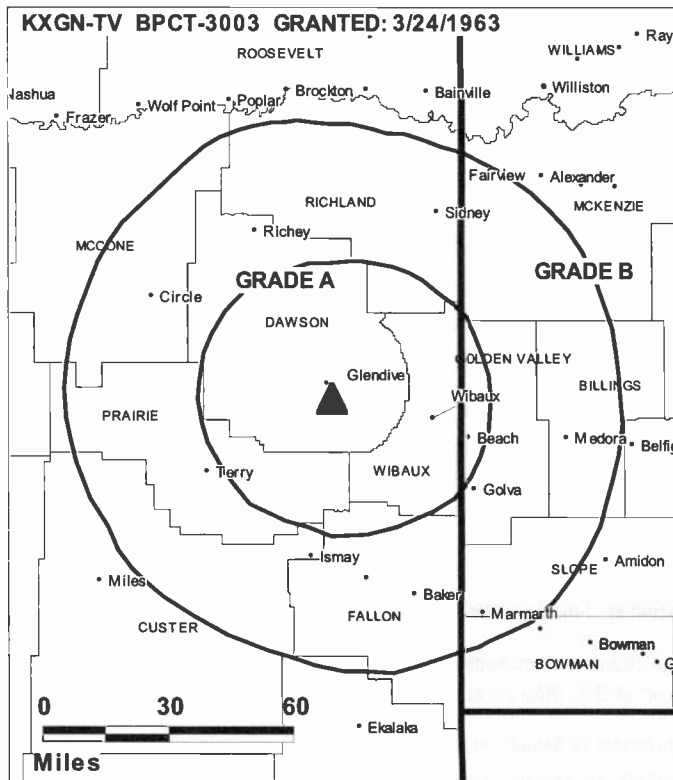
**Laurie Harbig**, Program & Promotion Director.

**Wayne Harbig**, Production Director.

**Nikki Mannon**, Traffic Manager.

**Jill Page**, Office Manager.

**City of License:** Glendive. **Station DMA:** Glendive, MT. **Rank:** 210.



Circulation © 2007 Nielsen. Coverage based on Nielsen study.

GrandTotal	Cable TV Households	Non-cable TV Households	Total TV Households
Estimated Station Totals *	7,230	2,190	9,420
Average Weekly Circulation (2007)	3,183	456	3,639
Average Daily Circulation (2007)			1,792
Station DMA Total	Cable TV Households	Non-cable TV Households	Total TV Households
Estimated Station Totals *	2,970	1,010	3,980
Average Weekly Circulation (2007)	1,838	343	2,181
Average Daily Circulation (2007)			1,214
Other DMA Total	Cable TV Households	Non-cable TV Households	Total TV Households
Estimated Station Totals *	4,260	1,180	5,440
Average Weekly Circulation (2007)	1,345	113	1,458
Average Daily Circulation (2007)			578

\*Estimated station totals are sums of the Nielsen TV and Cable TV household estimates for each county in which the station registers viewing of more than 5% as per the Nielsen Survey Methods.

**KFBB-DT**  
**Ch. 8**

**Network Service:** ABC.

**Licensee:** MMM License II LLC, 900 Laskin Rd, Virginia Beach, VA 23451.

**Studio:** 3200 Old Havre Hwy., Black Eagle, MT 59414.

**Mailing Address:** PO Box 1139, Great Falls, MT 59403.

**Phone:** 406-453-4377. **Fax:** 406-727-9703.

**E-mail:** danette@maxmontana.com

**Web Site:** http://www.kfbb.com

**Technical Facilities:** Channel No. 8 (180-186 MHz). Authorized power: 3.39-kw visual, aural. Antenna: 479-ft above av. terrain, 400-ft. above ground, 3960-ft. above sea level.

Latitude	47°	32'	08.2"
Longitude	111°	17'	02.1"

Holds CP for change to 31-kw visual, 470-ft above av. terrain, 400-ft. above ground, 3960-ft. above sea level; BPCDT-20060707AEY.

**Note:** Latitude and longitude coordinates shown are based on the North American Datum of 1927 (NAD 27) as currently required by the Mass Media Bureau of the FCC.

**News Services:** ABC NewsOne, AP, National Weather Service.

**Ownership:** Max Media LLC (Group Owner).

**Began Operation:** March 25, 2002. Standard Definition.

**Represented (engineering):** Hammett & Edison Inc.

**Represented (legal):** Smithwick & Belendiuk PC.

**Represented (sales):** Continental Television Sales.

**Personnel:**

**Danette Suckut**, General Manager & General Sales Manager.

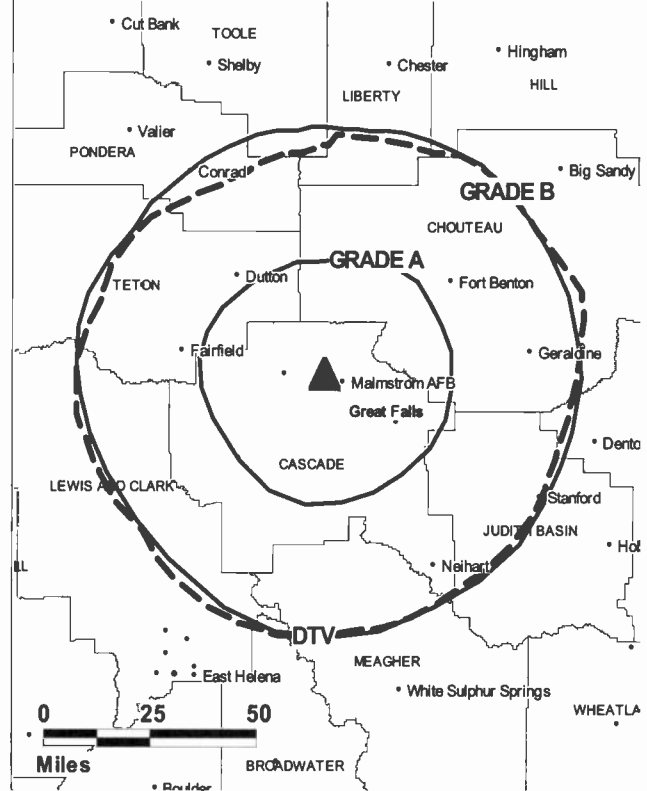
**Karen Venetz**, Local Sales Manager.

**Brenda Paynter**, News Director.

**John Brady**, Chief Engineer.

**Debbie Britzius**, Business Manager.

**KFBB-DT BPCDT-20060707AEY GRANTED: 2/8/2007**



© 2008 Warren Communications News

**Christy Baldry**, Programming Director.

**Marty Wilcox**, Promotion Director.

**Andy Ashcraft**, Production Manager.

**Kim Flood**, Traffic Manager.

**City of License:** Great Falls. **Station DMA:** Great Falls, MT. **Rank:** 191.

**Nielsen Data:** Not available.

**KFBB-TV**  
**Ch. 5**

**Network Service:** ABC.

**Licensee:** MMM License II LLC, 900 Laskin Rd, Virginia Beach, VA 23451.

**Studio:** 3200 Old Havre Hwy., Black Eagle, MT 59414.

**Mailing Address:** PO Box 1139, Great Falls, MT 59403.

**Phone:** 406-453-4377. **Fax:** 406-727-9703.

**E-mail:** danette@maxmontana.com

**Web Site:** http://www.kfbb.com

**Technical Facilities:** Channel No. 5 (76-82 MHz). Authorized power: 100-kw visual, 20-kw aural. Antenna: 590-ft above av. terrain, 540-ft. above ground, 4310-ft. above sea level.

Latitude 47° 32' 08"  
Longitude 111° 17' 02"

**Transmitter:** U.S. Hwy. 87, 1-mi. N of Missouri River, Great Falls.

**Note:** Latitude and longitude coordinates shown are based on the North American Datum of 1927 (NAD 27) as currently required by the Mass Media Bureau of the FCC.

**Satellite Earth Stations:** Transmitter Harris; Vertex, 4.5-meter Ku-band; Andrew, 4.5-meter; Microdyne, 7-meter; Microdyne, M/A-Com, Avantek receivers.

**News Services:** AP, National Weather Service, ABC NewsOne.

**Ownership:** Max Media LLC (Group Owner).

**Began Operation:** March 21, 1954. Sale to present owner by Wooster Republican Printing Co. approved by FCC October 22, 2004. Sale to Wooster Republican Printing Co. by Advance Corp. approved by FCC April 26, 1982 (Television Digest, Vol. 22:8). Sale to Advance by Harriscope Broadcasting Corp. approved by FCC April 21, 1977. Sale to Harriscope by David E. Bright, Ernest Scanlon & Daniel O'Shea approved by FCC May 23, 1962 (Vol. 2:11, 22). Sale to Bright, Scanlon & O'Shea by Joseph P. Wilkins and associates approved by FCC January 27, 1960 (Vol. 16:3, 5).

**Represented (sales):** Continental Television Sales.

**Represented (legal):** Smithwick & Belendiuk PC.

**Represented (engineering):** Hammett & Edison Inc.

**Personnel:**

**Danette Suckut,** General Manager & General Sales Manager.

**Karen Venetz,** Local Sales Manager.

**Brenda Paynter,** News Director.

**John Brady,** Chief Engineer.

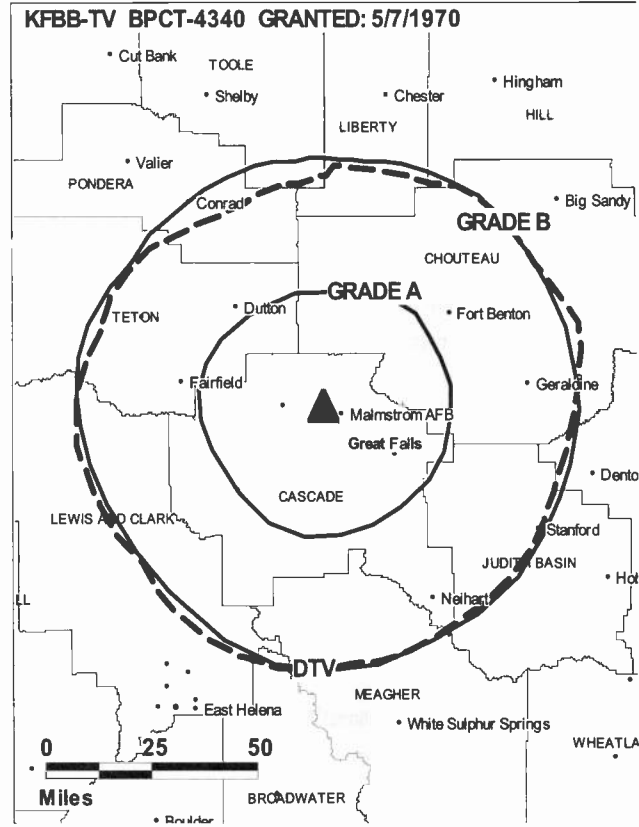
**Debbie Britzius,** Business Manager.

**Christy Baldry,** Programming Director.

**Marty Wilcox,** Promotion Director.

**Andy Ashcraft,** Production Manager.

**Kim Flood,** Traffic Manager.



© 2008 Warren Communications News

**City of License:** Great Falls. **Station DMA:** Great Falls, MT. **Rank:** 191.

Circulation © 2007 Nielsen. Coverage based on Nielsen study.

GrandTotal	Cable TV Households	Non-cable TV Households	Total TV Households
Estimated Station Totals *	33,140	41,190	74,330
Average Weekly Circulation (2007)	19,828	16,347	36,175
Average Daily Circulation (2007)			15,785
Station DMA Total	Cable TV Households	Non-cable TV Households	Total TV Households
Estimated Station Totals *	31,820	30,820	62,640
Average Weekly Circulation (2007)	19,652	15,528	35,180
Average Daily Circulation (2007)			15,613
Other DMA Total	Cable TV Households	Non-cable TV Households	Total TV Households
Estimated Station Totals *	1,320	10,370	11,690
Average Weekly Circulation (2007)	176	819	995
Average Daily Circulation (2007)			172

\*Estimated station totals are sums of the Nielsen TV and Cable TV household estimates for each county in which the station registers viewing of more than 5% as per the Nielsen Survey Methods.

# Montana — Great Falls

**KLMN**

**Ch. 26**

**Network Service:** MNT.

**Grantee:** Montana License Sub Inc., One Shackelford Dr., Suite 400, Little Rock, AR 72211-2545.

**Mailing Address:** One Shackelford Dr., Suite 400, Little Rock, AR 72211-2545.

**Phone:** 501-221-0400. **Fax:** 501-221-1101.

**Technical Facilities:** Channel No. 26 (542-548 MHz). Authorized power: 355-kw max. visual, aural. Antenna: 214-ft above av. terrain, 165-ft. above ground, 3701-ft. above sea level.

Latitude	47°	32'	23"
Longitude	111°	17'	06"

**Transmitter:** N Side of 36th Ave. NE, approx. 0.2-mi. W of Bootlegger Trail.

**Note:** Latitude and longitude coordinates shown are based on the North American Datum of 1927 (NAD 27) as currently required by the Mass Media Bureau of the FCC.

**Ownership:** Equity Media Holdings Corp. (Group Owner).

**Began Operation:** June 11, 2003. Sale to MMBG License LLC (Max Media LLC) dismissed by FCC March 28, 2007. Equity Broadcasting Corp. merged with Coconut Palm Acquisition Corp., becoming Equity Media Holdings Corp. FCC approved deal March 27, 2007. Sale to Equity Broadcasting Corp. by WinStar Broadcasting Corp. approved by FCC July 18, 2001. Due to financial difficulties, station dark from November 2003 until August 15, 2004. Due to transmitter malfunctions, station dark from October 6, 2005 until October 5, 2006.

**Represented (engineering):** du Treil, Lundin & Rackley Inc.

**Personnel:**

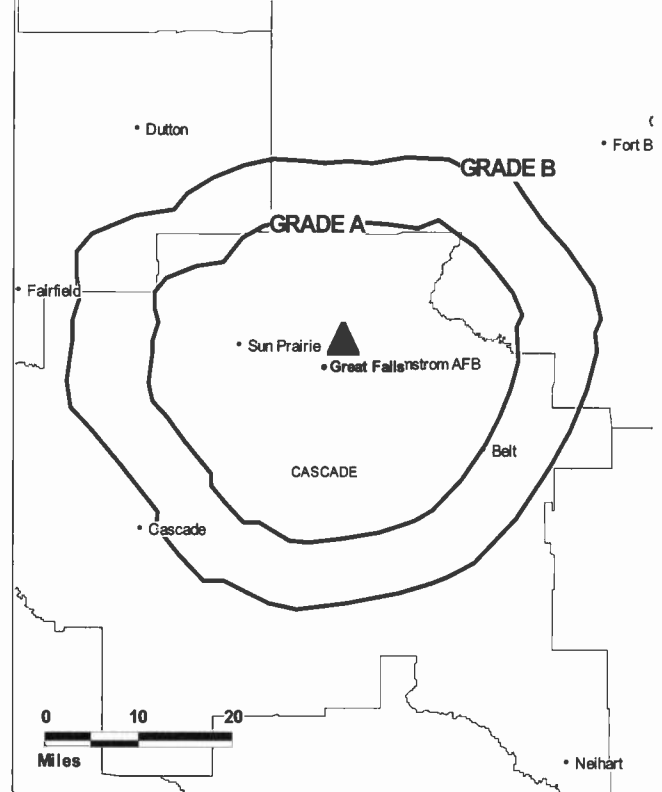
**William J. Rouhana Jr.,** Chairman.

**Stuart B. Rekant,** President.

**Timothy R. Graham,** Executive Vice President.

**Michael J. Grav,** Chief Financial Officer & Assistant Secretary.

KLMN BMPCT-20011207AAN GRANTED: 12/3/2002



© 2008 Warren Communications News

**Joseph M. Sandri Jr.,** Vice President & Secretary.

**City of License:** Great Falls. **Station DMA:** Great Falls, MT. **Rank:** 191.

**Nielsen Data:** Not available.

**KRTV**  
**Ch. 3**

**Network Service:** CBS.

**Licensee:** KRTV Communications Inc., PO Box 2989, Great Falls, MT 59403.

**Studio:** 3300 Old Havre Hwy., Black Eagle, MT 59414.

**Mailing Address:** PO Box 2989, Great Falls, MT 59403.

**Phone:** 406-791-5400. **Fax:** 406-791-5479.

**E-mail:** bill@krtv.com

**Web Site:** http://www.krtv.com

**Technical Facilities:** Channel No. 3 (60-66 MHz). Authorized power: 100-kw visual, 10-kw aural. Antenna: 586-ft above av. terrain, 557-ft. above ground, 4100-ft. above sea level.

Latitude 47° 32' 09"  
Longitude 111° 17' 02"

**Transmitter:** U.S. Hwy. 87, 1-mi. N of Missouri River, Great Falls.

**Note:** Latitude and longitude coordinates shown are based on the North American Datum of 1927 (NAD 27) as currently required by the Mass Media Bureau of the FCC.

**Multichannel TV Sound:** Separate audio program.

**Satellite Earth Stations:** Transmitter Harris; Prodelin, 3.2-meter C-band; RCA, 4.5-meter Ku-band; DH Satellite, 5-meter Ku-band; Scientific-Atlanta, M/A-Com, Agile Omni receivers.

**News Services:** AP, Montana TV Network News.

**Ownership:** Evening Post Publishing Co. (Group Owner).

**Began Operation:** October 5, 1958. Sale to present owner by SJL Inc. approved by FCC October 31, 1986. Sale to SJL Inc. by Garryowen Corp. approved by FCC December 21, 1983. Sale to Garryowen by Dan Snyder & associates approved by FCC February 28, 1969. Sale to Dan Snyder & associates by Francis N. & Robert R. Laird approved by FCC October 1, 1958 (Television Digest, Vol. 14:40).

**Represented (sales):** Petry Television Inc.

**Represented (legal):** Dow Lohnes PLLC.

**Personnel:**

**William Preston,** President & General Manager.

**Art Taft,** General & Local Sales Manager.

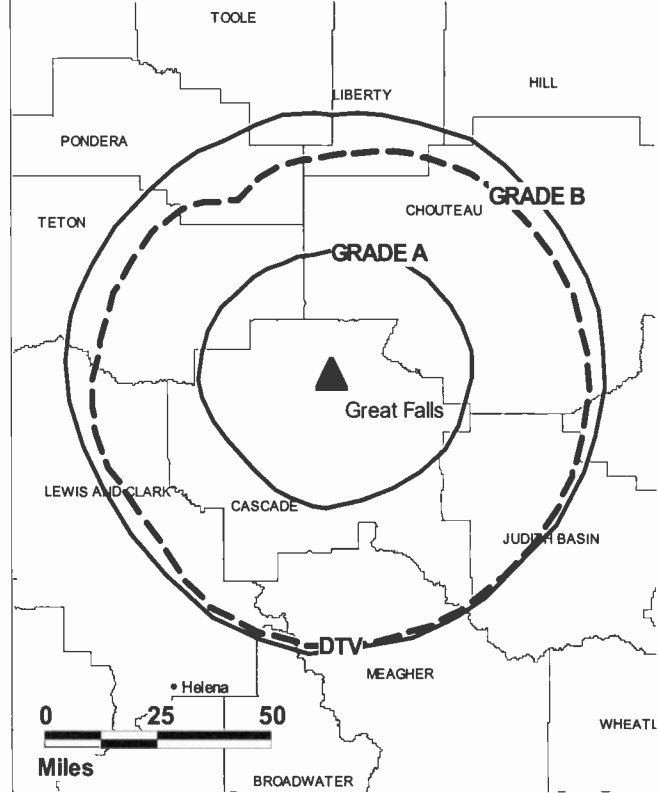
**Jerry Howard,** News Director.

**Marlowe Rames,** Chief Engineer.

**Connie Walter,** Business Manager.

**Roxanna Rattray,** Program Coordinator, Promotion Director & Traffic Manager.

**KRTV BPCT-4457 GRANTED: 10/18/1971**



**Tim Luinstra,** Production Coordinator.

**City of License:** Great Falls. **Station DMA:** Great Falls, MT. **Rank:** 191.

Circulation © 2007 Nielsen. Coverage based on Nielsen study.

GrandTotal	Cable TV Households	Non-cable TV Households	Total TV Households
Estimated Station Totals *	31,820	30,820	62,640
Average Weekly Circulation (2007)	25,163	17,848	43,011
Average Daily Circulation (2007)			27,277

Station DMA Total	Cable TV Households	Non-cable TV Households	Total TV Households
Estimated Station Totals *	31,820	30,820	62,640
Average Weekly Circulation (2007)	25,163	17,848	43,011
Average Daily Circulation (2007)			27,277

\*Estimated station totals are sums of the Nielsen TV and Cable TV household estimates for each county in which the station registers viewing of more than 5% as per the Nielsen Survey Methods.

**KRTV-DT**  
**Ch. 7**

**Network Service:** CW, CBS.

**Grantee:** KRTV Communications Inc., PO Box 2989, Great Falls, MT 59403.

**Studio:** 3300 Old Havre Hwy., Black Eagle, MT 59414.

**Mailing Address:** PO Box 2989, Great Falls, MT 59403.

**Phone:** 406-791-5400. **Fax:** 406-791-5479.

**E-mail:** bill@krtv.com

**Web Site:** http://www.krtv.com

**Technical Facilities:** Channel No. 7 (174-180 MHz). Authorized power: 28.5-kw visual, aural. Antenna: 492-ft above av. terrain, 425-ft. above ground, 3968-ft. above sea level.

Latitude	47°	32'	09"
Longitude	111°	17'	02"

**Note:** Latitude and longitude coordinates shown are based on the North American Datum of 1927 (NAD 27) as currently required by the Mass Media Bureau of the FCC.

**Ownership:** Evening Post Publishing Co. (Group Owner).

**Began Operation:** Station operating under Special Temporary Authority at 4.7-kw visual; no on-air date

**Personnel:**

**William Preston**, President & General Manager.

**Art Taft**, General & Local Sales Manager.

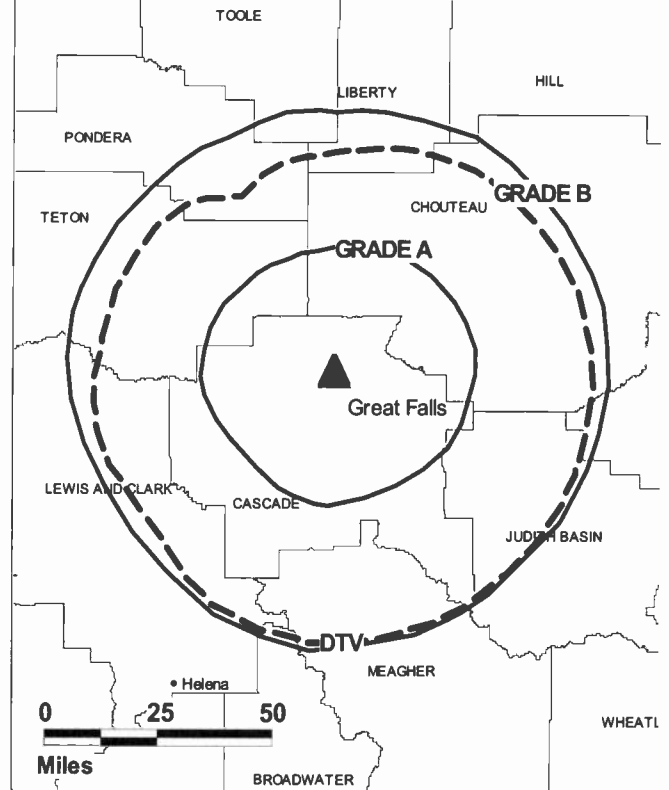
**Jerry Howard**, News Director.

**Marlowe Rames**, Chief Engineer.

**Connie Walter**, Business Manager.

**Roxanna Rattray**, Program Coordinator, Promotion Director & Traffic Manager.

**KRTV-DT BMDPDT-20060706ADV GRANTED: 7/25/2006**



© 2008 Warren Communications News

**Tim Luinstra**, Production Coordinator.

**City of License:** Great Falls. **Station DMA:** Great Falls, MT. **Rank:** 191.

**Nielsen Data:** Not available.

**KTGF**  
**Ch. 16**

**Network Service:** FOX.

**Licensee:** Destiny Licenses LLC, 18 Huntington Ave., Wichita, KS 67206.

**Studio:** 118 6th St. S, Great Falls, MT 59405.

**Mailing Address:** 118 6th St. S, Great Falls, MT 59405.

**Phone:** 406-761-8816. **Fax:** 406-454-3484.

**E-mail:** ktgf@ktgf.com

**Web Site:** http://www.ktgf.com

**Technical Facilities:** Channel No. 16 (482-488 MHz). Authorized power: 2030-kw max. visual, 203-kw aural. Antenna: 1046-ft above av. terrain, 769-ft. above ground, 4619-ft. above sea level.

Latitude	47°	36'	26"
Longitude	111°	21'	27"

Holds CP for change to 2040-kw max. visual, 1010-ft above av. terrain, 770-ft. above ground, 4590-ft. above sea level; lat. 47° 36' 24.40", long. 111° 21' 30.80", BPCT-20041119ADZ.

**Note:** Latitude and longitude coordinates shown are based on the North American Datum of 1927 (NAD 27) as currently required by the Mass Media Bureau of the FCC.

**Multichannel TV Sound:** Stereo only.

**Satellite Earth Stations:** Transmitter Comark; Scientific-Atlanta, 4-meter Ku-band; Paracclipse, 4-meter C-band; Vertex, 5-meter Ku-band; Microdyne, M/A-Com receivers.

**News Service:** AP.

**Ownership:** Destiny Communications LLC (Group Owner).

**Began Operation:** September 21, 1986. Sale to present owner by Max Media LLC approved by FCC October 22, 2004. Sale to The KTGF Trust, Paul T. Lucci, Trustee dismissed by FCC September 20, 2004 at applicant's request. Sale to Max Media LLC by Continental Television Network Inc. approved by FCC February 5, 2001.

**Represented (sales):** Blair Television.

**Represented (legal):** Garvey Schubert Barer.

**Represented (engineering):** Peter V. Gureckis & Associates.

**Personnel:**

**Linda Gray**, President.

**Darnell Washington**, General Manager.

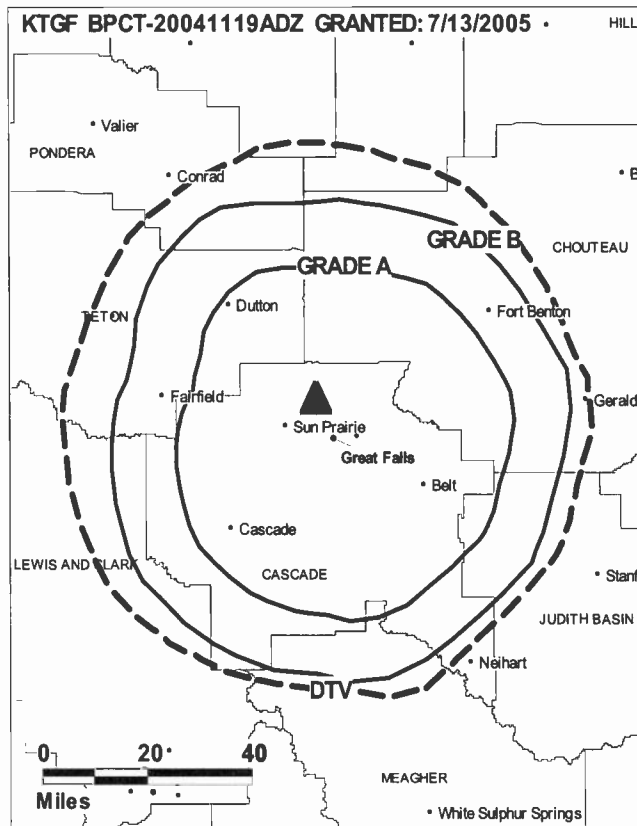
**Melissa Mooney**, National Sales Manager.

**Martin Hastings**, Chief Engineer.

**Clay Meissner**, Business Manager.

**Linda Tracy**, Promotion Manager.

**Linda Julius**, Program Director.



© 2008 Warren Communications News

**Hayes Delisle**, Production Manager.

**LeRae Babb**, Traffic Manager.

**City of License:** Great Falls. **Station DMA:** Great Falls, MT. **Rank:** 191.

Circulation © 2007 Nielsen. Coverage based on Nielsen study.

GrandTotal	Cable TV Households	Non-cable TV Households	Total TV Households
Estimated Station Totals *	31,820	30,290	62,110
Average Weekly Circulation (2007)	12,779	6,373	19,152
Average Daily Circulation (2007)			5,574

Station DMA Total	Cable TV Households	Non-cable TV Households	Total TV Households
Estimated Station Totals *	31,820	30,290	62,110
Average Weekly Circulation (2007)	12,779	6,373	19,152
Average Daily Circulation (2007)			5,574

\*Estimated station totals are sums of the Nielsen TV and Cable TV household estimates for each county in which the station registers viewing of more than 5% as per the Nielsen Survey Methods.

**KTGF-DT**

**Ch. 45**

**Network Service:** FOX.

**Grantee:** Destiny Licenses LLC, 18 Huntington Ave., Wichita, KS 67206.

**Studio:** 118 6th St. S, Great Falls, MT 59405.

**Mailing Address:** 118 6th St. S, Great Falls, MT 59405.

**Phone:** 406-761-8816. **Fax:** 406-454-3484.

**E-mail:** ktgf@ktgf.com

**Web Site:** http://www.ktgf.com

**Technical Facilities:** Channel No. 45 (656-662 MHz), Authorized power: 175-kw max. visual, aural. Antenna: 948-ft above av. terrain, 708-ft. above ground, 4527-ft. above sea level.

Latitude	47°	36'	24.40"
Longitude	111°	21'	30.80"

**Note:** Latitude and longitude coordinates shown are based on the North American Datum of 1927 (NAD 27) as currently required by the Mass Media Bureau of the FCC.

**Ownership:** Destiny Communications LLC (Group Owner).

**Began Operation:** Station operating under Special Temporary Authority at 0.55-kw max. visual; no on-air date

**Represented (legal):** Garvey Schubert Barer.

**Represented (sales):** Blair Television.

**Personnel:**

**Linda Gray**, President.

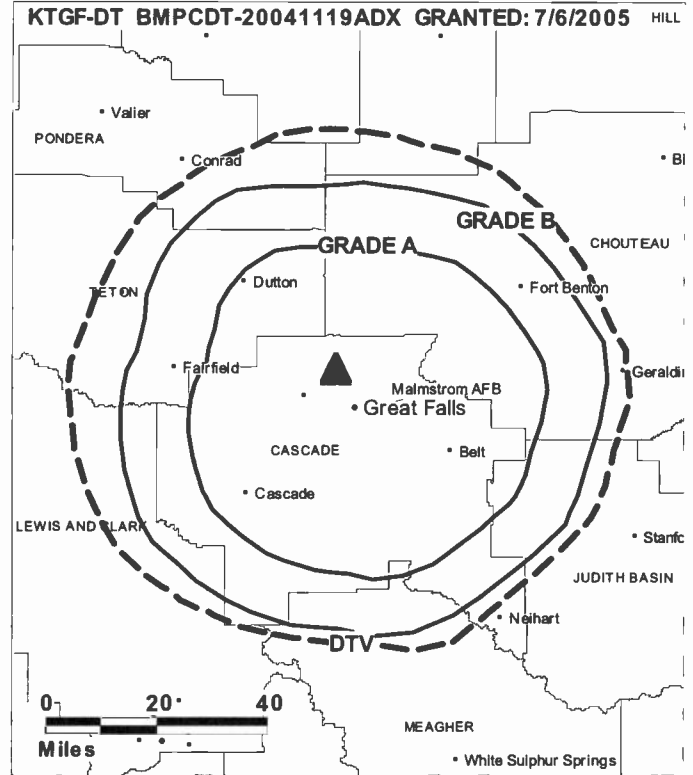
**Darnell Washington**, General Manager.

**Melissa Mooney**, National Sales Manager.

**Martin Hastings**, Chief Engineer.

**Clay Meissner**, Business Manager.

**Linda Julius**, Program Director.



© 2008 Warren Communications News

**Linda Tracy**, Promotion Manager.

**Hayes Delisle**, Production Manager.

**LeRae Babb**, Traffic Manager.

**City of License:** Great Falls. **Station DMA:** Great Falls, MT. **Rank:** 191.

**Nielsen Data:** Not available.



**KHMT**  
Ch. 4

**Network Service:** FOX.

**Licensee:** Mission Broadcasting Inc., 544 Red Rock Dr., Wadsworth, OH 44281.

**Studio:** 445 S. 24th St. W, Billings, MT 59102.

**Mailing Address:** 445 S. 24th St. W, Billings, MT 59102.

**Phone:** 406-652-7366. **Fax:** 406-652-6963.

**E-mail:** patking@khmt.com

**Web Site:** http://www.khmt.com

**Technical Facilities:** Channel No. 4 (66-72 MHz). Authorized power: 100-kw visual, 10-kw aural. Antenna: 1060-ft above av. terrain, 628-ft. above ground, 4688-ft. above sea level.

Latitude 45° 44' 29"  
Longitude 108° 08' 19"

**Transmitter:** Pryor Star Rte., Billings.

**Note:** Latitude and longitude coordinates shown are based on the North American Datum of 1927 (NAD 27) as currently required by the Mass Media Bureau of the FCC.

**LMA:** Local marketing agreement with KSVI (A), Billings.

**Ownership:** Mission Broadcasting Inc. (Group Owner).

**Began Operation:** November 26, 1980. Pro forma assignment to present owner by Kenos Broadcasting II Inc. (David Smith) approved by FCC December 22, 2003. Sale to Kenos Broadcasting II Inc. (David Smith) by VHR Broadcasting Inc. approved by FCC December 17, 2003. Sale to VHR Broadcasting Inc. by Wolf Mountain Broadcasting Inc. approved by FCC November 29, 2001.

**Represented (legal):** Drinker Biddle & Reath LLP.

**Represented (sales):** Millennium Sales & Marketing.

**Personnel:**

**Jerry Jones**, Vice President & General Manager.

**Scott Smith**, Operations Manager.

**Kim White**, Local Sales Manager.

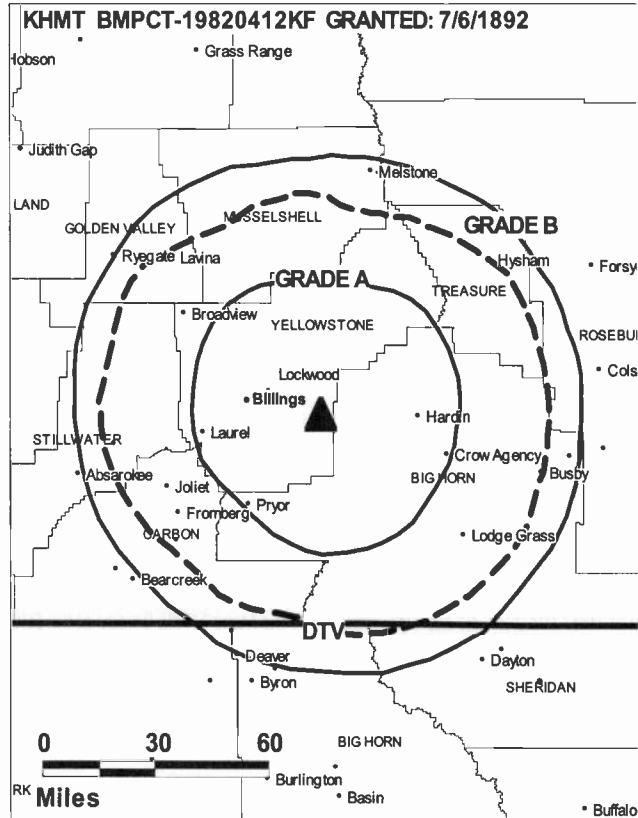
**Ron Walden**, Chief Engineer.

**Betty Kercher**, Business Manager.

**Patricia King**, Program Director.

**Kris Aschim**, Promotion Director.

**Tracy Schott**, Traffic Manager.



© 2008 Warren Communications News

**City of License:** Hardin. **Station DMA:** Billings, MT. **Rank:** 170.

Circulation © 2007 Nielsen. Coverage based on Nielsen study.

GrandTotal	Cable TV Households	Non-cable TV Households	Total TV Households
Estimated Station Totals *	50,280	46,250	96,530
Average Weekly Circulation (2007)	19,844	16,228	36,072
Average Daily Circulation (2007)			11,043
Station DMA Total	Cable TV Households	Non-cable TV Households	Total TV Households
Estimated Station Totals *	50,280	46,250	96,530
Average Weekly Circulation (2007)	19,844	16,228	36,072
Average Daily Circulation (2007)			11,043

\*Estimated station totals are sums of the Nielsen TV and Cable TV household estimates for each county in which the station registers viewing of more than 5% as per the Nielsen Survey Methods.

**KHMT-DT**  
**Ch. 22**

**Network Service:** FOX.

**Grantee:** Mission Broadcasting Inc., 544 Red Rock Dr., Wadsworth, OH 44281.

**Studio:** 445 S. 24th St. W, Billings, MT 59102.

**Mailing Address:** 445 S. 24th St. W, Billings, MT 59102.

**Phone:** 406-652-7366. **Fax:** 406-652-6963.

**E-mail:** patking@khmt.com

**Web Site:** http://www.khmt.com

**Technical Facilities:** Channel No. 22 (518-524 MHz). Authorized power: 1000-kw max. visual, aural. Antenna: 812-ft above av. terrain, 368-ft. above ground, 4423-ft. above sea level.

Latitude	45°	44'	24"
Longitude	108°	08'	18"

**Note:** Latitude and longitude coordinates shown are based on the North American Datum of 1927 (NAD 27) as currently required by the Mass Media Bureau of the FCC.

**Ownership:** Mission Broadcasting Inc. (Group Owner).

**Began Operation:** Station operating under Special Temporary Authority at 2.4-kw max. visual; no on-air date

**Represented (legal):** Drinker Biddle & Reath LLP.

**Represented (sales):** Millennium Sales & Marketing.

**Personnel:**

**Jerry Jones**, Vice President & General Manager.

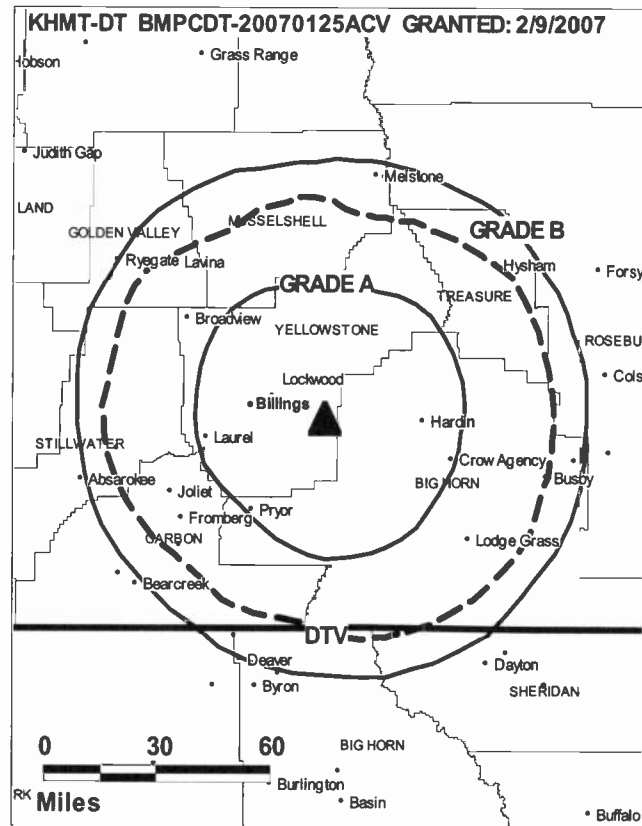
**Scott Smith**, Operations Manager.

**Kim White**, Local Sales Manager.

**Ron Walden**, Chief Engineer.

**Betty Kercher**, Business Manager.

**Patricia King**, Program Director.



© 2008 Warren Communications News

**Kris Aschim**, Promotion Director.

**Tracy Schott**, Traffic Manager.

**City of License:** Hardin. **Station DMA:** Billings, MT. **Rank:** 170.

**Nielsen Data:** Not available.

**KBBJ**  
**Ch. 9**

**Network Service:** NBC.

**Licensee:** Beartooth Communications Co., 1500 Foremaster Lane, Las Vegas, NV 89101.

**Studio:** 100 W. Lyndale Ave., Suite A, Helena, MT 59601.

**Mailing Address:** PO Box 6125, Helena, MT 59604.

**Phone:** 406-457-1212. **Fax:** 406-442-5106.

**E-mail:** ktvh@ktvh.com

**Web Site:** http://www.ktvh.com

**Technical Facilities:** Channel No. 9 (186-192 MHz). Authorized power: 9-kw visual, aural. Antenna: 1302-ft above av. terrain, 43-ft. above ground, 4852-ft. above sea level.

Latitude	48°	20'	32"
Longitude	109°	43'	41"

**Note:** Latitude and longitude coordinates shown are based on the North American Datum of 1927 (NAD 27) as currently required by the Mass Media Bureau of the FCC.

**Ownership:** Sunbelt Communications Co. (Group Owner).

**Began Operation:** January 2, 2001.

**Personnel:**

**Kathy Ernst**, General Manager.

**Debbie Schmidt**, Sales & Marketing Specialist.

**Rachel Cottrell**, Sales & Marketing Specialist.

**Casey Kyler-West**, News & Production Director.

**Mike Anderson**, Chief Engineer.

**Wendy Bingham**, Business Manager.

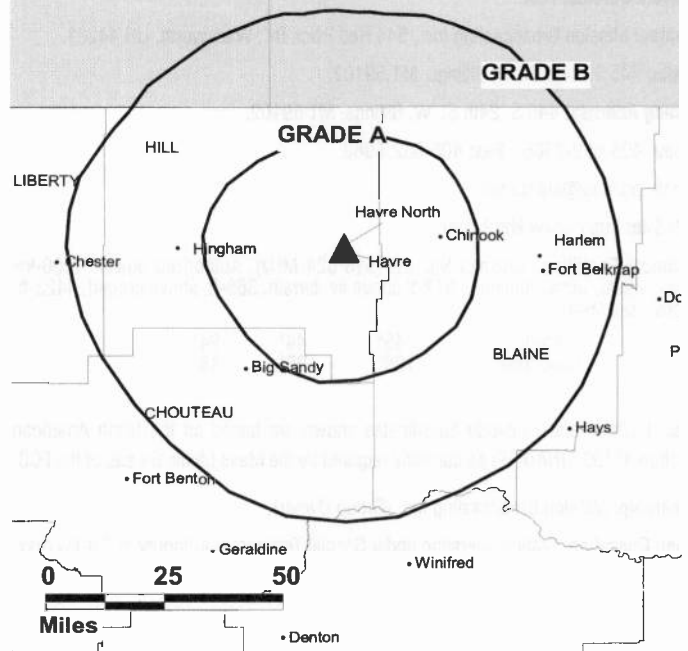
**Barb Monroy**, Program Director.

**Greg Pace**, Promotions & Creative Services Director.

**Eric Tarr**, Traffic Manager.

**City of License:** Havre. **Station DMA:** Great Falls, MT. **Rank:** 191.

KBBJ BMPCT-20000425ABA GRANTED: 10/23/2000



© 2008 Warren Communications News

Circulation © 2007 Nielsen. Coverage based on Nielsen study.

GrandTotal	Cable TV Households	Non-cable TV Households	Total TV Households
Estimated Station Totals *	3,950	3,140	7,090
Average Weekly Circulation (2007)	1,904	218	2,122
Average Daily Circulation (2007)			751
Station DMA Total	Cable TV Households	Non-cable TV Households	Total TV Households
Estimated Station Totals *	3,950	3,140	7,090
Average Weekly Circulation (2007)	1,904	218	2,122
Average Daily Circulation (2007)			751

\*Estimated station totals are sums of the Nielsen TV and Cable TV household estimates for each county in which the station registers viewing of more than 5% as per the Nielsen Survey Methods.

**KMTF**  
**Ch. 10**

**Network Service:** CW.

**Licensee:** Rocky Mountain Broadcasting Co., 455 Capitol Mall, Suite 210, Sacramento, CA 95814.

**Studio:** 100 W. Lindale St., Suite B, Helena, MT 59601.

**Mailing Address:** 100 W. Lyndale Ave., Suite B, Helena, MT 59601.

**Phone:** 406-457-1010; 406-457-1212. **Fax:** 406-442-5106.

**E-mail:** palbertson@ktvh.com

**Technical Facilities:** Channel No. 10 (192-198 MHz). Authorized power: 217-kw visual, aural. Antenna: 2332-ft above av. terrain, 138-ft. above ground, 7934-ft. above sea level.

Latitude	46°	49'	35"
Longitude	111°	42'	32"

**Transmitter:** Hogback Mountain, 21.2-mi. NE of Helena.

**Note:** Latitude and longitude coordinates shown are based on the North American Datum of 1927 (NAD 27) as currently required by the Mass Media Bureau of the FCC.

**Ownership:** Meridian Communications of Montana Inc.; Uhlmann & Latshaw Broadcasting LLC.

**Began Operation:** August 15, 1998. Transfer of control from Uhlmann/Latshaw Broadcasting LLC to Meridian Communications of Montana Inc. pends.

**Represented (legal):** Suzanne E. Rogers.

**Represented (engineering):** du Treil, Lundin & Rackley Inc.

**Personnel:**

**Kathy Ernst,** General Manager.

**Paul Albertson,** Station Manager.

**Alice Doyle,** General Sales Manager.

**Greg Pace,** Promotion & Publicity Manager.

**Barbara Monroy,** Program & Traffic Manager.

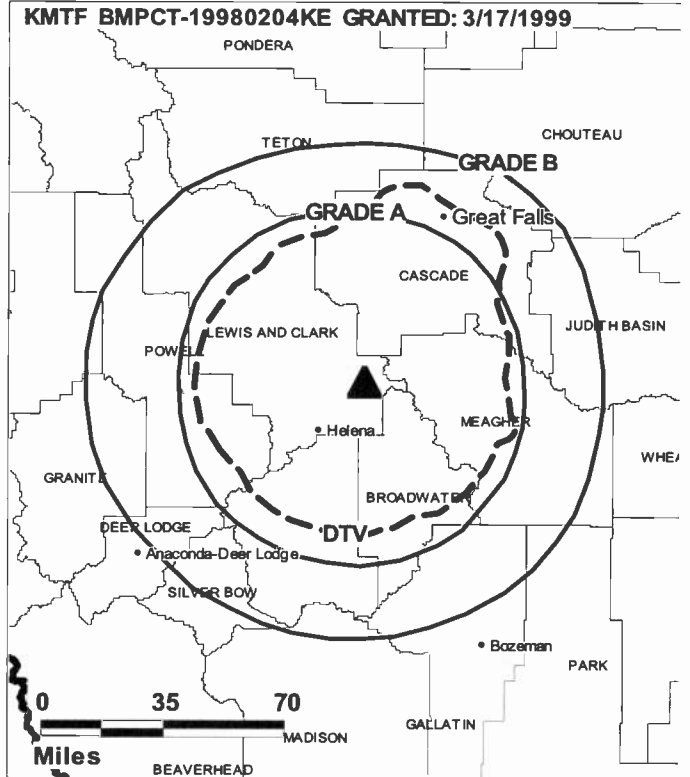
**Wendy Bingham,** Finance Manager.

**City of License:** Helena. **Station DMA:** Helena, MT. **Rank:** 206.



FULLY SEARCHABLE • CONTINUOUSLY UPDATED • DISCOUNT RATES FOR PRINT PURCHASERS

For more information call 800-771-9202 or visit [www.warren-news.com](http://www.warren-news.com)



© 2008 Warren Communications News

Circulation © 2007 Nielsen. Coverage based on Nielsen study.

GrandTotal	Cable TV Households	Non-cable TV Households	Total TV Households
Estimated Station Totals *	15,580	11,770	27,350
Average Weekly Circulation (2007)	3,569	2,391	5,960
Average Daily Circulation (2007)			1,803
Station DMA Total	Cable TV Households	Non-cable TV Households	Total TV Households
Estimated Station Totals *	13,770	11,770	25,540
Average Weekly Circulation (2007)	3,236	2,391	5,627
Average Daily Circulation (2007)			1,772
Other DMA Total	Cable TV Households	Non-cable TV Households	Total TV Households
Estimated Station Totals *	1,810	0	1,810
Average Weekly Circulation (2007)	333	0	333
Average Daily Circulation (2007)			31

\*Estimated station totals are sums of the Nielsen TV and Cable TV household estimates for each county in which the station registers viewing of more than 5% as per the Nielsen Survey Methods.

**KMTF-DT**

**Ch. 29**

**Network Service:** CW.

**Grantee:** Rocky Mountain Broadcasting Co., 455 Capitol Mall, Suite 210, Sacramento, CA 95814.

**Studio:** 100 W. Lyndale Ave., Suite B, Helena, MT 59601.

**Mailing Address:** 100 W. Lyndale Ave., Suite B, Helena, MT 59601.

**Phone:** 406-457-1010; 406-457-2753. **Fax:** 406-442-5106.

**E-mail:** palbertson@ktvh.com

**Technical Facilities:** Channel No. 29 (560-566 MHz). Authorized power: 43.4-kw max. visual, aural. Antenna: 2287-ft above av. terrain, 90-ft. above ground, 7888-ft. above sea level.

Latitude	46°	49'	35"
Longitude	111°	42'	33"

**Note:** Latitude and longitude coordinates shown are based on the North American Datum of 1927 (NAD 27) as currently required by the Mass Media Bureau of the FCC.

**Ownership:** Meridian Communications of Montana Inc.; Uhlmann & Latshaw Broadcasting LLC.

**Began Operation:** Station operating; no on-air date

**Represented (legal):** Suzanne E. Rogers.

**Personnel:**

**Kathy Ernst**, General Manager.

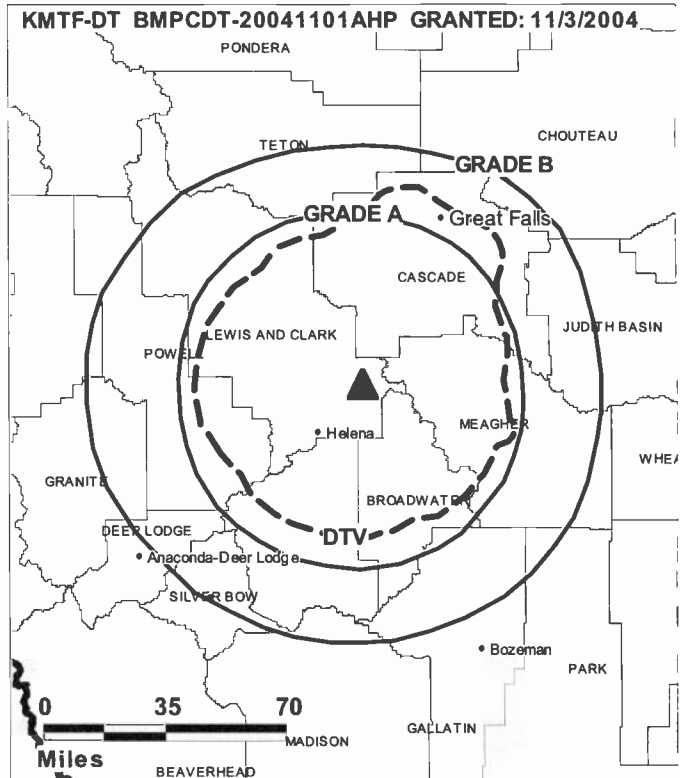
**Paul Albertson**, Station Manager.

**Alice Doyle**, General Sales Manager.

**Wendy Bingham**, Finance Manager.

**Barbara Monroy**, Program & Traffic Manager.

**Greg Pace**, Promotion & Publicity Manager.



**City of License:** Helena. **Station DMA:** Helena, MT. **Rank:** 206.

**Nielsen Data:** Not available.

**KTVH**  
**Ch. 12**

**Network Service:** NBC.

**Licensee:** Beartooth Communications Co., 1500 Foremaster Lane, Las Vegas, NV 89101.

**Studio:** 100 W. Lyndale Ave., Helena, MT 59601.

**Mailing Address:** PO Box 6125, Helena, MT 59604.

**Phone:** 406-457-1212. **Fax:** 406-442-5106.

**E-mail:** vcannon@ktvh.com

**Web Site:** http://www.ktvh.com

**Technical Facilities:** Channel No. 12 (204-210 MHz). Authorized power: 180-kw visual, 10.5-kw aural. Antenna: 2333-ft above av. terrain, 144-ft. above ground, 7943-ft. above sea level.

Latitude 46° 49' 35"  
Longitude 111° 42' 33"

**Transmitter:** Hogback Mountain, approx. 22-mi. NE of Helena.

**Note:** Latitude and longitude coordinates shown are based on the North American Datum of 1927 (NAD 27) as currently required by the Mass Media Bureau of the FCC.

**Satellite Earth Stations:** Transmitter Harris; Paracclipse, 3-meter C-band; AFC, 3-meter Ku-band; Vertex, 4.6-meter Ku-band; Microdyne, M/A-Corn, DX Antenna receivers.

**News Services:** AP, NBC News Channel.

**Ownership:** Sunbelt Communications Co. (Group Owner).

**Began Operation:** January 1, 1958. Left air February 5, 1959; resumed operation August 6, 1959 (Television Digest, Vol. 15:6, 33, 36). Sale to Helena TV Inc. by Joseph S. Sample, who took over all properties from Ed Craney, approved by FCC January 18, 1961 (Vol. 16:42; 17:4). Sale to Capital City by Helena TV Inc. approved by FCC June 5, 1963 (Vol. 3:23). Transfer of control to Tim Babcock by Paul B. McAdam & A. W. Scribner approved by FCC December 18, 1968. Sale to Lynn H. Koch, et al., by Tim Babcock approved by FCC November 29, 1979. Sale to Donna G. Bradley, Lyle A. Courtneage & Lundberg approved by FCC April 22, 1985. Sale to Big Sky Broadcasting LP approved by FCC August 4, 1988. Sale to Grapevine Communications Inc. approved by FCC November 22, 1996 but never consummated. Sale to present owner by Big Sky Broadcasting LP approved by FCC May 15, 1997.

**Represented (sales):** Blair Television.

**Represented (legal):** Gerald S. Rourke.

**Personnel:**

**Kathy Ernst**, General Manager & General Sales Manager.

**Casey Kyler-West**, News & Production Director.

**Mike Anderson**, Chief Engineer.

**Wendy Bingham**, Business Manager.

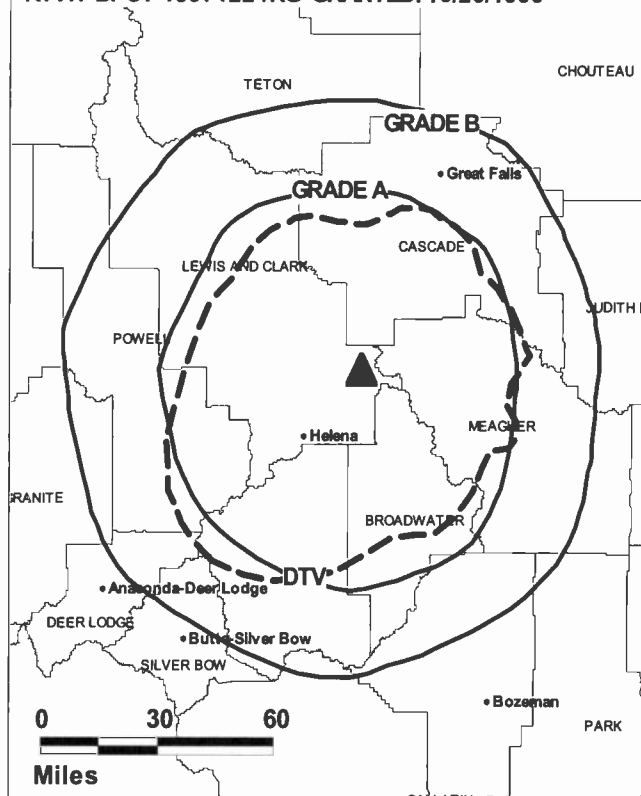
**Barb Monroy**, Program Director.

**Greg Pace**, Creative Services & Promotion Manager.

**Debbie Schmidt**, Marketing Specialist.

**Rachel Cottrell**, Marketing Specialist.

**KTVH BPCT-19971224KG GRANTED: 10/26/1999**



© 2008 Warren Communications News

**Eric Tarr**, Traffic Manager.

**City of License:** Helena. **Station DMA:** Helena, MT. **Rank:** 206.

Circulation © 2007 Nielsen. Coverage based on Nielsen study.

GrandTotal	Cable TV Households	Non-cable TV Households	Total TV Households
Estimated Station Totals *	16,760	19,550	36,310
Average Weekly Circulation (2007)	11,714	6,612	18,326
Average Daily Circulation (2007)			10,138
Station DMA Total	Cable TV Households	Non-cable TV Households	Total TV Households
Estimated Station Totals *	14,200	11,770	25,970
Average Weekly Circulation (2007)	10,588	5,683	16,271
Average Daily Circulation (2007)			9,204
Other DMA Total	Cable TV Households	Non-cable TV Households	Total TV Households
Estimated Station Totals *	2,560	7,780	10,340
Average Weekly Circulation (2007)	1,126	929	2,055
Average Daily Circulation (2007)			934

\*Estimated station totals are sums of the Nielsen TV and Cable TV household estimates for each county in which the station registers viewing of more than 5% as per the Nielsen Survey Methods.

**KTVH-DT**  
**Ch. 14**

**Network Service:** NBC.

**Grantee:** Beartooth Communications Co., 1500 Foremaster Lane, Las Vegas, NV 89101.

**Studio:** 100 W. Lyndale Ave., Helena, MT 59601.

**Mailing Address:** PO Box 6125, Helena, MT 59604.

**Phone:** 406-457-1212; 702-642-3333. **Fax:** 406-442-5106.

**E-mail:** vcannon@ktvh.com

**Web Site:** http://www.ktvh.com

**Technical Facilities:** Channel No. 14 (470-476 MHz). Authorized power: 21.5-kw max. visual, aural. Antenna: 2260-ft above av. terrain, 65-ft. above ground, 7863-ft. above sea level.

Latitude	46°	49'	35"
Longitude	111°	42'	33"

**Note:** Latitude and longitude coordinates shown are based on the North American Datum of 1927 (NAD 27) as currently required by the Mass Media Bureau of the FCC.

**Ownership:** Sunbelt Communications Co. (Group Owner).

**Began Operation:** Station operating; no on-air date

**Represented (sales):** Blair Television.

**Personnel:**

**Kathy Ernst,** General Manager & General Sales Manager.

**Casey Kyler-West,** News & Production Manager.

**Mike Anderson,** Chief Engineer.

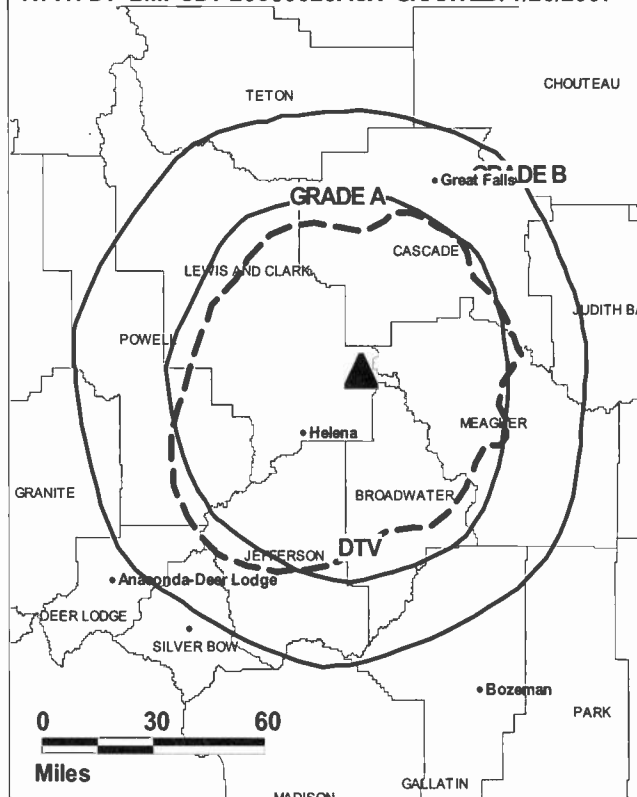
**Wendy Bingham,** Business Manager.

**Barb Monroy,** Program Director.

**Debbie Schmidt,** Marketing Specialist.

**Rachel Cottrell,** Marketing Specialist.

**KTVH-DT BMPCDT-20060628ACX GRANTED: 1/26/2007**



© 2008 Warren Communications News

**Greg Pace,** Creative Services & Promotion Director.

**Eric Tarr,** Traffic Manager.

**City of License:** Helena. **Station DMA:** Helena, MT. **Rank:** 206.

**Nielsen Data:** Not available.

**KCFW-DT**  
**Ch. 38**

**Network Service:** NBC.

**Grantee:** BlueStone License Holdings Inc., 280 Park Ave, 25th Floor, E Tower, New York, NY 10017.

**Studio:** 401 First Ave. E, Kalispell, MT 59901.

**Mailing Address:** 401 First Ave. E, Kalispell, MT 59901.

**Phone:** 406-755-5239. **Fax:** 406-752-8002.

**E-mail:** news@kcfw.com

**Web Site:** http://www.nbcmontana.com

**Technical Facilities:** Channel No. 38 (614-620 MHz). Authorized power: 29.9-kw max. visual, aural. Antenna: 2749-ft above av. terrain, 188-ft. above ground, 6868-ft. above sea level.

Latitude	48°	00'	48"
Longitude	114°	21'	55"

**Note:** Latitude and longitude coordinates shown are based on the North American Datum of 1927 (NAD 27) as currently required by the Mass Media Bureau of the FCC.

**Ownership:** Bonten Media Group LLC (Group Owner).

**Began Operation:** February 1, 2002. Standard Definition.

**Represented (sales):** Continental Television Sales.

**Represented (legal):** Covington & Burling.

**Represented (sales):** Katz Television.

**Personnel:**

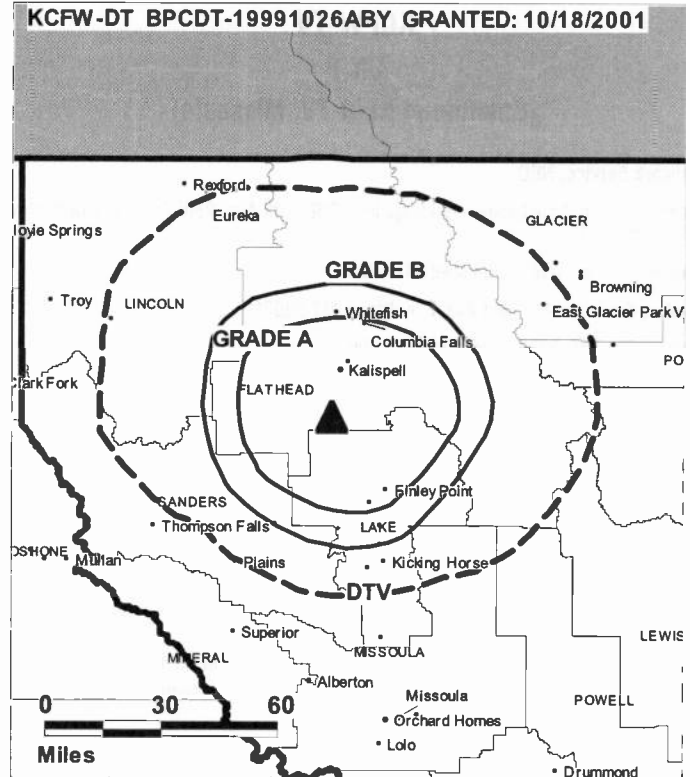
**Keith Sommer**, General Manager & National Sales Manager.

**Steve Fetveit**, Local Sales Manager.

**Jim Harmon**, News Director.

**Charlie Cannaliato**, Chief Engineer.

**Danni Gray**, Business Manager.



© 2008 Warren Communications News

**Jean Zosel**, Program, Promotion & Marketing Director.

**Shari Kay Austin**, Traffic Manager.

**City of License:** Kalispell. **Station DMA:** Missoula, MT. **Rank:** 167.

**Nielsen Data:** Not available.



**KCFW-TV**  
**Ch. 9**  
**(Satellite of KECI-TV, Missoula)**

**Network Service:** NBC.

**Licensee:** BlueStone License Holdings Inc., 280 Park Ave, 25th Floor, E Tower, New York, NY 10017.

**Studio:** 401 First Ave. E, Kalispell, MT 59901.

**Mailing Address:** 401 First Ave. E, Kalispell, MT 59901.

**Phone:** 406-755-5239. **Fax:** 406-752-8002.

**E-mail:** news@kcfw.com

**Web Site:** http://www.nbcmontana.com

**Technical Facilities:** Channel No. 9 (186-192 MHz). Authorized power: 26.5-kw visual, 5.3-kw aural. Antenna: 2794-ft above av. terrain, 240-ft. above ground, 6898-ft. above sea level.

Latitude 48° 00' 48"  
 Longitude 114° 21' 55"

**Transmitter:** Blacktail Mountain, 6.5-mi. W of Lakeside, MT.

**Note:** Latitude and longitude coordinates shown are based on the North American Datum of 1927 (NAD 27) as currently required by the Mass Media Bureau of the FCC.

**Multichannel TV Sound:** Stereo only.

**Satellite Earth Station:** Transmitter Harris; Andrew, 2.8-meter Ku-band.

**News Services:** AP, NBC News Channel.

**Ownership:** Bonten Media Group LLC (Group Owner).

**Began Operation:** June 10, 1968. Transfer to present owner by BlueStone TV Holdings Inc. approved by FCC April 24, 2007. Sale to BlueStone TV Holdings Inc. by Lamco Communications Inc. approved by FCC April 29, 2004. Sale to Lamco Communications Inc. by Precht Communications Inc. approved by FCC April 29, 1998.

**Represented (sales):** Continental Television Sales.

**Represented (sales):** Katz Television.

**Represented (legal):** Covington & Burling.

**Represented (engineering):** Cohen Dippell & Everist PC.

**Personnel:**

**Keith Sommer,** General Manager & National Sales Manager.

**Steve Fetveit,** Local Sales Manager.

**Jim Harmon,** News Director.

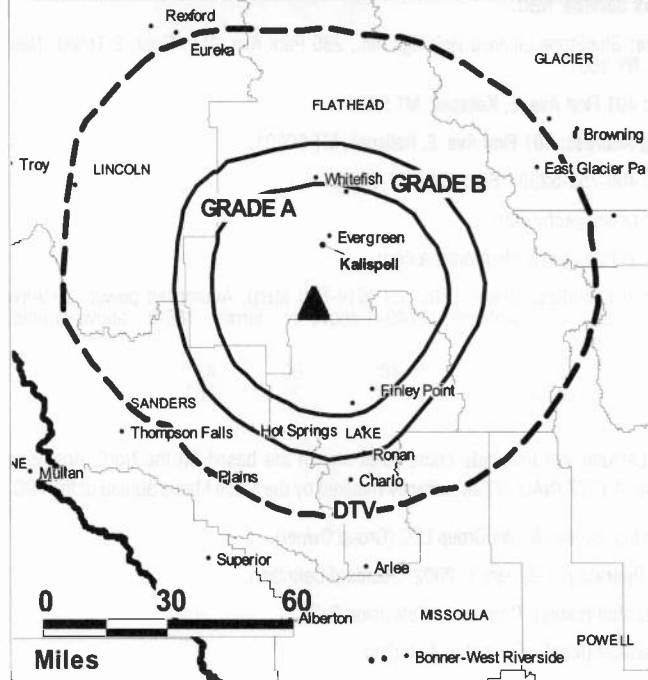
**Charlie Cannaliato,** Chief Engineer.

**Danni Gray,** Business Manager.

**Jean Zosel,** Program, Promotion & Marketing Director.

**Shari Kay Austin,** Traffic Manager.

KCFW-TV BPCT-3985 GRANTED: 12/20/1967



© 2008 Warren Communications News

**City of License:** Kalispell. **Station DMA:** Missoula, MT. **Rank:** 167.

Circulation © 2007 Nielsen. Coverage based on Nielsen study.

GrandTotal	Cable TV Households	Non-cable TV Households	Total TV Households
Estimated Station Totals *	19,600	25,850	45,450
Average Weekly Circulation (2007)	13,111	6,565	19,676
Average Daily Circulation (2007)			10,651
Station DMA Total	Cable TV Households	Non-cable TV Households	Total TV Households
Estimated Station Totals *	17,620	25,850	43,470
Average Weekly Circulation (2007)	11,824	6,565	18,389
Average Daily Circulation (2007)			10,493
Other DMA Total	Cable TV Households	Non-cable TV Households	Total TV Households
Estimated Station Totals *	1,980	0	1,980
Average Weekly Circulation (2007)	1,287	0	1,287
Average Daily Circulation (2007)			158

\*Estimated station totals are sums of the Nielsen TV and Cable TV household estimates for each county in which the station registers viewing of more than 5% as per the Nielsen Survey Methods.

**KBAO**  
**Ch. 13**

**Network Service:** NBC.

**Licensee:** Beartooth Communications Co., 1500 Foremaster Lane, Las Vegas, NV 89101.

**Studio:** 100 W. Lindale Ave., Suite A, Helena, MT 59601.

**Mailing Address:** PO Box 6125, Helena, MT 59604.

**Phone:** 406-457-1212. **Fax:** 406-442-5106.

**E-mail:** kaemst@ktvh.com

**Web Site:** http://www.ktvh.com

**Technical Facilities:** Channel No. 13 (210-216 MHz). Authorized power: 9-kw visual, aural. Antenna: 2087-ft above av. terrain, 29-ft. above ground, 6029-ft. above sea level.

Latitude 47° 10' 46"  
Longitude 109° 32' 05"

**Transmitter:** NW 1/4 of SE 1/4 of Section 2, T16N, R17E, Fergus County.

**Note:** Latitude and longitude coordinates shown are based on the North American Datum of 1927 (NAD 27) as currently required by the Mass Media Bureau of the FCC.

**Ownership:** Sunbelt Communications Co. (Group Owner).

**Began Operation:** January 3, 2001.

**Personnel:**

**Kathy Ernst**, General Manager.

**Casey Kyler-West**, News & Production Manager.

**Mike Anderson**, Chief Engineer.

**Wendy Bingham**, Business Manager.

**Barb Monroy**, Program Director.

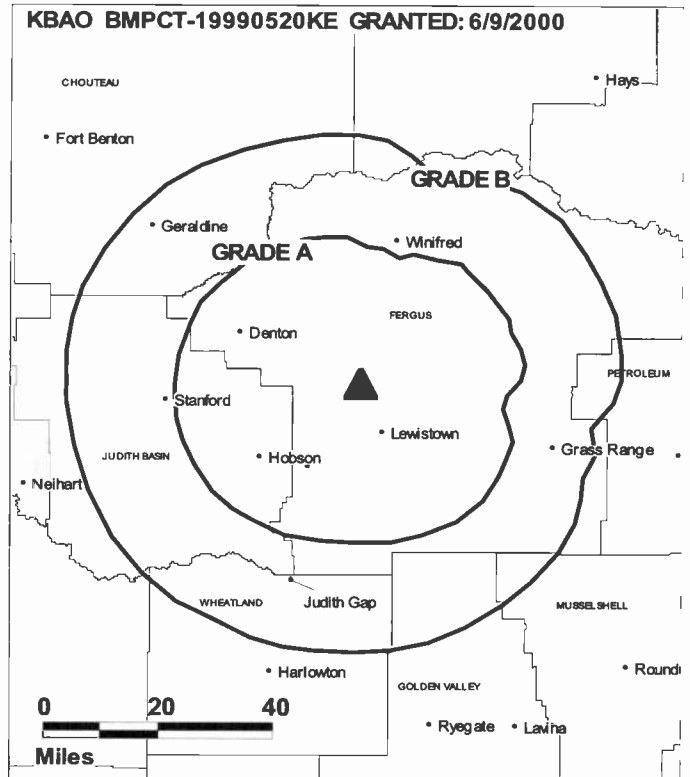
**Debbie Schmidt**, Marketing Specialist.

**Rachel Cottrell**, Marketing Specialist.

**Greg Pace**, Creative Services & Promotion Director.

**Jande Norton**, Traffic Manager.

**City of License:** Lewistown. **Station DMA:** Great Falls, MT. **Rank:** 191.



© 2008 Warren Communications News

Circulation © 2007 Nielsen. Coverage based on Nielsen study.

GrandTotal	Cable TV Households	Non-cable TV Households	Total TV Households
Estimated Station Totals *	1,980	2,520	4,500
Average Weekly Circulation (2007)	994	282	1,276
Average Daily Circulation (2007)			400

Station DMA Total	Cable TV Households	Non-cable TV Households	Total TV Households
Estimated Station Totals *	1,980	2,520	4,500
Average Weekly Circulation (2007)	994	282	1,276
Average Daily Circulation (2007)			400

\*Estimated station totals are sums of the Nielsen TV and Cable TV household estimates for each county in which the station registers viewing of more than 5% as per the Nielsen Survey Methods.

**KYUS-TV**  
**Ch. 3**  
**(Satellite of KULR-TV, Billings)**

**Network Service:** NBC.

**Licensee:** KYUS Broadcasting Corp., 210 S Douglas St, Glendive, MT 59330.

**Studio:** 2045 Overland Ave., Billings, MT 59102.

**Mailing Address:** PO Box 80810, Billings, MT 59108.

**Phone:** 406-656-8000. **Fax:** 406-652-8207.

**E-mail:** jlangeliers@kulr.com

**Web Site:** http://www.kulr8.com

**Technical Facilities:** Channel No. 3 (60-66 MHz). Authorized power: 10.42-kw visual, 1.02-kw aural. Antenna: 102-ft above av. terrain, 75-ft. above ground, 2644-ft. above sea level.

Latitude	46°	24'	48"
Longitude	105°	51'	04"

**Transmitter:** 1-mi. NW of Miles City.

**Note:** Latitude and longitude coordinates shown are based on the North American Datum of 1927 (NAD 27) as currently required by the Mass Media Bureau of the FCC.

**Ownership:** Glendive Broadcasting Corp. (Group Owner).

**Began Operation:** September 1, 1969. Sale to present owner by KOUS-TV approved by FCC February 15, 1995. Sale to KOUS-TV by Custer Broadcasting Corp. approved by FCC March 14, 1984.

**Represented (sales):** Continental Television Sales.

**Represented (sales):** Roslin Radio-Television Sales.

**Personnel:**

**Bruce Cummings**, President & General Manager.

**John Langeliers**, General Sales Manager.

**Toni Schneider**, Local Sales Manager.

**Blaire Martin**, News & Public Affairs Director.

**Mark Huller**, Chief Engineer.

**Marcie Hummel**, Business Manager.

**Linda Shandy**, Program Director.

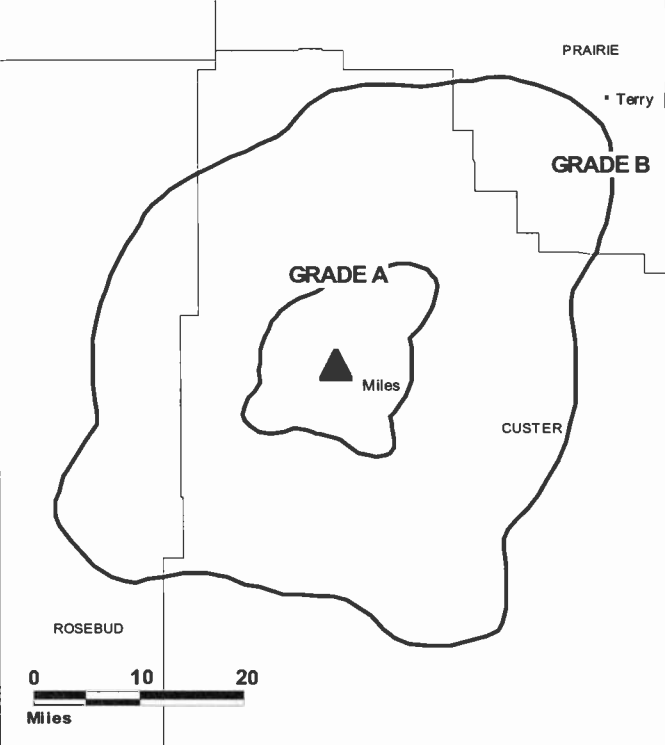
**Coleen Lind**, Promotion Director.

**Nathan Woodward**, Production Manager.

**Christy Klauder**, Traffic Manager.

**City of License:** Miles City. **Station DMA:** Billings, MT. **Rank:** 170.

**KYUS-TV BPCT-19920406KH GRANTED: 5/29/1992**



© 2008 Warren Communications News

Circulation © 2007 Nielsen. Coverage based on Nielsen study.

GrandTotal	Cable TV Households	Non-cable TV Households	Total TV Households
Estimated Station Totals *	290	1,180	1,470
Average Weekly Circulation (2007)	93	99	192
Average Daily Circulation (2007)			59
Station DMA Total	Cable TV Households	Non-cable TV Households	Total TV Households
Estimated Station Totals *	0	990	990
Average Weekly Circulation (2007)	0	88	88
Average Daily Circulation (2007)			9
Other DMA Total	Cable TV Households	Non-cable TV Households	Total TV Households
Estimated Station Totals *	290	190	480
Average Weekly Circulation (2007)	93	11	104
Average Daily Circulation (2007)			50

\*Estimated station totals are sums of the Nielsen TV and Cable TV household estimates for each county in which the station registers viewing of more than 5% as per the Nielsen Survey Methods.

**KECI-DT**  
**Ch. 40**

**Network Service:** NBC.

**Licensee:** BlueStone License Holdings Inc., 280 Park Ave, 25th Floor, E Tower, New York, NY 10017.

**Studio:** 340 W Main St, Missoula, MT 59802.

**Mailing Address:** 340 W Main St, Missoula, MT 59802.

**Phone:** 406-721-2063. **Fax:** 406-721-6791.

**E-mail:** news@keci.com

**Web Site:** http://www.nbcmontana.com

**Technical Facilities:** Channel No. 40 (626-632 MHz). Authorized power: 5.7-kw max. visual, aural. Antenna: 2054-ft above av. terrain, 174-ft. above ground, 6991-ft. above sea level.

Latitude	47°	01'	04"
Longitude	114°	00'	47"

**Note:** Latitude and longitude coordinates shown are based on the North American Datum of 1927 (NAD 27) as currently required by the Mass Media Bureau of the FCC.

**Ownership:** Bonten Media Group LLC (Group Owner).

**Began Operation:** Station operating; no on-air date.

**Represented (engineering):** Cohen Dippell & Everist PC.

**Represented (legal):** Covington & Burling.

**Represented (sales):** Continental Television Sales.

**Personnel:**

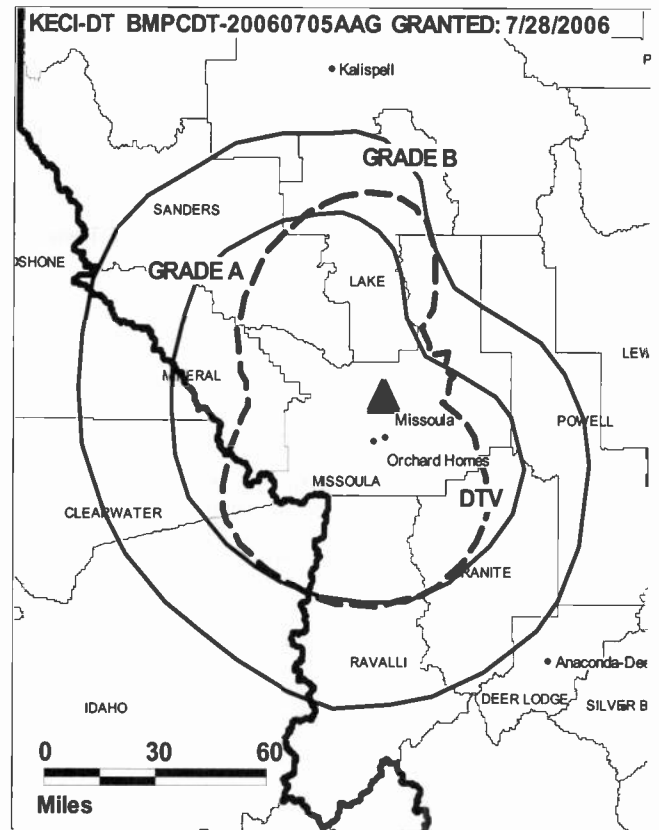
**Keith Sommer**, General Manager & National Sales Manager.

**Steve Fetveit**, Local Sales Manager.

**Jim Harmon**, News Director.

**Charlie Cannaliato**, Chief Engineer.

**Danni Gray**, Business Manager.



© 2008 Warren Communications News

**Jean Zosel**, Program, Promotion & Marketing Director.

**Shari Kay Austin**, Traffic Manager.

**City of License:** Missoula. **Station DMA:** Missoula, MT. **Rank:** 167.

**Nielsen Data:** Not available.

**KECI-TV**

**Ch. 13**

**(Operates satellites KTVM, Butte; KCFW-TV, Kalispell)**

**Network Service:** NBC.

**Licensee:** BlueStone License Holdings Inc., 280 Park Ave, 25th Floor, E Tower, New York, NY 10017.

**Studio:** 340 W. Main St., Missoula, MT 59802.

**Mailing Address:** 340 W. Main St., Missoula, MT 59802.

**Phone:** 406-721-2063. **Fax:** 406-721-6791.

**E-mail:** news@keci.com

**Web Site:** http://www.nbcmontana.com

**Technical Facilities:** Channel No. 13 (210-216 MHz). Authorized power: 300-kw visual, 30-kw aural. Antenna: 2000-ft above av. terrain, 289-ft. above ground, 7060-ft. above sea level.

Latitude 47° 01' 05"  
Longitude 114° 00' 41"

**Transmitter:** 10-mi. N of Missoula, near Evaro, MT.

**Note:** Latitude and longitude coordinates shown are based on the North American Datum of 1927 (NAD 27) as currently required by the Mass Media Bureau of the FCC.

**Multichannel TV Sound:** Stereo only.

**Satellite Earth Stations:** Transmitter Larcen; Harris, 3-meter Ku-band; Vertex, 4.5-meter Ku-band; Paraclipse, 4.5-meter C-band; Harris, 4.5-meter C-band; Harris, 7-meter Ku-band; M/A-Com, Harris, Andrew receivers.

**SNG Mobile Dish:** Harris-Allied, 1.8-meter Ku-band.

**News Services:** AP, NBC News Channel.

**Ownership:** Bonten Media Group LLC (Group Owner).

**Began Operation:** July 1, 1954. Sale to KMSO-TV Inc. (Dale G. Moore) by Mosby's Inc. approved by FCC September 11, 1964. Sale to Precht Communications Inc. by Dale G. Moore approved by FCC August 24, 1978. Sale to Lamco Communications Inc. by Precht Communications Inc. approved by FCC April 29, 1998. Sale to BlueStone TV Holdings Inc. by Lamco Communications Inc. approved by FCC April 29, 2004. Transfer to present owner by BlueStone TV Holdings Inc. approved by FCC April 24, 2007.

**Represented (sales):** Continental Television Sales.

**Represented (legal):** Covington & Burling.

**Represented (engineering):** Cohen Dippell & Everist PC.

**Personnel:**

**Keith Sommer**, General Manager & National Sales Manager.

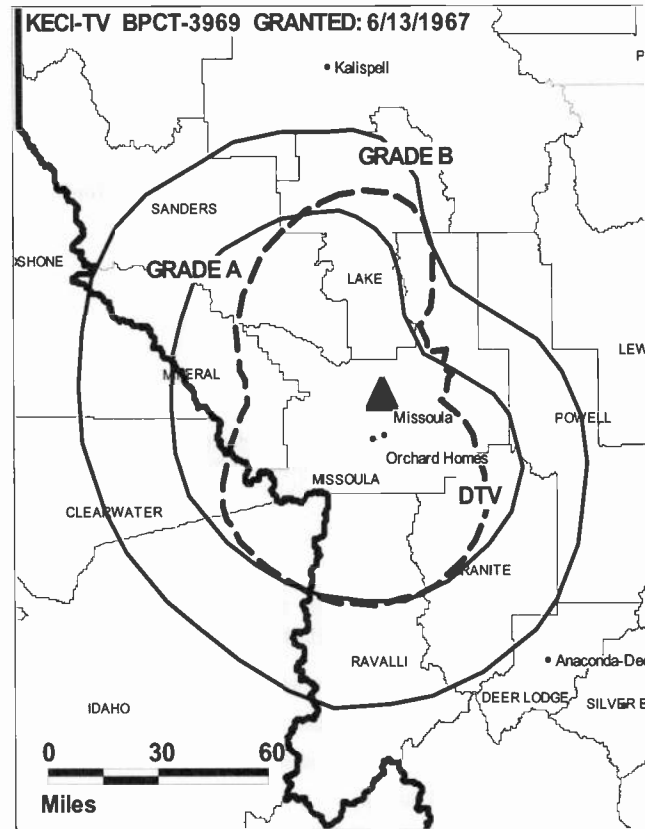
**Steve Fetveit**, Local Sales Manager.

**Jim Harmon**, News Director.

**Charlie Cannaliato**, Chief Engineer.

**Danni Gray**, Business Manager.

**Jean Zosel**, Program, Promotion & Marketing Director.



© 2008 Warren Communications News

**Shari Kay Austin**, Traffic Manager.

**City of License:** Missoula. **Station DMA:** Missoula, MT. **Rank:** 167.

Circulation © 2007 Nielsen. Coverage based on Nielsen study.

GrandTotal	Cable TV Households	Non-cable TV Households	Total TV Households
Estimated Station Totals *	22,040	64,840	86,880
Average Weekly Circulation (2007)	14,840	31,681	46,521
Average Daily Circulation (2007)			23,036
Station DMA Total	Cable TV Households	Non-cable TV Households	Total TV Households
Estimated Station Totals *	21,700	61,930	83,630
Average Weekly Circulation (2007)	14,806	31,329	46,135
Average Daily Circulation (2007)			22,886
Other DMA Total	Cable TV Households	Non-cable TV Households	Total TV Households
Estimated Station Totals *	340	2,910	3,250
Average Weekly Circulation (2007)	34	352	386
Average Daily Circulation (2007)			150

\*Estimated station totals are sums of the Nielsen TV and Cable TV household estimates for each county in which the station registers viewing of more than 5% as per the Nielsen Survey Methods.

**KMMF**

**Ch. 17**

**Network Service:** MNT, FOX.

**Grantee:** Montana License Sub Inc., One Shackleford Dr., Suite 400, Little Rock, AR 72211-2545.

**Studio:** 5115 US Highway 93S., Missoula, MT 59804.

**Mailing Address:** 5115 US Hwy 93 S, Missoula, MT 59804.

**Phone:** 406-251-1360. **Fax:** 406-251-1364.

**E-mail:** tciprari@ebcorp.net

**Technical Facilities:** Channel No. 17 (488-494 MHz). Authorized power: 589-kw max. visual, aural. Antenna: 2060-ft above av. terrain, 85-ft. above ground, 6256-ft. above sea level.

Latitude 46° 48' 08"  
Longitude 113° 58' 19"

**Transmitter:** N.W. slope of Mount Dean Stone, 2.5-mi. S of Missoula.

**Note:** Latitude and longitude coordinates shown are based on the North American Datum of 1927 (NAD 27) as currently required by the Mass Media Bureau of the FCC.

**Ownership:** Equity Media Holdings Corp. (Group Owner).

**Began Operation:** December 1, 2001. Sale to MMBG License LLC (Max Media LLC) dismissed by FCC March 28, 2007. Equity Broadcasting Corp. merged with Coconut Palm Acquisition Corp., becoming Equity Media Holdings Corp. FCC approved deal March 27, 2007. Sale to Equity Broadcasting Corp. by WinStar Broadcasting Corp. approved by FCC July 18, 2001.

**Personnel:**

**Tom Ciprari,** Operations Manager.

**Linda Baumann,** General & Local Sales Manager.

**Anna Cloer,** News Director.

**Mike Warner,** Chief Engineer.

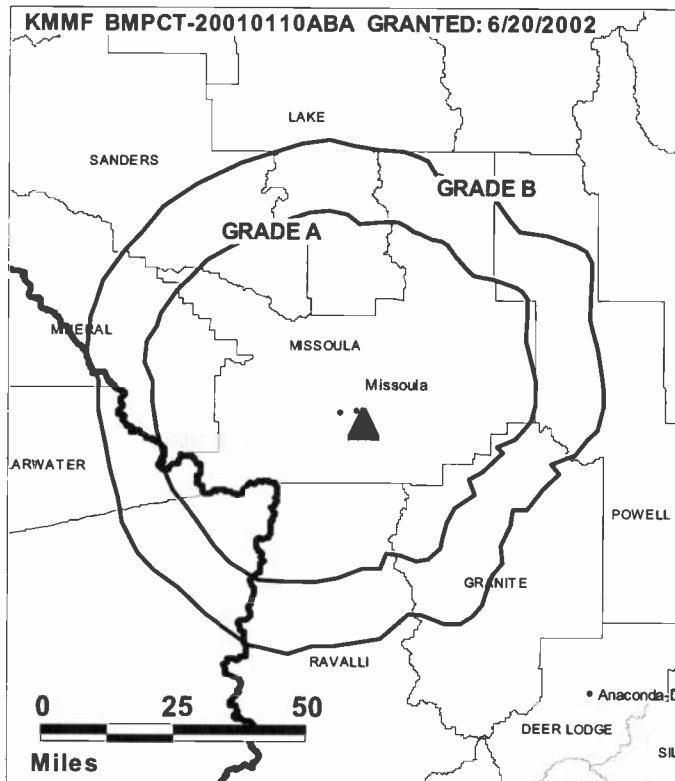
**Clay Meissner,** Business Manager.

**Linda Julius,** Program Director.

**Linda Tracy,** Promotion Director.

**LaRae Babb,** Traffic Manager.

**City of License:** Missoula. **Station DMA:** Missoula, MT. **Rank:** 167.



© 2008 Warren Communications News

Circulation © 2007 Nielsen. Coverage based on Nielsen study.

GrandTotal	Cable TV Households	Non-cable TV Households	Total TV Households
Estimated Station Totals *	36,670	61,930	98,600
Average Weekly Circulation (2007)	13,910	18,808	32,718
Average Daily Circulation (2007)			9,917
Station DMA Total	Cable TV Households	Non-cable TV Households	Total TV Households
Estimated Station Totals *	36,670	61,930	98,600
Average Weekly Circulation (2007)	13,910	18,808	32,718
Average Daily Circulation (2007)			9,917

\*Estimated station totals are sums of the Nielsen TV and Cable TV household estimates for each county in which the station registers viewing of more than 5% as per the Nielsen Survey Methods.

**KPAX-DT**  
**Ch. 7**

**Network Service:** CW, CBS.

**Grantee:** KPAX Communications Inc., PO Box 4827, 1049 W Central Ave., Missoula, MT 59806.

**Studio:** 1049 W. Central Ave., Missoula, MT 59801.

**Mailing Address:** 1049 W. Central Ave., Missoula, MT 59801.

**Phone:** 406-542-4400. **Fax:** 406-543-7111.

**E-mail:** bob@kpax.com

**Web Site:** http://www.kpax.com

**Technical Facilities:** Channel No. 7 (174-180 MHz). Authorized power: 22.5-kw max. visual, aural. Antenna: 2106-ft above av. terrain, 242-ft. above ground, 7059-ft. above sea level.

Latitude	47°	01'	06"
Longitude	114°	00'	41"

**Note:** Latitude and longitude coordinates shown are based on the North American Datum of 1927 (NAD 27) as currently required by the Mass Media Bureau of the FCC.

**Ownership:** Evening Post Publishing Co. (Group Owner).

**Began Operation:** Station operating; no on-air date

**Personnel:**

**Robert Hermis**, President, General & Station Manager.

**Tammy Engle**, Program, Business & Operations Manager.

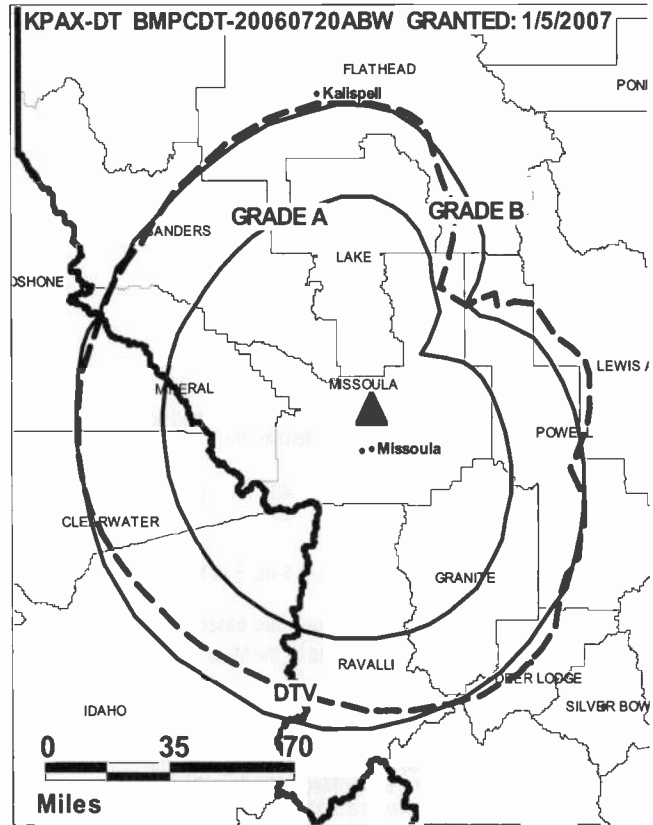
**Jim McLean**, Sales Manager.

**Joel Lundstad**, News Director.

**Larry Arbaugh**, Chief Engineer.

**James Rafferty**, Promotion Director.

**Dave McLean**, Production Manager.



**Tonya Roberts**, Local Traffic Manager.

**City of License:** Missoula. **Station DMA:** Missoula, MT. **Rank:** 167.

**Nielsen Data:** Not available.

**KPAX-TV**  
**Ch. 8**

**Network Service:** CBS.

**Licensee:** KPAX Communications Inc., PO Box 4827, 1049 W Central Ave., Missoula, MT 59806.

**Studio:** 1049 W. Central Ave., Missoula, MT 59801.

**Mailing Address:** 1049 W. Central Ave., Missoula, MT 59801.

**Phone:** 406-542-4400. **Fax:** 406-543-7111.

**E-mail:** bob@kpax.com

**Web Site:** http://www.kpax.com

**Technical Facilities:** Channel No. 8 (180-186 MHz). Authorized power: 275-kw & 257-kw horizontal visual, 51.5-kw & 48-kw horizontal aural. Antenna: 2150-ft above av. terrain, 284-ft. above ground, 7101-ft. above sea level.

Latitude 47° 01' 06"  
Longitude 114° 00' 41"

**Transmitter:** TV Mountain, 4-mi. E of Evaro.

**Note:** Latitude and longitude coordinates shown are based on the North American Datum of 1927 (NAD 27) as currently required by the Mass Media Bureau of the FCC.

**Multichannel TV Sound:** Stereo and separate audio program.

**Satellite Earth Stations:** Transmitter NEC; Scientific-Atlanta, Ku-band; Scientific-Atlanta, C-band; Scientific-Atlanta receivers.

**News Services:** AP, Montana TV Network News, All News Network.

**Ownership:** Evening Post Publishing Co. (Group Owner).

**Began Operation:** May 1, 1970. Sale to present owner by SJL Inc. approved by FCC October 31, 1986. Previous sale to SJL by Garryowen Corp. approved by FCC December 23, 1983.

**Represented (sales):** Seitel Inc.

**Represented (legal):** Dow Lohnes PLLC.

**Personnel:**

**Robert Hermis**, President, General & Station Manager.

**Tammy Engle**, Program, Business & Operations Manager.

**Jim McLean**, Sales Manager.

**Joel Lundstad**, News Director.

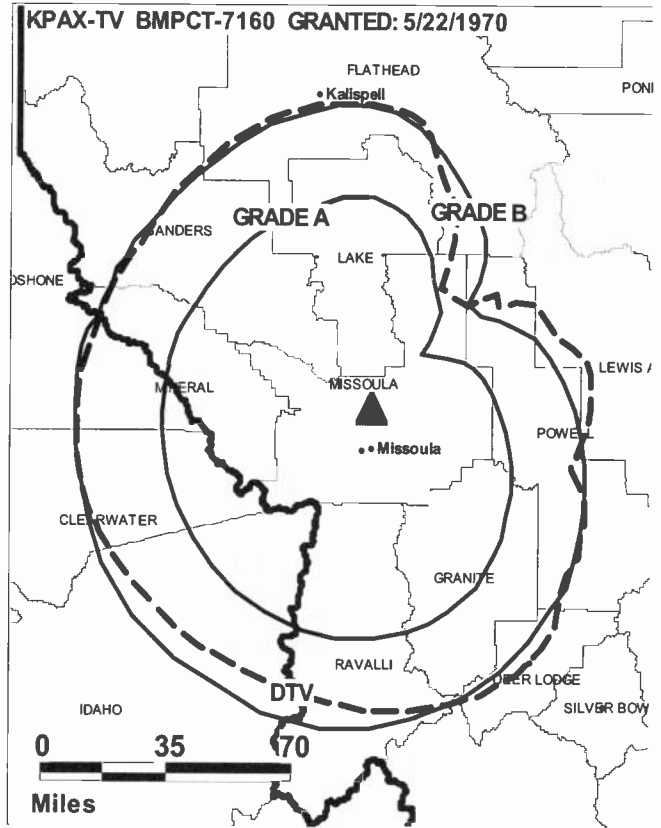
**Larry Arbaugh**, Chief Engineer.

**James Rafferty**, Promotion Director.

**Oave McLean**, Production Manager.

**Tonya Roberts**, Local Traffic Manager.

**City of License:** Missoula. **Station DMA:** Missoula, MT. **Rank:** 167.



© 2008 Warren Communications News

Circulation © 2007 Nielsen. Coverage based on Nielsen study.

GrandTotal	Cable TV Households	Non-cable TV Households	Total TV Households
Estimated Station Totals *	23,680	68,620	92,300
Average Weekly Circulation (2007)	16,801	35,305	52,106
Average Daily Circulation (2007)			29,651
Station DMA Total	Cable TV Households	Non-cable TV Households	Total TV Households
Estimated Station Totals *	21,700	61,930	83,630
Average Weekly Circulation (2007)	16,086	34,813	50,899
Average Daily Circulation (2007)			29,311
Other DMA Total	Cable TV Households	Non-cable TV Households	Total TV Households
Estimated Station Totals *	1,980	6,690	8,670
Average Weekly Circulation (2007)	715	492	1,207
Average Daily Circulation (2007)			340

\*Estimated station totals are sums of the Nielsen TV and Cable TV household estimates for each county in which the station registers viewing of more than 5% as per the Nielsen Survey Methods.



**KTMF**  
**Ch. 23**

**Network Service:** ABC.

**Licensee:** MMM License LLC, 900 Laskin Rd, Virginia Beach, VA 23451.

**Studio:** 5115 U.S. Hwy. 93 S, Missoula, MT 59804.

**Mailing Address:** 5115 US Hwy 93 S, Missoula, MT 59804.

**Phone:** 406-251-1360. **Fax:** 406-251-1364.

**E-mail:** linda@maxmontana.com

**Web Site:** http://www.ktmf.com

**Technical Facilities:** Channel No. 23 (524-530 MHz). Authorized power: 1820-kw max. visual, aural. Antenna: 2106-ft above av. terrain, 256-ft. above ground, 7047-ft. above sea level.

Latitude 47° 01' 10"  
Longitude 114° 00' 46"

**Transmitter:** TV Mountain, approx. 10.56-mi. N of Missoula.

**Note:** Latitude and longitude coordinates shown are based on the North American Datum of 1927 (NAD 27) as currently required by the Mass Media Bureau of the FCC.

**Multichannel TV Sound:** Stereo only.

**Ownership:** Max Media LLC (Group Owner).

**Began Operation:** November 16, 1990.

**Represented (sales):** Blair Television.

**Represented (legal):** Reddy, Begley & McCormick LLP.

**Represented (engineering):** Peter V. Gureckis & Associates.

**Personnel:**

**Linda Baumann**, General Manager.

**Melissa Mooney**, National Sales Manager.

**Mike Warner**, Chief Engineer.

**Clay Meissner**, Business Manager.

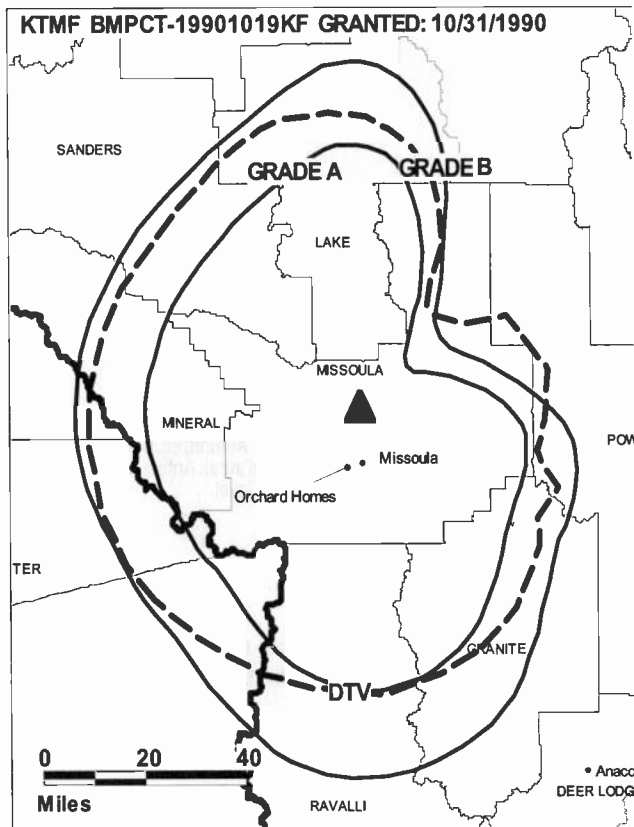
**Linda Julius**, Program Director.

**Linda Tracy**, Promotions Manager.

**Hayes Delisle**, Production Manager.

**LeRae Babb**, Traffic Manager.

**City of License:** Missoula. **Station DMA:** Missoula, MT. **Rank:** 167.



© 2008 Warren Communications News

Circulation © 2007 Nielsen. Coverage based on Nielsen study.

GrandTotal	Cable TV Households	Non-cable TV Households	Total TV Households
Estimated Station Totals *	36,670	61,930	98,600
Average Weekly Circulation (2007)	19,926	21,812	41,738
Average Daily Circulation (2007)			15,596

Station DMA Total	Cable TV Households	Non-cable TV Households	Total TV Households
Estimated Station Totals *	36,670	61,930	98,600
Average Weekly Circulation (2007)	19,926	21,812	41,738
Average Daily Circulation (2007)			15,596

\*Estimated station totals are sums of the Nielsen TV and Cable TV household estimates for each county in which the station registers viewing of more than 5% as per the Nielsen Survey Methods.

**KTMF-DT**  
**Ch. 36**

**Network Service:** ABC.

**Grantee:** MMM License LLC, 900 Laskin Rd, Virginia Beach, VA 23451.

**Studio:** 5115 US Highway 93 S, Missoula, MT 59804.

**Mailing Address:** 5115 US Hwy 93 S, Missoula, MT 59804.

**Phone:** 406-251-1360. **Fax:** 406-251-1364.

**E-mail:** linda@maxmontana.com

**Web Site:** http://www.ktmf.com

**Technical Facilities:** Channel No. 36 (602-608 MHz). Authorized power: 5.1-kw max. visual, aural. Antenna: 2028-ft above av. terrain, 180-ft. above ground, 6972-ft. above sea level.

Latitude	47°	01'	10"
Longitude	114°	00'	46"

**Note:** Latitude and longitude coordinates shown are based on the North American Datum of 1927 (NAD 27) as currently required by the Mass Media Bureau of the FCC.

**Ownership:** Max Media LLC (Group Owner).

**Began Operation:** Station operating; no on-air date

**Represented (sales):** Blair Television.

**Personnel:**

**Linda Baumann**, General Manager.

**Melissa Mooney**, National Sales Manager.

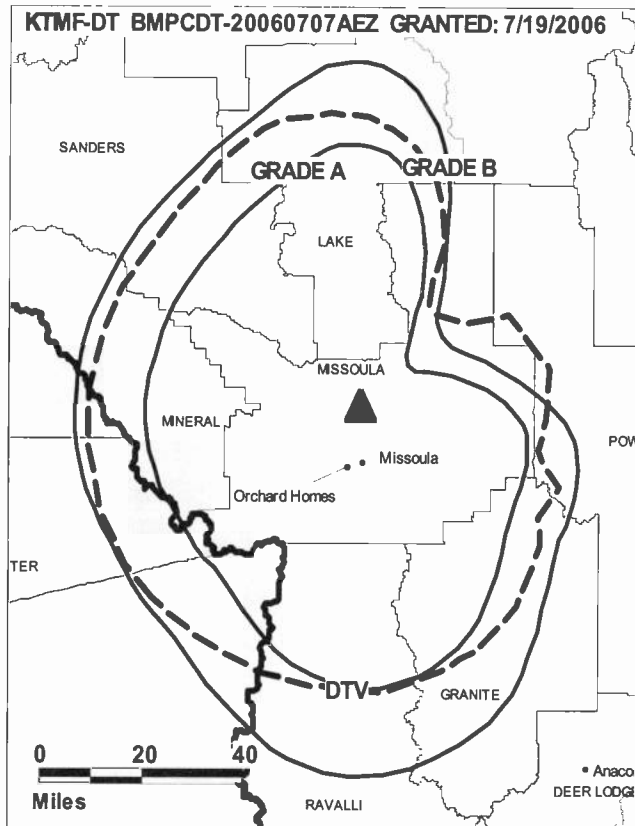
**Mike Warner**, Chief Engineer.

**Clay Meissner**, Business Manager.

**Linda Julius**, Program Director.

**Linda Tracy**, Promotion Manager.

**Hayes Delisle**, Production Manager.

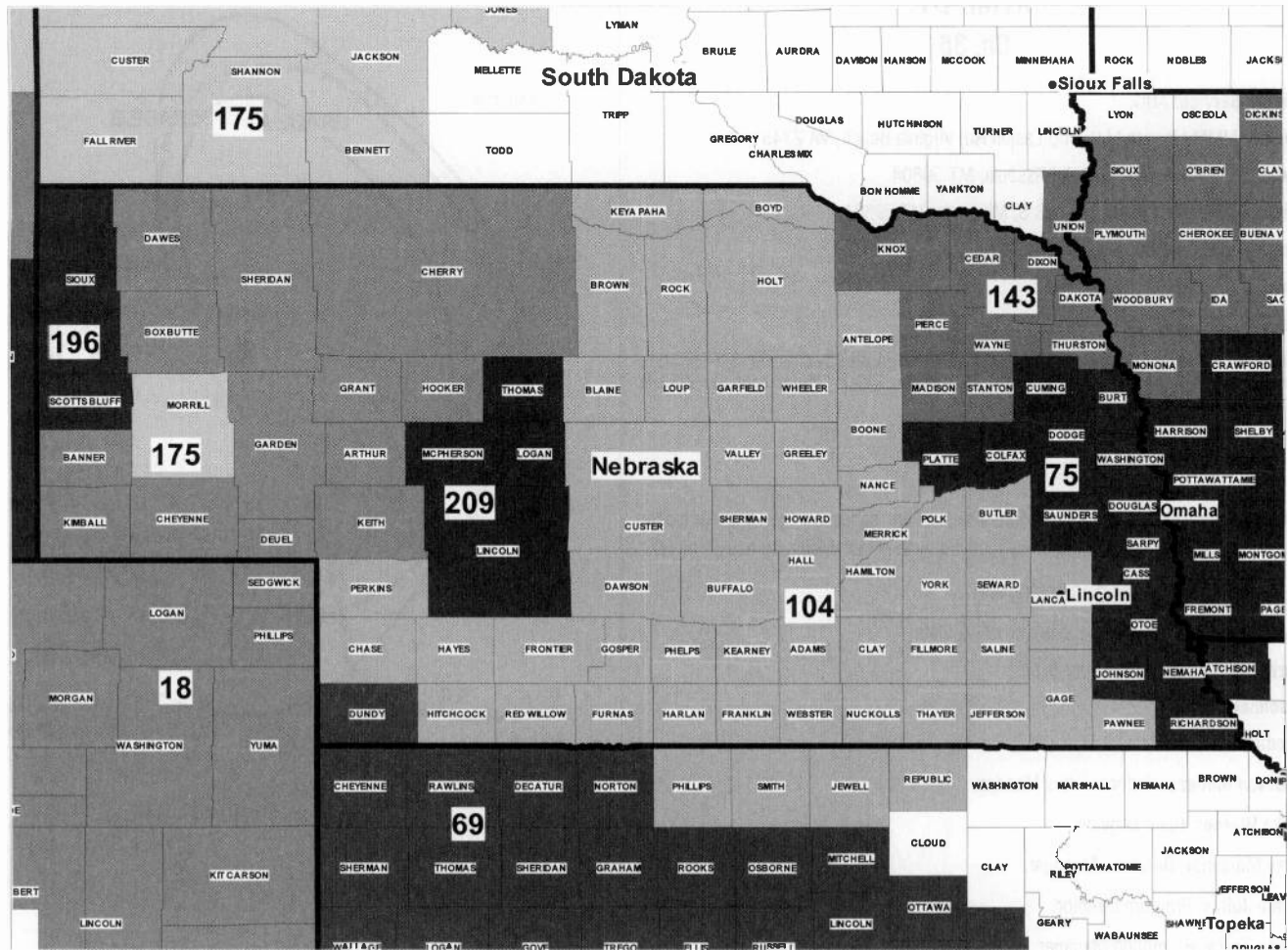


© 2008 Warren Communications News

**LeRae Babb**, Traffic Manager.

**City of License:** Missoula. **Station DMA:** Missoula, MT. **Rank:** 167.

**Nielsen Data:** Not available.



© 2008 Warren Communications News

MARKET	NIelsen DMA TV HOUSEHOLDS	RANK	MARKET AREA COMMERCIAL STATIONS
Denver, CO	1,477,280	18	KCEC (50); KCEC-DT (51); KCNC-DT (35); KCNC-TV (4); KDEN (25); KDEN-DT (29); KDVR (31); KDVR-DT (32); KFCT (22); KFCT-DT (21); KMGH-DT (17); KMGH-TV (7); KPXC-DT (43); KPXC-TV (59); KREG-DT (23); KREG-TV (3); KTFD-DT (15); KTFD-TV (14); KTVD (20); KTVD-DT (19); KUPN (3); KUSA-DT (16); KUSA-TV (9); KWGN-DT (34); KWGN-TV (2); KWHD (53); KWHD-DT (46)
Wichita-Hutchinson, KS	446,520	69	KAAS-DT (17); KAAS-TV (18); KAKE-DT (21); KAKE-TV (10); KBSD-TV (6); KBSH-TV (7); KBSL-TV (10); KLBY (4); KLBY-DT (17); KMTW (36); KMTW-DT (35); KOCW (14); KSAS-DT (26); KSAS-TV (24); KSCW (33); KSCW-DT (31); KSNC (2); KSNC-DT (22); KSNG (11); KSNG-DT (16); KSNK (8); KSNK-DT (12); KSNW (3); KSNW-DT (45); KUPK-DT (18); KUPK-TV (13); KWCH-DT (19); KWCH-TV (12)
Omaha, NE	407,700	75	KETV (7); KETV-DT (20); KMTV (3); KMTV-DT (45); KPTM (42); KPTM-DT (43); KXVO (15); KXVO-DT (38); WOWT-DT (22); WOWT-TV (6)
Lincoln & Hastings-Keamey, NE	277,270	104	KCWL-TV (51); KGIN (11); KGIN-DT (32); KHAS-DT (21); KHAS-TV (5); KHGI-DT (36); KHGI-TV (13); KLKN (8); KLKN-DT (31); KOLN (10); KOLN-DT (25); KSNB-DT (34); KSNB-TV (4); KTVG (17); KTVG-DT (19)
Sioux City, IA	156,350	143	KCAU-DT (30); KCAU-TV (9); KMEG (14); KMEG-DT (39); KPTH (44); KPTH-DT (49); KTIV (4); KTIV-DT (41)
Rapid City, SD	94,610	175	KCLO-DT (16); KCLO-TV (15); KDUH-DT (7); KDUH-TV (4); KEVN-DT (18); KEVN-TV (7); KHSD-DT (10); KHSD-TV (11); KIVV-DT (29); KIVV-TV (5); KNBN (21); KOTA-DT (2); KOTA-TV (3); KSGW-DT (13); KSGW-TV (12); KSWY (7)
Cheyenne, WY-Scottsbluff, NE	54,380	196	KDEV (33); KDEV-DT (11); KGWN-DT (30); KGWN-TV (5); KLWY (27); KLWY-DT (28); KSTF (10); KSTF-DT (29); KTUW-DT (16)
North Platte, NE	15,640	209	KNOP-DT (22); KNOP-TV (2); KWNB-DT (18); KWNB-TV (6)

(Continued on next page)

---

**Nebraska *Digital* Station Totals as of October 1, 2007**

	VHF	UHF	TOTAL
Commercial Television	2	16	18
Educational Television	0	9	9
	<hr/>	<hr/>	<hr/>
	2	25	27

---

---

**Nebraska Analog Station Totals as of October 1, 2007**

	VHF	UHF	TOTAL
Commercial Television	14	4	18
Educational Television	6	3	9
	<hr/>	<hr/>	<hr/>
	20	7	27

---

**KGIN**  
**Ch. 11**  
**(Satellite of KOLN, Lincoln)**

**Network Service:** CBS.

**Licensee:** Gray Television Licensee Inc., 1750 K St. NW, Suite 1200, Washington, DC 20006.

**Studio:** 123 N. Locust, Grand Island, NE 68801.

**Mailing Address:** 123 N. Locust, Grand Island, NE 68801.

**Phone:** 308-382-6100. **Fax:** 308-382-3216.

**E-mail:** info@kolnkgin.com

**Web Site:** http://www.kolnkgin.com

**Technical Facilities:** Channel No. 11 (198-204 MHz). Authorized power: 316-kw visual, 55.5-kw aural. Antenna: 1009-ft above av. terrain, 1069-ft. above ground, 3149-ft. above sea level.

Latitude 40° 35' 14"  
 Longitude 98° 48' 10"

Holds CP for change to 1032-ft above av. terrain, 1014-ft. above ground, 3109-ft. above sea level; BPCT-20050315AFL.

**Note:** Latitude and longitude coordinates shown are based on the North American Datum of 1927 (NAD 27) as currently required by the Mass Media Bureau of the FCC.

**Satellite Earth Stations:** Transmitter Harris; Prodelin, 5-meter KC-band; Microdyne, 7-meter C-band; Standard Electronics, Microdyne receivers.

**News Services:** AP, U.S. Weather Bureau, CBS.

**Ownership:** Gray Television Inc. (Group Owner).

**Began Operation:** October 1, 1961.

**Represented (sales):** Continental Television Sales.

**Represented (sales):** TeleRep Inc.

**Represented (legal):** Wiley Rein.

**Represented (engineering):** Lohnes & Culver.

**Personnel:**

Lisa Guill, President & General Manager.

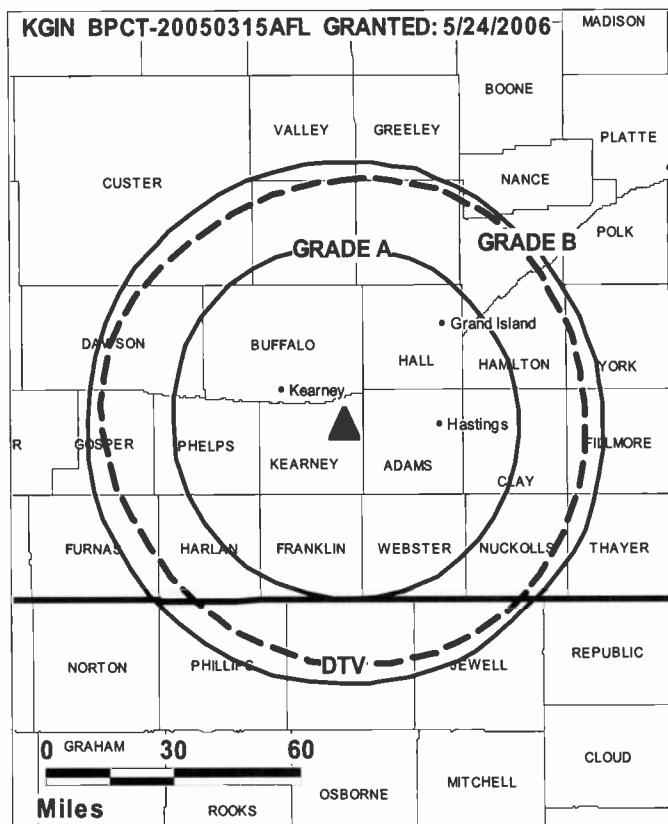
Brent Haun, Chief Engineer & Operations Manager.

Kris Ryan, General & National Sales Manager.

Clint Simmons, Local Sales Manager.

**City of License:** Grand Island. **Station DMA:** Lincoln & Hastings-Kearney, NE.

**Rank:** 104.



© 2008 Warren Communications News

Circulation © 2007 Nielsen. Coverage based on Nielsen study.

GrandTotal	Cable TV Households	Non-cable TV Households	Total TV Households
Estimated Station Totals *	60,960	50,650	111,610
Average Weekly Circulation (2007)	42,503	17,101	59,604
Average Daily Circulation (2007)			30,888
Station DMA Total	Cable TV Households	Non-cable TV Households	Total TV Households
Estimated Station Totals *	49,810	45,740	95,550
Average Weekly Circulation (2007)	36,455	15,751	52,206
Average Daily Circulation (2007)			27,711
Other DMA Total	Cable TV Households	Non-cable TV Households	Total TV Households
Estimated Station Totals *	11,150	4,910	16,060
Average Weekly Circulation (2007)	6,048	1,350	7,398
Average Daily Circulation (2007)			3,177

\*Estimated station totals are sums of the Nielsen TV and Cable TV household estimates for each county in which the station registers viewing of more than 5% as per the Nielsen Survey Methods.

**KGIN-DT**  
**Ch. 32**

**Network Service:** MNT, CBS.

**Grantee:** Gray Television Licensee Inc., 1750 K St. NW, Suite 1200, Washington, DC 20006.

**Studio:** 123 N. Locust, Grand Island, NE 68801.

**Mailing Address:** 123 N. Locust, Grand Island, NE 68801.

**Phone:** 308-382-6100. **Fax:** 308-382-3216.

**E-mail:** info@kolnkgin.com

**Web Site:** http://www.kolnkgin.com

**Technical Facilities:** Channel No. 32 (578-584 MHz). Authorized power: 830.6-kw max. visual, aural. Antenna: 899-ft above av. terrain, 870-ft. above ground, 2976-ft. above sea level.

Latitude	40°	35'	14"
Longitude	98°	48'	10"

**Note:** Latitude and longitude coordinates shown are based on the North American Datum of 1927 (NAD 27) as currently required by the Mass Media Bureau of the FCC.

**Ownership:** Gray Television Inc. (Group Owner).

**Began Operation:** Station operating under Special Temporary Authority at 415-kw max. visual; no on-air date

**Represented (sales):** Continental Television Sales.

**Represented (legal):** Wiley Rein.

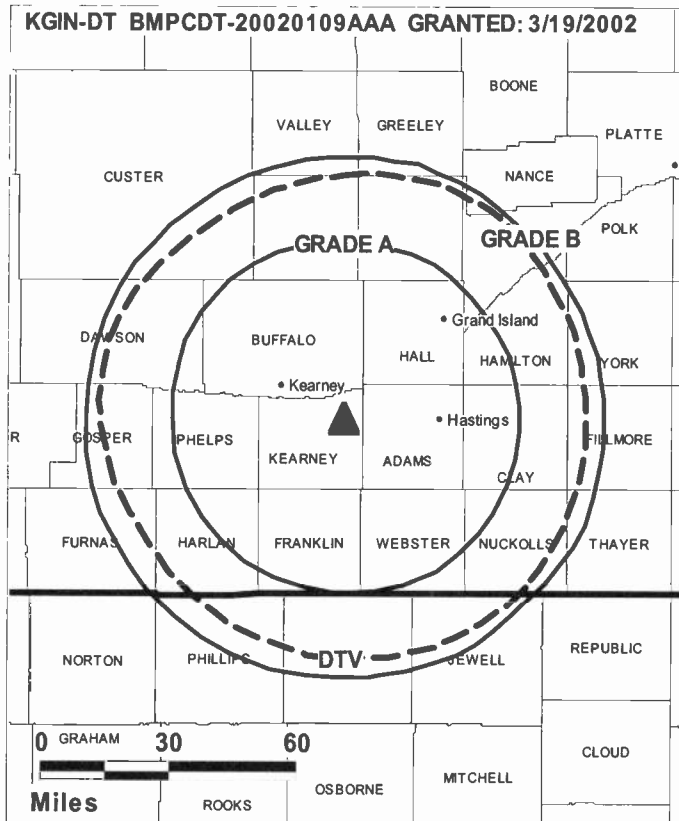
**Personnel:**

**Lisa Guill**, President & General Manager.

**Brent Haun**, Chief Engineer & Operations Manager.

**Kris Ryan**, General & National Sales Manager.

**Clint Simmons**, Local Sales Manager.



© 2008 Warren Communications News

**City of License:** Grand Island. **Station DMA:** Lincoln & Hastings-Kearney, NE.

**Rank:** 104.

**Nielsen Data:** Not available.

**KTVG**

**Ch. 17**

**(Operates satellite KSNB-TV, Superior)**

**Network Service:** FOX.

**Licensee:** Hill Broadcasting Co. Inc., 1300 N 17th St, 11th Floor, Rosslyn, VA 22209.

**Studio:** 1078 25 Rd., Axtell, NE 68924.

**Mailing Address:** PO Box 220, Kearney, NE 68848-0220.

**Phone:** 308-743-2494. **Fax:** 308-743-2644.

**E-mail:** cwilliams@nebraska.tv

**Technical Facilities:** Channel No. 17 (488-494 MHz). Authorized power: 3890-kw visual, aural. Antenna: 610-ft above av. terrain, 571-ft. above ground, 2595-ft. above sea level.

Latitude 40° 43' 44"  
Longitude 98° 34' 13"

**Transmitter:** 12100 Rainforth Rd., 3-mi. N of Prosser.

**Note:** Latitude and longitude coordinates shown are based on the North American Datum of 1927 (NAD 27) as currently required by the Mass Media Bureau of the FCC.

**Ownership:** Hill Broadcasting Co. Inc. (Group Owner).

**Began Operation:** September 15, 1993.

**Represented (legal):** Fletcher, Heald & Hildreth PLC.

**Represented (engineering):** Gary M. McGlothlen.

**Personnel:**

**Stephen Morris**, Vice President & General Manager.

**Mark Baumert**, News Director.

**Jerry Fuehrer**, Chief Engineer.

**Tim Williams**, Chief Operator.

**Cheryl Alkire**, Business Manager.

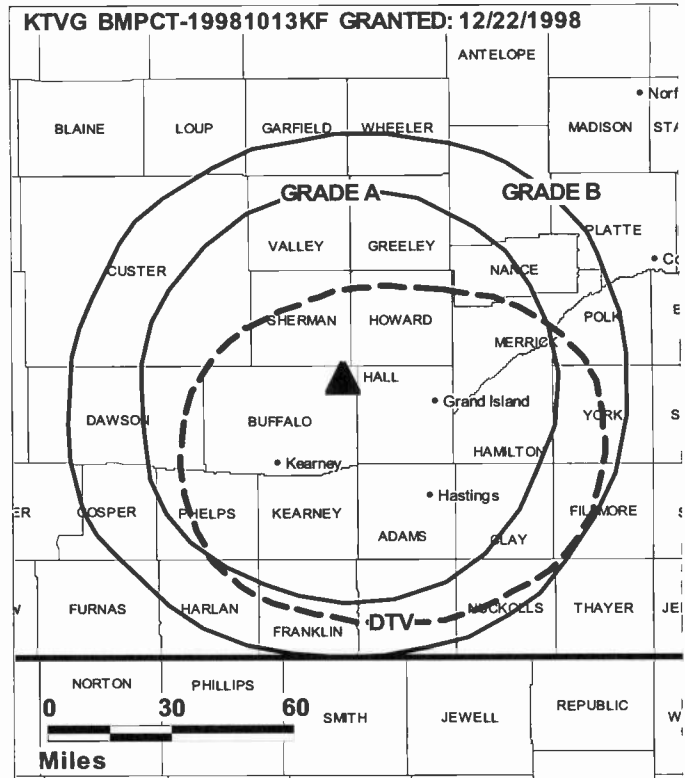
**Mike Wallace**, Production Manager.

**Roxie Johnson**, Traffic Manager.

**Anita Wragge**, Public Affairs Director.

**City of License:** Grand Island. **Station DMA:** Lincoln & Hastings-Kearney, NE.

**Rank:** 104.



© 2008 Warren Communications News

Circulation © 2007 Nielsen. Coverage based on Nielsen study.

GrandTotal	Cable TV Households	Non-cable TV Households	Total TV Households
Estimated Station Totals *	50,730	102,140	152,870
Average Weekly Circulation (2007)	18,895	26,403	45,298
Average Daily Circulation (2007)			11,906
Station DMA Total	Cable TV Households	Non-cable TV Households	Total TV Households
Estimated Station Totals *	50,630	102,140	152,770
Average Weekly Circulation (2007)	18,881	26,403	45,284
Average Daily Circulation (2007)			11,904
Other DMA Total	Cable TV Households	Non-cable TV Households	Total TV Households
Estimated Station Totals *	100	0	100
Average Weekly Circulation (2007)	14	0	14
Average Daily Circulation (2007)			2

\*Estimated station totals are sums of the Nielsen TV and Cable TV household estimates for each county in which the station registers viewing of more than 5% as per the Nielsen Survey Methods.

**KTVG-DT**  
Ch. 19

**Network Service:** FOX.

**Grantee:** Hill Broadcasting Co. Inc., 1300 N 17th St, 11th Floor, Rosslyn, VA 22209.

**Studio:** 1078 25 Rd., Axtell, NE 68924.

**Mailing Address:** PO Box 220, Kearney, NE 68848.

**Phone:** 308-743-2494. **Fax:** 308-743-2644.

**E-mail:** cwilliams@nebraska.tv

**Technical Facilities:** Channel No. 19 (500-506 MHz). Authorized power: 1000-kw max. visual, aural. Antenna: 610-ft above av. terrain, 571-ft. above ground, 2595-ft. above sea level.

Latitude	40°	43'	44"
Longitude	98°	34'	13"

**Note:** Latitude and longitude coordinates shown are based on the North American Datum of 1927 (NAD 27) as currently required by the Mass Media Bureau of the FCC.

**Ownership:** Hill Broadcasting Co. Inc. (Group Owner).

**Began Operation:** Station operating under Special Temporary Authority at 10.6-kw max. visual; no on-air date

**Personnel:**

**Stephen Morris**, Vice President & General Manager.

**Mark Baumert**, News Director.

**Jerry Fuehrer**, Chief Engineer.

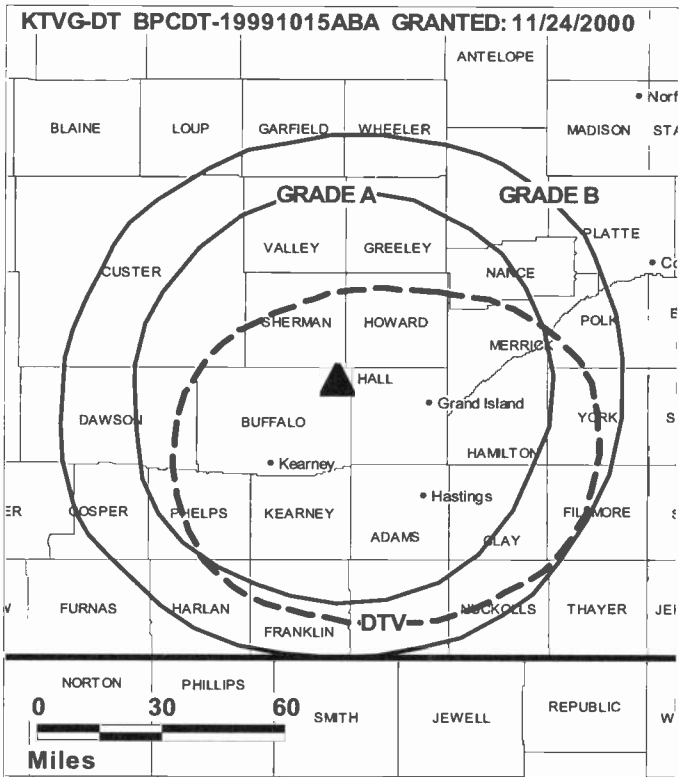
**Tim Williams**, Chief Operator.

**Cheryl Alkire**, Business Manager.

**Mike Wallace**, Production Manager.

**Roxie Johnson**, Traffic Manager.

**Anita Wragge**, Public Affairs Director.



© 2008 Warren Communications News

**City of License:** Grand Island. **Station DMA:** Lincoln & Hastings-Kearney, NE.

**Rank:** 104.

**Nielsen Data:** Not available.



**KHAS-DT**

**Ch. 21**

**Network Service:** NBC.

**Grantee:** Hoak Media of Nebraska License LLC, 500 Crescent Court, Suite 220, Dallas, TX 75201.

**Studio:** 6475 Osborne Dr. W, Hastings, NE 68902.

**Mailing Address:** PO Box 578, Hastings, NE 68902.

**Phone:** 402-463-1321. **Fax:** 402-463-6551.

**E-mail:** news5@khasstv.com

**Web Site:** http://www.khasstv.com

**Technical Facilities:** Channel No. 21 (512-518 MHz). Authorized power: 1000-kw max. visual, aural. Antenna: 715-ft above av. terrain, 705-ft. above ground, 2641-ft. above sea level.

Latitude	40°	38'	56"
Longitude	98°	23'	001"

**Note:** Latitude and longitude coordinates shown are based on the North American Datum of 1927 (NAD 27) as currently required by the Mass Media Bureau of the FCC.

**Ownership:** Hoak Media LLC (Group Owner).

**Began Operation:** Station operating under Special Temporary Authority at 1.355-kw max. visual; no on-air date

**Represented (legal):** Akin, Gump, Strauss, Hauer & Feld LLP.

**Represented (sales):** Millennium Sales & Marketing.

**Personnel:**

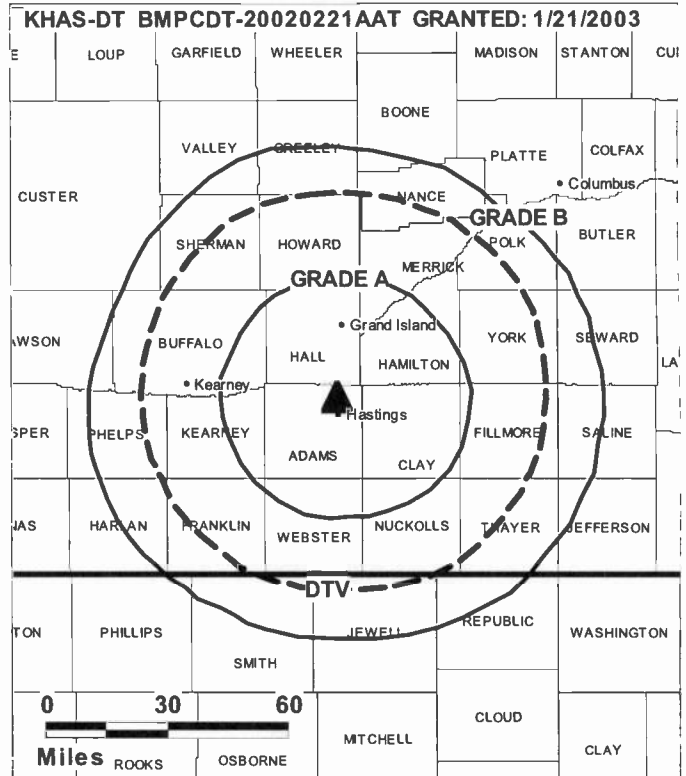
**Ulysses Carlini Jr.**, General Manager.

**Al Uerling**, Operations Director.

**Marcia Hogan**, General Sales Manager & Traffic Manager.

**Dennis Kellogg**, News Director.

**Jeff Marousek**, Chief Engineer.



© 2008 Warren Communications News

**Julie Stewart**, Business Manager.

**Jackie Ackerman**, Program Director.

**City of License:** Hastings. **Station DMA:** Lincoln & Hastings-Kearney, NE. **Rank:** 104.

**Nielsen Data:** Not available.

**KHAS-TV**  
**Ch. 5**

**Network Service:** NBC.

**Licensee:** Hoak Media of Nebraska License LLC, 500 Crescent Court, Suite 220, Dallas, TX 75201.

**Studio:** 6475 Osborne Dr. W., Hastings, NE 68902.

**Mailing Address:** PO Box 578, Hastings, NE 68902.

**Phone:** 402-463-1321. **Fax:** 402-463-6551.

**E-mail:** news5@khastv.com

**Web Site:** http://www.khastv.com

**Technical Facilities:** Channel No. 5 (76-82 MHz). Authorized power: 100-kw visual, 20-kw aural. Antenna: 730-ft above av. terrain, 767-ft. above ground, 2707-ft. above sea level.

Latitude 40° 39' 06"  
Longitude 98° 23' 04"

**Transmitter:** Hwy. 281, 3-mi. N of Hastings.

**Note:** Latitude and longitude coordinates shown are based on the North American Datum of 1927 (NAD 27) as currently required by the Mass Media Bureau of the FCC.

**Multichannel TV Sound:** Stereo only.

**Satellite Earth Stations:** RCA, 3.9-meter Ku-band; Harris, 6.1-meter C-band; M/A-Com, Harris receivers.

**News Services:** AP, WSI, NBC News Channel.

**Ownership:** Hoak Media LLC (Group Owner).

**Began Operation:** January 1, 1956. Sale to present owner by Shively Communications approved by FCC November 7, 2005. Sale to Shively Communications by Nebraska Television Corp. approved by FCC August 27, 1997.

**Represented (sales):** Millennium Sales & Marketing.

**Represented (legal):** Akin, Gump, Strauss, Hauer & Feld LLP.

**Personnel:**

**Ulysses Carlini Jr.,** General Manager.

**Marcia Hogan,** General Sales Manager & Traffic Manager.

**Al Uerling,** Operations Director.

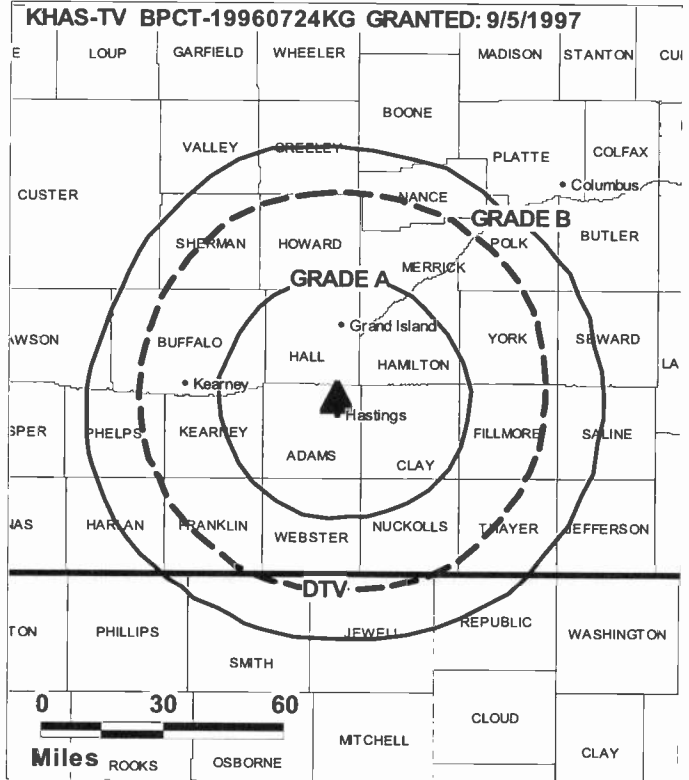
**Dennis Kellogg,** News Director.

**Jeff Marousek,** Chief Engineer.

**Julie Stewart,** Business Manager.

**Jackie Ackerman,** Program Director.

**City of License:** Hastings. **Station DMA:** Lincoln & Hastings-Kearney, NE. **Rank:** 104.



© 2008 Warren Communications News  
Circulation © 2007 Nielsen. Coverage based on Nielsen study.

GrandTotal	Cable TV Households	Non-cable TV Households	Total TV Households
Estimated Station Totals *	58,860	103,720	162,580
Average Weekly Circulation (2007)	33,999	34,636	68,635
Average Daily Circulation (2007)			26,747
Station DMA Total	Cable TV Households	Non-cable TV Households	Total TV Households
Estimated Station Totals *	55,810	102,140	157,950
Average Weekly Circulation (2007)	33,460	34,497	67,957
Average Daily Circulation (2007)			26,597
Other DMA Total	Cable TV Households	Non-cable TV Households	Total TV Households
Estimated Station Totals *	3,050	1,580	4,630
Average Weekly Circulation (2007)	539	139	678
Average Daily Circulation (2007)			150

\*Estimated station totals are sums of the Nielsen TV and Cable TV household estimates for each county in which the station registers viewing of more than 5% as per the Nielsen Survey Methods.

**KWNB-DT**  
**Ch. 18**

**Network Service:** ABC.

**Grantee:** Pappas Telecasting of Central Nebraska LP (A Delaware LP), 500 S. Chinoweth Rd., Visalia, CA 93277.

**Studio:** 1078 25 Rd., Axtel, NE 68924.

**Mailing Address:** PO Box 220, Kearney, NE 68848-0220.

**Phone:** 308-743-2494. **Fax:** 308-743-2660.

**E-mail:** schristensen@nebraska.tv

**Web Site:** <http://www.nebraska.tv>

**Technical Facilities:** Channel No. 18 (494-500 MHz). Authorized power: 1000-kw max. visual, aural. Antenna: 649-ft above av. terrain, 465-ft. above ground, 3730-ft. above sea level.

Latitude	40°	37'	32"
Longitude	101°	01'	45"

**Note:** Latitude and longitude coordinates shown are based on the North American Datum of 1927 (NAD 27) as currently required by the Mass Media Bureau of the FCC.

**Ownership:** Pappas Telecasting Companies (Group Owner).

**Began Operation:** Station operating under Special Temporary Authority at 0.532-kw max. visual; no on-air date

**Represented (legal):** Paul, Hastings, Janofsky & Walker LLP.

**Personnel:**

**Vincent Barresi**, Vice President & General Manager.

**Susan Christensen**, General Sales Manager.

**Brenda Constant**, National Sales Manager.

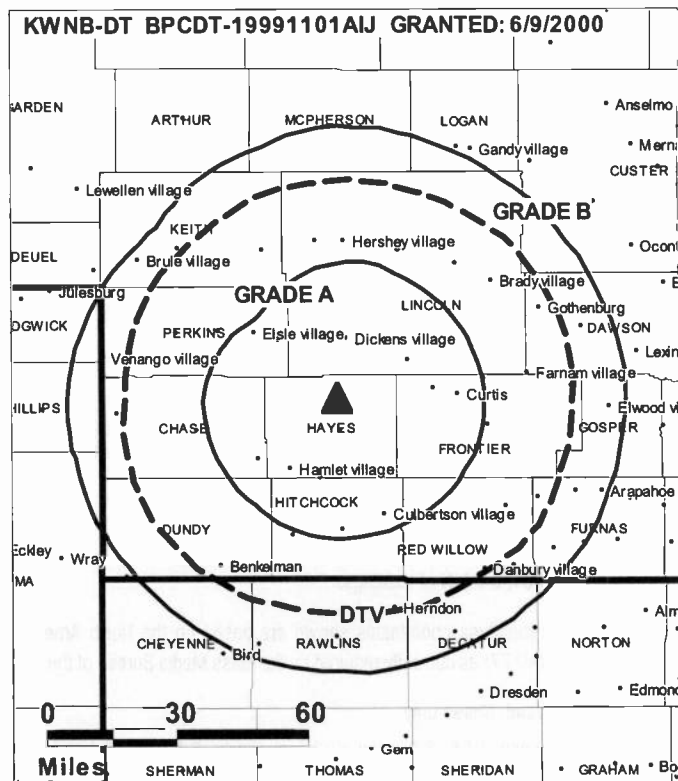
**Mark Baumert**, News Director.

**Jerry Fuehrer**, Chief Engineer.

**Cheryl Alkire**, Business Manager.

**Scott Swenson**, Program Coordinator.

**Brian Seibel**, Regional Marketing Representative.



© 2008 Warren Communications News

**Anita Wragge**, Promotion Manager.

**Mike Wallace**, Production Manager.

**Roxie Johnson**, Traffic Manager.

**City of License:** Hayes Center. **Station DMA:** North Platte, NE. **Rank:** 209.

**Nielsen Data:** Not available.

# Nebraska — Hayes Center

## KWNB-TV Ch. 6 (Satellite of KHGI-TV, Kearney)

**Network Service:** ABC.

**Licensee:** Pappas Telecasting of Central Nebraska LP (A Delaware LP), 500 S. Chinowth Rd., Visalia, CA 93277.

**Studio:** 1078 25 Rd., Axtel, NE 68924.

**Mailing Address:** PO Box 220, Kearney, NE 68848-0220.

**Phone:** 308-743-2494. **Fax:** 308-743-2660.

**E-mail:** schristensen@nebraska.tv

**Web Site:** http://www.nebraska.tv

**Technical Facilities:** Channel No. 6 (82-88 MHz). Authorized power: 100-kw visual, 10-kw aural. Antenna: 725-ft above av. terrain, 541-ft. above ground, 3806-ft. above sea level.

Latitude 40° 37' 32"  
Longitude 101° 01' 46"

**Transmitter:** 8-mi. N of Hayes Center.

**Note:** Latitude and longitude coordinates shown are based on the North American Datum of 1927 (NAD 27) as currently required by the Mass Media Bureau of the FCC.

**Satellite Earth Station:** Transmitter RCA; Prodelin, 5-meter; Standard Components receivers.

**News Services:** Sports News Satellite, Conus, WSI, National Weather Service, AP, ABC NewsOne.

**Ownership:** Pappas Telecasting Companies (Group Owner).

**Began Operation:** February 9, 1956.

**Represented (legal):** Paul, Hastings, Janofsky & Walker LLP.

**Represented (sales):** Petry Television Inc.

**Represented (engineering):** Denny & Associates PC.

**Personnel:**

**Vincent Barresi**, Vice President & General Manager.

**Susan Christensen**, General Sales Manager.

**Brenda Constant**, National Sales Manager.

**Mark Baumert**, News Director.

**Jerry Fuehrer**, Chief Engineer.

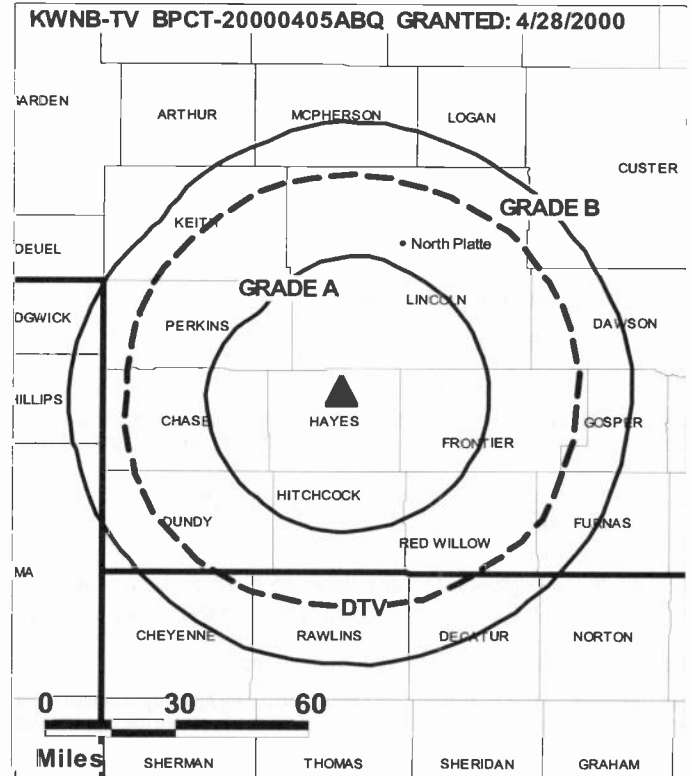
**Cheryl Alkire**, Business Manager.

**Scott Swenson**, Program Coordinator.

**Brian Seibel**, Regional Marketing Representative.

**Anita Wragge**, Promotion Manager.

**Mike Wallace**, Production Manager.



© 2008 Warren Communications News

**Roxie Johnson**, Traffic Manager.

**City of License:** Hayes Center. **Station DMA:** North Platte, NE. **Rank:** 209.

Circulation © 2007 Nielsen. Coverage based on Nielsen study.

GrandTotal	Cable TV Households	Non-cable TV Households	Total TV Households
Estimated Station Totals *	15,580	11,770	27,350
Average Weekly Circulation (2007)	8,984	3,043	12,027
Average Daily Circulation (2007)			5,140
Station DMA Total	Cable TV Households	Non-cable TV Households	Total TV Households
Estimated Station Totals *	9,890	4,910	14,800
Average Weekly Circulation (2007)	5,856	1,635	7,491
Average Daily Circulation (2007)			2,919
Other DMA Total	Cable TV Households	Non-cable TV Households	Total TV Households
Estimated Station Totals *	5,690	6,860	12,550
Average Weekly Circulation (2007)	3,128	1,408	4,536
Average Daily Circulation (2007)			2,221

\*Estimated station totals are sums of the Nielsen TV and Cable TV household estimates for each county in which the station registers viewing of more than 5% as per the Nielsen Survey Methods.

**KHGI-DT**  
**Ch. 36**

**Network Service:** ABC.

**Grantee:** Pappas Telecasting of Central Nebraska LP (A Delaware LP), 500 S. Chinowth Rd., Visalia, CA 93277.

**Studio:** 1078 25 Rd., Axtell, NE 68924.

**Mailing Address:** PO Box 220, Kearney, NE 68848-0220.

**Phone:** 308-743-2494. **Fax:** 308-743-2644.

**E-mail:** schristensen@nebraska.tv

**Web Site:** <http://www.nebraska.tv>

**Technical Facilities:** Channel No. 36 (602-608 MHz). Authorized power: 865-kw max. visual, aural. Antenna: 1030-ft above av. terrain, 1053-ft. above ground, 3119-ft. above sea level.

Latitude	40°	39'	28"
Longitude	98°	52'	04"

**Note:** Latitude and longitude coordinates shown are based on the North American Datum of 1927 (NAD 27) as currently required by the Mass Media Bureau of the FCC.

**Ownership:** Pappas Telecasting Companies (Group Owner).

**Began Operation:** Station operating under Special Temporary Authority to remain silent. Broadcast operations discontinued January 7, 2007 due to severe damage from ice storm. No original on-air date.

**Represented (legal):** Paul, Hastings, Janofsky & Walker LLP.

**Personnel:**

**Vincent Barresi**, Vice President & General Manager.

**Susan Christensen**, General Sales Manager.

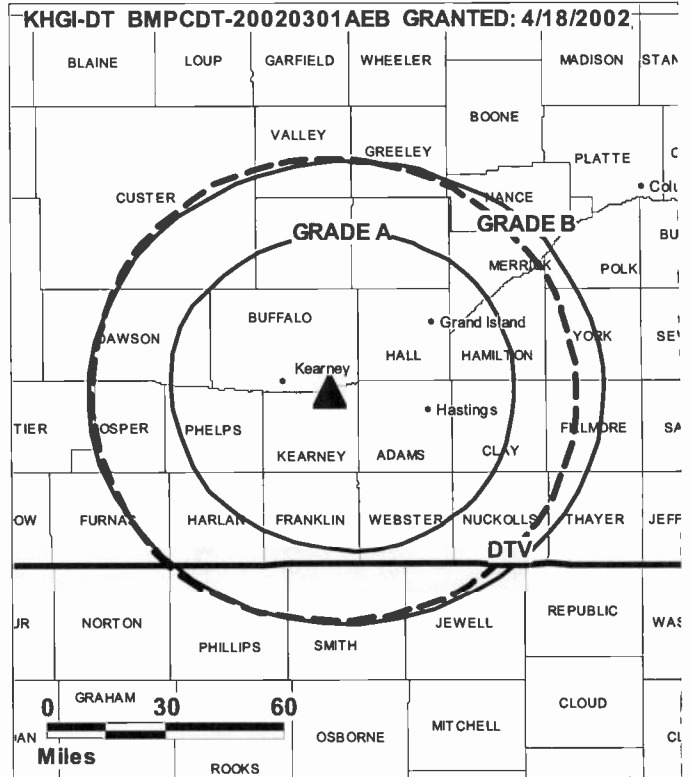
**Brenda Constant**, National Sales Manager.

**Mark Baumert**, News Director.

**Jerry Fuehrer**, Chief Engineer.

**Cheryl Alkire**, Business Manager.

**Anita Wragge**, Promotion Manager.



© 2008 Warren Communications News

**Scott Swenson**, Programming Coordinator.

**Mike Wallace**, Production Manager.

**Brian Seibel**, Regional Marketing Representative.

**Roxie Johnson**, Traffic Manager.

**City of License:** Kearney. **Station DMA:** Lincoln & Hastings-Kearney, NE. **Rank:** 104.

**Nielsen Data:** Not available.

**KHGI-TV**

**Ch. 13**

**(Operates satellite KWNB-TV, Hayes Center)**

**Network Service:** ABC.

**Licensee:** Pappas Telecasting of Central Nebraska LP (A Delaware LP), 500 S. Chinowth Rd., Visalia, CA 93277.

**Studio:** 1078 25 Rd., Axtell, NE 68924.

**Branch Office:** 7501 O St., Suite 101, Lincoln, NE 68510.

**Mailing Address:** PO Box 220, Kearney, NE 68848-0220.

**Phone:** 308-743-2494. **Fax:** 308-743-2644.

**E-mail:** schristensen@nebraska.tv

**Web Site:** http://www.nebraska.tv

**Technical Facilities:** Channel No. 13 (210-216 MHz). Authorized power: 316-kw visual, 31.6-kw aural. Antenna: 1110-ft above av. terrain, 1163-ft. above ground, 3240-ft. above sea level.

Latitude 40° 39' 20"  
Longitude 98° 51' 04"

**Transmitter:** 6-mi. S of Gibbon.

**Note:** Latitude and longitude coordinates shown are based on the North American Datum of 1927 (NAD 27) as currently required by the Mass Media Bureau of the FCC.

**Satellite Earth Station:** Transmitter RCA; Prodelin, 5-meter; Standard Components receivers.

**News Services:** ABC NewsOne, WSI, Sports News Satellite, National Weather Service, AP.

**Ownership:** Pappas Telecasting Companies (Group Owner).

**Began Operation:** December 24, 1953. Sale to NTV Enterprises by Bi-States Co. (F. Wayne Brewster, et al.) approved by FCC April 29, 1974 (Television Digest, Vol. 14:7). Sale to Amataro Group by NTV Enterprises approved by FCC November 16, 1979 (Vol. 19:24). Sale to Gordon Broadcasting Inc. by Amataro Group approved by FCC January 17, 1986. Sale to Sterling Communications by Gordon Broadcasting Inc. approved by FCC February 27, 1989, but not consummated. Assignment to Joseph C. Amataro, Receiver, approved by FCC June 28, 1989. Assignment to Joseph Girard, Receiver, approved by FCC November 22, 1991. Sale to Fant Broadcasting Co. of Nebraska Inc. granted by FCC May 13, 1993 (Vol. 33:7). Sale to Blackstar Communications approved by FCC December 15, 1995, but not consummated. Sale to present owner by Fant Broadcasting Co. LLC approved by FCC February 11, 1999.

**Represented (legal):** Paul, Hastings, Janofsky & Walker LLP.

**Represented (sales):** Petry Television Inc.

**Represented (engineering):** Denny & Associates PC.

**Personnel:**

**Vincent Barresi,** Vice President & General Manager.

**Susan Christensen,** General Sales Manager.

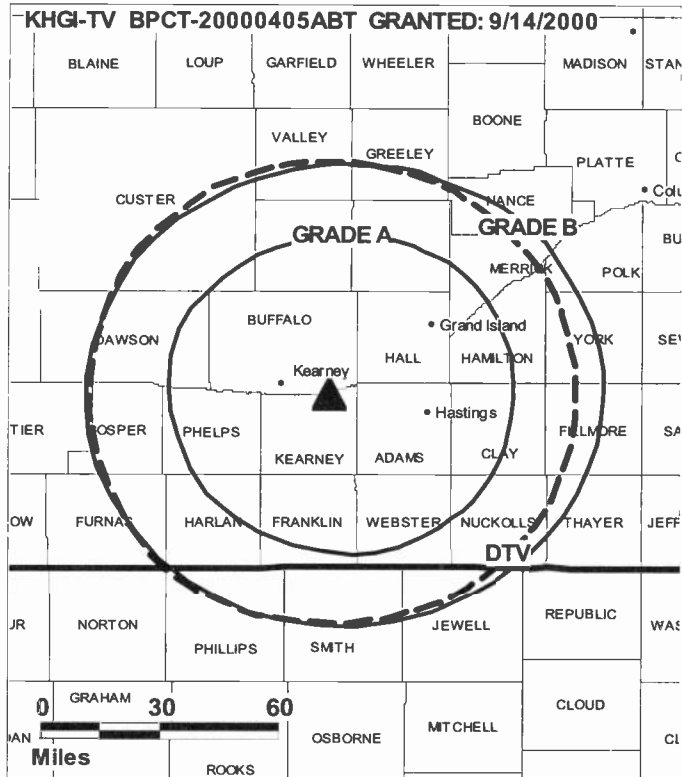
**Brenda Constant,** National Sales Manager.

**Mark Baumert,** News Director.

**Jerry Fuehrer,** Chief Engineer.

**Cheryl Alkire,** Business Manager.

**Scott Swenson,** Programming Coordinator.



© 2008 Warren Communications News

**Anita Wragge,** Promotion Manager.

**Mike Wallace,** Production Manager.

**Brian Seibel,** Regional Marketing Representative.

**Roxie Johnson,** Traffic Manager.

**City of License:** Kearney. **Station DMA:** Lincoln & Hastings-Kearney, NE. **Rank:** 104.

Circulation © 2007 Nielsen. Coverage based on Nielsen study.

GrandTotal	Cable TV Households	Non-cable TV Households	Total TV Households
Estimated Station Totals *	62,110	100,970	163,080
Average Weekly Circulation (2007)	39,581	33,274	72,855
Average Daily Circulation (2007)			39,520
Station DMA Total	Cable TV Households	Non-cable TV Households	Total TV Households
Estimated Station Totals *	59,180	100,970	160,150
Average Weekly Circulation (2007)	38,966	33,274	72,240
Average Daily Circulation (2007)			39,345
Other DMA Total	Cable TV Households	Non-cable TV Households	Total TV Households
Estimated Station Totals *	2,930	0	2,930
Average Weekly Circulation (2007)	615	0	615
Average Daily Circulation (2007)			175

\*Estimated station totals are sums of the Nielsen TV and Cable TV household estimates for each county in which the station registers viewing of more than 5% as per the Nielsen Survey Methods.

**KCWL-TV**  
 (formerly KOWH)  
 Ch. 51

**Network Service:** CW.

**Licensee:** Lincoln Broadcasting LLC, World-Herald Square, Omaha, NE 68102-1138.

**Studio:** 707 N. 48th St., Suite B, Lincoln, NE 68504.

**Mailing Address:** 707 N. 48th St., Suite B, Lincoln, NE 68504.

**Phone:** 402-464-5694; 308-743-2494. **Fax:** 308-743-2644.

**E-mail:** manager@lincolnbroadcasting.com

**Web Site:** http://www.kcw51.com

**Technical Facilities:** Channel No. 51 (692-698 MHz). Authorized power: 51.4-kw max. visual, aural. Antenna: 410-ft above av. terrain, 490-ft. above ground, 1637-ft. above sea level.

Latitude 40° 51' 10"  
 Longitude 96° 40' 36"

**Note:** Latitude and longitude coordinates shown are based on the North American Datum of 1927 (NAD 27) as currently required by the Mass Media Bureau of the FCC.

**Ownership:** World Broadcasting Inc.

**Began Operation:** June 26, 2006. Standard Definition. Transfer of control to CFM Communications LLC (Carol F. Miller) approved by FCC May 23, 2005, but later rescinded. FCC dismissed sale at applicant's request July 10, 2006. Transfer of control from World Investments Inc. to KCWL Television LLC (T. Stanley Trapp) pending.

**Represented (legal):** Hogan & Hartson LLP.

**Represented (engineering):** Khanna & Guill Inc.

**Personnel:**

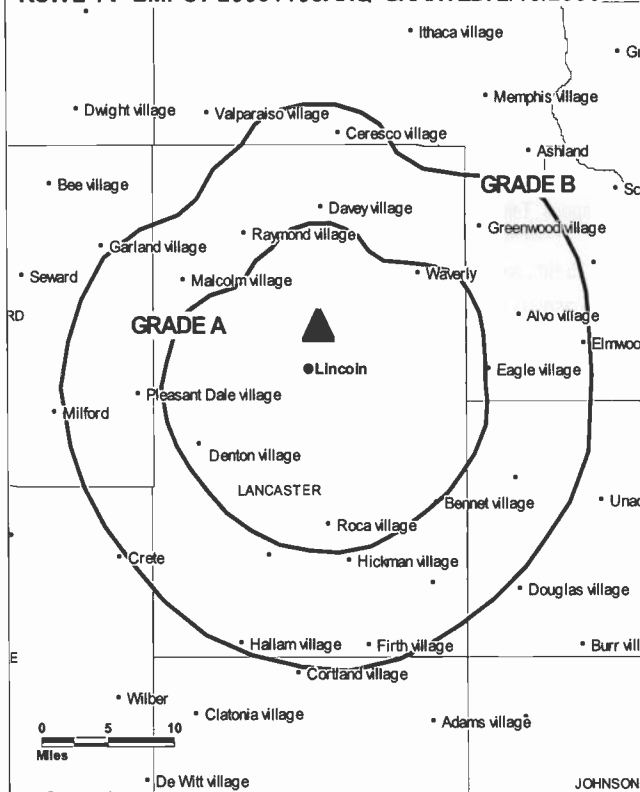
**Deb Jacobs**, Station Manager.

**Susan Christensen**, General Sales Manager.

**Heidi Nutter**, Traffic Manager.

**City of License:** Lincoln. **Station DMA:** Lincoln & Hastings-Kearney, NE. **Rank:** 104.

KCWL-TV BMPCT-20051108AHQ GRANTED: 2/15/2006



© 2008 Warren Communications News

Circulation © 2007 Nielsen. Coverage based on Nielsen study.

GrandTotal	Cable TV Households	Non-cable TV Households	Total TV Households
Estimated Station Totals *	119,820	0	119,820
Average Weekly Circulation (2007)	9,495	0	9,495
Average Daily Circulation (2007)			1,797

Station DMA Total	Cable TV Households	Non-cable TV Households	Total TV Households
Estimated Station Totals *	119,820	0	119,820
Average Weekly Circulation (2007)	9,495	0	9,495
Average Daily Circulation (2007)			1,797

\*Estimated station totals are sums of the Nielsen TV and Cable TV household estimates for each county in which the station registers viewing of more than 5% as per the Nielsen Survey Methods.

**KLKN**  
**Ch. 8**

**Network Service:** ABC.

**Licensee:** Citadel Communications LLC, 99 Pondfield Rd., Bronxville, NY 10708.

**Studio:** 3240 S. 10th St., Lincoln, NE 68502.

**Mailing Address:** 3240 S. 10th St., Lincoln, NE 68502.

**Phone:** 402-434-8000. **Fax:** 402-436-2236.

**E-mail:** dackerman@klkntv.com

**Web Site:** http://www.klkntv.com

**Technical Facilities:** Channel No. 8 (180-186 MHz). Authorized power: 316-kw visual, aural. Antenna: 1240-ft above av. terrain, 1200-ft. above ground, 2785-ft. above sea level.

Latitude 40° 52' 59"  
Longitude 97° 18' 20"

**Transmitter:** 2-mi. SE of Utica.

**Note:** Latitude and longitude coordinates shown are based on the North American Datum of 1927 (NAD 27) as currently required by the Mass Media Bureau of the FCC.

**Satellite Earth Stations:** Transmitter RCA; Pinzone, 3.7-meter; Pinzone, 5-meter; ChannelMaster, 5-meter; Pinzone receivers.

**Ownership:** Citadel Communications LLC (Group Owner).

**Began Operation:** December 5, 1964. Sale to present owner as KCAN, Albion, by Amaturio Group Inc. approved by FCC November 12, 1986. Began operation as KLKN, Lincoln, April 1, 1996.

**Represented (sales):** Continental Television Sales.

**Represented (legal):** Latham & Watkins.

**Represented (engineering):** Denny & Associates PC.

**Personnel:**

**Roger Moody**, Vice President & General Manager.

**Ken Maddox**, Local Sales Manager.

**Mark Hagggar**, News Director.

**Dan Ackerman**, Chief Engineer.

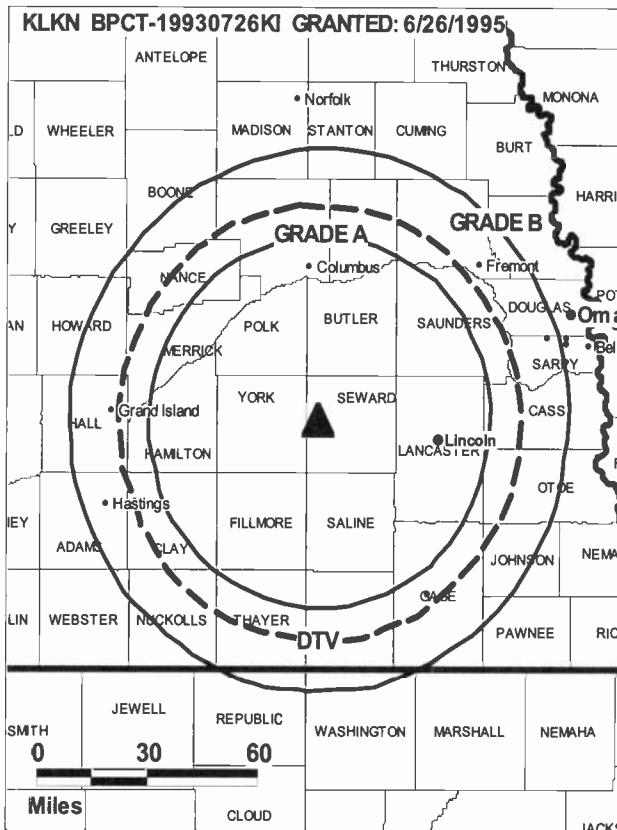
**Steve Anderson**, Business Manager.

**Jeff Swanson**, Program Director.

**Dave Dwinell**, Promotion Director.

**Lenise Barber**, Traffic Manager.

**City of License:** Lincoln. **Station DMA:** Lincoln & Hastings-Kearney, NE. **Rank:** 104.



© 2008 Warren Communications News

Circulation © 2007 Nielsen. Coverage based on Nielsen study.

GrandTotal	Cable TV Households	Non-cable TV Households	Total TV Households
Estimated Station Totals *	143,880	119,250	263,130
Average Weekly Circulation (2007)	65,238	36,463	101,701
Average Daily Circulation (2007)			45,595
Station DMA Total	Cable TV Households	Non-cable TV Households	Total TV Households
Estimated Station Totals *	118,070	98,240	216,310
Average Weekly Circulation (2007)	61,003	33,728	94,731
Average Daily Circulation (2007)			43,750
Other DMA Total	Cable TV Households	Non-cable TV Households	Total TV Households
Estimated Station Totals *	25,810	21,010	46,820
Average Weekly Circulation (2007)	4,235	2,735	6,970
Average Daily Circulation (2007)			1,845

\*Estimated station totals are sums of the Nielsen TV and Cable TV household estimates for each county in which the station registers viewing of more than 5% as per the Nielsen Survey Methods.



**KLKN-DT**  
**Ch. 31**

**Network Service:** ABC.

**Grantee:** Citadel Communications LLC, 99 Pondfield Rd., Bronxville, NY 10708.

**Studio:** 3240 S. 10th St., Lincoln, NE 68502.

**Mailing Address:** 3240 S. 10th St., Lincoln, NE 68502.

**Phone:** 402-434-8000; 914-793-3400. **Fax:** 402-736-2236.

**E-mail:** dackerman@klkntv.com

**Web Site:** http://www.klkntv.com

**Technical Facilities:** Channel No. 31 (572-578 MHz). Authorized power: 500-kw max. visual, aural. Antenna: 1234-ft above av. terrain, 1200-ft. above ground, 2782-ft. above sea level.

Latitude	40°	52'	59"
Longitude	97°	18'	19"

**Note:** Latitude and longitude coordinates shown are based on the North American Datum of 1927 (NAD 27) as currently required by the Mass Media Bureau of the FCC.

**Ownership:** Citadel Communications LLC (Group Owner).

**Began Operation:** August 12, 2002. Standard Definition.

**Represented (legal):** Latham & Watkins.

**Represented (sales):** Continental Television Sales.

**Personnel:**

**Roger Moody**, Vice President & General Manager.

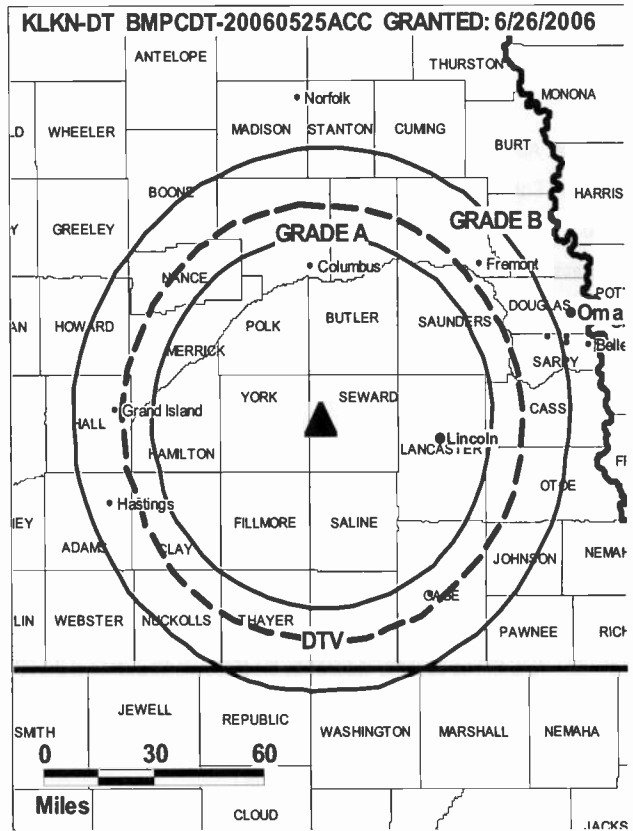
**Ken Maddox**, Local Sales Manager.

**Mark Haggart**, News Director.

**Dan Ackerman**, Chief Engineer.

**Steve Anderson**, Business Manager.

**Jeff Swanson**, Program Director.



© 2008 Warren Communications News

**Dave Dwinell**, Promotion Director.

**Lenise Barber**, Traffic Manager.

**City of License:** Lincoln. **Station DMA:** Lincoln & Hastings-Kearney, NE. **Rank:** 104.

**Nielsen Data:** Not available.

**KOLN**  
**Ch. 10**  
**(Operates satellite KGIN, Grand Island)**

**Network Service:** CBS.

**Licensee:** Gray Television Licensee Inc., 1750 K St. NW, Suite 1200, Washington, DC 20006.

**Studio:** 40th & W Sts., Lincoln, NE 68503.

**Mailing Address:** PO Box 30350, Lincoln, NE 68503.

**Phone:** 402-467-4321; 800-593-1011. **Fax:** 402-467-9210.

**E-mail:** info@kolnkgin.com

**Web Site:** http://www.kolnkgin.com

**Technical Facilities:** Channel No. 10 (192-198 MHz). Authorized power: 316-kw visual, 31.6-kw aural. Antenna: 1490-ft above av. terrain, 1500-ft. above ground, 3030-ft. above sea level.

Latitude 40° 48' 11"  
 Longitude 97° 10' 52"

Holds CP for change to 1489-ft above av. terrain, 1465-ft. above ground, 2993-ft. above sea level; BPCT-20050315AFJ.

**Note:** Latitude and longitude coordinates shown are based on the North American Datum of 1927 (NAD 27) as currently required by the Mass Media Bureau of the FCC.

**Satellite Earth Stations:** Transmitter RCA; Prodelin, 5-meter Ku & C-band; Microdyne, 5-meter Ku & C-band; Microdyne, 7-meter C-band; Standard Electronics, Microdyne receivers.

**News Services:** AP, U.S. Weather Bureau.

**Ownership:** Gray Television Inc. (Group Owner).

**Began Operation:** February 18, 1953. Sale to Fetzer Broadcasting Co. approved by FCC March 24, 1954; transfer to John Fetzer approved by FCC November 15, 1955 (Television Digest, Vol. 9:30, 34; 10:9, 13, 20). Sale to Gillett by Fetzer Communications Inc. approved by FCC October 29, 1985. Sale to Busse Broadcasting Corp. by Gillette Broadcasting approved by FCC July 31, 1987. Sale to present owner by Busse Broadcasting Corp. approved by FCC July 30, 1998 (Vol. 38:3).

**Represented (sales):** Continental Television Sales.

**Represented (sales):** TeleRep Inc.

**Represented (legal):** Wiley Rein.

**Represented (engineering):** Lohnes & Culver.

**Personnel:**

**Frank Jonas,** President & General Manager.

**Kris Ryan,** General & National Sales Manager.

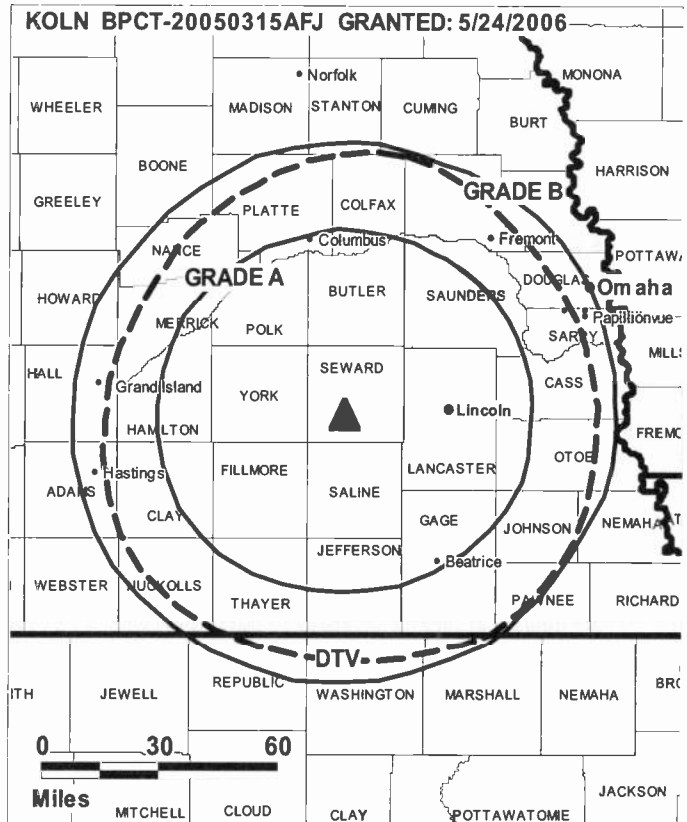
**Marty Winters,** Local Sales Manager.

**Brent Haun,** Chief Engineer & Operations Manager.

**Randy Lube,** News Director.

**Charlie Peterson,** Program, Promotion & Administration Manager.

**Lisa Guill,** Production Supervisor.



**Tish Gade-Jones,** Controller.

**City of License:** Lincoln. **Station DMA:** Lincoln & Hastings-Keamey, NE. **Rank:** 104.

Circulation © 2007 Nielsen. Coverage based on Nielsen study.

GrandTotal	Cable TV Households	Non-cable TV Households	Total TV Households
Estimated Station Totals *	141,330	127,950	269,280
Average Weekly Circulation (2007)	89,088	57,858	146,946
Average Daily Circulation (2007)			80,946
Station DMA Total	Cable TV Households	Non-cable TV Households	Total TV Households
Estimated Station Totals *	106,820	102,140	208,960
Average Weekly Circulation (2007)	74,569	51,372	125,941
Average Daily Circulation (2007)			71,466
Other DMA Total	Cable TV Households	Non-cable TV Households	Total TV Households
Estimated Station Totals *	34,510	25,810	60,320
Average Weekly Circulation (2007)	14,519	6,486	21,005
Average Daily Circulation (2007)			9,480

\*Estimated station totals are sums of the Nielsen TV and Cable TV household estimates for each county in which the station registers viewing of more than 5% as per the Nielsen Survey Methods.

**KOLN-DT**  
**Ch. 25**

**Network Service:** MNT, CBS.

**Licensee:** Gray Television Licensee Inc., 1750 K St. NW, Suite 1200, Washington, DC 20006.

**Studio:** 40th & W Sts., Lincoln, NE 68503.

**Mailing Address:** PO Box 30350, Lincoln, NE 68503.

**Phone:** 402-467-4321; 800-593-1011. **Fax:** 402-467-9210.

**E-mail:** info@kolnkgin.com

**Web Site:** http://www.kolnkgin.com

**Technical Facilities:** Channel No. 25 (536-542 MHz). Authorized power: 679.8-kw max. visual, aural. Antenna: 1322-ft above av. terrain, 1299-ft. above ground, 2828-ft. above sea level.

Latitude	40°	48'	11"
Longitude	97°	10'	52"

**Note:** Latitude and longitude coordinates shown are based on the North American Datum of 1927 (NAD 27) as currently required by the Mass Media Bureau of the FCC.

**News Services:** AP, U.S. Weather Bureau.

**Ownership:** Gray Television Inc. (Group Owner).

**Began Operation:** Station operating; no on-air date.

**Represented (sales):** TeleRep Inc.

**Represented (engineering):** Lohnes & Culver.

**Represented (sales):** Continental Television Sales.

**Represented (legal):** Wiley Rein.

**Personnel:**

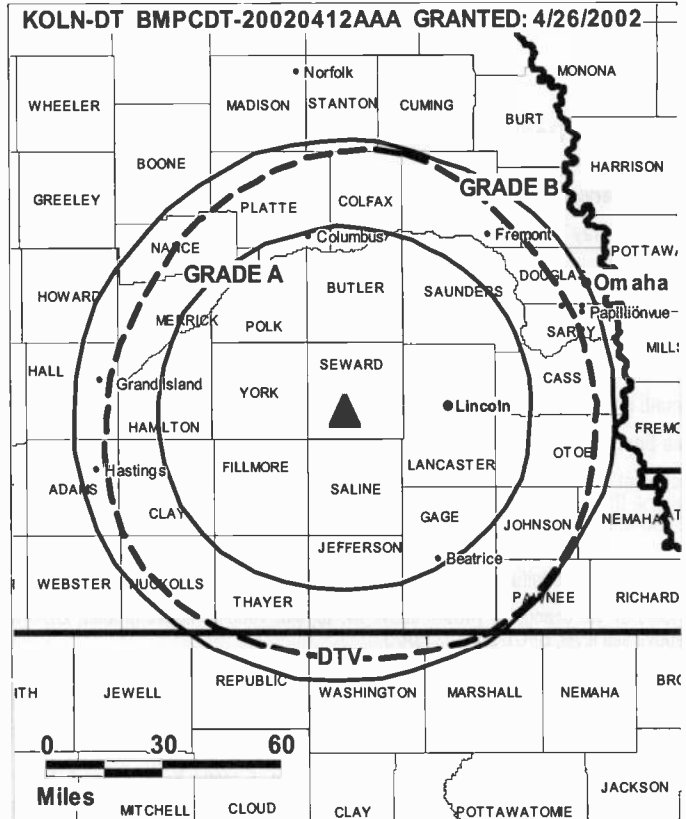
**Frank Jonas**, President & General Manager.

**Kris Ryan**, General & National Sales Manager.

**Marty Winters**, Local Sales Manager.

**Brent Haun**, Chief Engineer & Operations Manager.

**Randy Lube**, News Director.



© 2008 Warren Communications News

**Charlie Peterson**, Program, Promotion & Administration Manager.

**Lisa Guill**, Production Supervisor.

**Tish Gade-Jones**, Controller.

**City of License:** Lincoln. **Station DMA:** Lincoln & Hastings-Kearney, NE. **Rank:** 104.

**Nielsen Data:** Not available.

**KSNK**  
**Ch. 8**  
**(Satellite of KSNW, Wichita)**

**Network Service:** NBC.

**Licensee:** Montecito Television License Corp. of Wichita, 559 San Ysidro Rd, Ste 1, Montecito, CA 93108.

**Studio:** U.S. Hwy. W. 36, Oberlin, KS 67749.

**Mailing Address:** PO Box 238, Oberlin, KS 67749.

**Phone:** 785-475-2248. **Fax:** 785-475-3944.

**E-mail:** ksgeneralmanager@ksn.com

**Web Site:** http://www.ksn.com

**Technical Facilities:** Channel No. 8 (180-186 MHz). Authorized power: 297.2-kw visual, 29.5-kw aural. Antenna: 710-ft above av. terrain, 677-ft. above ground, 3537-ft. above sea level.

Latitude	39°	49'	48"
Longitude	100°	42'	04"

**Transmitter:** U.S. Hwy. 36 W, 9-mi. W of Oberlin.

**Note:** Latitude and longitude coordinates shown are based on the North American Datum of 1927 (NAD 27) as currently required by the Mass Media Bureau of the FCC.

**Satellite Earth Station:** M/A-Com, 4-meter; M/A-Com receivers.

**News Services:** AP, KSN, Conus, CNN Newsource.

**Ownership:** Montecito Broadcast Group LLC (Group Owner).

**Began Operation:** October 16, 1959. Transfer to New Vision Television LLC pends. Sale to present owner by Emmis Communications Corp. approved by FCC December 19, 2005.

**Represented (sales):** Continental Television Sales.

**Represented (legal):** Latham & Watkins.

**Represented (engineering):** du Treil, Lundin & Rackley Inc.

**Personnel:**

**Al Buch**, Vice President & General Manager.

**Dan Hogan**, Local Sales Manager.

**Becky Swan**, National Sales Manager.

**Todd Spessard**, News Director.

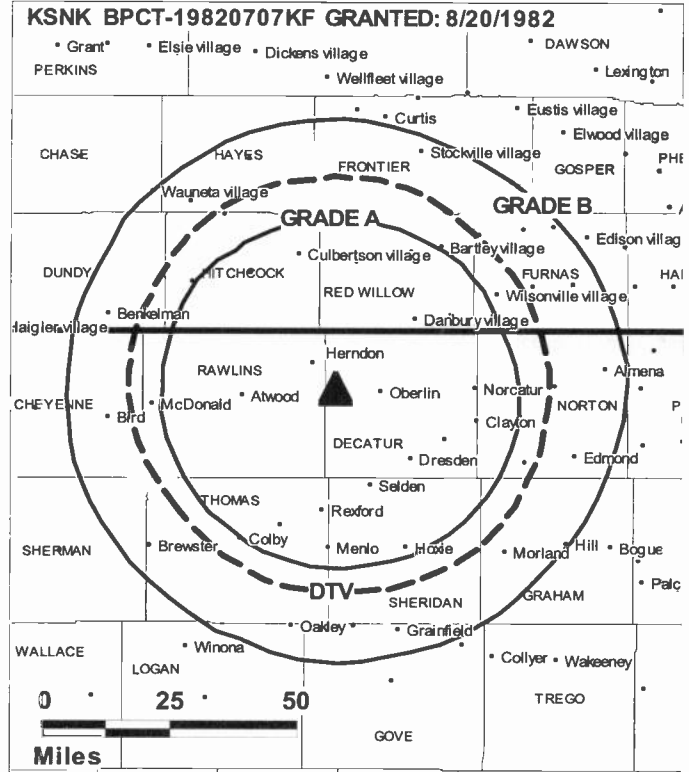
**Dave Rickels**, Chief Engineer.

**Georgianna Mattke**, Business Manager.

**Betty Erickson**, Program Coordinator.

**David Bell**, Promotion Director.

**David Thornton**, Production Director.



© 2008 Warren Communications News

**City of License:** McCook. **Station DMA:** Wichita-Hutchinson, KS. **Rank:** 69.

Circulation © 2007 Nielsen. Coverage based on Nielsen study.

GrandTotal	Cable TV Households	Non-cable TV Households	Total TV Households
Estimated Station Totals *	12,460	5,950	18,410
Average Weekly Circulation (2007)	6,904	1,499	8,403
Average Daily Circulation (2007)			3,850
Station DMA Total	Cable TV Households	Non-cable TV Households	Total TV Households
Estimated Station Totals *	7,200	2,560	9,760
Average Weekly Circulation (2007)	3,143	575	3,718
Average Daily Circulation (2007)			1,877
Other DMA Total	Cable TV Households	Non-cable TV Households	Total TV Households
Estimated Station Totals *	5,260	3,390	8,650
Average Weekly Circulation (2007)	3,761	924	4,685
Average Daily Circulation (2007)			1,973

\*Estimated station totals are sums of the Nielsen TV and Cable TV household estimates for each county in which the station registers viewing of more than 5% as per the Nielsen Survey Methods.

**KSNK-DT**  
**Ch. 12**

**Network Service:** NBC.

**Licensee:** Montecito Television License Corp. of Wichita, 559 San Ysidro Rd, Ste 1, Montecito, CA 93108.

**Studio:** U.S. Hwy. W 36, Oberlin, KS 67749.

**Mailing Address:** PO Box 238, Oberlin, KS 67749.

**Phone:** 785-475-2248. **Fax:** 785-475-3944.

**E-mail:** ksngeneralmanager@ksn.com

**Web Site:** http://www.ksn.com

**Technical Facilities:** Channel No. 12 (204-210 MHz). Authorized power: 10.4-kw visual, aural. Antenna: 715-ft above av. terrain, 636-ft. above ground, 3503-ft. above sea level.

Latitude	39°	49'	48"
Longitude	100°	42'	04"

**Note:** Latitude and longitude coordinates shown are based on the North American Datum of 1927 (NAD 27) as currently required by the Mass Media Bureau of the FCC.

**Ownership:** Montecito Broadcast Group LLC (Group Owner).

**Represented (legal):** Latham & Watkins.

**Personnel:**

**Shawn Oswald**, Vice President & General Manager.

**Dan Hogan**, Local Sales Manager.


**Becky Swan**, National Sales Manager.

**Todd Spessard**, News Director.

**Dave Rickels**, Chief Engineer.

**Georgianna Mattke**, Business Manager.

**Betty Erickson**, Program Coordinator.



© 2008 Warren Communications News

**David Bell**, Promotion Director.

**David Thornton**, Production Director.

**City of License:** McCook. **Station DMA:** Wichita-Hutchinson, KS. **Rank:** 69.

**Nielsen Data:** Not available.

# Nebraska — North Platte

## KNOP-DT Ch. 22

**Network Service:** NBC.

**Grantee:** Hoak Media of Nebraska License LLC, 500 Crescent Court, Suite 220, Dallas, TX 75201.

**Studio:** 8020 N. Hwy 83, North Platte, NE 69101.

**Mailing Address:** PO Box 749, North Platte, NE 69101.

**Phone:** 308-532-2222. **Fax:** 308-532-9579.

**E-mail:** knop@knoptv.com

**Web Site:** <http://www.knop.msmbc.com>

**Technical Facilities:** Channel No. 22 (518-524 MHz). Authorized power: 1000-kw max. visual, aural. Antenna: 820-ft above av. terrain, 850-ft. above ground, 3419-ft. above sea level.

Latitude	41°	12'	13"
Longitude	100°	43'	58"

**Note:** Latitude and longitude coordinates shown are based on the North American Datum of 1927 (NAD 27) as currently required by the Mass Media Bureau of the FCC.

**Ownership:** Hoak Media LLC (Group Owner).

**Began Operation:** Station operating under Special Temporary Authority at 1.32-kw max. visual; no on-air date

**Represented (legal):** Akin, Gump, Strauss, Hauer & Feld LLP.

**Represented (sales):** Millennium Sales & Marketing.

**Personnel:**

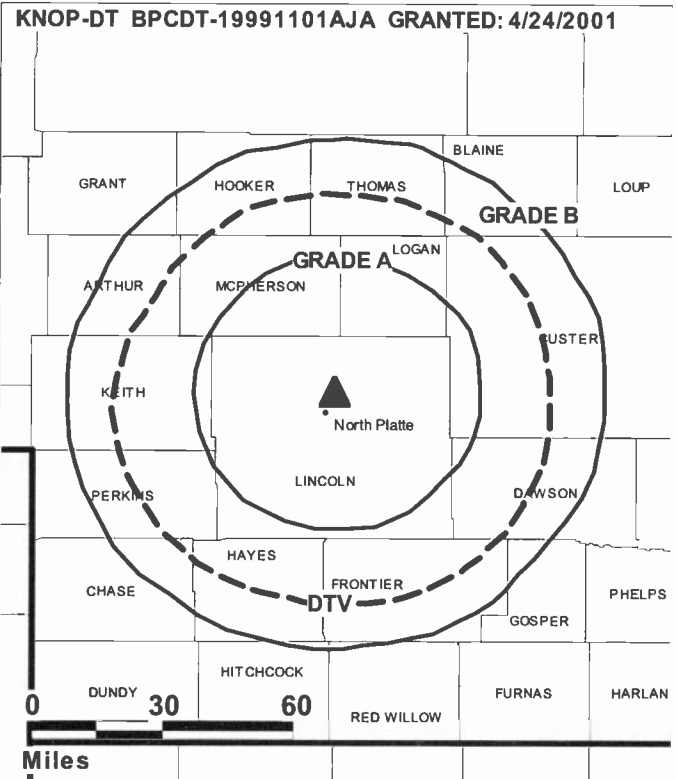
**Ulysses A. Carlini**, Vice President & General Manager.

**Lewys Carlini**, General Sales Manager.

**Darlene Wheeler**, Local Sales Manager.

**Jacque Harms**, News Director.

**Mike McNeil**, Chief Engineer.



© 2008 Warren Communications News

**Gregg Hoover**, Program & Promotion Director.

**Joe Swift**, Sports Director.

**City of License:** North Platte. **Station DMA:** North Platte, NE. **Rank:** 209.

**Nielsen Data:** Not available.

**KNOP-TV**

**Ch. 2**

**Network Service:** NBC.

**Licensee:** Hoak Media of Nebraska License LLC, 500 Crescent Court, Suite 220, Dallas, TX 75201.

**Studio:** 8020 N. Hwy. 83, North Platte, NE 69101.

**Mailing Address:** PO Box 749, North Platte, NE 69101.

**Phone:** 308-532-2222. **Fax:** 308-532-9579.

**E-mail:** knop@knoptv.com

**Web Site:** http://www.knop.msnbc.com

**Technical Facilities:** Channel No. 2 (54-60 MHz). Authorized power: 100-kw visual, 15-kw aural. Antenna: 630-ft above av. terrain, 609-ft. above ground, 3621-ft. above sea level.

Latitude 41° 12' 13"  
Longitude 100° 43' 58"

**Transmitter:** 4.7-mi. NNE of center of town.

**Note:** Latitude and longitude coordinates shown are based on the North American Datum of 1927 (NAD 27) as currently required by the Mass Media Bureau of the FCC.

**News Service:** AP.

**Ownership:** Hoak Media LLC (Group Owner).

**Began Operation:** December 15, 1958. Sale to present owner by Shively Communications approved by FCC November 7, 2005. Sale to Shively Communications by group headed by Fred E. Shrake & Mac Smock approved by FCC June 16, 1967.

**Represented (legal):** Akin, Gump, Strauss, Hauer & Feld LLP.

**Represented (sales):** Millennium Sales & Marketing.

**Represented (engineering):** Denny & Associates PC.

**Personnel:**

**Ulysses A. Carlini**, Vice President & General Manager.

**Lewys Carlini**, General Sales Manager.

**Darlene Wheeler**, Local Sales Manager.

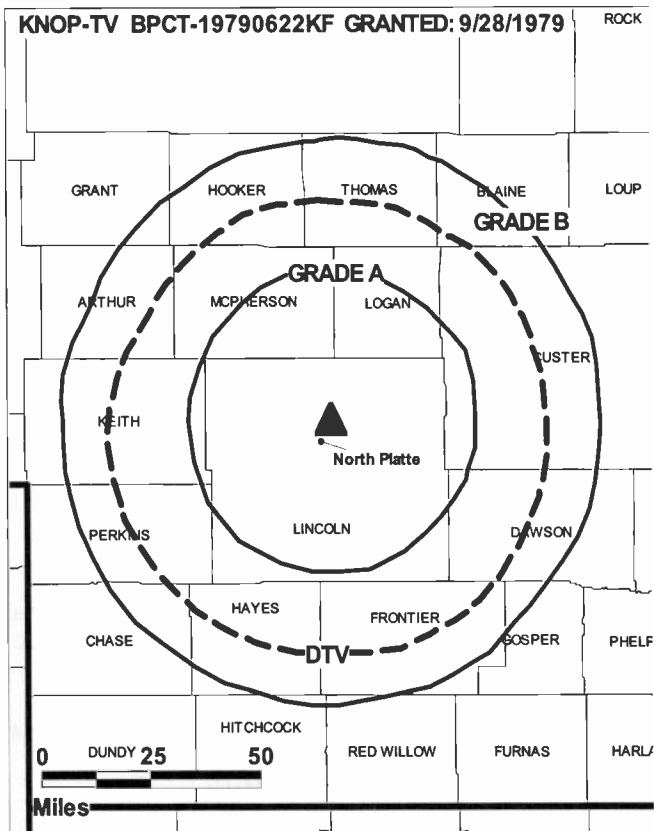
**Jacque Harms**, News Director.

**Mike McNeil**, Chief Engineer.

**Gregg Hoover**, Program & Promotion Director.

**Joe Swift**, Sports Director.

**City of License:** North Platte. **Station DMA:** North Platte, NE. **Rank:** 209.



© 2008 Warren Communications News

Circulation © 2007 Nielsen. Coverage based on Nielsen study.

GrandTotal	Cable TV Households	Non-cable TV Households	Total TV Households
Estimated Station Totals *	18,540	9,810	28,350
Average Weekly Circulation (2007)	11,060	3,617	14,677
Average Daily Circulation (2007)			8,602
Station DMA Total	Cable TV Households	Non-cable TV Households	Total TV Households
Estimated Station Totals *	9,890	5,090	14,980
Average Weekly Circulation (2007)	8,109	2,953	11,062
Average Daily Circulation (2007)			7,178
Other DMA Total	Cable TV Households	Non-cable TV Households	Total TV Households
Estimated Station Totals *	8,650	4,720	13,370
Average Weekly Circulation (2007)	2,951	664	3,615
Average Daily Circulation (2007)			1,424

\*Estimated station totals are sums of the Nielsen TV and Cable TV household estimates for each county in which the station registers viewing of more than 5% as per the Nielsen Survey Methods.

**KETV  
Ch. 7**

**Network Service:** ABC.

**Licensee:** KETV Hearst-Argyle Television Inc., 888 7th Ave., New York, NY 10106.

**Studio:** 2665 Douglas St., Omaha, NE 68131-2699.

**Mailing Address:** 2665 Douglas St., Omaha, NE 68131-2699.

**Phone:** 402-345-7777. **Fax:** 402-978-8922.

**E-mail:** wbehrens@hearst.com

**Web Site:** http://www.ketv.com

**Technical Facilities:** Channel No. 7 (174-180 MHz). Authorized power: 316-kw visual, aural. Antenna: 1373-ft above av. terrain, 1330-ft. above ground, 2492-ft. above sea level.

Latitude 41° 18' 32"  
Longitude 96° 01' 33"

**Note:** Latitude and longitude coordinates shown are based on the North American Datum of 1927 (NAD 27) as currently required by the Mass Media Bureau of the FCC.

**Multichannel TV Sound:** Stereo only.

**Satellite Earth Stations:** Transmitter Harris; M/A-Com, 3-meter Ku-band; BMS, 6-meter C-band; Andrew, 6-meter Ku & C-band; Andrew, 7.3-meter C-band; M/A-Com, Avantek receivers.

**News Services:** ABC NewsOne, UPI, Conus, AP.

**Ownership:** Hearst-Argyle Television Inc. (Group Owner).

**Began Operation:** September 17, 1957. Sale to present owner by Pulitzer Publishing Co. approved by FCC November 24, 1998 (Television Digest, Vol. 38:22, 48). Sale to Pulitzer Publishing Co. by Peter Kiewit Sons' Inc. (publisher of Omaha World-Herald) approved by FCC February 26, 1976 (Vol. 15:45). Sale of newspaper and TV station began with transfer of newspaper and 45% of KETV in 1962 and was completed the following year when transfer of the remaining 55% of KETV was approved by FCC June 11, 1963 (Vol. 2:45, 3:23).

**Represented (engineering):** John F. X. Browne & Associates PC.

**Represented (sales):** Eagle Television Sales.

**Represented (legal):** Brooks, Pierce, McLendon, Humphrey & Leonard LLP.

**Personnel:**

Sarah Smith, President & General Manager.

Jerry Olson, Operations Manager.

Brian Sather, General Sales Manager.

Brian Daugherty, Local Sales Manager.

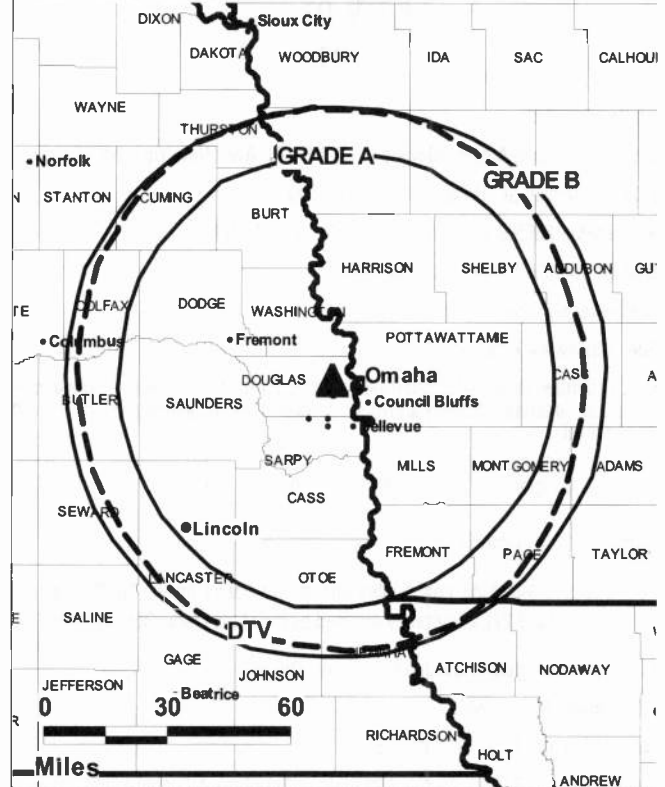
Rose Ann Shannon, News Director.

Warren Behrens, Chief Engineer.

Rebecca Addison, Business Manager.

John Livingston, Marketing Director.

**KETV BPCT-20040325ABL GRANTED: 1/10/2005**



© 2008 Warren Communications News

**City of License:** Omaha. **Station DMA:** Omaha, NE. **Rank:** 75.

Circulation © 2007 Nielsen. Coverage based on Nielsen study.

GrandTotal	Cable TV Households	Non-cable TV Households	Total TV Households
Estimated Station Totals *	393,790	148,450	542,240
Average Weekly Circulation (2007)	264,754	78,896	343,650
Average Daily Circulation (2007)			175,295
Station DMA Total	Cable TV Households	Non-cable TV Households	Total TV Households
Estimated Station Totals *	279,210	97,090	376,300
Average Weekly Circulation (2007)	217,779	69,366	287,145
Average Daily Circulation (2007)			154,141
Other DMA Total	Cable TV Households	Non-cable TV Households	Total TV Households
Estimated Station Totals *	114,580	51,360	165,940
Average Weekly Circulation (2007)	46,975	9,530	56,505
Average Daily Circulation (2007)			21,154

\*Estimated station totals are sums of the Nielsen TV and Cable TV household estimates for each county in which the station registers viewing of more than 5% as per the Nielsen Survey Methods.



**KETV-DT**  
**Ch. 20**

**Network Service:** ABC.

**Licensee:** KETV Hearst-Argyle Television Inc., 888 7th Ave., New York, NY 10106.

**Studio:** 2665 Douglas St., Omaha, NE 68131-2699.

**Mailing Address:** 2665 Douglas St., Omaha, NE 68131-2699.

**Phone:** 402-345-7777. **Fax:** 402-978-8922.

**E-mail:** wbehrens@hearst.com

**Web Site:** <http://www.ketv.com>

**Technical Facilities:** Channel No. 20 (506-512 MHz). Authorized power: 700-kw max. visual, aural. Antenna: 1299-ft above av. terrain, 1266-ft. above ground, 2428-ft. above sea level.

Latitude	41°	18'	32"
Longitude	96°	01'	33"

**Transmitter:** 5200 N. 72nd St.

**Note:** Latitude and longitude coordinates shown are based on the North American Datum of 1927 (NAD 27) as currently required by the Mass Media Bureau of the FCC.

**Ownership:** Hearst-Argyle Television Inc. (Group Owner).

**Began Operation:** May 1, 2002.

**Represented (sales):** Eagle Television Sales.

**Represented (legal):** Brooks, Pierce, McLendon, Humphrey & Leonard LLP.

**Represented (engineering):** John F. X. Browne & Associates PC.

**Personnel:**

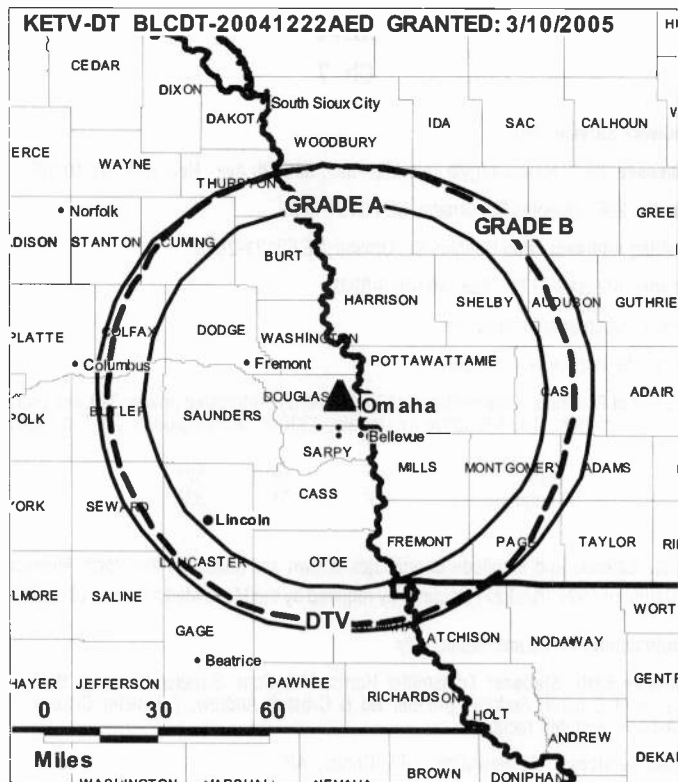
**Sarah Smith**, President & General Manager.

**Jerry Olson**, Operations Manager.

**Brian Sather**, General Sales Manager.

**Brian Daugherty**, Local Sales Manager.

**Rose Ann Shannon**, News Director.



© 2008 Warren Communications News

**Warren Behrens**, Chief Engineer.

**Rebecca Addison**, Business Manager.

**John Livingston**, Marketing Director.

**City of License:** Omaha. **Station DMA:** Omaha, NE. **Rank:** 75.

**Nielsen Data:** Not available.

**KMTV**  
**Ch. 3**

**Network Service:** CBS.

**Licensee:** Journal Broadcast Corp., 3355 S Valley View Blvd, Las Vegas, NV 89102.

**Studio:** 10714 Mockingbird Dr., Omaha, NE 68127.

**Mailing Address:** 10714 Mockingbird Dr., Omaha, NE 68127.

**Phone:** 402-592-3333. **Fax:** 402-597-7698.

**E-mail:** ehanneman@journalbroadcastgroup.com

**Web Site:** http://www.kmtv3.com

**Technical Facilities:** Channel No. 3 (60-66 MHz). Authorized power: 100-kw visual, 20-kw aural. Antenna: 1370-ft above av. terrain, 1345-ft. above ground, 2549-ft. above sea level.

Latitude 41° 18' 25"  
Longitude 96° 01' 37"

**Transmitter:** 5400 N. 72nd St.

**Note:** Latitude and longitude coordinates shown are based on the North American Datum of 1927 (NAD 27) as currently required by the Mass Media Bureau of the FCC.

**Multichannel TV Sound:** Stereo only.

**Satellite Earth Stations:** Transmitter RCA; Harris, 3-meter C-band; AFC, 3.7-meter Ku-band; Scientific-Atlanta, 4.6-meter C-band; Andrew, 4.6-meter Ku-band; Scientific-Atlanta, 7-meter C-band; Scientific-Atlanta, M/A-Com, Harris, DX Communications receivers.

**News Services:** AP, CBS Newspath.

**Ownership:** Journal Communications Inc. (Group Owner).

**Began Operation:** September 1, 1949. Sale to Lee Enterprises Inc. by May Broadcasting Co. approved by FCC November 7, 1986. Sale to Emmis Communications Corp. by Lee Enterprises Inc. approved by FCC September 27, 2000. Sale to Journal Broadcast Corp. by Emmis Communications Corp. initially denied by FCC due to Journal Broadcast's radio holdings in Omaha market. Journal Broadcast operated station under LMA until in compliance with FCC regulations by selling KOMJ(AM) Omaha. FCC then approved sale to Journal Broadcast Corp. March 19, 2007.

**Represented (sales):** Continental Television Sales.

**Represented (legal):** Leventhal, Senter & Lerman PLLC.

**Represented (engineering):** David Steel & Associates Inc.

**Personnel:**

Steve Wexler, General Manager.

Eric Hanneman, Sales Director.

Dan Hoffman, Local Sales Manager.

Jim Nelson, National Sales Manager.

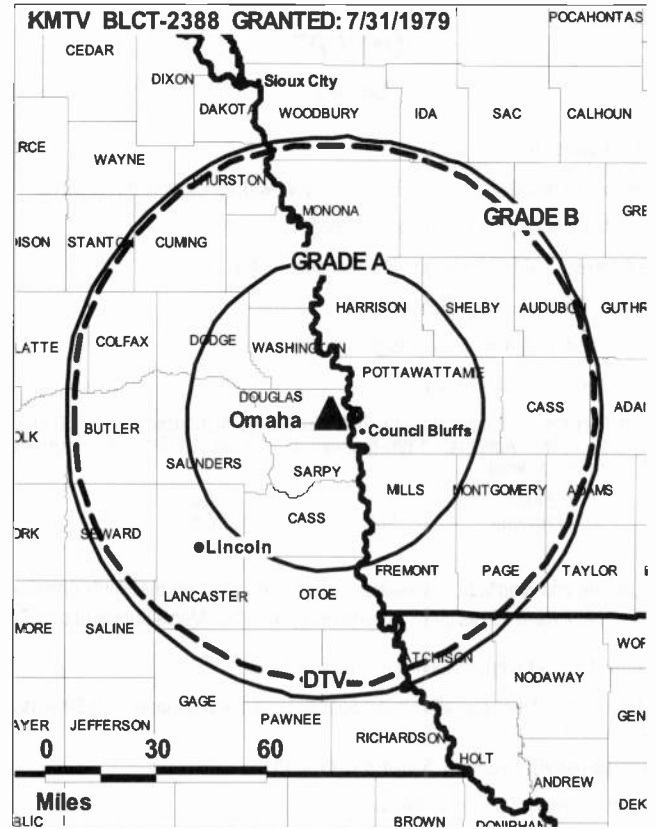
Ken Dudzik, News Director.

Scot Krayenhagen, Broadcast Operations Director.

Dennis Waggoner, Business Manager.

Kelly Orr, Marketing Manager.

Tim Tschudin, Creative Services Director.



© 2008 Warren Communications News

**Conie McCully**, Traffic Manager.

**Paula Gustin**, Executive Assistant & Human Resources Administrator.

**City of License:** Omaha. **Station DMA:** Omaha, NE. **Rank:** 75.

Circulation © 2007 Nielsen. Coverage based on Nielsen study.

GrandTotal	Cable TV Households	Non-cable TV Households	Total TV Households
Estimated Station Totals *	381,910	142,350	524,260
Average Weekly Circulation (2007)	219,276	69,497	288,773
Average Daily Circulation (2007)			132,486
Station DMA Total	Cable TV Households	Non-cable TV Households	Total TV Households
Estimated Station Totals *	279,210	97,090	376,300
Average Weekly Circulation (2007)	186,886	64,678	251,564
Average Daily Circulation (2007)			120,771
Other DMA Total	Cable TV Households	Non-cable TV Households	Total TV Households
Estimated Station Totals *	102,700	45,260	147,960
Average Weekly Circulation (2007)	32,390	4,819	37,209
Average Daily Circulation (2007)			11,715

\*Estimated station totals are sums of the Nielsen TV and Cable TV household estimates for each county in which the station registers viewing of more than 5% as per the Nielsen Survey Methods.

**KMTV-DT**  
**Ch. 45**

**Network Service:** CBS.

**Grantee:** Journal Broadcast Corp., 3355 S Valley View Blvd, Las Vegas, NV 89102.

**Studio:** 10714 Mockingbird Dr., Omaha, NE 68127.

**Mailing Address:** 10714 Mockingbird Dr., Omaha, NE 68127.

**Phone:** 402-592-3333. **Fax:** 402-597-7698.

**E-mail:** ehanneman@journalbroadcastgroup.com

**Web Site:** <http://www.kmtv3.com>

**Technical Facilities:** Channel No. 45 (656-662 MHz). Authorized power: 1000-kw max. visual, aural. Antenna: 1396-ft above av. terrain, 1318-ft. above ground, 2520-ft. above sea level.

Latitude	41°	18'	24.6"
Longitude	96°	01'	36.6"

**Note:** Latitude and longitude coordinates shown are based on the North American Datum of 1927 (NAD 27) as currently required by the Mass Media Bureau of the FCC.

**Ownership:** Journal Communications Inc. (Group Owner).

**Began Operation:** Station operating under Special Temporary Authority at 700-kw max. visual; no on-air date

**Represented (legal):** Leventhal, Senter & Lerman PLLC.

**Represented (sales):** Continental Television Sales.

**Personnel:**

**Steve Wexler**, General Manager.

**Eric Hanneman**, Sales Director.

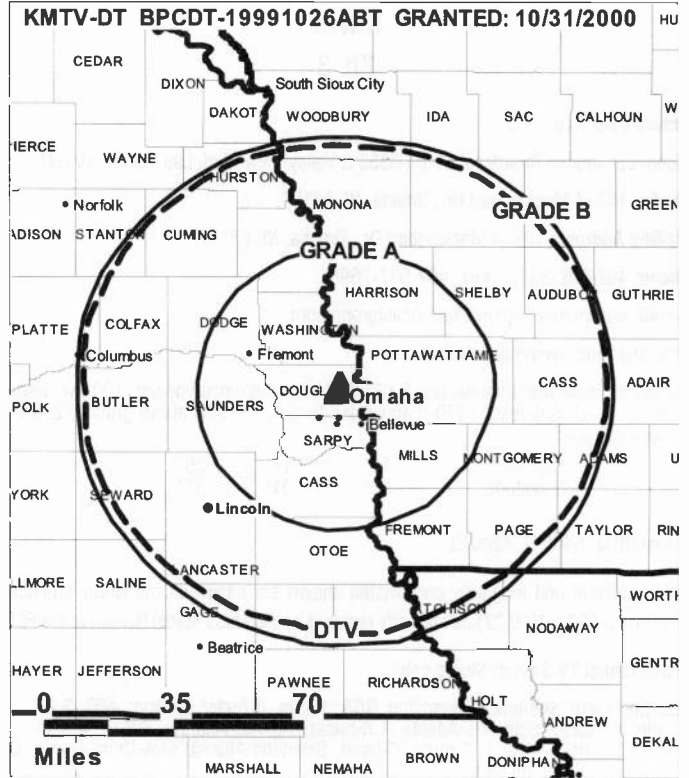
**Dan Hoffman**, Local Sales Manager.

**Jim Nelson**, National Sales Manager.

**Ken Dudzik**, Sales Director.

**Scot Krayenhagen**, Broadcast Operations Director.

**Dennis Waggoner**, Business Manager.



© 2008 Warren Communications News

**Kelly Orr**, Marketing Manager.

**Tim Tschudin**, Creative Services Director.

**Conie McCully**, Traffic Manager.

**Paula Gustin**, Executive Assistant & Human Resources Administrator.

**City of License:** Omaha. **Station DMA:** Omaha, NE. **Rank:** 75.

**Nielsen Data:** Not available.

**KPTM**  
**Ch. 42**

**Network Service:** FOX.

**Licensee:** KPTM (TV) License LLC, 500 S. Chinowth Rd., Visalia, CA 93277.

**Studio:** 4625 Famam St., Omaha, NE 68132.

**Mailing Address:** 4625 Famam St., Omaha, NE 68132.

**Phone:** 402-558-4200. **Fax:** 402-554-4290.

**E-mail:** news42@kptm.com

**Web Site:** http://www.kptm.com

**Technical Facilities:** Channel No. 42 (638-644 MHz). Authorized power: 4800-kw max. visual, aural. Antenna: 1558-ft above av. terrain, 1484-ft. above ground, 2697-ft. above sea level.

Latitude 41° 04' 14"  
Longitude 96° 13' 33"

**Note:** Latitude and longitude coordinates shown are based on the North American Datum of 1927 (NAD 27) as currently required by the Mass Media Bureau of the FCC.

**Multichannel TV Sound:** Stereo and separate audio program.

**Satellite Earth Stations:** Transmitter Comark; AFC, 3.6-meter Ku-band; Harris, 6.1-meter C-band; M/A-Com, Harris receivers.

**LMA:** Local marketing agreement with KXVO (W), Omaha.

**Ownership:** Pappas Telecasting Companies (Group Owner).

**Began Operation:** April 6, 1986.

**Represented (sales):** TeleRep Inc.

**Represented (legal):** Paul, Hastings, Janofsky & Walker LLP.

**Represented (engineering):** Smith & Fisher.

**Personnel:**

**Randy Oswald,** General Manager.

**Donna Ridgley,** Promotion Manager.

**Craig Taylor,** Production Manager.

**Shannon McIntosh,** Traffic Manager.

**Darrin T. McDonald,** General Sales Manager.

**Ed Zachary,** Local Sales Manager.

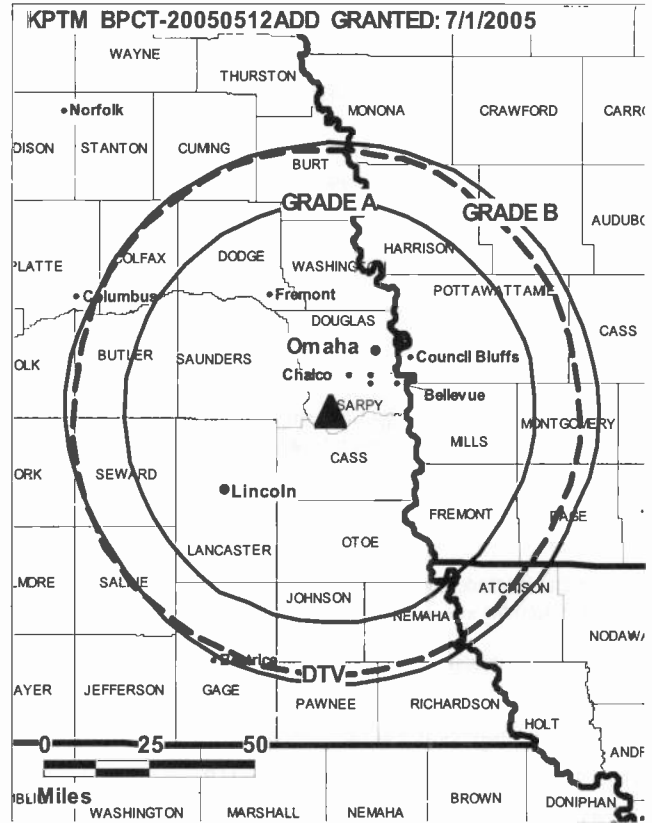
**Shane Beardslee,** National Sales Manager.

**Joe Radske,** News Director.

**Dan Sommers,** Chief Engineer.

**Patty Moore,** Business Manager.

**Darlene Goldsberry,** Program Manager.



© 2008 Warren Communications News

**City of License:** Omaha. **Station DMA:** Omaha, NE. **Rank:** 75.

Circulation © 2007 Nielsen. Coverage based on Nielsen study.

GrandTotal	Cable TV Households	Non-cable TV Households	Total TV Households
Estimated Station Totals *	391,480	151,620	543,100
Average Weekly Circulation (2007)	200,916	55,966	256,882
Average Daily Circulation (2007)			93,522
Station DMA Total	Cable TV Households	Non-cable TV Households	Total TV Households
Estimated Station Totals *	279,210	97,090	376,300
Average Weekly Circulation (2007)	153,979	44,925	198,904
Average Daily Circulation (2007)			74,601
Other DMA Total	Cable TV Households	Non-cable TV Households	Total TV Households
Estimated Station Totals *	112,270	54,530	166,800
Average Weekly Circulation (2007)	46,937	11,041	57,978
Average Daily Circulation (2007)			18,921

\*Estimated station totals are sums of the Nielsen TV and Cable TV household estimates for each county in which the station registers viewing of more than 5% as per the Nielsen Survey Methods.

**KPTM-DT**  
**Ch. 43**

**Network Service:** MNT, FOX.

**Licensee:** KPTM (TV) License LLC, 500 S. Chinoweth Rd., Visalia, CA 93277.

**Studio:** 4625 Famam St., Omaha, NE 68132.

**Mailing Address:** 4625 Famam St., Omaha, NE 68132.

**Phone:** 402-558-4200. **Fax:** 402-554-4290.

**E-mail:** news42@kptm.com

**Web Site:** http://www.kptm.com

**Technical Facilities:** Channel No. 43 (644-650 MHz). Authorized power: 700-kw max. visual, aural. Antenna: 1558-ft above av. terrain, 1484-ft. above ground, 2697-ft. above sea level.

Latitude	41°	04'	14"
Longitude	96°	13'	33"

**Note:** Latitude and longitude coordinates shown are based on the North American Datum of 1927 (NAD 27) as currently required by the Mass Media Bureau of the FCC.

**Ownership:** Pappas Telecasting Companies (Group Owner).

**Began Operation:** Station operating; no on-air date

**Represented (engineering):** Smith & Fisher.

**Represented (legal):** Paul, Hastings, Janofsky & Walker LLP.

**Represented (sales):** TeleRep Inc.

**Personnel:**

**Randy Oswald,** General Manager.

**Donna Ridgley,** Promotion Manager.

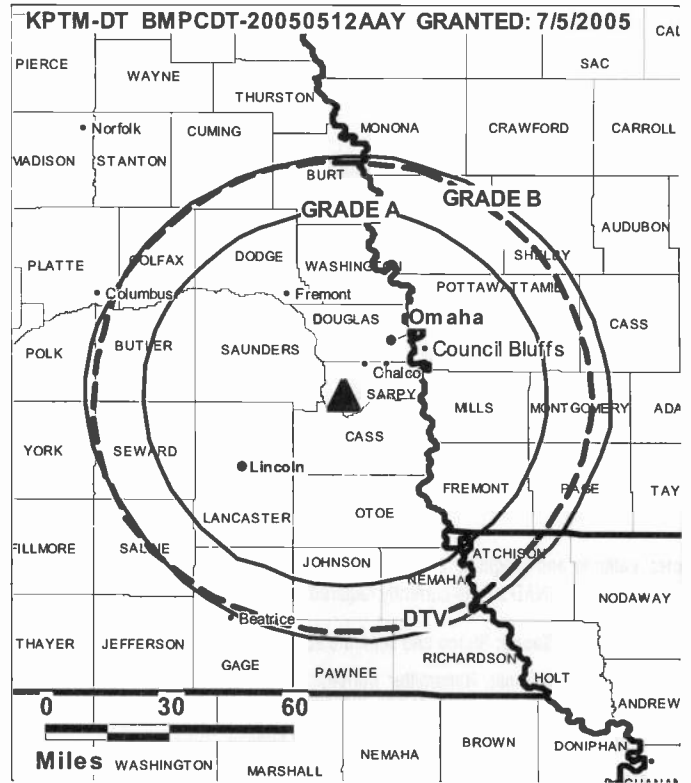
**Craig Taylor,** Production Manager.

**Shannon McIntosh,** Traffic Manager.

**Darrin T. McDonald,** General Sales Manager.

**Ed Zachary,** Local Sales Manager.

**Shane Beardslee,** National Sales Manager.



© 2008 Warren Communications News

**Joe Radske,** News Director.

**Dan Sommers,** Chief Engineer.

**Patty Moore,** Business Manager.

**Darlene Goldsberry,** Program Manager.

**City of License:** Omaha. **Station DMA:** Omaha, NE. **Rank:** 75.

**Nielsen Data:** Not available.

**KXVO**  
**Ch. 15**

**Network Service:** CW.

**Licensee:** Mitts Telecasting Co., 205 S. West St., Suite A, Visalia, CA 93291.

**Studio:** 4625 Famam St., Omaha, NE 68132.

**Mailing Address:** 4625 Famam St., Omaha, NE 68132.

**Phone:** 402-554-1500. **Fax:** 402-551-1515.

**E-mail:** jcarpenter@kptm.com

**Web Site:** http://www.kxvo.com

**Technical Facilities:** Channel No. 15 (476-482 MHz). Authorized power: 5000-kw max. visual, aural. Antenna: 1486-ft above av. terrain, 1407-ft. above ground, 2618-ft. above sea level.

Latitude 41° 04' 14"  
Longitude 96° 13' 33"

**Note:** Latitude and longitude coordinates shown are based on the North American Datum of 1927 (NAD 27) as currently required by the Mass Media Bureau of the FCC.

**LMA:** Local marketing agreement with KPTM (F), Omaha.

**Ownership:** Mitts Telecasting Co. (Group Owner).

**Began Operation:** June 10, 1995.

**Represented (legal):** Dow Lohnes PLLC.

**Personnel:**

**John F. Carpenter**, Executive Vice President & Chief Executive Officer.

**Darren McDonald**, Vice President & General Sales Manager.

**Randy Oswald**, General Manager.

**Donna Ridgley**, Promotion & Creative Services Director.

**Rick Creager**, Production Manager.

**Shannon McIntosh**, Traffic Manager.

**Ed Zachary**, Local Sales Manager.

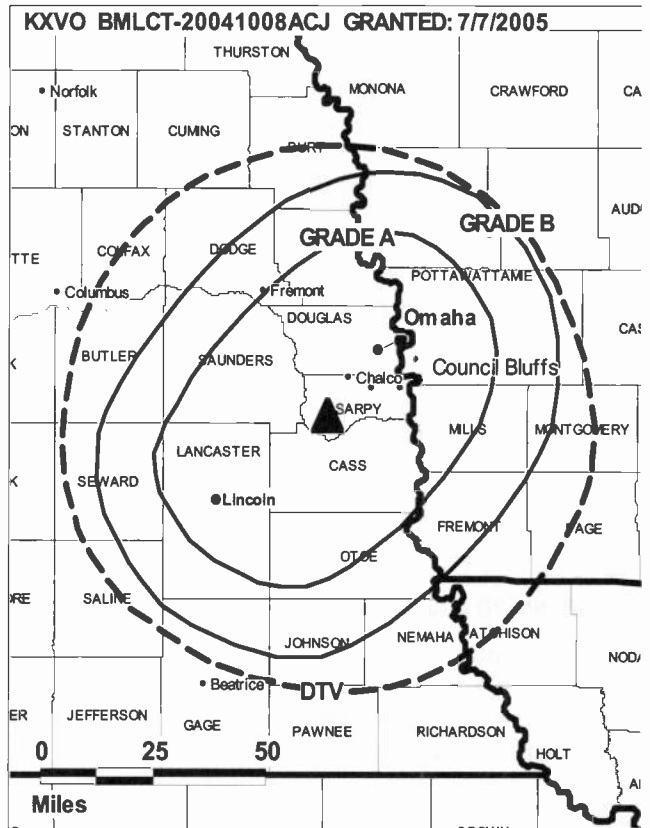
**Shane Beardslee**, National Sales Manager.

**Richard Graham**, Chief Engineer.

**Patty Moore**, Business Manager.

**Darlene Goldsberry**, Program Manager.

**City of License:** Omaha. **Station DMA:** Omaha, NE. **Rank:** 75.



© 2008 Warren Communications News

Circulation © 2007 Nielsen. Coverage based on Nielsen study.

GrandTotal	Cable TV Households	Non-cable TV Households	Total TV Households
Estimated Station Totals *	373,810	145,280	519,090
Average Weekly Circulation (2007)	91,079	34,510	125,589
Average Daily Circulation (2007)			37,561
Station DMA Total	Cable TV Households	Non-cable TV Households	Total TV Households
Estimated Station Totals *	273,140	97,090	370,230
Average Weekly Circulation (2007)	73,025	27,505	100,530
Average Daily Circulation (2007)			30,564
Other DMA Total	Cable TV Households	Non-cable TV Households	Total TV Households
Estimated Station Totals *	100,670	48,190	148,860
Average Weekly Circulation (2007)	18,054	7,005	25,059
Average Daily Circulation (2007)			6,997

\*Estimated station totals are sums of the Nielsen TV and Cable TV household estimates for each county in which the station registers viewing of more than 5% as per the Nielsen Survey Methods.

**KXVO-DT**  
**Ch. 38**

**Network Service:** CW.

**Grantee:** Mitts Telecasting Co., 205 S. West St., Suite A, Visalia, CA 93291.

**Studio:** 4625 Famam St., Omaha, NE 68132-3222.

**Mailing Address:** 4625 Famam St., Omaha, NE 68132-3222.

**Phone:** 402-554-1500. **Fax:** 402-551-1515.

**E-mail:** jcarpenter@kptm.com

**Web Site:** <http://www.kxvo.com>

**Technical Facilities:** Channel No. 38 (614-620 MHz). Authorized power: 490-kw max. visual, aural. Antenna: 1558-ft above av. terrain, 1484-ft. above ground, 2697-ft. above sea level.

Latitude	41°	04'	16"
Longitude	96°	13'	31"

**Note:** Latitude and longitude coordinates shown are based on the North American Datum of 1927 (NAD 27) as currently required by the Mass Media Bureau of the FCC.

**Ownership:** Mitts Telecasting Co. (Group Owner).

**Began Operation:** March 7, 2002. Standard Definition. Station operating under Special Temporary Authority at 16.8-kw max. visual.

**Represented (legal):** Bryan Cave LLP.

**Personnel:**

**John Carpenter**, Executive Vice President & Chief Executive Officer.

**Darren McDonald**, Vice President & General Sales Manager.

**Randy Oswald**, General Manager.

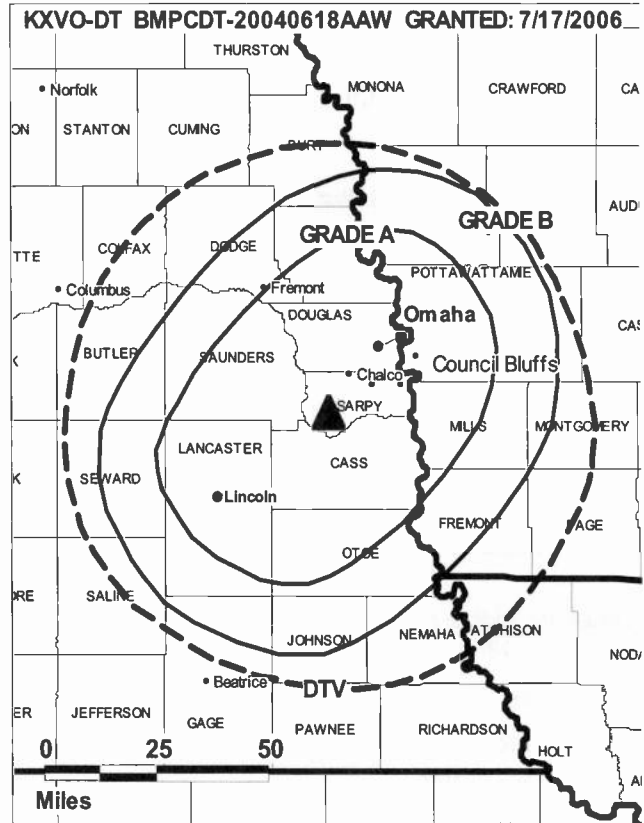
**Donna Ridgley**, Promotion & Creative Services Director.

**Rich Creager**, Production Manager.

**Shannon McIntosh**, Traffic Manager.

**Ed Zachary**, Local Sales Manager.

**Shane Beardslee**, National Sales Manager.



© 2008 Warren Communications News

**Richard Graham**, Chief Engineer.

**Patty Moore**, Business Manager.

**Darlene Goldsberry**, Program Manager.

**City of License:** Omaha. **Station DMA:** Omaha, NE. **Rank:** 75.

**Nielsen Data:** Not available.

**WOWT-DT**  
**Ch. 22**

**Network Service:** NBC, IND.

**Licensee:** Gray Television Licensee Inc., 1750 K St. NW, Suite 1200, Washington, DC 20006.

**Studio:** 3501 Farnam St., Omaha, NE 68131.

**Mailing Address:** 3501 Farnam St., Omaha, NE 68131-3356.

**Phone:** 402-346-6666. **Fax:** 402-233-7880.

**E-mail:** sixonline@wowt.com

**Web Site:** http://www.wowt.com

**Technical Facilities:** Channel No. 22 (518-524 MHz). Authorized power: 1000-kw max. visual, aural. Antenna: 1306-ft above av. terrain, 1240-ft. above ground, 2433-ft. above sea level.

Latitude	41°	18'	40"
Longitude	96°	01'	37"

**Note:** Latitude and longitude coordinates shown are based on the North American Datum of 1927 (NAD 27) as currently required by the Mass Media Bureau of the FCC.

**Ownership:** Gray Television Inc. (Group Owner).

**Began Operation:** Station operating; no on-air date

**Represented (legal):** Wiley Rein.

**Represented (sales):** Continental Television Sales.

**Personnel:**

**Frank Jonas,** General Manager.

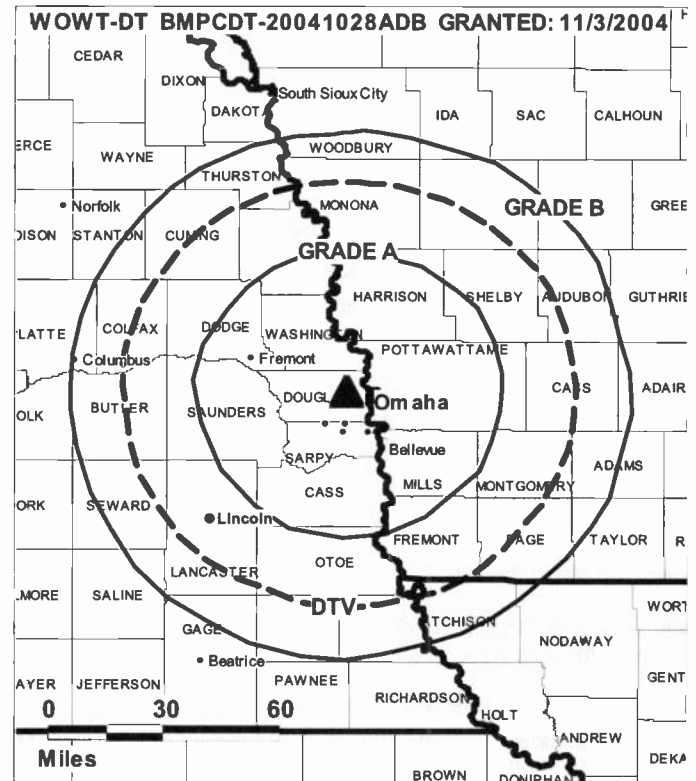
**Don Felton,** General & Local Sales Manager.

**Brenda Constant,** National Sales Manager.

**John Clark,** News Director.

**Jay Nix,** Chief Engineer.

**Trish Gade-Jones,** Controller.



© 2008 Warren Communications News

**Vic Richards,** Promotion & Marketing Manager.

**Gail Lee,** Community Affairs Director.

**City of License:** Omaha. **Station DMA:** Omaha, NE. **Rank:** 75.

**Nielsen Data:** Not available.



**WOWT-TV**

**Ch. 6**

**Network Service:** NBC.

**Licensee:** Gray Television Licensee Inc., 1750 K St. NW, Suite 1200, Washington, DC 20006.

**Studio:** 3501 Farnam St., Omaha, NE 68131-3356.

**Mailing Address:** 3501 Farnam St., Omaha, NE 68131-3356.

**Phone:** 402-346-6666. **Fax:** 402-233-7880.

**E-mail:** sixonline@wowt.com

**Web Site:** http://www.wowt.com

**Technical Facilities:** Channel No. 6 (82-88 MHz). Authorized power: 100-kw visual, 20-kw aural. Antenna: 1370-ft above av. terrain, 1343-ft. above ground, 2534-ft. above sea level.

Latitude 41° 18' 40"  
Longitude 96° 01' 37"

**Transmitter:** 5800 N. 72nd St.

**Note:** Latitude and longitude coordinates shown are based on the North American Datum of 1927 (NAD 27) as currently required by the Mass Media Bureau of the FCC.

**Multichannel TV Sound:** Stereo only.

**Satellite Earth Station:** Transmitter RCA; Harris, 6.1-meter; Scientific-Atlanta, M/A-Com, Harris receivers.

**News Services:** NBC News Channel, National Weather Service, ESDI, CNN Newsource, AP.

**Ownership:** Gray Television Inc. (Group Owner).

**Began Operation:** August 29, 1949. Sale to present owner by Benedek Broadcasting Co. LLC approved by FCC August 29, 2002 (Television Digest, Vol. 42:14). Chronicle Publishing sold station to LIN Television, which then traded station to Benedek Broadcasting Co. LLC for WWLP, Springfield, MA. FCC approved deal March 23, 2000. Sale to Chronicle Publishing Inc. by Meredith Corp. approved by FCC May 20, 1975 (Vol. 15:6, 8). Sale to Meredith approved by FCC September 1951 (Vol. 7:32, 39).

**Represented (sales):** Continental Television Sales.

**Represented (legal):** Wiley Rein.

**Represented (engineering):** du Treil, Lundin & Rackley Inc.

**Personnel:**

**Frank Jonas,** General Manager.

**Don Felton,** General & Local Sales Manager.

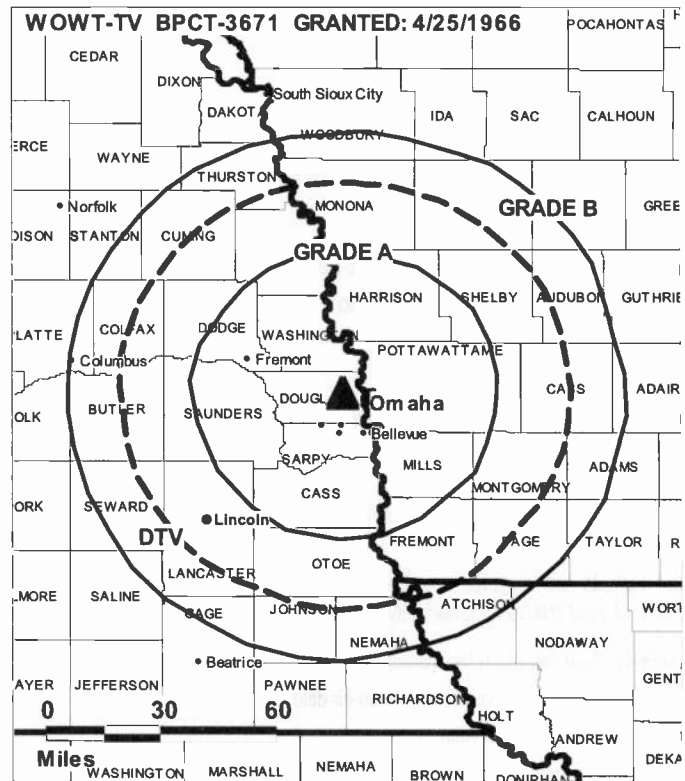
**Brenda Constant,** National Sales Manager.

**John Clark,** News Director.

**Jay Nix,** Chief Engineer.

**Trish Gade-Jones,** Controller.

**Vic Richards,** Promotion & Marketing Manager.



© 2008 Warren Communications News

**Gail Lee,** Community Affairs Director.

**City of License:** Omaha. **Station DMA:** Omaha, NE. **Rank:** 75.

Circulation © 2007 Nielsen. Coverage based on Nielsen study.

GrandTotal	Cable TV Households	Non-cable TV Households	Total TV Households
Estimated Station Totals *	387,320	148,830	536,150
Average Weekly Circulation (2007)	277,021	79,551	356,572
Average Daily Circulation (2007)			185,182
Station DMA Total	Cable TV Households	Non-cable TV Households	Total TV Households
Estimated Station Totals *	279,210	97,090	376,300
Average Weekly Circulation (2007)	214,562	69,523	284,085
Average Daily Circulation (2007)			158,978
Other DMA Total	Cable TV Households	Non-cable TV Households	Total TV Households
Estimated Station Totals *	108,110	51,740	159,850
Average Weekly Circulation (2007)	62,459	10,028	72,487
Average Daily Circulation (2007)			26,204

\*Estimated station totals are sums of the Nielsen TV and Cable TV household estimates for each county in which the station registers viewing of more than 5% as per the Nielsen Survey Methods.

**KDUH-DT**  
**Ch. 7**

**Network Service:** ABC.

**Licensee:** Duhamel Broadcasting Enterprises, PO Box 1760, 518 St. Joseph St., Rapid City, SD 57709-1760.

**Studio:** 1523 First Ave., Scottsbluff, NE 69361.

**Mailing Address:** PO Box 1529, Scottsbluff, NE 69361.

**Phone:** 308-632-3071. **Fax:** 308-632-3596.

**E-mail:** patrick@kduhtv.com

**Web Site:** http://www.kduhtv.com

**Technical Facilities:** Channel No. 7 (174-180 MHz). Authorized power: 32-kw visual, aural. Antenna: 1558-ft above av. terrain, 1445-ft. above ground, 5716-ft. above sea level.

Latitude	41°	50'	28"
Longitude	103°	04'	27"

**Note:** Latitude and longitude coordinates shown are based on the North American Datum of 1927 (NAD 27) as currently required by the Mass Media Bureau of the FCC.

**News Services:** ABC NewsOne, AP.

**Ownership:** Duhamel Broadcasting Enterprises (Group Owner).

**Began Operation:** Station operating; no on-air date

**Represented (sales):** The Soderlund Co.

**Represented (legal):** Pillsbury Winthrop Shaw Pittman LLP.

**Represented (engineering):** Vir James PC Broadcast Engineering.

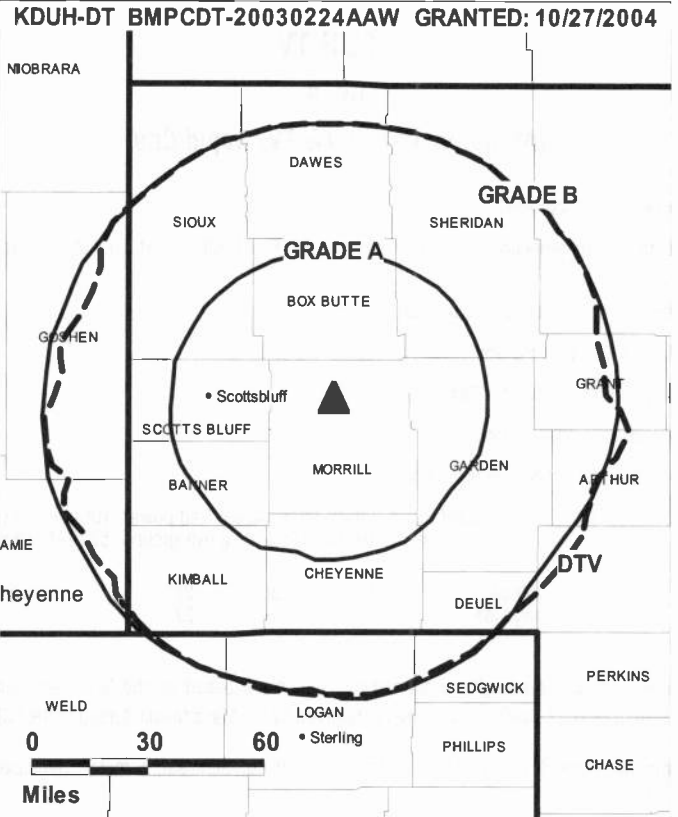
**Represented (engineering):** Edward F. Lorentz & Associates.

**Represented (sales):** Continental Television Sales.

**Personnel:**

**Patrick Maag,** General Manager & Local Sales & Production Manager.

**Steve Duffy,** General Sales Manager.



© 2008 Warren Communications News

**Teddy Johnson,** Engineering Director.

**Christine Schell,** Traffic Manager.

**City of License:** Scottsbluff. **Station DMA:** Rapid City, SD. **Rank:** 175.

**Nielsen Data:** Not available.

**KDUH-TV**

**Ch. 4**

**(Affiliated with KOTA-TV, Rapid City)**

**Network Service:** ABC.

**Licensee:** Duhamel Broadcasting Enterprises, PO Box 1760, 518 St. Joseph St., Rapid City, SD 57709.

**Studio:** 1523 First Ave., Scottsbluff, NE 69361.

**Mailing Address:** PO Box 1529, Scottsbluff, NE 69361.

**Phone:** 308-632-3071. **Fax:** 308-632-3596.

**E-mail:** patrick@kduhtv.com

**Web Site:** http://www.kduhtv.com

**Technical Facilities:** Channel No. 4 (66-72 MHz). Authorized power: 100-kw visual, aural. Antenna: 1463-ft above av. terrain, 1350-ft. above ground, 5623-ft. above sea level.

Latitude 41° 50' 28"  
Longitude 103° 04' 27"

**Note:** Latitude and longitude coordinates shown are based on the North American Datum of 1927 (NAD 27) as currently required by the Mass Media Bureau of the FCC.

**Satellite Earth Stations:** RCA Americom, Ku-band; Simulsat, 5-meter; Simulsat receivers.

**News Services:** ABC NewsOne, AP.

**Ownership:** Duhamel Broadcasting Enterprises (Group Owner).

**Began Operation:** February 20, 1958. Tower collapsed September 24, 2002. Station returned to air September 13, 2003.

**Represented (sales):** The Soderlund Co.

**Represented (sales):** Continental Television Sales.

**Represented (legal):** Pillsbury Winthrop Shaw Pittman LLP.

**Represented (engineering):** Vir James PC Broadcast Engineering.

**Represented (engineering):** Edward F. Lorentz & Associates.

**Personnel:**

**Patrick Maag**, General Manager & Local Sales & Production Manager.

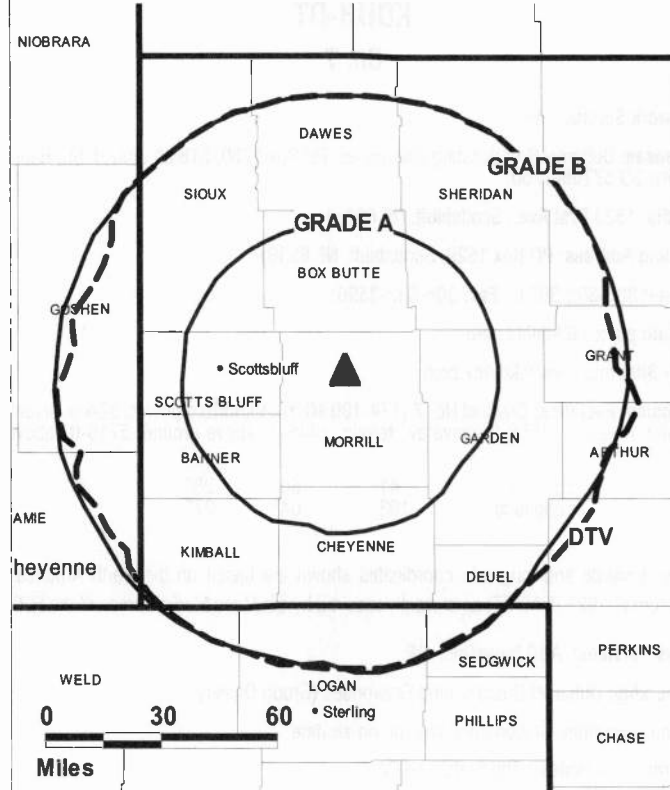
**Steve Duffy**, General Sales Manager.

**Teddy Johnson**, Engineering Director.

**Christine Schell**, Traffic Manager.

**City of License:** Scottsbluff. **Station DMA:** Rapid City, SD. **Rank:** 175.

**KDUH-TV BPCT-20030124AGJ GRANTED: 4/4/2003**



© 2008 Warren Communications News

Circulation © 2007 Nielsen. Coverage based on Nielsen study.

GrandTotal	Cable TV Households	Non-cable TV Households	Total TV Households
Estimated Station Totals *	12,740	22,570	35,310
Average Weekly Circulation (2007)	8,665	6,904	15,569
Average Daily Circulation (2007)			7,826
Station DMA Total	Cable TV Households	Non-cable TV Households	Total TV Households
Estimated Station Totals *	520	2,130	2,650
Average Weekly Circulation (2007)	513	661	1,174
Average Daily Circulation (2007)			675
Other DMA Total	Cable TV Households	Non-cable TV Households	Total TV Households
Estimated Station Totals *	12,220	20,440	32,660
Average Weekly Circulation (2007)	8,152	6,243	14,395
Average Daily Circulation (2007)			7,151

\*Estimated station totals are sums of the Nielsen TV and Cable TV household estimates for each county in which the station registers viewing of more than 5% as per the Nielsen Survey Methods.

**KSTF**  
**Ch. 10**  
 (Satellite of KGWN, Cheyenne)

**Network Service:** CBS.

**Licensee:** SagamoreHill Broadcasting of Wyoming/Northern Colorado LLC, 2 Embarcadero Center, 23rd Floor, San Francisco, CA 94111.

**Studio:** 3385 N. 10th St., Gering, NE 69341.

**Mailing Address:** 3385 N. 10th St., Gering, NE 69341.

**Phone:** 308-632-6107; 307-634-7755. **Fax:** 308-632-3470.

**E-mail:** engineering@kgwn.tv

**Web Site:** http://www.kgwn.tv

**Technical Facilities:** Channel No. 10 (192-198 MHz). Authorized power: 240-kw visual, 24-kw aural. Antenna: 840-ft above av. terrain, 674-ft. above ground, 5141-ft. above sea level.

Latitude 41° 59' 58"  
 Longitude 103° 39' 55"

**Transmitter:** 9.5-mi. N of center of Scottsbluff.

**Note:** Latitude and longitude coordinates shown are based on the North American Datum of 1927 (NAD 27) as currently required by the Mass Media Bureau of the FCC.

**Satellite Earth Station:** Transmitter RCA; RCA, 3.5-meter; RCA receivers.

**News Service:** AP.

**Ownership:** SagamoreHill Broadcasting LLC (Group Owner).

**Began Operation:** August 7, 1955. Sale to Lamb Enterprises by Frontier Broadcasting Co. (McCraken) approved by FCC July 6, 1972 (Television Digest, Vol. 11:47; 12:28). Sale to Burke Broadcasting by Lamb Enterprises approved by FCC October 14, 1983. Sale to Stauffer Communications by Burke Broadcasting approved by FCC July 8, 1986 (Vol. 26:13). Sale to Morris Communications by Stauffer Communications approved by FCC May 2, 1995. Sale to Benedek Broadcasting Co. LLC by Morris Communications approved by FCC April 12, 1996 (Vol. 35:49). Sale to Chelsey Broadcasting Co. LLC by Benedek Broadcasting Co. LLC approved by FCC August 29, 2002 (Vol. 42:14). Sale to present owner by Chelsey Broadcasting Co. LLC approved by FCC December 22, 2003.

**Represented (sales):** Continental Television Sales.

**Represented (sales):** Petry Television Inc.

**Represented (legal):** Wiley Rein.

**Personnel:**

Joan Turner, General Manager.

Keith Lindstrom, General & Local Sales Manager.

Roxanne Klass, News Director.

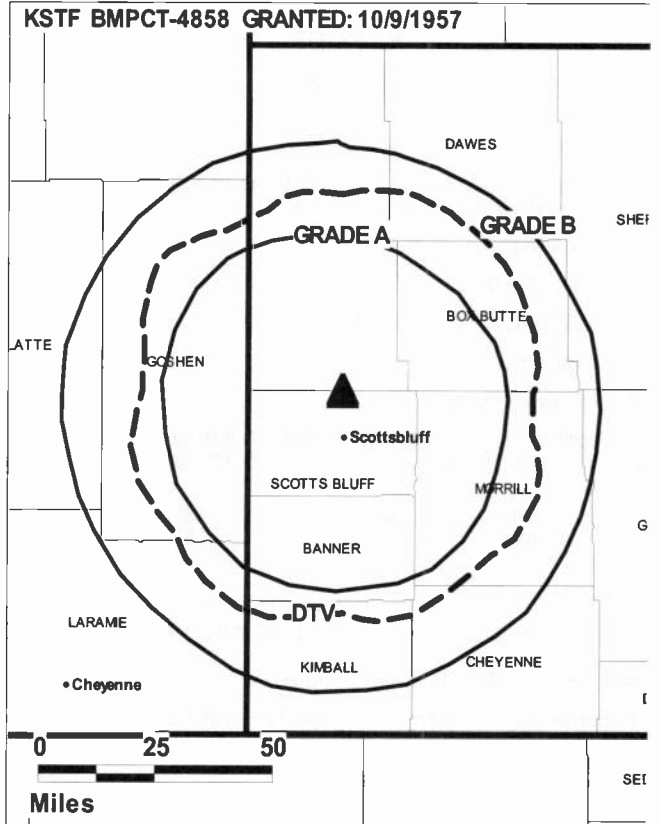
Tony Schaefer, Chief Engineer.

Beth Ellis, Business Manager.

Barbara Parenti, Program Director.

Nathan Stoltman, Promotion & Creative Services Director.

Loretta Castro, Traffic Manager.



**City of License:** Scottsbluff. **Station DMA:** Cheyenne, WY-Scottsbluff, NE.

**Rank:** 196.

Circulation © 2007 Nielsen. Coverage based on Nielsen study.

GrandTotal	Cable TV Households	Non-cable TV Households	Total TV Households
Estimated Station Totals *	10,900	10,860	21,760
Average Weekly Circulation (2007)	6,421	3,075	9,496
Average Daily Circulation (2007)			4,736
Station DMA Total	Cable TV Households	Non-cable TV Households	Total TV Households
Estimated Station Totals *	10,380	9,430	19,810
Average Weekly Circulation (2007)	6,132	2,524	8,656
Average Daily Circulation (2007)			4,344
Other DMA Total	Cable TV Households	Non-cable TV Households	Total TV Households
Estimated Station Totals *	520	1,430	1,950
Average Weekly Circulation (2007)	289	551	840
Average Daily Circulation (2007)			392

\*Estimated station totals are sums of the Nielsen TV and Cable TV household estimates for each county in which the station registers viewing of more than 5% as per the Nielsen Survey Methods.

**KSTF-DT**

**Ch. 29**

**Network Service:** CBS.

**Grantee:** SagamoreHill Broadcasting of Wyoming/Northern Colorado LLC, 2 Embarcadero Center, 23rd Floor, San Francisco, CA 94111.

**Studio:** 3385 N. 10th St., Gering, NE 69341.

**Mailing Address:** 3385 N. 10th St., Gering, NE 69341.

**Phone:** 308-632-6107; 307-634-7755. **Fax:** 308-632-3470.

**E-mail:** engineering@kgwn.tv

**Web Site:** http://www.kgwn.tv

**Technical Facilities:** Channel No. 29 (560-566 MHz). Authorized power: 100-kw max. visual, aural. Antenna: 840-ft above av. terrain, 643-ft. above ground, 5111-ft. above sea level.

Latitude	41°	59'	58"
Longitude	103°	39'	55"

**Note:** Latitude and longitude coordinates shown are based on the North American Datum of 1927 (NAD 27) as currently required by the Mass Media Bureau of the FCC.

**Ownership:** SagamoreHill Broadcasting LLC (Group Owner).

**Began Operation:** Station operating under Special Temporary Authority at 3.1-kw max. visual; no on-air date

**Represented (sales):** Continental Television Sales.

**Represented (legal):** Wiley Rein.

**Personnel:**

**Joan Turner**, General Manager.

**Keith Lindstrom**, General & Local Sales Manager.

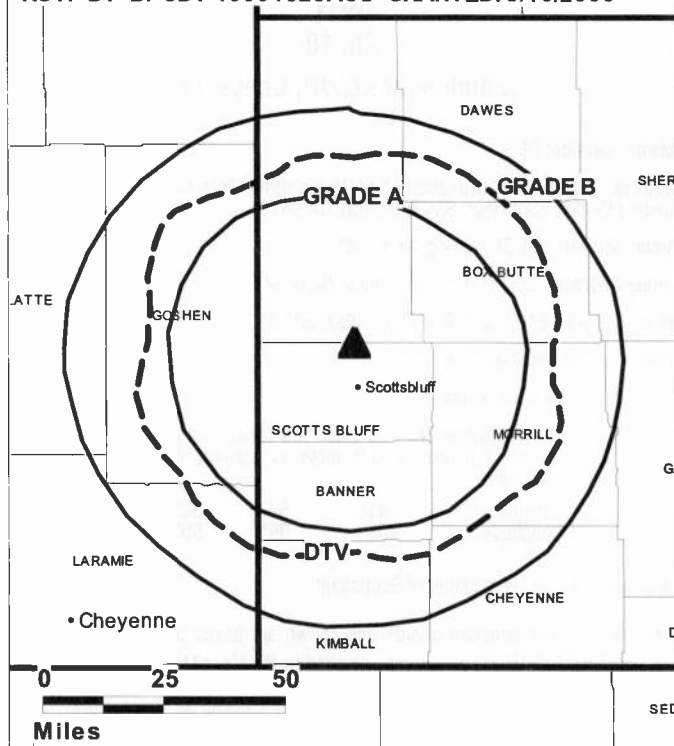
**Roxanne Klass**, News Director.

**Tony Schaefer**, Chief Engineer.

**Beth Ellis**, Business Manager.

**Barbara Parenti**, Program Director.

KSTF-DT BPCDT-19991028ACU GRANTED: 3/10/2000



© 2008 Warren Communications News

**Nathan Stoltman**, Promotion & Creative Services Director.

**Loretta Castro**, Traffic Manager.

**City of License:** Scottsbluff. **Station DMA:** Cheyenne, WY-Scottsbluff, NE.

**Rank:** 196.

**Nielsen Data:** Not available.

**KTUW-DT**  
**Ch. 16**

**Network Service:** IND.

**Licensee:** EBC Scottsbluff Inc., One Shackelford Dr., Suite 400, Little Rock, AR 72211-2545.

**Mailing Address:** One Shackelford Dr., Suite 400, Little Rock, AR 72211.

**Phone:** 501-219-2400. **Fax:** 501-221-1101.

**E-mail:** lwithrow@ebcorp.net

**Web Site:** http://www.ebcorp.net

**Technical Facilities:** Channel No. 16 (482-488 MHz). Authorized power: 5.2-kw max. visual, aural. Antenna: 777-ft above av. terrain, 125-ft. above ground, 5020-ft. above sea level.

Latitude	41°	50'	23"
Longitude	103°	49'	35"

**Note:** Latitude and longitude coordinates shown are based on the North American Datum of 1927 (NAD 27) as currently required by the Mass Media Bureau of the FCC.

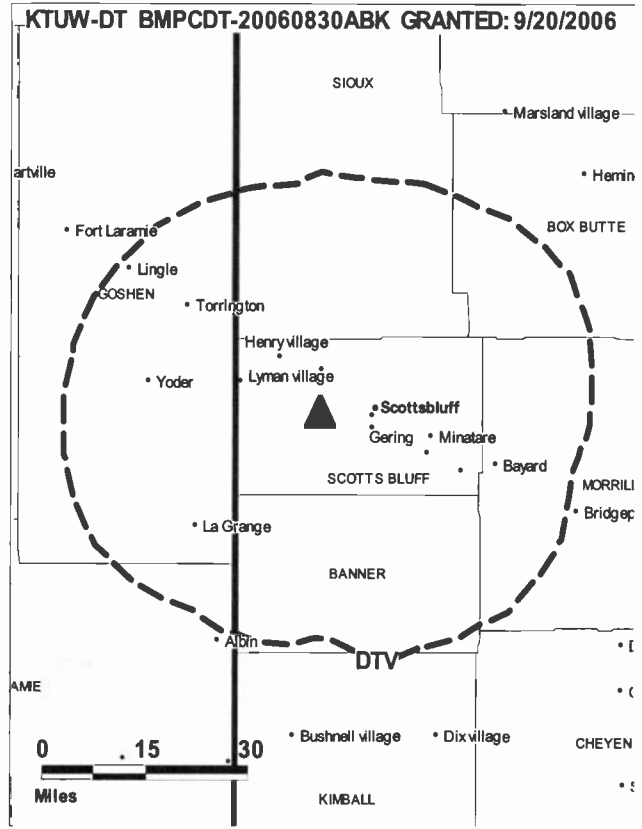
**Ownership:** Equity Media Holdings Corp. (Group Owner).

**Began Operation:** Station is operating in digital mode on its analog allotment; no on-air date. Equity Broadcasting Corp. merged with Coconut Palm Acquisition Corp., becoming Equity Media Holdings Corp. FCC approved deal March 27, 2007

**City of License:** Scottsbluff. **Station DMA:** Cheyenne, WY-Scottsbluff, NE.

**Rank:** 196.

**Nielsen Data:** Not available.



© 2008 Warren Communications News

**KSNB-DT**

**Ch. 34**

**Network Service:** FOX.

**Grantee:** Colins Broadcasting Co., 205 S West St, Ste A, Visalia, CA 93291.

**Studio:** 1078 25 Rd., Axtell, NE 68924.

**Mailing Address:** PO Box 220, Kearney, NE 68848.

**Phone:** 209-625-4234; 308-743-2494. **Fax:** 308-743-2644.

**E-mail:** cwilliams@nebraska.tv

**Technical Facilities:** Channel No. 34 (590-596 MHz). Authorized power: 1000-kw max. visual, aural. Antenna: 1034-ft above av. terrain, 967-ft. above ground, 2700-ft. above sea level.

Latitude	40°	05'	15"
Longitude	97°	55'	12"

**Note:** Latitude and longitude coordinates shown are based on the North American Datum of 1927 (NAD 27) as currently required by the Mass Media Bureau of the FCC.

**Ownership:** Colins Broadcasting Co. (Group Owner).

**Began Operation:** March 7, 2002. Standard Definition. Station operating under Special Temporary Authority at 0.534-kw max. visual.

**Personnel:**

**Steve Morris**, Vice President & General Manager.

**Mark Baumert**, News Director.

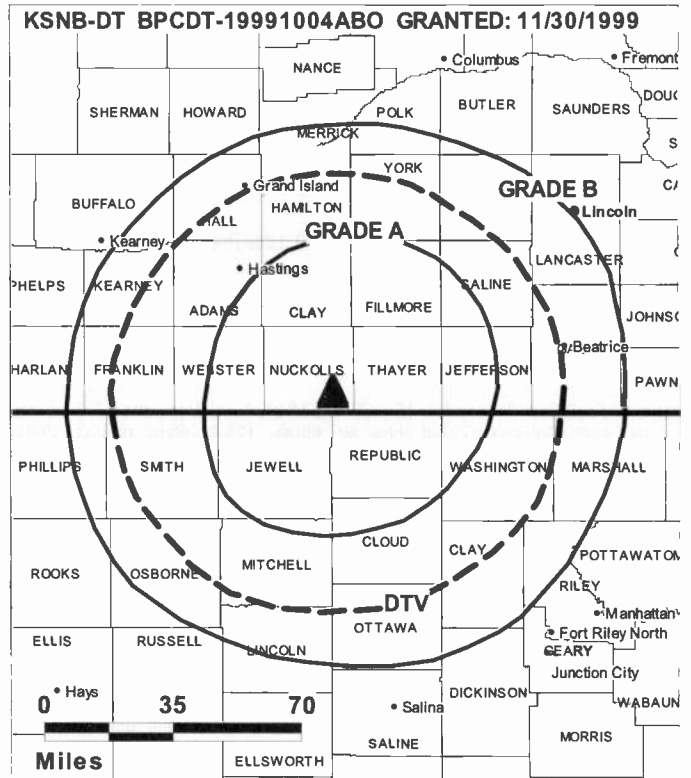
**Jerry Fuehrer**, Chief Engineer.

**Cheryl Alkire**, Business Manager.

**Scott Swinson**, Program Director.

**Anita Wragge**, Promotion Director.

**Mike Wallace**, Production Manager.



© 2008 Warren Communications News

**Roxie Johnson**, Traffic Manager.

**City of License:** Superior. **Station DMA:** Lincoln & Hastings-Kearney, NE. **Rank:** 104.

**Nielsen Data:** Not available.

**KSNB-TV**  
**Ch. 4**  
**(Satellite of KTVG, Grand Island)**

**Network Service:** FOX.

**Licensee:** Colins Broadcasting Co., 205 S. West St., Suite A, Visalia, CA 93291.

**Studio:** 1078 25 Rd., Axtell, NE 68924.

**Mailing Address:** PO Box 220, Kearney, NE 68848.

**Phone:** 308-743-2494. **Fax:** 308-743-2644.

**E-mail:** cwilliams@nebraska.tv

**Technical Facilities:** Channel No. 4 (66-72 MHz). Authorized power: 100-kw visual, 10-kw aural. Antenna: 1109-ft above av. terrain, 1040-ft. above ground, 2774-ft. above sea level.

Latitude	40°	05'	15"
Longitude	97°	55'	12"

**Transmitter:** 5-mi. NW of Superior.

**Note:** Latitude and longitude coordinates shown are based on the North American Datum of 1927 (NAD 27) as currently required by the Mass Media Bureau of the FCC.

**Satellite Earth Station:** Transmitter RCA; Prodelin, 5-meter; Standard Components receivers.

**News Services:** ABC NewsOne, WSI, National Weather Service, Conus, AP.

**Ownership:** Colins Broadcasting Co. (Group Owner).

**Began Operation:** October 1, 1965.

**Represented (sales):** Petry Television Inc.

**Represented (engineering):** Denny & Associates PC.

**Personnel:**

**Steve Morris**, Vice President & General Manager.

**Mark Baumert**, News Director.

**Jerry Fuehrer**, Chief Engineer.

**Cheryl Alkire**, Business Manager.

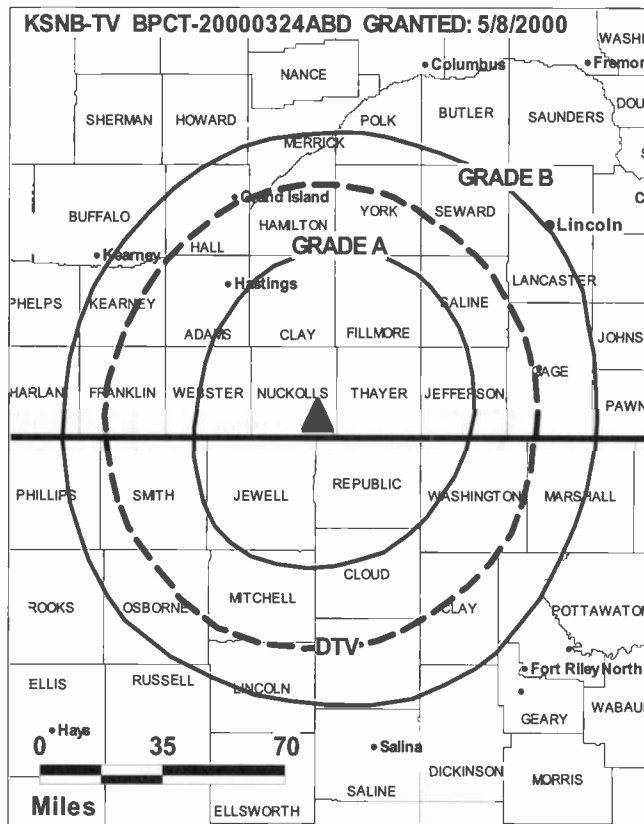
**Scott Swinson**, Program Director.

**Mike Wallace**, Production Manager.

**Roxie Johnson**, Traffic Manager.

**Anita Wragge**, Promotion Director.

**City of License:** Superior. **Station DMA:** Lincoln & Hastings-Kearney, NE. **Rank:** 104.

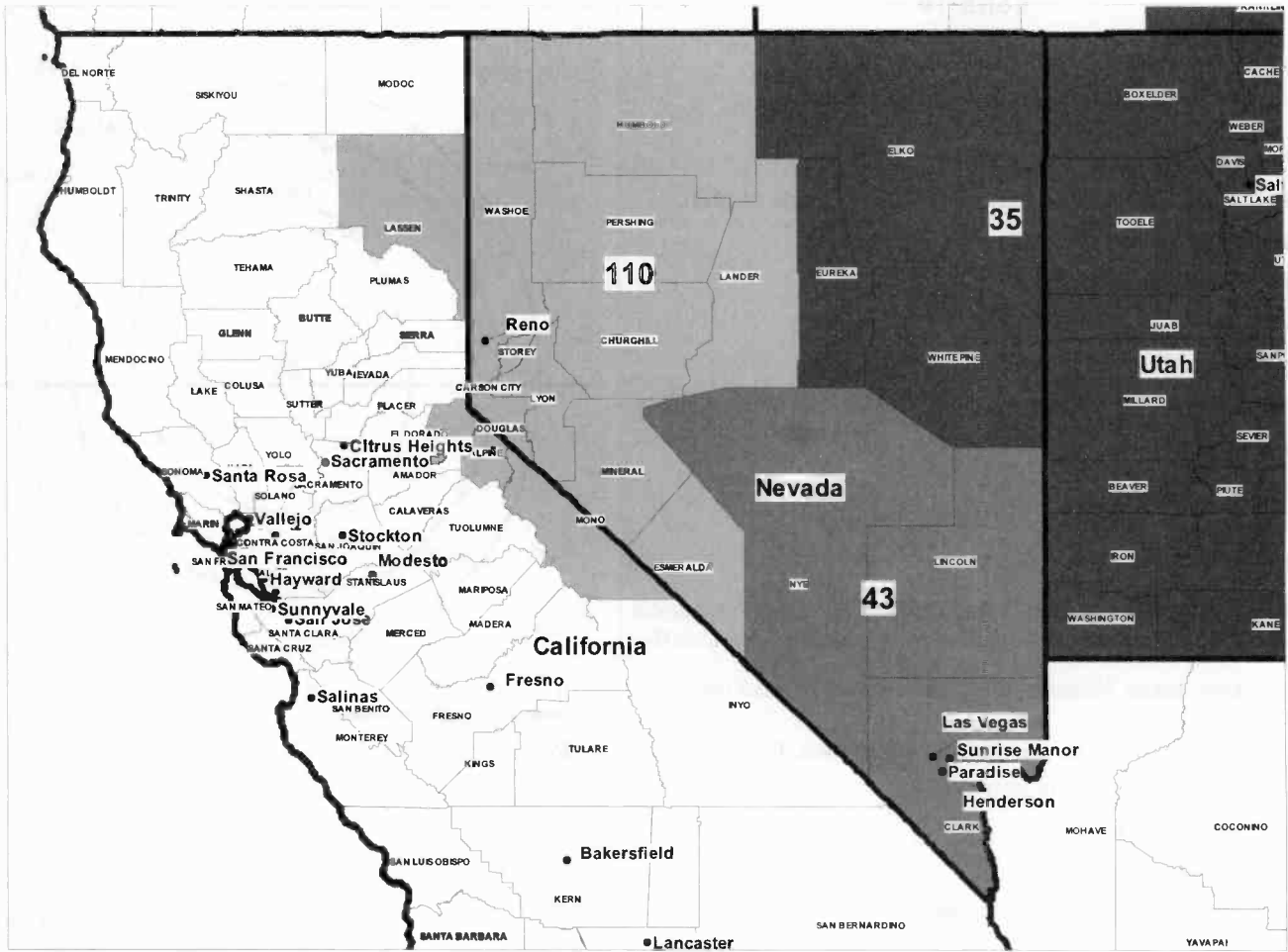


Circulation © 2007 Nielsen. Coverage based on Nielsen study.

GrandTotal	Cable TV Households	Non-cable TV Households	Total TV Households
Estimated Station Totals *	105,270	41,940	147,210
Average Weekly Circulation (2007)	22,278	4,998	27,276
Average Daily Circulation (2007)			7,354
Station DMA Total	Cable TV Households	Non-cable TV Households	Total TV Households
Estimated Station Totals *	93,420	40,360	133,780
Average Weekly Circulation (2007)	20,431	4,628	25,059
Average Daily Circulation (2007)			6,774
Other DMA Total	Cable TV Households	Non-cable TV Households	Total TV Households
Estimated Station Totals *	11,850	1,580	13,430
Average Weekly Circulation (2007)	1,847	370	2,217
Average Daily Circulation (2007)			580

\*Estimated station totals are sums of the Nielsen TV and Cable TV household estimates for each county in which the station registers viewing of more than 5% as per the Nielsen Survey Methods.





© 2008 Warren Communications News

MARKET	NIelsen DMA TV HOUSEHOLDS	RANK	MARKET AREA COMMERCIAL STATIONS
Salt Lake City, UT	874,650	35	KCBU-DT (3); KCSG (4); KCSG-DT (14); KENV (10); KJZZ-DT (46); KJZZ-TV (14); KPNZ (24); KSL-DT (38); KSL-TV (5); KSTU (13); KSTU-DT (28); KTMW (20); KTVX (4); KTVX-DT (40); KUCW (30); KUCW-DT (48); KUPX (16); KUPX-DT (28); KUSG (12); KUSG-DT (9); KUTF (12); KUTH (32); KUTV (2); KUTV-DT (34); KVVN (3)
Las Vegas, NV	707,470	43	KBBL (39); KBBL-DT (40); KEGS (7); KINC (15); KINC-DT (16); KLAS-DT (7); KLAS-TV (8); KMCC (34); KMCC-DT (32); KTNV (13); KTNV-DT (12); KVBC (3); KVBC-DT (2); KVCW (33); KVCW-DT (29); KVMY (21); KVMY-DT (22); KVVU-DT (24); KVVU-TV (5)
Reno, NV	263,060	110	KAME-DT (22); KAME-TV (21); KOLO-DT (9); KOLO-TV (8); KREN-DT (26); KREN-TV (27); KRNV (4); KRNV-DT (7); KRXI-DT (44); KRXI-TV (11); KTVN (2); KTVN-DT (13); KWNV (7)

**Nevada *Digital* Station Totals as of October 1, 2007**

	VHF	UHF	TOTAL
Commercial Television	6	9	15
Educational Television	1	1	2
	7	10	17

**Nevada Analog Station Totals as of October 1, 2007**

	VHF	UHF	TOTAL
Commercial Television	12	7	19
Educational Television	2	0	2
	14	7	21

**KENV**  
**Ch. 10**

**Network Service:** NBC.

**Licensee:** Ruby Mountain Broadcasting Co., 1500 Foremaster Lane, Las Vegas, NV 89101.

**Studio:** 1025 Chilton Circle, Elko, NV 89801.

**Mailing Address:** 1025 Chilton Circle, Elko, NV 89801.

**Phone:** 775-777-8500. **Fax:** 775-777-7758.

**E-mail:** thriz@kenvtv.com

**Web Site:** http://www.kenvtv.com

**Technical Facilities:** Channel No. 10 (192-198 MHz). Authorized power: 3.1-kw visual, aural. Antenna: 1850-ft above av. terrain, 66-ft. above ground, 7441-ft. above sea level.

Latitude 40° 41' 53"  
Longitude 115° 54' 13"

**Transmitter:** Grindstone Mountain, 12-mi. SW of Elko.

**Note:** Latitude and longitude coordinates shown are based on the North American Datum of 1927 (NAD 27) as currently required by the Mass Media Bureau of the FCC.

**Ownership:** Sunbelt Communications Co. (Group Owner).

**Began Operation:** March 25, 1997.

**Represented (engineering):** Hammett & Edison Inc.

**Personnel:**

Steve Galvin, Chief Engineer.

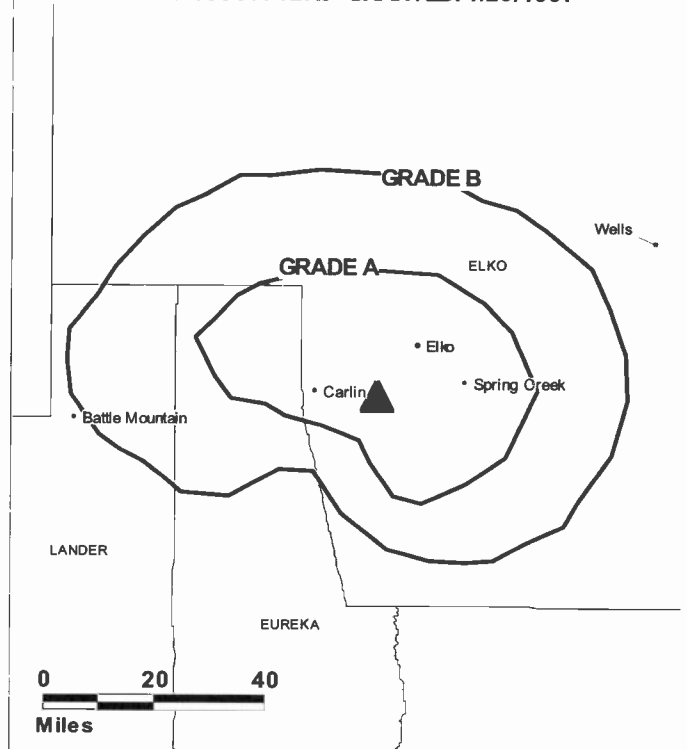
**City of License:** Elko. **Station DMA:** Salt Lake City, UT. **Rank:** 35.



FULLY SEARCHABLE • CONTINUOUSLY UPDATED • DISCOUNT RATES FOR PRINT PURCHASERS

For more information call 800-771-9202 or visit [www.warren-news.com](http://www.warren-news.com)

**KENV BMPCT-19960712KJ GRANTED: 1/29/1997**



© 2008 Warren Communications News

Circulation © 2007 Nielsen. Coverage based on Nielsen study.

GrandTotal	Cable TV Households	Non-cable TV Households	Total TV Households
Estimated Station Totals *	6,180	8,950	15,130
Average Weekly Circulation (2007)	2,107	2,175	4,282
Average Daily Circulation (2007)			1,800
Station DMA Total	Cable TV Households	Non-cable TV Households	Total TV Households
Estimated Station Totals *	6,180	8,950	15,130
Average Weekly Circulation (2007)	2,107	2,175	4,282
Average Daily Circulation (2007)			1,800

\*Estimated station totals are sums of the Nielsen TV and Cable TV household estimates for each county in which the station registers viewing of more than 5% as per the Nielsen Survey Methods.

**KVVV**  
**Ch. 3**  
**(Satellite of KVBC, Las Vegas)**

**Network Service:** NBC.

**Licensee:** Valley Broadcasting Co., 1500 Foremaster Lane, Las Vegas, NV 89101.

**Mailing Address:** 417 W. Plumb Lane, Reno, NV 89509.

**Phone:** 775-786-7600.

**E-mail:** lisahowfield@kvbc.com

**Technical Facilities:** Channel No. 3 (60-66 MHz). Authorized power: 1.08-kw visual, aural. Antenna: 914-ft above av. terrain, 49-ft. above ground, 7959-ft. above sea level.

Latitude	39°	14'	46"
Longitude	114°	55'	36"

**Note:** Latitude and longitude coordinates shown are based on the North American Datum of 1927 (NAD 27) as currently required by the Mass Media Bureau of the FCC.

**Ownership:** Sunbelt Communications Co. (Group Owner).

**Began Operation:** July 9, 2001. Transfer of control from Kaleidoscope Foundation to Equity Broadcasting Corp. approved by FCC September 3, 1998. Sale to Harris Broadcasting Co. by Equity Broadcasting Corp. approved by FCC August 16, 1999. Sale to present owner by Harris Broadcasting Co. approved by FCC December 13, 2003.

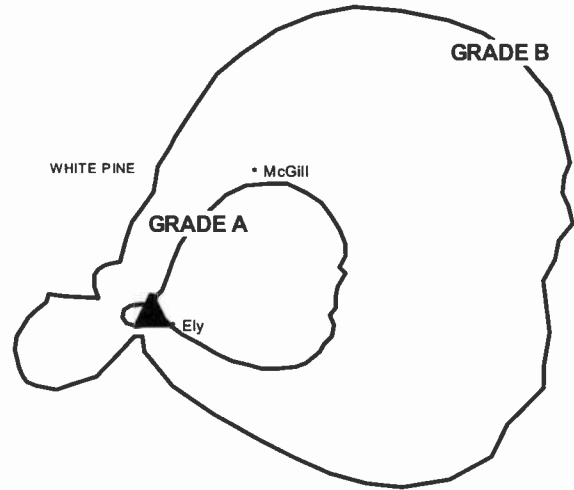
**Personnel:**

**Lisa Howfield**, General Manager.

**City of License:** Ely. **Station DMA:** Salt Lake City, UT. **Rank:** 35.

**Nielsen Data:** Not available.

KVVV BMLCT-20020719AAW GRANTED: 1/6/2004



© 2008 Warren Communications News

**KEGS**  
**Ch. 7**

**Network Service:** IND.

**Licensee:** Nevada Channel 3 Inc., One Shackelford Dr., Suite 400, Little Rock, AR 72211-2545.

**Studio:** 4160 S. Pecos Rd., Suite 14, Las Vegas, NV 89121.

**Mailing Address:** One Shackelford Dr., Suite 400, Little Rock, AR 72211.

**Phone:** 702-369-3911.

**Web Site:** <http://www.kegstv.com>

**Technical Facilities:** Channel No. 7 (174-180 MHz). Authorized power: 23-kw visual, aural. Antenna: 1470-ft above av. terrain, 82-ft. above ground, 7157-ft. above sea level.

Latitude	38°	03'	05"
Longitude	117°	13'	30"

**Transmitter:** Brock Mountain, 1-mi. S of Tonopah.

**Note:** Latitude and longitude coordinates shown are based on the North American Datum of 1927 (NAD 27) as currently required by the Mass Media Bureau of the FCC.

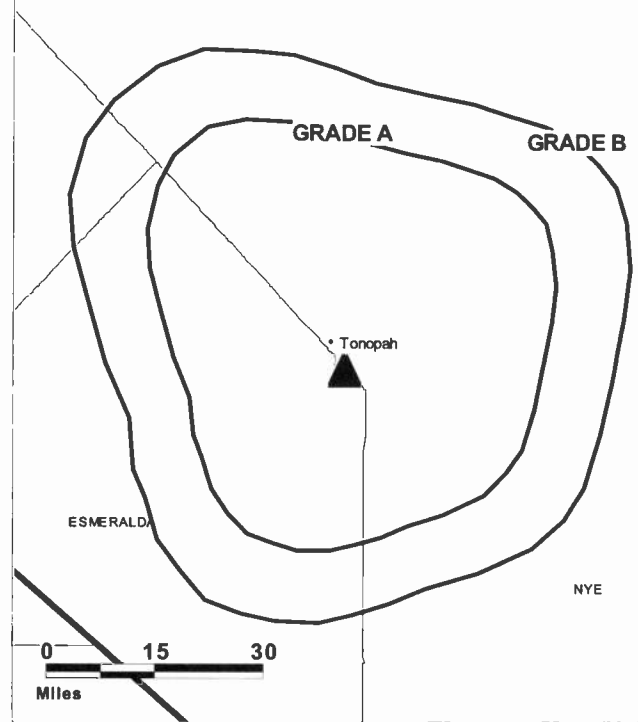
**Ownership:** Equity Media Holdings Corp. (Group Owner).

**Began Operation:** Station operating; no on-air date. Equity Broadcasting Corp. merged with Coconut Palm Acquisition Corp., becoming Equity Media Holdings Corp. FCC approved deal March 27, 2007

**City of License:** Goldfield. **Station DMA:** Las Vegas, NV. **Rank:** 43.

**Nielsen Data:** Not available.

KEGS BPCT-19970328KG GRANTED: 9/27/2002



© 2008 Warren Communications News

**KVVU-DT**  
**Ch. 24**

**Network Service:** FOX.

**Licensee:** KVVU Broadcasting Corp., 1716 Locust St., Des Moines, IA 50309.

**Studio:** 25 TV5 Dr., Henderson, NV 89014.

**Mailing Address:** 25 TV5 Dr., Henderson, NV 89014.

**Phone:** 702-435-5555; 702-436-8256. **Fax:** 702-451-4220.

**E-mail:** kvvugm@kvvu.com

**Web Site:** http://www.kvvutv.com

**Technical Facilities:** Channel No. 24 (530-536 MHz). Authorized power: 86-kw visual, aural. Antenna: 1261-ft above av. terrain, 170-ft. above ground, 3529-ft. above sea level.

Latitude	36°	00'	26"
Longitude	115°	00'	23"

**Note:** Latitude and longitude coordinates shown are based on the North American Datum of 1927 (NAD 27) as currently required by the Mass Media Bureau of the FCC.

**Ownership:** Meredith Corp. (Group Owner).

**Began Operation:** November 11, 2002. Standard Definition.

**Represented (legal):** Dow Lohnes PLLC.

**Personnel:**

**Susan Lucas**, Vice President & General Manager.

**Terri Peck**, Director of Marketing & Creative Services.

**Gary Prager**, Production Manager.

**Tondi Hobaica**, Research Director.

**Denise Logue**, Traffic Manager.

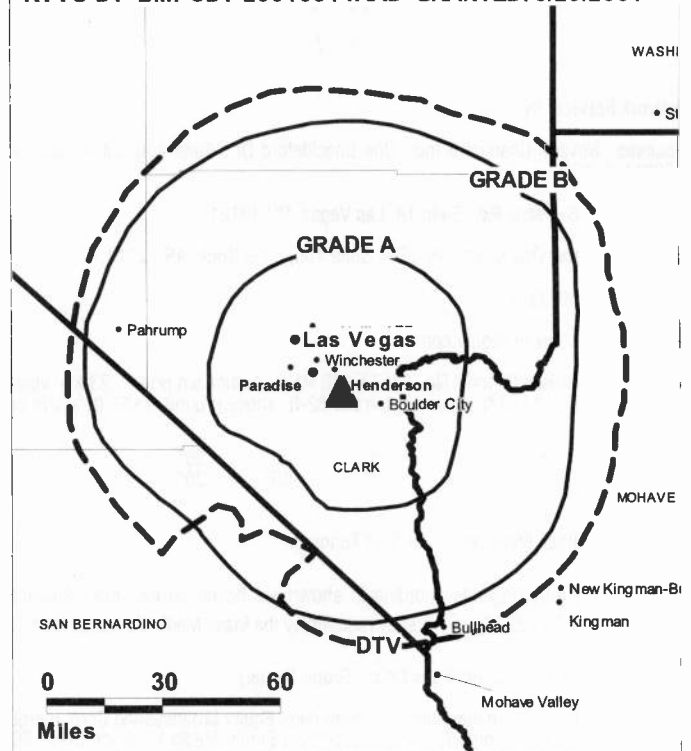
**Jill Saarela**, General Sales Manager.

**Troy Carlson**, Local Sales Manager.

**Todd Brown**, Local Sales Manager.

**Henry Krajewski**, National Sales Manager.

KVVU-DT B MPCDT-20010314AAD GRANTED: 8/29/2001



© 2008 Warren Communications News

**Mark Neerman**, News Director.

**Jack Smith**, Engineering Director.

**Monte Wagner**, Business Manager.

**City of License:** Henderson. **Station DMA:** Las Vegas, NV. **Rank:** 43.

**Nielsen Data:** Not available.

**KVVU-TV**  
**Ch. 5**

**Network Service:** FOX.

**Licensee:** KVVU Broadcasting Corp., 1716 Locust St., Des Moines, IA 50309.

**Studio:** 25 TV5 Dr., Henderson, NV 89014.

**Mailing Address:** 25 TV5 Dr., Henderson, NV 89014.

**Phone:** 702-435-5555. **Fax:** 702-451-4220.

**E-mail:** kvvugm@kvvu.com

**Web Site:** http://www.kvvutv.com

**Technical Facilities:** Channel No. 5 (76-82 MHz). Authorized power: 100-kw visual, 20-kw aural. Antenna: 1190-ft above av. terrain, 139-ft. above ground, 3499-ft. above sea level.

Latitude 36° 00' 26"  
Longitude 115° 00' 23"

**Transmitter:** Black Mountain, 2-mi. SW of Henderson.

**Note:** Latitude and longitude coordinates shown are based on the North American Datum of 1927 (NAD 27) as currently required by the Mass Media Bureau of the FCC.

**Multichannel TV Sound:** Stereo only.

**Satellite Earth Stations:** Transmitter RCA; AFC, 3.5-meter Ku-band; Simulsat, 5-meter C-band; Standard Communications, M/A-Com receivers.

**News Service:** UPI.

**Ownership:** Meredith Corp. (Group Owner).

**Began Operation:** September 10, 1967. Sale to present owner by John W. Carson, et al., approved by FCC April 5, 1985 (Television Digest, Vol. 25:3). Sale to John W. Carson, et al., by William H. Hemstadt, et al., approved by FCC March 30, 1979 (Vol. 18:25, 19:14, 16). Sale to William H. Hemstadt, et al., approved by FCC September 1, 1971. Sale to Levin-Townsend Enterprises by Chris Vanda approved by FCC May 1, 1969 (Vol. 9:18).

**Represented (sales):** TeleRep Inc.

**Represented (legal):** Dow Lohnes PLLC.

**Personnel:**

**Susan Lucas**, Vice President & General Manager.

**Jill Saarela**, General Sales Manager.

**Troy Carlson**, Local Sales Manager.

**Todd Brown**, Local Sales Manager.

**Henry Krajewski**, National Sales Manager.

**Mark Neerman**, News Director.

**Jack Smith**, Engineering Director.

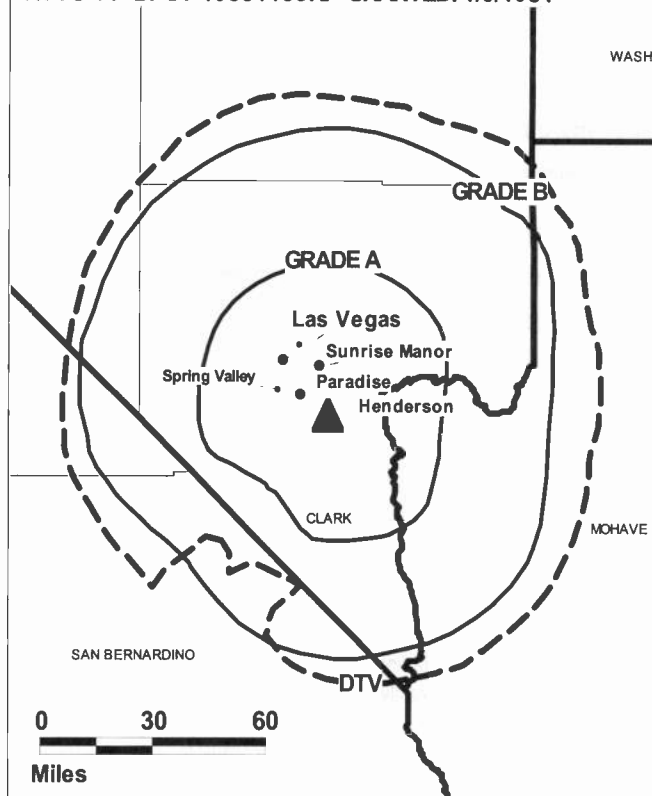
**Monte Wagner**, Business Manager.

**Terri Peck**, Director of Marketing & Creative Services.

**Gary Prager**, Production Manager.

**Tondi Hobaica**, Director of Research.

KVVU-TV BPCT-19801103KF GRANTED: 1/6/1981



© 2008 Warren Communications News

**Denise Logue**, Traffic Manager.

**City of License:** Henderson. **Station DMA:** Las Vegas, NV. **Rank:** 43.

Circulation © 2007 Nielsen. Coverage based on Nielsen study.

GrandTotal	Cable TV Households	Non-cable TV Households	Total TV Households
Estimated Station Totals *	491,650	212,640	704,290
Average Weekly Circulation (2007)	266,043	102,963	369,006
Average Daily Circulation (2007)			141,769
Station DMA Total	Cable TV Households	Non-cable TV Households	Total TV Households
Estimated Station Totals *	457,330	212,640	669,970
Average Weekly Circulation (2007)	264,018	102,963	366,981
Average Daily Circulation (2007)			141,357
Other DMA Total	Cable TV Households	Non-cable TV Households	Total TV Households
Estimated Station Totals *	34,320	0	34,320
Average Weekly Circulation (2007)	2,025	0	2,025
Average Daily Circulation (2007)			412

\*Estimated station totals are sums of the Nielsen TV and Cable TV household estimates for each county in which the station registers viewing of more than 5% as per the Nielsen Survey Methods.

**KINC**  
**Ch. 15**

**Network Service:** UNV.

**Licensee:** Entravision Holdings LLC, 11900 Olympic Blvd., Suite 590, Los Angeles, CA 90064.

**Studio:** 500 Pilot Rd., Suite D, Las Vegas, NV 89119.

**Mailing Address:** 500 Pilot Rd., Suite D, Las Vegas, NV 89119.

**Phone:** 702-434-0015. **Fax:** 702-434-2977.

**E-mail:** croman@univision.com

**Web Site:** http://www.kinc-tv15.com

**Technical Facilities:** Channel No. 15 (476-482 MHz). Authorized power: 1145-kw max. visual, aural. Antenna: 1850-ft above av. terrain, 125-ft. above ground, 4446-ft. above sea level.

Latitude 35° 56' 44"  
Longitude 115° 02' 31"

**Transmitter:** KFBT tower on Black Mountain.

**Note:** Latitude and longitude coordinates shown are based on the North American Datum of 1927 (NAD 27) as currently required by the Mass Media Bureau of the FCC.

**Ownership:** Entravision Communications Corp. (Group Owner).

**Began Operation:** July 15, 1995.

**Represented (sales):** Univision.

**Represented (legal):** Thompson Hine LLP.

**Personnel:**

**Chris Roman**, General Manager.

**Tim Foster**, General Sales Manager.

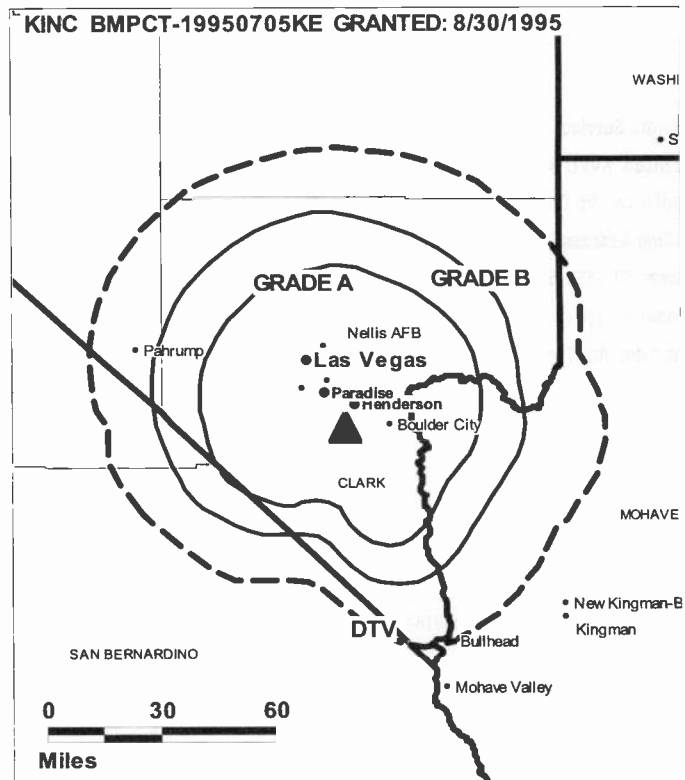
**David Fish**, National Sales Manager.

**Juan Aviles**, News Director.

**John Garcia**, Chief Engineer.

**Aaron Thomas**, Traffic Manager.

**City of License:** Las Vegas. **Station DMA:** Las Vegas, NV. **Rank:** 43.



© 2008 Warren Communications News

Circulation © 2007 Nielsen. Coverage based on Nielsen study.

GrandTotal	Cable TV Households	Non-cable TV Households	Total TV Households
Estimated Station Totals *	455,760	196,760	652,520
Average Weekly Circulation (2007)	23,700	34,039	57,739
Average Daily Circulation (2007)			41,109
Station DMA Total	Cable TV Households	Non-cable TV Households	Total TV Households
Estimated Station Totals *	455,760	196,760	652,520
Average Weekly Circulation (2007)	23,700	34,039	57,739
Average Daily Circulation (2007)			41,109

\*Estimated station totals are sums of the Nielsen TV and Cable TV household estimates for each county in which the station registers viewing of more than 5% as per the Nielsen Survey Methods.

**KINC-DT**  
**Ch. 16**

**Network Service:** UNV.

**Licensee:** Entravision Holdings LLC, 11900 Olympic Blvd., Suite 590, Los Angeles, CA 90064.

**Studio:** 500 Pilot Rd., Suite D, Las Vegas, NV 89119.

**Mailing Address:** 500 Pilot Rd., Suite D, Las Vegas, NV 89119.

**Phone:** 702-434-0015. **Fax:** 702-434-0527.

**E-mail:** croman@univision.com

**Web Site:** <http://www.kinc-tv15.com>

**Technical Facilities:** Channel No. 16 (482-488 MHz). Authorized power: 1000-kw max. visual, aural. Antenna: 1872-ft above av. terrain, 125-ft. above ground, 4444-ft. above sea level.

Latitude	35°	56'	46"
Longitude	115°	02'	34"

**Note:** Latitude and longitude coordinates shown are based on the North American Datum of 1927 (NAD 27) as currently required by the Mass Media Bureau of the FCC.

**Ownership:** Entravision Communications Corp. (Group Owner).

**Began Operation:** Station operating; no on-air date

**Personnel:**

**Chris Roman**, General Manager.

**Tim Foster**, General Sales Manager.

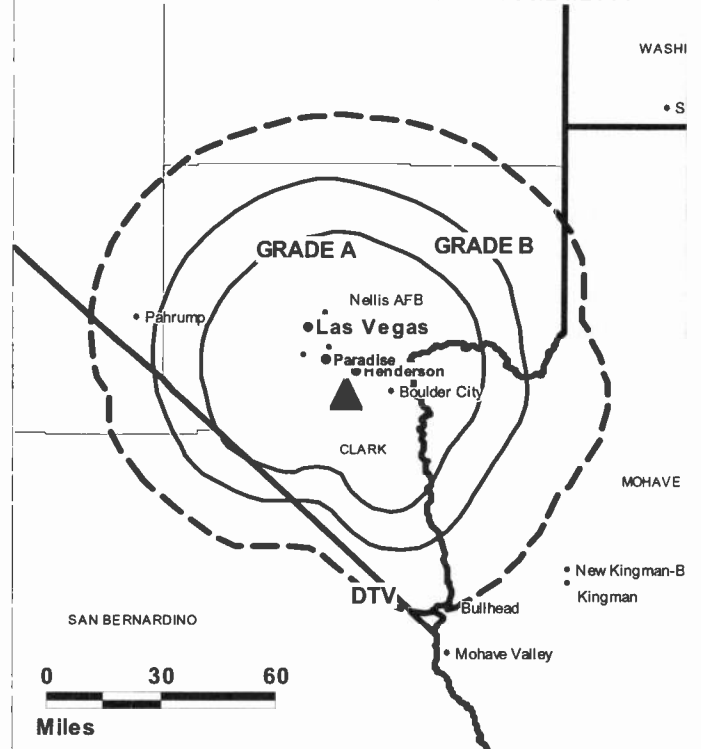
**David Fish**, National Sales Manager.

**Juan Aviles**, News Director.

**John Garcia**, Chief Engineer.

**Aaron Thomas**, Traffic Manager.

KINC-DT BPCDT-19991029ACP GRANTED: 11/24/2000



© 2008 Warren Communications News

**City of License:** Las Vegas. **Station DMA:** Las Vegas, NV. **Rank:** 43.

**Nielsen Data:** Not available.



**KLAS-DT**

**Ch. 7**

**Network Service:** CBS.

**Licensee:** KLAS Inc., 3228 Channel 8 Dr., Las Vegas, NV 89109.

**Studio:** 3228 Channel 8 Dr., Las Vegas, NV 89109.

**Mailing Address:** PO Box 15047, Las Vegas, NV 89114.

**Phone:** 702-792-8888. **Fax:** 702-792-2977.

**E-mail:** eneilson@klastv.com

**Web Site:** http://www.lasvegasnow.com

**Technical Facilities:** Channel No. 7 (174-180 MHz). Authorized power: 30.1-kw visual, aural. Antenna: 1998-ft above av. terrain, 231-ft. above ground, 4566-ft. above sea level.

Latitude	35°	56'	44"
Longitude	115°	02'	33"

**Note:** Latitude and longitude coordinates shown are based on the North American Datum of 1927 (NAD 27) as currently required by the Mass Media Bureau of the FCC.

**Multichannel TV Sound:** Stereo only.

**Satellite Earth Stations:** Transmitter Harris; Scientific-Atlanta, 4.6-meter C-band; DH Satellite, 5-meter Ku-band; Anixter, 5-meter C-band; Scientific-Atlanta, 7-meter C-band; Microdyne, 7-meter C-band; Microdyne receivers.

**SNG Mobile Dish:** SatCom, 2.4-meter Ku-band.

**News Services:** AP, UPI, NIWS, Conus.

**Ownership:** Landmark Communications Inc. (Group Owner).

**Began Operation:** April 1, 2000.

**Represented (legal):** Wiley Rein.

**Represented (sales):** Continental Television Sales.

**Personnel:**

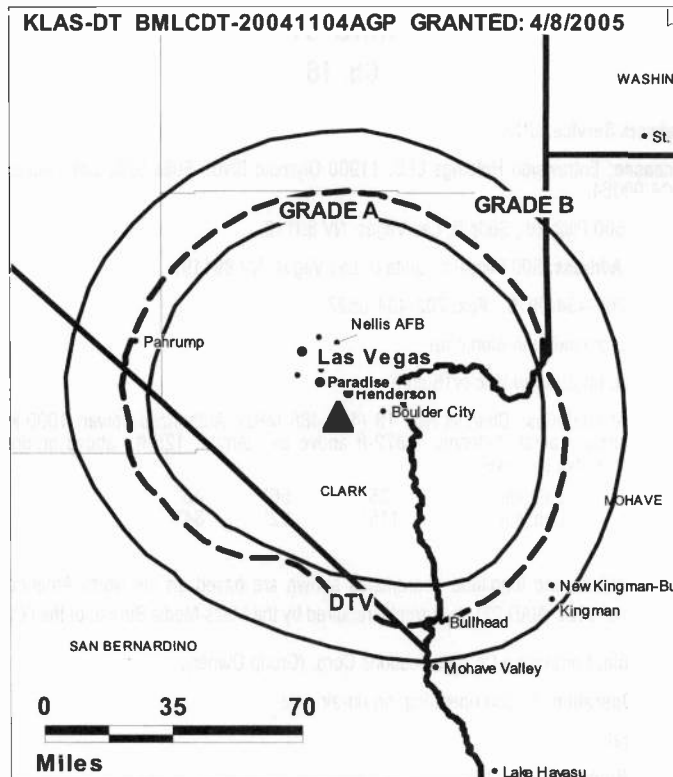
Emily Neilson, President & General Manager.

Linda Bonnici, Vice President, Sales.

Bob Stoldal, Vice President, News Operations.

Lee Minard, Promotion Director.

Brenda Coburn, Traffic Manager.



© 2008 Warren Communications News

**Russell Garcia**, Studio Operations Technician.

**Michael Watkins**, General Sales Manager.

**Dan Schwarz**, Local Sales Manager.

**Tamara Chase**, National Sales Manager.

**Doug Kramer**, Chief Engineer.

**Kathy Kramer**, Program & Research Director.

**City of License:** Las Vegas. **Station DMA:** Las Vegas, NV. **Rank:** 43.

**Nielsen Data:** Not available.

**KLAS-TV**

**Ch. 8**

**Network Service:** CBS.

**Licensee:** KLAS Inc., 3228 Channel 8 Dr., Las Vegas, NV 89109.

**Studio:** 3228 Channel 8 Dr., Las Vegas, NV 89109.

**Mailing Address:** PO Box 15047, Las Vegas, NV 89114.

**Phone:** 702-792-8888. **Fax:** 702-792-2977.

**E-mail:** eneilson@klastv.com

**Web Site:** <http://www.lasvegasnow.com>

**Technical Facilities:** Channel No. 8 (180-186 MHz). Authorized power: 316-kw & 288-kw horizontal visual, 63.2-kw & 57.5-kw horizontal aural. Antenna: 2000-ft above av. terrain, 271-ft. above ground, 4606-ft. above sea level.

Latitude 35° 56' 44"  
Longitude 115° 02' 33"

**Transmitter:** Black Mountain, 7-mi. from Henderson.

**Note:** Latitude and longitude coordinates shown are based on the North American Datum of 1927 (NAD 27) as currently required by the Mass Media Bureau of the FCC.

**Satellite Earth Stations:** Transmitter Harris; Scientific-Atlanta, 4.6-meter C-band; DH Satellite, 5-meter Ku-band; Anixter, 5-meter C-band; Scientific-Atlanta, 7-meter C-band; Microdyne, 7-meter C-band; Microdyne receivers.

**SNG Mobile Dish:** SatCom, 2.4-meter Ku-band.

**News Services:** AP, UPI, NIWS, Conus.

**Ownership:** Landmark Communications Inc. (Group Owner).

**Began Operation:** July 8, 1953. Sale to Hughes Tool Co. by H. M. Greenspun and Las Vegas Sun approved by FCC February 14, 1968. Sale to present owner by the estate of Howard R. Hughes approved by FCC May 15, 1978.

**Represented (sales):** Continental Television Sales.

**Represented (legal):** Wiley Rein.

**Personnel:**

**Emily Neilson**, President & General Manager.

**Linda Bonnici**, Vice President, Sales.

**Bob Stoldal**, Vice President, News Operations.

**Lee Minard**, Promotion Director.

**Brenda Coburn**, Traffic Manager.

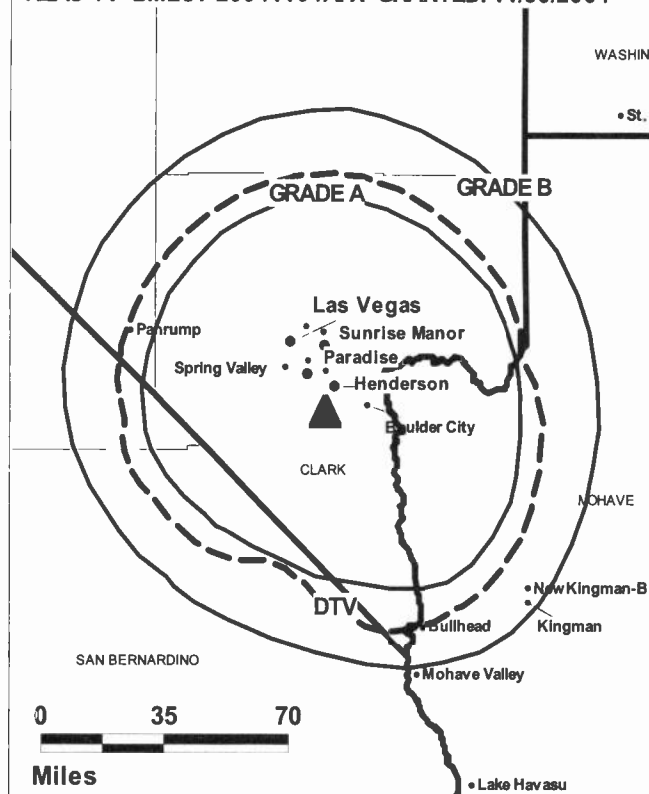
**Russell Garcia**, Studio Operations Technician.

**Michael Watkins**, General Sales Manager.

**Dan Schwarz**, Local Sales Manager.

**Tamara Chase**, National Sales Manager.

KLAS-TV BMLCT-20041104AFX GRANTED: 11/30/2004



© 2008 Warren Communications News

**Doug Kramer**, Chief Engineer.

**Kathy Kramer**, Program & Research Director.

**City of License:** Las Vegas. **Station DMA:** Las Vegas, NV. **Rank:** 43.

Circulation © 2007 Nielsen. Coverage based on Nielsen study.

GrandTotal	Cable TV Households	Non-cable TV Households	Total TV Households
Estimated Station Totals *	457,330	212,640	669,970
Average Weekly Circulation (2007)	323,305	117,537	440,842
Average Daily Circulation (2007)			223,543
Station DMA Total	Cable TV Households	Non-cable TV Households	Total TV Households
Estimated Station Totals *	457,330	212,640	669,970
Average Weekly Circulation (2007)	323,305	117,537	440,842
Average Daily Circulation (2007)			223,543

\*Estimated station totals are sums of the Nielsen TV and Cable TV household estimates for each county in which the station registers viewing of more than 5% as per the Nielsen Survey Methods.

**KTNV**  
**Ch. 13**

**Network Service:** ABC.

**Licensee:** Journal Broadcast Corp., PO Box 693, 720 E Capitol Dr, Milwaukee, WI 53201.

**Studio:** 3355 S. Valley View Blvd., Las Vegas, NV 89102.

**Mailing Address:** 3355 S. Valley View Blvd., Las Vegas, NV 89102.

**Phone:** 702-876-1313. **Fax:** 702-876-2237.

**E-mail:** tga@ktnv.com

**Web Site:** http://www.ktnv.com

**Technical Facilities:** Channel No. 13 (210-216 MHz). Authorized power: 316-kw visual, 15.8-kw aural. Antenna: 2000-ft above av. terrain, 268-ft. above ground, 4603-ft. above sea level.

Latitude 35° 56' 43"  
Longitude 115° 00' 32"

**Transmitter:** 15.1-mi. SSE of Las Vegas, Black Mountain.

**Note:** Latitude and longitude coordinates shown are based on the North American Datum of 1927 (NAD 27) as currently required by the Mass Media Bureau of the FCC.

**Multichannel TV Sound:** Stereo only.

**Satellite Earth Stations:** Transmitter Harris; RCA, 3-meter Ku-band; DX Antenna, 3-meter C-band; Andrew, 4.5-meter C-band; Microdyne, 5-meter C-band; Andrew, 7-meter C-band; Standard Electronics, Scientific-Atlanta, RCA, DX Engineering, Avantek receivers.

**News Services:** ABC NewsOne, AP.

**Ownership:** Journal Communications Inc. (Group Owner).

**Began Operation:** May 4, 1956. Sale to Adelson group by Albert Zugsmith interests approved by FCC November 20, 1957 (Television Digest, Vol. 13:34, 42, 47). Sale to Nevada Broadcasters Fund Inc. by Mervyn L. & Nathan Adelson and Irwin A. Molasky approved by FCC November 5, 1959 (Vol. 15:42, 45). Interim authorization granted August 9, 1967 to Ch. 13 of Las Vegas Inc. CP granted to Talmac Inc. April 16, 1969 (Vol. 9:15). Positive control by Williams Family Group approved by FCC July 11, 1974. Sale to present owner approved by FCC June 29, 1979 (Vol. 19:8).

**Represented (legal):** Crowell & Moring LLP.

**Personnel:**

**Jim Prather**, Vice President & General Manager.

**Thom Porterfield**, General Sales Manager.

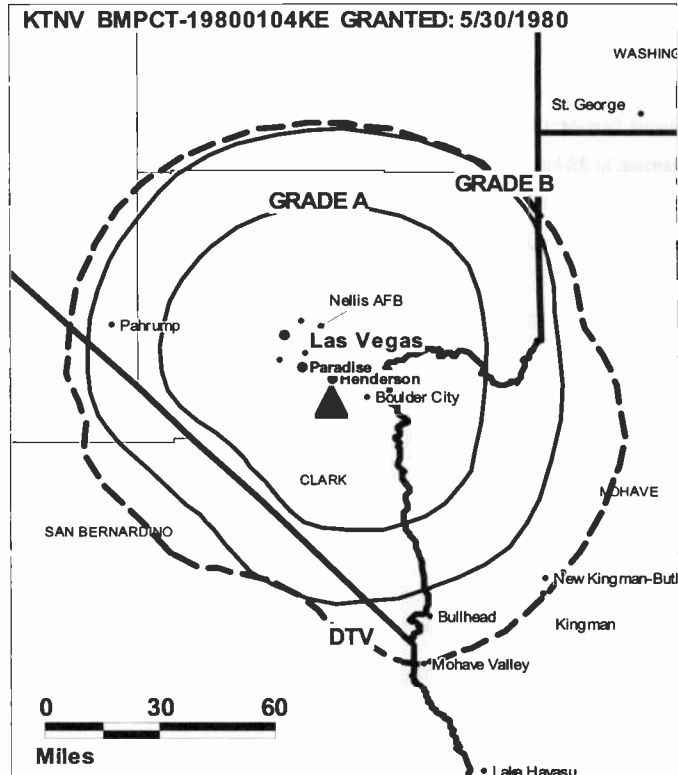
**Byron Williams**, Local Sales Manager.

**Colleen Andring**, National Sales Manager.

**Dick Tuininga**, News Director.

**Ron Adair**, Engineering Director, Western Region.

**Marie Shea**, Program Director.



© 2008 Warren Communications News

**Jim Koonce**, Marketing & Promotion Manager.

**Greg Rogers**, Technical Operations Manager.

**Ken Adams**, Traffic Manager.

**City of License:** Las Vegas. **Station DMA:** Las Vegas, NV. **Rank:** 43.

Circulation © 2007 Nielsen. Coverage based on Nielsen study.

GrandTotal	Cable TV Households	Non-cable TV Households	Total TV Households
Estimated Station Totals *	457,330	212,640	669,970
Average Weekly Circulation (2007)	264,308	99,491	363,799
Average Daily Circulation (2007)			150,108

Station DMA Total	Cable TV Households	Non-cable TV Households	Total TV Households
Estimated Station Totals *	457,330	212,640	669,970
Average Weekly Circulation (2007)	264,308	99,491	363,799
Average Daily Circulation (2007)			150,108

\*Estimated station totals are sums of the Nielsen TV and Cable TV household estimates for each county in which the station registers viewing of more than 5% as per the Nielsen Survey Methods.

**KTNV-DT**  
**Ch. 12**

**Network Service:** ABC.

**Licensee:** Journal Broadcast Corp., PO Box 693, 720 E Capitol Dr, Milwaukee, WI 53201.

**Studio:** 3355 S. Valley View Blvd., Las Vegas, NV 89102.

**Mailing Address:** 3355 S. Valley View Blvd., Las Vegas, NV 89102.

**Phone:** 702-876-1313. **Fax:** 702-876-2237.

**E-mail:** tga@ktnv.com

**Web Site:** http://www.ktnv.com

**Technical Facilities:** Channel No. 12 (204-210 MHz). Authorized power: 16-kw visual, aural. Antenna: 2001-ft above av. terrain, 227-ft. above ground, 4557-ft. above sea level.

Latitude	35°	56'	43"
Longitude	115°	02'	32"

**Note:** Latitude and longitude coordinates shown are based on the North American Datum of 1927 (NAD 27) as currently required by the Mass Media Bureau of the FCC.

**Satellite Earth Stations:** Transmitter Harris; RCA, 3-meter Ku-band; DX Antenna, 3-meter C-band; Andrew, 4.5-meter C-band; Microdyne, 5-meter C-band; Andrew, 7-meter C-band; Standard Electronics, Scientific-Atlanta, RCA, DX Engineering, Avantek receivers.

**Ownership:** Journal Communications Inc. (Group Owner).

**Began Operation:** Station operating; no on-air date.

**Personnel:**

**Jim Prather**, Vice President & General Manager.

**Thom Porterfield**, General Sales Manager.

**Byron Williams**, Local Sales Manager.

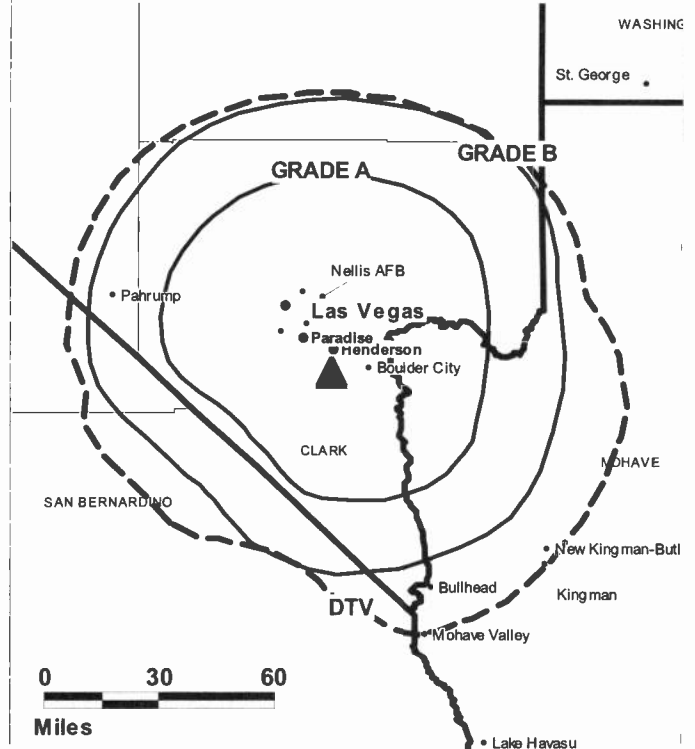
**Colleen Andring**, National Sales Manager.

**Dick Tuininga**, News Director.

**Ron Adair**, Engineering Director, Western Region.

**Maria Shea**, Program Director.

KTNV-DT BPCDT-19991101AKE GRANTED: 3/9/2001



© 2008 Warren Communications News

**Jim Koonce**, Marketing & Promotion Director.

**Greg Rogers**, Technical Operations Manager.

**Ken Adams**, Traffic Manager.

**City of License:** Las Vegas. **Station DMA:** Las Vegas, NV. **Rank:** 43.

**Nielsen Data:** Not available.

**KVBC**  
**Ch. 3**  
 (Operates satellite KVVV, Ely)

**Network Service:** NBC.

**Licensee:** Valley Broadcasting Co., PO Box 44169, Las Vegas, NV 89116.

**Studio:** 1500 Foremaster Lane, Las Vegas, NV 89101.

**Mailing Address:** PO Box 44169, Las Vegas, NV 89116.

**Phone:** 702-642-3333. **Fax:** 702-657-5455.

**E-mail:** lisahowfield@kvbc.com

**Web Site:** http://www.kvbc.com

**Technical Facilities:** Channel No. 3 (60-66 MHz). Authorized power: 100-kw visual, aural. Antenna: 1263-ft above av. terrain, 226-ft. above ground, 3543-ft. above sea level.

Latitude 36° 00' 32"  
 Longitude 115° 00' 19"

**Note:** Latitude and longitude coordinates shown are based on the North American Datum of 1927 (NAD 27) as currently required by the Mass Media Bureau of the FCC.

**Multichannel TV Sound:** Stereo only.

**Satellite Earth Stations:** Transmitter RCA; Andrew, 2.4-meter Ku-band; Paracom, 3.1-meter C-band; Prodelin, 5-meter C-band; Pinzone, DX Engineering receivers.

**News Services:** NBC News Channel, CNN Newsource, AP.

**Ownership:** Sunbelt Communications Co. (Group Owner).

**Began Operation:** January 23, 1955. Donrey Inc. lost license (Television Digest, Vol. 18:46; 19:19, 32). Began operation under present ownership September 30, 1979.

**Represented (sales):** Blair Television.

**Represented (legal):** Dow Lohnes PLLC.

**Personnel:**

**Lisa Howfield**, Vice President & General Manager.

**Wendy Shelton**, Local Marketing Director.

**Joanne Nasby**, National Marketing Director.

**Dick Tuininga**, News Director.

**Mark Guranik**, Chief Engineer.

**Shelly Goings**, Business Manager.

**Judy Reich**, Program & Community Affairs Director.

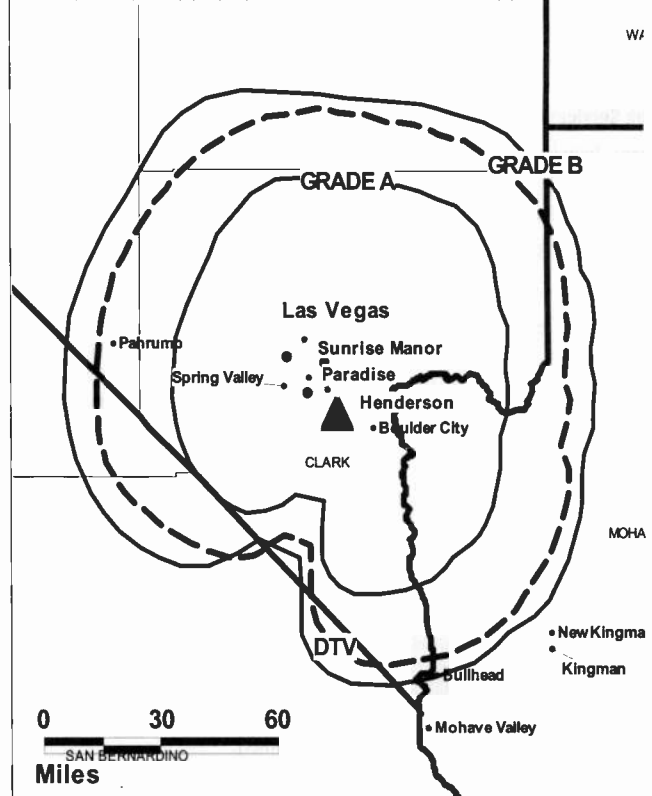
**Dale Wyman**, Promotion Manager.

**Pam Sewel**, Traffic Manager.

**Paul Heine**, Corporate Resource Director.

**City of License:** Las Vegas. **Station DMA:** Las Vegas, NV. **Rank:** 43.

KVBC BPCT-20020405ABI GRANTED: 7/31/2002



© 2008 Warren Communications News

Circulation © 2007 Nielsen. Coverage based on Nielsen study.

GrandTotal	Cable TV Households	Non-cable TV Households	Total TV Households
Estimated Station Totals *	473,370	238,780	712,150
Average Weekly Circulation (2007)	325,203	111,986	437,189
Average Daily Circulation (2007)			227,437
Station DMA Total	Cable TV Households	Non-cable TV Households	Total TV Households
Estimated Station Totals *	457,330	212,640	669,970
Average Weekly Circulation (2007)	319,669	110,339	430,008
Average Daily Circulation (2007)			224,527
Other DMA Total	Cable TV Households	Non-cable TV Households	Total TV Households
Estimated Station Totals *	16,040	26,140	42,180
Average Weekly Circulation (2007)	5,534	1,647	7,181
Average Daily Circulation (2007)			2,910

\*Estimated station totals are sums of the Nielsen TV and Cable TV household estimates for each county in which the station registers viewing of more than 5% as per the Nielsen Survey Methods.

**KVBC-DT**

**Ch. 2**

**Network Service:** NBC.

**Licensee:** Valley Broadcasting Co., PO Box 44169, Las Vegas, NV 89116.

**Studio:** 1500 Foremaster Lane, Las Vegas, NV 89101.

**Mailing Address:** PO Box 44169, Las Vegas, NV 89116.

**Phone:** 702-642-3333. **Fax:** 702-657-5455.

**E-mail:** [lisahowfield@kvbc.com](mailto:lisahowfield@kvbc.com)

**Web Site:** <http://www.kvbc.com>

**Technical Facilities:** Channel No. 2 (54-60 MHz). Authorized power: 27.7-kw visual, aural. Antenna: 1266-ft above av. terrain, 226-ft. above ground, 3543-ft. above sea level.

Latitude	36°	00'	32"
Longitude	115°	00'	19"

**Note:** Latitude and longitude coordinates shown are based on the North American Datum of 1927 (NAD 27) as currently required by the Mass Media Bureau of the FCC.

**Ownership:** Sunbelt Communications Co. (Group Owner).

**Began Operation:** October 22, 2002.

**Represented (sales):** Blair Television.

**Personnel:**

**Lisa Howfield**, Vice President & General Manager.

**Wendy Shelton**, Local Marketing Director.

**Joanne Nasby**, National Marketing Director.

**Dick Tuininga**, News Director.

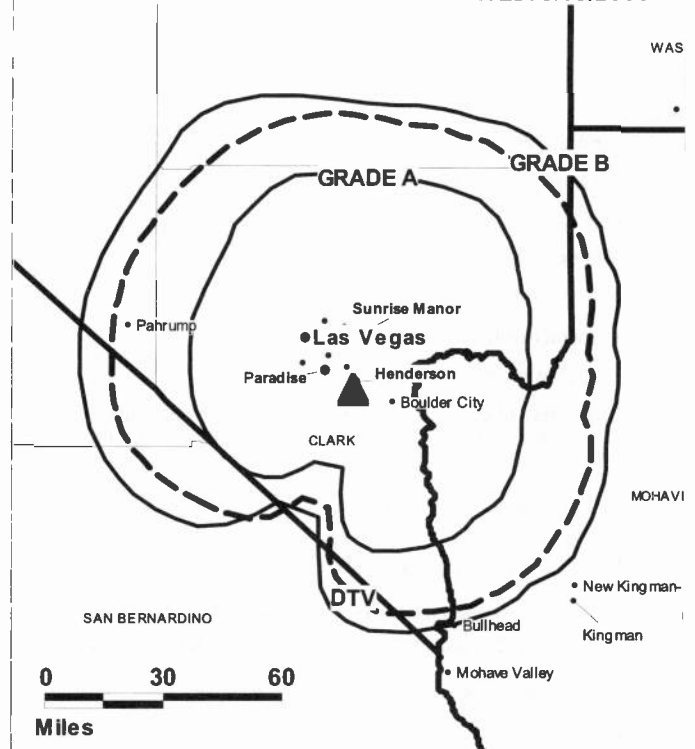
**Mark Guranik**, Chief Engineer.

**Shelly Goings**, Business Manager.

**Judy Reich**, Program & Continuity Affairs Director.

**Dale Wyman**, Promotion Manager.

KVBC-DT B MPCDT-20050701ACX GRANTED: 8/18/2005



© 2008 Warren Communications News

**Pam Sewel**, Traffic Manager.

**Paul Heine**, Corporate Resource Director.

**City of License:** Las Vegas. **Station DMA:** Las Vegas, NV. **Rank:** 43.

**Nielsen Data:** Not available.

**KVCW**  
**(formerly KFBT)**  
**Ch. 33**

**Network Service:** CW.

**Licensee:** Channel 33 Inc., 10706 Beaver Dam Rd, Cockeysville, MD 21030.

**Studio:** 3830 S Jones Blvd, Las Vegas, NV 89103.

**Mailing Address:** 3830 S Jones Blvd, Las Vegas, NV 89103.

**Phone:** 702-873-0033; 702-382-2121. **Fax:** 702-873-1233.

**E-mail:** rweisbord@kvmy.sbgnet.com

**Web Site:** http://www.kfbt33.com

**Technical Facilities:** Channel No. 33 (584-590 MHz). Authorized power: 1349-kw max. visual, aural. Antenna: 1906-ft above av. terrain, 174-ft. above ground, 4494-ft. above sea level.

Latitude 35° 56' 44"  
 Longitude 115° 02' 31"

**Transmitter:** 1.03-mi. NE of Black Mountain.

**Note:** Latitude and longitude coordinates shown are based on the North American Datum of 1927 (NAD 27) as currently required by the Mass Media Bureau of the FCC.

**Satellite Earth Station:** Comtech, C-band; Harris receivers.

**Ownership:** Sinclair Broadcast Group Inc. (Group Owner).

**Began Operation:** August 1, 1989. Sale to ACME Television Holdings LLC by Channel 33 inc. approved by FCC December 18, 1997. Sale to present owner by ACME approved by FCC February 23, 2000.

**Represented (sales):** Millennium Sales & Marketing.

**Personnel:**

**Rob Weisbord**, General Manager.

**Sonya Maxwell**, Director of Sales & Station Manager.

**Christopher Cohen**, General & National Sales Manager.

**Tia Rongavill**, Local Sales Manager.

**Misti Morgan**, Local Sales Manager.

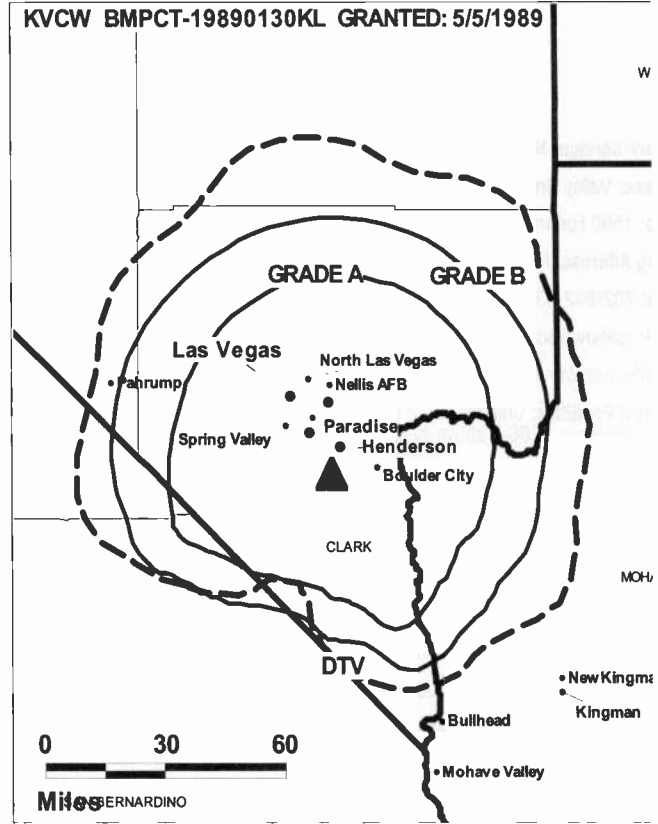
**Janet Noll**, Local Sales Manager.

**Greg Ferris**, Chief Engineer.

**Kendra Stronoch**, Business Manager.

**Tina Miller**, Program Director.

**Eric Dahl**, Promotion Director.



© 2008 Warren Communications News

**Maggy Leak**, Traffic Manager.

**City of License:** Las Vegas. **Station DMA:** Las Vegas, NV. **Rank:** 43.

Circulation © 2007 Nielsen. Coverage based on Nielsen study.

GrandTotal	Cable TV Households	Non-cable TV Households	Total TV Households
Estimated Station Totals *	457,330	212,640	669,970
Average Weekly Circulation (2007)	91,718	34,980	126,698
Average Daily Circulation (2007)			40,275
Station DMA Total	Cable TV Households	Non-cable TV Households	Total TV Households
Estimated Station Totals *	457,330	212,640	669,970
Average Weekly Circulation (2007)	91,718	34,980	126,698
Average Daily Circulation (2007)			40,275

\*Estimated station totals are sums of the Nielsen TV and Cable TV household estimates for each county in which the station registers viewing of more than 5% as per the Nielsen Survey Methods.

**KVCW-DT**  
**(formerly KFBT-DT)**  
**Ch. 29**

**Network Service:** CW.

**Licensee:** Channel 33 Inc., 10706 Beaver Dam Rd, Cockeysville, MD 21030.

**Studio:** 3830 S Jones Blvd, Las Vegas, NV 89103.

**Mailing Address:** 3830 S Jones Blvd, Las Vegas, NV 89103.

**Phone:** 702-873-0033; 702-382-2121. **Fax:** 702-873-1233.

**E-mail:** rweisbord@kvmy.sbgnet.com

**Web Site:** <http://www.kfbt33.com>

**Technical Facilities:** Channel No. 29 (560-566 MHz). Authorized power: 1000-kw max. visual, aural. Antenna: 1256-ft above av. terrain, 199-ft. above ground, 3540-ft. above sea level.

Latitude	36°	00'	28"
Longitude	115°	00'	24"

**Note:** Latitude and longitude coordinates shown are based on the North American Datum of 1927 (NAD 27) as currently required by the Mass Media Bureau of the FCC.

**Ownership:** Sinclair Broadcast Group Inc. (Group Owner).

**Began Operation:** Station operating; no on-air date.

**Represented (sales):** Millennium Sales & Marketing.

**Personnel:**

**Rob Weisbord**, General Manager.

**Sonya Maxwell**, Station Manager & Director of Sales.

**Christopher Cohen**, General & National Sales Manager.

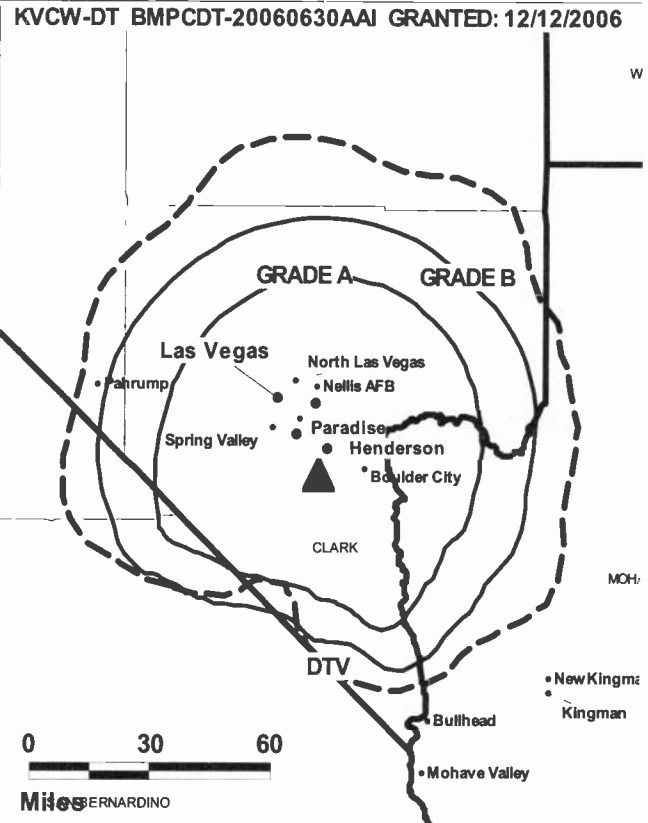
**Janet Noll**, Local Sales Manager.

**Tia Rongavill**, Local Sales Manager.

**Misti Morgan**, Local Sales Manager.

**Greg Ferris**, Chief Engineer.

**Kendra Stronoch**, Business Manager.



© 2008 Warren Communications News

**Tina Miller**, Program Director.

**Eric Dahl**, Promotion Director.

**Maggy Leak**, Traffic Manager.

**City of License:** Las Vegas. **Station DMA:** Las Vegas, NV. **Rank:** 43.

**Nielsen Data:** Not available.



**KVMY**  
**Ch. 21**

**Network Service:** MNT.

**Licensee:** KUPN Licensee LLC, 10706 Beaver Dam Rd., Cockeysville, MD 21030.

**Studio:** 3830 S. Jones Blvd., Las Vegas, NV 89103.

**Mailing Address:** 3830 S. Jones Blvd., Las Vegas, NV 89103.

**Phone:** 702-382-2121. **Fax:** 702-382-1351.

**E-mail:** edahl@kvwb.sbgnet.com

**Web Site:** http://www.mylvtv.com

**Technical Facilities:** Channel No. 21 (512-518 MHz). Authorized power: 2570-kw max. visual, aural. Antenna: 1207-ft above av. terrain, 150-ft. above ground, 3491-ft. above sea level.

Latitude 36° 00' 28"  
Longitude 115° 00' 24"

**Transmitter:** Off State Rte. 146, Henderson.

**Note:** Latitude and longitude coordinates shown are based on the North American Datum of 1927 (NAD 27) as currently required by the Mass Media Bureau of the FCC.

**Multichannel TV Sound:** Stereo and separate audio program.

**Satellite Earth Stations:** Transmitter Townsend; M/A-Com, 3.2-meter Ku-band; DX Engineering, 3.2-meter C-band; ChannelMaster, 3.2-meter C-band; Comtech, 5-meter C-band; Pinzone, M/A-Com, DX Engineering, ChannelMaster receivers.

**Ownership:** Sinclair Broadcast Group Inc. (Group Owner).

**Began Operation:** July 31, 1984.

**Represented (sales):** Millennium Sales & Marketing.

**Represented (legal):** Pillsbury Winthrop Shaw Pittman LLP.

**Represented (engineering):** Carl T. Jones Corp.

**Personnel:**

**Rob Weisbord,** General Manager.

**Sonia Maxwell,** Station Manager & Sales Director.

**Christopher Cohen,** General & National Sales Manager.

**Janet Noll,** Local Sales Manager.

**Tia Rongavill,** Local Sales Manager.

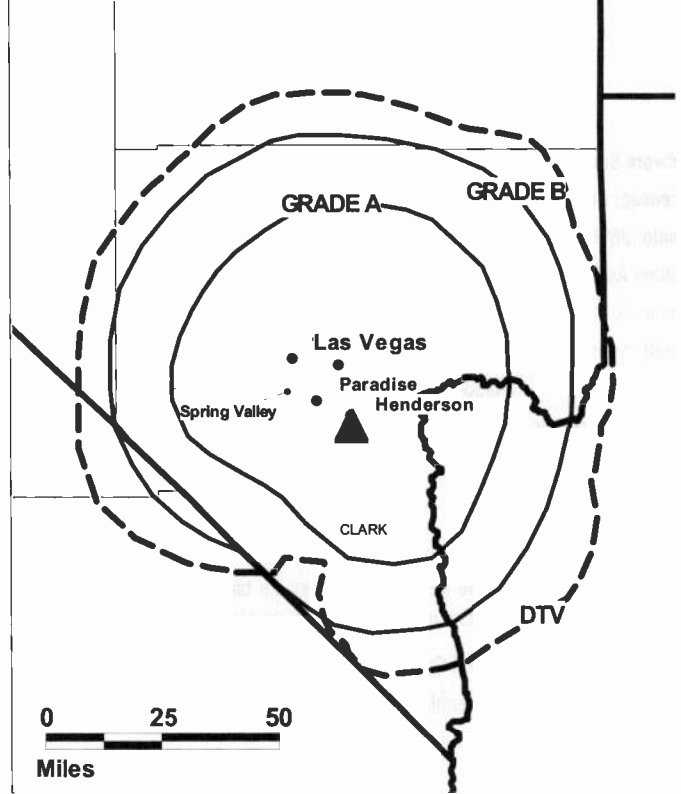
**Misti Morgan,** Local Sales Manager.

**Greg Ferris,** Chief Engineer.

**Kendra Stronoch,** Business Manager.

**Tina Miller,** Program Director.

KVMY BMPCT-19990708KG GRANTED: 10/15/1999



© 2008 Warren Communications News

**Eric Dahl,** Promotion Director.

**Maggie Leak,** Traffic Manager.

**City of License:** Las Vegas. **Station DMA:** Las Vegas, NV. **Rank:** 43.

Circulation © 2007 Nielsen. Coverage based on Nielsen study.

GrandTotal	Cable TV Households	Non-cable TV Households	Total TV Households
Estimated Station Totals *	457,330	212,640	669,970
Average Weekly Circulation (2007)	94,438	41,045	135,483
Average Daily Circulation (2007)			46,583
Station DMA Total	Cable TV Households	Non-cable TV Households	Total TV Households
Estimated Station Totals *	457,330	212,640	669,970
Average Weekly Circulation (2007)	94,438	41,045	135,483
Average Daily Circulation (2007)			46,583

\*Estimated station totals are sums of the Nielsen TV and Cable TV household estimates for each county in which the station registers viewing of more than 5% as per the Nielsen Survey Methods.

**KVMY-DT**  
**(formerly KVWB-DT)**  
**Ch. 22**

**Network Service:** MNT.

**Licensee:** KUPN Licensee LLC, 10706 Beaver Dam Rd., Cockeysville, MD 21030.

**Studio:** 3830 S. Jones Blvd., Las Vegas, NV 89103.

**Mailing Address:** 3830 S. Jones Blvd., Las Vegas, NV 89103.

**Phone:** 702-382-2121. **Fax:** 702-382-1351.

**E-mail:** edahl@kvwb.sbgnet.com

**Web Site:** http://www.mylvtv.com

**Technical Facilities:** Channel No. 22 (518-524 MHz). Authorized power: 630-kw max. visual, aural. Antenna: 1207-ft above av. terrain, 150-ft. above ground, 3491-ft. above sea level.

Latitude	36°	00'	28"
Longitude	115°	00'	24"

Holds CP for change to 1256-ft above av. terrain, 199-ft. above ground, 3540-ft. above sea level; BMPCDT-20060630AAJ.

**Note:** Latitude and longitude coordinates shown are based on the North American Datum of 1927 (NAD 27) as currently required by the Mass Media Bureau of the FCC.

**Ownership:** Sinclair Broadcast Group Inc. (Group Owner).

**Began Operation:** Station operating; no on-air date.

**Represented (sales):** Millennium Sales & Marketing.

**Personnel:**

**Rob Weisbord**, General Manager.

**Sonia Maxwell**, Station Manager & Sales Director.

**Christopher Cohen**, General & National Sales Manager.

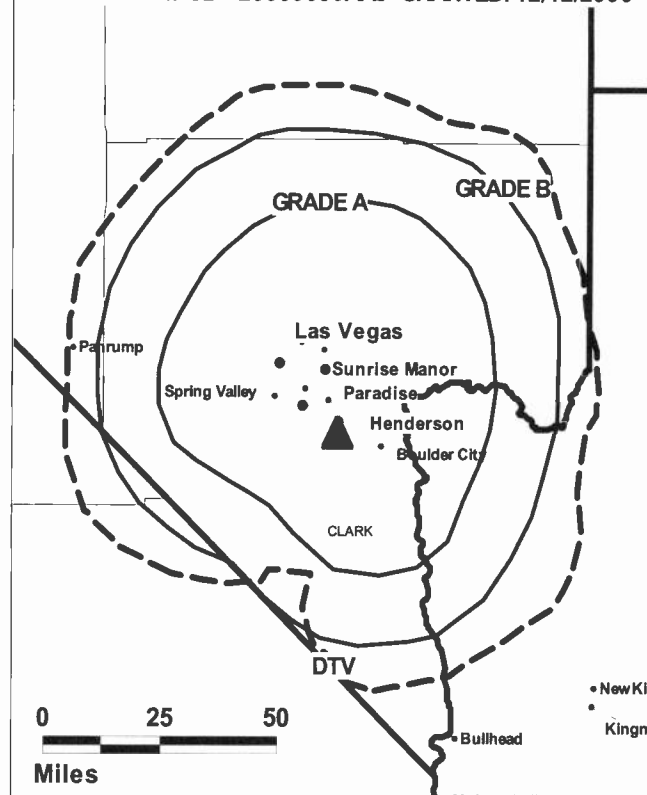
**Janet Noll**, Local Sales Manager.

**Tia Rongavill**, Local Sales Manager.

**Misti Morgan**, Local Sales Manager.

**Greg Ferris**, Chief Engineer.

KVMY-DT BMPCDT-20060630AAJ GRANTED: 12/12/2006



© 2008 Warren Communications News

**Kendra Stronoch**, Business Manager.

**Tina Miller**, Program Director.

**Eric Dahl**, Promotion Director.

**Maggy Leak**, Traffic Manager.

**City of License:** Las Vegas. **Station DMA:** Las Vegas, NV. **Rank:** 43.

**Nielsen Data:** Not available.

**KMCC**  
**Ch. 34**

**Network Service:** IND.

**Grantee:** Cranston Acquisition LLC, 3100 S Needles Hwy., Ste 1700, Laughlin, NV 89029.

**Studio:** 3100 S Needles Hwy, Ste 1700, Laughlin, NV 89029.

**Mailing Address:** 3100 S Needles Hwy, Ste 1700, Laughlin, NV 89029.

**Phone:** 702-299-9910; 702-699-9520. **Fax:** 702-298-3495.

**E-mail:** jaguirre@multimedios.tv

**Technical Facilities:** Channel No. 34 (590-596 MHz). Authorized power: 416-kw max. visual, aural. Antenna: minus 207-ft above av. terrain, 270-ft. above ground, 1507-ft. above sea level.

Latitude	35°	10'	008"
Longitude	114°	38'	009"

**Transmitter:** Near Crossman Peak, 8.6-mi. ENE of Havasu City.

**Note:** Latitude and longitude coordinates shown are based on the North American Datum of 1927 (NAD 27) as currently required by the Mass Media Bureau of the FCC.

**Ownership:** Cranston II LLC.

**Began Operation:** March 29, 2004. Sale to present owner by Mojave Broadcasting Co. approved by FCC October 14, 2004.

**Represented (legal):** Rini Coran PC.

**Represented (engineering):** du Treil, Lundin & Rackley Inc.

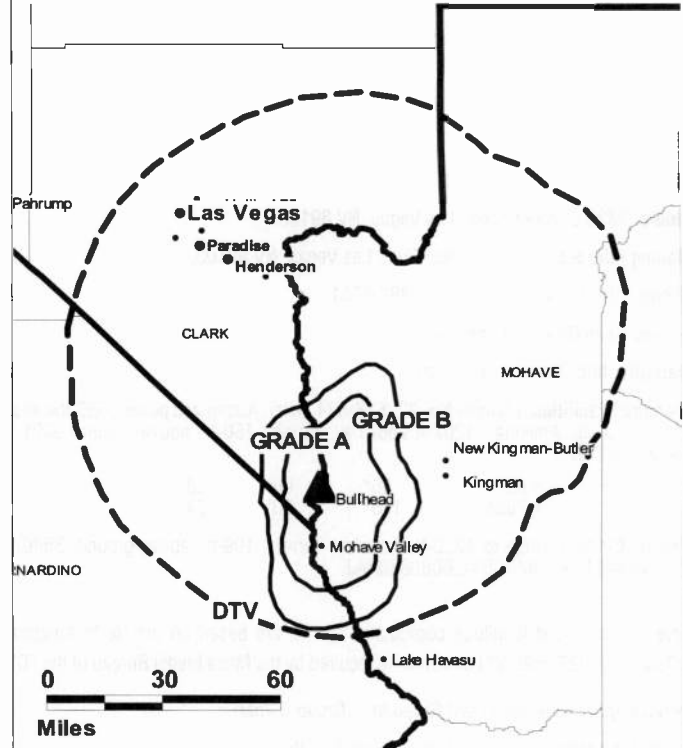
**Personnel:**

**Bruce Clark**, General Manager.

**Frank Haynes**, Chief Engineer.

**Lynn Clark**, Administrative Assistant.

KMCC BMPCT-20021113AAR GRANTED: 4/16/2003



© 2008 Warren Communications News

**City of License:** Laughlin. **Station DMA:** Las Vegas, NV. **Rank:** 43.

**Nielsen Data:** Not available.

**KMCC-DT**

**Ch. 32**

**Network Service:** IND.

**Grantee:** Cranston Acquisition LLC, 3100 S Needles Hwy, Ste 1700, Laughlin, NV 89029.

**Studio:** 3100 S Needles Hwy, Ste 1700, Laughlin, NV 89029.

**Mailing Address:** 3100 S Needles Hwy, Ste 1700, Laughlin, NV 89029.

**Phone:** 702-299-9910; 702-699-9520. **Fax:** 702-298-3495.

**E-mail:** jaguirre@multimedios.tv

**Technical Facilities:** Channel No. 32 (578-584 MHz). Authorized power: 1000-kw max. visual, aural. Antenna: 1991-ft above av. terrain, 1191-ft. above ground, 5403-ft. above sea level.

Latitude	35°	39'	007"
Longitude	114°	18'	42"

**Note:** Latitude and longitude coordinates shown are based on the North American Datum of 1927 (NAD 27) as currently required by the Mass Media Bureau of the FCC.

**Ownership:** Cranston II LLC.

**Began Operation:** Station operating under Special Temporary Authority at 15-kw max. visual; no on-air date

**Represented (legal):** Rini Coran PC.

**Personnel:**

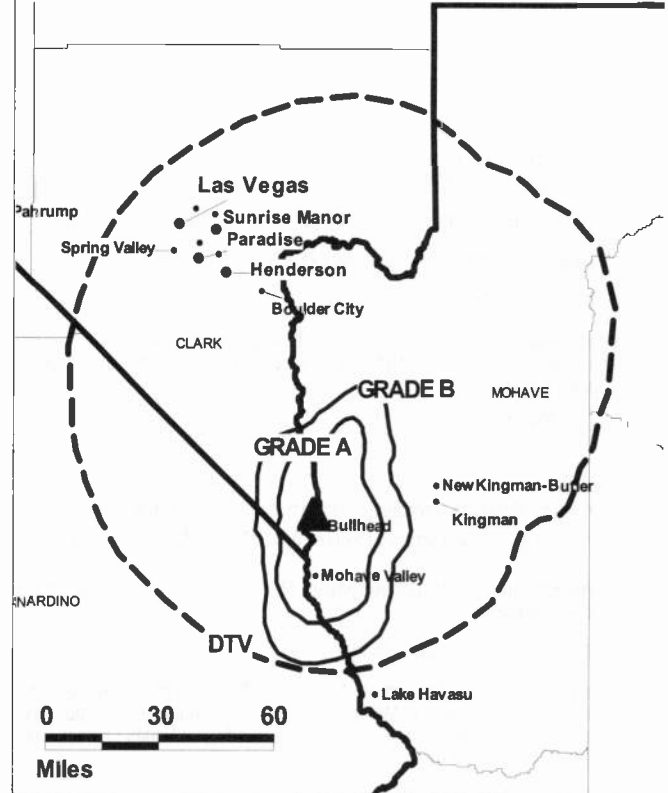
**Bruce Clark**, General Manager.

**Frank Haynes**, Chief Engineer.

**Lynn Clark**, Administrative Assistant.

**City of License:** Laughlin. **Station DMA:** Las Vegas, NV. **Rank:** 43.

KMCC-DT BMPCDT-20040527ALR GRANTED: 8/19/2004



© 2008 Warren Communications News

Nielsen Data: Not available.

**KBLR**  
**Ch. 39**

**Network Service:** TMO.

**Licensee:** Telemundo Las Vegas License LLC, 1299 Pennsylvania Ave. NW, 11th Floor, c/o NBC Inc, Washington, DC 20004.

**Studio:** 73 Spectrum Blvd., Las Vegas, NV 89101.

**Mailing Address:** 73 Spectrum Blvd., Las Vegas, NV 89101.

**Phone:** 702-258-0039. **Fax:** 702-258-0556.

**Technical Facilities:** Channel No. 39 (320-626 MHz). Authorized power: 1320-kw max. visual, aural. Antenna: 1191-ft above av. terrain, 219-ft. above ground, 3448-ft. above sea level.

Latitude 36° 00' 36"  
Longitude 115° 00' 20"

**Note:** Latitude and longitude coordinates shown are based on the North American Datum of 1927 (NAD 27) as currently required by the Mass Media Bureau of the FCC.

**Satellite Earth Station:** Transmitter Acrodyne; Midwest Communications, Ku & C-band; Drake receivers.

**Ownership:** NBC Universal (Group Owner).

**Began Operation:** April 1, 1989. Left air August 1, 1992; resumed operation March 1, 1994 following sale to Summit Media LP by Rose Communications, approved by FCC August 25, 1993. Sale to present owner Telemundo Las Vegas License LLC by Summit Media LP approved by FCC April 8, 2005.

**Represented (sales):** Telemundo Network Group.

**Represented (engineering):** Cavell, Mertz & Associates Inc.

**Personnel:**

**Scott Gentry**, General Manager.

**Bill George**, National Sales Manager.

**Erik Pugh**, Chief Engineer.

**Elizabeth Quirarte**, Program & Traffic Manager.

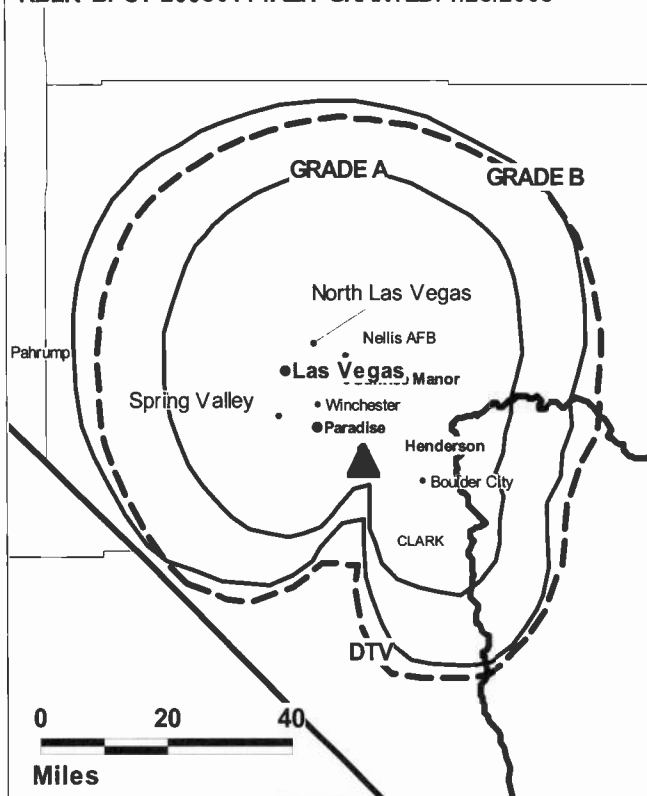
**Brett Gentry**, Production Manager.

**Betina Bair**, Business Manager.

**Andrea Gail**, Public Affairs Director.

**City of License:** Paradise. **Station DMA:** Las Vegas, NV. **Rank:** 43.

KBLR BPCT-20050114AEH GRANTED: 1/25/2005



© 2008 Warren Communications News

Circulation © 2007 Nielsen. Coverage based on Nielsen study.

GrandTotal	Cable	Non-cable	Total
	TV Households	TV Households	TV Households
Estimated Station Totals *	0	196,760	196,760
Average Weekly Circulation (2007)	0	18,692	18,692
Average Daily Circulation (2007)			4,722

Station DMA Total	Cable	Non-cable	Total
	TV Households	TV Households	TV Households
Estimated Station Totals *	0	196,760	196,760
Average Weekly Circulation (2007)	0	18,692	18,692
Average Daily Circulation (2007)			4,722

\*Estimated station totals are sums of the Nielsen TV and Cable TV household estimates for each county in which the station registers viewing of more than 5% as per the Nielsen Survey Methods.

**KBLR-DT**

**Ch. 40**

**Network Service:** TMO.

**Licensee:** Telemundo Las Vegas License LLC, 1299 Pennsylvania Ave. NW, 11th Floor, c/o NBC Inc, Washington, DC 20004.

**Studio:** 73 Spectrum Blvd., Las Vegas, NV 89101.

**Mailing Address:** 73 Spectrum Blvd., Las Vegas, NV 89101.

**Phone:** 702-258-0039. **Fax:** 702-258-0556.

**Technical Facilities:** Channel No. 40 (626-632 MHz). Authorized power: 230-kw max. visual, aural. Antenna: 1078-ft above av. terrain, 67-ft. above ground, 3335-ft. above sea level.

Latitude	36°	00'	34.3"
Longitude	115°	00'	19.1"

**Note:** Latitude and longitude coordinates shown are based on the North American Datum of 1927 (NAD 27) as currently required by the Mass Media Bureau of the FCC.

**Ownership:** NBC Universal (Group Owner).

**Began Operation:** Station operating; no on-air date

**Represented (sales):** Telemundo Network Group.

**Represented (engineering):** Cavell, Mertz & Associates Inc.

**Personnel:**

**Scott Gentry**, General Manager.

**Bill George**, National Sales Manager.

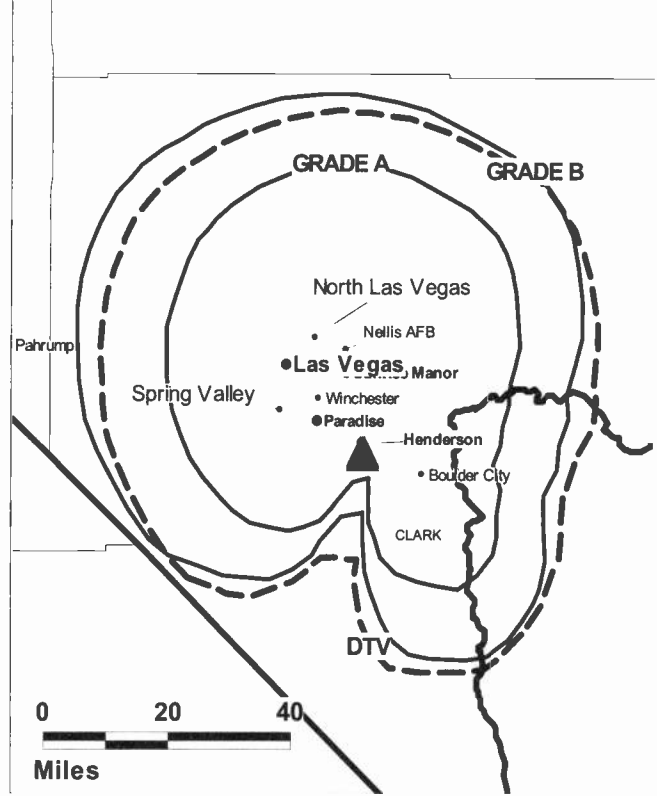
**Erik Pugh**, Chief Engineer.

**Betina Bair**, Business Manager.

**Elizabeth Quirarte**, Program & Traffic Manager.

**Brett Gentry**, Production Manager.

**KBLR-DT BMPCDT-20060425AAS GRANTED: 6/23/2006**



© 2008 Warren Communications News

**Andrea Gail**, Public Affairs Director.

**City of License:** Paradise. **Station DMA:** Las Vegas, NV. **Rank:** 43.

**Nielsen Data:** Not available.

**KAME-DT**

**Ch. 22**

**Network Service:** MNT.

**Licensee:** Ellis Communications Inc., 1180 Northmoor Ct, Atlanta, GA 30327.

**Studio:** 4920 Brookside Court, Reno, NV 89502.

**Mailing Address:** 4920 Brookside Court, Reno, NV 89502.

**Phone:** 775-856-2121. **Fax:** 775-856-2100; 775-856-1101.

**E-mail:** ray.stofer@cox.com

**Technical Facilities:** Channel No. 22 (518-524 MHz). Authorized power: 53.7-kw max. visual, aural. Antenna: 577-ft above av. terrain, 82-ft. above ground, 5548-ft. above sea level.

Latitude	39°	35'	03"
Longitude	119°	47'	51"

**Note:** Latitude and longitude coordinates shown are based on the North American Datum of 1927 (NAD 27) as currently required by the Mass Media Bureau of the FCC.

**Ownership:** Ellis Communications Inc.

**Began Operation:** May 17, 2002. Standard Definition.

**Represented (legal):** Goldberg, Godles, Wiener & Wright.

**Personnel:**

**Marty Ozer**, President & General Manager.

**Steve Cummings**, General Sales Manager.

**Kelley Coulter**, Local Sales Manager.

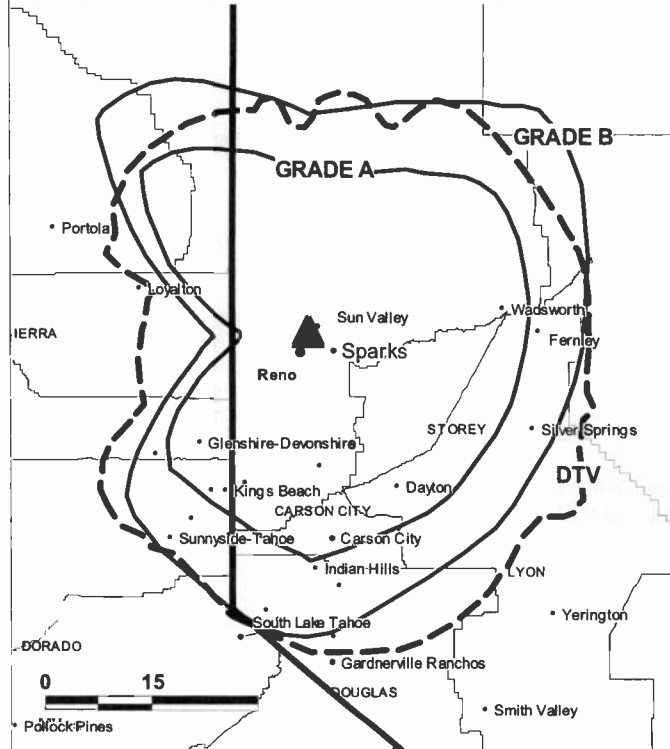
**Amie Chapman**, National Sales Manager.

**Ray Stofer**, Chief Engineer.

**Ray Lucky**, Business Manager.

**Steve Halliwell**, Promotion Director & Production Manager.

**KAME-DT BMPCDT-20020206AAU GRANTED: 3/25/2002**



© 2008 Warren Communications News

**Tracey Wells**, Traffic Manager.

**City of License:** Reno. **Station DMA:** Reno, NV. **Rank:** 110.

**Nielsen Data:** Not available.

**KAME-TV**

**Ch. 21**

**Network Service:** MNT.

**Licensee:** Ellis Communications Inc., 1180 Northmoor Ct, Atlanta, GA 30327.

**Studio:** 4920 Brookside Court, Reno, NV 89502.

**Mailing Address:** 4920 Brookside Court, Reno, NV 89502.

**Phone:** 775-856-2121. **Fax:** 775-856-2100.

**E-mail:** ray.stofer@cox.com

**Technical Facilities:** Channel No. 21 (512-518 MHz). Authorized power: 631-kw visual, 63.1-kw aural. Antenna: 620-ft above av. terrain, 152-ft. above ground, 5625-ft. above sea level.

Latitude	39°	35'	03.5"
Longitude	119°	47'	51"

**Transmitter:** E Knob of Red Peak, 4-mi. N of Reno.

**Note:** Latitude and longitude coordinates shown are based on the North American Datum of 1927 (NAD 27) as currently required by the Mass Media Bureau of the FCC.

**Multichannel TV Sound:** Stereo and separate audio program.

**Satellite Earth Stations:** Transmitter Harris; Prodelin, 2.2-meter Ku & C-band; Andrew, 4.5-meter Ku & C-band; Scientific-Atlanta, 7-meter C-band; Scientific-Atlanta, Agile Omni receivers.

**LMA:** Local marketing agreement with KRXI (F), Reno.

**Ownership:** Ellis Communications Inc.

**Began Operation:** October 11, 1981. Sale to present owner by Elcom of Reno License Corp. approved by FCC April 4, 1997. Transfer of control by Elcom of Reno License Corp. from Kelso Partners IV LP to Raycom Media Inc. approved by FCC July 26, 1996. Sale to Elcom of Reno License Corp. by Pages Enterprises Inc. approved by FCC February 24, 1994.

**Represented (sales):** TeleRep Inc.

**Represented (legal):** Goldberg, Godles, Wiener & Wright.

**Personnel:**

**Marty Ozer,** President & General Manager.

**Steve Cummings,** General Sales Manager.

**Kelley Couiter,** Local Sales Manager.

**Amie Chapman,** National Sales Manager.

**Ray Stofer,** Chief Engineer.

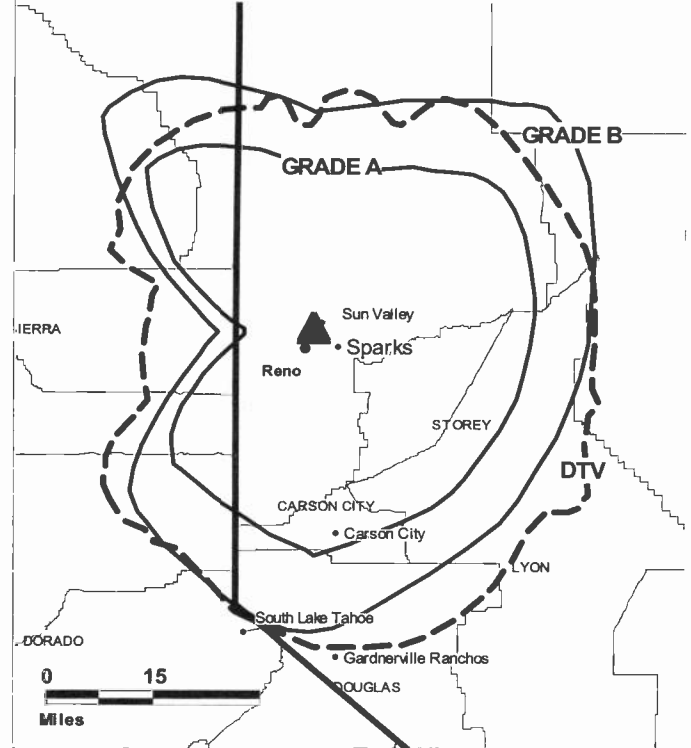
**Ray Lucky,** Business Manager.

**Steve Halliwell,** Promotion Director & Production Manager.

**Tracey Wells,** Traffic Manager.

**City of License:** Reno. **Station DMA:** Reno, NV. **Rank:** 110.

**KAME-TV BMPCT-19810706KH GRANTED: 8/6/1981**



Circulation © 2007 Nielsen. Coverage based on Nielsen study.

GrandTotal	Cable TV Households	Non-cable TV Households	Total TV Households
Estimated Station Totals *	136,450	119,400	255,850
Average Weekly Circulation (2007)	26,700	22,133	48,833
Average Daily Circulation (2007)			13,328
Station DMA Total	Cable TV Households	Non-cable TV Households	Total TV Households
Estimated Station Totals *	136,450	110,450	246,900
Average Weekly Circulation (2007)	26,700	20,835	47,535
Average Daily Circulation (2007)			13,086
Other DMA Total	Cable TV Households	Non-cable TV Households	Total TV Households
Estimated Station Totals *	0	8,950	8,950
Average Weekly Circulation (2007)	0	1,298	1,298
Average Daily Circulation (2007)			242

\*Estimated station totals are sums of the Nielsen TV and Cable TV household estimates for each county in which the station registers viewing of more than 5% as per the Nielsen Survey Methods.



**KOLO-DT**

**Ch. 9**

**Network Service:** ABC.

**Licensee:** Gray Television Licensee Inc., 1750 K St. NW, Suite 1200, Washington, DC 20006.

**Studio:** 4850 Ampere Dr., Reno, NV 89502.

**Mailing Address:** 4850 Ampere Dr., Reno, NV 89502.

**Phone:** 775-858-8888. **Fax:** 775-858-8855.

**E-mail:** matt.james@kolotv.com

**Web Site:** http://www.kolotv.com

**Technical Facilities:** Channel No. 9 (186-192 MHz). Authorized power: 15.6-kw visual, aural. Antenna: 2930-ft above av. terrain, 88-ft. above ground, 9757-ft. above sea level.

Latitude	39°	18'	49"
Longitude	119°	53'	000"

**Note:** Latitude and longitude coordinates shown are based on the North American Datum of 1927 (NAD 27) as currently required by the Mass Media Bureau of the FCC.

**Satellite Earth Stations:** Transmitter Harris; GE, 3-meter Ku-band; Andrew, 4.5-meter C-band; Andrew, 7.3-meter C-band; Standard Components, Avantek, Andrew receivers.

**News Services:** ABC NewsOne, AP.

**Ownership:** Gray Television Inc. (Group Owner).

**Began Operation:** March 1, 2004.

**Represented (engineering):** Hammett & Edison Inc.

**Represented (legal):** Wiley Rein.

**Represented (sales):** Millennium Sales & Marketing.

**Personnel:**

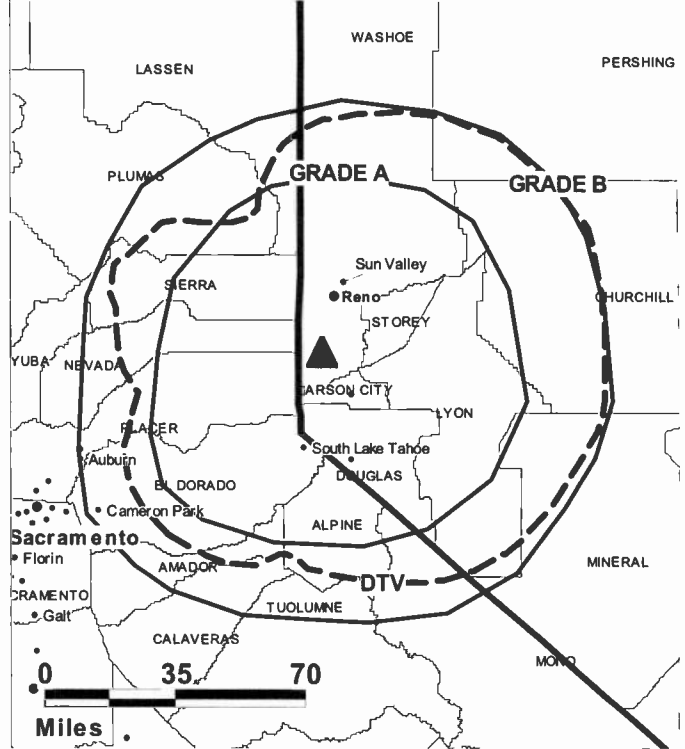
**Matt James,** Vice President & General Manager.

**Matt Eldredge,** Sales Director.

**Dan Watkins,** Local Sales Manager.

**Mac McShane,** Chief Engineer.

**KOLO-DT BMLCDT-20041012AIN GRANTED: 1/28/2005**



© 2008 Warren Communications News

**Donna Mayo,** Business Manager.

**Bruce Leckband,** Promotion & Marketing Director.

**Frank Leto,** Creative Services Manager.

**Samson Williams,** Traffic Manager.

**City of License:** Reno. **Station DMA:** Reno, NV. **Rank:** 110.

**Nielsen Data:** Not available.

**KOLO-TV**

**Ch. 8**

**Network Service:** ABC.

**Licensee:** Gray Television Licensee Inc., 1750 K St. NW, Suite 1200, Washington, DC 20006.

**Studio:** 4850 Ampere Dr., Reno, NV 89502.

**Mailing Address:** 4850 Ampere Dr., Reno, NV 89502.

**Phone:** 775-858-8888. **Fax:** 775-858-8855.

**E-mail:** matt.james@kolotv.com

**Web Site:** http://www.kolotv.com

**Technical Facilities:** Channel No. 8 (180-186 MHz). Authorized power: 151-kw visual, 30.2-kw aural. Antenna: 2930-ft above av. terrain, 120-ft. above ground, 9789-ft. above sea level.

Latitude 39° 18' 49"  
Longitude 119° 53' 00"

**Transmitter:** Slide Mountain, Washoe County.

**Note:** Latitude and longitude coordinates shown are based on the North American Datum of 1927 (NAD 27) as currently required by the Mass Media Bureau of the FCC.

**Satellite Earth Stations:** Transmitter Harris; GE, 3-meter Ku-band; Andrew, 4.5-meter C-band; Andrew, 7.3-meter C-band; Standard Components, Avantek, Andrew receivers.

**News Services:** ABC NewsOne, AP.

**Ownership:** Gray Television Inc. (Group Owner).

**Began Operation:** September 26, 1953. Sale to present owner by Smith Broadcasting Group Inc. approved by FCC December 10, 2002.

**Represented (sales):** Millennium Sales & Marketing.

**Represented (legal):** Wiley Rein.

**Represented (engineering):** Hammett & Edison Inc.

**Personnel:**

**Matt James,** Vice President & General Manager.

**Matt Eldredge,** Sales Director.

**Dan Watkins,** Local Sales Manager.

**Mac McShane,** Chief Engineer.

**Donna Mayo,** Business Manager.

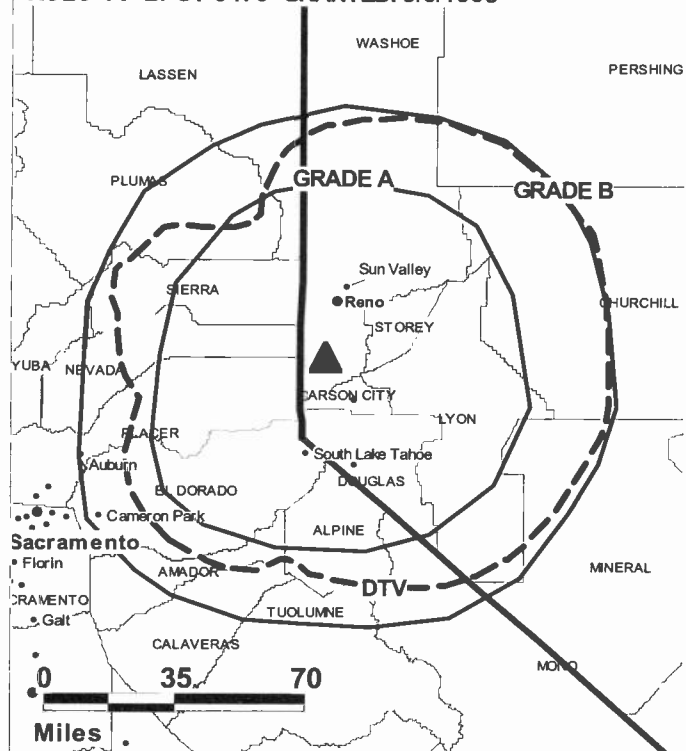
**Bruce Leckband,** Promotion & Marketing Director.

**Frank Leto,** Creative Services Manager.

**Samson Williams,** Traffic Manager.

**City of License:** Reno. **Station DMA:** Reno, NV. **Rank:** 110.

**KOLO-TV BPCT-3473 GRANTED: 5/6/1965**



Circulation © 2007 Nielsen. Coverage based on Nielsen study.

GrandTotal	Cable TV Households	Non-cable TV Households	Total TV Households
Estimated Station Totals *	153,170	121,910	275,080
Average Weekly Circulation (2007)	99,204	66,660	165,864
Average Daily Circulation (2007)			81,754
Station DMA Total	Cable TV Households	Non-cable TV Households	Total TV Households
Estimated Station Totals *	136,450	110,450	246,900
Average Weekly Circulation (2007)	97,492	65,091	162,583
Average Daily Circulation (2007)			80,691
Other DMA Total	Cable TV Households	Non-cable TV Households	Total TV Households
Estimated Station Totals *	16,720	11,460	28,180
Average Weekly Circulation (2007)	1,712	1,569	3,281
Average Daily Circulation (2007)			1,063

\*Estimated station totals are sums of the Nielsen TV and Cable TV household estimates for each county in which the station registers viewing of more than 5% as per the Nielsen Survey Methods.

**KREN-DT**

**Ch. 26**

**Network Service:** CW.

**Grantee:** Reno License LLC, 500 S. Chinowth Rd., Visalia, CA 93277.

**Studio:** 940 Matley Lane, Suite 15, Reno, NV 89502.

**Mailing Address:** 940 Matley Lane, Suite 15, Reno, NV 89502.

**Phone:** 775-333-2727. **Fax:** 775-327-6827.

**E-mail:** yourstation@kren.com

**Web Site:** http://www.kren.com

**Technical Facilities:** Channel No. 26 (542-548 MHz). Authorized power: 1000-kw max. visual, aural. Antenna: 2933-ft above av. terrain, 108-ft. above ground, 9754-ft. above sea level.

Latitude	39°	18'	47"
Longitude	119°	52'	59"

**Note:** Latitude and longitude coordinates shown are based on the North American Datum of 1927 (NAD 27) as currently required by the Mass Media Bureau of the FCC.

**Ownership:** Pappas Telecasting Companies (Group Owner).

**Began Operation:** Station operating under Special Temporary Authority at 4-kw max. visual; no on-air date

**Personnel:**

**Leo Ramos**, General Manager.

**Barry Poles**, Local Sales Manager.

**Adolpho Segure**, News Director.

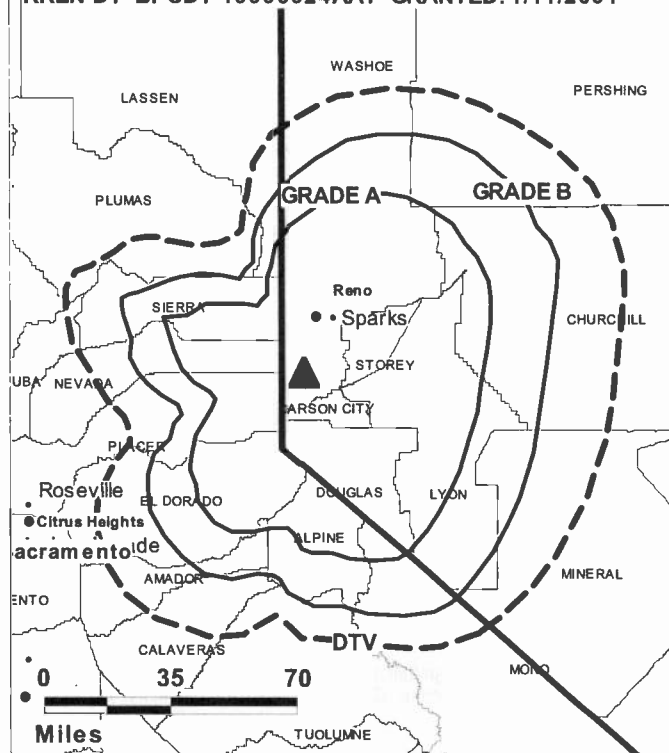
**James Ocon**, Chief Engineer.

**Tina Graham**, Business Manager.

**Lupe Jimenez**, Program Director.

**Diane Bird**, Promotion Director.

**KREN-DT BPCDT-19990924AAT GRANTED: 1/11/2001**



© 2008 Warren Communications News

**Miriam Carbajal**, Traffic Manager.

**City of License:** Reno. **Station DMA:** Reno, NV. **Rank:** 110.

**Nielsen Data:** Not available.

**KREN-TV**  
**Ch. 27**

**Network Service:** CW.

**Licensee:** Reno License LLC, 500 S. Chinowth Rd., Visalia, CA 93277.

**Studio:** 940 Matley Lane, Suite 15, Reno, NV 89502.

**Mailing Address:** 940 Matley Lane, Suite 15, Reno, NV 89502.

**Phone:** 775-333-2727. **Fax:** 775-327-6827.

**E-mail:** yourstation@kren.com

**Web Site:** http://www.kren.com

**Technical Facilities:** Channel No. 27 (548-554 MHz). Authorized power: 1820-kw max. visual, 182-kw aural. Antenna: 2925-ft above av. terrain, 107-ft. above ground, 9754-ft. above sea level.

Latitude 39° 18' 47"  
Longitude 119° 52' 59"

Holds CP for change to 2600-kw max. visual, 2933-ft above av. terrain, 108-ft. above ground, 9754-ft. above sea level; BPCT-20040507AAV.

**Note:** Latitude and longitude coordinates shown are based on the North American Datum of 1927 (NAD 27) as currently required by the Mass Media Bureau of the FCC.

**Satellite Earth Stations:** Scientific-Atlanta, 5-meter C-band; M/A-Corn, 5-meter Ku-band.

**Ownership:** Pappas Telecasting Companies (Group Owner).

**Began Operation:** October 8, 1986.

**Represented (sales):** TeleRep Inc.

**Represented (legal):** Fletcher, Heald & Hildreth PLC.

**Represented (engineering):** Cecil Lynch.

**Personnel:**

Leo Ramos, General Manager.

Barry Poles, Local Sales Manager.

Aldolpho Segure, News Director.

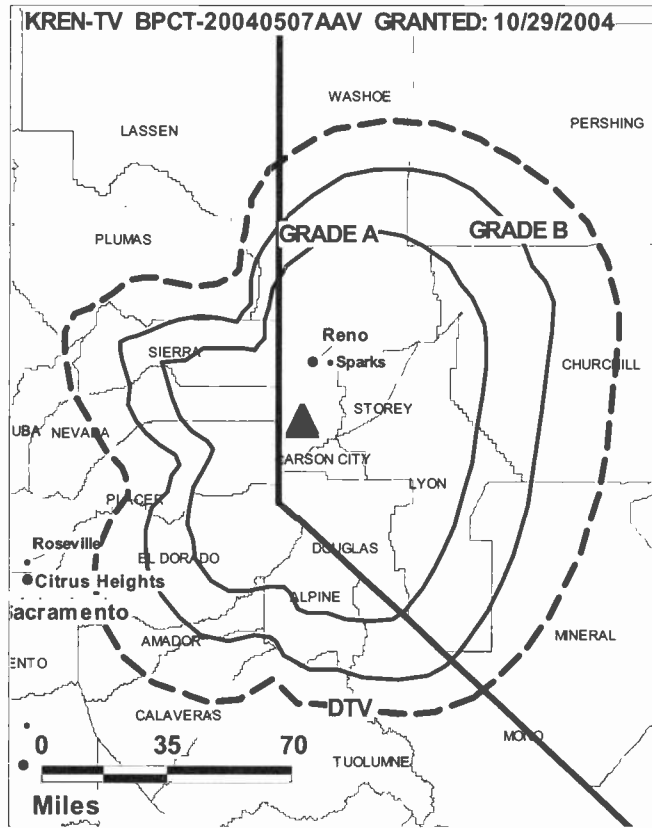
James Ocon, Chief Engineer.

Tina Graham, Business Manager.

Lupe Jimenez, Program Manager.

Diane Bird, Promotion Director.

Miriam Carbajal, Traffic Manager.



**City of License:** Reno. **Station DMA:** Reno, NV. **Rank:** 110.

Circulation © 2007 Nielsen. Coverage based on Nielsen study.

GrandTotal	Cable TV Households	Non-cable TV Households	Total TV Households
Estimated Station Totals *	136,450	107,210	243,660
Average Weekly Circulation (2007)	29,871	19,742	49,613
Average Daily Circulation (2007)			13,248
Station DMA Total	Cable TV Households	Non-cable TV Households	Total TV Households
Estimated Station Totals *	136,450	107,210	243,660
Average Weekly Circulation (2007)	29,871	19,742	49,613
Average Daily Circulation (2007)			13,248

\*Estimated station totals are sums of the Nielsen TV and Cable TV household estimates for each county in which the station registers viewing of more than 5% as per the Nielsen Survey Methods.

**KRNV**  
**Ch. 4**

**Network Service:** NBC.

**Licensee:** Sierra Broadcasting Co., 1500 Foremaster Lane, Las Vegas, NV 89101.

**Studio:** 1790 Vassar St., Reno, NV 89502.

**Mailing Address:** PO Box 7160, Reno, NV 89510-7160.

**Phone:** 775-322-4444. **Fax:** 775-785-1200.

**E-mail:** mfarrell@kmv.com

**Web Site:** http://www.krnv.com

**Technical Facilities:** Channel No. 4 (66-72 MHz). Authorized power: 17.4-kw visual, 3.44-kw aural. Antenna: 420-ft above av. terrain, 69-ft. above ground, 5515-ft. above sea level.

Latitude 39° 35' 03"  
Longitude 119° 48' 06"

**Transmitter:** Red Peak, 4-mi. N of Reno Post Office.

**Note:** Latitude and longitude coordinates shown are based on the North American Datum of 1927 (NAD 27) as currently required by the Mass Media Bureau of the FCC.

**Satellite Earth Stations:** Transmitter Larcas; Harris, 3-meter Ku-band; Scientific-Atlanta, 4.5-meter Ku & C-band; Harris, 6-meter Ku-band; Scientific-Atlanta, Harris receivers.

**SNG Mobile Dish:** 2.4-meter Ku-band.

**News Services:** AP, NBC News Channel.

**Ownership:** Sunbelt Communications Co. (Group Owner).

**Began Operation:** September 30, 1962.

**Represented (sales):** Blair Television.

**Personnel:**

**Ralph Toddre**, President & Chief Operating Officer.

**Mary Beth Farrel**, Station Manager.

**John Finkbohner**, Operations Manager.

**Mark Murakami**, Sales Manager.

**Patrick Fisher**, National Sales Manager.

**Jon Killoran**, News Director.

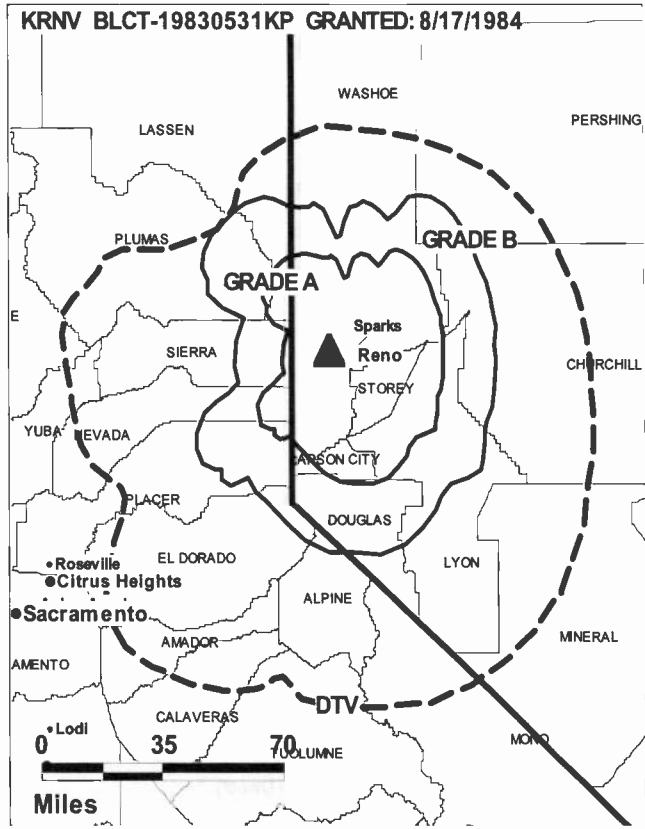
**Carrie Walker**, Business Manager.

**Dustin Thomas**, Production Manager.

**Staci Hays**, Marketing Specialist.

**Barbara Monroy**, Traffic Manager.

**City of License:** Reno. **Station DMA:** Reno, NV. **Rank:** 110.



© 2008 Warren Communications News

Circulation © 2007 Nielsen. Coverage based on Nielsen study.

GrandTotal	Cable TV Households	Non-cable TV Households	Total TV Households
Estimated Station Totals *	138,020	110,450	248,470
Average Weekly Circulation (2007)	99,159	63,243	162,402
Average Daily Circulation (2007)			82,740
Station DMA Total	Cable TV Households	Non-cable TV Households	Total TV Households
Estimated Station Totals *	136,450	110,450	246,900
Average Weekly Circulation (2007)	98,727	63,243	161,970
Average Daily Circulation (2007)			82,721
Other DMA Total	Cable TV Households	Non-cable TV Households	Total TV Households
Estimated Station Totals *	1,570	0	1,570
Average Weekly Circulation (2007)	432	0	432
Average Daily Circulation (2007)			19

\*Estimated station totals are sums of the Nielsen TV and Cable TV household estimates for each county in which the station registers viewing of more than 5% as per the Nielsen Survey Methods.

**KRNV-DT**  
**Ch. 7**

**Network Service:** NBC.

**Licensee:** Sierra Broadcasting Co., 1500 Foremaster Lane, Las Vegas, NV 89101.

**Studio:** 1790 Vassar St., Reno, NV 89502.

**Mailing Address:** PO Box 7160, Reno, NV 89510-7160.

**Phone:** 775-322-4444. **Fax:** 775-785-1200.

**E-mail:** mfarrell@krnv.com

**Web Site:** http://www.krnv.com

**Technical Facilities:** Channel No. 7 (174-180 MHz). Authorized power: 16.1-kw visual, aural. Antenna: 2884-ft above av. terrain, 184-ft. above ground, 9741-ft. above sea level.

Latitude	39°	18'	57"
Longitude	119°	53'	002"

**Note:** Latitude and longitude coordinates shown are based on the North American Datum of 1927 (NAD 27) as currently required by the Mass Media Bureau of the FCC.

**Satellite Earth Stations:** Transmitter Larcas; Harris, 3-meter Ku-band; Scientific-Atlanta, 4.5-meter Ku & C-band; Harris, 6-meter Ku-band; Scientific-Atlanta, Harris receivers.

**Ownership:** Sunbelt Communications Co. (Group Owner).

**Began Operation:** Station operating; no on-air date

**Represented (sales):** Petry Television Inc.

**Personnel:**

**Ralph Toddre**, President & Chief Operating Officer.

**Mary Beth Farrel**, Station Manager.

**John Finkbohner**, Operations Manager.

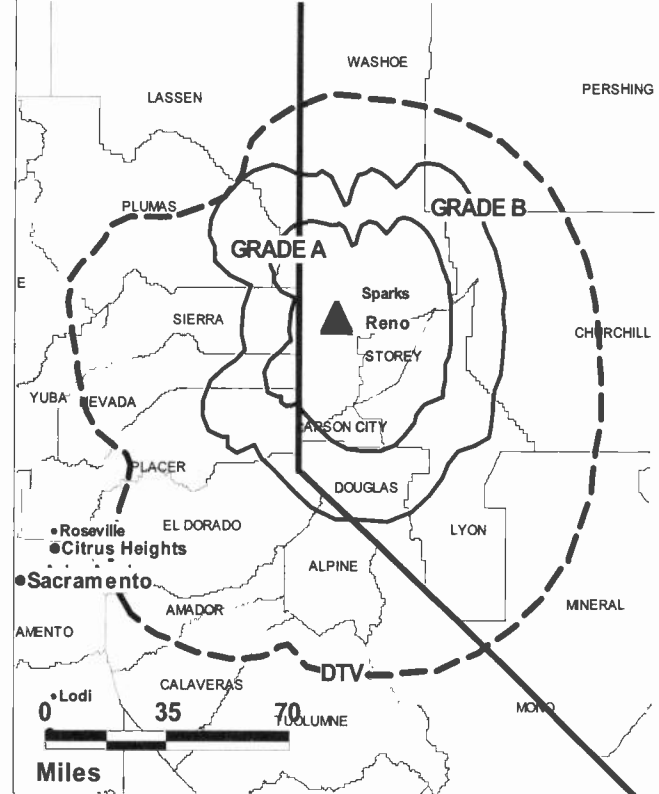
**Mark Murakami**, Sales Manager.

**Patrick Fisher**, National Sales Manager.

**Jon Killoran**, News Director.

**Carrie Walker**, Business Manager.

KRNV-DT B MPCDT-20020207ABA GRANTED: 4/5/2002



© 2008 Warren Communications News

**Dustin Thomas**, Production Manager.

**Staci Hays**, Marketing Specialist.

**Barbara Monroy**, Traffic Manager.

**City of License:** Reno. **Station DMA:** Reno, NV. **Rank:** 110.

**Nielsen Data:** Not available.

**KRXI-DT**

**Ch. 44**

**Network Service:** FOX.

**Licensee:** KTVU Partnership, 4920 Brookside Court, Reno, NV 89502.

**Studio:** 4920 Brookside Court, Reno, NV 89502.

**Mailing Address:** 4920 Brookside Court, Reno, NV 89502.

**Phone:** 775-856-2121. **Fax:** 775-856-1101.

**E-mail:** steve.halliwell@cox.com

**Web Site:** http://www.foxreno.com

**Technical Facilities:** Channel No. 44 (650-656 MHz). Authorized power: 1000-kw max. visual, aural. Antenna: 2743-ft above av. terrain, 121-ft. above ground, 8471-ft. above sea level.

Latitude	39°	35'	23"
Longitude	119°	55'	37"

**Note:** Latitude and longitude coordinates shown are based on the North American Datum of 1927 (NAD 27) as currently required by the Mass Media Bureau of the FCC.

**Ownership:** KTVU Partnership (Group Owner).

**Began Operation:** Station operating; no on-air date

**Represented (sales):** TeleRep Inc.

**Personnel:**

**Marty Ozer**, President & General Manager.

**Steve Cummings**, General Sales Manager.

**Kelly Coulter**, Local Sales Manager.

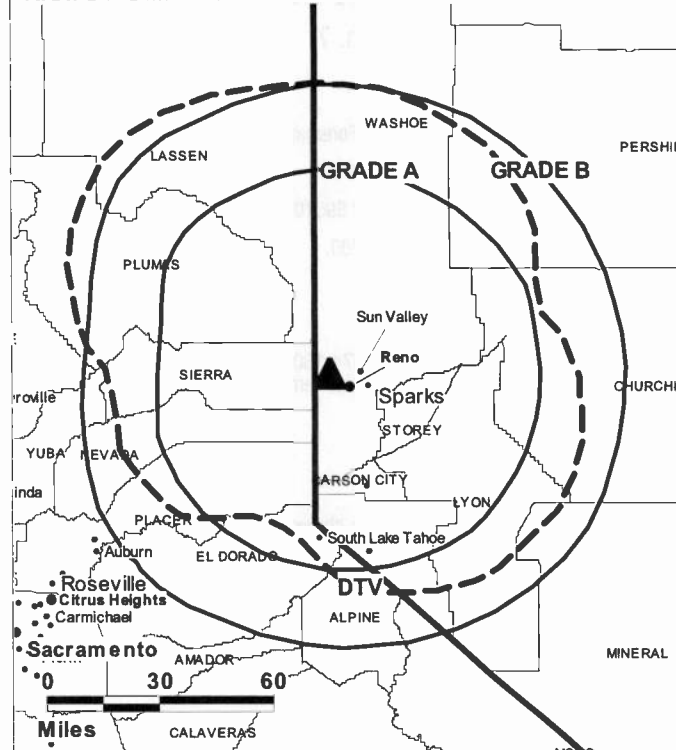
**Amie Chapman**, National Sales Manager.

**Mike Arnold**, Chief Engineer.

**Ray Lucky**, Business Manager.

**Steve Halliwell**, Promotion, Program & Production Manager.

KRXI-DT BMPCDT-20020724AAU GRANTED: 9/27/2002



© 2008 Warren Communications News

**Tracy Wells**, Traffic Manager.

**City of License:** Reno. **Station DMA:** Reno, NV. **Rank:** 110.

**Nielsen Data:** Not available.

**KRXI-TV**  
**Ch. 11**

**Network Service:** FOX.

**Licensee:** KTVU Partnership, 4920 Brookside Court, Reno, NV 89502.

**Studio:** 4920 Brookside Court, Reno, NV 89502.

**Mailing Address:** 4920 Brookside Court, Reno, NV 89502.

**Phone:** 775-856-2121. **Fax:** 775-856-1101.

**E-mail:** steve.halliwell@cox.com

**Web Site:** http://www.foxreno.com

**Technical Facilities:** Channel No. 11 (198-204 MHz). Authorized power: 178-kw visual, 17.8-kw aural. Antenna: 2802-ft above av. terrain, 175-ft. above ground, 8402-ft. above sea level.

Latitude 39° 35' 23"  
Longitude 119° 55' 37"

**Transmitter:** Peavine Peak, 8.5-mi. NW of Reno.

**Note:** Latitude and longitude coordinates shown are based on the North American Datum of 1927 (NAD 27) as currently required by the Mass Media Bureau of the FCC.

**LMA:** Local marketing agreement with KAME-TV (M), Reno.

**Ownership:** KTVU Partnership (Group Owner).

**Began Operation:** September 1, 1995. Transfer to present owner by Nevada Television Corp. approved by FCC April 4, 1997.

**Represented (sales):** TeleRep Inc.

**Represented (legal):** Dow Lohnes PLLC.

**Represented (engineering):** Denny & Associates PC.

**Personnel:**

**Marty Ozer**, President & General Manager.

**Steve Cummings**, General Sales Manager.

**Kelly Coulter**, Local Sales Manager.

**Amie Chapman**, National Sales Manager.

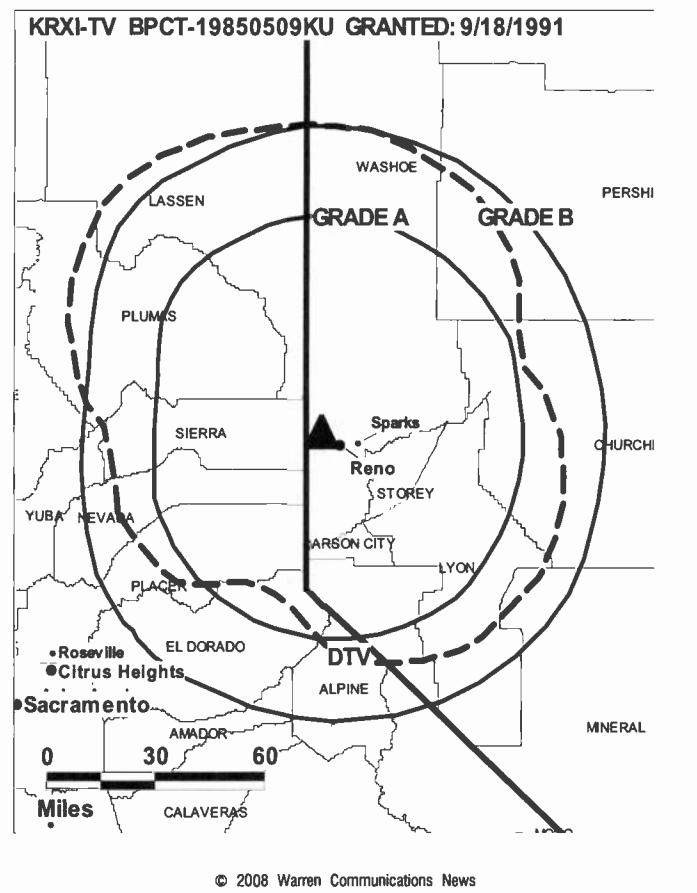
**Mike Arnold**, Chief Engineer.

**Ray Lucky**, Business Manager.

**Steve Halliwell**, Promotion, Program & Production Manager.

**Tracy Wells**, Traffic Manager.

**City of License:** Reno. **Station DMA:** Reno, NV. **Rank:** 110.



Circulation © 2007 Nielsen. Coverage based on Nielsen study.

GrandTotal	Cable TV Households	Non-cable TV Households	Total TV Households
Estimated Station Totals *	136,450	119,400	255,850
Average Weekly Circulation (2007)	64,197	52,029	116,226
Average Daily Circulation (2007)			38,511
Station DMA Total	Cable TV Households	Non-cable TV Households	Total TV Households
Estimated Station Totals *	136,450	110,450	246,900
Average Weekly Circulation (2007)	64,197	50,848	115,045
Average Daily Circulation (2007)			38,305
Other DMA Total	Cable TV Households	Non-cable TV Households	Total TV Households
Estimated Station Totals *	0	8,950	8,950
Average Weekly Circulation (2007)	0	1,181	1,181
Average Daily Circulation (2007)			206

\*Estimated station totals are sums of the Nielsen TV and Cable TV household estimates for each county in which the station registers viewing of more than 5% as per the Nielsen Survey Methods.



**KTVN**  
**Ch. 2**

**Network Service:** CBS.

**Licensee:** Sarkes Tarzian Inc., PO Box 62, Bloomington, IN 47402.

**Studio:** 4925 Energy Way, Reno, NV 89502.

**Mailing Address:** PO Box 7220, Reno, NV 89510.

**Phone:** 775-858-2222. **Fax:** 775-861-4298.

**E-mail:** ktvn@ktvn.com

**Web Site:** http://www.ktvn.com

**Technical Facilities:** Channel No. 2 (54-60 MHz). Authorized power: 89.1-kw visual, 8.9-kw aural. Antenna: 2152-ft above av. terrain, 151-ft. above ground, 7569-ft. above sea level.

Latitude 39° 15' 29"  
Longitude 119° 42' 37"

**Transmitter:** McClellan Peak, approx. 12-mi. at a bearing of 165 degrees from Reno.

**Note:** Latitude and longitude coordinates shown are based on the North American Datum of 1927 (NAD 27) as currently required by the Mass Media Bureau of the FCC.

**Satellite Earth Stations:** Transmitter Harris; Scientific-Atlanta, 4.6-meter C-band; Andrew, 4.6-meter Ku-band; Superior, 6-meter Ku & C-band; Scientific-Atlanta, 7-meter C-band; Standard Components, Scientific-Atlanta, Andrew receivers.

**SNG Mobile Dish:** 4.6-meter Ku-band.

**News Services:** AP, CNN Newsource.

**Ownership:** Sarkes Tarzian Inc. (Group Owner).

**Began Operation:** June 4, 1967. Sale to present owner by Lee D. Hirshland, et al., approved by FCC August 13, 1980 (Television Digest, Vol. 19:44).

**Represented (sales):** Continental Television Sales.

**Represented (legal):** Leventhal, Senter & Lerman PLLC.

**Represented (engineering):** Benard Segal.

**Personnel:**

**Lawson Fox**, General Manager.

**Brent Richard**, Operations & Production Manager.

**John Richardson**, General Sales Manager.

**Sharon Faque**, National & Local Sales Manager.

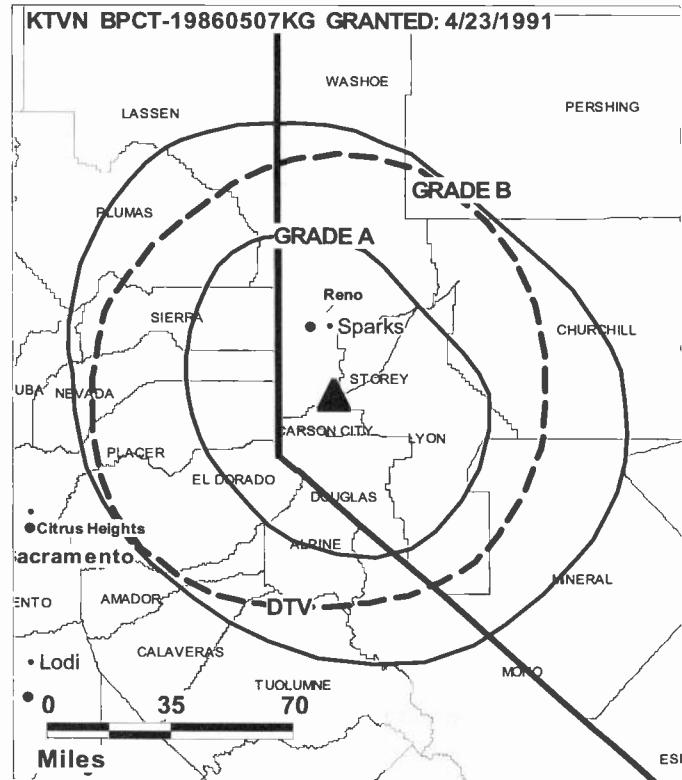
**Jason Pasco**, News Director.

**Lynne Hartung**, Controller.

**Pat Hall**, Program & Traffic Manager.

**Brenda Peirce**, Marketing Director.

**Ann Burns**, Promotion Manager.



**City of License:** Reno. **Station DMA:** Reno, NV. **Rank:** 110.

Circulation © 2007 Nielsen. Coverage based on Nielsen study.

GrandTotal	Cable TV Households	Non-cable TV Households	Total TV Households
Estimated Station Totals *	142,630	119,400	262,030
Average Weekly Circulation (2007)	96,386	60,159	156,545
Average Daily Circulation (2007)			71,699
Station DMA Total	Cable TV Households	Non-cable TV Households	Total TV Households
Estimated Station Totals *	136,450	110,450	246,900
Average Weekly Circulation (2007)	94,662	58,450	153,112
Average Daily Circulation (2007)			70,398
Other DMA Total	Cable TV Households	Non-cable TV Households	Total TV Households
Estimated Station Totals *	6,180	8,950	15,130
Average Weekly Circulation (2007)	1,724	1,709	3,433
Average Daily Circulation (2007)			1,301

\*Estimated station totals are sums of the Nielsen TV and Cable TV household estimates for each county in which the station registers viewing of more than 5% as per the Nielsen Survey Methods.

**KTVN-DT**  
**Ch. 13**

**Network Service:** CBS.

**Licensee:** Sarkes Tarzian Inc., PO Box 62, Bloomington, IN 47402.

**Studio:** 4925 Energy Way, Reno, NV 89502.

**Mailing Address:** PO Box 7220, Reno, NV 89510.

**Phone:** 775-858-2222. **Fax:** 775-861-4298.

**E-mail:** abums@ktvn.com

**Web Site:** http://www.ktvn.com

**Technical Facilities:** Channel No. 13 (210-216 MHz). Authorized power: 12.7-kw & 16.1-kw horizontal visual, aural. Antenna: 2874-ft above av. terrain, 174-ft. above ground, 9731-ft. above sea level.

Latitude	39°	18'	57"
Longitude	119°	53'	02"

**Transmitter:** Slide Mountain, approx. 12-mi. at a bearing of 195 degrees from Reno.

**Note:** Latitude and longitude coordinates shown are based on the North American Datum of 1927 (NAD 27) as currently required by the Mass Media Bureau of the FCC.

**Multichannel TV Sound:** Stereo only.

**SNG Mobile Dish:** BAF, 2.5-meter Ku-band.

**News Service:** AP.

**Ownership:** Sarkes Tarzian Inc. (Group Owner).

**Began Operation:** Station operating; no on-air date.

**Represented (sales):** Continental Television Sales.

**Represented (legal):** Leventhal, Senter & Lerman PLLC.

**Represented (engineering):** Denny & Associates PC.

**Personnel:**

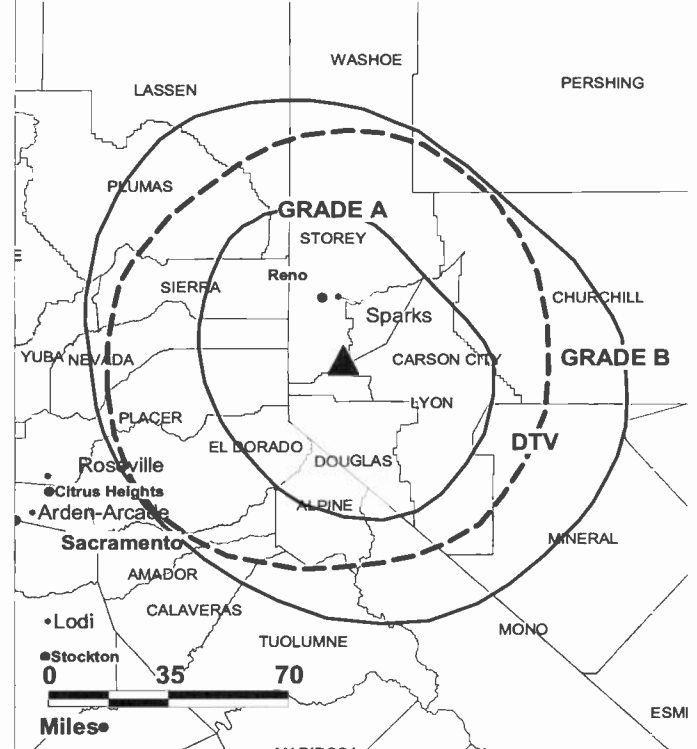
**Lawson Fox**, General Manager.

**Brent Richard**, Operations & Production Manager.

**John Richardson**, General Sales Manager.

**Sharon Faque**, Local & National Sales Manager.

**KTVN-DT B MPCDT-20020909AAS GRANTED: 10/9/2002**



© 2008 Warren Communications News

**Jason Pasco**, News Director.

**Lynne Hartung**, Controller.

**Pat Hall**, Program & Traffic Manager.

**Brenda Peirce**, Sales Marketing Director.

**Ann Burns**, Promotion Director.

**City of License:** Reno. **Station DMA:** Reno, NV. **Rank:** 110.

**Nielsen Data:** Not available.

**KWNV**  
**Ch. 7**

**Network Service:** NBC.

**Licensee:** Sierra Broadcasting Co., 1500 Foremaster Lane, Las Vegas, NV 89101.

**Studio:** 1790 Vasser St., Reno, NV 89101.

**Mailing Address:** 1500 Foremaster Lane, Las Vegas, NV 89101.

**Phone:** 702-642-3333. **Fax:** 702-657-3423.

**E-mail:** mfarrell@krmv.com

**Technical Facilities:** Channel No. 7 (174-180 MHz). Authorized power: 0.9-kw visual, aural. Antenna: 2132-ft above av. terrain, 36-ft. above ground, 6762-ft. above sea level.

Latitude	41°	00'	41"
Longitude	117°	45'	59"

**Transmitter:** Winnemucca Mountain, approx. 3.1-mi. NW of Winnemucca.

**Note:** Latitude and longitude coordinates shown are based on the North American Datum of 1927 (NAD 27) as currently required by the Mass Media Bureau of the FCC.

**Ownership:** Sunbelt Communications Co. (Group Owner).

**Began Operation:** July 1, 1998.

**Represented (engineering):** Hammett & Edison Inc.

**Personnel:**

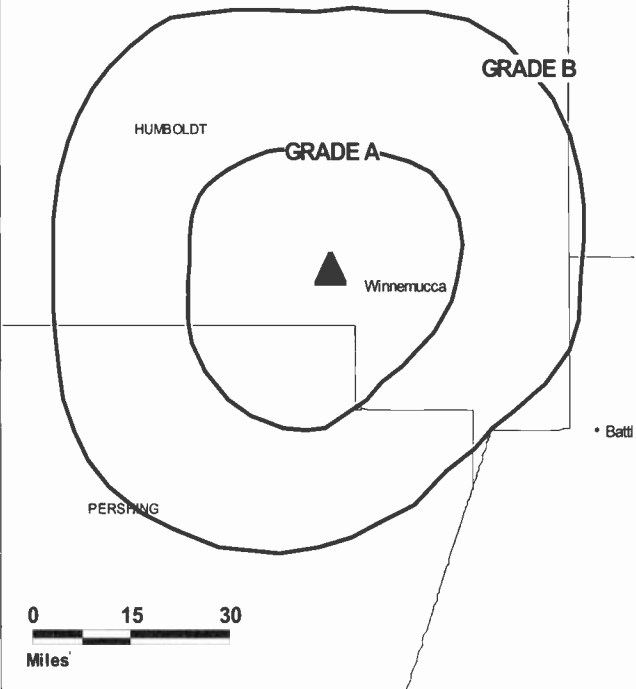
**Ralph Toddre**, General Manager.

**Steve Galvan**, Chief Engineer.

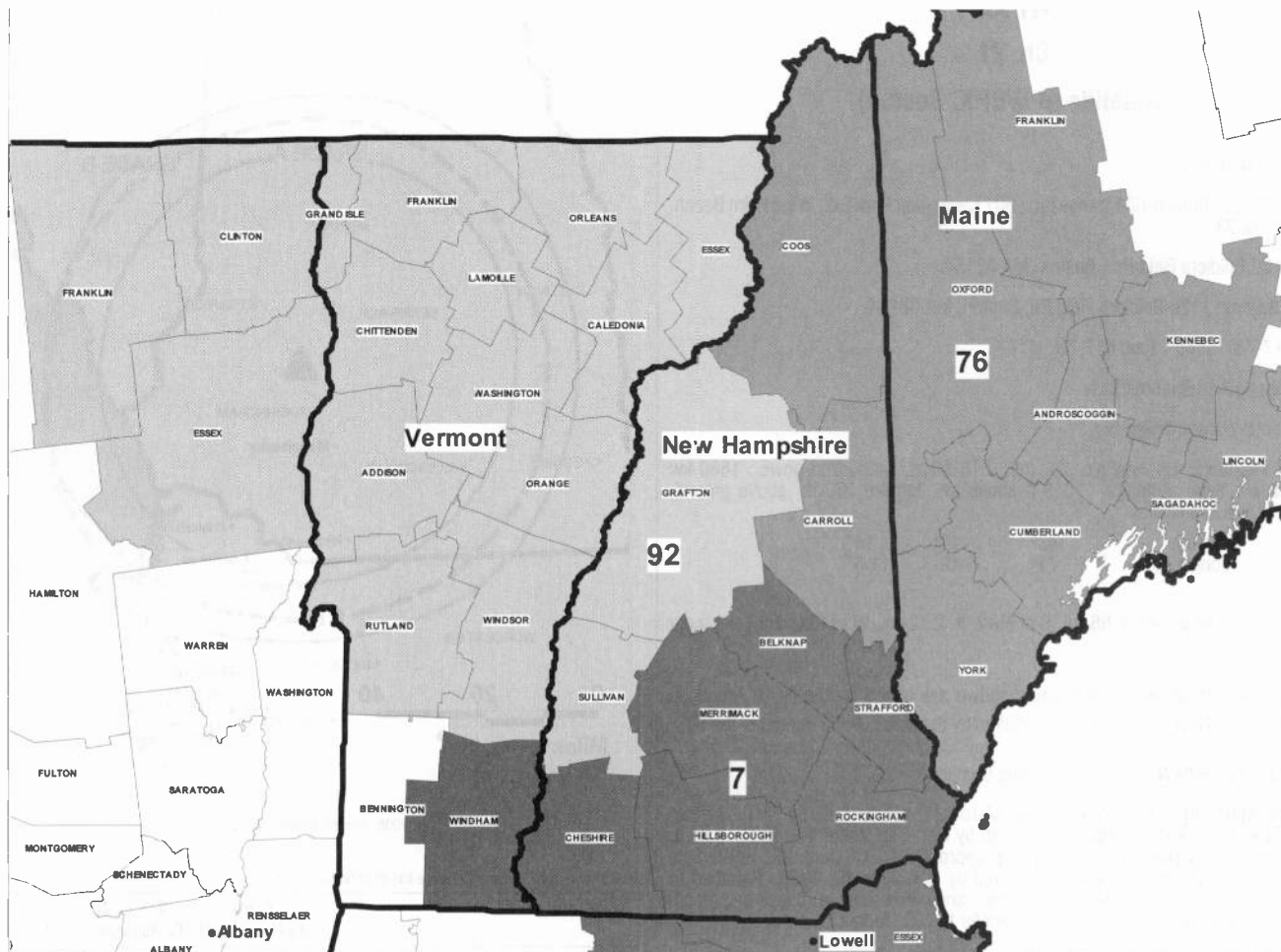
**City of License:** Winnemucca. **Station DMA:** Reno, NV. **Rank:** 110.

**Nielsen Data:** Not available.

KWNV BPCT-19941121KH GRANTED: 6/26/1995



© 2008 Warren Communications News



© 2008 Warren Communications News

MARKET	NIELSEN DMA TV HOUSEHOLDS	RANK	MARKET AREA COMMERCIAL STATIONS
Boston, MA-Manchester, NH	2,393,960	7	WBPX (68); WBPX-DT (32); WBZ-DT (30); WBZ-TV (4); WCVB-DT (20); WCVB-TV (5); WDPX (58); WDPX-DT (40); WFXT (25); WFXT-DT (31); WHDH-DT (42); WHDH-TV (7); WLVI-DT (41); WLVI-TV (56); WMFP (62); WMFP-DT (18); WMUR-DT (59); WMUR-TV (9); WNEU (60); WNEU-DT (34); WPXG (21); WPXG-DT (33); WSBK-DT (39); WSBK-TV (38); WUNI (27); WUNI-DT (29); WUTF-DT (23); WUTF-TV (66); WWDP (46); WWDP-DT (52); WZMY-DT (35); WZMY-TV (50)
Portland-Auburn, ME	407,560	76	WCSH (6); WCSH-DT (44); W/GME-DT (38); WGME-TV (13); WMTW-DT (46); WMTW-TV (8); WPFO (23); WPME (35); WPME-DT (28); WPXT (51); WPXT-DT (43)
Burlington, VT-Plattsburgh, NY	328,050	92	WCAX-DT (53); WCAX-TV (3); WFFF-DT (43); WFFF-TV (44); WNNE (31); WNNE-DT (25); WPTZ (5); WPTZ-DT (14); WVNY (22); WVNY-DT (13)

**New Hampshire *Digital* Station Totals as of October 1, 2007**

	VHF	UHF	TOTAL
Commercial Television	0	4	4
Educational Television	0	3	3
	0	7	7

**New Hampshire Analog Station Totals as of October 1, 2007**

	VHF	UHF	TOTAL
Commercial Television	1	3	4
Educational Television	1	2	3
	2	5	7

# New Hampshire — Concord

## WPXG Ch. 21 (Satellite of WBXP, Boston)

**Network Service:** ION.

**Licensee:** Paxson Boston-68 License Inc., 601 Clearwater Park Rd., West Palm Beach, FL 33401-6233.

**Studio:** 1120 Soldiers Field Rd., Boston, MA 02134.

**Mailing Address:** 1120 Soldiers Field Rd, Boston, MA 02134.

**Phone:** 617-787-6868. **Fax:** 617-787-4114.

**E-mail:** robertgilbert@ionmedia.tv

**Web Site:** http://www.ionline.tv

**Technical Facilities:** Channel No. 21 (512-518 MHz). Authorized power: 1860-kw max. visual, aural. Antenna: 1049-ft above av. terrain, 180-ft. above ground, 1594-ft. above sea level.

Latitude 43° 11' 14"  
Longitude 71° 19' 11.5"

**Transmitter:** Fort Mountain, 2.68-mi. S of Hwy. 4, 2.72-mi. W of Pleasant Lake, near Goss.

**Note:** Latitude and longitude coordinates shown are based on the North American Datum of 1927 (NAD 27) as currently required by the Mass Media Bureau of the FCC.

**Ownership:** ION Media Networks Inc. (Group Owner).

**Began Operation:** April 16, 1984. Left air March 31, 1989. Sale by NHTV 21 Inc. (John Gikas & Frances D. Shaine) approved by FCC September 14, 1984. Sale to New England Television (Wilson Hickman), approved by FCC June 23, 1992. Sale to Boston U. Communications Inc. approved by FCC June 19, 1995. Returned to air September 1, 1995. Sale to DP Media Inc., and subsequent purchase by present owner, approved by FCC May 2, 2000. Transfer to CIG Media LLC pends.

**Represented (legal):** Dow Lohnes PLLC.

**Personnel:**

**Robert Gilbert**, Vice President, General Manager & Sales Manager.

**Diane Sullivan**, Local Sales Manager.

**Paul Strieby**, Chief Engineer.

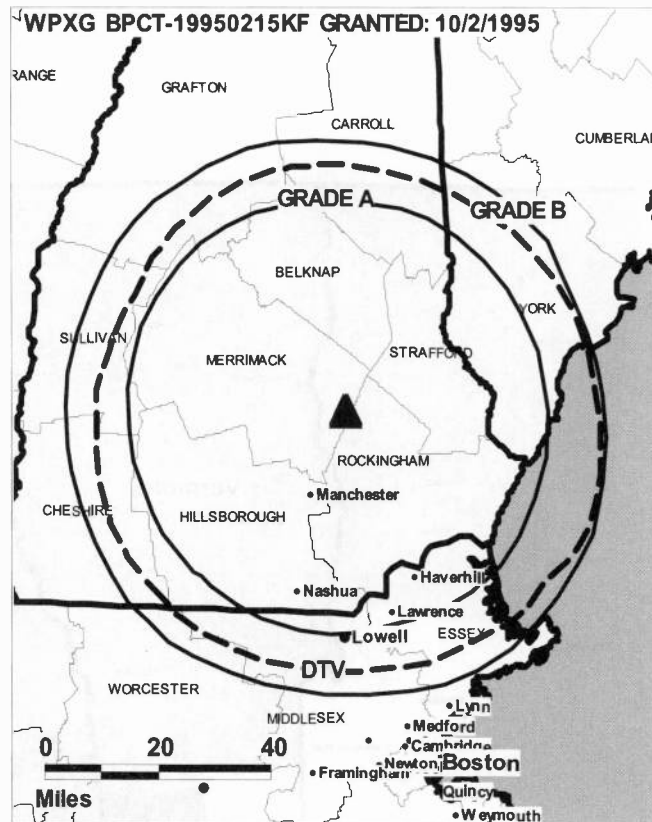
**Tracy Gosselin**, Business Manager.

**Jenny DiBartolomeo**, Program & Promotion Director.

**April LeCrose**, Production & Public Affairs Manager.

**Diane McLaughlin**, Traffic Manager.

**City of License:** Concord. **Station DMA:** Boston, MA-Manchester, NH. **Rank:** 7.



© 2008 Warren Communications News

Circulation © 2007 Nielsen. Coverage based on Nielsen study.

GrandTotal	Cable TV Households	Non-cable TV Households	Total TV Households
Estimated Station Totals *	291,860	25,230	317,090
Average Weekly Circulation (2007)	28,482	2,826	31,308
Average Daily Circulation (2007)			6,900
Station DMA Total	Cable TV Households	Non-cable TV Households	Total TV Households
Estimated Station Totals *	278,560	25,230	303,790
Average Weekly Circulation (2007)	27,578	2,826	30,404
Average Daily Circulation (2007)			6,767
Other DMA Total	Cable TV Households	Non-cable TV Households	Total TV Households
Estimated Station Totals *	13,300	0	13,300
Average Weekly Circulation (2007)	904	0	904
Average Daily Circulation (2007)			133

\*Estimated station totals are sums of the Nielsen TV and Cable TV household estimates for each county in which the station registers viewing of more than 5% as per the Nielsen Survey Methods.

**WPXG-DT**

**Ch. 33**

**Network Service:** ION.

**Licensee:** Paxson Boston-68 License Inc., 601 Clearwater Park Rd., West Palm Beach, FL 33401-6233.

**Studio:** 1120 Soldiers Field Rd., Boston, MA 02134.

**Mailing Address:** 1120 Soldiers Field Rd., Boston, MA 02134.

**Phone:** 617-787-6868. **Fax:** 617-787-4114.

**E-mail:** robertgilbert@ionmedia.tv

**Web Site:** <http://www.ionline.tv>

**Technical Facilities:** Channel No. 33 (584-590 MHz). Authorized power: 100-kw max. visual, aural. Antenna: 1129-ft above av. terrain, 259-ft. above ground, 1669-ft. above sea level.

Latitude	43°	11'	004"
Longitude	71°	19'	12"

**Note:** Latitude and longitude coordinates shown are based on the North American Datum of 1927 (NAD 27) as currently required by the Mass Media Bureau of the FCC.

**Ownership:** ION Media Networks Inc. (Group Owner).

**Represented (legal):** Dow Lohnes PLLC.

**Personnel:**

**Robert Gilbert**, Vice President, General Manager & Sales Manager.

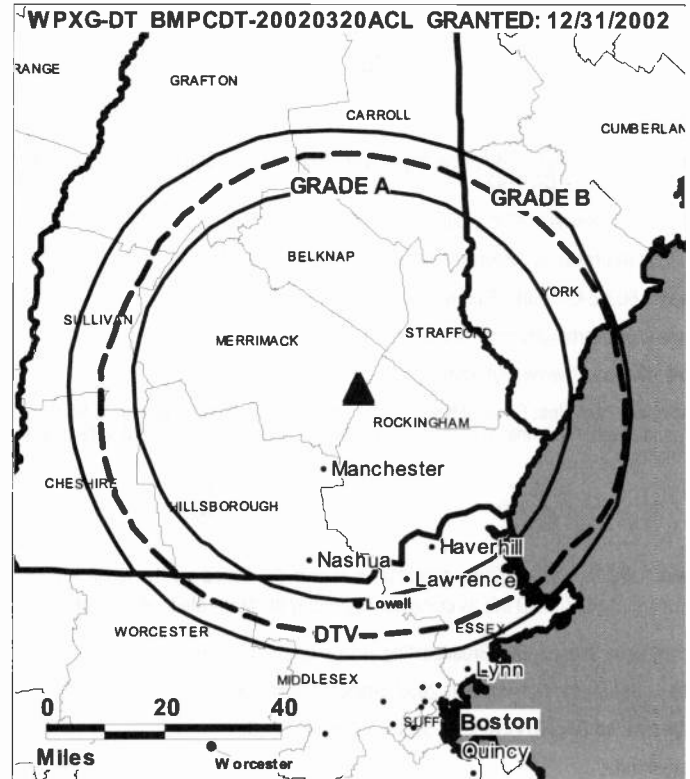
**Diane Sullivan**, Local Sales Manager.

**Paul Strieby**, Chief Engineer.

**Tracy Gosselin**, Business Manager.

**Jenny DiBartolomeo**, Program & Promotion Director.

**April LeCroze**, Production & Public Affairs Director.



© 2008 Warren Communications News

**Diane McLaughlin**, Traffic Manager.

**City of License:** Concord. **Station DMA:** Boston, MA-Manchester, NH. **Rank:** 7.

**Nielsen Data:** Not available.

**WZMY-DT**  
**Ch. 35**

**Network Service:** MNT.

**Licensee:** ShootingStar Broadcasting of New England LLC, 3606 Camino de la Cumbre, Sherman Oaks, CA 91423.

**Studio:** 50 Television Place, Derry, NH 03038.

**Mailing Address:** 50 Television Place, Derry, NH 03038-1451.

**Phone:** 603-845-1000. **Fax:** 603-434-8627.

**E-mail:** pniekamp@shootingstartv.com

**Web Site:** <http://www.mytvstation.tv>

**Technical Facilities:** Channel No. 35 (596-602 MHz). Authorized power: 7.3-kw max. visual, aural. Antenna: 672-ft above av. terrain, 409-ft. above ground, 889-ft. above sea level.

Latitude	42°	44'	07"
Longitude	71°	23'	37"

**Note:** Latitude and longitude coordinates shown are based on the North American Datum of 1927 (NAD 27) as currently required by the Mass Media Bureau of the FCC.

**Ownership:** ShootingStar Broadcasting of New England LLC (Group Owner).

**Began Operation:** November 1, 2002. Standard Definition.

**Represented (legal):** Leventhal, Senter & Lerman PLLC.

**Personnel:**

**Diane Sutter**, President & Chief Executive Officer.

**Pat Niekamp**, Director of Sales.

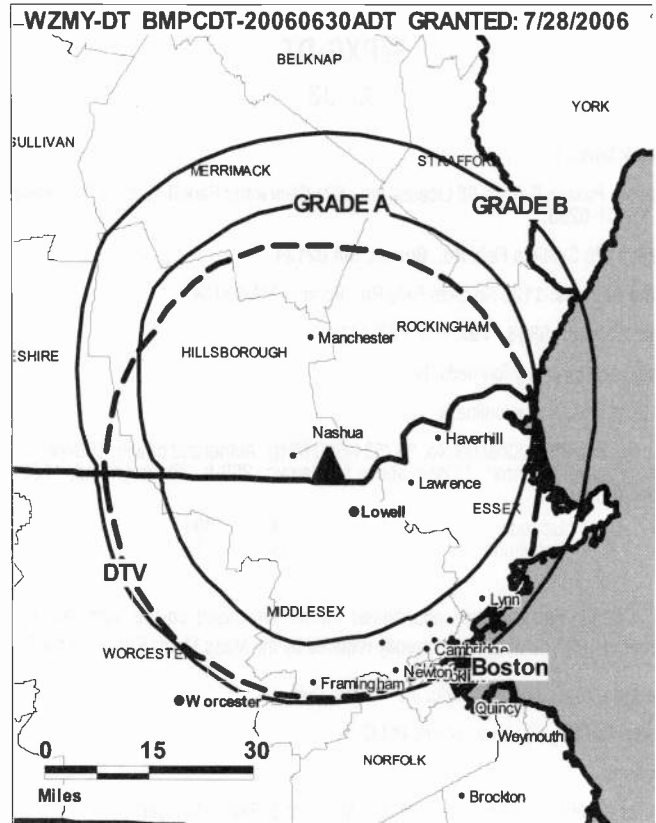
**Judy Carlough**, General Sales Manager.

**Tom Loy**, Local & Regional Sales Manager.

**Dave Alcorta**, National Sales Manager.

**Leo Demers**, Engineering Director.

**Gene Steinberg**, Program Director & Chief Creative Officer.



© 2008 Warren Communications News

**Alicia Doucette**, Marketing & Promotion Director.

**Rob Fay**, Production Manager.

**City of License:** Derry. **Station DMA:** Boston, MA-Manchester, NH. **Rank:** 7.

**Nielsen Data:** Not available.

**WZMY-TV**  
**Ch. 50**

**Network Service:** MNT.

**Licensee:** ShootingStar Broadcasting of New England LLC, 3606 Camino de la Cumbre, Sherman Oaks, CA 91423.

**Studio:** 50 Television Place, Derry, NH 03038.

**Mailing Address:** 50 Television Place, Derry, NH 03038.

**Phone:** 603-434-8850. **Fax:** 603-434-8627.

**E-mail:** pniekamp@shootingstartv.com

**Web Site:** http://www.mytvstation.tv

**Technical Facilities:** Channel No. 50 (686-692 MHz). Authorized power: 5000-kw max. visual, 500-kw aural. Antenna: 702-ft above av. terrain, 499-ft. above ground, 983-ft. above sea level.

Latitude 42° 44' 07"  
Longitude 71° 23' 36"

**Transmitter:** Trigate Rd. on Merrill Hill, Hudson.

**Note:** Latitude and longitude coordinates shown are based on the North American Datum of 1927 (NAD 27) as currently required by the Mass Media Bureau of the FCC.

**Ownership:** ShootingStar Broadcasting of New England LLC (Group Owner).

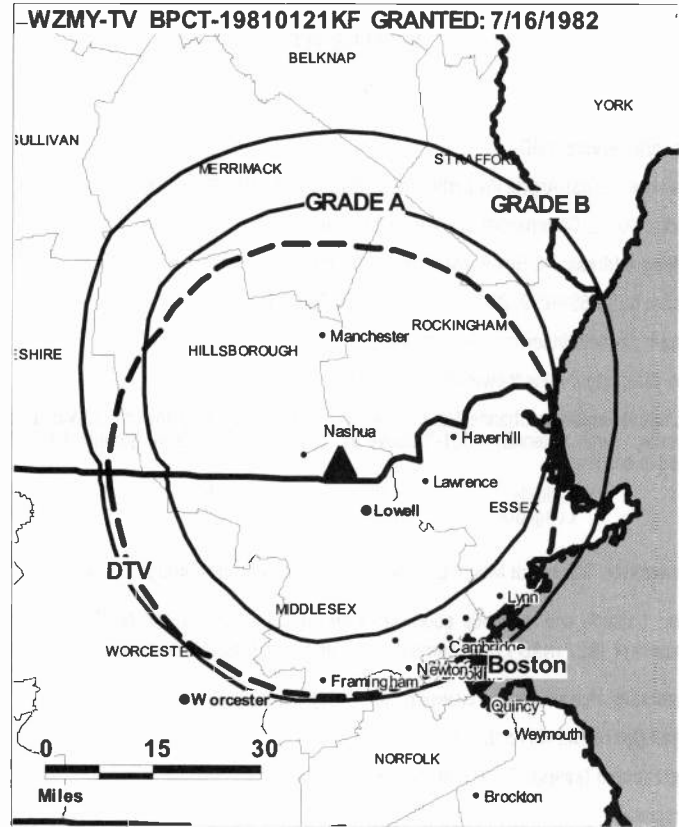
**Began Operation:** September 12, 1983. Sale to present owner by CTV of Derry Inc. approved by FCC July 21, 2004.

**Represented (legal):** Leventhal, Senter & Lerman PLLC.

**Personnel:**

- Diane Sutter**, President & Chief Executive Officer.
- Pat Niekamp**, Director of Sales.
- Judy Carlough**, General Sales Manager.
- Tom Loy**, Local & Regional Sales Manager.
- Dave Alcorta**, National Sales Manager.
- Leo Demurs**, Engineering Director.
- Gene Steinberg**, Program Director & Chief Creative Officer.
- Alicia Doucette**, Marketing & Promotion Director.
- Rob Fay**, Production Manager.

**City of License:** Derry. **Station DMA:** Boston, MA-Manchester, NH. **Rank:** 7.



© 2008 Warren Communications News

Circulation © 2007 Nielsen. Coverage based on Nielsen study.

GrandTotal	Cable TV Households	Non-cable TV Households	Total TV Households
Estimated Station Totals *	1,873,430	348,630	2,222,060
Average Weekly Circulation (2007)	282,509	36,926	319,435
Average Daily Circulation (2007)			70,986
Station DMA Total	Cable TV Households	Non-cable TV Households	Total TV Households
Estimated Station Totals *	1,851,400	348,630	2,200,030
Average Weekly Circulation (2007)	281,150	36,926	318,076
Average Daily Circulation (2007)			70,730
Other DMA Total	Cable TV Households	Non-cable TV Households	Total TV Households
Estimated Station Totals *	22,030	0	22,030
Average Weekly Circulation (2007)	1,359	0	1,359
Average Daily Circulation (2007)			256

\*Estimated station totals are sums of the Nielsen TV and Cable TV household estimates for each county in which the station registers viewing of more than 5% as per the Nielsen Survey Methods.



**WMUR-DT**

**Ch. 59**

**Network Service:** ABC.

**Licensee:** Hearst-Argyle Properties Inc., 888 7th Ave., New York, NY 10106.

**Studio:** 100 S. Commercial St., Manchester, NH 03101.

**Mailing Address:** PO Box 9, Manchester, NH 03105.

**Phone:** 603-669-9999; 800-257-5151. **Fax:** 603-641-9042.

**E-mail:** jbartlett@thewmurchannel.com

**Web Site:** <http://www.thewmurchannel.com>

**Technical Facilities:** Channel No. 59 (740-746 MHz). Authorized power: 537-kw max. visual, aural. Antenna: 1001-ft above av. terrain, 167-ft. above ground, 1457-ft. above sea level.

Latitude	42°	59'	02"
Longitude	71°	35'	24"

**Transmitter:** Summit of Mount Uncanoonuc, Goffstown, Hillsborough County.

**Note:** Latitude and longitude coordinates shown are based on the North American Datum of 1927 (NAD 27) as currently required by the Mass Media Bureau of the FCC.

**Ownership:** Hearst-Argyle Television Inc. (Group Owner).

**Began Operation:** November 1, 1998.

**Represented (sales):** Eagle Television Sales.

**Personnel:**

**Jeff Bartlett**, President & General Manager.

**Gerry McGavick**, General Sales Manager.

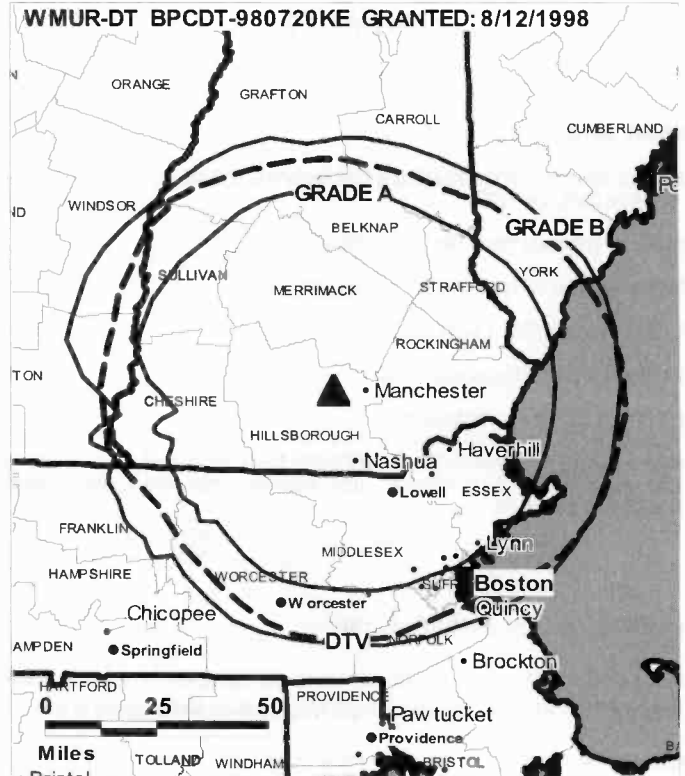
**Mike Taffaro**, National Sales Manager.

**Andrew Vrees**, News Director.

**Jim Grimes**, Chief Engineer.

**Gloria Spence**, Finance Director.

**Linda Wilkins**, Controller.



© 2008 Warren Communications News

**Cindy Terazzino**, Promotion Director.

**Steve Reardon**, Production Manager.

**Lynn Stevens**, Traffic Manager.

**City of License:** Manchester. **Station DMA:** Boston, MA-Manchester, NH. **Rank:** 7.

**Nielsen Data:** Not available.

**WMUR-TV**

**Ch. 9**

**Network Service:** ABC.

**Licensee:** Hearst-Argyle Properties Inc., 888 7th Ave., New York, NY 10106.

**Studio:** 100 S. Commercial St., Manchester, NH 03105.

**Mailing Address:** PO Box 9, Manchester, NH 03105.

**Phone:** 603-669-9999; 800-257-5151. **Fax:** 603-641-9042.

**E-mail:** jbartlett@thewmurchannel.com

**Web Site:** http://www.thewmurchannel.com

**Technical Facilities:** Channel No. 9 (186-192 MHz). Authorized power: 282-kw visual, 33.5-kw aural. Antenna: 1030-ft above av. terrain, 227-ft. above ground, 1513-ft. above sea level.

Latitude 42° 58' 59"  
Longitude 71° 35' 19"

Holds CP for change to 1030-ft above av. terrain, 187-ft. above ground, 1486-ft. above sea level; lat. 42° 59' 01", long. 71° 35' 25", BPCT-20050218AAU.

**Transmitter:** Goffstown.

**Note:** Latitude and longitude coordinates shown are based on the North American Datum of 1927 (NAD 27) as currently required by the Mass Media Bureau of the FCC.

**Multichannel TV Sound:** Stereo and separate audio program.

**Satellite Earth Stations:** Vertex, 4-meter C-band; Vertex, 4.5-meter Ku-band; Andrew, 4.5-meter Ku-band; Andrew, 7.3-meter C-band; Standard Components, M/A-Com, Andrew receivers.

**News Services:** CNN Newsource, AP, ABC NewsOne.

**Ownership:** Hearst-Argyle Television Inc. (Group Owner).

**Began Operation:** March 28, 1954. Transfer from estate of Francis P. Murphy approved by FCC February 3, 1959 (Television Digest, Vol. 14:15; 15:2, 6). Sale to Imes Communications by Richard Eaton Estate approved by FCC July 22, 1981. Sale to present owner by Imes Communications approved by FCC November 3, 2000 (Vol. 40:37).

**Represented (sales):** Eagle Television Sales.

**Personnel:**

**Jeff Bartlett**, President & General Manager.

**Gerry McGavick**, General Sales Manager.

**Mike Taffaro**, National Sales Manager.

**Andrew Vrees**, News Director.

**Jim Grimes**, Chief Engineer.

**Gloria Spence**, Finance Director.

**Linda Wilkins**, Controller.

**Cindy Terazzino**, Promotion Director.

**Steve Reardon**, Production Manager.



© 2008 Warren Communications News

**Lynn Stevens**, Traffic Manager.

**City of License:** Manchester. **Station DMA:** Boston, MA-Manchester, NH. **Rank:** 7.

Circulation © 2007 Nielsen. Coverage based on Nielsen study.

GrandTotal	Cable TV Households	Non-cable TV Households	Total TV Households
Estimated Station Totals *	1,243,370	412,730	1,656,100
Average Weekly Circulation (2007)	336,394	130,424	466,818
Average Daily Circulation (2007)			205,733
Station DMA Total	Cable TV Households	Non-cable TV Households	Total TV Households
Estimated Station Totals *	1,111,820	381,130	1,492,950
Average Weekly Circulation (2007)	300,009	120,210	420,219
Average Daily Circulation (2007)			179,870
Other DMA Total	Cable TV Households	Non-cable TV Households	Total TV Households
Estimated Station Totals *	131,550	31,600	163,150
Average Weekly Circulation (2007)	36,385	10,214	46,599
Average Daily Circulation (2007)			25,863

\*Estimated station totals are sums of the Nielsen TV and Cable TV household estimates for each county in which the station registers viewing of more than 5% as per the Nielsen Survey Methods.

# New Hampshire — Merrimack

**WNEU**  
**Ch. 60**

**Network Service:** TMO.

**Licensee:** NBC Telemundo License Co., 1299 Pennsylvania Ave. NW, 11th Floor, c/o NBC Inc., Washington, DC 20004.

**Studio:** One Sundial Ave., Suite 501, Manchester, NH 03103.

**Mailing Address:** One Sundial Ave., Suite 501, Manchester, NH 03103.

**Phone:** 603-647-6060.

**E-mail:** wneu@comcast.net

**Technical Facilities:** Channel No. 60 (746-752 MHz). Authorized power: 5000-kw max. visual, aural. Antenna: 1010-ft above av. terrain, 138-ft. above ground, 1463-ft. above sea level.

Latitude	42°	59'	00"
Longitude	71°	35'	20"

**Note:** Latitude and longitude coordinates shown are based on the North American Datum of 1927 (NAD 27) as currently required by the Mass Media Bureau of the FCC.

**Satellite Earth Stations:** Transmitter Comark; ChannelMaster, 3.1-meter C-band; Comtech, 3.8-meter Ku-band; Comtech, 3.8-meter C-band; Vertex, 4.6-meter Ku-band; Sony receivers.

**Ownership:** NBC Universal (Group Owner).

**Began Operation:** August 14, 1987. Sale to present owner by Paxson Communications Corp. approved by FCC October 22, 2002. Sale to Paxson Communications Corp. by Paugus Television Inc. approved by FCC March 29, 1995.

**Represented (legal):** Davis Wright Tremaine LLP.

**Personnel:**

**Donna Sill,** Station & Operations Manager.

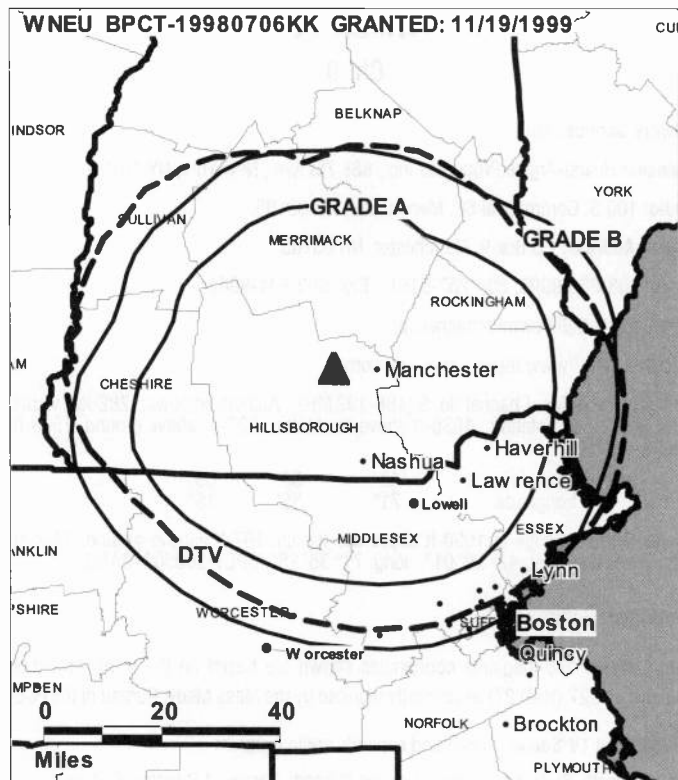
**Dave Raymond,** Chief Engineer.

**City of License:** Merrimack. **Station DMA:** Boston, MA-Manchester, NH. **Rank:** 7.



FULLY SEARCHABLE • CONTINUOUSLY UPDATED • DISCOUNT RATES FOR PRINT PURCHASERS

For more information call 800-771-9202 or visit [www.warren-news.com](http://www.warren-news.com)



© 2008 Warren Communications News

Circulation © 2007 Nielsen. Coverage based on Nielsen study.

GrandTotal	Cable TV Households	Non-cable TV Households	Total TV Households
Estimated Station Totals *	242,410	51,270	293,680
Average Weekly Circulation (2007)	19,878	2,564	22,442
Average Daily Circulation (2007)			10,289
Station DMA Total	Cable TV Households	Non-cable TV Households	Total TV Households
Estimated Station Totals *	242,410	51,270	293,680
Average Weekly Circulation (2007)	19,878	2,564	22,442
Average Daily Circulation (2007)			10,289

\*Estimated station totals are sums of the Nielsen TV and Cable TV household estimates for each county in which the station registers viewing of more than 5% as per the Nielsen Survey Methods.

# New Hampshire — Merrimack

**WNEU-DT**

**Ch. 34**

**Network Service:** TMO.

**Licensee:** NBC Telemundo License Co., 1299 Pennsylvania Ave. NW, 11th Floor, c/o NBC Inc., Washington, DC 20004.

**Studio:** One Sundial Ave., Suite 501, Manchester, NH 03103.

**Mailing Address:** One Sundial Ave., Suite 501, Manchester, NH 03103.

**Phone:** 603-647-6060.

**E-mail:** wneu@comcast.net

**Technical Facilities:** Channel No. 34 (590-596 MHz). Authorized power: 80-kw max. visual, aural. Antenna: 961-ft above av. terrain, 89-ft. above ground, 1414-ft. above sea level.

Latitude	42°	59'	02"
Longitude	71°	35'	20"

**Note:** Latitude and longitude coordinates shown are based on the North American Datum of 1927 (NAD 27) as currently required by the Mass Media Bureau of the FCC.

**Ownership:** NBC Universal (Group Owner).

**Began Operation:** October 25, 2002. Standard Definition.

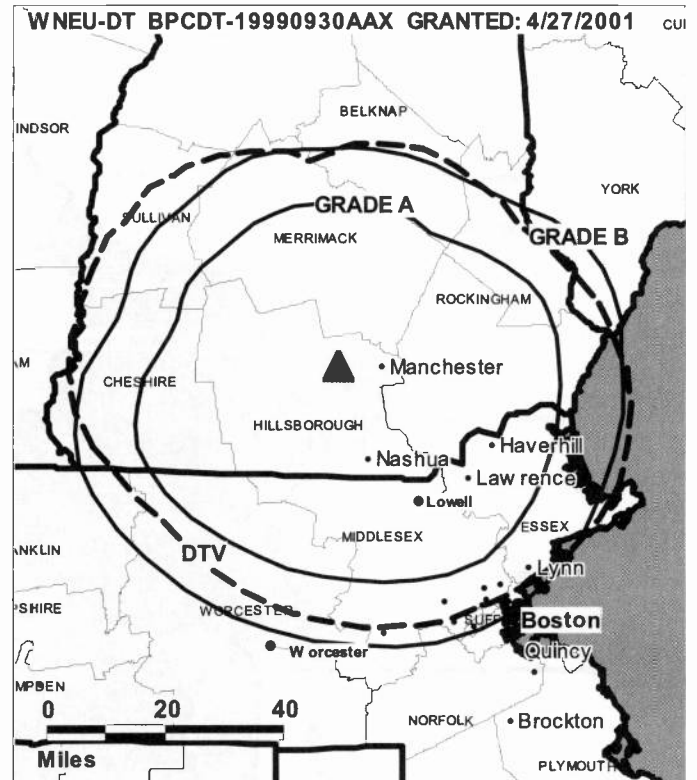
**Personnel:**

**Donna Sill,** Station & Operations Manager.

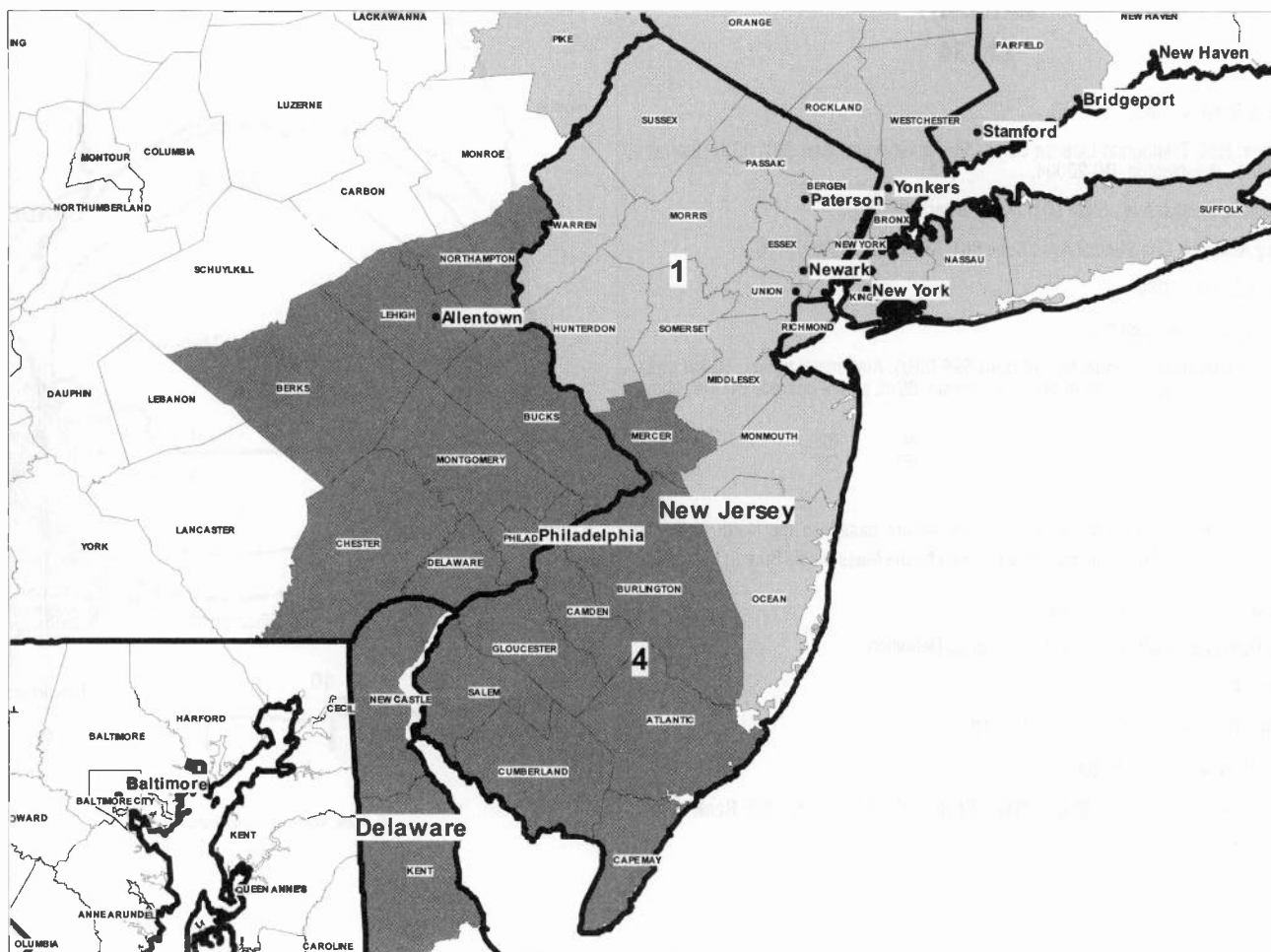
**Dave Raymond,** Chief Engineer.

**City of License:** Merrimack. **Station DMA:** Boston, MA-Manchester, NH. **Rank:** 7.

**Nielsen Data:** Not available.



© 2008 Warren Communications News



© 2008 Warren Communications News

MARKET	NIelsen DMA TV HOUSEHOLDS	RANK	MARKET AREA COMMERCIAL STATIONS
New York, NY	7,391,940	1	WABC-DT (45); WABC-TV (7); WCBS-DT (56); WCBS-TV (2); WFTY-DT (23); WFTY-TV (67); WFUT-DT (53); WFUT-TV (68); WLNY-DT (57); WMBC-DT (18); WMBC-TV (63); WNBC (4); WNBC-DT (28); WNJU (47); WNJU-DT (36); WNYW (5); WNYW-TV (44); WPIX (11); WPIX-DT (33); WPXN-DT (30); WPXN-TV (31); WRNN-DT (48); WSAH (43); WSAH-DT (42); WTBY-DT (27); WTBY-TV (54); WWOR-DT (38); WWOR-TV (9); WXTV (41); WXTV-DT (40)
Philadelphia, PA	2,939,950	4	KYW-DT (26); KYW-TV (3); WBPH-DT (9); WBPH-TV (60); WCAU (10); WCAU-DT (67); WFMZ-DT (46); WFMZ-TV (69); WGTW-DT (27); WGTW-TV (48); WMCN-DT (44); WMGM-DT (36); WMGM-TV (40); WPHL-DT (54); WPHL-TV (17); WPPX (61); WPPX-DT (31); WPSG (57); WPSG-DT (32); WPVI-DT (64); WPVI-TV (6); WTVE (51); WTVE-DT (25); WTXF-DT (42); WTXF-TV (29); WUVP-DT (66); WUVP-TV (65); WWSI (62); WWSI-DT (49)

**New Jersey *Digital* Station Totals as of October 1, 2007**

	VHF	UHF	TOTAL
Commercial Television	0	10	10
Educational Television	1	5	6
	1	15	16

**New Jersey Analog Station Totals as of October 1, 2007**

	VHF	UHF	TOTAL
Commercial Television	1	8	9
Educational Television	1	5	6
	2	13	15

## New Jersey — Atlantic City

**WMCN-DT**

**Ch. 44**

**Network Service:** IND.

**Licensee:** Lenfest Broadcasting LLC, 19 New York Ave., Atlantic City, NJ 08401.

**Studio:** 19 S. New York Ave., Atlantic City, NJ 08401.

**Mailing Address:** 19 S. New York Ave., Atlantic City, NJ 08401.

**Phone:** 609-441-1120. **Fax:** 609-441-9559.

**E-mail:** [contact@wmcn.tv](mailto:contact@wmcn.tv)

**Web Site:** <http://www.wmcn.tv>

**Technical Facilities:** Channel No. 44 (650-656 MHz). Authorized power: 200-kw max. visual, aural. Antenna: 696-ft above av. terrain, 679-ft. above ground, 791-ft. above sea level.

Latitude	39°	43'	41"
Longitude	74°	50'	39"

**Note:** Latitude and longitude coordinates shown are based on the North American Datum of 1927 (NAD 27) as currently required by the Mass Media Bureau of the FCC.

**Ownership:** H. Chase Lenfest.

**Began Operation:** June 12, 2002. Analog operations ceased December 13, 2002.

**Personnel:**

**Robert M. Lund**, Vice President & General Manager.

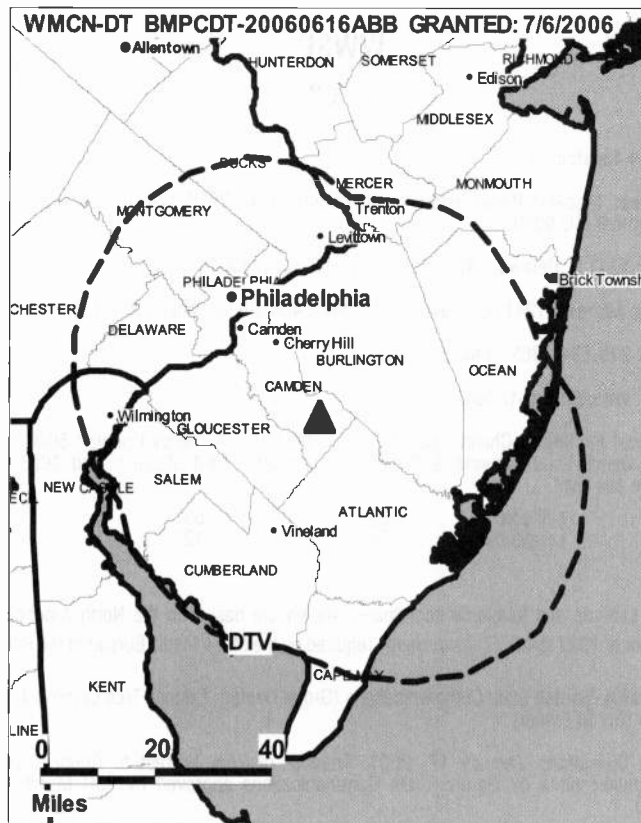
**Steve Cass**, General Sales Manager.

**Volislav Radosavijevic**, Chief Engineer.

**Mark Chesterton**, Traffic Manager & Program Director.

**Kate S. Wigginton**, Marketing & Public Affairs Manager.

**Justin LeFevre**, Production Manager.



© 2008 Warren Communications News

**City of License:** Atlantic City. **Station DMA:** Philadelphia, PA. **Rank:** 4.

**Nielsen Data:** Not available.

**WWSI**

**Ch. 62**

**Network Service:** TMO.

**Licensee:** Hispanic Broadcasters of Philadelphia LLC, 2919 17th Ave., Suite 211, Longmont, CO 80503.

**Studio:** 1341 N. Delaware Ave., No. 408, Philadelphia, PA 19125.

**Mailing Address:** 1341 N. Delaware Ave., Suite 408, Philadelphia, PA 19125.

**Phone:** 215-634-8862. **Fax:** 215-425-2683.

**E-mail:** wwsitv@wwsi.com

**Technical Facilities:** Channel No. 62 (758-764 MHz). Authorized power: 5000-kw max. visual, aural. Antenna: 972-ft above av. terrain, 970-ft. above ground, 1005-ft. above sea level.

Latitude	39°	37'	53"
Longitude	74°	21'	12"

**Note:** Latitude and longitude coordinates shown are based on the North American Datum of 1927 (NAD 27) as currently required by the Mass Media Bureau of the FCC.

**Ownership:** Garden State Communications (Group Owner); Council Tree Communications (Group Owner).

**Began Operation:** January 17, 2001. Transfer of 75% interest to Council Tree Communications by Garden State Communications approved by FCC March 8, 2000.

**Represented (legal):** Vinson & Elkins LLP.

**Represented (engineering):** Lechman & Johnson Inc.

**Personnel:**

**Uriel Rendon**, General Manager & General Sales Manager.

**Jimmy Rivera**, Station Manager.

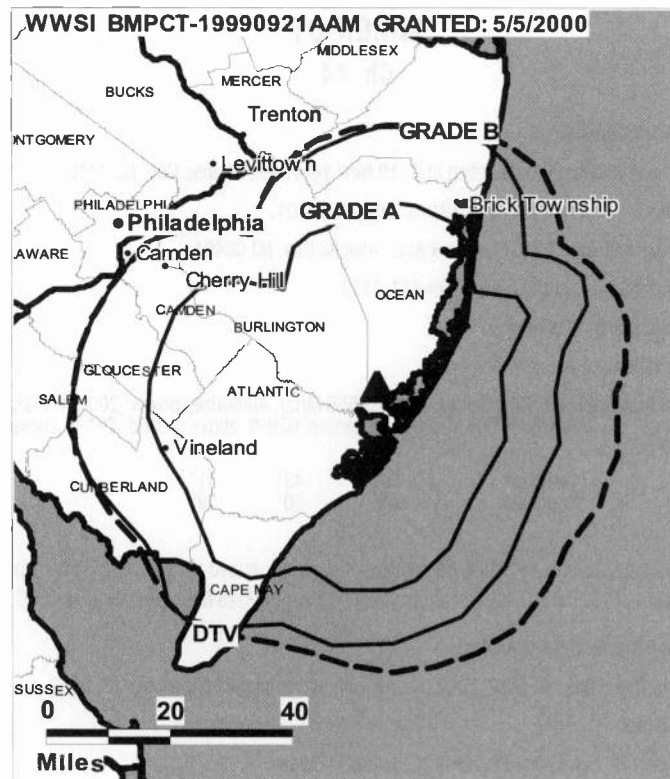
**Frank Pollsano**, Chief Engineer.

**Marila Delpilar**, Program Director.

**Liz Maris Ravira**, Marketing Director.

**Marisala Santiago**, Promotion & Traffic Manager.

**City of License:** Atlantic City. **Station DMA:** Philadelphia, PA. **Rank:** 4.



© 2008 Warren Communications News

Circulation © 2007 Nielsen. Coverage based on Nielsen study.

GrandTotal	Cable TV Households	Non-cable TV Households	Total TV Households
Estimated Station Totals *	508,130	86,320	594,450
Average Weekly Circulation (2007)	40,191	7,858	48,049
Average Daily Circulation (2007)			18,164

Station DMA Total	Cable TV Households	Non-cable TV Households	Total TV Households
Estimated Station Totals *	508,130	86,320	594,450
Average Weekly Circulation (2007)	40,191	7,858	48,049
Average Daily Circulation (2007)			18,164

\*Estimated station totals are sums of the Nielsen TV and Cable TV household estimates for each county in which the station registers viewing of more than 5% as per the Nielsen Survey Methods.

**WWSI-DT**

**Ch. 49**

**Network Service:** TMO.

**Licensee:** Hispanic Broadcasters of Philadelphia LLC, 2919 17th Ave., Suite 211, Longmont, CO 80503.

**Studio:** 1341 N. Delaware Ave., Suite 408, Philadelphia, PA 19125.

**Mailing Address:** 1341 N. Delaware Ave., Suite 408, Philadelphia, PA 19125.

**Phone:** 215-634-8862; 609-449-0049. **Fax:** 215-425-2683.

**E-mail:** wws@wwsi-tv.com

**Technical Facilities:** Channel No. 49 (680-686 MHz). Authorized power: 130-kw max. visual, aural. Antenna: 972-ft above av. terrain, 970-ft. above ground, 1005-ft. above sea level.

Latitude	39°	37'	53"
Longitude	74°	21'	12"

**Note:** Latitude and longitude coordinates shown are based on the North American Datum of 1927 (NAD 27) as currently required by the Mass Media Bureau of the FCC.

**Ownership:** Garden State Communications (Group Owner); Council Tree Communications (Group Owner).

**Began Operation:** November 1, 2002. High Definition.

**Represented (legal):** Vinson & Elkins LLP.

**Personnel:**

**Uriel Rendon**, General Manager & General Sales Manager.

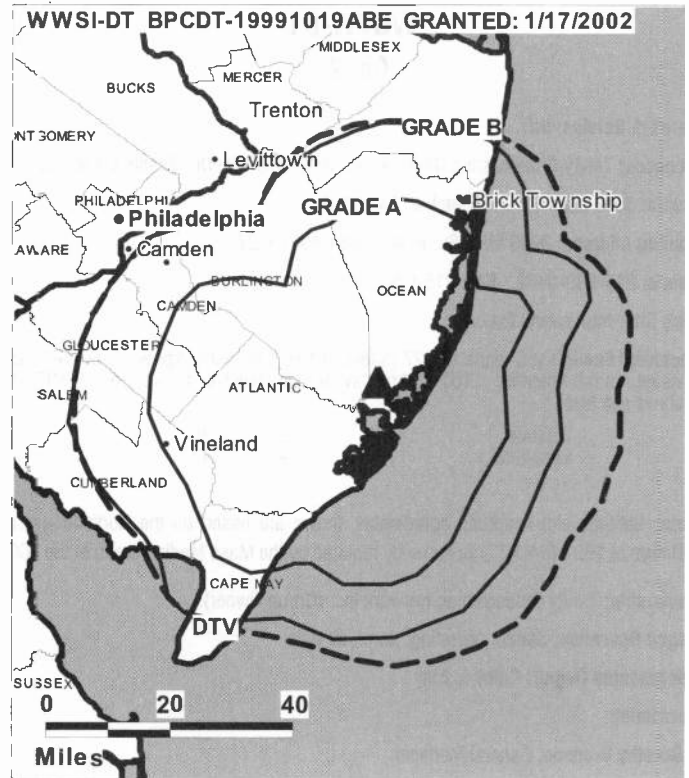
**Jimmy Rivera**, Station Manager.

**Frank Polisano**, Chief Engineer.

**Marila Delpilar**, Program Director.

**Liz Maris Ravira**, Marketing Director.

**Marisala Santiago**, Promotion & Traffic Manager.



© 2008 Warren Communications News

**City of License:** Atlantic City. **Station DMA:** Philadelphia, PA. **Rank:** 4.

**Nielsen Data:** Not available.



**WGTW-DT**

**Ch. 27**

**Network Service:** IND.

**Licensee:** Trinity Broadcasting Network Inc., 2442 Michelle Dr., Tustin, CA 92780.

**Studio:** 3900 Main St., Philadelphia, PA 19127.

**Mailing Address:** 3900 Main St., Philadelphia, PA 19127.

**Phone:** 215-930-0482. **Fax:** 215-930-0496.

**Web Site:** <http://www.tbn.org>

**Technical Facilities:** Channel No. 27 (548-554 MHz). Authorized power: 160-kw max. visual, aural. Antenna: 1161-ft above av. terrain, 1083-ft. above ground, 1375-ft. above sea level.

Latitude	40°	02'	30"
Longitude	75°	14'	11"

**Note:** Latitude and longitude coordinates shown are based on the North American Datum of 1927 (NAD 27) as currently required by the Mass Media Bureau of the FCC.

**Ownership:** Trinity Broadcasting Network Inc. (Group Owner).

**Began Operation:** Station operating; no on-air date

**Represented (legal):** Colby M May.

**Personnel:**

**Dorothy Brunson**, General Manager.

**Edward Brunson**, Station & Operations Manager.

**Syreita King**, Sales Research Director.

**Stephanie Contino-Faust**, Local Sales Manager.

**Bruno Vassalo**, Accounts Receivable.

**Frank Voight**, Program Director.

**Kim Stafinsky**, Promotion Director.

**Allen Box**, Continuity Production Manager.



© 2008 Warren Communications News

**Dennis Pritchett**, On-Air Production Manager.

**Eric Liberi**, Traffic Manager.

**City of License:** Burlington. **Station DMA:** Philadelphia, PA. **Rank:** 4.

**Nielsen Data:** Not available.

**WGTW-TV**  
**Ch. 48**

**Network Service:** IND.

**Licensee:** Trinity Broadcasting Network Inc., 2442 Michelle Dr., Tustin, CA 92780.

**Studio:** 3900 Main St., Philadelphia, PA 19127.

**Mailing Address:** 3900 Main St., Philadelphia, PA 19127.

**Phone:** 215-930-0482. **Fax:** 215-930-0496.

**Web Site:** <http://www.tbn.org>

**Technical Facilities:** Channel No. 48 (674-680 MHz). Authorized power: 2340-kw max. visual, 234-kw aural. Antenna: 1100-ft above av. terrain, 1079-ft. above ground, 1332-ft. above sea level.

Latitude 40° 02' 35.5"  
Longitude 75° 14' 32.5"

**Transmitter:** Umbria St. near Domino Lane, Roxborough.

**Note:** Latitude and longitude coordinates shown are based on the North American Datum of 1927 (NAD 27) as currently required by the Mass Media Bureau of the FCC.

**Ownership:** Trinity Broadcasting Network Inc. (Group Owner).

**Began Operation:** August 13, 1992. Transfer of control to present owner by Dorothy E. Brunson approved by FCC September 16, 2004.

**Represented (legal):** Colby M May.

**Personnel:**

**Dorothy E. Brunson**, General Manager.

**Edward Brunson**, Station & Operations Manager.

**Syreita King**, Sales Research Director.

**Stephanie Contino-Faust**, Local Sales Manager.

**Bruno Vassalo**, Accounts Receivable.

**Frank Voight**, Program Director.

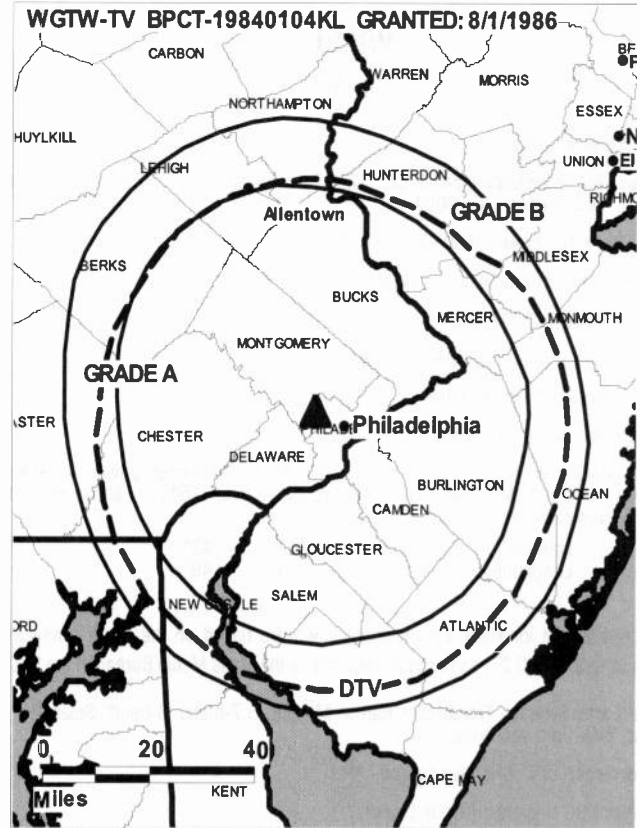
**Kim Stafinsky**, Promotion Director.

**Allen Box**, Continuity Production Manager.

**Dennis Prichett**, On-Air Production Manager.

**Eric Liberi**, Traffic Manager.

**City of License:** Burlington. **Station DMA:** Philadelphia, PA. **Rank:** 4.



© 2008 Warren Communications News

Circulation © 2007 Nielsen. Coverage based on Nielsen study.

GrandTotal	Cable TV Households	Non-cable TV Households	Total TV Households
Estimated Station Totals *	2,096,770	320,910	2,417,680
Average Weekly Circulation (2007)	174,972	52,459	227,431
Average Daily Circulation (2007)			58,807

Station DMA Total	Cable TV Households	Non-cable TV Households	Total TV Households
Estimated Station Totals *	2,096,770	320,910	2,417,680
Average Weekly Circulation (2007)	174,972	52,459	227,431
Average Daily Circulation (2007)			58,807

\*Estimated station totals are sums of the Nielsen TV and Cable TV household estimates for each county in which the station registers viewing of more than 5% as per the Nielsen Survey Methods.

**WNJU**  
**Ch. 47**

**Network Service:** TMO.

**Licensee:** NBC Telemundo License Co., 1299 Pennsylvania Ave. NW, 11th Floor, c/o NBC Inc., Washington, DC 20004.

**Studio:** 2200 Fletcher Ave., Fort Lee, NJ 07024.

**Sales Office:** 1775 Broadway, 3rd Floor, New York, NY 10019.

**Mailing Address:** 2200 Fletcher Ave., Fort Lee, NJ 07024.

**Phone:** 201-288-5550; 201-969-4247. **Fax:** 201-288-0129.

**E-mail:** correo@noticiero47.com

**Web Site:** http://www.telemundo47.com

**Technical Facilities:** Channel No. 47 (668-674 MHz). Authorized power: 4570-kw max. visual, aural. Antenna: 1508-ft above av. terrain, 1549-ft. above ground, 1561-ft. above sea level.

Latitude	40°	42'	43"
Longitude	74°	00'	49"

**Note:** Latitude and longitude coordinates shown are based on the North American Datum of 1927 (NAD 27) as currently required by the Mass Media Bureau of the FCC.

**Satellite Earth Station:** Transmitter Harris; Miralite, 3.7-meter C-band; Scientific-Atlanta, M/A-Com receivers.

**News Services:** UPI, CNN Newsource, AP.

**Ownership:** NBC Universal (Group Owner).

**Began Operation:** May 16, 1965.

**Represented (sales):** Telemundo Network Group.

**Represented (legal):** Hogan & Hartson LLP.

**Represented (engineering):** Hammett & Edison Inc.

**Personnel:**

**Manuel Martinez**, General Manager.

**Sylvia Santiago**, Operations Manager.

**Jose Pagan**, General Sales Manager.

**Michael Velazquez**, Local Sales Manager.

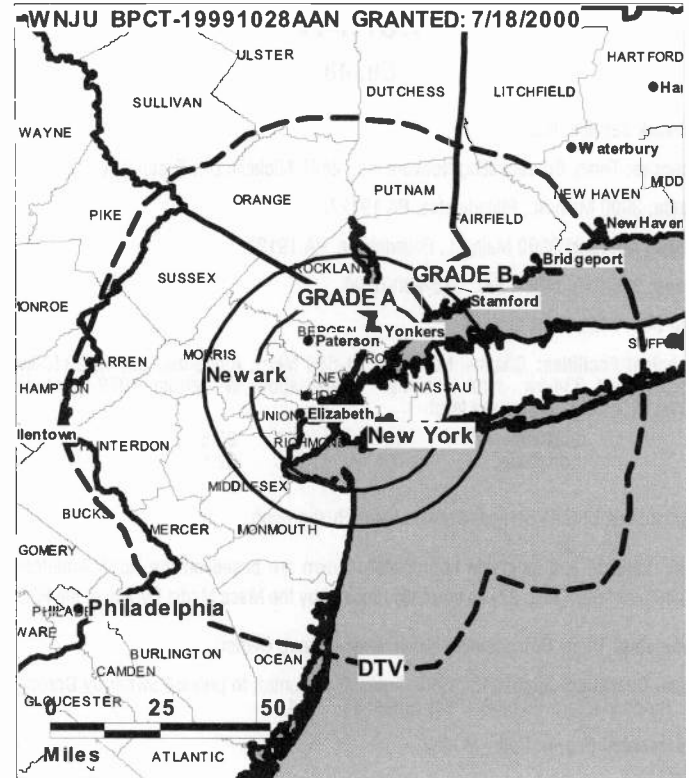
**Rick Schwartz**, National Sales Manager.

**Hugo Balta**, News Director.

**Bill Mierisch**, Chief Engineer.

**Morris Marotta**, Vice President, Finance.

**Isabel Martin**, Marketing Director.



© 2008 Warren Communications News

**Manolo Oliva-Garcia**, Public Affairs Director.

**City of License:** Linden. **Station DMA:** New York, NY. **Rank:** 1.

Circulation © 2007 Nielsen. Coverage based on Nielsen study.

GrandTotal	Cable TV Households	Non-cable TV Households	Total TV Households
Estimated Station Totals *	4,195,260	998,380	5,193,640
Average Weekly Circulation (2007)	632,460	166,534	798,994
Average Daily Circulation (2007)			422,649

Station DMA Total	Cable TV Households	Non-cable TV Households	Total TV Households
Estimated Station Totals *	4,195,260	998,380	5,193,640
Average Weekly Circulation (2007)	632,460	166,534	798,994
Average Daily Circulation (2007)			422,649

\*Estimated station totals are sums of the Nielsen TV and Cable TV household estimates for each county in which the station registers viewing of more than 5% as per the Nielsen Survey Methods.

**WNJU-DT**  
**Ch. 36**

**Network Service:** TMO.

**Grantee:** NBC Telemundo License Co., 1299 Pennsylvania Ave. NW, 11th Floor, c/o NBC Inc., Washington, DC 20004.

**Studio:** 2200 Fletcher Ave., Fort Lee, NJ 27024.

**Mailing Address:** 2200 Fletcher Ave., Fort Lee, NJ 07024.

**Phone:** 201-969-4241; 201-288-5550. **Fax:** 201-288-0129.

**E-mail:** correo@noticiero47.com

**Web Site:** http://www.telemundo47.com

**Technical Facilities:** Channel No. 36 (602-608 MHz). Authorized power: 832-kw max. visual, aural. Antenna: 1137-ft above av. terrain, 1330-ft. above ground, 1381-ft. above sea level.

Latitude	40°	44'	54"
Longitude	73°	59'	10"

**Note:** Latitude and longitude coordinates shown are based on the North American Datum of 1927 (NAD 27) as currently required by the Mass Media Bureau of the FCC.

**Ownership:** NBC Universal (Group Owner).

**Began Operation:** Station operating under Special Temporary Authority at 14.89-kw max. visual; no on-air date

**Personnel:**

**Manuel Martinez**, General Manager.

**Sylvia Santiago**, Operations Manager.

**Jose Pagan**, General Sales Manager.

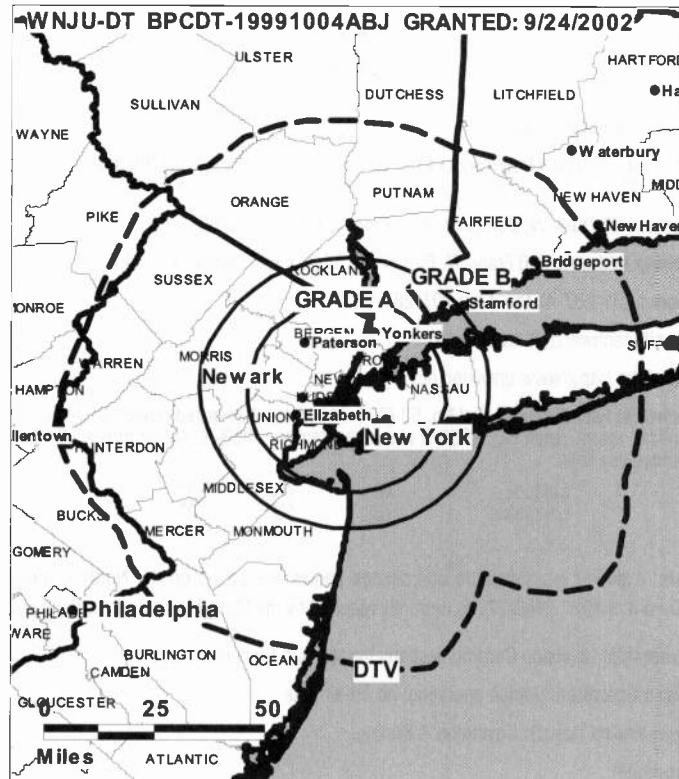
**Michael Velazquez**, Local Sales Manager.

**Rick Schwartz**, National Sales Manager.

**Hugo Balta**, News Director.

**Bill Mierisch**, Chief Engineer.

**Morris Marotta**, Vice President, Finance.



© 2008 Warren Communications News

**Isabel Martin**, Marketing Director.

**Manolo Oliva-Garcia**, Public Affairs Director.

**City of License:** Linden. **Station DMA:** New York, NY. **Rank:** 1.

**Nielsen Data:** Not available.

**WFUT-DT**

**Ch. 53**

**Network Service:** TEL.

**Licensee:** Univision New York LLC, 1999 Avenue of the Stars, Suite 3050, Los Angeles, CA 90067.

**Studio:** 500 Frank W. Burr Blvd., 6th Floor, Teaneck, NJ 07666.

**Mailing Address:** 500 Frank W. Burr Blvd., 6th Floor, Teaneck, NJ 07666.

**Phone:** 201-287-4141. **Fax:** 201-287-9423.

**E-mail:** cschwarz@univision.net

**Web Site:** <http://www.univision.net>

**Technical Facilities:** Channel No. 53 (704-710 MHz). Authorized power: 310-kw max. visual, aural. Antenna: 1053-ft above av. terrain, 1053-ft. above ground, 1102-ft. above sea level.

Latitude	40°	45'	22"
Longitude	73°	59'	12"

**Note:** Latitude and longitude coordinates shown are based on the North American Datum of 1927 (NAD 27) as currently required by the Mass Media Bureau of the FCC.

**Ownership:** Univision Communications Inc. (Group Owner).

**Began Operation:** Station operating; no on-air date

**Represented (legal):** Covington & Burling.

**Personnel:**

**Cristina Schwarz**, Vice President & General Manager.

**Evelyn Mercado**, Operations Manager.

**Michelle Liebowitz**, Director of Sales.

**Chuck Chiocco**, General Sales Manager.

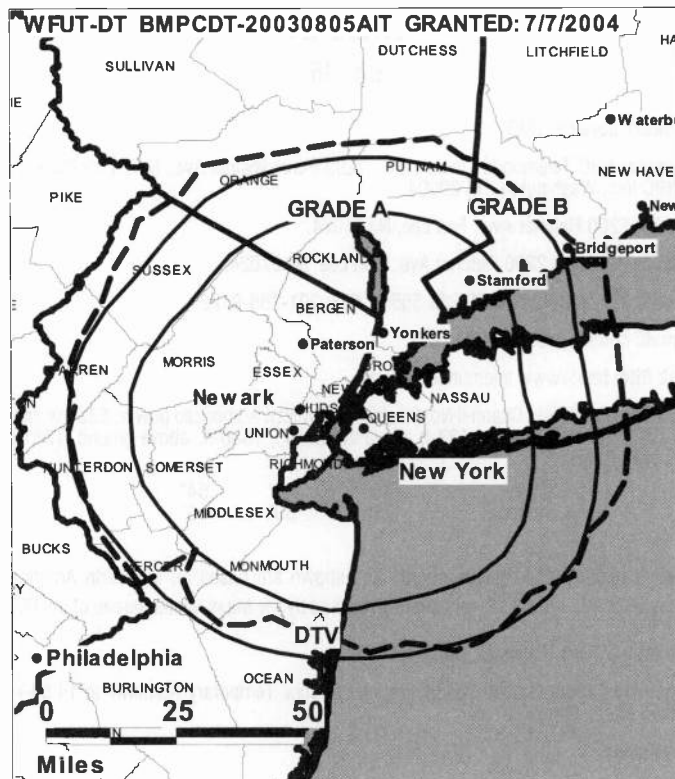
**Angela Mancayo-Yera**, Local Sales Manager.

**Joseph Sebolao**, Local Sales Manager.

**Norma Morato**, News Director.

**Dave Barth**, Chief Engineer.

**Morris Marotta**, Controller & Station Manager.



© 2008 Warren Communications News

**Maria Lopez**, Program Manager.

**Miriam Coletta**, Promotion Manager.

**Carmen Lobelo**, Traffic Manager.

**Frankie Miranda**, Public Relations Director.

**City of License:** Newark. **Station DMA:** New York, NY. **Rank:** 1.

**Nielsen Data:** Not available.

**WFUT-TV**

**Ch. 68**

**(Operates satellite WFTY-TV, Smithtown)**

**Network Service:** TEL.

**Licensee:** Univision New York LLC, 1999 Avenue of the Stars, Suite 3050, Los Angeles, CA 90067.

**Studio:** 500 Frank W. Burr Blvd., 6th Floor, Teaneck, NJ 07666.

**Mailing Address:** 500 Frank W. Burr Blvd., 6th Floor, Teaneck, NJ 07666.

**Phone:** 201-287-4141. **Fax:** 201-287-9423.

**E-mail:** cschwarz@univision.net

**Web Site:** http://www.univision.net

**Technical Facilities:** Channel No. 68 (794-800 MHz). Authorized power: 2190-kw max. visual, 219-kw aural. Antenna: 1440-ft above av. terrain, 1495-ft. above ground, 1483-ft. above sea level.

Latitude	40°	44'	54"
Longitude	73°	59'	10"

Holds CP for change to 2630-kw max. visual, 1391-ft above av. terrain, 1384-ft. above ground, 1435-ft. above sea level; BPCT-20030805AIL.

**Note:** Latitude and longitude coordinates shown are based on the North American Datum of 1927 (NAD 27) as currently required by the Mass Media Bureau of the FCC.

**Multichannel TV Sound:** Stereo only.

**Ownership:** Univision Communications Inc. (Group Owner).

**Began Operation:** September 29, 1974. Left air December 27, 1974. Resumed operation September 28, 1975. Began prime-time subscription television operation March 1, 1977. Sale to Wometco Enterprises Inc. by Blonder-Tongue Broadcasting Corp. approved by FCC July 20, 1977. Transfer of control to WBC Broadcasting Inc. approved by FCC April 16, 1984. Resumed full-time commercial operation June 1, 1985. Sale to USA Broadcasting by Wometco Enterprises Inc. approved by FCC September 18, 1986. Sale to present owner by USA Broadcasting approved by FCC May 21, 2001. Transfer of control to Broadcasting Media Partners Inc. approved by FCC March 27, 2007.

**Represented (legal):** Covington & Burling.

**Personnel:**

**Cristina Schwarz**, Vice President & General Manager.

**Evelyn Mercado**, Operations Manager.

**Michelle Liebowitz**, Director of Sales.

**Chuck Chiocco**, General Sales Manager.

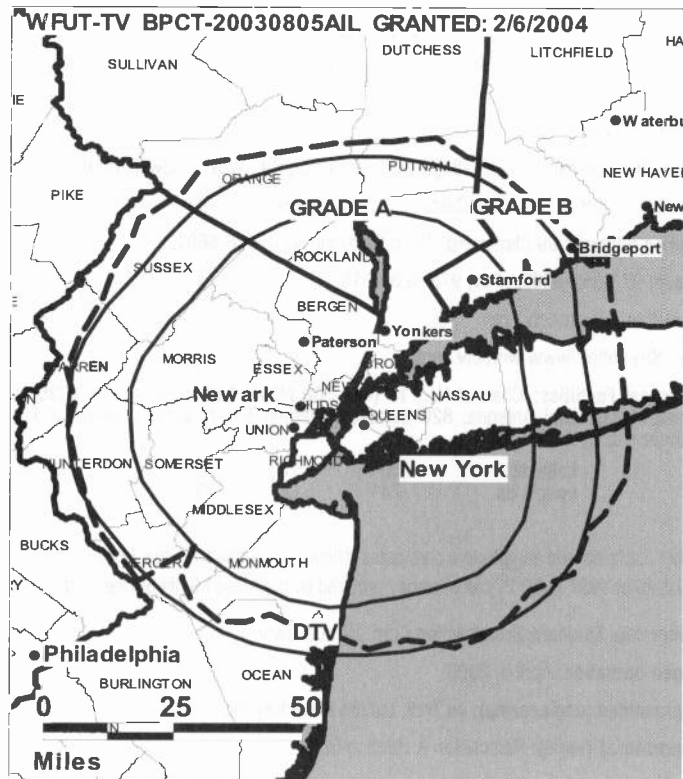
**Angela Mancayo-Yera**, Local Sales Manager.

**Joseph Sebolao**, Local Sales Manager.

**Norma Morato**, News Director.

**Dave Barth**, Chief Engineer.

**Morris Marotta**, Controller & Station Manager.



© 2008 Warren Communications News

**Maria Lopez**, Program Manager.

**Miriam Coletta**, Promotion Director.

**Carmen Lobelo**, Traffic Manager.

**Frank Miranda**, Public Relations Director.

**City of License:** Newark. **Station DMA:** New York, NY. **Rank:** 1.

Circulation © 2007 Nielsen. Coverage based on Nielsen study.

GrandTotal	Cable TV Households	Non-cable TV Households	Total TV Households
Estimated Station Totals *	3,200,050	859,820	4,059,870
Average Weekly Circulation (2007)	481,324	149,747	631,071
Average Daily Circulation (2007)			270,200
Station DMA Total	Cable TV Households	Non-cable TV Households	Total TV Households
Estimated Station Totals *	3,200,050	859,820	4,059,870
Average Weekly Circulation (2007)	481,324	149,747	631,071
Average Daily Circulation (2007)			270,200

\*Estimated station totals are sums of the Nielsen TV and Cable TV household estimates for each county in which the station registers viewing of more than 5% as per the Nielsen Survey Methods.

**WMBC-DT**  
**Ch. 18**

**Network Service:** IND.

**Licensee:** Mountain Broadcasting Corp., 99 Clinton Rd., West Caldwell, NJ 07006.

**Studio:** 99 Clinton Rd., West Caldwell, NJ 07006-6601.

**Mailing Address:** 99 Clinton Rd., West Caldwell, NJ 07006-6601.

**Phone:** 973-852-0300. **Fax:** 973-808-5516.

**E-mail:** info@wmbctv.com

**Web Site:** http://www.wmbctv.com

**Technical Facilities:** Channel No. 18 (494-500 MHz). Authorized power: 1000-kw max. visual, aural. Antenna: 820-ft above av. terrain, 633-ft. above ground, 1027-ft. above sea level.

Latitude	40°	51'	53"
Longitude	74°	12'	03"

**Note:** Latitude and longitude coordinates shown are based on the North American Datum of 1927 (NAD 27) as currently required by the Mass Media Bureau of the FCC.

**Ownership:** Mountain Broadcasting Corp. (Group Owner).

**Began Operation:** April 3, 2003.

**Represented (engineering):** du Treil, Lundin & Rackley Inc.

**Represented (legal):** Fleischman & Harding LLP.

**Personnel:**

**Sun Young Joo**, Chairman.

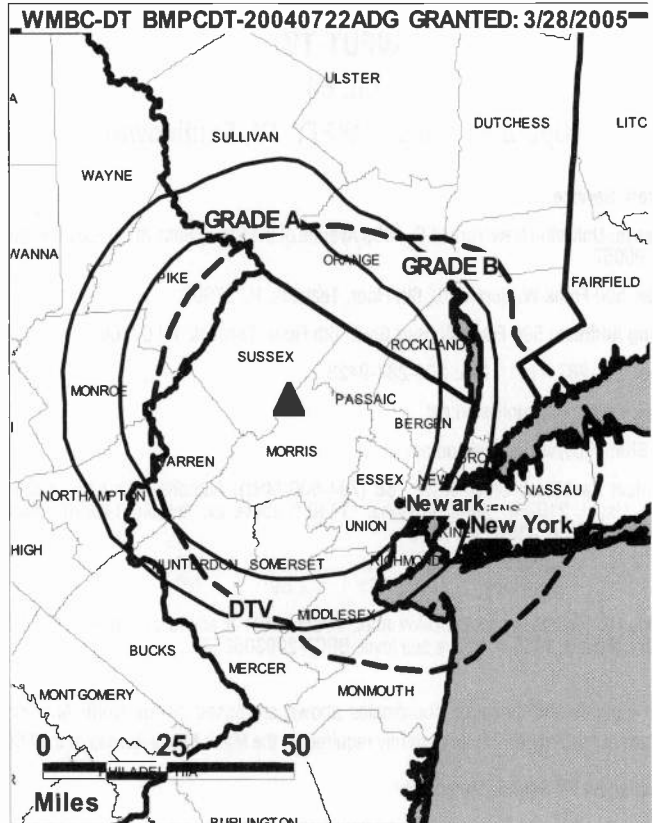
**Joon Joo**, President.

**Victor Joo**, General Manager.

**Hansen Lau**, News & Program Director.

**Joon Joo**, Chief Engineer.

**Thomas Cha**, Business Manager.



© 2008 Warren Communications News

**Sue Orangeo**, Traffic Manager.

**City of License:** Newton. **Station DMA:** New York, NY. **Rank:** 1.

**Nielsen Data:** Not available.

**WMBC-TV**  
**Ch. 63**

**Network Service:** IND.

**Licensee:** Mountain Broadcasting Corp., 99 Clinton Rd., West Caldwell, NJ 07006.

**Studio:** 99 Clinton Rd., West Caldwell, NJ 07006-6601.

**Mailing Address:** 99 Clinton Rd., West Caldwell, NJ 07006-6601.

**Phone:** 973-852-0300. **Fax:** 973-808-5516.

**E-mail:** info@wmbctv.com

**Web Site:** http://www.wmbctv.com

**Technical Facilities:** Channel No. 63 (764-770 MHz). Authorized power: 2190-kw max. visual, aural. Antenna: 732-ft above av. terrain, 253-ft. above ground, 1591-ft. above sea level.

Latitude 41° 00' 36"  
Longitude 74° 35' 39"

**Transmitter:** Weldon Rd., 2.8-mi. SE of Sparta.

**Note:** Latitude and longitude coordinates shown are based on the North American Datum of 1927 (NAD 27) as currently required by the Mass Media Bureau of the FCC.

**Satellite Earth Station:** Transmitter Comark; Comtech, 5-meter KC-band.

**Ownership:** Mountain Broadcasting Corp. (Group Owner).

**Began Operation:** April 26, 1993.

**Represented (legal):** Fleischman & Harding LLP.

**Represented (engineering):** du Treil, Lundin & Rackley Inc.

**Personnel:**

**Sun Young Joo**, Chairman.

**Joon Joo**, President.

**Victor Joo**, General Manager.

**Hansen Lau**, News & Program Director.

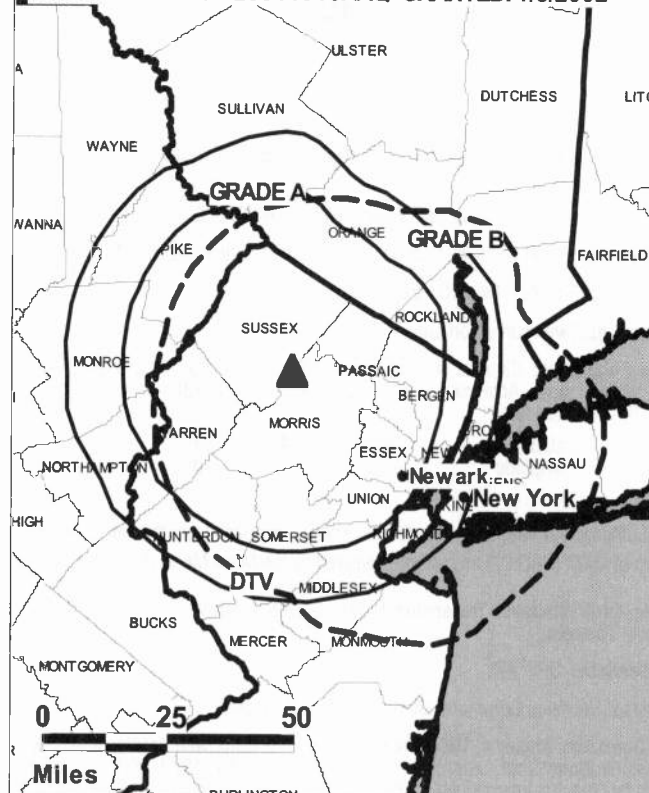
**Joon Joo**, Chief Engineer.

**Thomas Cha**, Business Manager.

**Sue Orangeo**, Traffic Manager.

**City of License:** Newton. **Station DMA:** New York, NY. **Rank:** 1.

WMBC-TV BMLCT-20011016AAQ GRANTED: 1/8/2002



© 2008 Warren Communications News

Circulation © 2007 Nielsen. Coverage based on Nielsen study.

GrandTotal	Cable TV Households	Non-cable TV Households	Total TV Households
Estimated Station Totals *	919,920	201,950	1,121,870
Average Weekly Circulation (2007)	77,342	14,136	91,478
Average Daily Circulation (2007)			17,429
Station DMA Total	Cable TV Households	Non-cable TV Households	Total TV Households
Estimated Station Totals *	919,920	201,950	1,121,870
Average Weekly Circulation (2007)	77,342	14,136	91,478
Average Daily Circulation (2007)			17,429

\*Estimated station totals are sums of the Nielsen TV and Cable TV household estimates for each county in which the station registers viewing of more than 5% as per the Nielsen Survey Methods.



**WXTV**  
**Ch. 41**

**Network Service:** UNV.

**Licensee:** WXTV License Partnership GP, 1999 Avenue of the Stars, Suite 3050, Los Angeles, CA 90067.

**Studio:** 500 Frank W. Burr Blvd., 6th Floor, Teaneck, NJ 07666.

**Mailing Address:** 500 Frank W. Burr Blvd., 6th Floor, Teaneck, NJ 07666.

**Phone:** 201-287-4141. **Fax:** 201-287-9422.

**Web Site:** <http://www.univision.com>

**Technical Facilities:** Channel No. 41 (632-638 MHz). Authorized power: 2340-kw max. visual, aural. Antenna: 1381-ft above av. terrain, 1384-ft. above ground, 1434-ft. above sea level.

Latitude	40°	44'	54"
Longitude	73°	59'	10"

**Note:** Latitude and longitude coordinates shown are based on the North American Datum of 1927 (NAD 27) as currently required by the Mass Media Bureau of the FCC.

**Satellite Earth Stations:** Transmitter Harris; Scientific-Atlanta, 4.6-meter; Scientific-Atlanta, 10-meter.

**News Services:** UPI, AP.

**Ownership:** Univision Communications Inc. (Group Owner).

**Began Operation:** August 4, 1968. Merger of Trans-Tel Corp. with Spanish International Communications Corp. approved by FCC December 26, 1972. Sale to Hallmark Cards by Spanish International Communications Corp. approved by FCC June 12, 1987. Sale to Perenchio TV (later Univision Communications Inc.) by Hallmark Cards Inc. approved by FCC September 30, 1992. Transfer of control to Broadcasting Media Partners Inc. approved by FCC March 27, 2007.

**Represented (sales):** Univision.

**Represented (legal):** Covington & Burling.

**Represented (engineering):** Denny & Associates PC.

**Personnel:**

**Cristina Schwarz**, Vice President & General Manager.

**Michelle Liebowitz**, Vice President & Sales Director.

**Maurice Marotta**, Station Manager & Controller.

**Evelyn Mercado**, Operations Manager.

**Chuck Chiocco**, General Sales Manager.

**Angela Mancayo-Yera**, Local Sales Manager.

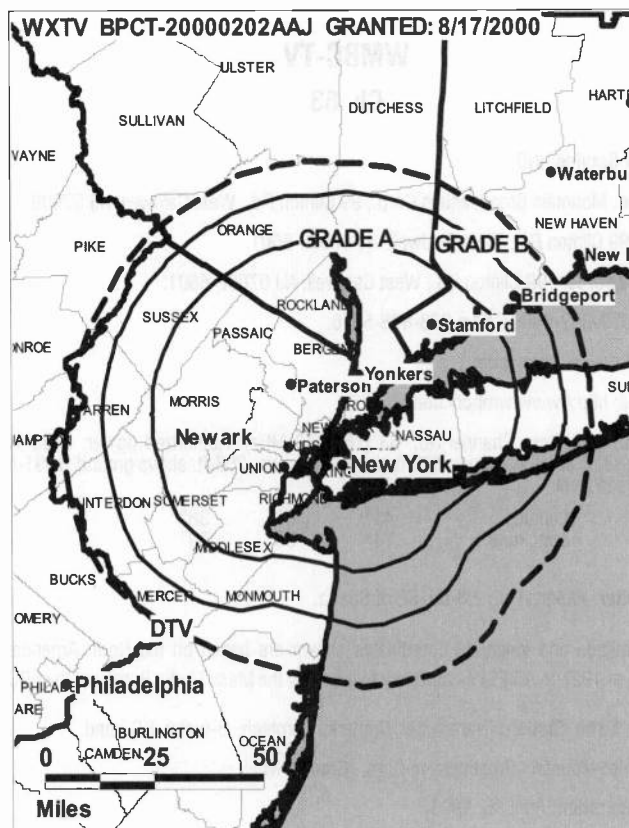
**Peggy Zambrano**, National Sales Manager.

**Norma Morato**, News Director.

**David Barth**, Chief Engineer.

**Maria Lopez**, Program Director.

**Mark Duval**, Marketing & New Business Development Director.



© 2008 Warren Communications News

**Miriam Coletta**, Promotion Director.

**Bebbie Barrett**, Research Director.

**Carmen Lobelo**, Traffic Manager.

**Diana Diaz**, Communications Director.

**City of License:** Paterson. **Station DMA:** New York, NY. **Rank:** 1.

Circulation © 2007 Nielsen. Coverage based on Nielsen study.

GrandTotal	Cable TV Households	Non-cable TV Households	Total TV Households
Estimated Station Totals *	4,651,630	1,086,170	5,737,800
Average Weekly Circulation (2007)	773,833	175,203	949,036
Average Daily Circulation (2007)			547,557
Station DMA Total	Cable TV Households	Non-cable TV Households	Total TV Households
Estimated Station Totals *	4,651,630	1,086,170	5,737,800
Average Weekly Circulation (2007)	773,833	175,203	949,036
Average Daily Circulation (2007)			547,557

\*Estimated station totals are sums of the Nielsen TV and Cable TV household estimates for each county in which the station registers viewing of more than 5% as per the Nielsen Survey Methods.

## New Jersey — Paterson

**WXTV-DT**

**Ch. 40**

**Network Service:** UNV.

**Licensee:** WXTV License Partnership GP, 1999 Avenue of the Stars, Suite 3050, Los Angeles, CA 90067.

**Studio:** 500 Frank W. Burr Blvd., 6th Floor, Teaneck, NJ 07666.

**Mailing Address:** 500 Frank W. Burr Blvd., 6th Floor, Teaneck, NJ 07666.

**Phone:** 201-287-4141. **Fax:** 201-287-9427.

**Web Site:** <http://www.univision.com>

**Technical Facilities:** Channel No. 40 (626-632 MHz). Authorized power: 300-kw max. visual, aural. Antenna: 1381-ft above av. terrain, 1384-ft. above ground, 1434-ft. above sea level.

Latitude	40°	44'	54"
Longitude	73°	59'	10"

**Note:** Latitude and longitude coordinates shown are based on the North American Datum of 1927 (NAD 27) as currently required by the Mass Media Bureau of the FCC.

**Ownership:** Univision Communications Inc. (Group Owner).

**Began Operation:** Station operating; no on-air date

**Represented (legal):** Covington & Burling.

### Personnel:

**Christina Schwarz**, Vice President & General Manager.

**Michelle Liebowitz**, Vice President & Sales Director.

**Maurice Marotta**, Station Manager & Controller.

**Evelyn Mercado**, Operations Manager.

**Chuck Chiocco**, General Sales Manager.

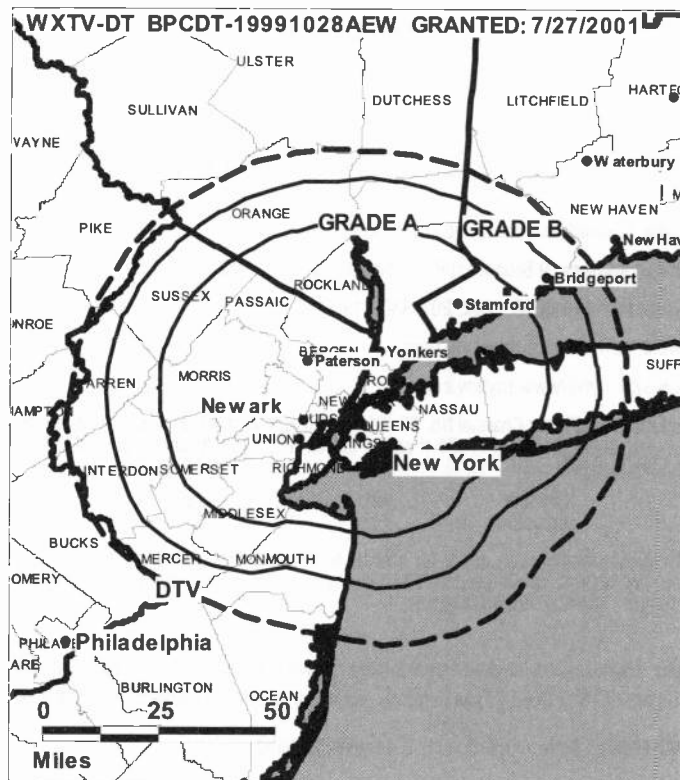
**Angela Mancayo-Yera**, Local Sales Manager.

**Peggy Zambrano**, National Sales Manager.

**Norma Morato**, News Director.

**David Barth**, Chief Engineer.

**Maria Lopez**, Program Director.



© 2008 Warren Communications News

**Mark Duval**, Marketing & New Business Development Director.

**Miriam Coletta**, Promotion Director.

**Bebbie Barrett**, Research Director.

**Carmelo Lobelo**, Traffic Manager.

**Diana Diaz**, Communications Director.

**City of License:** Paterson. **Station DMA:** New York, NY. **Rank:** 1.

**Nielsen Data:** Not available.

WWOR-DT

Ch. 38

Network Service: MNT.

Grantee: Fox Television Stations Inc., 5151 Wisconsin Ave. NW, c/o Molly Pauker, Washington, DC 20016.

Studio: 9 Broadcast Plaza, Secaucus, NJ 07096.

Mailing Address: 9 Broadcast Plaza, Secaucus, NJ 07096.

Phone: 201-348-0009. Fax: 201-330-2190.

E-mail: newsdirector@wwortv.com

Web Site: http://www.my9ny.com/

Technical Facilities: Channel No. 38 (614-620 MHz). Authorized power: 143-kw max. visual, aural. Antenna: 1470-ft above av. terrain, 1493-ft. above ground, 1506-ft. above sea level.

Latitude	40°	42'	43"
Longitude	74°	00'	49"

Requests modification of CP for change to 170-kw max. visual, 1302-ft above av. terrain, 1296-ft. above ground, 1347-ft. above sea level; lat. 40° 44' 54", long. 73° 59' 10", BMAPCDT-20040130AZR.

Note: Latitude and longitude coordinates shown are based on the North American Datum of 1927 (NAD 27) as currently required by the Mass Media Bureau of the FCC.

SNG Mobile Dish: Wolf Coach, 2.4-meter Ku-band.

Ownership: Fox Television Holdings Inc. (Group Owner).

Began Operation: Station operating under Special Temporary Authority at 170-kw max. visual; no on-air date

Represented (legal): Skadden, Arps, Slate, Meagher & Flom LLP.

Represented (engineering): Cohen Dippell & Everist PC.

Personnel:

Lew Leone, Vice President & General Manager.

Debbie von Ahrens, Vice President, Sales.

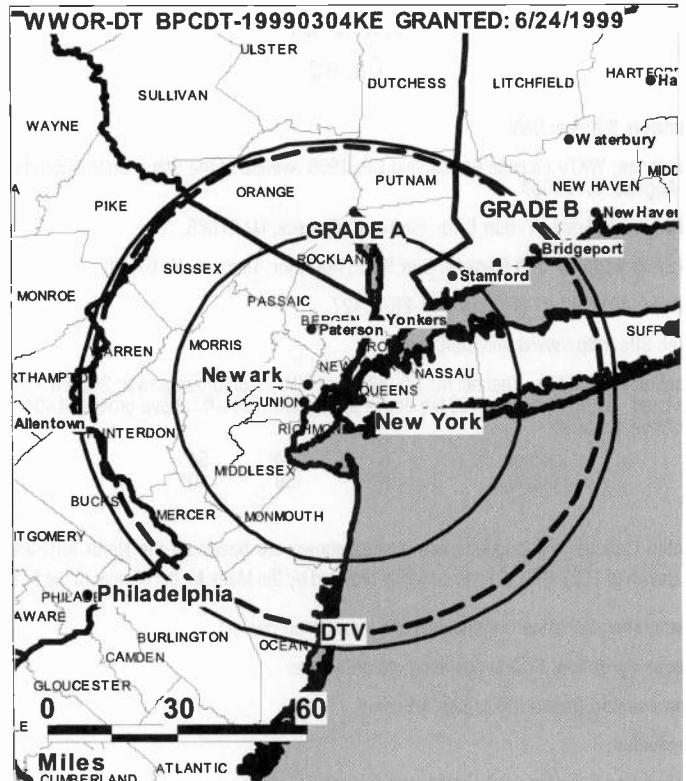
Nicholas Gardner, Local Sales Manager.

Brian Myencheck, Local Sale Manager.

Rob Schu, National Sales Manager.

Art Ventura, National Sales Manager.

Scott Matthews, Vice President, News.



© 2008 Warren Communications News

Al Shjarback, Vice President, Engineering.

Lee Bradley, Business Manager.

Dan Carlin, Program Director.

Rich Corwin, Sales & Marketing Manager.

Brian Blum, Creative Services Director.

Violet Cheu, Traffic Manager.

Iris Sierra, Human Resources Director.

City of License: Secaucus. Station DMA: New York, NY. Rank: 1.

Nielsen Data: Not available.

**WWOR-TV**  
**Ch. 9**

**Network Service:** MNT.

**Licensee:** Fox Television Stations Inc., 5151 Wisconsin Ave. NW, c/o Molly Pauker, Washington, DC 20016.

**Studio:** 9 Broadcast Plaza, Secaucus, NJ 07096.

**Mailing Address:** 9 Broadcast Plaza, Secaucus, NJ 07096.

**Phone:** 201-348-0009. **Fax:** 201-330-2190.

**E-mail:** newsdirector@wwortv.com

**Web Site:** http://www.my9ny.com/

**Technical Facilities:** Channel No. 9 (186-192 MHz). Authorized power: 47.9-kw visual, 4.79-kw aural. Antenna: 1640-ft above av. terrain, 1729-ft. above ground, 1741-ft. above sea level.

Latitude 40° 42' 43"  
Longitude 74° 00' 49"

Requests CP for change to 121-kw visual, 1335-ft above av. terrain, 1325-ft. above ground, 1378-ft. above sea level; lat. 40° 44' 54", long. 73° 59' 10", BPCT-20040225AAQ.

**Note:** Latitude and longitude coordinates shown are based on the North American Datum of 1927 (NAD 27) as currently required by the Mass Media Bureau of the FCC.

**Multichannel TV Sound:** Stereo and separate audio program.

**Satellite Earth Stations:** Transmitter Larcen; Radiation Systems, 2.8-meter Ku-band; Vertex, 6.1-meter C-band; Vertex, 6.1-meter Ku-band; Microdyne, Harris, Drake receivers.

**News Services:** Conus, CNN Newsource, AP.

**Ownership:** Fox Television Holdings Inc. (Group Owner).

**Began Operation:** October 5, 1949. In January 1952, R. H. Macy Co. merged ownership with Thomas S. Lee Enterprises Inc., Macy Co. retaining 10%. In December 1955, Macy sold its interest to General Tire & Rubber Co., the latter setting up a parent holding firm, RKO General Inc., for both broadcasting and RKO Radio Pictures. Sale to MCA by RKO General approved by FCC November 25, 1986. Spun off to shareholders as Pinelands Inc. Transfer to BHC Communications Inc. approved by FCC August 18, 1992. Sale to present owner by BHC Communications Inc. approved by FCC July 25, 2001.

**Represented (legal):** Skadden, Arps, Slate, Meagher & Flom LLP.

**Represented (sales):** United Television Sales Inc.

**Personnel:**

**Lew Leone,** Vice President & General Manager.

**Debbie von Ahrens,** Vice President, Sales.

**Nicholas Gardner,** Local Sales Manager.

**Brian Myenchek,** Local Sales Manager.

**Rob Schu,** National Sales Manager.

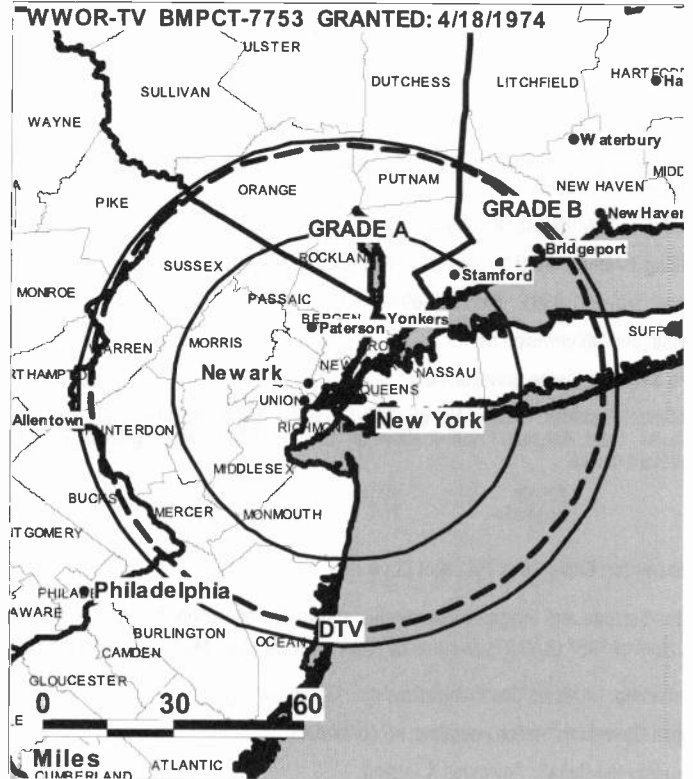
**Art Ventura,** National Sales Manager.

**Scott Matthews,** Vice President, News.

**Al Shjarback,** Vice President, Engineering.

**Lee Bradley,** Business Manager.

**Dan Carlin,** Program Director.



© 2008 Warren Communications News

- Rich Corwin,** Sales & Marketing Manager.
- Brian Blum,** Creative Services Director.
- Violet Cheu,** Traffic Manager.
- Iris Sierra,** Human Resources Director.

**City of License:** Secaucus. **Station DMA:** New York, NY. **Rank:** 1.

Circulation © 2007 Nielsen. Coverage based on Nielsen study.

GrandTotal	Cable TV Households	Non-cable TV Households	Total TV Households
Estimated Station Totals *	5,656,030	1,431,640	7,087,670
Average Weekly Circulation (2007)	2,110,296	609,336	2,719,632
Average Daily Circulation (2007)			873,217
Station DMA Total	Cable TV Households	Non-cable TV Households	Total TV Households
Estimated Station Totals *	5,019,380	1,372,010	6,391,390
Average Weekly Circulation (2007)	1,991,834	605,242	2,597,076
Average Daily Circulation (2007)			850,172
Other DMA Total	Cable TV Households	Non-cable TV Households	Total TV Households
Estimated Station Totals *	636,650	59,630	696,280
Average Weekly Circulation (2007)	118,462	4,094	122,556
Average Daily Circulation (2007)			23,045

\*Estimated station totals are sums of the Nielsen TV and Cable TV household estimates for each county in which the station registers viewing of more than 5% as per the Nielsen Survey Methods.

## New Jersey — Vineland

### WUVP-DT Ch. 66

**Network Service:** UNV.

**Licensee:** Univision Philadelphia LLC, 1999 Avenue of the Stars, Suite 3050, Los Angeles, CA 90067.

**Studio:** 4449 N. Delsea Dr., Newfield, NJ 08344.

**Mailing Address:** 4449 N. Delsea Dr., Newfield, NJ 08344.

**Phone:** 856-691-6565. **Fax:** 856-691-2483.

**E-mail:** eortiz@univision.net

**Web Site:** <http://www.univision.net>

**Technical Facilities:** Channel No. 66 (782-788 MHz). Authorized power: 500-kw max. visual, aural. Antenna: 1299-ft above av. terrain, 1220-ft. above ground, 1512-ft. above sea level.

Latitude	40°	02'	30"
Longitude	75°	14'	11"

**Transmitter:** Church Ave. Rd., N of Chew Rd.

**Note:** Latitude and longitude coordinates shown are based on the North American Datum of 1927 (NAD 27) as currently required by the Mass Media Bureau of the FCC.

**Ownership:** Univision Communications Inc. (Group Owner).

**Began Operation:** Station operating; no on-air date.

**Represented (legal):** Covington & Burling.

#### Personnel:

**Diana Bald,** General Manager.

**Bob Webb,** General Sales Manager.

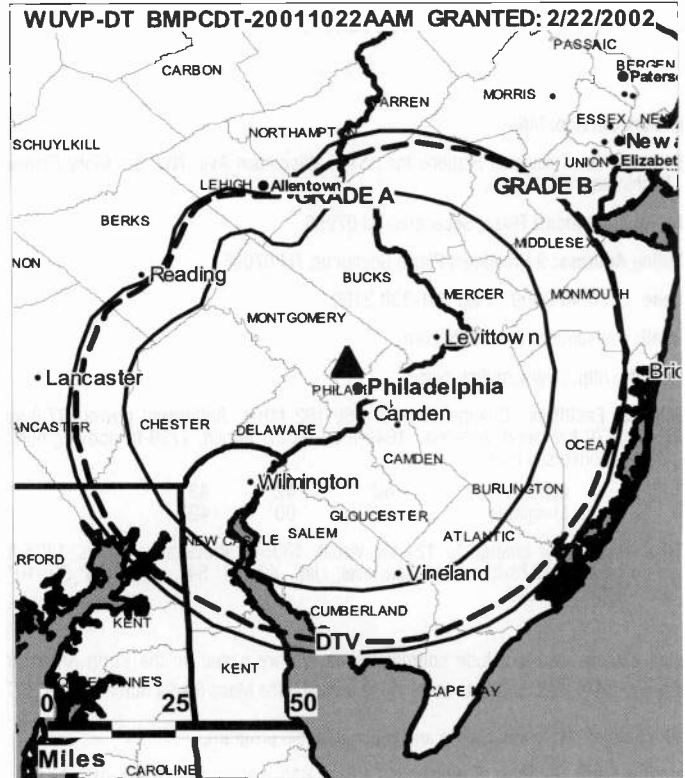
**Eddie Petrosky,** Local Sales Manager.

**Ken Nanus,** National Sales Manager.

**John Skelnik,** Chief Engineer.

**Robin Rusinski,** Business Manager.

**Erica Ortiz,** Marketing & Communications Coordinator.



© 2008 Warren Communications News

**Josue Duarte,** Promotions & Production Manager.

**Chris Loftin,** Traffic Manager.

**Aida Rosario,** Community Relations Manager.

**City of License:** Vineland. **Station DMA:** Philadelphia, PA. **Rank:** 4.

**Nielsen Data:** Not available.

**WUVP-TV**  
**Ch. 65**

**Network Service:** UNV.

**Licensee:** Univision Philadelphia LLC, 1999 Avenue of the Stars, Suite 3050, Los Angeles, CA 90067.

**Studio:** 4449 N. Delsea Dr., Newfield, NJ 08344.

**Mailing Address:** 4449 N. Delsea Dr., Newfield, NJ 08344.

**Phone:** 856-691-6565. **Fax:** 856-691-2483.

**E-mail:** eortiz@univision.net

**Web Site:** http://www.univision.net

**Technical Facilities:** Channel No. 65 (776-782 MHz). Authorized power: 4070-kw max. visual, aural. Antenna: 1299-ft above av. terrain, 1220-ft. above ground, 1512-ft. above sea level.

Latitude	40°	002'	30"
Longitude	75°	14'	11"

**Transmitter:** 400-405 Domino Lane.

**Note:** Latitude and longitude coordinates shown are based on the North American Datum of 1927 (NAD 27) as currently required by the Mass Media Bureau of the FCC.

**Satellite Earth Stations:** AFC, 3.7-meter Ku-band; Paracclipse, 4.6-meter C-band; Standard Communications, M/A-Com receivers.

**Ownership:** Univision Communications Inc. (Group Owner).

**Began Operation:** July 21, 1981. Transfer of control to Broadcasting Media Partners Inc. approved by FCC March 27, 2007. Sale to present owner by USA Broadcasting approved by FCC May 21, 2001. Sale to USA Broadcasting by Press Broadcasting Co. approved by FCC December 16, 1986. Sale to Press Broadcasting Co. by Richard M. Milstead, Trustee in Bankruptcy approved by FCC April 30, 1985. Involuntary assignment to Richard M. Milstead, Reciever from Renaissance Broadcasting Corp. approved by FCC March 22, 1982.

**Represented (legal):** Covington & Burling.

**Personnel:**

**Diana Bald**, General Manager.

**Bob Webb**, General Sales Manager.

**Eddie Petrosky**, Local Sales Manager.

**Ken Nanus**, National Sales Manager.

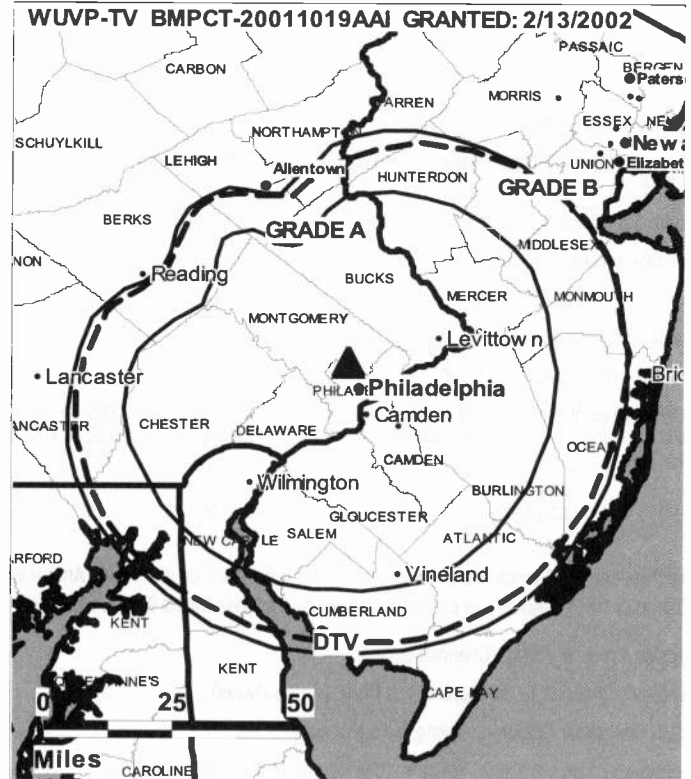
**John Skelnik**, Chief Engineer.

**Robin Rusinski**, Business Manager.

**Erica Ortiz**, Marketing & Communications Coordinator.

**Josue Duarte**, Promotions & Production Manager.

**Chris Loftin**, Traffic Manager.



© 2008 Warren Communications News

**Aida Rosario**, Community Relations Manager.

**City of License:** Vineland. **Station DMA:** Philadelphia, PA. **Rank:** 4.

Circulation © 2007 Nielsen. Coverage based on Nielsen study.

GrandTotal	Cable TV Households	Non-cable TV Households	Total TV Households
Estimated Station Totals *	846,310	460,900	1,307,210
Average Weekly Circulation (2007)	68,873	45,814	114,687
Average Daily Circulation (2007)			50,643
Station DMA Total	Cable TV Households	Non-cable TV Households	Total TV Households
Estimated Station Totals *	846,310	460,900	1,307,210
Average Weekly Circulation (2007)	68,873	45,814	114,687
Average Daily Circulation (2007)			50,643

\*Estimated station totals are sums of the Nielsen TV and Cable TV household estimates for each county in which the station registers viewing of more than 5% as per the Nielsen Survey Methods.

**WMGM-DT**  
**Ch. 36**

**Network Service:** NBC.

**Licensee:** Access.1 New Jersey License Co., 505 8th Ave., 9th Floor, New York, NY 10018.

**Studio:** 1601 New Rd., Linwood, NJ 08221.

**Mailing Address:** 1601 New Rd., Linwood, NJ 08221.

**Phone:** 609-927-4440. **Fax:** 609-927-7014.

**E-mail:** gm@nbc40.net

**Web Site:** <http://www.nbc40.net>

**Technical Facilities:** Channel No. 36 (602-608 MHz). Authorized power: 205-kw max. visual, aural. Antenna: 415-ft above av. terrain, 417-ft. above ground, 422-ft. above sea level.

Latitude	39°	07'	28"
Longitude	74°	45'	56"

**Note:** Latitude and longitude coordinates shown are based on the North American Datum of 1927 (NAD 27) as currently required by the Mass Media Bureau of the FCC.

**Satellite Earth Stations:** ChannelMaster, .

**Ownership:** Access.1 Communications Corp. (Group Owner).

**Began Operation:** Station operating; no on-air date.

**Represented (legal):** Rubin, Winston, Diercks, Harris & Cooke LLP.

**Personnel:**

**Ron Smith**, General Manager.

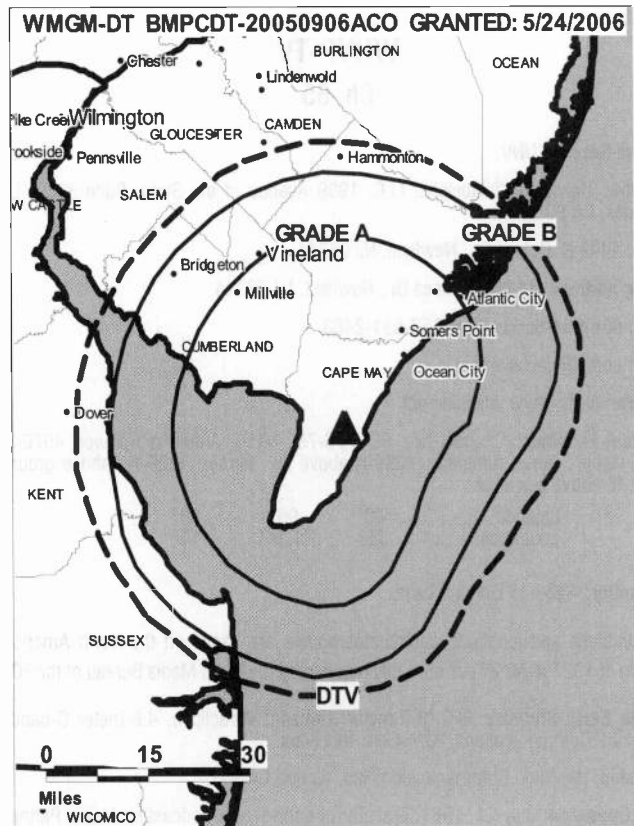
**John Ford**, General Sales Manager.

**Harvey Cox**, News Director.

**Frank Polisano**, Chief Engineer.

**Terri Cowan**, Business Manager.

**Julie Mulhall**, Program & Promotion Director.



© 2008 Warren Communications News

**Willie Munns**, Production Manager.

**Kathi Bauder**, Traffic Manager.

**City of License:** Wildwood. **Station DMA:** Philadelphia, PA. **Rank:** 4.

**Nielsen Data:** Not available.

**WMGM-TV**  
**Ch. 40**

**Network Service:** NBC.

**Licensee:** Access.1 New Jersey License Co., 505 8th Ave., 9th Floor, New York, NY 10018.

**Studio:** 1601 New Rd., Linwood, NJ 08221.

**Mailing Address:** 1601 New Rd., Linwood, NJ 08221.

**Phone:** 609-927-4440. **Fax:** 609-927-7014.

**E-mail:** gm@nbc40.net

**Web Site:** http://www.nbc40.net

**Technical Facilities:** Channel No. 40 (626-632 MHz). Authorized power: 740-kw max. visual, 174-kw aural. Antenna: 420-ft above av. terrain, 426-ft. above ground, 430-ft. above sea level.

Latitude 39° 07' 28"  
Longitude 74° 45' 56"

Holds CP for change to 955-kw max. visual, 368-ft above av. terrain, 370-ft. above ground, 375-ft. above sea level; BPCT-20050906ACP.

**Transmitter:** Avalon Blvd., 2.7-mi. W of Sea Isle City, Swainton.

**Note:** Latitude and longitude coordinates shown are based on the North American Datum of 1927 (NAD 27) as currently required by the Mass Media Bureau of the FCC.

**Multichannel TV Sound:** Stereo only.

**Satellite Earth Stations:** ChannelMaster, .

**Ownership:** Access.1 Communications Corp. (Group Owner).

**Began Operation:** January 25, 1966. Sale to South Jersey Radio Inc. by William C. Wotring Jr., et al., approved by FCC February 25, 1981. Involuntary transfer of control from Howard L. Green, voting trustee to Estates of Howard L. Green & Donald M. Simmons Jr. approved by FCC December 2, 2002. Sale to present owner by South Jersey Radio Inc. approved by FCC 2003.

**Represented (legal):** Rubin, Winston, Diercks, Harris & Cooke LLP.

**Personnel:**

**Ron Smith,** General Manager.

**John Ford,** General Sales Manager.

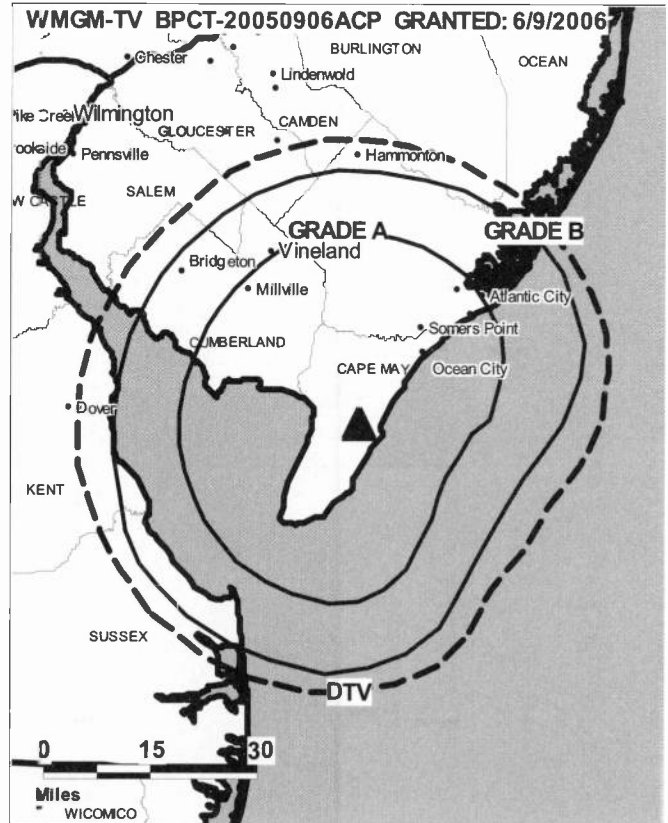
**Harvey Cox,** News Director.

**Frank Polisano,** Chief Engineer.

**Terri Cowan,** Business Manager.

**Julie Mulhall,** Program & Promotion Director.

**Willie Munns,** Production Manager.



© 2008 Warren Communications News

**Kathi Bauder,** Traffic Manager.

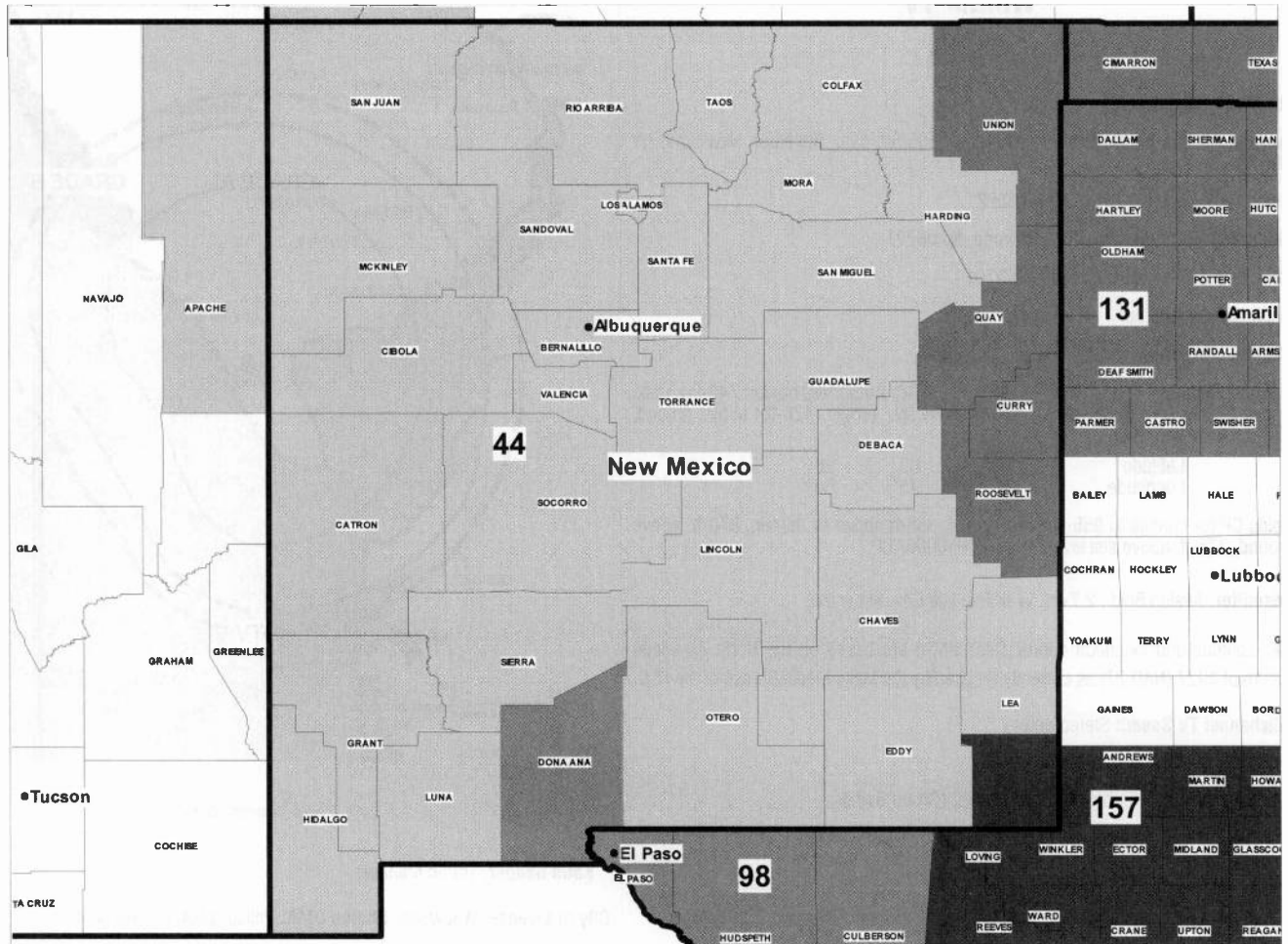
**City of License:** Wildwood. **Station DMA:** Philadelphia, PA. **Rank:** 4.

Circulation © 2007 Nielsen. Coverage based on Nielsen study.

Grand Total	Cable TV Households	Non-cable TV Households	Total TV Households
Estimated Station Totals *	170,960	0	170,960
Average Weekly Circulation (2007)	86,100	0	86,100
Average Daily Circulation (2007)			34,890
Station DMA Total	Cable TV Households	Non-cable TV Households	Total TV Households
Estimated Station Totals *	170,960	0	170,960
Average Weekly Circulation (2007)	86,100	0	86,100
Average Daily Circulation (2007)			34,890

\*Estimated station totals are sums of the Nielsen TV and Cable TV household estimates for each county in which the station registers viewing of more than 5% as per the Nielsen Survey Methods.





© 2008 Warren Communications News

MARKET	NIelsen DMA TV HOUSEHOLDS	RANK	MARKET AREA COMMERCIAL STATIONS
Albuquerque-Santa Fe, NM	677,740	44	KASA-DT (27); KASA-TV (2); KASY-DT (45); KASY-TV (50); KBIM-DT (41); KBIM-TV (10); KCHF (11); KCHF-DT (10); KLUZ-DT (42); KLUZ-TV (41); KNAT-DT (24); KNAT-TV (23); KOAT-DT (21); KOAT-TV (7); KOB-DT (26); KOB-TV (4); KOCT (6); KOCT-DT (19); KOFT-DT (8); KOFT-TV (6); KOBR (8); KOBR-DT (38); KOBR-TV (4); KOCT (6); KOCT-DT (19); KOFT-DT (8); KOFT-TV (6); KOVT (10); KOVT-DT (12); KREZ-DT (15); KREZ-TV (6); KRPV (27); KRPV-DT (28); KRQE (13); KRQE-DT (16); KRWB-TV (21); KTEL-TV (25); KTFQ-TV (14); KTLN-TV (33); KUPT (29); KUPT-DT (16); KWBC (19); KWBC-DT (29)
El Paso, TX-Las Cruces, NM	302,470	98	KDBC-DT (18); KDBC-TV (4); KFOX-DT (15); KFOX-TV (14); KINT-DT (25); KINT-TV (26); KTDO (48); KTDO-DT (47); KTFN (65); KTFN-DT (51); KTSM-DT (16); KTSM-TV (9); KVIA-DT (17); KVIA-TV (7)
Amarillo, TX	191,930	131	KAMR-DT (19); KAMR-TV (4); KCIT (14); KCIT-DT (15); KEYU-DT (31); KFDA-DT (9); KFDA-TV (10); KPTF (18); KVIH-DT (20); KVIH-TV (12); KVII-DT (23); KVII-TV (7)
Odessa-Midland, TX	137,180	157	KMID (2); KMID-DT (26); KMLM (42); KMLM-DT (43); KOSA-DT (31); KOSA-TV (7); KPEJ (24); KPEJ-DT (23); KUPB (18); KWAB-DT (33); KWAB-TV (4); KWES-DT (13); KWES-TV (9); KWWT (30)

**New Mexico *Digital* Station Totals as of October 1, 2007**

	VHF	UHF	TOTAL
Commercial Television	3	16	19
Educational Television	1	4	5
	4	20	24

**New Mexico Analog Station Totals as of October 1, 2007**

	VHF	UHF	TOTAL
Commercial Television	12	10	22
Educational Television	2	2	4
	14	12	26

**KASY-DT**  
**Ch. 45**

**Network Service:** MNT.

**Licensee:** ACME Television Licenses of New Mexico LLC, 8341 Washington NE, Albuquerque, NM 87113.

**Studio:** 8341 Washington St. NE, Albuquerque, NM 87113.

**Mailing Address:** 8341 Washington St. NE, Albuquerque, NM 87113.

**Phone:** 505-797-1919. **Fax:** 505-344-1145.

**E-mail:** contactus@my50tv

**Web Site:** <http://www.my50.tv>

**Technical Facilities:** Channel No. 45 (656-662 MHz). Authorized power: 245-kw max. visual, aural. Antenna: 4222-ft above av. terrain, 220-ft. above ground, 10830-ft. above sea level.

Latitude	35°	12'	48"
Longitude	106°	27'	00"

**Note:** Latitude and longitude coordinates shown are based on the North American Datum of 1927 (NAD 27) as currently required by the Mass Media Bureau of the FCC.

**Ownership:** ACME Communications Inc. (Group Owner).

**Began Operation:** June 1, 2003. Standard Definition.

**Personnel:**

**Stan Gill**, General Manager.

**David Butcher**, Vice President, Promotions.

**Melissa Coburne**, General Sales Manager.

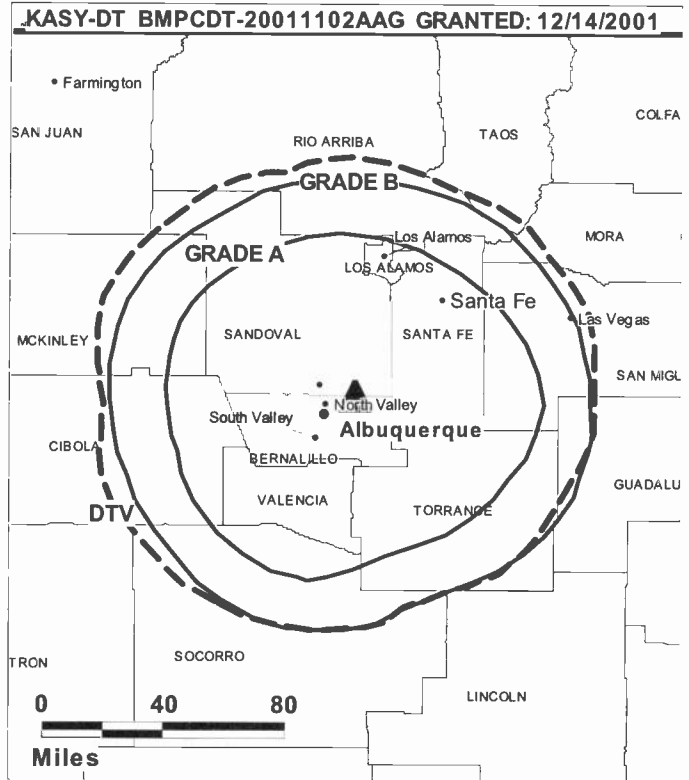
**Joe Ferguson**, General Sales Manager.

**Joe Houston**, Local Sales Manager.

**Larry Oliver**, Chief Engineer.

**Anthony Cordova**, Business Manager.

**Loretta Sanchez**, Program Director.



© 2008 Warren Communications News

**Chris Iller**, Creative Services Director.

**Steve Wroski**, Traffic Manager.

**City of License:** Albuquerque. **Station DMA:** Albuquerque-Santa Fe, NM. **Rank:** 44.

**Nielsen Data:** Not available.

**KASY-TV**  
**Ch. 50**

**Network Service:** MNT.

**Licensee:** ACME Television Licenses of New Mexico LLC, 8341 Washington NE, Albuquerque, NM 87113.

**Studio:** 8341 Washington St. NE, Albuquerque, NM 87113.

**Mailing Address:** 8341 Washington St. NE, Albuquerque, NM 87113.

**Phone:** 505-797-1919. **Fax:** 505-344-1145.

**E-mail:** contactus@my50tv.com

**Web Site:** http://www.my50.tv

**Technical Facilities:** Channel No. 50 (686-692 MHz). Authorized power: 1399-kw max. visual, aural. Antenna: 4222-ft above av. terrain, 220-ft. above ground, 10829-ft. above sea level.

Latitude 35° 12' 48"  
Longitude 106° 27' 00"

**Transmitter:** Sandia Crest.

**Note:** Latitude and longitude coordinates shown are based on the North American Datum of 1927 (NAD 27) as currently required by the Mass Media Bureau of the FCC.

**Ownership:** ACME Communications Inc. (Group Owner).

**Began Operation:** October 6, 1995. Sale to present owner by Ramar Communications II Ltd. approved by FCC June 18, 1999. ACME Communications Inc. went public September 30, 1999.

**Represented (legal):** Leventhal, Senter & Lerman PLLC.

**Personnel:**

**Stan Gill**, General Manager.

**David Butcher**, Vice President, Promotions.

**Melissa Coburne**, General Sales Manager.

**Joe Ferguson**, General Sales Manager.

**Joe Houston**, Local Sales Manager.

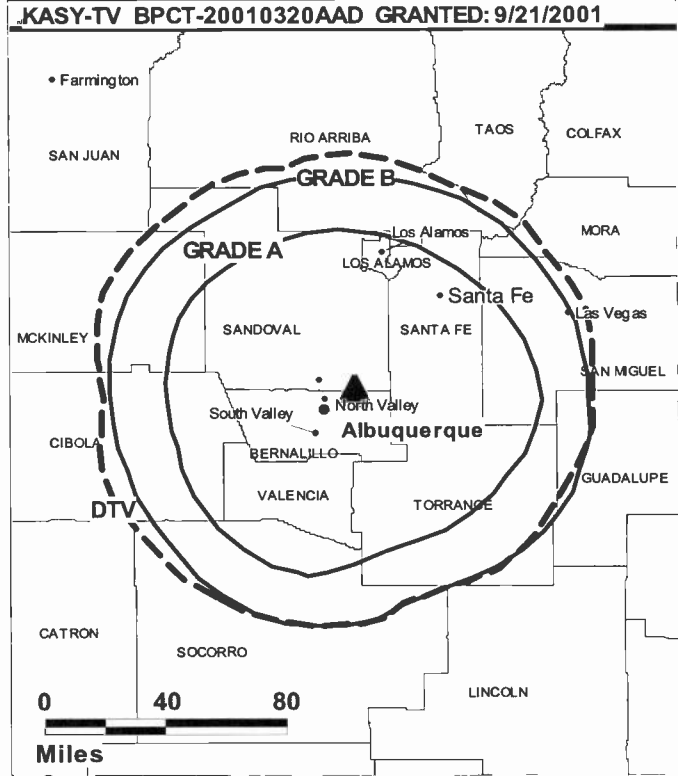
**Larry Oliver**, Chief Engineer.

**Anthony Cordova**, Business Manager.

**Loretta Sanchez**, Program Director.

**Chris Iller**, Creative Services Director.

**Steve Wroski**, Traffic Manager.



© 2008 Warren Communications News

**City of License:** Albuquerque. **Station DMA:** Albuquerque-Santa Fe, NM. **Rank:** 44.

Circulation © 2007 Nielsen. Coverage based on Nielsen study.

GrandTotal	Cable TV Households	Non-cable TV Households	Total TV Households
Estimated Station Totals *	263,120	305,480	568,600
Average Weekly Circulation (2007)	38,154	47,773	85,927
Average Daily Circulation (2007)			30,403
Station DMA Total	Cable TV Households	Non-cable TV Households	Total TV Households
Estimated Station Totals *	263,120	305,480	568,600
Average Weekly Circulation (2007)	38,154	47,773	85,927
Average Daily Circulation (2007)			30,403

\*Estimated station totals are sums of the Nielsen TV and Cable TV household estimates for each county in which the station registers viewing of more than 5% as per the Nielsen Survey Methods.

# New Mexico — Albuquerque

## KLUZ-DT Ch. 42

**Network Service:** UNV.

**Grantee:** Entravision Holdings LLC, 11900 Olympic Blvd., Suite 590, Los Angeles, CA 90064.

**Studio:** 2725 Broadbent Pkwy. NE, Suite F, Albuquerque, NM 87107.

**Mailing Address:** 2725 Broadbent Pkwy. NE, Suite F, Albuquerque, NM 87107.

**Phone:** 505-344-5589. **Fax:** 505-344-8714.

**E-mail:** mwilder@entravision.com

**Technical Facilities:** Channel No. 42 (638-644 MHz). Authorized power: 321-kw max. visual, aural. Antenna: 4140-ft above av. terrain, 118-ft. above ground, 10758-ft. above sea level.

Latitude	35°	12'	41"
Longitude	106°	26'	56"

**Note:** Latitude and longitude coordinates shown are based on the North American Datum of 1927 (NAD 27) as currently required by the Mass Media Bureau of the FCC.

**Ownership:** Entravision Communications Corp. (Group Owner).

**Began Operation:** Station operating under Special Temporary Authority at 6-kw max. visual; no on-air date

### Personnel:

**Margarita Wilder**, General Manager & General & Local Sales Manager.

**Kambiz Victory**, Chief Engineer.

**Annmarie Salazar**, Controller.

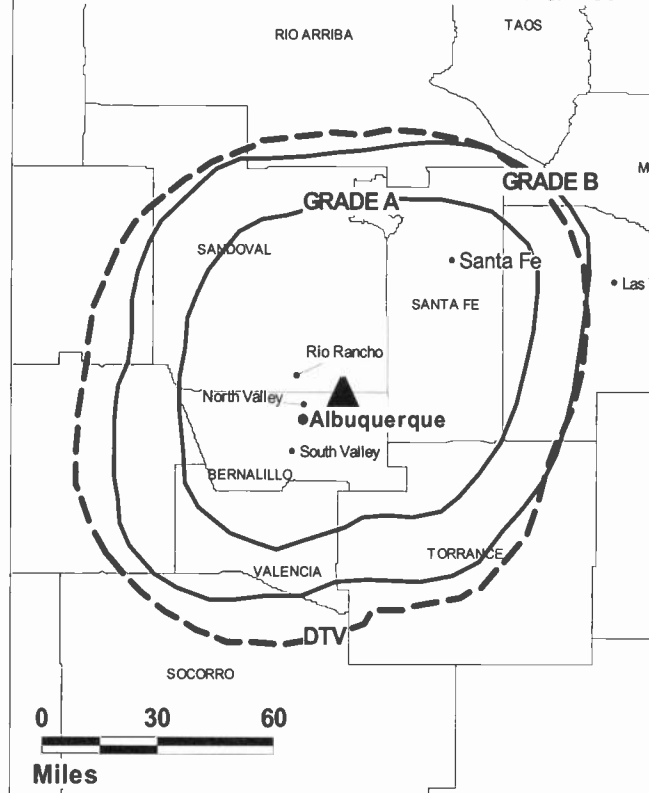
**Adrienna Valcreau**, Program Director & Traffic Manager.

**Delia J. Montoya**, Promotion Coordinator.

**Jonathan Montes**, Production Manager.

**Gretchen Young**, Research Analyst.

KLUZ-DT BMPCDT-20060705ACC GRANTED: 7/28/2006



© 2008 Warren Communications News

**Carmen Rockwell**, Office Manager.

**City of License:** Albuquerque. **Station DMA:** Albuquerque-Santa Fe, NM. **Rank:** 44.

**Nielsen Data:** Not available.

**KLUZ-TV**  
Ch. 41

**Network Service:** UNV.

**Licensee:** Entravision Holdings LLC, 11900 Olympic Blvd., Suite 590, Los Angeles, CA 90064.

**Studio:** 2725 Broadbent Pkwy. NE, Suite F, Albuquerque, NM 87107.

**Mailing Address:** 2725 Broadbent Pkwy. NE, Suite F, Albuquerque, NM 87107.

**Phone:** 505-344-5589. **Fax:** 505-344-8714.

**E-mail:** mwilder@entravision.com

**Technical Facilities:** Channel No. 41 (632-638 MHz). Authorized power: 1200-kw max. visual, 58.9-kw aural. Antenna: 4121-ft above av. terrain, 118-ft. above ground, 10758-ft. above sea level.

Latitude 35° 12' 41"  
Longitude 106° 26' 56"

**Transmitter:** Sandia Crest, approx. 30-mi. NE of Albuquerque.

**Note:** Latitude and longitude coordinates shown are based on the North American Datum of 1927 (NAD 27) as currently required by the Mass Media Bureau of the FCC.

**Satellite Earth Station:** Transmitter Comark; Scientific-Atlanta, 5-meter.

**Ownership:** Entravision Communications Corp. (Group Owner).

**Began Operation:** September 5, 1987.

**Represented (sales):** Univision.

**Represented (legal):** Thompson Hine LLP.

**Represented (engineering):** JP Associates.

**Personnel:**

**Margarita Wilder**, General Manager & General & Local Sales Manager.

**Kambiz Victory**, Chief Engineer.

**Annamarie Salazar**, Controller.

**Adrienna Valcreau**, Program Director & Traffic Manager.

**Delia J. Montoya**, Promotion Coordinator.

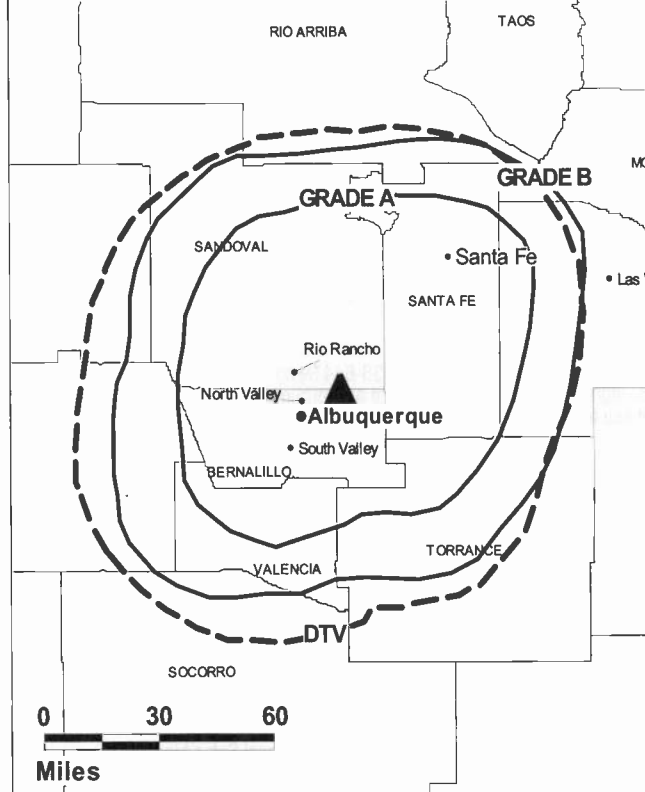
**Jonathan Montes**, Production Manager.

**Gretchen Young**, Research Analyst.

**Carmen Rockwell**, Office Manager.

**City of License:** Albuquerque. **Station DMA:** Albuquerque-Santa Fe, NM. **Rank:** 44.

KLUZ-TV BPCT-19960624KE GRANTED: 3/19/1997



© 2008 Warren Communications News

Circulation © 2007 Nielsen. Coverage based on Nielsen study.

GrandTotal	Cable TV Households	Non-cable TV Households	Total TV Households
Estimated Station Totals *	237,490	247,860	485,350
Average Weekly Circulation (2007)	19,408	25,285	44,693
Average Daily Circulation (2007)			26,101
Station DMA Total	Cable TV Households	Non-cable TV Households	Total TV Households
Estimated Station Totals *	237,490	247,860	485,350
Average Weekly Circulation (2007)	19,408	25,285	44,693
Average Daily Circulation (2007)			26,101

\*Estimated station totals are sums of the Nielsen TV and Cable TV household estimates for each county in which the station registers viewing of more than 5% as per the Nielsen Survey Methods.

**KNAT-DT**

**Ch. 24**

**Network Service:** TBN.

**Licensee:** Trinity Broadcasting Network Inc., 2442 Michelle Dr., Tustin, CA 92780.

**Studio:** 1510 Coors Blvd. NW, Albuquerque, NM 87121.

**Mailing Address:** 1510 Coors Blvd. NW, Albuquerque, NM 87121.

**Phone:** 505-836-6585. **Fax:** 505-831-8725.

**E-mail:** knat@tbn.org

**Web Site:** <http://www.tbn.org>

**Technical Facilities:** Channel No. 24 (530-536 MHz). Authorized power: 200-kw max. visual, aural. Antenna: 4078-ft above av. terrain, 59-ft. above ground, 10672-ft. above sea level.

Latitude	35°	12'	54"
Longitude	106°	27'	02"

**Note:** Latitude and longitude coordinates shown are based on the North American Datum of 1927 (NAD 27) as currently required by the Mass Media Bureau of the FCC.

**Ownership:** Trinity Broadcasting Network Inc. (Group Owner).

**Began Operation:** Station operating; no on-air date

**Represented (legal):** Colby M May.

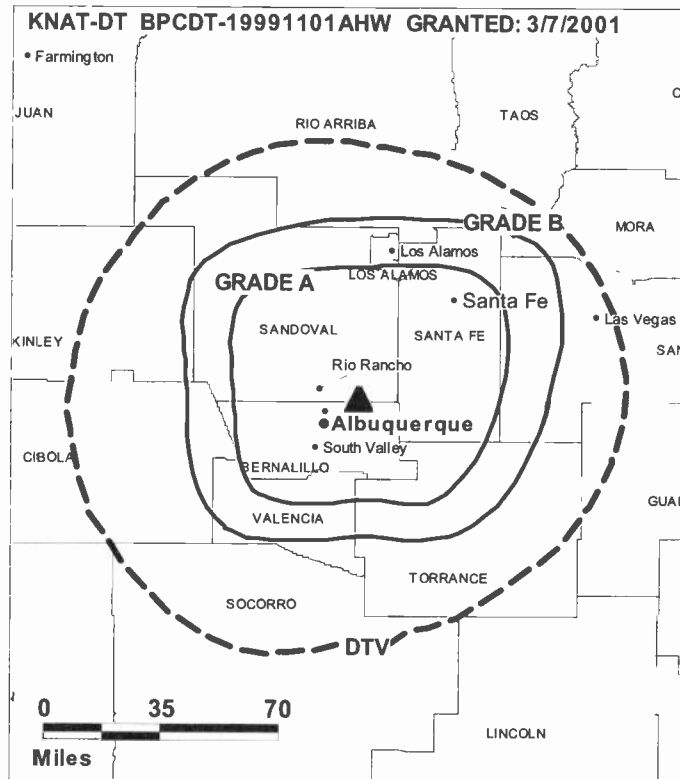
**Personnel:**

**Cynthia Mansfield**, Station Manager.

**Ben Miller**, Chief Engineer.

**Gary Pratz**, Production Manager.

**City of License:** Albuquerque. **Station DMA:** Albuquerque-Santa Fe, NM. **Rank:** 44.



© 2008 Warren Communications News

**Nielsen Data:** Not available.

**KNAT-TV**

**Ch. 23**

**Network Service:** TBN.

**Licensee:** Trinity Broadcasting Network Inc., 2442 Michelle Dr., Tustin, CA 92780.

**Studio:** 1510 Coors Blvd. NW, Albuquerque, NM 87121-1152.

**Mailing Address:** 1510 Coors Blvd. NW, Albuquerque, NM 87121.

**Phone:** 505-836-6585. **Fax:** 505-831-8725.

**E-mail:** knat@tbn.org

**Technical Facilities:** Channel No. 23 (524-530 MHz). Authorized power: 1191-kw max. & 387-kw horizontal visual, 119.1-kw & 38.7-kw horizontal aural. Antenna: 4130-ft above av. terrain, 136-ft. above ground, 10748-ft. above sea level.

Latitude 35° 12' 54"  
Longitude 106° 27' 02"

**Transmitter:** Sandia Crest, Cibola National Forest.

**Note:** Latitude and longitude coordinates shown are based on the North American Datum of 1927 (NAD 27) as currently required by the Mass Media Bureau of the FCC.

**Multichannel TV Sound:** Separate audio program.

**Satellite Earth Stations:** Transmitter Phillips; Harris, 6-meter C-band; Scientific-Atlanta, 7-meter C-band.

**Ownership:** Trinity Broadcasting Network Inc. (Group Owner).

**Began Operation:** August 10, 1975. Sale to present owner by All American TV Inc. approved by FCC May 8, 2000. Sale to All American TV Inc. by Trinity Broadcasting Network approved by FCC November 6, 1989. Sale to Trinity by John Carson, et al., approved by FCC December 4, 1985. Sale to Carson group by Eddie L. Pena, et al., approved by FCC July 23, 1982. Station left air in 1985 (Television Digest, Vol. 25:24). Later resumed operation.

**Represented (legal):** Colby M May.

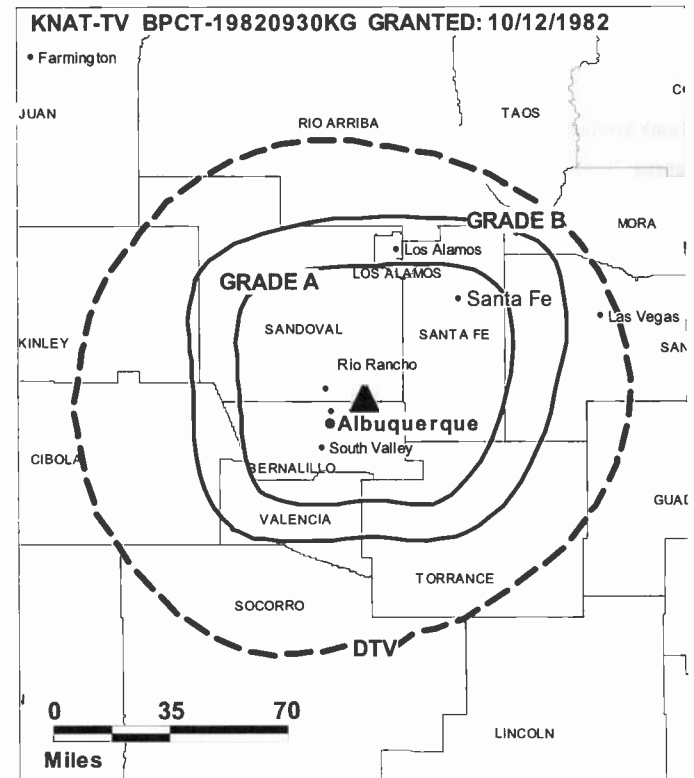
**Personnel:**

**Cynthia Mansfield,** Station Manager.

**Ben Miller,** Chief Engineer.

**Gary Pratz,** Production Manager.

**City of License:** Albuquerque. **Station DMA:** Albuquerque-Santa Fe, NM. **Rank:** 44.



© 2008 Warren Communications News

Circulation © 2007 Nielsen. Coverage based on Nielsen study.

GrandTotal	Cable TV Households	Non-cable TV Households	Total TV Households
Estimated Station Totals *	3,800	0	3,800
Average Weekly Circulation (2007)	255	0	255
Average Daily Circulation (2007)			15
Station DMA Total	Cable TV Households	Non-cable TV Households	Total TV Households
Estimated Station Totals *	3,800	0	3,800
Average Weekly Circulation (2007)	255	0	255
Average Daily Circulation (2007)			15

\*Estimated station totals are sums of the Nielsen TV and Cable TV household estimates for each county in which the station registers viewing of more than 5% as per the Nielsen Survey Methods.

**KOAT-DT**  
**Ch. 21**

**Network Service:** ABC.

**Licensee:** KOAT Hearst-Argyle Television Inc., 888 7th Ave., New York, NY 10106.

**Studio:** 3801 Carlisle Blvd. NE, Albuquerque, NM 87125.

**Mailing Address:** PO Box 25982, Albuquerque, NM 87125.

**Phone:** 505-884-7777. **Fax:** 505-884-6282.

**E-mail:** drbrown@hearst.com

**Web Site:** <http://www.koat.com>

**Technical Facilities:** Channel No. 21 (512-518 MHz). Authorized power: 280-kw max. visual, aural. Antenna: 4078-ft above av. terrain, 79-ft. above ground, 10672-ft. above sea level.

Latitude	35°	12'	53"
Longitude	106°	27'	01"

**Transmitter:** Sandia Crest antenna site.

**Note:** Latitude and longitude coordinates shown are based on the North American Datum of 1927 (NAD 27) as currently required by the Mass Media Bureau of the FCC.

**Ownership:** Hearst-Argyle Television Inc. (Group Owner).

**Began Operation:** May 1, 2002. Standard and High Definition.

**Represented (sales):** Eagle Television Sales.

**Represented (legal):** Brooks, Pierce, McLendon, Humphrey & Leonard LLP.

**Represented (engineering):** John F. X. Browne & Associates PC.

**Personnel:**

**Mary Lynn Roper**, President & General Manager.

**Steve Freifeld**, General Sales Manager.

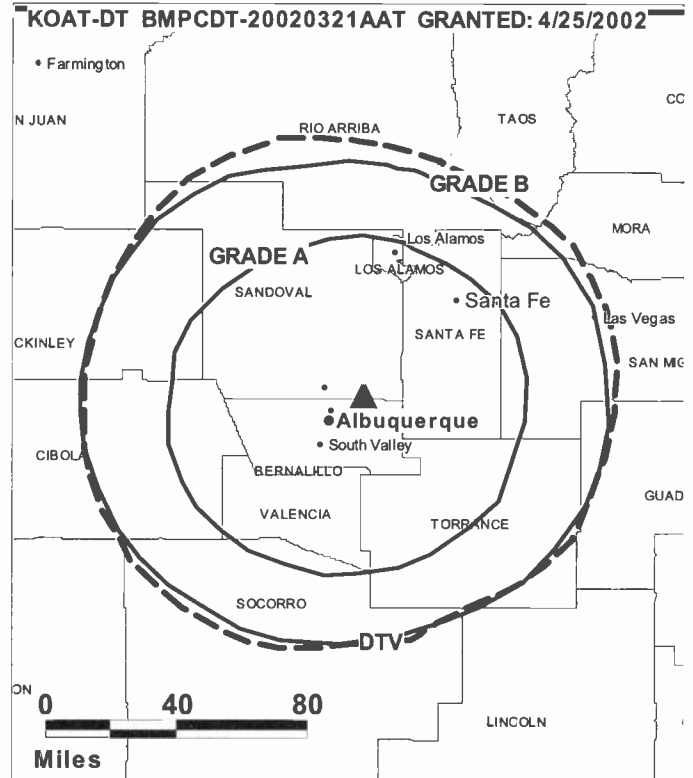
**Karen Martinez**, Local Sales Manager.

**Barbara Burzillo**, National Sales Manager.

**Sue Stephens**, News Director.

**Sinan Sadar**, Assistant News Director.

**Dan Brown**, Chief Engineer.



© 2008 Warren Communications News

**Teri Hernandez**, Program Director.

**Brian Bouloy**, Production Manager.

**Larry Kellogg**, Creative Services Director.

**Debbie Apodaca**, Traffic Manager.

**City of License:** Albuquerque. **Station DMA:** Albuquerque-Santa Fe, NM. **Rank:** 44.

**Nielsen Data:** Not available.



**KOAT-TV**

**Ch. 7**

**(Operates satellites KOCT, Carlsbad; KOVT, Silver City)**

**Network Service:** ABC.

**Licensee:** KOAT Hearst-Argyle Television Inc., 888 7th Ave., New York, NY 10106.

**Studio:** 3801 Carlisle Blvd. NE, Albuquerque, NM 87107.

**Mailing Address:** PO Box 25982, Albuquerque, NM 87125.

**Phone:** 505-884-7777. **Fax:** 505-884-6282.

**E-mail:** drbrown@hearst.com

**Web Site:** http://www.koat.com

**Technical Facilities:** Channel No. 7 (174-180 MHz). Authorized power: 87.1-kw visual, 19.4-kw aural. Antenna: 4239-ft above av. terrain, 262-ft. above ground, 10827-ft. above sea level.

Latitude 35° 12' 53"  
Longitude 106° 27' 01"

**Transmitter:** 14.5-mi. NE of Albuquerque.

**Note:** Latitude and longitude coordinates shown are based on the North American Datum of 1927 (NAD 27) as currently required by the Mass Media Bureau of the FCC.

**Satellite Earth Stations:** Transmitter Harris; Andrew, 4.5-meter; Vertex, 4.7-meter; Harris, 6.1-meter; Andrew, 9.3-meter; Standard Components, M/A-Com, Harris, Avantek receivers.

**News Services:** ABC NewsOne, UPI, CNN Newsource, AP.

**Ownership:** Hearst-Argyle Television Inc. (Group Owner).

**Began Operation:** September 28, 1953. Sale to present owner by Pulitzer Publishing Co. approved by FCC November 24, 1998 (Television Digest, Vol. 38:22, 48). Sale to Pulitzer Publishing Co. by WGAL Television Inc. approved by FCC May 7, 1969 (Vol. 9:19). Sale by Alvarado Television Co. Inc. approved by FCC January 23, 1963. Merger with KVOA-TV Tucson, approved by FCC September 30, 1959 (Vol. 15:34, 40). Sale to Clinton McKinnon by A. M. Caldwell, Walter Stiles and associates approved by FCC February 6, 1957 (Vol. 12:51; 13:6).

**Represented (sales):** Eagle Television Sales.

**Represented (legal):** Brooks, Pierce, McLendon, Humphrey & Leonard LLP.

**Represented (engineering):** John F. X. Browne & Associates PC.

**Personnel:**

**Mary Lynn Roper**, President & General Manager.

**Steve Freifeld**, General Sales Manager.

**Karen Martinez**, Local Sales Manager.

**Barbara Burzillo**, National Sales Manager.

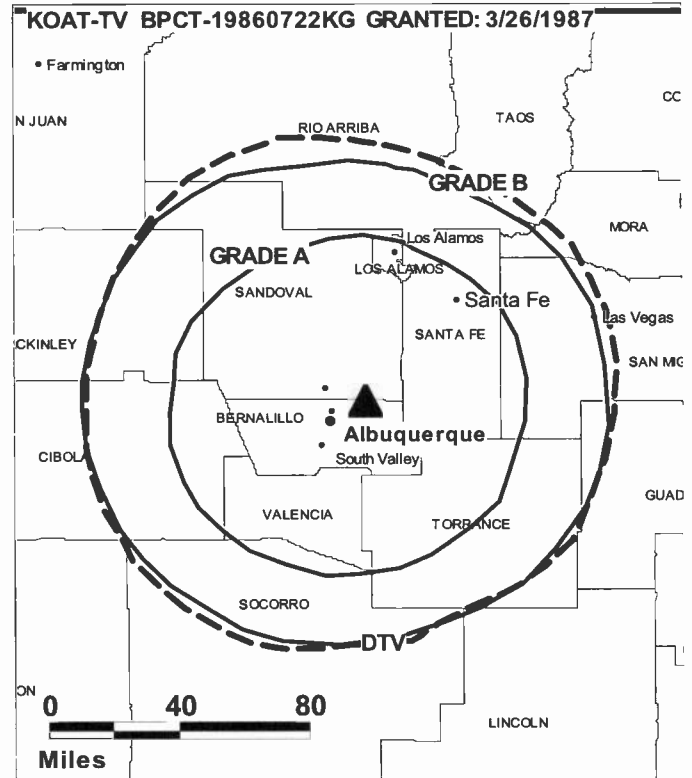
**Sue Stephens**, News Director.

**Sinan Sadar**, Assistant News Director.

**Dan Brown**, Chief Engineer.

**Teri Hernandez**, Program Director.

**Brian Bouloy**, Production Manager.



© 2008 Warren Communications News

**Larry Kellogg**, Creative Services Director.

**Debbie Apodaca**, Traffic Manager.

**City of License:** Albuquerque. **Station DMA:** Albuquerque-Santa Fe, NM. **Rank:** 44.

Circulation © 2007 Nielsen. Coverage based on Nielsen study.

GrandTotal	Cable TV Households	Non-cable TV Households	Total TV Households
Estimated Station Totals *	306,590	360,890	667,480
Average Weekly Circulation (2007)	184,464	210,156	394,620
Average Daily Circulation (2007)			199,799
Station DMA Total	Cable TV Households	Non-cable TV Households	Total TV Households
Estimated Station Totals *	266,940	355,460	622,400
Average Weekly Circulation (2007)	180,128	208,825	388,953
Average Daily Circulation (2007)			198,342
Other DMA Total	Cable TV Households	Non-cable TV Households	Total TV Households
Estimated Station Totals *	39,650	5,430	45,080
Average Weekly Circulation (2007)	4,336	1,331	5,667
Average Daily Circulation (2007)			1,457

\*Estimated station totals are sums of the Nielsen TV and Cable TV household estimates for each county in which the station registers viewing of more than 5% as per the Nielsen Survey Methods.

**KOB-DT**  
**Ch. 26**

**Network Service:** NBC.

**Licensee:** KOB-TV LLC, 3415 University Ave. W, St. Paul, MN 55114-2099.

**Studio:** 4 Broadcast Plaza SW, Albuquerque, NM 87104.

**Mailing Address:** PO Box 1351, Albuquerque, NM 87103.

**Phone:** 505-243-4411. **Fax:** 505-764-2522.

**E-mail:** jfinkel@kobtv.com

**Web Site:** <http://www.kobtv.com>

**Technical Facilities:** Channel No. 26 (542-548 MHz). Authorized power: 270-kw max. visual, aural. Antenna: 4190-ft above av. terrain, 170-ft. above ground, 10796-ft. above sea level.

Latitude	35°	12'	42"
Longitude	106°	26'	58"

**Note:** Latitude and longitude coordinates shown are based on the North American Datum of 1927 (NAD 27) as currently required by the Mass Media Bureau of the FCC.

**News Services:** NIWS, NBC News Channel, Conus, AP, NOAA.

**Ownership:** Hubbard Broadcasting Inc. (Group Owner).

**Began Operation:** August 2, 2002. Standard Definition.

**Represented (engineering):** du Treil, Lundin & Rackley Inc.

**Represented (legal):** Holland & Knight LLP.

**Represented (sales):** Petry Television Inc.

**Personnel:**

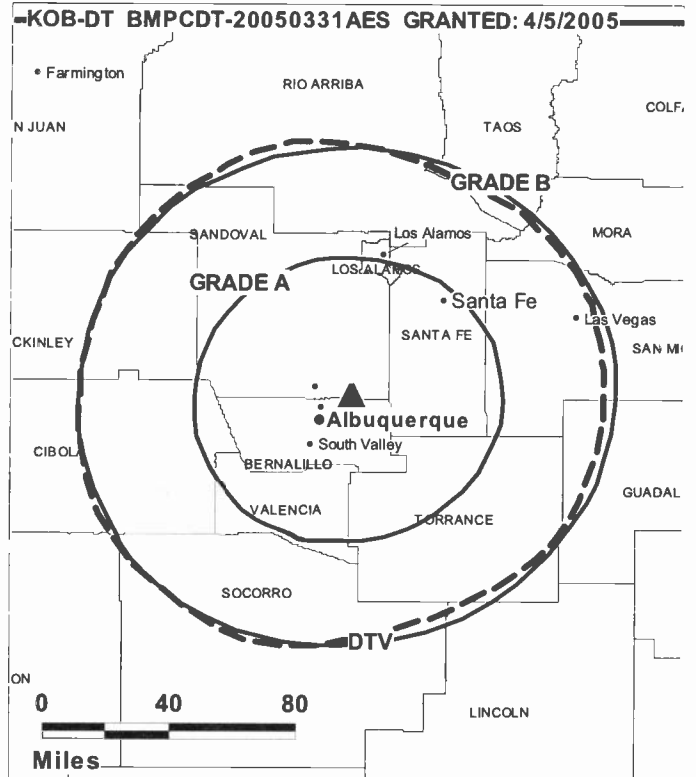
**Susan Connor**, Station Manager.

**Mike Burgess**, Vice President & General Manager.

**Jeff Finkel**, General Sales Manager.

**Sue Raybon**, Local Sales Manager.

**Sean Anker**, Engineering & Production Manager.



© 2008 Warren Communications News

**Lori Lung**, Business Manager.

**Juanita Garay**, Program Coordinator.

**Jackie Gregory**, Traffic Manager.

**City of License:** Albuquerque. **Station DMA:** Albuquerque-Santa Fe, NM. **Rank:** 44.

**Nielsen Data:** Not available.

**KOB-TV**

**Ch. 4**

**(Operates satellites KOBG-TV, Silver City; KOBF, Farmington; KOBR, Roswell)**

**Network Service:** NBC.

**Licensee:** KOB-TV LLC, 3415 University Ave. W, St. Paul, MN 55114-2099.

**Studio:** 4 Broadcast Plaza SW, Albuquerque, NM 87104.

**Mailing Address:** PO Box 1351, Albuquerque, NM 87103.

**Phone:** 505-243-4411. **Fax:** 505-764-2522.

**E-mail:** jfinkel@kobtv.com

**Web Site:** http://www.kobtv.com

**Technical Facilities:** Channel No. 4 (66-72 MHz). Authorized power: 27-kw visual, 2.7-kw aural. Antenna: 4200-ft above av. terrain, 183-ft. above ground, 10833-ft. above sea level.

Latitude 35° 12' 42"  
Longitude 106° 26' 57"

**Transmitter:** Sandia Crest.

**Note:** Latitude and longitude coordinates shown are based on the North American Datum of 1927 (NAD 27) as currently required by the Mass Media Bureau of the FCC.

**Multichannel TV Sound:** Stereo only.

**Satellite Earth Stations:** Transmitter RCA; Andrew, 2.4-meter Ku-band; RCA Americom, 4.6-meter Ku-band; Scientific-Atlanta, 5-meter C-band; Satellite Technology, 5.5-meter Ku-band; Harris, 6.2-meter Ku-band; Scientific-Atlanta, Harris receivers.

**SNG Mobile Dish:** Hubcom, Ku-band, .

**News Services:** AP, NOAA, NIWS, NBC News Channel, Conus.

**Ownership:** Hubbard Broadcasting Inc. (Group Owner).

**Began Operation:** November 29, 1948. Sale to present owner by Wayne Coy & Time Inc. approved by FCC March 13, 1957 (Television Digest, Vol. 13:2, 11). Sale to Wayne Coy & Time Inc. by T. H. Pepperday approved by FCC 1952 (Vol. 8:9, 16, 17, 22).

**Represented (sales):** Petry Television Inc.

**Represented (legal):** Holland & Knight LLP.

**Represented (engineering):** du Treil, Lundin & Rackley Inc.

**Personnel:**

**Susan Connor,** Station Manager.

**Mike Burgess,** Vice President & General Manager.

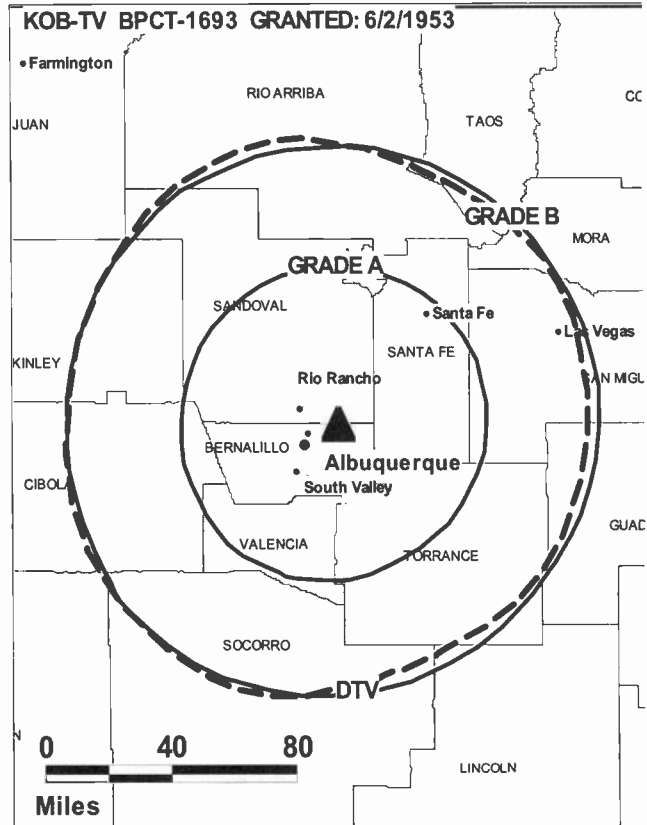
**Jeff Finkel,** General Sales Manager.

**Sue Raybon,** Local Sales Manager.

**Sean Anker,** Engineering & Production Manager.

**Lori Lung,** Business Manager.

**Juanita Garay,** Program Coordinator.



**Jackie Gregory,** Traffic Manager.

**City of License:** Albuquerque. **Station DMA:** Albuquerque-Santa Fe, NM. **Rank:** 44.

Circulation © 2007 Nielsen. Coverage based on Nielsen study.

GrandTotal	Cable TV Households	Non-cable TV Households	Total TV Households
Estimated Station Totals *	198,210	358,260	556,470
Average Weekly Circulation (2007)	132,816	182,754	315,570
Average Daily Circulation (2007)			149,159
Station DMA Total	Cable TV Households	Non-cable TV Households	Total TV Households
Estimated Station Totals *	197,360	355,460	552,820
Average Weekly Circulation (2007)	132,301	182,396	314,697
Average Daily Circulation (2007)			148,820
Other DMA Total	Cable TV Households	Non-cable TV Households	Total TV Households
Estimated Station Totals *	850	2,800	3,650
Average Weekly Circulation (2007)	515	358	873
Average Daily Circulation (2007)			339

\*Estimated station totals are sums of the Nielsen TV and Cable TV household estimates for each county in which the station registers viewing of more than 5% as per the Nielsen Survey Methods.

# New Mexico — Albuquerque

**KRQE**

**Ch. 13**

**(Operates satellites KREZ-TV, Durango; KBIM-TV, Roswell)**

**Network Service:** CBS.

**Licensee:** LIN of New Mexico LLC, 4 Richmond Square, Suite 200, Providence, RI 02906.

**Studio:** 13 Broadcast Plz SW, Albuquerque, NM 87104.

**Mailing Address:** 13 Broadcast Plz SW, Albuquerque, NM 87104.

**Phone:** 505-243-2285. **Fax:** 505-248-1464.

**E-mail:** bill.diven@krqe.com

**Web Site:** <http://www.krqe.com>

**Technical Facilities:** Channel No. 13 (210-216 MHz). Authorized power: 88.3-kw visual, 8.98-kw aural. Antenna: 4222-ft above av. terrain, 10827-ft. above ground, 177-ft. above sea level.

Latitude 35° 12' 40"  
Longitude 106° 26' 57"

**Transmitter:** Sandia Crest.

**Note:** Latitude and longitude coordinates shown are based on the North American Datum of 1927 (NAD 27) as currently required by the Mass Media Bureau of the FCC.

**Multichannel TV Sound:** Stereo and separate audio program.

**Satellite Earth Stations:** Transmitter Harris; Scientific-Atlanta, 4.2-meter Ku-band; Microdyne, 5-meter C-band; Scientific-Atlanta, 7-meter C-band; Scientific-Atlanta, Microdyne, M/A-Corn receivers.

**News Service:** AP.

**Ownership:** LIN TV Corp. (Group Owner).

**Began Operation:** October 4, 1953. Sale to New Mexico Broadcasting Co. by estate of Goldie Hebenstreit approved by FCC June 5, 1984. Transfer of control to Lee Enterprises Inc. approved by FCC September 16, 1991. Sale to Emmis Communications Corp. by Lee Enterprises Inc. approved by FCC September 27, 2000. Sale to present owner by Emmis Communications Corp. approved by FCC November 29, 2005.

**Represented (sales):** Harrington Righter & Parsons Inc. (HRP).

**Represented (legal):** Wilmer Cutler Pickering Hale & Dorr LLP.

**Personnel:**

**William Anderson**, General Manager.

**Arnie Routson**, General Sales Manager.

**Kim Smith**, Local Sales Manager.

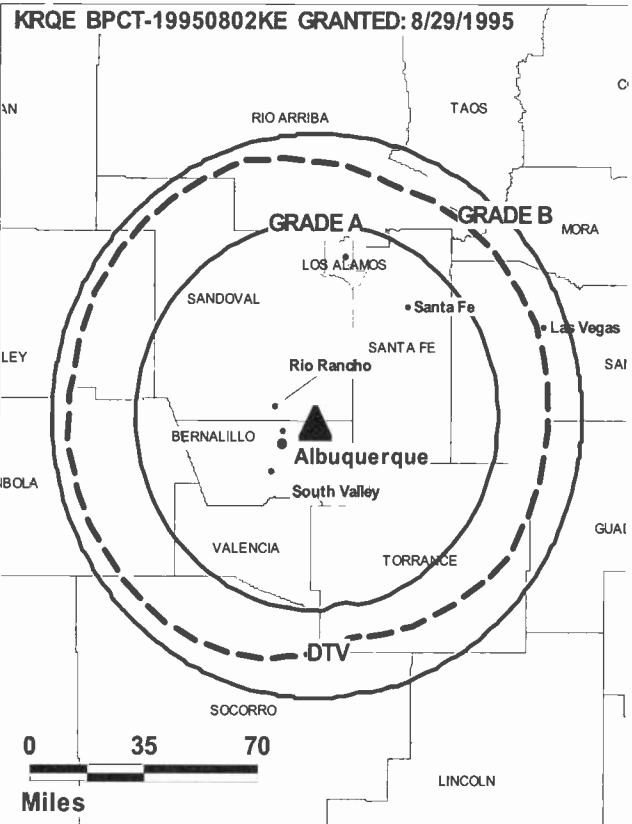
**Mary Lou Davis**, National Sales Manager.

**Michelle Donaldson**, News Director.

**Frank Lilley**, Engineering Director.

**Bill Worden**, Business Manager.

**Frank Woskofs**, Program & Production Manager.



© 2008 Warren Communications News

**Parker Harms**, Promotion Director.

**Pat Gonzales**, Traffic Manager.

**City of License:** Albuquerque. **Station DMA:** Albuquerque-Santa Fe, NM. **Rank:** 44.

Circulation © 2007 Nielsen. Coverage based on Nielsen study.

GrandTotal	Cable TV Households	Non-cable TV Households	Total TV Households
Estimated Station Totals *	201,380	358,260	559,640
Average Weekly Circulation (2007)	139,176	201,268	340,444
Average Daily Circulation (2007)			170,541
Station DMA Total	Cable TV Households	Non-cable TV Households	Total TV Households
Estimated Station Totals *	200,530	355,460	555,990
Average Weekly Circulation (2007)	138,692	200,543	339,235
Average Daily Circulation (2007)			170,037
Other DMA Total	Cable TV Households	Non-cable TV Households	Total TV Households
Estimated Station Totals *	850	2,800	3,650
Average Weekly Circulation (2007)	484	725	1,209
Average Daily Circulation (2007)			504

\*Estimated station totals are sums of the Nielsen TV and Cable TV household estimates for each county in which the station registers viewing of more than 5% as per the Nielsen Survey Methods.

**KRQE-DT**

**Ch. 16**

**Network Service:** CBS.

**Licensee:** LIN of New Mexico LLC, 4 Richmond Square, Suite 200, Providence, RI 02906.

**Studio:** 13 Broadcast Plaza SW, Albuquerque, NM 87104.

**Mailing Address:** 13 Broadcast Plaza SW, Albuquerque, NM 87104.

**Phone:** 505-243-2285. **Fax:** 505-248-1464.

**E-mail:** bill.diven@krqe.com

**Web Site:** <http://www.krqe.com>

**Technical Facilities:** Channel No. 16 (482-488 MHz). Authorized power: 75-kw max. visual, aural. Antenna: 4160-ft above av. terrain, 130-ft. above ground, 10779-ft. above sea level.

Latitude	35°	12'	40"
Longitude	106°	26'	57"

**Note:** Latitude and longitude coordinates shown are based on the North American Datum of 1927 (NAD 27) as currently required by the Mass Media Bureau of the FCC.

**Ownership:** LIN TV Corp. (Group Owner).

**Began Operation:** May 31, 2002. High Definition.

**Represented (legal):** Wilmer Cutler Pickering Hale & Dorr LLP.

**Represented (sales):** Harrington Righter & Parsons Inc. (HRP).

**Personnel:**

**William Anderson**, General Manager.

**Arnie Routson**, General Sales Manager.

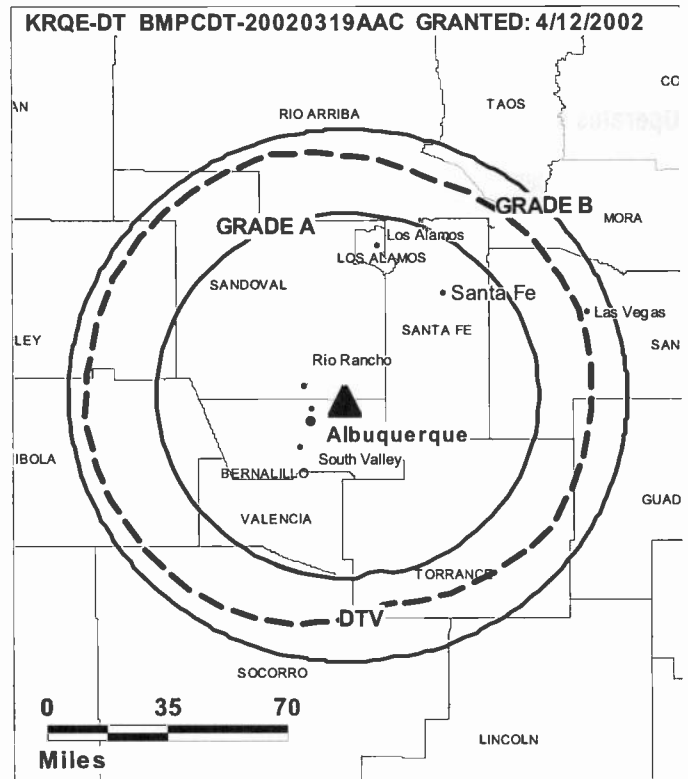
**Kim Smith**, Local Sales Manager.

**Mary Lou Davis**, National Sales Manager.

**Michelle Donaldson**, News Director.

**Frank Lilley**, Engineering Director.

**Bill Worden**, Business Manager.



© 2008 Warren Communications News

**Frank Woskofs**, Program & Production Manager.

**Parker Harms**, Promotion Director.

**Pat Gonzales**, Traffic Manager.

**City of License:** Albuquerque. **Station DMA:** Albuquerque-Santa Fe, NM. **Rank:** 44.

**Nielsen Data:** Not available.

**KTFQ-TV**  
**Ch. 14**

**Network Service:** TEL.

**Licensee:** Telefutura Albuquerque LLC, 1999 Avenue of the Stars, Suite 3050, Los Angeles, CA 90067.

**Studio:** 211 Montano Rd. NW, Suite A, Albuquerque, NM 87107.

**Mailing Address:** 211 Montano Rd. NW, Suite A, Albuquerque, NM 87107.

**Phone:** 505-345-0014. **Fax:** 505-345-4217.

**Technical Facilities:** Channel No. 14 (470-476 MHz). Authorized power: 5000-kw max. visual, aural. Antenna: 1234-ft above av. terrain, 1014-ft. above ground, 7014-ft. above sea level.

Latitude 35° 24' 44"  
Longitude 106° 43' 32"

**Transmitter:** 6.2-mi. N 68 degrees to Santa Ana Pueblo.

**Note:** Latitude and longitude coordinates shown are based on the North American Datum of 1927 (NAD 27) as currently required by the Mass Media Bureau of the FCC.

**Ownership:** Univision Communications Inc. (Group Owner).

**Began Operation:** April 28, 1999. Transfer of control to Broadcasting Media Partners Inc. approved by FCC March 27, 2007. Sale to present owner by Paxson Communications Corp. approved by FCC May 2, 2003. Sale to Paxson Communications Corp. by Roberts Broadcasting Co. approved by FCC July 11, 2001.

**Represented (legal):** Covington & Burling.

**Represented (engineering):** John F. X. Browne & Associates PC.

**Personnel:**

**Barb Wagoner**, General Sales Manager.

**Jennifer Fisk**, Business Manager.

**Kathy Salazar**, Local Sales Manager.

**City of License:** Albuquerque. **Station DMA:** Albuquerque-Santa Fe, NM. **Rank:** 44.

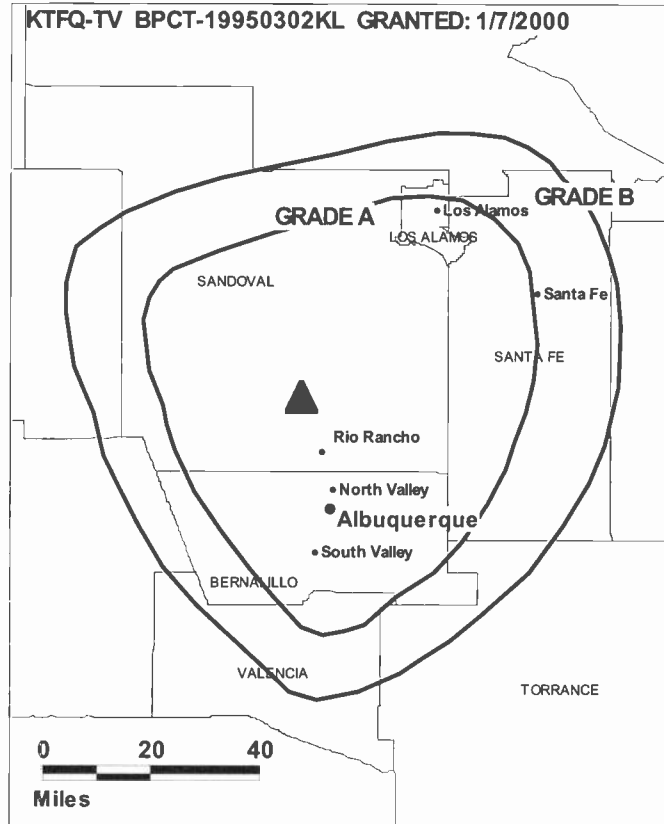
The industry bible...

# Consumer Electronics Daily

Warren Communications News

Free 30-day trial — call 800-771-9202 or visit [www.warren-news.com](http://www.warren-news.com)

KTFQ-TV BPCT-19950302KL GRANTED: 1/7/2000



© 2008 Warren Communications News

Circulation © 2007 Nielsen. Coverage based on Nielsen study.

GrandTotal	Cable TV Households	Non-cable TV Households	Total TV Households
Estimated Station Totals *	6,050	155,280	161,330
Average Weekly Circulation (2007)	351	11,687	12,038
Average Daily Circulation (2007)			4,773
Station DMA Total	Cable TV Households	Non-cable TV Households	Total TV Households
Estimated Station Totals *	6,050	155,280	161,330
Average Weekly Circulation (2007)	351	11,687	12,038
Average Daily Circulation (2007)			4,773

\*Estimated station totals are sums of the Nielsen TV and Cable TV household estimates for each county in which the station registers viewing of more than 5% as per the Nielsen Survey Methods.

**KOCT**  
**Ch. 6**  
 (Satellite of KOAT-TV, Albuquerque)

**Network Service:** ABC.

**Licensee:** KOAT Hearst-Argyle Television Inc., PO Box 1800, c/o Brooks, Pierce, McLendon, Humphrey & Leonard, Raleigh, NC 27602.

**Studio:** 3801 Carlisle Blvd. NE, Albuquerque, NM 87107.

**Mailing Address:** PO Box 25982, Albuquerque, NM 87125.

**Phone:** 505-884-7777. **Fax:** 505-884-6282.

**E-mail:** drbrown@hearst.com

**Web Site:** http://www.koat.com

**Technical Facilities:** Channel No. 6 (82-88 MHz). Authorized power: 100-kw visual, 10-kw aural. Antenna: 1200-ft above av. terrain, 1047-ft. above ground, 4758-ft. above sea level.

Latitude 32° 47' 39"  
 Longitude 104° 12' 27"

Holds CP for change to 1199-ft above av. terrain, 1004-ft. above ground, 4715-ft. above sea level; lat. 32° 47' 38", long. 104° 12' 29", BPCT-20060630ABM.

**Note:** Latitude and longitude coordinates shown are based on the North American Datum of 1927 (NAD 27) as currently required by the Mass Media Bureau of the FCC.

**Multichannel TV Sound:** Stereo only.

**News Services:** UPI, CNN Newsource, AP, ABC NewsOne.

**Ownership:** Hearst-Argyle Television Inc. (Group Owner).

**Began Operation:** August 24, 1956. Sale to present owner by Pulitzer Publishing Co. approved by FCC November 24, 1998 (Television Digest, Vol. 38:22, 48). Sale to Pulitzer Publishing Co. by March Media Inc. approved by FCC December 18, 1992. Sale to March Media by John B. Walton Jr. approved by FCC February 24, 1976. Sale to Walton by John Deme approved by FCC September 7, 1966 (Vol. 6:22, 37). Sale to Deme (Voice of the Caverns Inc.) by Edward P. Talbott & associates approved by FCC June 19, 1963 (Vol. 3:9, 25). Transfer of control by Nancy H. Battison to Talbott group approved by FCC February 20, 1958 (Vol. 14:2, 8).

**Represented (sales):** Eagle Television Sales.

**Represented (legal):** Brooks, Pierce, McLendon, Humphrey & Leonard LLP.

**Personnel:**

**Mary Lynn Roper**, President & General Manager.

**Steve Freifeld**, General Sales Manager.

**Karen Martinez**, Local Sales Manager.

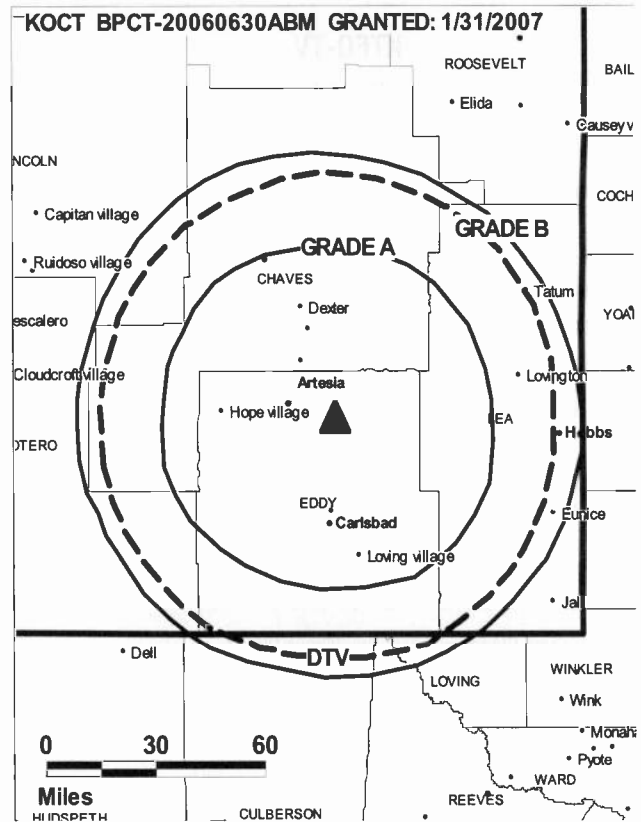
**Barbara Bruzillo**, National Sales Manager.

**Suzanne Stephens**, News Director.

**Dan Brown**, Chief Engineer.

**William Worden**, Business Manager.

**Teri Hernandez**, Program Director.



© 2008 Warren Communications News

**Brian Bouloy**, Production Manager.

**Sinan Sadar**, Assistant News Director.

**Larry Kellogg**, Creative Services Director.

**Debbie Apodaca**, Traffic Manager.

**City of License:** Carlsbad. **Station DMA:** Albuquerque-Santa Fe, NM. **Rank:** 44.

Circulation © 2007 Nielsen. Coverage based on Nielsen study.

GrandTotal	Cable TV Households	Non-cable TV Households	Total TV Households
Estimated Station Totals *	11,570	7,810	19,380
Average Weekly Circulation (2007)	7,312	1,351	8,663
Average Daily Circulation (2007)			4,225

Station DMA Total	Cable TV Households	Non-cable TV Households	Total TV Households
Estimated Station Totals *	11,570	7,810	19,380
Average Weekly Circulation (2007)	7,312	1,351	8,663
Average Daily Circulation (2007)			4,225

\*Estimated station totals are sums of the Nielsen TV and Cable TV household estimates for each county in which the station registers viewing of more than 5% as per the Nielsen Survey Methods.

**KOCT-DT**  
**Ch. 19**

**Network Service:** ABC.

**Grantee:** KOAT Hearst-Argyle Television Inc., PO Box 1800, c/o Brooks, Pierce, McLendon, Humphrey & Leonard, Raleigh, NC 27602.

**KOCT-DT:** 3801 Carlisle Blvd. NE, Albuquerque, NM 87101.

**Mailing Address:** PO Box 25982, Albuquerque, NM 87125.

**Phone:** 505-884-7777. **Fax:** 506-884-6282.

**E-mail:** drbrown@hearst.com

**Web Site:** http://www.koat.com

**Technical Facilities:** Channel No. 19 (500-506 MHz). Authorized power: 912-kw max. visual, aural. Antenna: 1093-ft above av. terrain, 906-ft. above ground, 4616-ft. above sea level.

Latitude	32°	47'	38"
Longitude	104°	12'	29"

**Note:** Latitude and longitude coordinates shown are based on the North American Datum of 1927 (NAD 27) as currently required by the Mass Media Bureau of the FCC.

**Ownership:** Hearst-Argyle Television Inc. (Group Owner).

**Began Operation:** Station operating under Special Temporary Authority at 3-kw max. visual; no on-air date

**Represented (legal):** Brooks, Pierce, McLendon, Humphrey & Leonard LLP.

**Personnel:**

**Mary Lynn Roper**, President & General Manager.

**Steve Freifeld**, General Sales Manager.

**Karen Martinez**, Local Sales Manager.

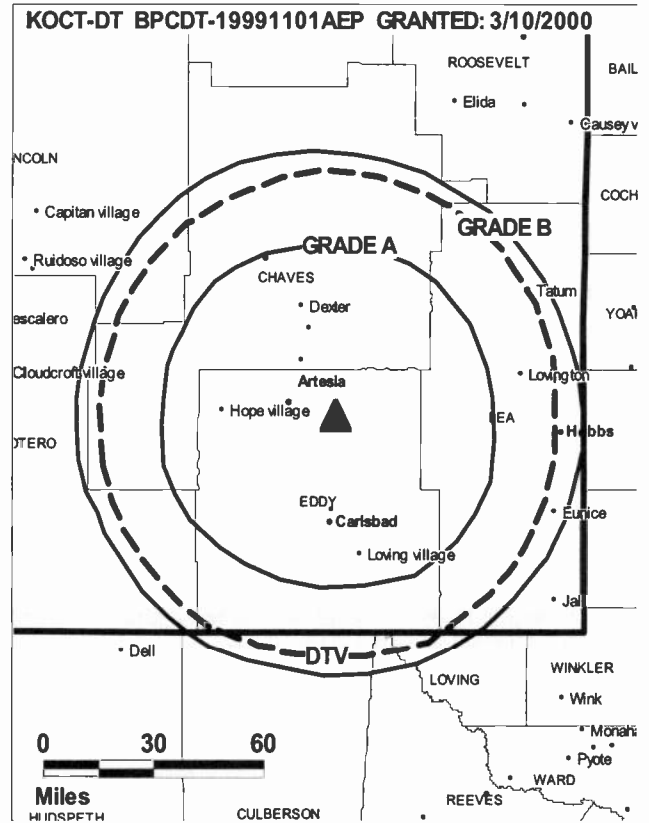
**Barbara Bruzillo**, National Sales Manager.

**Suzanne Stephens**, News Director.

**Dan Brown**, Chief Engineer.

**William Worden**, Business Manager.

**Teri Hernandez**, Program Director.



© 2008 Warren Communications News

**Brian Boulooy**, Production Manager.

**Sinan Sadar**, Assistant News Director.

**Larry Kellogg**, Creative Services Director.

**Debbie Apodaca**, Traffic Manager.

**City of License:** Carlsbad. **Station DMA:** Albuquerque-Santa Fe, NM. **Rank:** 44.

**Nielsen Data:** Not available.



**KTEL-TV**  
**Ch. 25**  
**(Satellite of KTEL-LP, Albuquerque)**

**Network Service:** TMO.

**Licensee:** Ramar Communications II Ltd., PO Box 3757, 9800 University Ave., Lubbock, TX 79452.

**Studio:** 2400 Monroe NE, Albuquerque, NM 87110.

**Mailing Address:** Box 30068, Albuquerque, NM 87190.

**Phone:** 505-884-5353. **Fax:** 505-889-8390.

**E-mail:** gزابالا@ktelvtv.com

**Web Site:** <http://www.telemundo.com>

**Technical Facilities:** Channel No. 25 (536-542 MHz). Authorized power: 100-kw max. visual, aural. Antenna: 439-ft above av. terrain, 400-ft. above ground, 3576-ft. above sea level.

Latitude 32° 26' 09"  
 Longitude 104° 11' 14"

Holds CP for change to 113-kw max. visual, 440-ft above av. terrain, 400-ft. above ground, 3576-ft. above sea level; BPCT-20040416AAB.

**Transmitter:** 3-mi. E of Carlsbad.

**Note:** Latitude and longitude coordinates shown are based on the North American Datum of 1927 (NAD 27) as currently required by the Mass Media Bureau of the FCC.

**Ownership:** Ramar Communications II Ltd. (Group Owner).

**Began Operation:** Sale to present owner by Roger L. Mills approved by FCC August 10, 1999

**Personnel:**

**Gabriel Zabala**, General Manager.

**Ray Moran**, Chief Engineer.

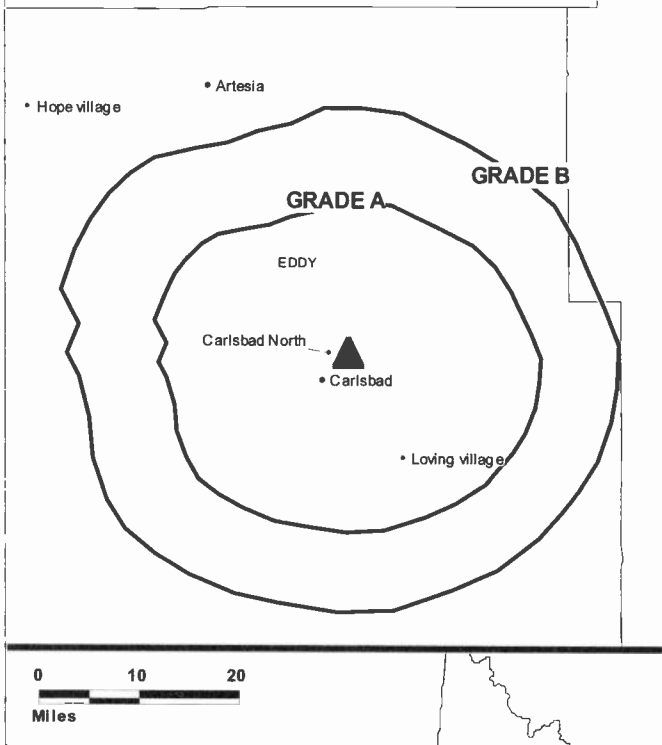
**City of License:** Carlsbad. **Station OMA:** Albuquerque-Santa Fe, NM. **Rank:** 44.



FULLY SEARCHABLE • CONTINUOUSLY UPDATED • DISCOUNT RATES FOR PRINT PURCHASERS

For more information call 800-771-9202 or visit [www.warren-news.com](http://www.warren-news.com)

KTEL-TV BPCT-20040416AAB GRANTED: 4/25/2005



© 2008 Warren Communications News

Circulation © 2007 Nielsen. Coverage based on Nielsen study.

GrandTotal	Cable TV Households	Non-cable TV Households	Total TV Households
Estimated Station Totals *	58,960	0	58,960
Average Weekly Circulation (2007)	5,247	0	5,247
Average Daily Circulation (2007)			1,298
Station DMA Total	Cable TV Households	Non-cable TV Households	Total TV Households
Estimated Station Totals *	58,960	0	58,960
Average Weekly Circulation (2007)	5,247	0	5,247
Average Daily Circulation (2007)			1,298

\*Estimated station totals are sums of the Nielsen TV and Cable TV household estimates for each county in which the station registers viewing of more than 5% as per the Nielsen Survey Methods.

# New Mexico — Clovis

## KVII-DT Ch. 20

**Network Service:** ABC.

**Grantee:** Barrington Amarillo License LLC, 2500 W. Higgins Rd., Suite 880, Hoffman Estates, IL 60195.

**Studio:** One Broadcast Center, Amarillo, TX 79101.

**Mailing Address:** One Broadcast Center, Amarillo, TX 79101.

**Phone:** 806-373-1787. **Fax:** 806-371-7329.

**E-mail:** bloftin@kvii.com

**Web Site:** <http://www.kvii.com>

**Technical Facilities:** Channel No. 20 (506-512 MHz). Authorized power: 1000-kw max. visual, aural. Antenna: 591-ft above av. terrain, 604-ft. above ground, 4632-ft. above sea level.

Latitude	34°	11'	34"
Longitude	103°	16'	46"

**Note:** Latitude and longitude coordinates shown are based on the North American Datum of 1927 (NAD 27) as currently required by the Mass Media Bureau of the FCC.

**Ownership:** Pilot Group LP (Group Owner).

**Began Operation:** April 11, 2002. Station operating under Special Temporary Authority at 0.26-kw max. visual.

**Represented (legal):** Paul, Hastings, Janofsky & Walker LLP.

### Personnel:

**Lynn Fairbanks**, President, General Manager & General Sales Manager.

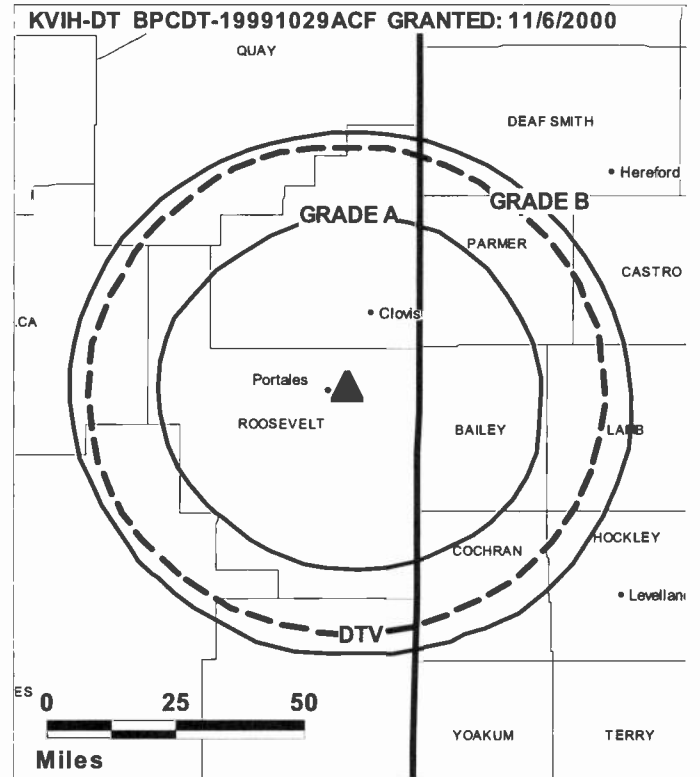
**Dusty Green**, Operations Manager & News Director.

**Connie Mosley**, Local Sales Manager.

**William R. Canady**, Engineering Director.

**Laura Lane**, Business Manager.

**Paula Harris**, Program Director.



© 2008 Warren Communications News

**Lisa Schmidt**, Production Manager & Creative Services Director.

**Margaret Burris**, Traffic Manager.

**City of License:** Clovis. **Station DMA:** Amarillo, TX. **Rank:** 131.

**Nielsen Data:** Not available.

**KVIH-TV**  
**Ch. 12**  
**(Satellite of KVII-TV, Amarillo)**

**Network Service:** ABC.

**Licensee:** Barrington Amarillo License LLC, 2500 W. Higgins Rd., Suite 880, Hoffman Estates, IL 60195.

**Studio:** One Broadcast Center, Amarillo, TX 79101-4328.

**Mailing Address:** One Broadcast Center, Amarillo, TX 79101-4328.

**Phone:** 806-373-1787. **Fax:** 806-371-7329.

**E-mail:** bloffin@kvii.com

**Web Site:** http://www.kvii.com

**Technical Facilities:** Channel No. 12 (204-210 MHz). Authorized power: 178-kw visual, 3.5-kw aural. Antenna: 670-ft above av. terrain, 719-ft. above ground, 4749-ft. above sea level.

Latitude 34° 11' 34"  
 Longitude 103° 16' 44"

**Transmitter:** 3.4-mi. ENE of center of Portales, 0.55-mi. NE of State Rte. 88.

**Note:** Latitude and longitude coordinates shown are based on the North American Datum of 1927 (NAD 27) as currently required by the Mass Media Bureau of the FCC.

**Ownership:** Pilot Group LP (Group Owner).

**Began Operation:** December 2, 1956. Sale to present owner by New Vision Group LLC approved by FCC June 15, 2005. Sale to New Vision Group LLC by Marsh Media Inc. approved by FCC October 25, 2002. Sale to Marsh Media Inc. by McAlister Television Enterprises approved by FCC July 28, 1986. Sale to McAlister Television Enterprises by Melvin L. Wheeler approved by FCC March 23, 1979. Sale to Wheeler by Bass Broadcasting approved by FCC October 5, 1976. Sale to Bass by Marshall Enterprises Inc. approved by FCC January 22, 1964. Sale to Marshall Enterprises by Texas-New Mexico Broadcasting Co. approved by FCC November 15, 1961. Sale to Texas-New Mexico Broadcasting Co. by Frank Lesley & Mae Strauss approved by FCC October 22, 1959.

**Represented (sales):** Katz Television.

**Represented (legal):** Paul, Hastings, Janofsky & Walker LLP.

**Represented (engineering):** Smith & Fisher.

**Personnel:**

**Lynn Fairbanks**, President, General Manager & General Sales Manager.

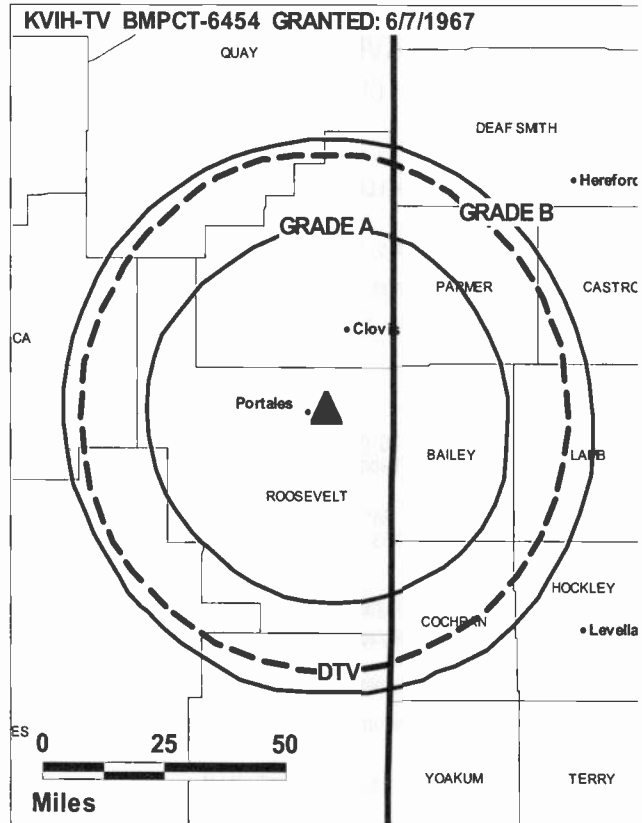
**Dusty Green**, Operations Manager & News Director.

**Connie Mosley**, Local Sales Manager.

**William R. Canady**, Engineering Director.

**Laura Lane**, Business Manager.

**Paula Harris**, Program Director.



© 2008 Warren Communications News

**Lisa Schmidt**, Production Manager & Creative Services Director.

**Margaret Burris**, Traffic Manager.

**City of License:** Clovis. **Station DMA:** Amarillo, TX. **Rank:** 131.

Circulation © 2007 Nielsen. Coverage based on Nielsen study.

GrandTotal	Cable TV Households	Non-cable TV Households	Total TV Households
Estimated Station Totals *	10,950	5,140	16,090
Average Weekly Circulation (2007)	5,713	300	6,013
Average Daily Circulation (2007)			1,731
Station DMA Total	Cable TV Households	Non-cable TV Households	Total TV Households
Estimated Station Totals *	10,950	5,140	16,090
Average Weekly Circulation (2007)	5,713	300	6,013
Average Daily Circulation (2007)			1,731

\*Estimated station totals are sums of the Nielsen TV and Cable TV household estimates for each county in which the station registers viewing of more than 5% as per the Nielsen Survey Methods.

**KOBF**  
**Ch. 12**  
 (Satellite of KOB-TV, Albuquerque)

**Network Service:** NBC.

**Licensee:** KOB-TV LLC, 3415 University Ave. W, St. Paul, MN 55114-2099.

**Studio:** 825 W. Broadway, Farmington, NM 87401.

**Mailing Address:** 825 W. Broadway, Farmington, NM 87401.

**Phone:** 505-326-1141. **Fax:** 505-327-5196.

**E-mail:** jgaray@kobtv.com

**Web Site:** http://www.kobftv.com

**Technical Facilities:** Channel No. 12 (204-210 MHz). Authorized power: 316-kw visual, 31.6-kw aural. Antenna: 410-ft above av. terrain, 209-ft. above ground, 6049-ft. above sea level.

Latitude 36° 41' 43"  
 Longitude 108° 13' 14"

**Transmitter:** 2-mi. SSW of Farmington on Hwy. 371.

**Note:** Latitude and longitude coordinates shown are based on the North American Datum of 1927 (NAD 27) as currently required by the Mass Media Bureau of the FCC.

**Satellite Earth Station:** Transmitter RCA; RCA Americom, Ku-band; Avcom receivers.

**News Services:** AP, NBC News Channel, Conus.

**Ownership:** Hubbard Broadcasting Inc. (Group Owner).

**Began Operation:** October 20, 1972. Sale to present owner by Stephen Adams, et al., approved by FCC July 27, 1983. Sale to Adams by John R. Catsis, et al., approved by FCC January 30, 1981. Sale by Gerald R. Proctor, et al., approved by FCC January 26, 1977.

**Represented (sales):** Petry Television Inc.

**Represented (legal):** Holland & Knight LLP.

**Personnel:**

**Steve Henderson**, General Manager.

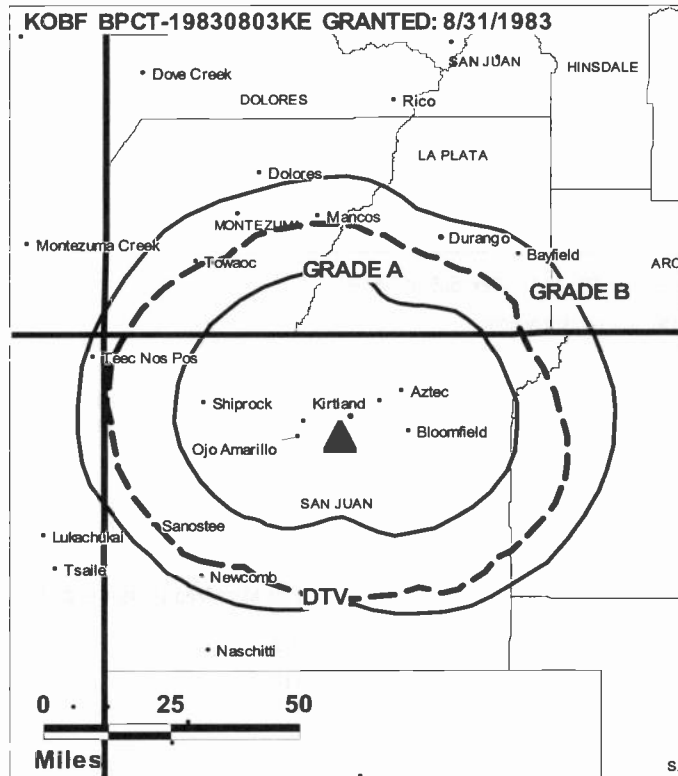
**Don Vaughn**, Director of Operations & Sales.

**Scott Michlin**, News Director.

**Dan Harlin**, Chief Engineer.

**George Thomas**, Production Manager.

**City of License:** Farmington. **Station DMA:** Albuquerque-Santa Fe, NM. **Rank:** 44.



Circulation © 2007 Nielsen. Coverage based on Nielsen study.

GrandTotal	Cable TV Households	Non-cable TV Households	Total TV Households
Estimated Station Totals *	41,790	36,600	78,390
Average Weekly Circulation (2007)	26,151	8,191	34,342
Average Daily Circulation (2007)			17,646
Station DMA Total	Cable TV Households	Non-cable TV Households	Total TV Households
Estimated Station Totals *	41,790	36,600	78,390
Average Weekly Circulation (2007)	26,151	8,191	34,342
Average Daily Circulation (2007)			17,646

\*Estimated station totals are sums of the Nielsen TV and Cable TV household estimates for each county in which the station registers viewing of more than 5% as per the Nielsen Survey Methods.

**KOBF-DT**

**Ch. 17**

**Network Service:** NBC.

**Grantee:** KOB-TV LLC, 3415 University Ave. W, St. Paul, MN 55114-2099.

**Studio:** 825 W. Broadway, Farmington, NM 87401.

**Mailing Address:** 825 W. Broadway, Farmington, NM 87401.

**Phone:** 505-326-1141. **Fax:** 505-327-5196.

**E-mail:** jgaray@kobtv.com

**Web Site:** <http://www.kobtv.com>

**Technical Facilities:** Channel No. 17 (488-494 MHz). Authorized power: 290-kw max. visual, aural. Antenna: 335-ft above av. terrain, 102-ft. above ground, 5942-ft. above sea level.

Latitude	36°	41'	43"
Longitude	108°	13'	14"

**Note:** Latitude and longitude coordinates shown are based on the North American Datum of 1927 (NAD 27) as currently required by the Mass Media Bureau of the FCC.

**Ownership:** Hubbard Broadcasting Inc. (Group Owner).

**Began Operation:** May 1, 2003. Standard Definition.

**Represented (legal):** Holland & Knight LLP.

**Personnel:**

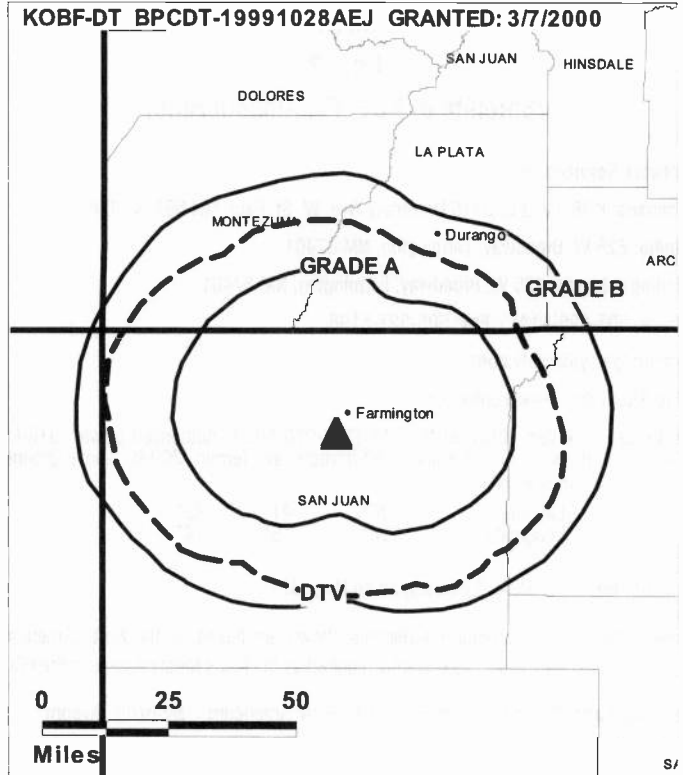
**Steve Henderson**, General Manager.

**Don Vaughn**, Director of Operations & Sales.

**Scott Michlin**, News Director.

**Dan Harlin**, Chief Engineer.

**George Thomas**, Production Manager.



© 2008 Warren Communications News

**City of License:** Farmington. **Station DMA:** Albuquerque-Santa Fe, NM. **Rank:** 44.

**Nielsen Data:** Not available.

**KOFT-DT**

**Ch. 8**

**Network Service:** ABC.

**Grantee:** Hearst-Argyle Television Inc., 888 7th Ave, New York, NY 10106.

**Studio:** 3801 Carlisle Blvd. NE, Albuquerque, NM 87107.

**Mailing Address:** PO Box 25982, Albuquerque, NM 87115.

**Phone:** 505-884-7777. **Fax:** 505-884-6282.

**E-mail:** drbrown@hearst.com

**Web Site:** <http://www.koat.com>

**Technical Facilities:** Channel No. 8 (180-186 MHz). Authorized power: 40-kw visual, aural. Antenna: 544-ft above av. terrain, 166-ft. above ground, 6196-ft. above sea level.

Latitude	36°	40'	17.00"
Longitude	108°	13'	52.70"

**Note:** Latitude and longitude coordinates shown are based on the North American Datum of 1927 (NAD 27) as currently required by the Mass Media Bureau of the FCC.

**Ownership:** Hearst-Argyle Television Inc. (Group Owner).

**Began Operation:** May 15, 2003. Standard Definition. Station operating under Special Temporary Authority at 2.4-kw max. visual; no on-air date. Analog station is not yet operational.

**Represented (legal):** Brooks, Pierce, McLendon, Humphrey & Leonard LLP.

**Personnel:**

**Mary Lynn Roper**, President & General Manager.

**Steve Freifeld**, General Sales Manager.

**Karen Martinez**, Local Sales Manager.

**Barbara Burzillo**, National Sales Manager.

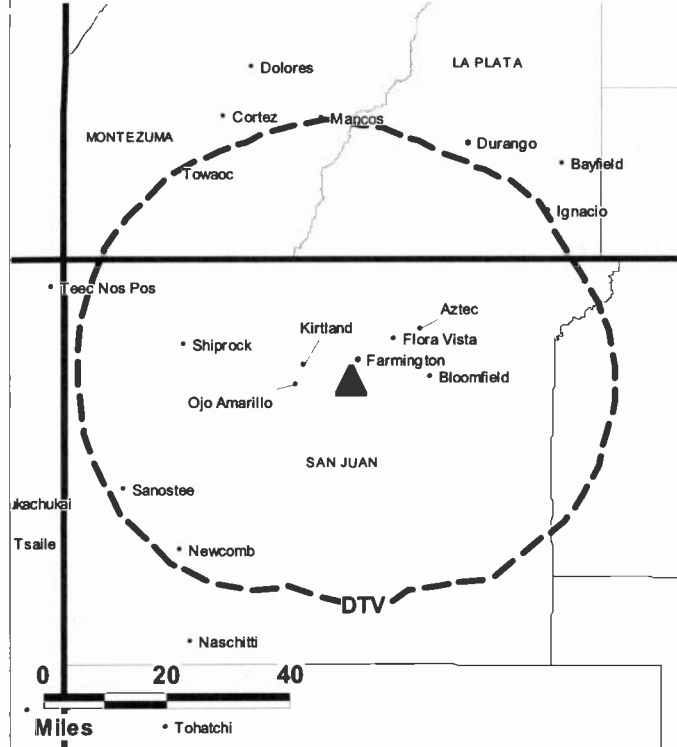
**Sue Stephens**, News Director.

**Dan Brown**, Chief Engineer.

**Teri Hernandez**, Program Director.

**Brian Bouloy**, Production Manager.

**KOFT-DT BPCDT-20041028AGN GRANTED: 11/2/2004**



© 2008 Warren Communications News

**Sinan Sadar**, Assistant News Director.

**Larry Kellogg**, Creative Services Director.

**Debbie Apodaca**, Traffic Manager.

**City of License:** Farmington. **Station DMA:** Albuquerque-Santa Fe, NM. **Rank:** 44.

**Nielsen Data:** Not available.

**KUPT**  
**Ch. 29**

**Network Service:** MNT.

**Licensee:** Ramar Communications II Ltd., PO Box 3757, 9800 University Ave., Lubbock, TX 79452.

**Studio:** 2401 N. Jefferson St., Hobbs, NM 88240.

**Mailing Address:** 2401 N. Jefferson St., Hobbs, NM 88240.

**Phone:** 505-392-2929. **Fax:** 505-767-9421.

**Web Site:** <http://www.mynetworktv.com>

**Technical Facilities:** Channel No. 29 (560-566 MHz). Authorized power: 750-kw visual, aural. Antenna: 552-ft above av. terrain, 502-ft. above ground, 4121-ft. above sea level.

Latitude 32° 43' 28"  
Longitude 103° 05' 46"

**Transmitter:** 2.9-mi. E of Hobbs on Marland Dr.

**Note:** Latitude and longitude coordinates shown are based on the North American Datum of 1927 (NAD 27) as currently required by the Mass Media Bureau of the FCC.

**Ownership:** Ramar Communications II Ltd. (Group Owner).

**Began Operation:** February 1, 1989. Sale to Broadcast Services of the Southwest Inc. by Hobbs Family Television approved by FCC May 3, 1996. Sale to present owner by Broadcast Services of the Southwest Inc. approved by FCC June 4, 1997.

**Represented (legal):** Leventhal, Senter & Lerman PLLC.

**Personnel:**

**Brad Moran**, General Manager.

**Tom Wimberly**, Chief Engineer.

**City of License:** Hobbs. **Station DMA:** Albuquerque-Santa Fe, NM. **Rank:** 44.

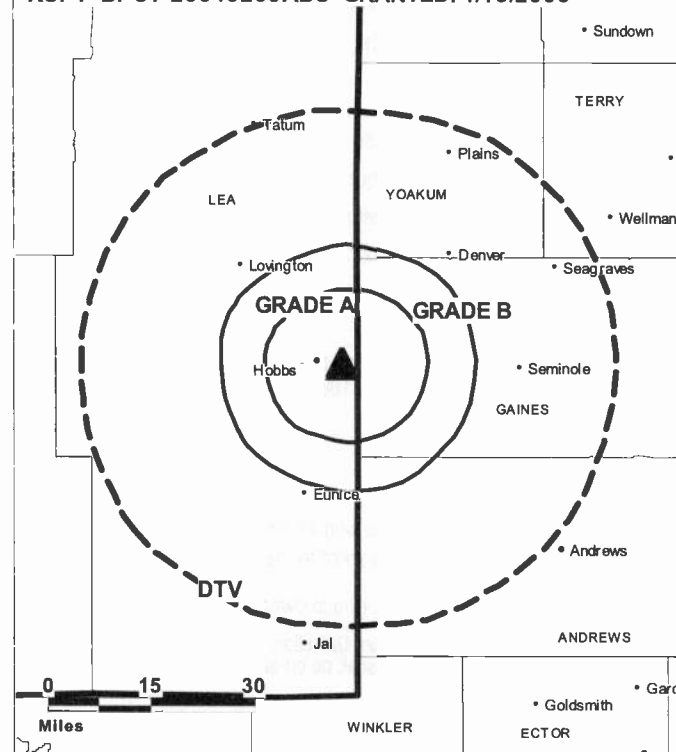
The industry bible...

**Consumer Electronics Daily**

Warren Communications News

Free 30-day trial—call 800-771-9202 or visit [www.warren-news.com](http://www.warren-news.com)

KUPT BPCT-20040209ABU GRANTED: 4/18/2005



© 2008 Warren Communications News

Circulation © 2007 Nielsen. Coverage based on Nielsen study.

GrandTotal	Cable TV Households	Non-cable TV Households	Total TV Households
Estimated Station Totals *	16,520	0	16,520
Average Weekly Circulation (2007)	2,294	0	2,294
Average Daily Circulation (2007)			394
Station DMA Total	Cable TV Households	Non-cable TV Households	Total TV Households
Estimated Station Totals *	11,650	0	11,650
Average Weekly Circulation (2007)	1,514	0	1,514
Average Daily Circulation (2007)			338
Other DMA Total	Cable TV Households	Non-cable TV Households	Total TV Households
Estimated Station Totals *	4,870	0	4,870
Average Weekly Circulation (2007)	780	0	780
Average Daily Circulation (2007)			56

\*Estimated station totals are sums of the Nielsen TV and Cable TV household estimates for each county in which the station registers viewing of more than 5% as per the Nielsen Survey Methods.

**KUPT-DT**

**Ch. 16**

**Network Service:** MNT.

**Grantee:** Ramar Communications II Ltd., PO Box 3757, 9800 University Ave., Lubbock, TX 79452.

**Studio:** 2401 N. Jefferson St., Hobbs, MN 88240.

**Mailing Address:** 2401 N. Jefferson St., Hobbs, NM 88240.

**Phone:** 505-392-2929. **Fax:** 505-767-9421.

**Web Site:** <http://www.mynetworktv.com>

**Technical Facilities:** Channel No. 16 (482-488 MHz). Authorized power: 50-kw max. visual, aural. Antenna: 528-ft above av. terrain, 489-ft. above ground, 4107-ft. above sea level.

Latitude	32°	43'	28"
Longitude	103°	005'	46"

**Note:** Latitude and longitude coordinates shown are based on the North American Datum of 1927 (NAD 27) as currently required by the Mass Media Bureau of the FCC.

**Ownership:** Ramar Communications II Ltd. (Group Owner).

**Began Operation:** Station operating under Special Temporary Authority at 0.26-kw max. visual; no on-air date

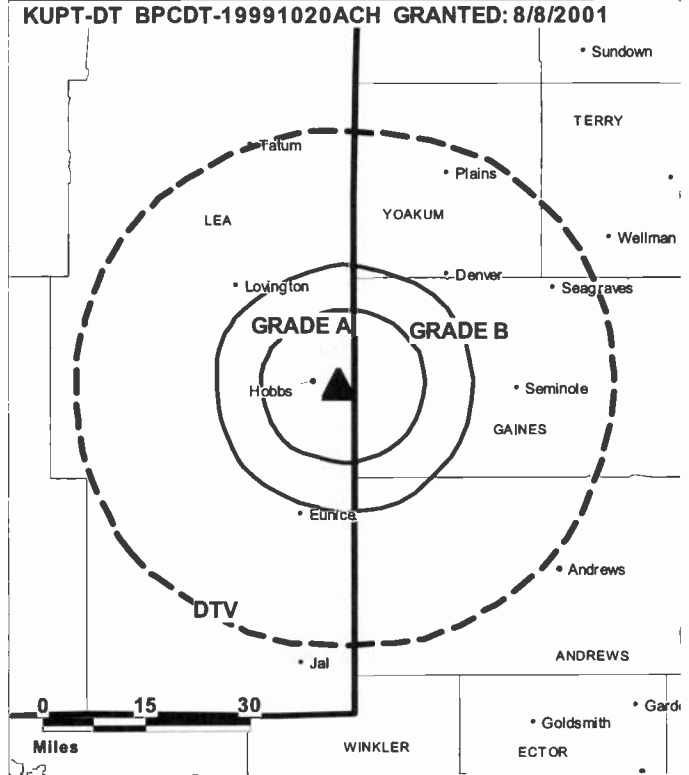
**Personnel:**

**Brad Moran**, General Manager.

**Tom Wimberly**, Chief Engineer.

**City of License:** Hobbs. **Station DMA:** Albuquerque-Santa Fe, NM. **Rank:** 44.

**Nielsen Data:** Not available.



© 2008 Warren Communications News



**KTDO**  
**Ch. 48**

**Network Service:** TMO.

**Licensee:** ZGS El Paso Television LP, 2000 N 14th St, Ste 400, Arlington, VA 22201.

**Studio:** 10033 Carnegie Ave., El Paso, TX 79925.

**Mailing Address:** 10033 Carnegie Ave., El Paso, TX 79925.

**Phone:** 915-591-9595. **Fax:** 915-591-9896.

**E-mail:** lacastaneda@zgsgrgroup.com

**Technical Facilities:** Channel No. 48 (674-680 MHz). Authorized power: 5000-kw max. visual, aural. Antenna: 440-ft above av. terrain, 469-ft. above ground, 4590-ft. above sea level.

Latitude	32°	02'	30"
Longitude	106°	27'	41"

**Transmitter:** 9-mi. ENE of Anthony, 3-mi. E of Rte. 213.

**Note:** Latitude and longitude coordinates shown are based on the North American Datum of 1927 (NAD 27) as currently required by the Mass Media Bureau of the FCC.

**Satellite Earth Stations:** Transmitter Astron; Agile Omni, 3-meter Ku & C-band; Simulsat, 5-meter Ku & C-band; Standard Agile Omni, Microdyne receivers.

**Ownership:** ZGS Broadcasting Holdings Inc. (Group Owner).

**Began Operation:** November 18, 1984. Sale to Roy E. Henderson by Logan D. Matthews & associates approved by FCC August 6, 1987. Sale to Southwestern Broadcasting Co. by Lynn Dubois, Receiver, approved by FCC November 29, 1989. Sale to Two If By Sea Broadcasting Corp. by Southwestern Broadcasting Inc. dismissed by FCC July 2, 1992. Sale to Lee Enterprises Inc. by Southwestern Broadcasting Inc. approved by FCC February 26, 1993. Sale to Council Tree Communications LLC by Lee Enterprises Inc. approved by FCC April 27, 2001. Sale to present owner by Council Tree Communications LLC approved by FCC September 13, 2004.

**Represented (legal):** Pillsbury Winthrop Shaw Pittman LLP.

**Represented (sales):** Telemundo Network Group.

**Personnel:**

**Lorena Castaneda**, General Manager.

**Elias Ventanilla**, Chief Engineer.

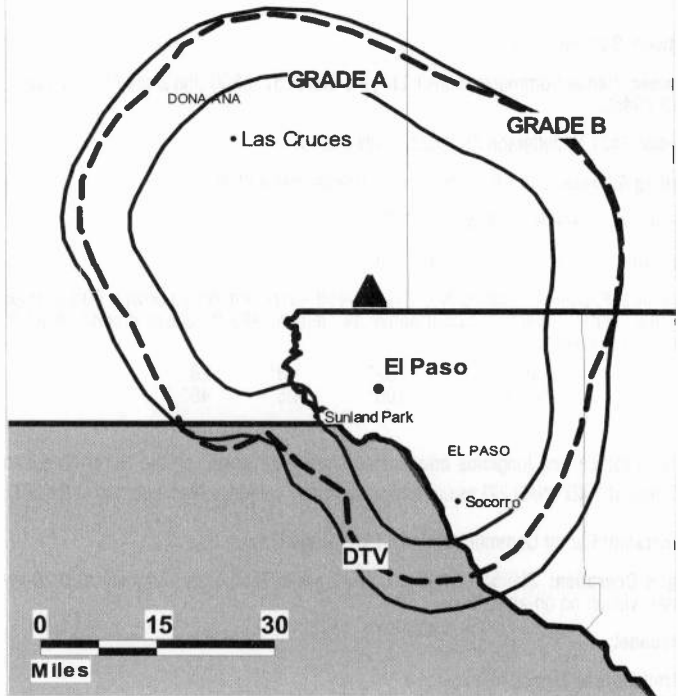
**Jaime Martinez**, Chief Engineer.

**Monique Diaz**, Promotion Director.

**Don Webb**, Production Manager.

**City of License:** Las Cruces. **Station DMA:** El Paso, TX-Las Cruces, NM. **Rank:** 98.

KTDO BMPCT-19900514KF GRANTED: 6/13/1990



© 2008 Warren Communications News

Circulation © 2007 Nielsen. Coverage based on Nielsen study.

GrandTotal	Cable TV Households	Non-cable TV Households	Total TV Households
Estimated Station Totals *	141,960	149,690	291,650
Average Weekly Circulation (2007)	15,053	25,254	40,307
Average Daily Circulation (2007)			15,652

Station DMA Total	Cable TV Households	Non-cable TV Households	Total TV Households
Estimated Station Totals *	141,960	149,690	291,650
Average Weekly Circulation (2007)	15,053	25,254	40,307
Average Daily Circulation (2007)			15,652

\*Estimated station totals are sums of the Nielsen TV and Cable TV household estimates for each county in which the station registers viewing of more than 5% as per the Nielsen Survey Methods.

**KTDO-DT**

**Ch. 47**

**Network Service:** TMO.

**Licensee:** ZGS El Paso Television LP, 2000 N 14th St, Ste 400, Arlington, VA 22201.

**Studio:** 10033 Carnegie Ave., El Paso, TX 79925.

**Mailing Address:** 10033 Carnegie Ave., El Paso, TX 79925.

**Phone:** 915-591-9595. **Fax:** 915-591-9896.

**E-mail:** lacastaneda@zgsgroup.com

**Technical Facilities:** Channel No. 47 (668-674 MHz). Authorized power: 52.5-kw max. visual, aural. Antenna: 430-ft above av. terrain, 469-ft. above ground, 4590-ft. above sea level.

Latitude	32°	02'	30"
Longitude	106°	27'	41"

**Transmitter:** 9-mi. ENE of Anthony, 0.31-mi. E of Rte. 213.

**Note:** Latitude and longitude coordinates shown are based on the North American Datum of 1927 (NAD 27) as currently required by the Mass Media Bureau of the FCC.

**Ownership:** ZGS Broadcasting Holdings Inc. (Group Owner).

**Began Operation:** Station operating; no on-air date.

**Represented (legal):** Pillsbury Winthrop Shaw Pittman LLP.

**Represented (engineering):** Cavell, Mertz & Associates Inc.

**Personnel:**

**Lorena Castaneda**, General Manager.

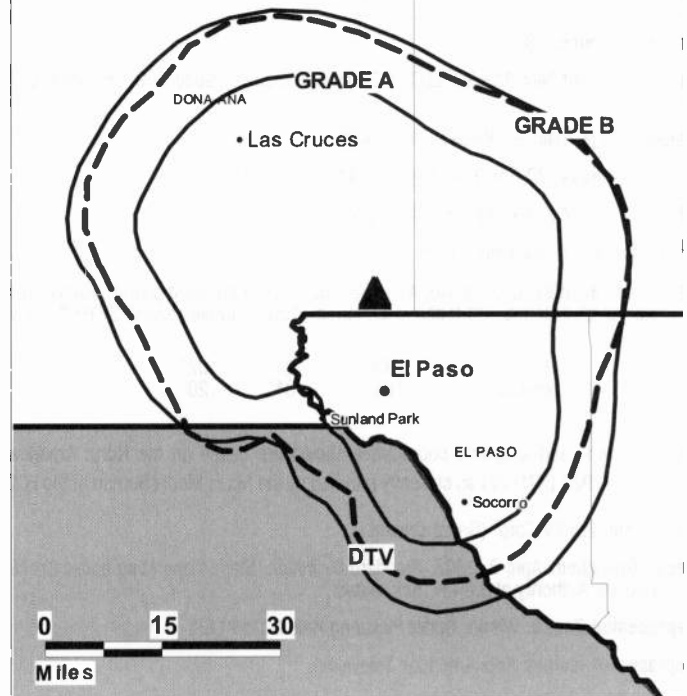
**Elias Ventanilla**, Chief Engineer.

**Jaime Martinez**, Chief Engineer.

**Monique Diaz**, Promotion Director.

**Don Webb**, Production Manager.

KTDO-DT BPCDT-19990709LE GRANTED: 8/24/2001



© 2008 Warren Communications News

**City of License:** Las Cruces. **Station DMA:** El Paso, TX-Las Cruces, NM. **Rank:** 98.

**Nielsen Data:** Not available.

**KBIM-DT**

**Ch. 41**

**Network Service:** CBS.

**Grantee:** LIN of New Mexico LLC, 4 Richmond Square, Suite 200, Providence, RI 02906.

**Studio:** 214 N. Main St., Roswell, NM 88201.

**Mailing Address:** PO Box 910, Roswell, NM 88202-0910.

**Phone:** 505-622-2120. **Fax:** 505-623-6606.

**Web Site:** <http://www.kbimtv.com>

**Technical Facilities:** Channel No. 41 (632-638 MHz). Authorized power: 50-kw max. visual, aural. Antenna: 88-ft above av. terrain, 100-ft. above ground, 3719-ft. above sea level.

Latitude	33°	21'	02"
Longitude	104°	31'	20"

**Note:** Latitude and longitude coordinates shown are based on the North American Datum of 1927 (NAD 27) as currently required by the Mass Media Bureau of the FCC.

**Ownership:** LIN TV Corp. (Group Owner).

**Began Operation:** April 2, 2003. Standard Definition. Station operating under Special Temporary Authority at 6.8-kw max. visual.

**Represented (legal):** Wilmer Cutler Pickering Hale & Dorr LLP.

**Represented (sales):** Katz American Television.

**Personnel:**

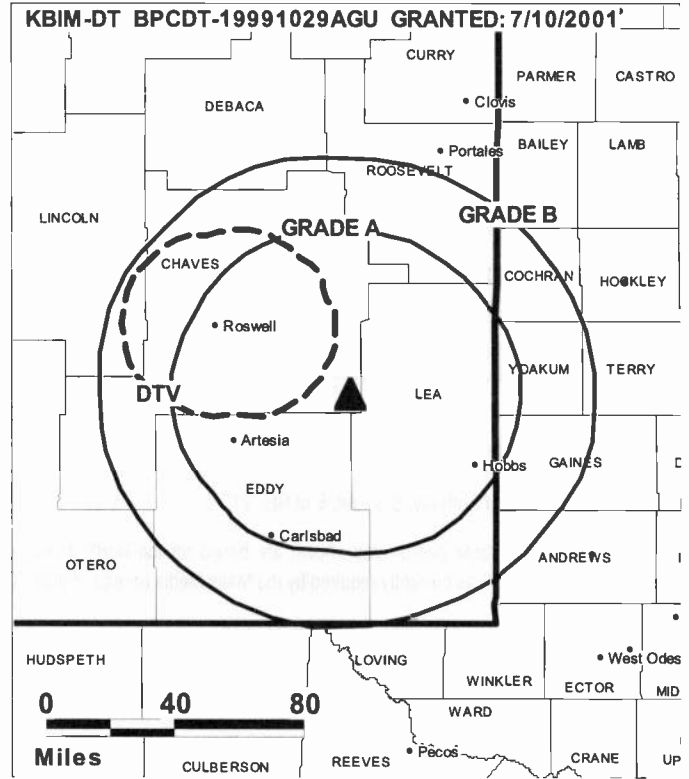
**Gene Munsey**, General Manager.

**Marcus Damberger**, Chief Engineer.

**Kim Stecklein**, News Director.

**Deana Pennington**, Web Site Manager.

**Richard Estrada**, Production Manager.



**City of License:** Roswell. **Station DMA:** Albuquerque-Santa Fe, NM. **Rank:** 44.

**Nielsen Data:** Not available.

# New Mexico — Roswell

## KBIM-TV

Ch. 10

(Satellite of KRQE, Albuquerque)

**Network Service:** CBS.

**Licensee:** LIN of New Mexico LLC, 4 Richmond Square, Suite 200, Providence, RI 02906.

**Studio:** 214 N. Main St., Roswell, NM 88201.

**Mailing Address:** PO Box 910, Roswell, NM 88202-0910.

**Phone:** 505-622-2120. **Fax:** 505-623-6606.

**E-mail:** bill.diven@krqe.com

**Web Site:** http://www.kbimtv.com

**Technical Facilities:** Channel No. 10 (192-198 MHz). Authorized power: 316-kw visual, 40.7-kw aural. Antenna: 2000-ft above av. terrain, 1839-ft. above ground, 6263-ft. above sea level.

Latitude 33° 03' 20"  
Longitude 103° 49' 12"

**Transmitter:** 29.5-mi. E of Hagerman.

**Note:** Latitude and longitude coordinates shown are based on the North American Datum of 1927 (NAD 27) as currently required by the Mass Media Bureau of the FCC.

**Satellite Earth Stations:** Transmitter Harris; AFC, 3.7-meter Ku-band; Scientific-Atlanta, 4.6-meter C-band; Scientific-Atlanta, 7-meter C-band; Scientific-Atlanta, M/A-Com receivers.

**News Services:** AP, CBS Newspath.

**Ownership:** LIN TV Corp. (Group Owner).

**Began Operation:** February 23, 1966. Sale to present owner by Emmis Communications Corp. approved by FCC November 29, 2005.

**Represented (legal):** Wilmer Cutler Pickering Hale & Dorr LLP.

**Represented (sales):** Katz American Television.

**Personnel:**

**Gene Munsey**, General Manager.

**Marcus Damberger**, Chief Engineer.

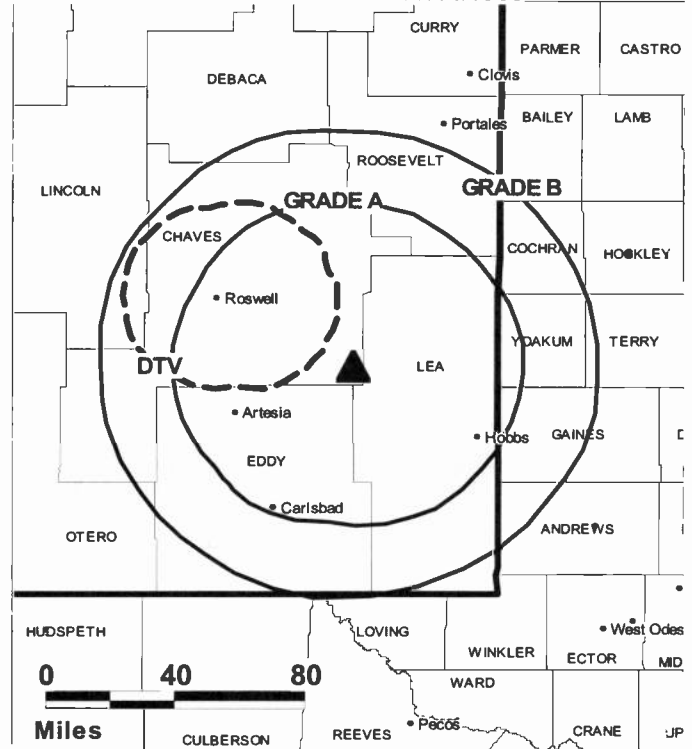
**Kim Stecklein**, News Director.

**Deana Pennington**, Web Site Manager.

**Richard Estrada**, Production Manager.

**City of License:** Roswell. **Station DMA:** Albuquerque-Santa Fe, NM. **Rank:** 44.

KBIM-TV BMPCT-6098 GRANTED: 7/14/1965



© 2008 Warren Communications News

Circulation © 2007 Nielsen. Coverage based on Nielsen study.

GrandTotal	Cable TV Households	Non-cable TV Households	Total TV Households
Estimated Station Totals *	61,130	62,630	123,760
Average Weekly Circulation (2007)	37,395	14,732	52,127
Average Daily Circulation (2007)			28,800
Stallion DMA Total	Cable TV Households	Non-cable TV Households	Total TV Households
Estimated Station Totals *	47,760	44,890	92,650
Average Weekly Circulation (2007)	31,357	10,407	41,764
Average Daily Circulation (2007)			24,859
Other DMA Total	Cable TV Households	Non-cable TV Households	Total TV Households
Estimated Station Totals *	13,370	17,740	31,110
Average Weekly Circulation (2007)	6,038	4,325	10,363
Average Daily Circulation (2007)			3,941

\*Estimated station totals are sums of the Nielsen TV and Cable TV household estimates for each county in which the station registers viewing of more than 5% as per the Nielsen Survey Methods.

**KOBR**

**Ch. 8**

(Satellite of KOB-TV, Albuquerque)

**Network Service:** NBC.

**Licensee:** Stanley S. Hubbard Revocable Trust, 3415 University Ave. W, St. Paul, MN 55114.

**Studio:** 124 E. 4th St., Roswell, NM 88201.

**Mailing Address:** 3415 University Ave W, St. Paul, MN 55114.

**Phone:** 505-625-8888. **Fax:** 505-625-8866.

**E-mail:** sanker@kobtv.com

**Web Site:** http://www.kobtv.com

**Technical Facilities:** Channel No. 8 (180-186 MHz). Authorized power: 316-kw visual, aural. Antenna: 1749-ft above av. terrain, 1542-ft. above ground, 6010-ft. above sea level.

Latitude 33° 22' 31"  
Longitude 103° 46' 12"

**Note:** Latitude and longitude coordinates shown are based on the North American Datum of 1927 (NAD 27) as currently required by the Mass Media Bureau of the FCC.

**Multichannel TV Sound:** Stereo only.

**Satellite Earth Stations:** Transmitter Harris; Andrew, 2.5-meter Ku-band; DH Satellite, 4.2-meter Ku & C-band; RCA Americom, 4.5-meter Ku-band.

**News Services:** AP, NBC News Channel, Conus.

**Ownership:** Hubbard Broadcasting Inc. (Group Owner).

**Began Operation:** June 24, 1953. Sale to present owner by Caprock Telecasting approved by FCC June 19, 1985. Sale to Caprock Telecasting by Bryant Radio & Television Inc. approved by FCC May 26, 1971. Sale to Bryant by John A. Barnett estate approved by FCC March 3, 1968.

**Represented (sales):** Petry Television Inc.

**Represented (legal):** Holland & Knight LLP.

**Represented (engineering):** du Treil, Lundin & Rackley Inc.

**Personnel:**

**Steve Henderson**, General Manager.

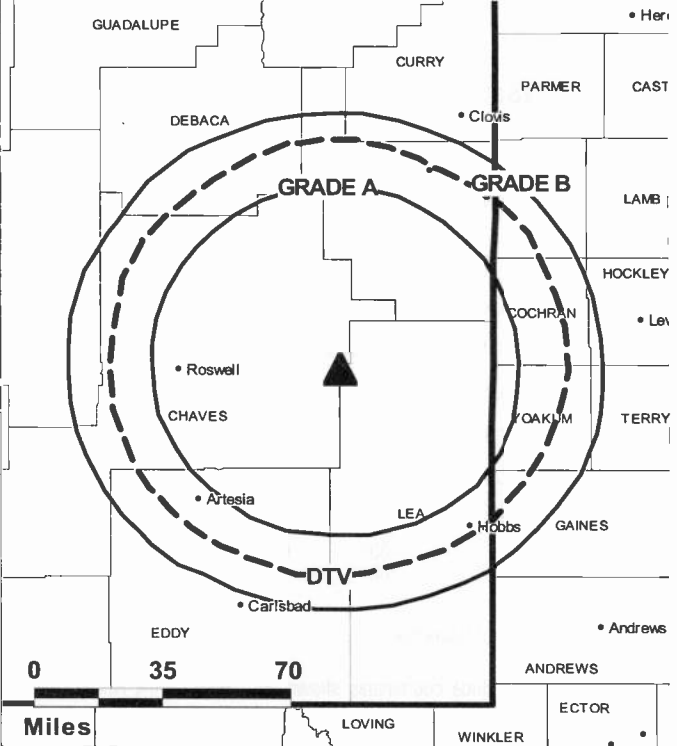
**Lee Cook**, Director of Sales & Operations.

**Scott Michlin**, News Director.

**Jason Jensen**, Production Manager.

**City of License:** Roswell. **Station DMA:** Albuquerque-Santa Fe, NM. **Rank:** 44.

**KOBR BPCT-20021112AAT GRANTED: 12/3/2003**



© 2008 Warren Communications News

Circulation © 2007 Nielsen. Coverage based on Nielsen study.

GrandTotal	Cable TV Households	Non-cable TV Households	Total TV Households
Estimated Station Totals *	58,710	58,280	116,990
Average Weekly Circulation (2007)	34,659	14,032	48,691
Average Daily Circulation (2007)			23,456
Station DMA Total	Cable TV Households	Non-cable TV Households	Total TV Households
Estimated Station Totals *	47,760	44,890	92,650
Average Weekly Circulation (2007)	28,563	10,027	38,590
Average Daily Circulation (2007)			18,972
Other DMA Total	Cable TV Households	Non-cable TV Households	Total TV Households
Estimated Station Totals *	10,950	13,390	24,340
Average Weekly Circulation (2007)	6,096	4,005	10,101
Average Daily Circulation (2007)			4,484

\*Estimated station totals are sums of the Nielsen TV and Cable TV household estimates for each county in which the station registers viewing of more than 5% as per the Nielsen Survey Methods.

**KOBR-DT**  
**Ch. 38**

**Network Service:** NBC.

**Grantee:** Stanley S. Hubbard Revocable Trust, 3415 University Ave. W, St. Paul, MN 55114.

**Studio:** 124 E. 4th St., Roswell, NM 88201.

**Mailing Address:** 3415 University Ave W, St. Paul, MN 55114.

**Phone:** 505-625-8888; 561-646-5555. **Fax:** 505-625-8866.

**E-mail:** sanker@kobtv.com

**Web Site:** <http://www.kobtv.com>

**Technical Facilities:** Channel No. 38 (614-620 MHz). Authorized power: 820-kw max. visual, aural. Antenna: 1637-ft above av. terrain, 1430-ft. above ground, 5899-ft. above sea level.

Latitude	33°	22'	31"
Longitude	103°	46'	12"

**Note:** Latitude and longitude coordinates shown are based on the North American Datum of 1927 (NAD 27) as currently required by the Mass Media Bureau of the FCC.

**Ownership:** Hubbard Broadcasting Inc. (Group Owner).

**Began Operation:** February 25, 2002. Standard Definition. Station operating under Special Temporary Authority at 59-kw max. visual.

**Represented (legal):** Holland & Knight LLP.

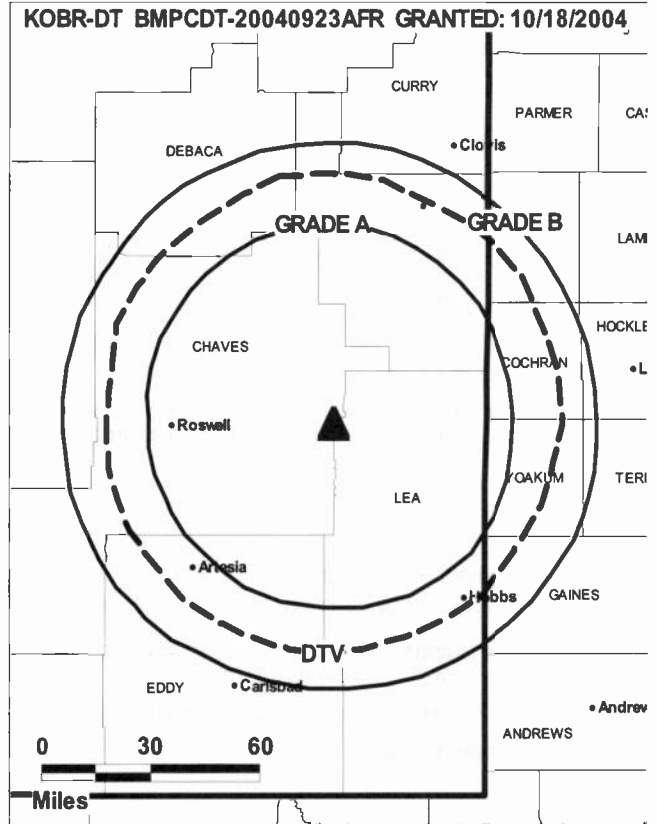
**Personnel:**

**Steve Henderson**, General Manager.

**Lee Cook**, Director of Sales and Operations.

**Scott Michlin**, News Director.

**Jason Jensen**, Production Manager.



**City of License:** Roswell. **Station DMA:** Albuquerque-Santa Fe, NM. **Rank:** 44.  
**Nielsen Data:** Not available.

**KRPV**  
**Ch. 27**

**Network Service:** IND.

**Licensee:** Prime Time Christian Broadcasting Inc., PO Box 7708, Midland, TX 79708.

**Studio:** 2606 S. Main, Roswell, NM 88201.

**Mailing Address:** PO Box 7708, Midland, TX 79708.

**Phone:** 432-563-0420. **Fax:** 432-563-1736.

**E-mail:** jefft@ptcbgcl.com

**Web Site:** http://www.ptcbgcl.com

**Technical Facilities:** Channel No. 27 (548-554 MHz). Authorized power: 490-kw max. visual, aural. Antenna: 399-ft above av. terrain, 269-ft. above ground, 3989-ft. above sea level.

Latitude	33°	23'	50"
Longitude	104°	22'	34"

**Note:** Latitude and longitude coordinates shown are based on the North American Datum of 1927 (NAD 27) as currently required by the Mass Media Bureau of the FCC.

**Satellite Earth Stations:** Transmitter Townsend; Winegard, 3-meter C-band; Prodelin, 4-meter C-band; Microdyne, Drexel receivers.

**Ownership:** Prime Time Christian Broadcasting Inc. (Group Owner).

**Began Operation:** September 9, 1986.

**Personnel:**

**Albert O. Cooper**, President & General Manager.

**Amy Posey**, Operations & Sales Manager.

**Matt Montgomery**, Chief Engineer.

**Tommie Cooper**, Program Director.

**David Whitley**, Traffic Manager.

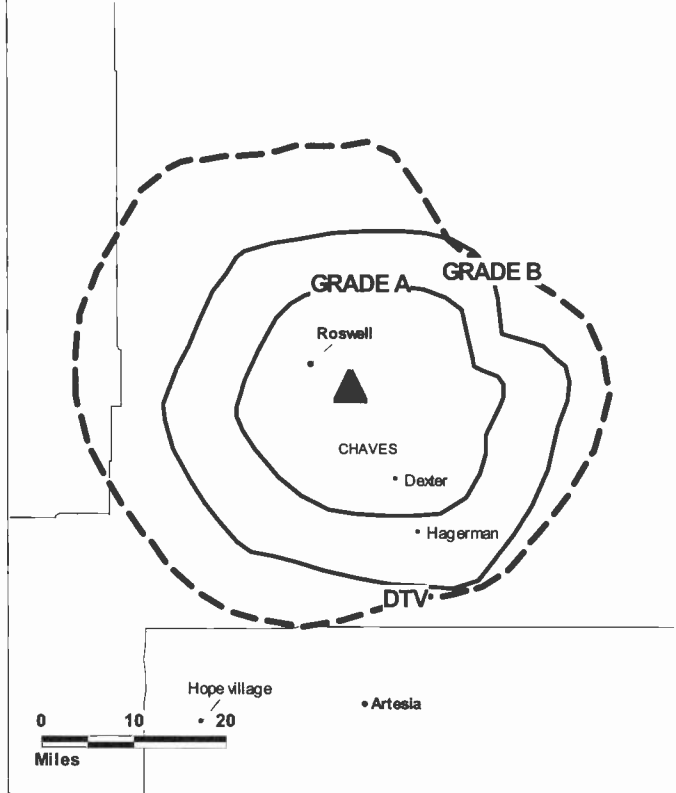
**City of License:** Roswell. **Station DMA:** Albuquerque-Santa Fe, NM. **Rank:** 44.

TELEVISION & CABLE  
**Factbook Online**

continuous updates    fully searchable    easy to use

For more information call 800-771-9202 or visit [www.warren-news.com](http://www.warren-news.com)

KRPV BMPCT-20040402AAM GRANTED: 7/7/2004



© 2008 Warren Communications News

Circulation © 2007 Nielsen. Coverage based on Nielsen study.

GrandTotal	Cable TV Households	Non-cable TV Households	Total TV Households
Estimated Station Totals *	28,420	9,870	38,290
Average Weekly Circulation (2007)	1,913	513	2,426
Average Daily Circulation (2007)			709

Station DMA Total	Cable TV Households	Non-cable TV Households	Total TV Households
Estimated Station Totals *	28,420	9,870	38,290
Average Weekly Circulation (2007)	1,913	513	2,426
Average Daily Circulation (2007)			709

\*Estimated station totals are sums of the Nielsen TV and Cable TV household estimates for each county in which the station registers viewing of more than 5% as per the Nielsen Survey Methods.

**KRPV-DT**  
**Ch. 28**

**Network Service:** IND.

**Licensee:** Prime Time Christian Broadcasting Inc., PO Box 7708, Midland, TX 79708.

**Studio:** 2606 S. Main, Roswell, NM 88201.

**Mailing Address:** PO Box 7708, Midland, TX 79708.

**Phone:** 432-563-0420. **Fax:** 432-563-1736.

**E-mail:** jefft@ptcbgic.com

**Web Site:** http://www.ptcbgic.com

**Technical Facilities:** Channel No. 28 (554-560 MHz). Authorized power: 10-kw max. visual, aural. Antenna: 250-ft above av. terrain, 246-ft. above ground, 3966-ft. above sea level.

Latitude	33°	23'	50"
Longitude	104°	22'	34"

**Note:** Latitude and longitude coordinates shown are based on the North American Datum of 1927 (NAD 27) as currently required by the Mass Media Bureau of the FCC.

**Ownership:** Prime Time Christian Broadcasting Inc. (Group Owner).

**Began Operation:** Station operating; no on-air date

**Personnel:**

**Albert O. Cooper**, President & General Manager.

**Amy Posey**, Operations & Sales Manager.

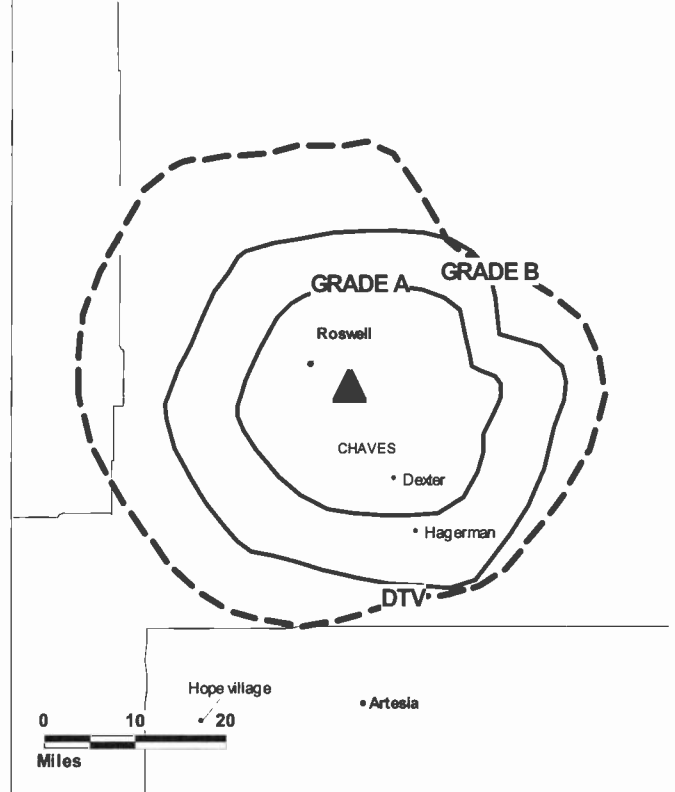
**Matt Montgomery**, Chief Engineer.

**Tommie Cooper**, Program Director.

**David Whitley**, Traffic Manager.

**City of License:** Roswell. **Station DMA:** Albuquerque-Santa Fe, NM. **Rank:** 44.

KRPV-DT BMPCDT-20060622AAL GRANTED: 7/10/2007



© 2008 Warren Communications News

**Nielsen Data:** Not available.



**KRWB-TV**

**Ch. 21**

**Network Service:** CW.

**Licensee:** ACME Television Licenses of New Mexico LLC, 2101 E. 4th St., Suite 202, Santa Ana, CA 92705.

**Mailing Address:** 8341 Washington St. NE, Albuquerque, NM 87113.

**Phone:** 505-797-1919. **Fax:** 505-344-1145.

**E-mail:** chris.iller@newmexicoscw.tv

**Web Site:** http://www.newmexicoscw.t

**Technical Facilities:** Channel No. 21 (512-518 MHz), Authorized power: 5000-kw max. visual, aural. Antenna: 420-ft above av. terrain, 449-ft. above ground, 3901-ft. above sea level.

Latitude 33° 06' 01"  
Longitude 104° 15' 15"

**Transmitter:** Six Mile Hill communications site.

**Note:** Latitude and longitude coordinates shown are based on the North American Datum of 1927 (NAD 27) as currently required by the Mass Media Bureau of the FCC.

**Ownership:** ACME Communications Inc. (Group Owner).

**Began Operation:** January 1, 2004. Sale to present owner by Aaron Barnes approved by FCC December 4, 2003.

**Represented (legal):** Dickstein Shapiro Morin & Oshinsky LLP.

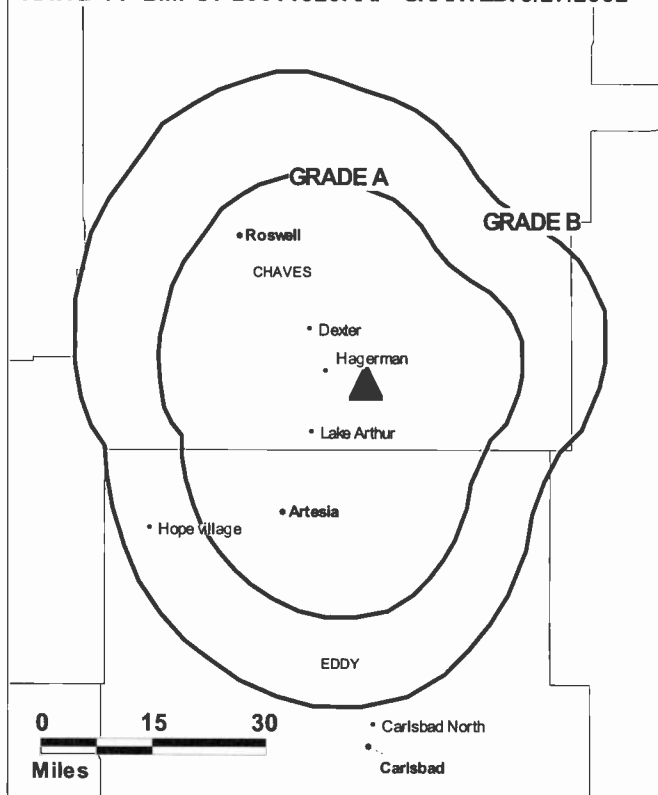
**Represented (engineering):** EDX Wireless LLC.

**Personnel:**

**John Greenwood**, General Manager.

**City of License:** Roswell. **Station DMA:** Albuquerque-Santa Fe, NM. **Rank:** 44.

KRWB-TV BMPCT-20011029AAP GRANTED: 9/27/2002



Circulation © 2007 Nielsen. Coverage based on Nielsen study.

GrandTotal	Cable TV Households	Non-cable TV Households	Total TV Households
Estimated Station Totals *	11,570	17,680	29,250
Average Weekly Circulation (2007)	960	2,582	3,542
Average Daily Circulation (2007)			977

Station DMA Total	Cable TV Households	Non-cable TV Households	Total TV Households
Estimated Station Totals *	11,570	17,680	29,250
Average Weekly Circulation (2007)	960	2,582	3,542
Average Daily Circulation (2007)			977

\*Estimated station totals are sums of the Nielsen TV and Cable TV household estimates for each county in which the station registers viewing of more than 5% as per the Nielsen Survey Methods.

**Communications Daily**

Warren Communications News

**Get the industry standard FREE —**

For a no-obligation trial call 800-771-9202 or visit [www.warren-news.com](http://www.warren-news.com)

**KASA-DT**

**Ch. 27**

**Network Service:** FOX.

**Licensee:** LIN of New Mexico LLC, 4 Richmond Square, Suite 200, Providence, RI 02906.

**Studio:** 13 Broadcast Plaza SW, Albuquerque, NM 87104.

**Mailing Address:** 1377 University Blvd. NE, Albuquerque, NM 87102.

**Phone:** 505-243-2285. **Fax:** 505-766-7605.

**E-mail:** kasa@kasa.com

**Web Site:** http://www.kasa.com

**Technical Facilities:** Channel No. 27 (548-554 MHz). Authorized power: 255-kw max. visual, aural. Antenna: 4193-ft above av. terrain, 180-ft. above ground, 10794-ft. above sea level.

Latitude	35°	12'	50"
Longitude	106°	27'	001"

**Transmitter:** Sandia Crest, Bernalillo County.

**Note:** Latitude and longitude coordinates shown are based on the North American Datum of 1927 (NAD 27) as currently required by the Mass Media Bureau of the FCC.

**Ownership:** LIN TV Corp. (Group Owner).

**Began Operation:** April 28, 2002.

**Represented (legal):** Wilmer Cutler Pickering Hale & Dorr LLP.

**Personnel:**

**William Anderson**, President & General Manager.

**Gina Galindo**, Operations Director.

**Arnold Routson**, General Sales Manager.

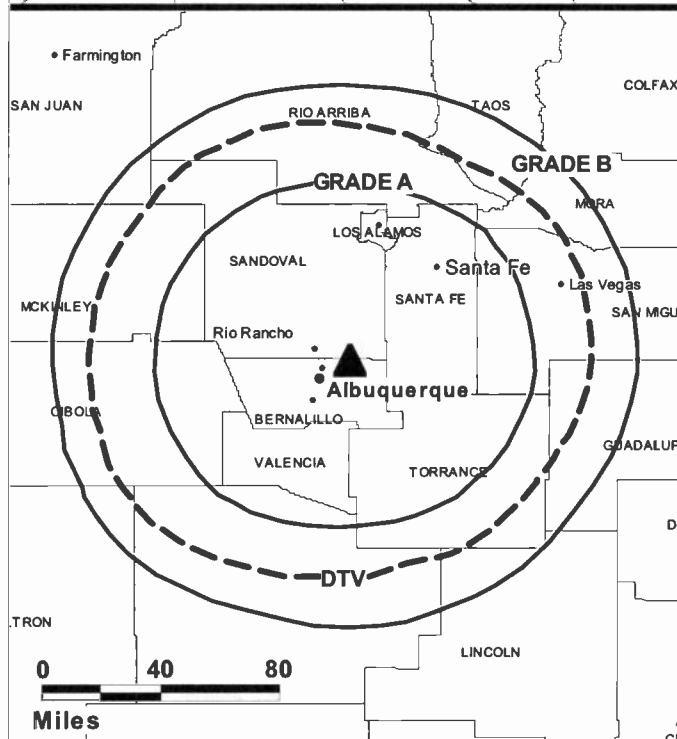
**Yolanda Tyner-Ward**, Local Sales Manager.

**Michelle Donaldson**, News Director.

**Frank Lilley**, Chief Engineer.

**Fred Woskoff**, Program Director.

**KASA-DT B MPCDT-20030318ABE GRANTED: 8/28/2001**



© 2008 Warren Communications News

**Parker Harms**, Promotions Director.

**Marilyn Painter**, Research Director.

**Pat Gonzales**, Traffic Manager.

**City of License:** Santa Fe. **Station DMA:** Albuquerque-Santa Fe, NM. **Rank:** 44.

**Nielsen Data:** Not available.

**KASA-TV**

**Ch. 2**

**Network Service:** FOX.

**Licensee:** LIN of New Mexico LLC, 4 Richmond Square, Suite 200, Providence, RI 02906.

**Studio:** 13 Broadcast Plaza SW, Albuquerque, NM 87104.

**Mailing Address:** 1377 University Blvd. NE, Albuquerque, NM 87102.

**Phone:** 505-243-2285. **Fax:** 505-766-7705.

**E-mail:** kasa@kasa.com

**Web Site:** http://www.kasa.com

**Technical Facilities:** Channel No. 2 (54-60 MHz). Authorized power: 28.2-kw visual, 2.8-kw aural. Antenna: 4182-ft above av. terrain, 148-ft. above ground, 10768-ft. above sea level.

Latitude 35° 12' 55"  
Longitude 106° 27' 02"

**Transmitter:** Sandia Crest, Bernalillo County.

**Note:** Latitude and longitude coordinates shown are based on the North American Datum of 1927 (NAD 27) as currently required by the Mass Media Bureau of the FCC.

**Multichannel TV Sound:** Stereo and separate audio program.

**Satellite Earth Stations:** Transmitter Larcen; Vertex, 5-meter Ku-band; Simulast, 5-meter Ku & C-band; Scientific-Atlanta, 5-meter C-band; Prodelin, 5-meter C-band; Wegener, Standard Components receivers.

**Ownership:** LIN TV Corp. (Group Owner).

**Began Operation:** May 8, 1981. Sale to present owner by Raycom Media Inc. approved by FCC December 28, 2006. Sale to Raycom Media Inc. by Belo Corp. approved by FCC September 2, 1999 (Television Digest, Vol. 39:27, 45). Sale to Belo Corp. approved by FCC February 28, 1997 (Vol. 37:9). Sale to KGSW-TV Inc. (Providence Journal Broadcasting) by Coronado Communications Co. approved by FCC December 22, 1992. Began operation as KASA-TV, Ch. 2 on April 5, 1993. Suspended operation September 6, 1992 pending grant of assignment to KGSW-TV. Sale to Coronado Communications Co. approved by FCC March 7, 1988. Sale to Channel 2 Associates by New Mexico Media Co. approved by FCC February 29, 1984.

**Represented (legal):** Wilmer Cutler Pickering Hale & Dorr LLP.

**Personnel:**

**William Anderson**, President & General Manager.

**Gina Galindo**, Operations Director.

**Arnold Routson**, General Sales Manager.

**Yolanda Tyner-Ward**, Local Sales Manager.

**Michelle Donaldson**, News Director.

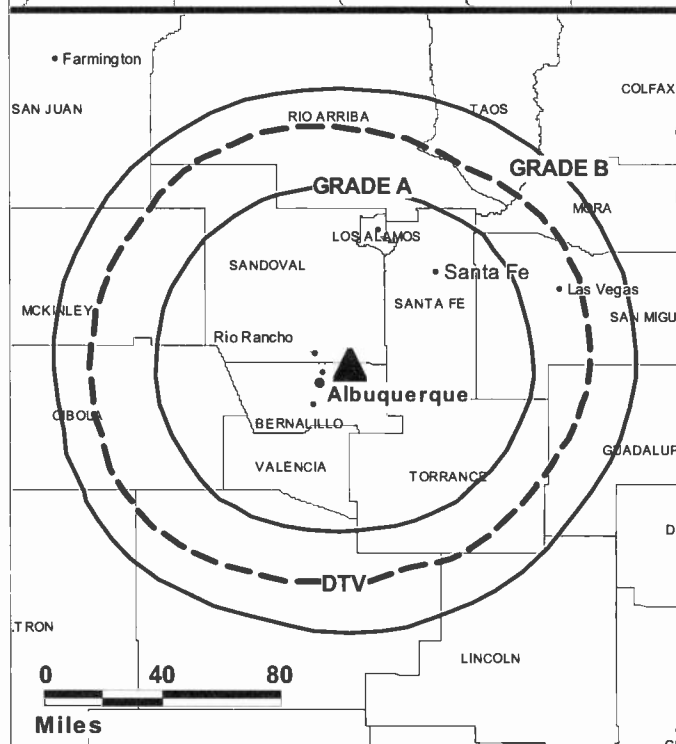
**Frank Lilley**, Chief Engineer.

**Fred Woskoff**, Program Director.

**Parker Harms**, Promotions Director.

**Marilyn Painter**, Research Director.

**KASA-TV BPCT-19920723KG GRANTED: 12/22/1992**



© 2008 Warren Communications News

**Pat Gonzales**, Traffic Manager.

**City of License:** Santa Fe. **Station DMA:** Albuquerque-Santa Fe, NM. **Rank:** 44.

Circulation © 2007 Nielsen. Coverage based on Nielsen study.

GrandTotal	Cable TV Households	Non-cable TV Households	Total TV Households
Estimated Station Totals *	283,990	370,940	654,930
Average Weekly Circulation (2007)	138,562	158,095	296,657
Average Daily Circulation (2007)			106,529
Station DMA Total	Cable TV Households	Non-cable TV Households	Total TV Households
Estimated Station Totals *	282,200	355,460	637,660
Average Weekly Circulation (2007)	138,043	156,168	294,211
Average Daily Circulation (2007)			105,718
Other DMA Total	Cable TV Households	Non-cable TV Households	Total TV Households
Estimated Station Totals *	1,790	15,480	17,270
Average Weekly Circulation (2007)	519	1,927	2,446
Average Daily Circulation (2007)			811

\*Estimated station totals are sums of the Nielsen TV and Cable TV household estimates for each county in which the station registers viewing of more than 5% as per the Nielsen Survey Methods.

**KCHF**  
**Ch. 11**

**Network Service:** IND.

**Licensee:** Son Broadcasting Inc., PO Box 4338, 4004 Carlisle NE, Albuquerque, NM 87196.

**Studio:** 27556 I-25 E. Frontage Rd., Santa Fe, NM 87508.

**Mailing Address:** 27556 I-25 E. Frontage Rd, Santa Fe, NM 87508.

**Phone:** 505-473-1111. **Fax:** 505-474-4998.

**E-mail:** salomon@kchf.com

**Web Site:** http://www.kchf.com

**Technical Facilities:** Channel No. 11 (198-204 MHz). Authorized power: 316-kw visual, aural. Antenna: 1995-ft above av. terrain, 272-ft. above ground, 10118-ft. above sea level.

Latitude 35° 46' 49"  
Longitude 106° 31' 34"

**Transmitter:** No Name Mountain Electronics Site, 9.3-mi. E of Jemez Springs.

**Note:** Latitude and longitude coordinates shown are based on the North American Datum of 1927 (NAD 27) as currently required by the Mass Media Bureau of the FCC.

**Satellite Earth Station:** Paraclipse, 3-meter; GLR receivers.

**Ownership:** Son Broadcasting Inc. (Group Owner).

**Began Operation:** January 21, 1984.

**Represented (engineering):** RJ Communications.

**Personnel:**

**Belarmino Gonzalez**, General Manager.

**Annette M. Garcia**, Promotion & Marketing Manager.

**Leo Lesaco**, National Sales Director.

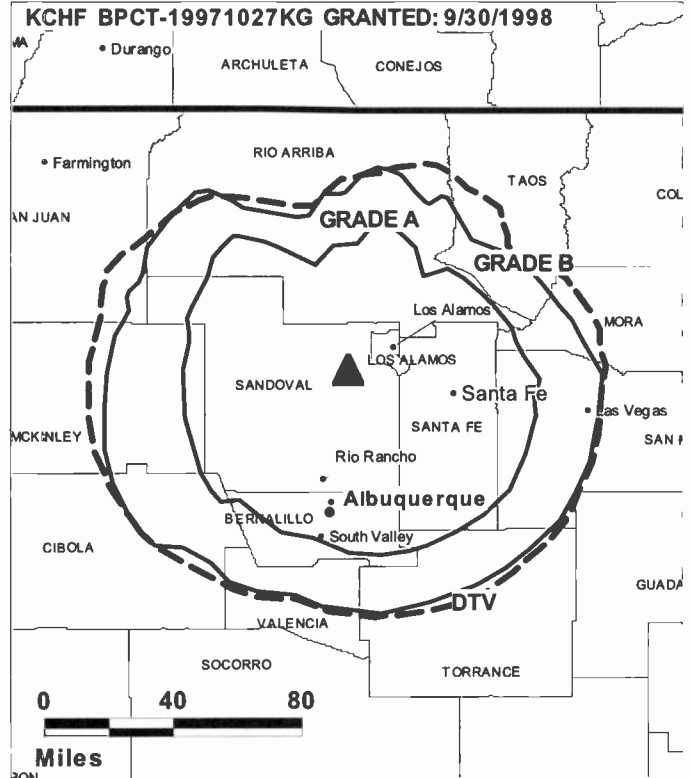
**Rob Ramseyer**, Chief Engineer.

**Vickie A. Archiveque**, Business Manager.

**Mary Kay Gonzalez**, Program & Production Director.

**Michelle Garcia**, Traffic Manager.

**City of License:** Santa Fe. **Station DMA:** Albuquerque-Santa Fe, NM. **Rank:** 44.



© 2008 Warren Communications News

Circulation © 2007 Nielsen. Coverage based on Nielsen study.

GrandTotal	Cable TV Households	Non-cable TV Households	Total TV Households
Estimated Station Totals *	8,100	0	8,100
Average Weekly Circulation (2007)	794	0	794
Average Daily Circulation (2007)			79

Station DMA Total	Cable TV Households	Non-cable TV Households	Total TV Households
Estimated Station Totals *	8,100	0	8,100
Average Weekly Circulation (2007)	794	0	794
Average Daily Circulation (2007)			79

\*Estimated station totals are sums of the Nielsen TV and Cable TV household estimates for each county in which the station registers viewing of more than 5% as per the Nielsen Survey Methods.

**KCHF-DT**  
**Ch. 10**

**Network Service:** IND.

**Licensee:** Son Broadcasting Inc., PO Box 4338, 4004 Carlisle NE, Albuquerque, NM 87196.

**Studio:** 27556 I-25 E. Frontage Rd., Santa Fe, NM 87508.

**Mailing Address:** 27556 I-25 E. Frontage Rd., Santa Fe, NM 87508.

**Phone:** 505-473-1111. **Fax:** 505-474-4998.

**E-mail:** salomon@kchf.com

**Web Site:** <http://www.kchf.com>

**Technical Facilities:** Channel No. 10 (192-198 MHz). Authorized power: 30-kw visual, aural. Antenna: 1995-ft above av. terrain, 272-ft. above ground, 10116-ft. above sea level.

Latitude	35°	46'	49"
Longitude	106°	31'	34"

**Note:** Latitude and longitude coordinates shown are based on the North American Datum of 1927 (NAD 27) as currently required by the Mass Media Bureau of the FCC.

**Ownership:** Son Broadcasting Inc. (Group Owner).

**Began Operation:** Station operating; no on-air date

**Represented (engineering):** RJ Communications.

**Personnel:**

**Belarmino Gonzalez**, General Manager.

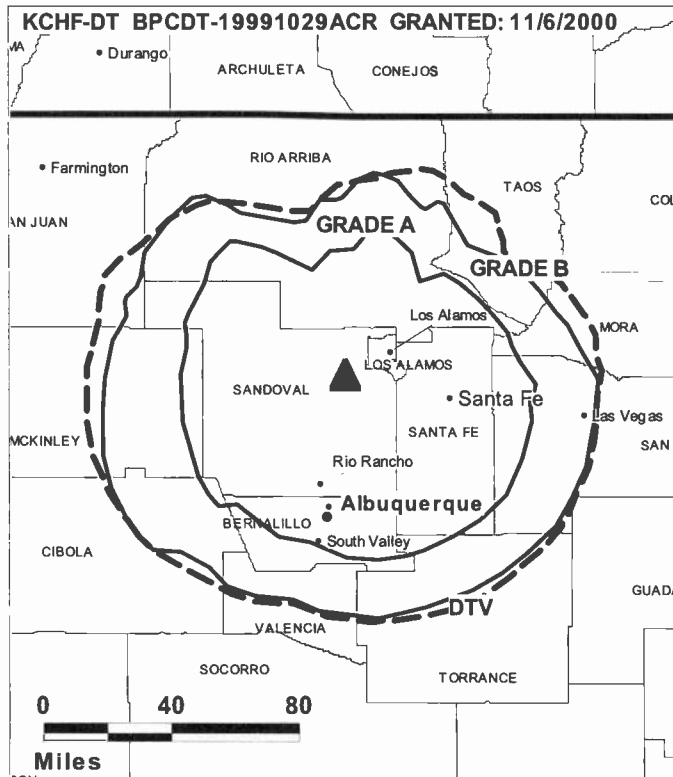
**Annette Garcia**, Promotion & Marketing Manager.

**Leo Lesaco**, National Sales Manager.

**Rob Ramseyer**, Chief Engineer.

**Vickie Archiveque**, Business Manager.

**Mary Kay Gonzales**, Program & Production Director.



**Michelle Garcia**, Traffic Manager.

**City of License:** Santa Fe. **Station DMA:** Albuquerque-Santa Fe, NM. **Rank:** 44.

**Nielsen Data:** Not available.

**KWBQ**

**Ch. 19**

**Network Service:** CW.

**Licensee:** ACME Television Licenses of New Mexico LLC, 4100 Hawkins NE, Santa Fe, NM 87109.

**Studio:** 8341 Washington St. NE, Albuquerque, NM 87113.

**Mailing Address:** 8341 Washington St. NE, Albuquerque, NM 87113.

**Phone:** 505-797-1919. **Fax:** 505-344-1145.

**E-mail:** contactus@newmexicoswb.com

**Web Site:** http://www.newmexicoscw.tv

**Technical Facilities:** Channel No. 19 (500-506 MHz). Authorized power: 1422-kw max. visual, aural. Antenna: 4183-ft above av. terrain, 180-ft. above ground, 10791-ft. above sea level.

Latitude 35° 12' 48"  
Longitude 106° 27' 00"

**Transmitter:** Sandia Crest.

**Note:** Latitude and longitude coordinates shown are based on the North American Datum of 1927 (NAD 27) as currently required by the Mass Media Bureau of the FCC.

**Ownership:** ACME Communications Inc. (Group Owner).

**Began Operation:** March 5, 1999. Sale to Ramar Communications II Ltd. approved by FCC June 18, 1999 but never consummated. ACME Communications Inc. went public September 30, 1999.

**Represented (engineering):** John F. X. Browne & Associates PC.

**Personnel:**

**Stan Gill**, General Manager.

**Melissa Coburne**, General Sales Manager.

**Dan Marchese**, National Sales Manager.

**Larry Oliver**, Chief Engineer.

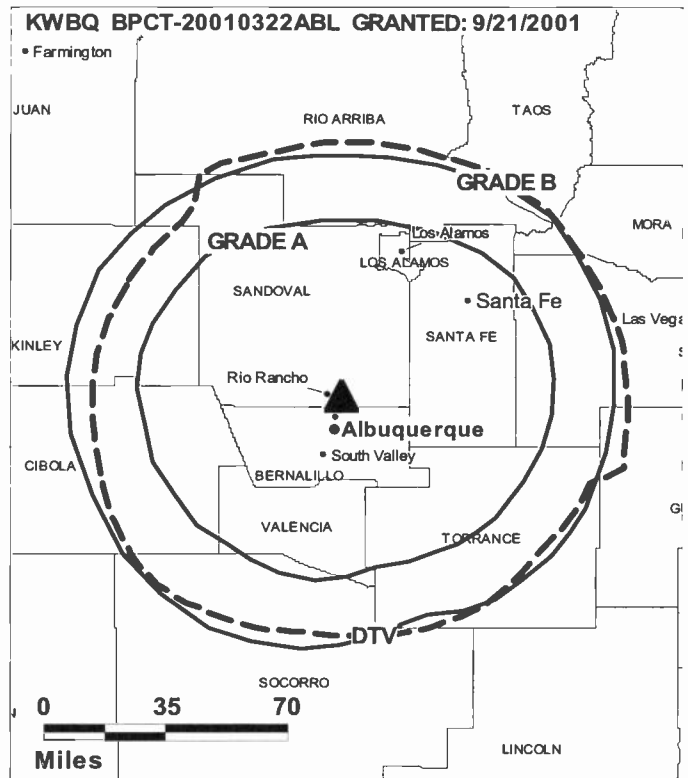
**Cathy Potts**, Business Manager.

**Dom Zarella**, Program Manager.

**Chris Iller**, Creative Services Director.

**Steve Wroski**, Traffic Manager.

**City of License:** Santa Fe. **Station DMA:** Albuquerque-Santa Fe, NM. **Rank:** 44.



© 2008 Warren Communications News

Circulation © 2007 Nielsen. Coverage based on Nielsen study.

GrandTotal	Cable TV Households	Non-cable TV Households	Total TV Households
Estimated Station Totals *	261,330	347,840	609,170
Average Weekly Circulation (2007)	57,616	77,987	135,603
Average Daily Circulation (2007)			48,452
Station DMA Total	Cable TV Households	Non-cable TV Households	Total TV Households
Estimated Station Totals *	261,330	343,020	604,350
Average Weekly Circulation (2007)	57,616	77,635	135,251
Average Daily Circulation (2007)			48,428
Other DMA Total	Cable TV Households	Non-cable TV Households	Total TV Households
Estimated Station Totals *	0	4,820	4,820
Average Weekly Circulation (2007)	0	352	352
Average Daily Circulation (2007)			24

\*Estimated station totals are sums of the Nielsen TV and Cable TV household estimates for each county in which the station registers viewing of more than 5% as per the Nielsen Survey Methods.

**KWBQ-DT**

**Ch. 29**

**Network Service:** CW.

**Licensee:** ACME Television Licenses of New Mexico LLC, 4100 Hawkins NE, Santa Fe, NM 87109.

**Studio:** 8341 Washington St. NE, Albuquerque, NM 87113.

**Mailing Address:** 8341 Washington St. NE, Albuquerque, NM 87113.

**Phone:** 505-797-1919. **Fax:** 505-344-1145.

**E-mail:** contactus@newmexicoscw.tv

**Web Site:** http://www.newmexicoscw.tv

**Technical Facilities:** Channel No. 29 (560-566 MHz). Authorized power: 245-kw visual, aural. Antenna: 4183-ft above av. terrain, 180-ft. above ground, 10791-ft. above sea level.

Latitude	35°	12'	48"
Longitude	106°	27'	00"

**Note:** Latitude and longitude coordinates shown are based on the North American Datum of 1927 (NAD 27) as currently required by the Mass Media Bureau of the FCC.

**Ownership:** ACME Communications Inc. (Group Owner).

**Began Operation:** Station operating; no on-air date.

**Personnel:**

**Stan Gill**, General Manager.

**Melissa Coburne**, General Sales Manager.

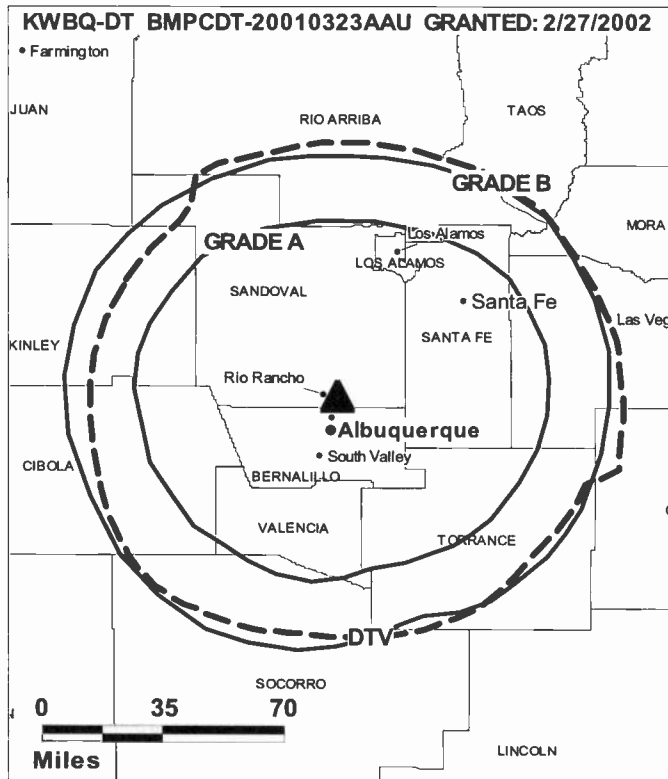
**Dan Marchese**, National Sales Manager.

**Larry Oliver**, Chief Engineer.

**Cathy Potts**, Business Manager.

**Dom Zarella**, Program Director.

**Chris Iller**, Creative Services Director.



© 2008 Warren Communications News

**Steve Wroski**, Traffic Manager.

**City of License:** Santa Fe. **Station DMA:** Albuquerque-Santa Fe, NM. **Rank:** 44.

**Nielsen Data:** Not available.

**KOBG-TV**  
**Ch. 6**  
**(Satellite of KOB-TV, Albuquerque)**

**Network Service:** NBC.

**Licensee:** KOB-TV LLC, 3415 University Ave. W, St. Paul, MN 55114-2099.

**Studio:** 4 Broadcast Plaza SW, Albuquerque, NM 87104.

**Mailing Address:** PO Box 1351, Albuquerque, NM 87103.

**Phone:** 505-243-4411. **Fax:** 505-764-2522.

**E-mail:** sraybon@kobtv.com

**Web Site:** http://www.kobtv.com

**Technical Facilities:** Channel No. 6 (82-88 MHz). Authorized power: 6-kw visual, aural. Antenna: 1647-ft above av. terrain, 190-ft. above ground, 8291-ft. above sea level.

Latitude	32°	51'	49"
Longitude	108°	14'	27"

**Transmitter:** Pinos Altos Mountain.

**Note:** Latitude and longitude coordinates shown are based on the North American Datum of 1927 (NAD 27) as currently required by the Mass Media Bureau of the FCC.

**Ownership:** Hubbard Broadcasting Inc. (Group Owner).

**Represented (sales):** Petry Television Inc.

**Represented (legal):** Holland & Knight LLP.

**Represented (engineering):** du Treil, Lundin & Rackley Inc.

**Personnel:**

**Jerry Danziger**, Vice Chairman.

**Mike Burgess**, Vice President & General Manager.

**Susan Connor**, Station Manager.

**Barbara Wagener**, General Sales Manager.

**Sue Raybon**, Local Sales Manager.

**Sean Anker**, Chief Engineer & Production Manager.

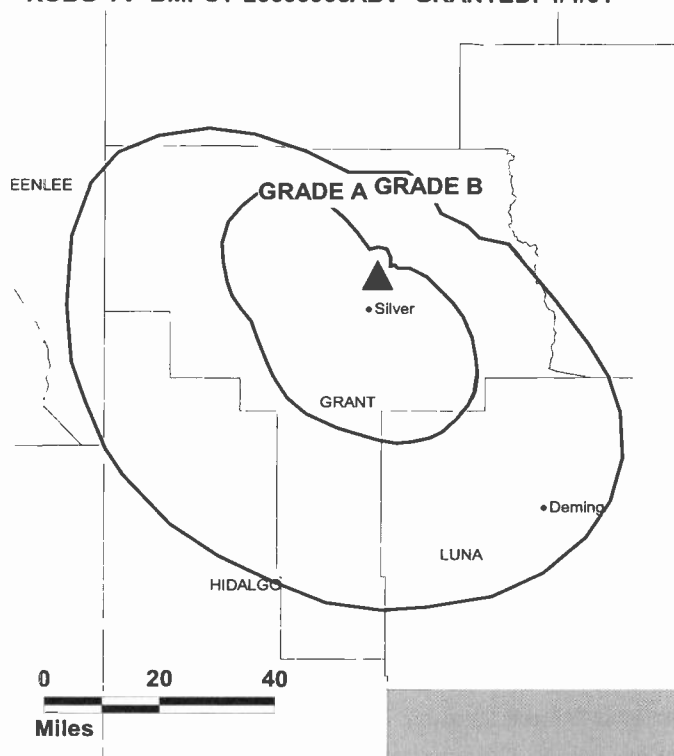
**Dru Felt**, Business Manager.

**Juanita Garay**, Program Coordinator.

**Girard Demarest**, Promotion Manager.

**Bernadette Himeur**, Traffic Manager.

**KOBG-TV BMPCT-20000908ABV GRANTED: 4/4/01**



**City of License:** Silver City. **Station DMA:** Albuquerque-Santa Fe, NM. **Rank:** 44.

Circulation © 2007 Nielsen. Coverage based on Nielsen study.

<b>GrandTotal</b>	<b>Cable TV Households</b>	<b>Non-cable TV Households</b>	<b>Total TV Households</b>
Estimated Station Totals *	3,170	8,230	11,400
Average Weekly Circulation (2007)	2,032	1,679	3,711
Average Daily Circulation (2007)			1,733

<b>Station DMA Total</b>	<b>Cable TV Households</b>	<b>Non-cable TV Households</b>	<b>Total TV Households</b>
Estimated Station Totals *	3,170	8,230	11,400
Average Weekly Circulation (2007)	2,032	1,679	3,711
Average Daily Circulation (2007)			1,733

\*Estimated station totals are sums of the Nielsen TV and Cable TV household estimates for each county in which the station registers viewing of more than 5% as per the Nielsen Survey Methods.



**KOVT**  
**Ch. 10**  
**(Satellite of KOAT-TV, Albuquerque)**

**Network Service:** ABC.

**Licensee:** KOAT Hearst-Argyle Television Inc., PO Box 1800, c/o Brooks, Pierce, McLendon, Humphrey & Leonard, Raleigh, NC 27602.

**Studio:** 3801 Carlisle Blvd. NE, Albuquerque, NM 87107.

**Mailing Address:** PO Box 25982, Albuquerque, NM 87125.

**Phone:** 505-884-7777. **Fax:** 505-884-6282.

**E-mail:** drbrown@hearst.com

**Web Site:** http://www.koat.com

**Technical Facilities:** Channel No. 10 (192-198 MHz). Authorized power: 8.71-kw visual, 0.87-kw aural. Antenna: 1590-ft above av. terrain, 111-ft. above ground, 8226-ft. above sea level.

Latitude 32° 51' 46"  
 Longitude 108° 14' 28"

**Transmitter:** Pinos Altos Mountain, 1.2-mi. W of Pinos Altos.

**Note:** Latitude and longitude coordinates shown are based on the North American Datum of 1927 (NAD 27) as currently required by the Mass Media Bureau of the FCC.

**Multichannel TV Sound:** Stereo only.

**News Services:** UPI, CNN Newsource, AP, ABC NewsOne.

**Ownership:** Hearst-Argyle Television Inc. (Group Owner).

**Began Operation:** September 10, 1987.

**Represented (sales):** Eagle Television Sales.

**Represented (legal):** Brooks, Pierce, McLendon, Humphrey & Leonard LLP.

**Represented (engineering):** Denny & Associates PC.

**Personnel:**

**Mary Lynn Roper**, President & General Manager.

**Steve Freifeld**, General Sales Manager.

**Karen Martinez**, Local Sales Manager.

**Barbara Burzillo**, National Sales Manager.

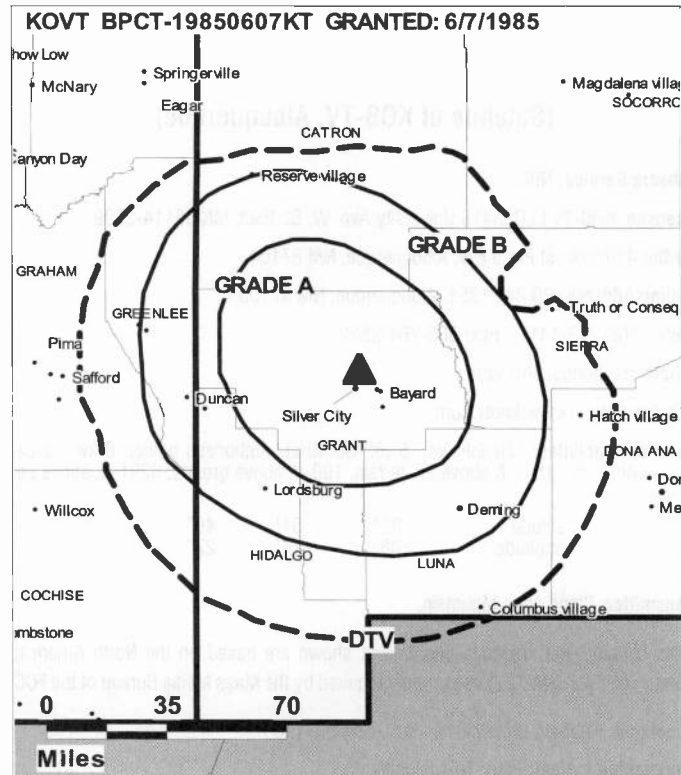
**Sue Stephens**, News Director.

**Sinan Sadar**, Assistant News Director.

**Dan Brown**, Chief Engineer.

**Teri Hernandez**, Program Director.

**Brian Bouloy**, Production Manager.



© 2008 Warren Communications News

**Larry Kellogg**, Creative Services Director.

**Debbie Apodaca**, Traffic Manager.

**City of License:** Silver City. **Station DMA:** Albuquerque-Santa Fe, NM. **Rank:** 44.

Circulation © 2007 Nielsen. Coverage based on Nielsen study.

GrandTotal	Cable TV Households	Non-cable TV Households	Total TV Households
Estimated Station Totals *	3,690	8,230	11,920
Average Weekly Circulation (2007)	2,915	2,049	4,964
Average Daily Circulation (2007)			3,154

Station DMA Total	Cable TV Households	Non-cable TV Households	Total TV Households
Estimated Station Totals *	3,690	8,230	11,920
Average Weekly Circulation (2007)	2,915	2,049	4,964
Average Daily Circulation (2007)			3,154

\*Estimated station totals are sums of the Nielsen TV and Cable TV household estimates for each county in which the station registers viewing of more than 5% as per the Nielsen Survey Methods.

**KOVT-DT**

**Ch. 12**

**Network Service:** ABC.

**Grantee:** KOAT Hearst-Argyle Television Inc., PO Box 1800, c/o Brooks, Pierce, McLendon, Humphrey & Leonard, Raleigh, NC 27602.

**Studio:** 3801 Carlisle NE, Albuquerque, NM 87107.

**Mailing Address:** PO Box 25982, Albuquerque, NM 87125.

**Phone:** 505-884-7777. **Fax:** 505-884-6282.

**E-mail:** drbrown@hearst.com

**Web Site:** http://www.koat.com

**Technical Facilities:** Channel No. 12 (204-210 MHz). Authorized power: 62-kw visual, aural. Antenna: 1591-ft above av. terrain, 112-ft. above ground, 8225-ft. above sea level.

Latitude	32°	51'	46"
Longitude	108°	14'	28"

**Note:** Latitude and longitude coordinates shown are based on the North American Datum of 1927 (NAD 27) as currently required by the Mass Media Bureau of the FCC.

**Ownership:** Hearst-Argyle Television Inc. (Group Owner).

**Began Operation:** Station operating under Special Temporary Authority at 1-kw visual; no on-air date

**Personnel:**

**Mary Lynn Roper**, President & General Manager.

**Steve Freifeld**, General Sales Manager.

**Karen Martinez**, Local Sales Manager.

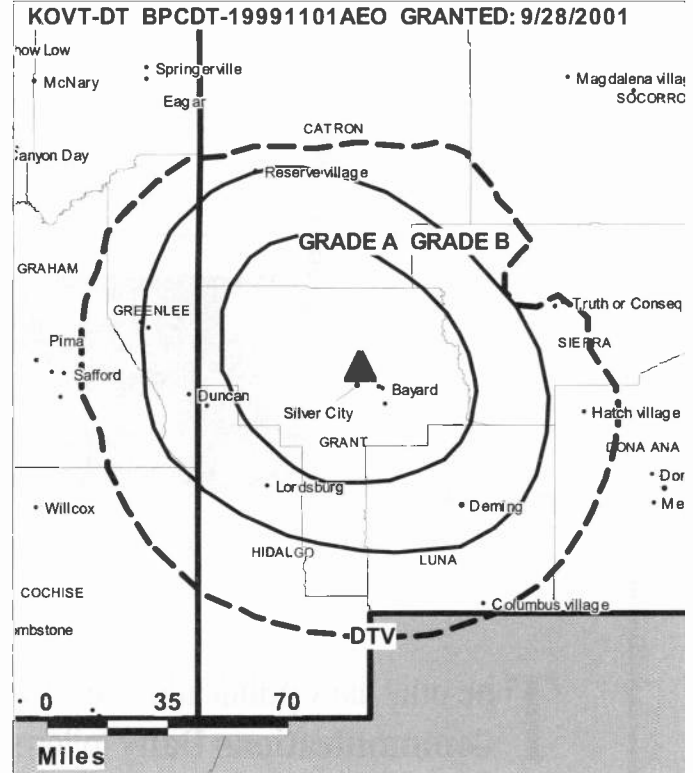
**Barbara Burzillo**, National Sales Manager.

**Sue Stephens**, News Director.

**Sinan Sadar**, Assistant News Director.

**Dan Brown**, Chief Engineer.

**Teri Hernandez**, Program Director.



© 2008 Warren Communications News

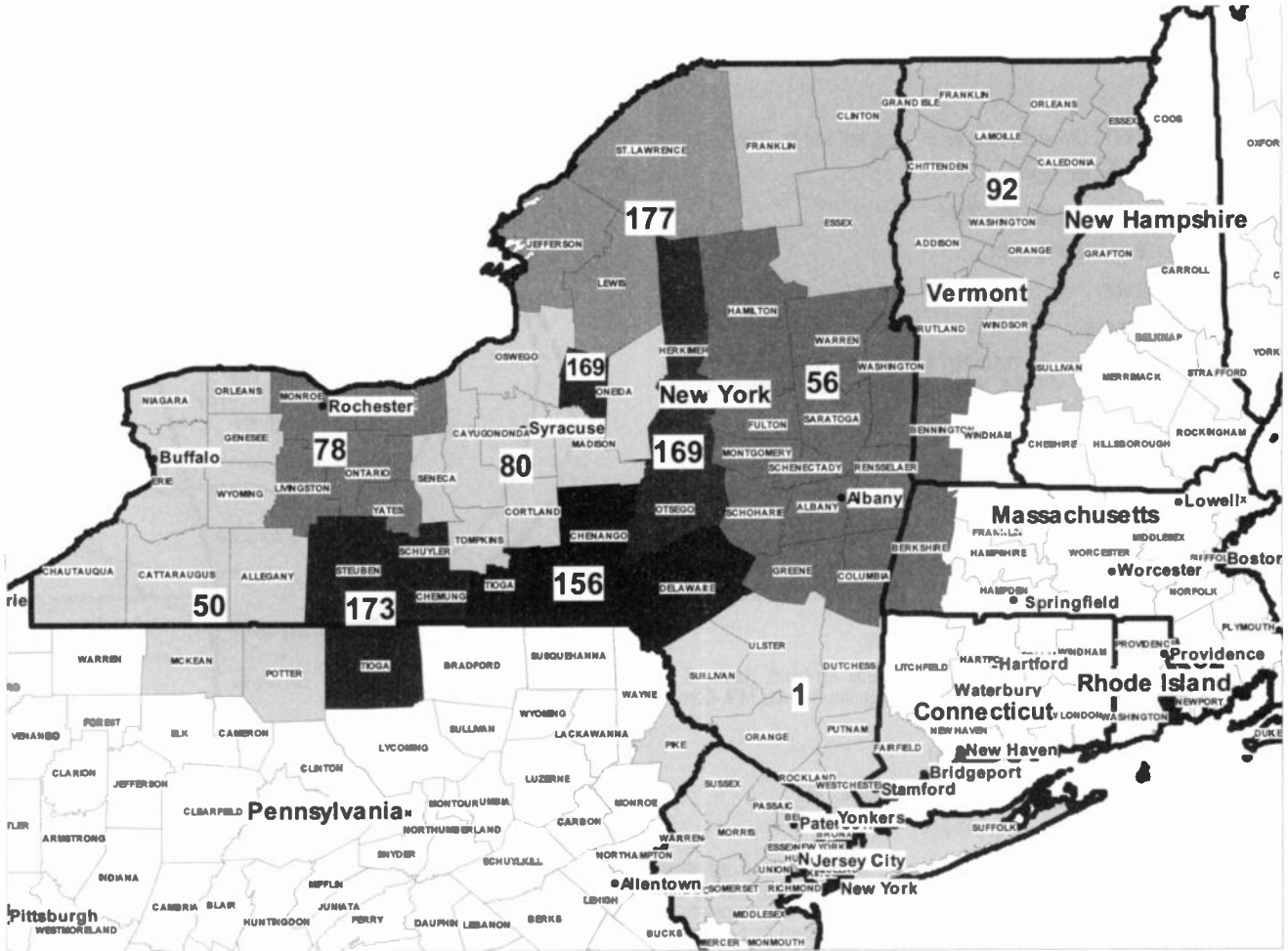
**Brian Bouloy**, Production Manager.

**Larry Kellogg**, Creative Services Director.

**Debbie Apodaca**, Traffic Manager.

**City of License:** Silver City. **Station DMA:** Albuquerque-Santa Fe, NM. **Rank:** 44.

**Nielsen Data:** Not available.



© 2008 Warren Communications News

MARKET	NIELSEN DMA TV HOUSEHOLDS	RANK	MARKET AREA COMMERCIAL STATIONS
New York, NY	7,391,940	1	WABC-DT (45); WABC-TV (7); WCBS-DT (56); WCBS-TV (2); WFTY-DT (23); WFTY-TV (67); WFUT-DT (53); WFUT-TV (68); WLNY-DT (57); WMBC-DT (18); WMBC-TV (63); WNBC (4); WNBC-DT (28); WNJU (47); WNJU-DT (36); WNYW (5); WNYW-TV (44); WPX-DT (33); WPX-TV (31); WRNN-DT (48); WSAH (43); WSAH-DT (42); WTBY-DT (27); WTBY-TV (54); WWOR-DT (38); WWOR-TV (9); WXTV (41); WXTV-DT (40)
Buffalo, NY	636,700	50	WGRZ-DT (33); WGRZ-TV (2); WIVB-DT (39); WIVB-TV (4); WKBW-DT (38); WKBW-TV (7); WNGS (67); WNLO (23); WNLO-DT (32); WNYB (26); WNYB-DT (27); WNYO-DT (34); WNYO-TV (49); WPXJ-TV (51); WSYR-DT (17); WUTV (29); WUTV-DT (14)
Albany-Schenectady-Troy, NY	553,790	56	WCDC-DT (36); WCOC-TV (19); WCWN (45); WCWN-DT (43); WNYA (51); WNYT (13); WNYT-DT (12); WRGB (6); WRGB-DT (39); WTEN (10); WTEN-DT (26); WXXA-DT (7); WXXA-TV (23); WYPX-DT (50)
Rochester, NY	392,420	78	WHAM-DT (59); WHAM-TV (13); WHEC-DT (58); WHEC-TV (10); WROC-DT (45); WROC-TV (8); WUHF (31); WUHF-DT (28)
Syracuse, NY	386,380	80	WNYI (52); WNYS-DT (44); WNYS-TV (43); WSPX-TV (56); WSTM-DT (54); WSTM-TV (3); WSYR-TV (9); WSYT (68); WSYT-DT (19); WTVH (5); WTVH-DT (47)
Burlington, VT-Plattsburgh, NY	328,050	92	WCAX-DT (53); WCAX-TV (3); WFFF-DT (43); WFFF-TV (44); WNNE (31); WNNE-DT (25); WPTZ (5); WPTZ-DT (14); WVNY (22); WVNY-DT (13)
Binghamton, NY	138,690	156	WBNG-DT (7); WBNG-TV (12); WICZ-DT (8); WICZ-TV (40); WIVT (34); WIVT-DT (4)
Utica, NY	106,140	169	WFVX (33); WFVX-DT (27); WKTV (2); WKTV-DT (29); WUTR (20); WUTR-DT (30)
Elmira (Coming), NY	96,380	173	WENY-TV (36); WETM-DT (2); WETM-TV (18); WYDC (48); WYDC-DT (50)
Watertown, NY	92,010	177	WWNY-DT (35); WWNY-TV (7); WWTI (50); WWTI-DT (21)

**New York Digital Station Totals as of October 1, 2007**

	VHF	UHF	TOTAL
Commercial Television	6	37	43
Educational Television	0	10	10
	6	47	53

**New York Analog Station Totals as of October 1, 2007**

	VHF	UHF	TOTAL
Commercial Television	21	24	45
Educational Television	0	9	9
	21	33	54

**WNYT**  
**Ch. 13**

**Network Service:** NBC.

**Licensee:** WNYT-TV LLC, 3415 University Ave. W, St. Paul, MN 55114-2099.

**Studio:** 15 N. Pearl St., Albany, NY 12204.

**Mailing Address:** PO Box 4035, Albany, NY 12204.

**Phone:** 518-436-4791. **Fax:** 518-436-8524.

**E-mail:** comments@wnyt.com

**Web Site:** http://www.wnyt.com/

**Technical Facilities:** Channel No. 13 (210-216 MHz). Authorized power: 174-kw visual, 20.3-kw aural. Antenna: 1170-ft above av. terrain, 738-ft. above ground, 1688-ft. above sea level.

Latitude 42° 47' 08"  
Longitude 73° 37' 44"

**Transmitter:** Bald Mountain, Brunswick.

**Note:** Latitude and longitude coordinates shown are based on the North American Datum of 1927 (NAD 27) as currently required by the Mass Media Bureau of the FCC.

**Multichannel TV Sound:** Stereo and separate audio program.

**Satellite Earth Stations:** Transmitter Harris; RCA, 3.6-meter Ku-band; Harris, 6.1-meter Ku-band; Scientific-Atlanta, 7-meter C-band; Scientific-Atlanta, M/A-Com, Harris receivers.

**SNG Mobile Dish:** BAF 450B, 2.4-meter Ku-band.

**News Services:** NBC News Channel, Conus, CNN Newsource, AP.

**Ownership:** Hubbard Broadcasting Inc. (Group Owner).

**Began Operation:** February 19, 1954. Left air January 31, 1955. Resumed operation June 15, 1956, Stanley Warner Corp. having acquired 100% control by buying out Col. Harry Wilder group (Television Digest, Vol. 12:24). Transfer of control to Glen Aiden Corp. approved by FCC December 22, 1967. Purchased by Sonderling Broadcasting Corp. January 1, 1969. Merger of Sonderling into Viacom approved by FCC November 6, 1979 (Vol. 18:12, 25, 41; 19:46). Sale to Hubbard Broadcasting Inc. by Viacom approved by FCC September 19, 1996 (Vol. 36:35).

**Represented (legal):** Holland & Knight LLP.

**Represented (sales):** Pety Television Inc.

**Personnel:**

**Stephen P. Baboulis**, General Manager.

**Tony McManus**, Sales Director.

**George DeGonzague**, Local Sales Manager.

**Debbie Reynolds**, National Sales Manager.

**S. Paul Conti Jr.**, News Director.

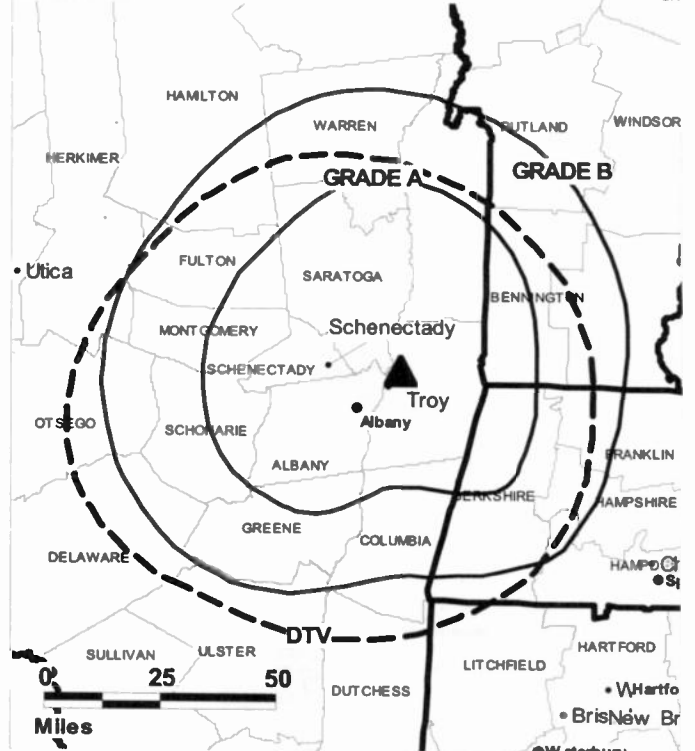
**Richard E. Klein**, Chief Engineer.

**Tom Blau**, Accounting Manager.

**Maryann Ryan**, Special Promotion & Program Director.

**Steve Robbins**, Production Director.

WNYT BPCT-19781228LC GRANTED: 6/20/1979



© 2008 Warren Communications News

**Rob Madeo**, Creative Services Director.

**Stacy Nguyen**, Traffic Manager.

**City of License:** Albany. **Station DMA:** Albany-Schenectady-Troy, NY. **Rank:** 56.

Circulation © 2007 Nielsen. Coverage based on Nielsen study.

GrandTotal	Cable TV Households	Non-cable TV Households	Total TV Households
Estimated Station Totals *	436,560	129,720	566,280
Average Weekly Circulation (2007)	322,374	67,894	390,268
Average Daily Circulation (2007)			211,360
Station DMA Total	Cable TV Households	Non-cable TV Households	Total TV Households
Estimated Station Totals *	425,250	129,720	554,970
Average Weekly Circulation (2007)	321,390	67,894	389,284
Average Daily Circulation (2007)			211,100
Other DMA Total	Cable TV Households	Non-cable TV Households	Total TV Households
Estimated Station Totals *	11,310	0	11,310
Average Weekly Circulation (2007)	984	0	984
Average Daily Circulation (2007)			260

\*Estimated station totals are sums of the Nielsen TV and Cable TV household estimates for each county in which the station registers viewing of more than 5% as per the Nielsen Survey Methods.

**WNYT-DT**  
**Ch. 12**

**Network Service:** NBC.

**Licensee:** WNYT-TV LLC, 3415 University Ave. W, St. Paul, MN 55114-2099.

**Studio:** 15 N. Pearl St., Albany, NY 12204.

**Mailing Address:** PO Box 4035, Albany, NY 12204.

**Phone:** 518-436-4791. **Fax:** 518-436-8524.

**E-mail:** comments@wnyt.com

**Web Site:** http://www.wnyt.com

**Technical Facilities:** Channel No. 12 (204-210 MHz). Authorized power: 9.1-kw visual, aural. Antenna: 1430-ft above av. terrain, 489-ft. above ground, 2270-ft. above sea level.

Latitude	42°	37'	31"
Longitude	74°	000'	38"

**Note:** Latitude and longitude coordinates shown are based on the North American Datum of 1927 (NAD 27) as currently required by the Mass Media Bureau of the FCC.

**Ownership:** Hubbard Broadcasting Inc. (Group Owner).

**Began Operation:** Station operating; no on-air date

**Represented (legal):** Holland & Knight LLP.

**Represented (sales):** Petry Television Inc.

**Personnel:**

**Stephen P. Baboullis**, General Manager.

**Tony McManus**, Sales Director.

**George DeGonzague**, Local Sales Manager.

**Debbie Reynolds**, National Sales Manager.

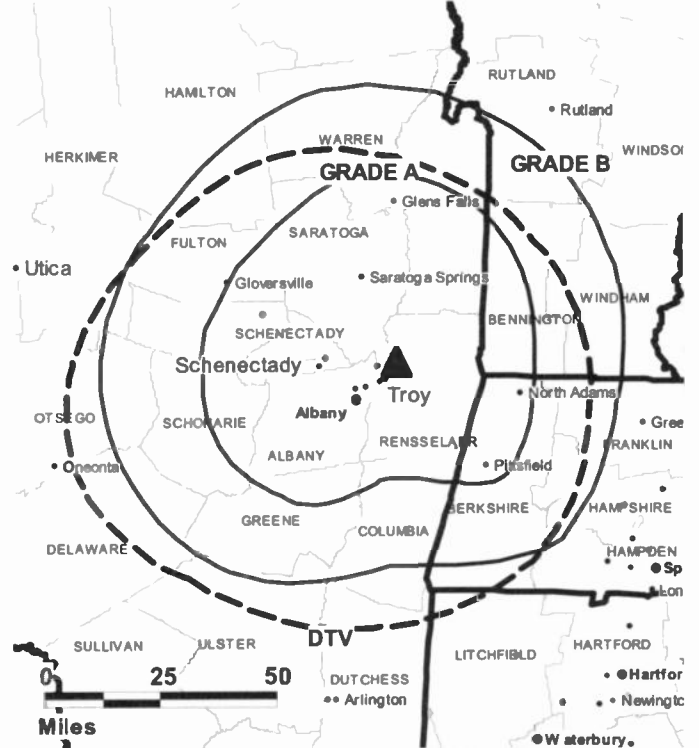
**S. Paul Conti Jr.**, News Director.

**Richard E. Klein**, Chief Engineer.

**Tom Blau**, Accounting Manager.

**Maryann Ryan**, Special Promotion and Program Director.

WNYT-DT BPCDT-20010328AAX GRANTED: 1/18/2002 ORA



© 2008 Warren Communications News

**Steve Robbins**, Production Director.

**Rob Madeo**, Creative Services Director.

**Stacy Nguyen**, Traffic Manager.

**City of License:** Albany. **Station DMA:** Albany-Schenectady-Troy, NY. **Rank:** 56.

**Nielsen Data:** Not available.

**WTEN**

**Ch. 10**

**(Operates satellite WCDC-TV, Adams)**

**Network Service:** ABC.

**Licensee:** Young Broadcasting of Albany Inc., PO Box 1800, c/o Brooks, Pierce, McLendon, Humphrey & Leonard, Raleigh, NC 27602.

**Studio:** 341 Northern Blvd., Albany, NY 12204.

**Mailing Address:** 341 Northern Blvd., Albany, NY 12204.

**Phone:** 518-436-4822. **Fax:** 518-426-4792.

**E-mail:** news@wten.com

**Web Site:** http://www.wten.com

**Technical Facilities:** Channel No. 10 (192-198 MHz). Authorized power: 200-kw visual, 20-kw aural. Antenna: 1000-ft above av. terrain, 275-ft. above ground, 1805-ft. above sea level.

Latitude 42° 38' 15"  
Longitude 73° 59' 54"

**Transmitter:** Beaver Dam Rd., Helderberg Mountain, New Scotland.

**Note:** Latitude and longitude coordinates shown are based on the North American Datum of 1927 (NAD 27) as currently required by the Mass Media Bureau of the FCC.

**Satellite Earth Stations:** Transmitter RCA; Andrew, 4.5-meter C-band; Vertex, 4.6-meter Ku-band; Andrew, 7.3-meter C-band; Harris, 9-meter C-band; M/A-Com, Harris, Avantek receivers.

**News Services:** Weather Services Inc., Sports News Satellite, CNN Newsource, AP, ABC NewsOne.

**Ownership:** Young Broadcasting Inc. (Group Owner).

**Began Operation:** October 14, 1953. As WROW-TV, sale of 83.4% to Lowell Thomas-Frank Smith group approved by FCC November 3, 1954 (Television Digest, Vol. 10:42, 45). Station switched from Ch. 41 and changed call letters to WCDA December 1, 1957 (Vol. 13:49). Sale by Capital Cities Broadcasting approved by FCC February 24, 1971 (Vol. 10:17; 11:9). Sale to Knight-Ridder by John B. Poole, et al., approved by FCC December 21, 1977 (Vol. 17:26). Sale to Young Broadcasting by Knight-Ridder approved by FCC August 24, 1989 (Vol. 29:13).

**Represented (sales):** Adam Young Inc.

**Represented (legal):** Brooks, Pierce, McLendon, Humphrey & Leonard LLP.

**Represented (engineering):** Smith & Fisher.

**Personnel:**

**Rene LaSpina,** President, General Manager & Program Director.

**Ron Romines,** General Sales Manager.

**Mike Bruno,** National Sales Manager.

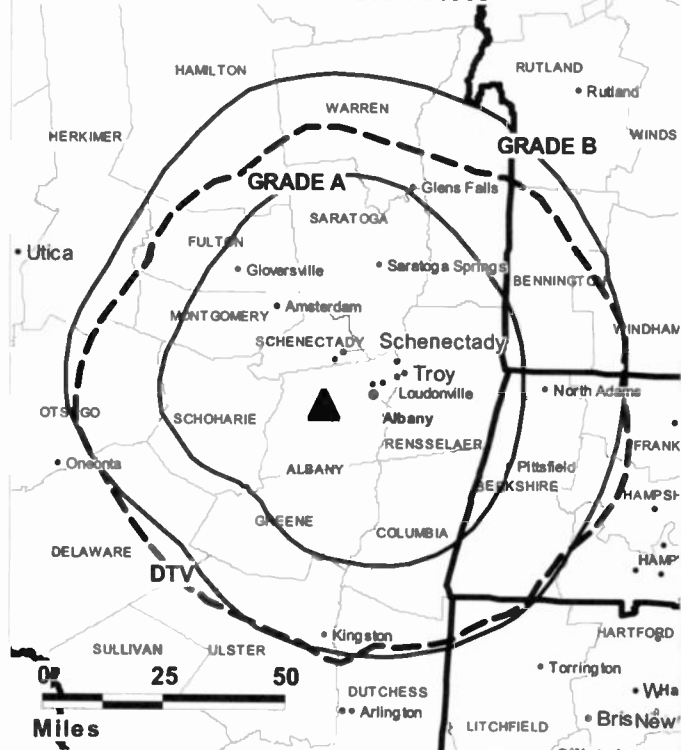
**Skeeter Lansing,** Chief Engineer.

**Connie Scott,** Business Manager.

**Jeff Cummings,** Operations Manager.

**Darlene Hime,** Traffic Manager.

**WTEN BMPCT-5867 GRANTED: 6/14/1963**



© 2008 Warren Communications News

**City of License:** Albany. **Station DMA:** Albany-Schenectady-Troy, NY. **Rank:** 56.

Circulation © 2007 Nielsen. Coverage based on Nielsen study.

GrandTotal	Cable TV Households	Non-cable TV Households	Total TV Households
Estimated Station Totals *	438,790	136,830	575,620
Average Weekly Circulation (2007)	291,573	73,364	364,937
Average Daily Circulation (2007)			180,287
Station DMA Total	Cable TV Households	Non-cable TV Households	Total TV Households
Estimated Station Totals *	425,250	129,720	554,970
Average Weekly Circulation (2007)	288,499	72,859	361,358
Average Daily Circulation (2007)			179,594
Other DMA Total	Cable TV Households	Non-cable TV Households	Total TV Households
Estimated Station Totals *	13,540	7,110	20,650
Average Weekly Circulation (2007)	3,074	505	3,579
Average Daily Circulation (2007)			693

\*Estimated station totals are sums of the Nielsen TV and Cable TV household estimates for each county in which the station registers viewing of more than 5% as per the Nielsen Survey Methods.

**WTEN-DT**

**Ch. 26**

**Network Service:** ABC.

**Licensee:** Young Broadcasting of Albany Inc., PO Box 1800, c/o Brooks, Pierce, McLendon, Humphrey & Leonard, Raleigh, NC 27602.

**Studio:** 341 Northern Blvd., Albany, NY 12204.

**Mailing Address:** 341 Northern Blvd., Albany, NY 12204.

**Phone:** 518-436-4822. **Fax:** 518-426-4792.

**E-mail:** news@wten.com

**Web Site:** http://www.wten.com

**Technical Facilities:** Channel No. 26 (542-548 MHz). Authorized power: 700-kw max. visual, aural. Antenna: 1398-ft above av. terrain, 456-ft. above ground, 2237-ft. above sea level.

Latitude	42°	37'	31"
Longitude	74°	00'	38"

**Note:** Latitude and longitude coordinates shown are based on the North American Datum of 1927 (NAD 27) as currently required by the Mass Media Bureau of the FCC.

**Ownership:** Young Broadcasting Inc. (Group Owner).

**Began Operation:** Station operating; no on-air date

**Personnel:**

**Rene LaSpina**, President, General Manager & Program Director.

**Ron Romines**, General Sales Manager.

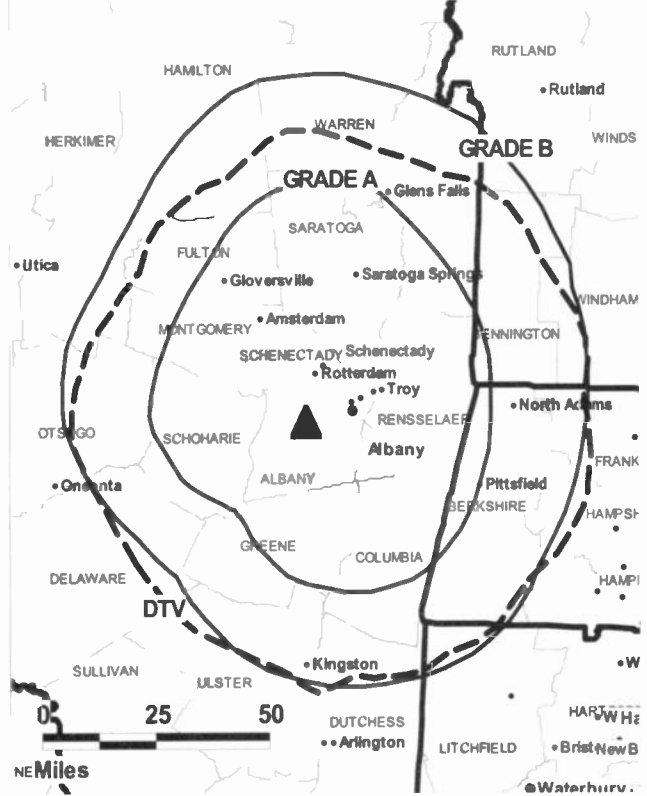
**Mike Bruno**, National Sales Manager.

**Skeeter Lansing**, Chief Engineer.

**Connie Scott**, Business Manager.

**Jeff Cummings**, Operations Manager.

WTEN-DT BMPCDT-20041028AEB GRANTED: 8/9/2005



© 2008 Warren Communications News

**Darlene Hime**, Traffic Manager.

**City of License:** Albany. **Station OMA:** Albany-Schenectady-Troy, NY. **Rank:** 56.

**Nielsen Data:** Not available.

**WXXA-DT**  
**Ch. 7**

**Network Service:** FOX.

**Licensee:** Clear Channel Broadcasting Licenses Inc., 2625 S Memorial Dr, Ste A, Tulsa, OK 74129.

**FOX23:** 28 Corporate Circle, Albany, NY 12203.

**Mailing Address:** 28 Corporate Circle, Albany, NY 12203.

**Phone:** 518-862-2323. **Fax:** 518-862-0865.

**E-mail:** jeffwhitson@fox23news.com

**Web Site:** http://www.fox23news.com

**Technical Facilities:** Channel No. 7 (174-180 MHz). Authorized power: 10-kw visual, aural. Antenna: 1424-ft above av. terrain, 489-ft. above ground, 2270-ft. above sea level.

Latitude	42°	37'	31"
Longitude	74°	00'	38"

**Note:** Latitude and longitude coordinates shown are based on the North American Datum of 1927 (NAD 27) as currently required by the Mass Media Bureau of the FCC.

**Ownership:** Clear Channel Communications Inc. (Group Owner).

**Began Operation:** December 15, 2005.

**Represented (legal):** Wiley Rein.

**Represented (sales):** Millennium Sales & Marketing.

**Personnel:**

**Jeffrey Whitson**, Vice President & General Manager.

**Art Hunsinger**, News Operations Manager.

**Chuck Hunt**, Sales Director.

**Dan Scher**, National Sales Manager.

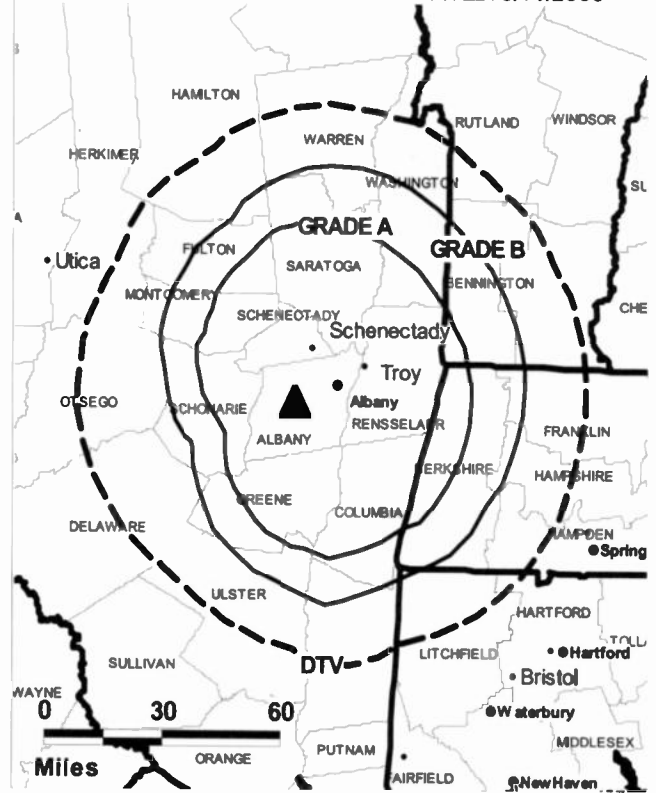
**Gene Ross**, News Director.

**Sarge Cathrall**, Chief Engineer.

**Paul Pelliccia**, Program Director.

**Keith Moran**, Creative Services Director.

WXXA-DT BPCDT-19991027ABR GRANTED: 8/11/2005



© 2008 Warren Communications News

**Gene Lemme**, Production Manager.

**Alisha Siligato**, Traffic Manager.

**Ardelle Hirsch**, Community & Client Services Director.

**Christine Fico**, Business Manager.

**City of License:** Albany. **Station DMA:** Albany-Schenectady-Troy, NY. **Rank:** 56.

**Nielsen Data:** Not available.



**WXXA-TV**  
**Ch. 23**

**Network Service:** FOX.

**Licensee:** Clear Channel Broadcasting Licenses Inc., 2626 S Memorial Dr, Ste A, Tulsa, OK 74129.

**Studio:** 28 Corporate Circle, Albany, NY 12203.

**Mailing Address:** 28 Corporate Circle, Albany, NY 12203.

**Phone:** 518-862-2323. **Fax:** 518-862-0865.

**E-mail:** jeffwhitson@fox23news.com

**Web Site:** http://www.fox23news.com

**Technical Facilities:** Channel No. 23 (524-530 MHz). Authorized power: 3675-kw max. visual, aural. Antenna: 1191-ft above av. terrain, 421-ft. above ground, 2066-ft. above sea level.

Latitude 42° 37' 00"  
Longitude 74° 00' 45"

**Note:** Latitude and longitude coordinates shown are based on the North American Datum of 1927 (NAD 27) as currently required by the Mass Media Bureau of the FCC.

**Multichannel TV Sound:** Stereo only.

**Satellite Earth Stations:** Transmitter Townsend; AFC, 3.7-meter Ku-band; Andrew, 4.5-meter C-band; Andrew, 7-meter C-band; Andrew receivers.

**Ownership:** Clear Channel Communications Inc. (Group Owner).

**Began Operation:** July 30, 1982. Sale to Heritage Broadcasting Group by James D. Boaz, et al., approved by FCC September 12, 1986 (Television Digest, Vol. 26:30). Sale to Clear Channel Television by Heritage Broadcasting Group approved by FCC November 22, 1994 (Vol. 34:38). Sale to Newport Television LLC pends.

**Represented (sales):** Millennium Sales & Marketing.

**Represented (legal):** Wiley Rein.

**Personnel:**

Jeffrey Whitson, Vice President & General Manager.

Art Hunsinger, News Operations Manager.

Chuck Hunt, Sales Director.

Kevin Twohill, Local Sales Manager.

Dan Scher, National Sales Manager.

Gene Ross, News Director.

Sargent Cathrall, Chief Engineer.

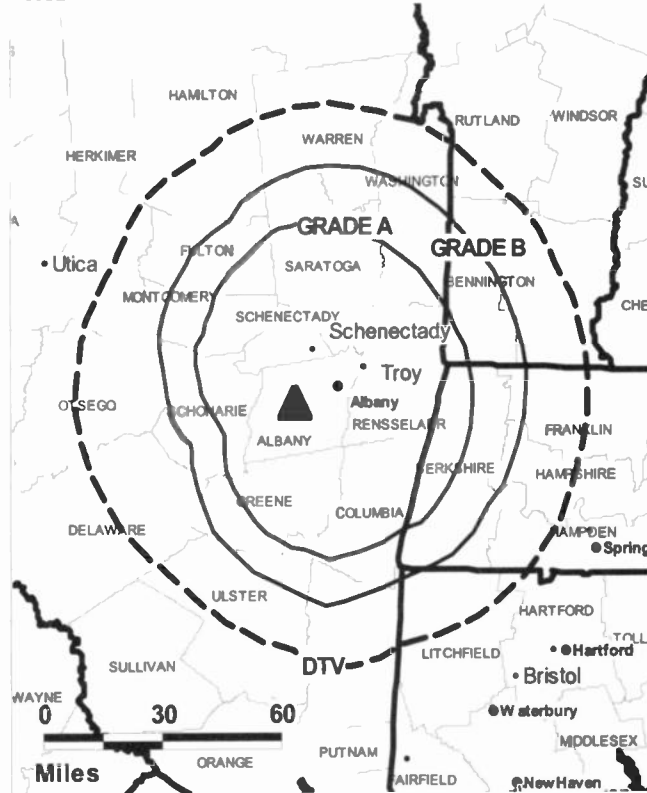
Paul Pelliccia, Program Director.

Keith Moran, Creative Services Director.

Gene Lemme, Production Manager.

Alisha Siligato, Traffic Manager.

**WXXA-TV BPCT-20010418AAC GRANTED: 11/5/2001**



© 2008 Warren Communications News

**Ardelle Hirsch**, Community & Client Services Director.

**Christine Fico**, Business Manager.

**City of License:** Albany. **Station DMA:** Albany-Schenectady-Troy, NY. **Rank:** 56.

Circulation © 2007 Nielsen. Coverage based on Nielsen study.

Grand Total	Cable TV Households	Non-cable TV Households	Total TV Households
Estimated Station Totals *	425,250	129,720	554,970
Average Weekly Circulation (2007)	240,682	57,408	298,090
Average Daily Circulation (2007)			105,593

Station DMA Total	Cable TV Households	Non-cable TV Households	Total TV Households
Estimated Station Totals *	425,250	129,720	554,970
Average Weekly Circulation (2007)	240,682	57,408	298,090
Average Daily Circulation (2007)			105,593

\*Estimated station totals are sums of the Nielsen TV and Cable TV household estimates for each county in which the station registers viewing of more than 5% as per the Nielsen Survey Methods.

**WYPX-DT**

**Ch. 50**

**Network Service:** ION.

**Licensee:** Paxson Albany License Inc., 601 Clearwater Park Rd., West Palm Beach, FL 33401-6233.

**Studio:** 1 Charles Blvd., Guiderland, NY 12084.

**Mailing Address:** 1 Charles Blvd., Guiderland, NY 12084.

**Phone:** 518-464-0143. **Fax:** 518-464-0633.

**E-mail:** cushkow@wnyt.com

**Web Site:** <http://www.ionline.tv>

**Technical Facilities:** Channel No. 50 (686-692 MHz). Authorized power: 450-kw max. visual, aural. Antenna: 679-ft above av. terrain, 675-ft. above ground, 1420-ft. above sea level.

Latitude	42°	59'	04"
Longitude	74°	10'	56"

**Transmitter:** 0.6-mi. NE of intersection of State Hwy. 30 & County Hwy. 39.

**Note:** Latitude and longitude coordinates shown are based on the North American Datum of 1927 (NAD 27) as currently required by the Mass Media Bureau of the FCC.

**Ownership:** ION Media Networks Inc. (Group Owner).

**Began Operation:** September 15, 2004.

**Represented (legal):** Dow Lohnes PLLC.

**Personnel:**

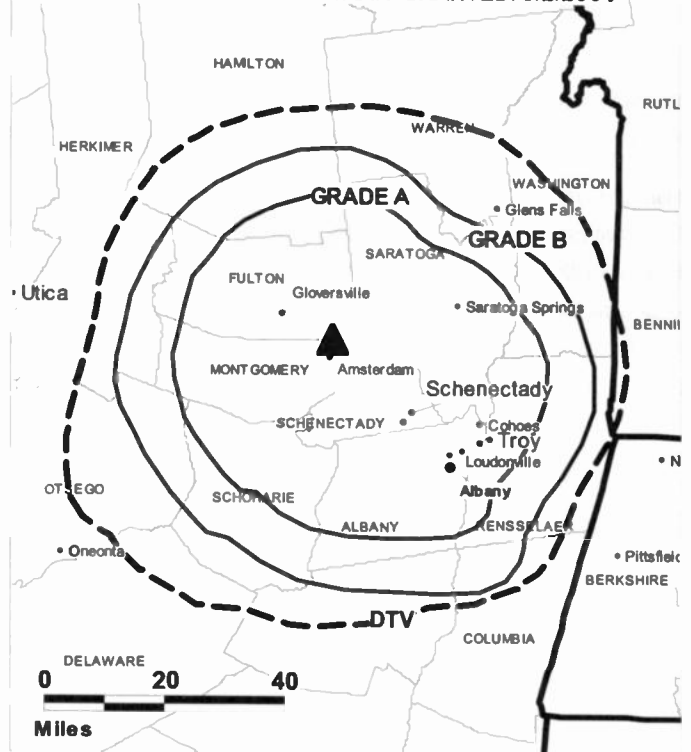
**Charmaine Ushkow**, General Manager.

**Claude B. Pine**, Chief Engineer.

**Laura Oubossarsky**, Business Manager.

**Chris Lorio**, Program & Promotion Director.

WYPX-DT BPCDT-19990924AAR GRANTED: 3/2/2001



© 2008 Warren Communications News

**Renee Osterlitz**, Traffic Manager.

**City of License:** Amsterdam. **Station OMA:** Albany-Schenectady-Troy, NY. **Rank:** 56.

**Nielsen Data:** Not available.

**WPXJ-TV**

**Ch. 51**

**Network Service:** ION.

**Licensee:** Paxson Buffalo License Inc., 601 Clearwater Park Rd., West Palm Beach, FL 33401-6233.

**Studio:** 259 Delaware Ave., Buffalo, NY 14202.

**Mailing Address:** 259 Delaware Ave., Buffalo, NY 14202.

**Phone:** 716-852-1818; 800-380-2658. **Fax:** 716-852-8288.

**E-mail:** barbaralipka@ionmedia.tv

**Web Site:** http://www.ionline.tv

**Technical Facilities:** Channel No. 51 (692-698 MHz). Authorized power: 4200-kw max. visual, aural. Antenna: 909-ft above av. terrain, 974-ft. above ground, 1923-ft. above sea level.

Latitude 42° 53' 42"  
Longitude 78° 00' 56"

**Transmitter:** Approx. 0.6-mi. SW of Roger & Perry Rds. intersection, N of Pavilion.

**Note:** Latitude and longitude coordinates shown are based on the North American Datum of 1927 (NAD 27) as currently required by the Mass Media Bureau of the FCC.

**LMA:** Local marketing agreement with WGRZ-TV (N), Buffalo.

**Ownership:** ION Media Networks Inc. (Group Owner).

**Began Operation:** September 1, 1998. Transfer to CIG Media LLC pends. Received FCC approval August 1, 2005 to surrender its digital allotment on Channel 53 and flash cut to digital transmission on its analog Channel 51 at a future date. Sale of permit from Fant Broadcasting Co. LLC to present owner approved by FCC July 15, 1997.

**Represented (legal):** Dow Lohnes PLLC.

**Represented (engineering):** du Treil, Lundin & Rackley Inc.

**Personnel:**

**Barb Lipka**, General Manager & Business Manager.

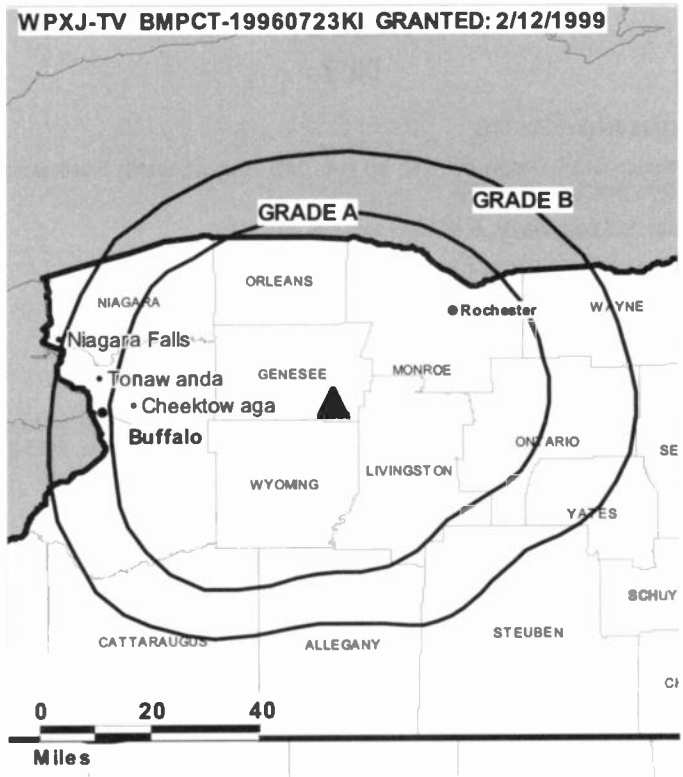
**Bill Shepard**, General Sales Manager.

**Don Angelo**, Local Sales Manager.

**David Martin**, Chief Engineer.

**Patty Wolfsohn**, Traffic Manager.

**City of License:** Batavia. **Station DMA:** Buffalo, NY. **Rank:** 50.



© 2008 Warren Communications News

Circulation © 2007 Nielsen. Coverage based on Nielsen study.

Grand Total	Cable TV Households	Non-cable TV Households	Total TV Households
Estimated Station Totals *	373,890	23,440	397,330
Average Weekly Circulation (2007)	21,155	1,860	23,015
Average Daily Circulation (2007)			4,973
Station DMA Total	Cable TV Households	Non-cable TV Households	Total TV Households
Estimated Station Totals *	362,270	12,870	375,140
Average Weekly Circulation (2007)	20,481	1,258	21,739
Average Daily Circulation (2007)			4,662
Other DMA Total	Cable TV Households	Non-cable TV Households	Total TV Households
Estimated Station Totals *	11,620	10,570	22,190
Average Weekly Circulation (2007)	674	602	1,276
Average Daily Circulation (2007)			311

\*Estimated station totals are sums of the Nielsen TV and Cable TV household estimates for each county in which the station registers viewing of more than 5% as per the Nielsen Survey Methods.

**WBNG-DT**

**Ch. 7**

**Network Service:** CW, CBS.

**Licensee:** WBNG License Inc., 767 3rd Ave., 34th Floor, c/o Granite Broadcasting Corp., New York, NY 10017.

**Studio:** 560 Columbia Dr., Suite 1, Johnson City, NY 13790.

**Mailing Address:** 560 Columbia Dr., Suite 1, Johnson City, NY 13790.

**Phone:** 607-729-8812. **Fax:** 607-797-6211.

**E-mail:** jmcnamara@wbngtv.com

**Web Site:** <http://www.wbng.com>

**Technical Facilities:** Channel No. 7 (174-180 MHz). Authorized power: 20.4-kw visual, aural. Antenna: 1122-ft above av. terrain, 660-ft. above ground, 2425-ft. above sea level.

Latitude	42°	03'	31"
Longitude	75°	57'	06"

**Note:** Latitude and longitude coordinates shown are based on the North American Datum of 1927 (NAD 27) as currently required by the Mass Media Bureau of the FCC.

**Ownership:** Granite Broadcasting Corp. (Group Owner).

**Began Operation:** September 9, 2003.

**Represented (legal):** Akin, Gump, Strauss, Hauer & Feld LLP.

**Represented (sales):** TeleRep Inc.

**Personnel:**

**Les Vann**, Executive Vice President Central & Southern New York.

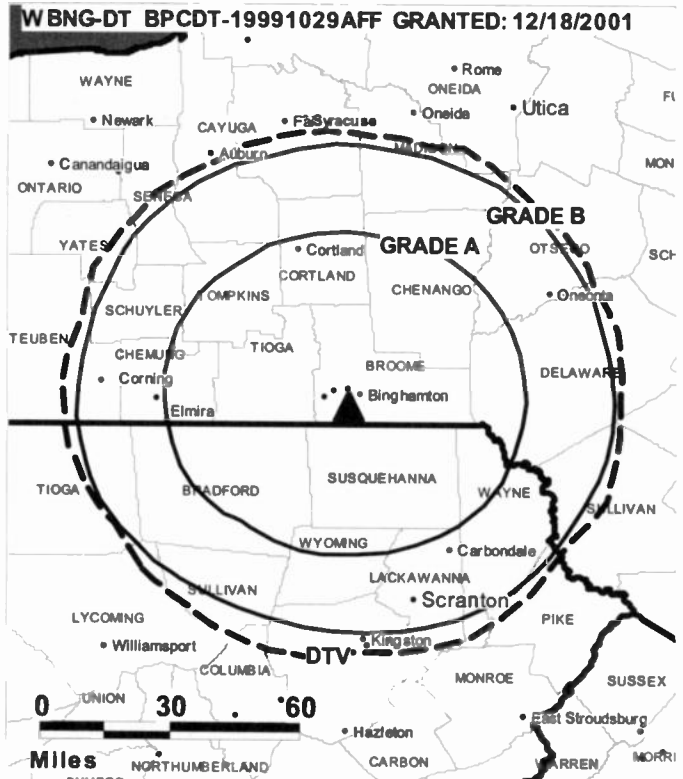
**Bob Krummenacher**, Vice President & Station Manager.

**Denise Edmister**, National Sales Manager.

**Greg Catlin**, News Director.

**Michael Calkins**, Chief Engineer.

**Richard Steika**, Business Manager.



© 2008 Warren Communications News

**Kate Garger**, Program Director.

**Aki Peterson**, Creative Services Director & Production Manager.

**Janet Heatherman**, Traffic Manager.

**City of License:** Binghamton. **Station DMA:** Binghamton, NY. **Rank:** 156.

**Nielsen Data:** Not available.

**WBNG-TV**  
**Ch. 12**

**Network Service:** CBS.

**Licensee:** WBNG License Inc., 767 3rd Ave., 34th Floor, c/o Granite Broadcasting Corp., New York, NY 10017.

**Studio:** 560 Columbia Dr., Suite 1, Johnson City, NY 13790.

**Mailing Address:** 560 Columbia Dr., Suite 1, Johnson City, NY 13790.

**Phone:** 607-729-8812. **Fax:** 607-797-6211.

**E-mail:** jmcnamara@wbngtv.com

**Web Site:** http://www.wbng.com

**Technical Facilities:** Channel No. 12 (204-210 MHz). Authorized power: 168-kw visual, 18-kw aural. Antenna: 1210-ft above av. terrain, 789-ft. above ground, 2554-ft. above sea level.

Latitude 42° 03' 33"  
Longitude 75° 57' 06"

**Transmitter:** Ingraham Hill Rd.

**Note:** Latitude and longitude coordinates shown are based on the North American Datum of 1927 (NAD 27) as currently required by the Mass Media Bureau of the FCC.

**Satellite Earth Stations:** Transmitter Harris; AFC, 3.7-meter Ku-band; Scientific-Atlanta, 4.5-meter C-band; Scientific-Atlanta, 7-meter C-band; Scientific-Atlanta, M/A-Com receivers.

**News Services:** CNN Newsource, CBS Newspath, AP.

**Ownership:** Granite Broadcasting Corp. (Group Owner).

**Began Operation:** December 1, 1949. Transfer from W. Don Corwell to SP Granite LLC (Silver Point Capital) as part of Chapter 11 reorganization approved by FCC May 21, 2007. Involuntary transfer to debtor in possession approved by FCC December 20, 2006. Sale to present owner by Television Station Group Holdings LLC approved by FCC March 8, 2006. Sale to Television Station Group Holdings LLC by Gateway Communications Inc. approved by FCC October 27, 2000. Sale to Gateway Communications Inc. by Triangle Publications approved by FCC September 20, 1972. Previous sale to Triangle by John C. Clark interests approved by FCC May 4, 1955.

**Represented (legal):** Akin, Gump, Strauss, Hauer & Feld LLP.

**Represented (sales):** TeleRep Inc.

**Represented (engineering):** Bryan Cave LLP.

**Personnel:**

Les Vann, Executive Vice President Central & Southern New York.

Bob Krummenacker, Vice President & Station Manager.

Denise Edmister, National Sales Manager.

Greg Catlin, News Director.

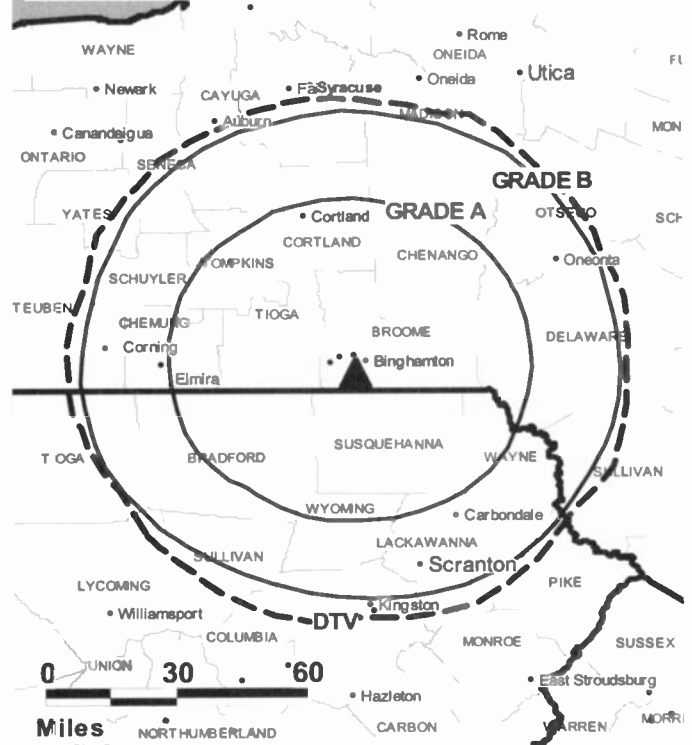
Michael Calkins, Chief Engineer.

Richard Steika, Business Manager.

Kate Garger, Program Director.

Aki Peterson, Creative Services Director & Production Manager.

**WBNG-TV BPCT-198703313L GRANTED: 6/24/1987**



© 2008 Warren Communications News

Janet Heatherman, Traffic Manager.

**City of License:** Binghamton. **Station DMA:** Binghamton, NY. **Rank:** 156.

Circulation © 2007 Nielsen. Coverage based on Nielsen study.

Grand Total	Cable TV Households	Non-cable TV Households	Total TV Households
Estimated Station Totals *	240,540	103,250	343,790
Average Weekly Circulation (2007)	141,051	22,524	163,575
Average Daily Circulation (2007)			86,923
Station DMA Total	Cable TV Households	Non-cable TV Households	Total TV Households
Estimated Station Totals *	101,310	36,910	138,220
Average Weekly Circulation (2007)	81,481	15,039	96,520
Average Daily Circulation (2007)			59,078
Other DMA Total	Cable TV Households	Non-cable TV Households	Total TV Households
Estimated Station Totals *	139,230	66,340	205,570
Average Weekly Circulation (2007)	59,570	7,485	67,055
Average Daily Circulation (2007)			27,845

\*Estimated station totals are sums of the Nielsen TV and Cable TV household estimates for each county in which the station registers viewing of more than 5% as per the Nielsen Survey Methods.

**WICZ-DT**

**Ch. 8**

**Network Service:** FOX.

**Licensee:** Stainless Broadcasting LP, 2111 University Park Dr., Suite 650, Okemos, MI 48864-6913.

**Studio:** 4600 Vestal Pkwy. E, Vestal, NY 13850.

**Mailing Address:** 4600 Vestal Pkwy. E, Vestal, NY 13850.

**Phone:** 607-770-4040. **Fax:** 607-798-7950.

**E-mail:** wicztv@aol.com

**Web Site:** <http://www.wicz.com>

**Technical Facilities:** Channel No. 8 (180-186 MHz). Authorized power: 7.9-kw visual, aural. Antenna: 1217-ft above av. terrain, 886-ft. above ground, 2511-ft. above sea level.

Latitude	42°	03'	22"
Longitude	75°	56'	39"

**Note:** Latitude and longitude coordinates shown are based on the North American Datum of 1927 (NAD 27) as currently required by the Mass Media Bureau of the FCC.

**Ownership:** Stainless Broadcasting LP.

**Began Operation:** May 1, 2002.

**Represented (legal):** Leventhal, Senter & Lerman PLLC.

**Represented (sales):** Continental Television Sales.

**Personnel:**

**Shelley Ege**, President.

**John Leet**, General Manager.

**Kent Garret**, Station & News Director.

**Wayne Gordon**, General Sales Manager.

**Tony McMahon**, National Sales Manager.

**Stephen R. Miller**, Chief Engineer.



© 2008 Warren Communications News

**Susan Graves**, Business Manager.

**Vernon Rowlands**, Program & Promotion Director.

**Marianne McGoff**, Traffic Manager.

**City of License:** Binghamton. **Station DMA:** Binghamton, NY. **Rank:** 156.

**Nielsen Data:** Not available.

**WICZ-TV**  
**Ch. 40**

**Network Service:** FOX.

**Licensee:** Stainless Broadcasting LP, 2111 University Park Dr., Suite 650, Okemos, MI 48864-6913.

**Studio:** 4600 Vestal Pkwy. E, Vestal, NY 13850.

**Mailing Address:** 4600 Vestal Pkwy. E, Vestal, NY 13850.

**Phone:** 607-770-4040. **Fax:** 607-798-7950.

**E-mail:** fox40@wicz.com

**Web Site:** http://www.wicz.com/

**Technical Facilities:** Channel No. 40 (626-632 MHz). Authorized power: 468.3-kw max. visual, 37-kw aural. Antenna: 1230-ft above av. terrain, 930-ft. above ground, 2555-ft. above sea level.

Latitude 42° 03' 22"  
Longitude 75° 56' 39"

**Transmitter:** Ingraham Hill Rd., approx. 4.5-mi. SW of center of Binghamton.

**Note:** Latitude and longitude coordinates shown are based on the North American Datum of 1927 (NAD 27) as currently required by the Mass Media Bureau of the FCC.

**Multichannel TV Sound:** Stereo only.

**Satellite Earth Station:** Transmitter Acrodyne; Scientific-Atlanta, 4.6-meter; Scientific-Atlanta, Harris receivers.

**Ownership:** Stainless Broadcasting LP.

**Began Operation:** November 1, 1957. Sale to present owner by Stainless Enterprises of Pennsylvania approved by FCC July 15, 1997. Sale to Stainless Enterprises of Pennsylvania by Binghamton Press (Gannett) approved by FCC February 22, 1971 (Television Digest, Vol. 10:31).

**Represented (sales):** Continental Television Sales.

**Represented (legal):** Leventhal, Senter & Lerman PLLC.

**Personnel:**

**Shelley Ege**, President.

**John Leet**, General Manager.

**Kent Garret**, Station & News Director.

**Wayne Gordon**, General Sales Manager.

**Tony McMahon**, National Sales Manager.

**Steve Miller**, Chief Engineer.

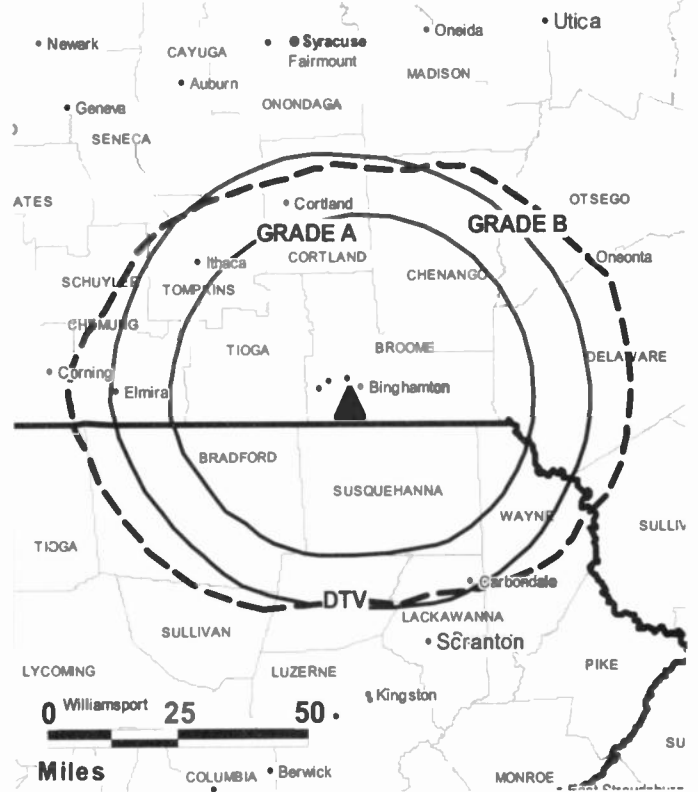
**Susan Graves**, Business Manager.

**Vernon Rowlands**, Program & Promotion Director.

**Marianne McGoff**, Traffic Manager.

**City of License:** Binghamton. **Station DMA:** Binghamton, NY. **Rank:** 156.

**WICZ-TV BPCT-19890801KH GRANTED: 8/28/1989**



© 2008 Warren Communications News

Circulation © 2007 Nielsen. Coverage based on Nielsen study.

Grand Total	Cable TV Households	Non-cable TV Households	Total TV Households
Estimated Station Totals *	154,310	67,860	222,170
Average Weekly Circulation (2007)	74,656	11,098	85,754
Average Daily Circulation (2007)			29,004
Station DMA Total	Cable TV Households	Non-cable TV Households	Total TV Households
Estimated Station Totals *	101,310	29,200	130,510
Average Weekly Circulation (2007)	58,821	8,405	67,226
Average Daily Circulation (2007)			23,899
Other DMA Total	Cable TV Households	Non-cable TV Households	Total TV Households
Estimated Station Totals *	53,000	38,660	91,660
Average Weekly Circulation (2007)	15,835	2,693	18,528
Average Daily Circulation (2007)			5,105

\*Estimated station totals are sums of the Nielsen TV and Cable TV household estimates for each county in which the station registers viewing of more than 5% as per the Nielsen Survey Methods.

**WIVT**  
**Ch. 34**

**Network Service:** ABC.

**Licensee:** Central NY News Inc., 2625 S Memorial Dr, Ste A, Tulsa, OK 74129.

**Studio:** 203 Ingraham Hill Rd., Binghamton, NY 13903.

**Mailing Address:** 203 Ingraham Hill Rd., Binghamton, NY 13903.

**Phone:** 607-723-7464. **Fax:** 607-723-1034.

**E-mail:** newschannel34@newschannel34.com

**Web Site:** http://www.newschannel34.com

**Technical Facilities:** Channel No. 34 (590-596 MHz). Authorized power: 2820-kw max. visual, aural. Antenna: 928-ft above av. terrain, 528-ft. above ground, 2218-ft. above sea level.

Latitude	42°	03'	39"
Longitude	75°	56'	36"

**Note:** Latitude and longitude coordinates shown are based on the North American Datum of 1927 (NAD 27) as currently required by the Mass Media Bureau of the FCC.

**Satellite Earth Stations:** Transmitter Comark; RCA, 3-meter Ku-band; Harris, 3-meter Ku-band; Scientific-Atlanta, 4-meter C-band; Comtech, 4-meter C-band; Andrew, 4.5-meter C-band; Scientific-Atlanta, Microwave Assoc., Drake, Avantek receivers.

**News Service:** AP.

**LMA:** Local marketing agreement with WETM-TV (N), Elmira.

**Ownership:** Clear Channel Communications Inc. (Group Owner).

**Began Operation:** November 24, 1962. Transfer of control to Arthur, Hessen and Lazare by Alfred E. Ansbomb (53.13%) and James E. Greeley (10.4%) approved by FCC August 17, 1966 (Television Digest, Vol. 6:34). Sale to Pinnacle Communications Inc. approved by FCC August 7, 1978. Sale to Citadel Communications approved by FCC August 6, 1986. Sale to US Broadcast Group approved by FCC January 23, 1996 (Vol. 35:35). Sale to The Ackerley Group by US Broadcast Group approved by FCC July 29, 1998. In stock swap, Clear Channel Broadcasting Inc. acquired The Ackerley Group. FCC approved deal May 29, 2002 (Vol. 41:42, 42:22). Sale to TV Acquisition LLC pending.

**Represented (sales):** Blair Television.

**Represented (legal):** Wiley Rein.

**Personnel:**

**John Birchall,** Vice President & General Manager.

**Lisa Lovell-Ayers,** News Director.

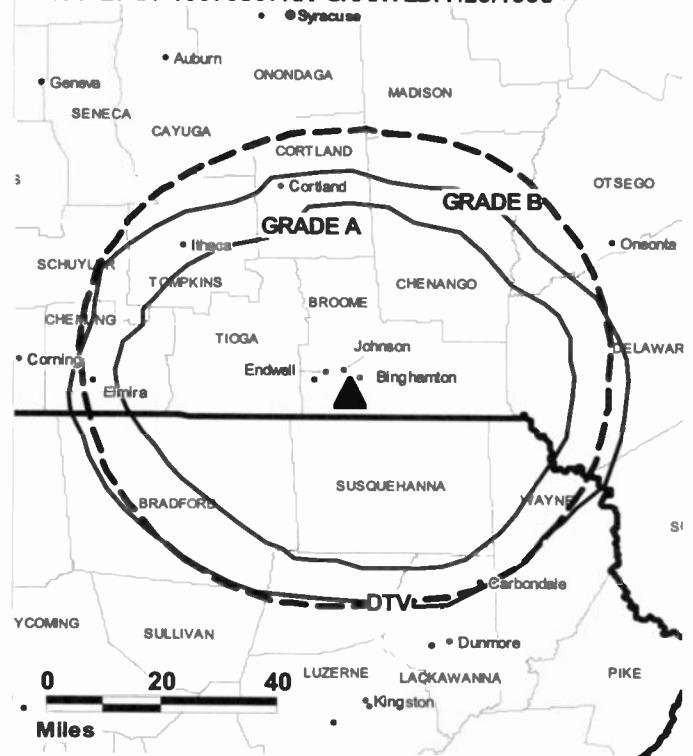
**John King,** Chief Engineer.

**Jim LaVasser,** Promotion & Program Director.

**Kelly Webb,** Traffic Manager.

**City of License:** Binghamton. **Station DMA:** Binghamton, NY. **Rank:** 156.

WIVT BPCT-19970807KK GRANTED: 7/29/1998



© 2008 Warren Communications News

Circulation © 2007 Nielsen. Coverage based on Nielsen study.

GrandTotal	Cable TV Households	Non-cable TV Households	Total TV Households
Estimated Station Totals *	132,590	45,890	178,480
Average Weekly Circulation (2007)	59,466	8,912	68,378
Average Daily Circulation (2007)			28,732
Station DMA Total	Cable TV Households	Non-cable TV Households	Total TV Households
Estimated Station Totals *	101,310	29,200	130,510
Average Weekly Circulation (2007)	55,068	8,012	63,080
Average Daily Circulation (2007)			27,510
Other DMA Total	Cable TV Households	Non-cable TV Households	Total TV Households
Estimated Station Totals *	31,280	16,690	47,970
Average Weekly Circulation (2007)	4,398	900	5,298
Average Daily Circulation (2007)			1,222

\*Estimated station totals are sums of the Nielsen TV and Cable TV household estimates for each county in which the station registers viewing of more than 5% as per the Nielsen Survey Methods.



**WIVT-DT**

**Ch. 4**

**Network Service:** ABC.

**Licensee:** Central NY News Inc., 2625 S Memorial Dr, Ste A, Tulsa, OK 74129.

**Studio:** 203 Ingraham Hill Rd., Binghamton, NY 13903.

**Mailing Address:** 203 Ingraham Hill Rd., Binghamton, NY 13903.

**Phone:** 607-723-7464. **Fax:** 607-723-1034.

**E-mail:** newschannel34@newschannel34.com

**Web Site:** http://www.newschannel34.com

**Technical Facilities:** Channel No. 4 (66-72 MHz). Authorized power: 1.5-kw visual, aural. Antenna: 863-ft above av. terrain, 486-ft. above ground, 2155-ft. above sea level.

Latitude	42°	003'	39"
Longitude	75°	56'	36"

**Note:** Latitude and longitude coordinates shown are based on the North American Datum of 1927 (NAD 27) as currently required by the Mass Media Bureau of the FCC.

**Ownership:** Clear Channel Communications Inc. (Group Owner).

**Began Operation:** June 16, 2003. Standard and High Definition.

**Represented (sales):** Blair Television.

**Represented (legal):** Wiley Rein.

**Personnel:**

**John Birchall,** Vice President & General Manager.

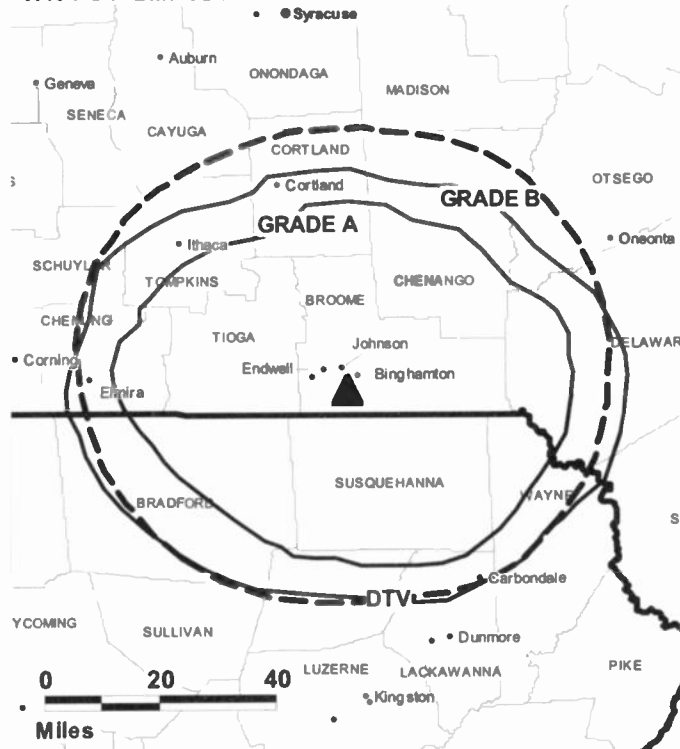
**Lisa Lovell-Ayers,** News Director.

**John King,** Chief Engineer.

**Jim LaVasser,** Promotion & Program Director.

**Kelly Webb,** Traffic Manager.

**WIVT-DT BMPCDT-20021213AAS GRANTED: 12/3/2003**



**City of License:** Binghamton. **Station DMA:** Binghamton, NY. **Rank:** 156.

**Nielsen Data:** Not available.

**WGRZ-DT**  
**Ch. 33**

**Network Service:** NBC.

**Licensee:** Multimedia Entertainment Inc., 7950 Jones Branch Dr, c/o Gannett Co., McLean, VA 22102.

**Studio:** 259 Delaware Ave., Buffalo, NY 14202.

**Mailing Address:** 259 Delaware Ave., Buffalo, NY 14202.

**Phone:** 716-849-2222. **Fax:** 716-849-7600.

**E-mail:** webmaster@wgrz.com

**Web Site:** http://www.wgrz.com

**Technical Facilities:** Channel No. 33 (584-590 MHz). Authorized power: 480-kw max. visual, aural. Antenna: 968-ft above av. terrain, 874-ft. above ground, 2227-ft. above sea level.

Latitude	42°	43'	07"
Longitude	78°	33'	47"

**Note:** Latitude and longitude coordinates shown are based on the North American Datum of 1927 (NAD 27) as currently required by the Mass Media Bureau of the FCC.

**Ownership:** Gannett Co. Inc. (Group Owner).

**Began Operation:** August 1, 2002. High Definition.

**Represented (sales):** Blair Television.

**Personnel:**

**Joe Toellner**, President & General Manager.

**Bill Shepard**, General Sales Manager.

**Don Angelo**, Local Sales Manager.

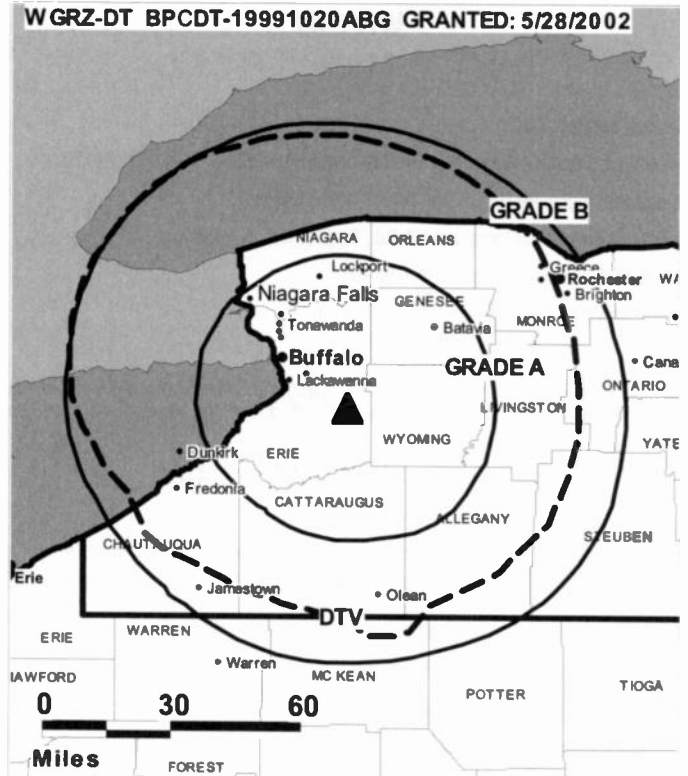
**David Luka**, National Sales Manager.

**Ellen Crooke**, News Director.

**Boomer Connell**, Chief Engineer & Production Manager.

**Patty Krzeminski**, Business Manager.

**Paulette Harris**, Program Administrator.



© 2008 Warren Communications News

**Alisse Sikes**, Marketing Director.

**Michael Morano**, Research Director.

**Marilyn Teranova**, Traffic Manager.

**City of License:** Buffalo. **Station DMA:** Buffalo, NY. **Rank:** 50.

**Nielsen Data:** Not available.

**WGRZ-TV**

**Ch. 2**

**Network Service:** NBC.

**Licensee:** Multimedia Entertainment Inc., 7950 Jones Branch Dr, c/o Gannett Co., McLean, VA 22102.

**Studio:** 259 Delaware Ave., Buffalo, NY 14202.

**Mailing Address:** 259 Delaware Ave., Buffalo, NY 14202.

**Phone:** 716-849-2222. **Fax:** 716-849-7600.

**E-mail:** webmaster@wgrz.com

**Web Site:** http://www.wgrz.com

**Technical Facilities:** Channel No. 2 (54-60 MHz). Authorized power: 93.3-kw visual, aural. Antenna: 1019-ft above av. terrain, 925-ft. above ground, 2278-ft. above sea level.

Latitude	42°	43'	07"
Longitude	78°	33'	48"

**Note:** Latitude and longitude coordinates shown are based on the North American Datum of 1927 (NAD 27) as currently required by the Mass Media Bureau of the FCC.

**Multichannel TV Sound:** Stereo only.

**Satellite Earth Stations:** Transmitter Harris; Harris, 3-meter Ku-band; Harris, 6-meter Ku-band; Harris, 9-meter C-band; Harris receivers.

**News Services:** NBC News Channel, AP.

**LMA:** Local marketing agreement with WPXJ-TV (X), Batavia.

**Ownership:** Gannett Co. Inc. (Group Owner).

**Began Operation:** August 14, 1954. Sale to Taft by Transcontinent Television Corp. approved by FCC February 19, 1964 (Television Digest, Vol 3:15, 16, 31; 4:8). Sale to General Cinema Corp. by Taft Broadcasting in exchange for WCIX(TV) Ch.6, Miami, FL approved by FCC February 24, 1983. Sale to Robert N. Smith, William S. Reyner, George D. Lilly, et al., approved by FCC July 31, 1986 (Vol. 26:13; 40). Sale to Tak Communications Inc. approved by FCC June 24, 1988 (Vol. 28:19). Sale to Michael Eskridge approved by FCC January 27, 1993. License reassigned in 1994. Sale to Argyle Television Inc. approved by FCC April 20, 1995 (Vol. 35:9, 44). Swap with WZZM-TV, Grand Rapids for Gannett Broadcasting Group's KOCO-TV, Oklahoma City & WLWT, Cincinnati approved by FCC January 27, 1997 (Vol. 36:49; 37:5, 6).

**Represented (sales):** Blair Television.

**Represented (legal):** Reed, Smith, Shaw & McClay.

**Personnel:**

Jim Toellner, President & General Manager.

Bill Shepard, General Sales Manager.

Don Angelo, Local Sales Manager.

David Luka, National Sales Manager.

Ellen Crooke, News Director.

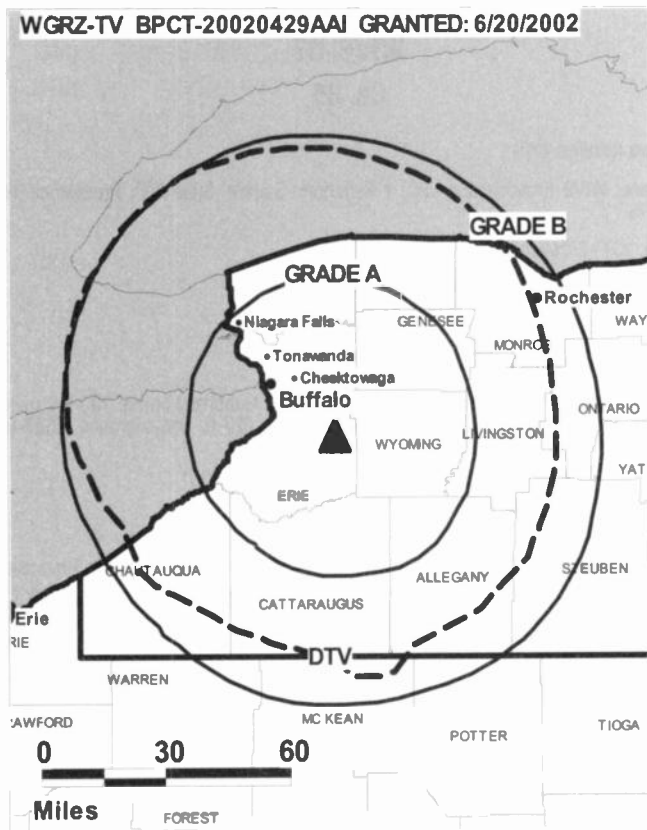
Boomer Connell, Chief Engineering & Production Manager.

Patty Krzeminski, Business Manager.

Paulette Harris, Program Administrator.

Alisse Sikes, Marketing Manager.

WGRZ-TV BPCT-20020429AAI GRANTED: 6/20/2002



© 2008 Warren Communications News

Michael Morano, Research Director.

Marilyn Teranova, Traffic Manager.

**City of License:** Buffalo. **Station DMA:** Buffalo, NY. **Rank:** 50.

Circulation © 2007 Nielsen. Coverage based on Nielsen study.

Grand Total	Cable TV Households	Non-cable TV Households	Total TV Households
Estimated Station Totals *	458,540	204,920	663,460
Average Weekly Circulation (2007)	326,257	135,011	461,268
Average Daily Circulation (2007)			245,737
Station DMA Total	Cable TV Households	Non-cable TV Households	Total TV Households
Estimated Station Totals *	435,070	204,920	639,990
Average Weekly Circulation (2007)	321,342	135,011	456,353
Average Daily Circulation (2007)			244,780
Other DMA Total	Cable TV Households	Non-cable TV Households	Total TV Households
Estimated Station Totals *	23,470	0	23,470
Average Weekly Circulation (2007)	4,915	0	4,915
Average Daily Circulation (2007)			957

\*Estimated station totals are sums of the Nielsen TV and Cable TV household estimates for each county in which the station registers viewing of more than 5% as per the Nielsen Survey Methods.

**WIVB-DT**

**Ch. 39**

**Network Service:** CBS.

**Licensee:** WIVB Broadcasting LLC, 4 Richmond Square, Suite 200, Providence, RI 02906.

**Studio:** 2077 Elmwood Ave., Buffalo, NY 14207.

**Mailing Address:** 2077 Elmwood Ave., Buffalo, NY 14207.

**Phone:** 716-874-4410. **Fax:** 716-879-4896.

**Web Site:** <http://www.wivb.com>

**Technical Facilities:** Channel No. 39 (320-626 MHz). Authorized power: 790-kw max. visual, aural. Antenna: 1368-ft above av. terrain, 1027-ft. above ground, 2667-ft. above sea level.

Latitude	42°	39'	33"
Longitude	78°	37'	33"

**Note:** Latitude and longitude coordinates shown are based on the North American Datum of 1927 (NAD 27) as currently required by the Mass Media Bureau of the FCC.

**Ownership:** LIN TV Corp. (Group Owner).

**Began Operation:** June 9, 2002. Standard Definition.

**Represented (sales):** Blair Television.

**Personnel:**

**Chris Musial**, President & General Manager.

**Ed Bassler**, Director of Sales.

**Rosalyn Mercio**, Local Sales Manager.

**Tad O'Rourke**, National Sales Manager.

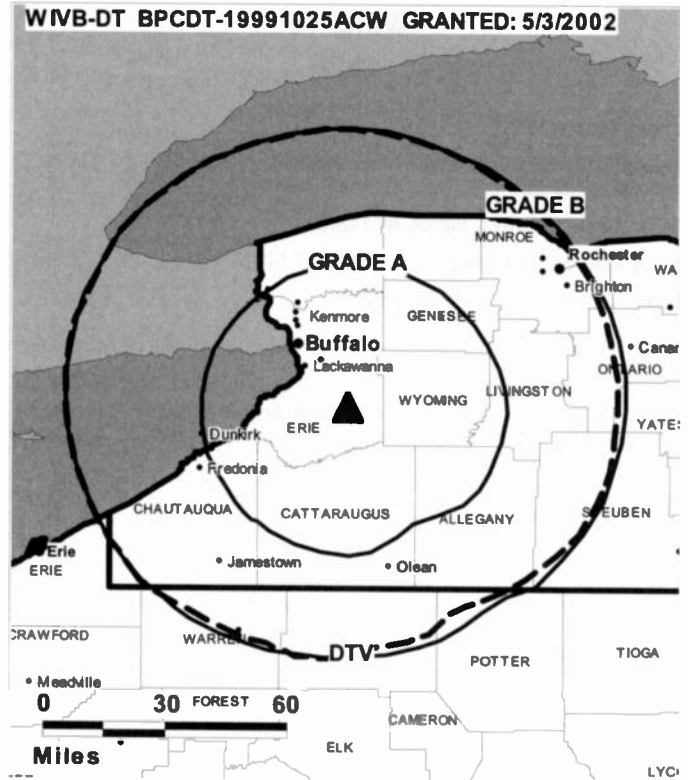
**Joseph Schlaerth**, News Director.

**John Merrill**, Engineering Director.

**Nancy Kenney**, Business Manager.

**Diane Breen**, Program Coordinator.

**Daniel Myers**, Marketing & Promotion Director.



© 2008 Warren Communications News

**Olana Threst**, Traffic Manager.

**Ann Minarchi**, New Media Director.

**Carol Wolter**, Public Relations Director.

**City of License:** Buffalo. **Station DMA:** Buffalo, NY. **Rank:** 50.

**Nielsen Data:** Not available.

**WIVB-TV**  
**Ch. 4**

**Network Service:** CBS.

**Licensee:** WIVB Broadcasting LLC, 4 Richmond Square, Suite 200, Providence, RI 02906.

**Studio:** 2077 Elmwood Ave., Buffalo, NY 14207.

**Mailing Address:** 2077 Elmwood Ave., Buffalo, NY 14207.

**Phone:** 716-874-4410. **Fax:** 716-879-4896.

**Web Site:** <http://www.wivb.com>

**Technical Facilities:** Channel No. 4 (66-72 MHz). Authorized power: 80-kw visual, aural. Antenna: 1299-ft above av. terrain, 958-ft. above ground, 2598-ft. above sea level.

Latitude 42° 39' 33"  
Longitude 78° 37' 33"

**Transmitter:** Colden.

**Note:** Latitude and longitude coordinates shown are based on the North American Datum of 1927 (NAD 27) as currently required by the Mass Media Bureau of the FCC.

**Multichannel TV Sound:** Stereo only.

**Satellite Earth Stations:** Transmitter RCA; Microwave General, 6-meter C-band; Microdyne, 7-meter C-band; Scientific-Atlanta, 10-meter C-band; Scientific-Atlanta, Microdyne receivers.

**News Services:** UPI, Sportsticker, AP.

**Ownership:** LIN TV Corp. (Group Owner).

**Began Operation:** May 14, 1948. Sale to Howard Publications Inc. by Buffalo Evening News approved by FCC September 16, 1977 (Television Digest, Vol. 17:22). Sale to King World Productions approved by FCC October 13, 1988 (Vol. 28:26). Sale to present owner by FCC August 7, 1995 (Vol. 35:23). Sale of controlling interest in LIN from AT&T to Hicks, Muse, Tate & Furst approved by FCC March 2, 1998 (Vol. 37:33, 42; 38:2, 10). Sale to Chancellor Media Corp. cancelled (Vol. 38:28; 39:12).

**Represented (sales):** Blair Television.

**Personnel:**

Chris Musial, President & General Manager.

Ed Bassler, Director of Sales.

Rosalyn Mercio, Local Sales Manager.

Tad O'Rourke, National Sales Manager.

Joseph Schlaerth, News Director.

John Merrill, Engineering Director.

Nancy Kenney, Business Manager.

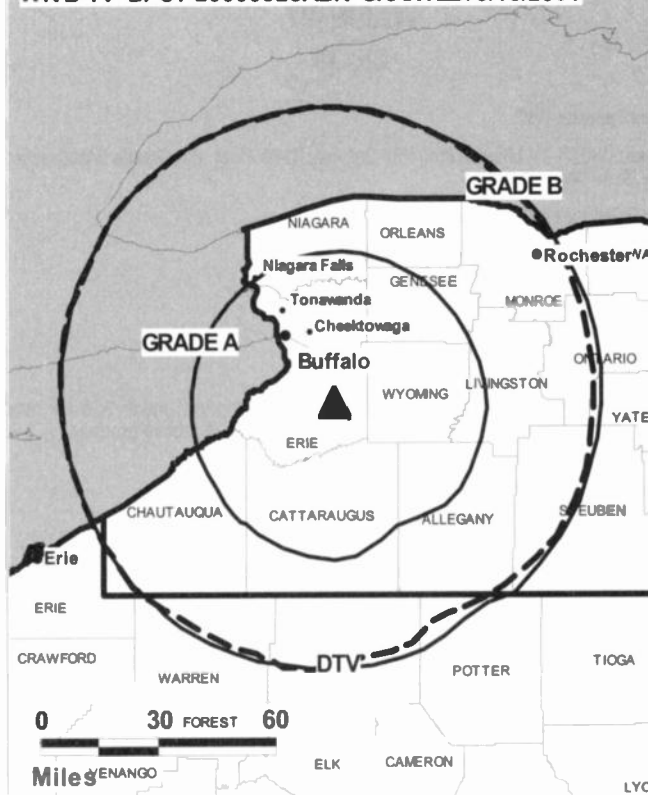
Diane Breen, Program Coordinator.

Daniel Myers, Marketing & Promotions Director.

Diana Threet, Traffic Manager.

Ann Minarchi, New Media Director.

WIVB-TV BPCT-20000928ABK GRANTED: 3/15/2001



© 2008 Warren Communications News

Carrol Wolter, Public Relations Director.

**City of License:** Buffalo. **Station DMA:** Buffalo, NY. **Rank:** 50.

Circulation © 2007 Nielsen. Coverage based on Nielsen study.

GrandTotal	Cable TV Households	Non-cable TV Households	Total TV Households
Estimated Station Totals *	484,550	204,920	689,470
Average Weekly Circulation (2007)	343,336	155,518	498,854
Average Daily Circulation (2007)			281,502
Station DMA Total	Cable TV Households	Non-cable TV Households	Total TV Households
Estimated Station Totals *	435,070	204,920	639,990
Average Weekly Circulation (2007)	334,899	155,518	490,417
Average Daily Circulation (2007)			279,263
Other DMA Total	Cable TV Households	Non-cable TV Households	Total TV Households
Estimated Station Totals *	49,480	0	49,480
Average Weekly Circulation (2007)	8,437	0	8,437
Average Daily Circulation (2007)			2,239

\*Estimated station totals are sums of the Nielsen TV and Cable TV household estimates for each county in which the station registers viewing of more than 5% as per the Nielsen Survey Methods.

**WKBW-DT**

**Ch. 38**

**Network Service:** ABC.

**Licensee:** WKBW-TV License Inc., 767 3rd Ave., 34th Floor, c/o Granite Broadcasting Corp., New York, NY 10017.

**Studio:** 7 Broadcast Plaza, Buffalo, NY 14202.

**Mailing Address:** 7 Broadcast Plaza, Buffalo, NY 14202.

**Phone:** 716-845-6100. **Fax:** 716-845-1855.

**E-mail:** ransomb@wkbw.com

**Web Site:** http://www.wkbw.com

**Technical Facilities:** Channel No. 38 (614-620 MHz). Authorized power: 358-kw max. visual, aural. Antenna: 1420-ft above av. terrain, 1037-ft. above ground, 2772-ft. above sea level.

Latitude	42°	38'	14.8"
Longitude	78°	37'	11.9"

**Note:** Latitude and longitude coordinates shown are based on the North American Datum of 1927 (NAD 27) as currently required by the Mass Media Bureau of the FCC.

**Ownership:** Granite Broadcasting Corp. (Group Owner).

**Began Operation:** Station operating; no on-air date

**Represented (legal):** Akin, Gump, Strauss, Hauer & Feld LLP.

**Represented (sales):** TeleRep Inc.

**Personnel:**

**Bill Ransom**, President & General Manager.

**Michael R. Nurse**, General Sales Manager.

**Marty Shimmel**, Local Sales Manager.

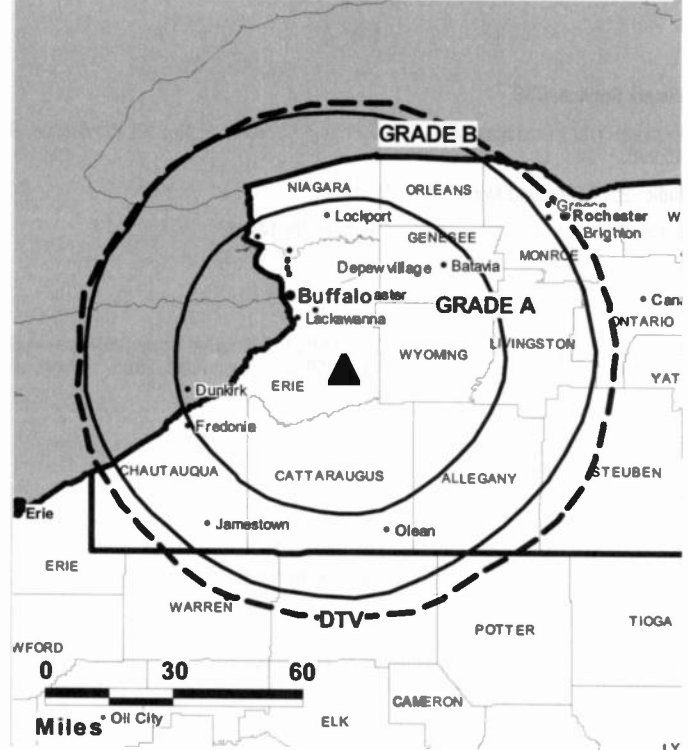
**Doug Bradley**, National Sales Manager.

**Bill Payer**, News Director.

**Harry Morton**, Chief Engineer.

**Ken Koller**, Business Manager.

**WKBW-DT BMPCDT-20050701ABF GRANTED: 10/13/2005**



© 2008 Warren Communications News

**John DiSciullo**, Program & Promotion Director.

**Lauren Galletta**, Research Director.

**Debbie Morrison**, Traffic Manager.

**City of License:** Buffalo. **Station DMA:** Buffalo, NY. **Rank:** 50.

**Nielsen Data:** Not available.

**WKBW-TV**

**Ch. 7**

**Network Service:** ABC.

**Licensee:** WKBW-TV License Inc., 767 3rd Ave., 34th Floor, c/o Granite Broadcasting Corp., New York, NY 10017.

**Studio:** 7 Broadcast Plaza, Buffalo, NY 14202.

**Mailing Address:** 7 Broadcast Plaza, Buffalo, NY 14202.

**Phone:** 716-845-6100. **Fax:** 716-842-1855.

**E-mail:** ransomb@wkbw.com

**Web Site:** http://www.wkbw.com

**Technical Facilities:** Channel No. 7 (174-180 MHz). Authorized power: 97.7-kw visual, 18.2-kw aural. Antenna: 1424-ft above av. terrain, 1041-ft. above ground, 2776-ft. above sea level.

Latitude 42° 38' 15"  
 Longitude 78° 37' 12"

**Transmitter:** E of Center St., Colder.

**Note:** Latitude and longitude coordinates shown are based on the North American Datum of 1927 (NAD 27) as currently required by the Mass Media Bureau of the FCC.

**Multichannel TV Sound:** Stereo only.

**Satellite Earth Station:** Harris, 9-meter; Harris receivers.

**News Services:** CNN Newsource, AP.

**Ownership:** Granite Broadcasting Corp. (Group Owner).

**Began Operation:** November 30, 1958. Transfer from W. Don Comwell to SP Granite LLC (Silver Point Capital) as part of Chapter 11 reorganization approved by FCC May 21, 2007. Involuntary transfer to debtor in possession approved by FCC December 20, 2006. Sale to present owner by Queen City III LP approved by FCC June 7, 1995. Sale to Queen City III LP by Capital Cities Communications Inc. approved by FCC November 14, 1985.

**Represented (legal):** Akin, Gump, Strauss, Hauer & Feld LLP.

**Represented (sales):** TeleRep Inc.

**Personnel:**

**Bill Ransom**, President & General Manager.

**Michael R. Nurse**, General Sales Manager.

**Marty Shimmel**, Local Sales Manager.

**Doug Bradley**, National Sales Manager.

**Bill Payer**, News Director.

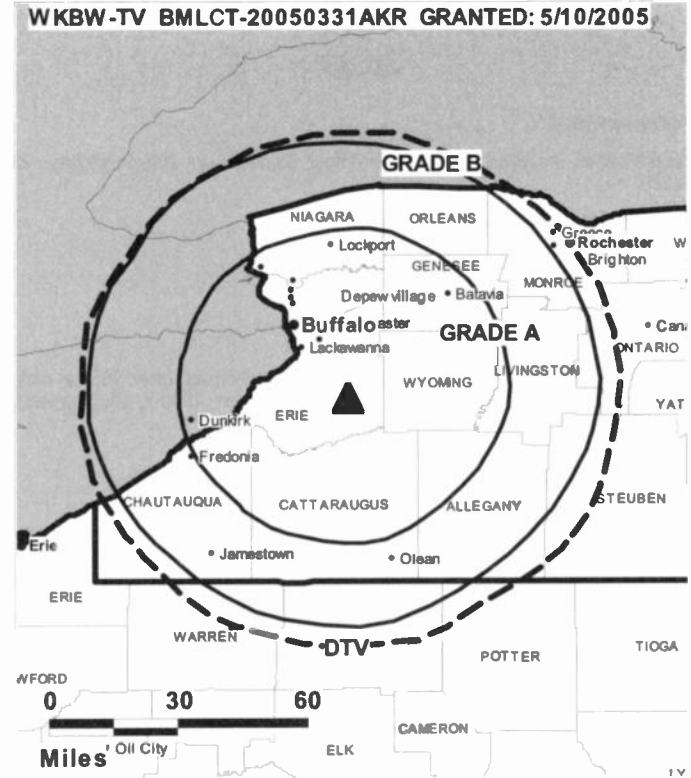
**Harry Morton**, Chief Engineer.

**Ken Koller**, Business Manager.

**John DiSciullo**, Program & Promotion Director.

**Lauren Galletta**, Research Director.

**Oebbie Morrison**, Traffic Manager.



**City of License:** Buffalo. **Station OMA:** Buffalo, NY. **Rank:** 50.

Circulation © 2007 Nielsen. Coverage based on Nielsen study.

GrandTotal	Cable TV Households	Non-cable TV Households	Total TV Households
Estimated Station Totals *	472,930	204,920	677,850
Average Weekly Circulation (2007)	321,996	133,867	455,863
Average Daily Circulation (2007)			232,144
Station DMA Total	Cable TV Households	Non-cable TV Households	Total TV Households
Estimated Station Totals *	435,070	204,920	639,990
Average Weekly Circulation (2007)	313,625	133,867	447,492
Average Daily Circulation (2007)			229,819
Other DMA Total	Cable TV Households	Non-cable TV Households	Total TV Households
Estimated Station Totals *	37,860	0	37,860
Average Weekly Circulation (2007)	8,371	0	8,371
Average Daily Circulation (2007)			2,325

\*Estimated station totals are sums of the Nielsen TV and Cable TV household estimates for each county in which the station registers viewing of more than 5% as per the Nielsen Survey Methods.

**WNLO**  
**Ch. 23**

**Network Service:** CW.

**Licensee:** WIVB Broadcasting LLC, 4 Richmond Square, Suite 200, Providence, RI 02906.

**Studio:** 2077 Elmwood Ave., Buffalo, NY 14207.

**Mailing Address:** 2077 Elmwood Ave., Buffalo, NY 14207.

**Phone:** 716-874-4410. **Fax:** 716-879-4896.

**Web Site:** <http://www.wivb.com>

**Technical Facilities:** Channel No. 23 (524-530 MHz). Authorized power: 955-kw max. visual, 95.7-kw aural. Antenna: 1030-ft above av. terrain, 1040-ft. above ground, 1617-ft. above sea level.

Latitude 43° 01' 48"  
Longitude 78° 55' 15"

**Transmitter:** 0.6-mi. NNE of intersection of Whitehaven & Harvey Rds., Grand Island.

**Note:** Latitude and longitude coordinates shown are based on the North American Datum of 1927 (NAD 27) as currently required by the Mass Media Bureau of the FCC.

**Satellite Earth Station:** Transmitter GE; Andrew, 10-meter C-band; Standard Communications, Scientific-Atlanta receivers.

**AM Affiliate:** WNED, 970 kHz.

**FM Affiliate:** WNED-FM, 105 kw, 94.5 MHz (No. 233), 710-ft.

**News Services:** UPI, AP.

**Ownership:** LIN TV Corp. (Group Owner).

**Began Operation:** May 13, 1987. Sale to present owner by Western New York Public Broadcasting Association approved by FCC June 6, 2001. LIN received waiver to operate as commercial station on non-commercial allocation.

**Represented (sales):** Blair Television.

**Represented (legal):** Covington & Burling.

**Personnel:**

**Chris Musial,** General Manager.

**Ed Bassler,** Sales Director.

**Rosalyn Mercio,** Local Sales Manager.

**Tad D'Rourke,** National Sales Manager.

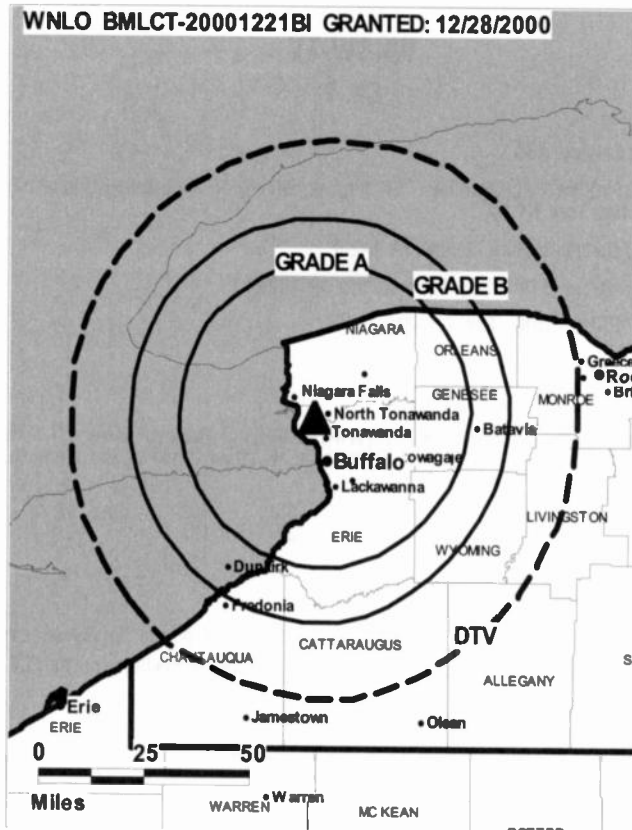
**Joseph Schlaerth,** News Director.

**John Merrill,** Engineering Director.

**Nancy Kenney,** Business Manager.

**Diane Breen,** Program Coordinator.

**Daniel Myers,** Marketing & Promotion Director.



© 2008 Warren Communications News

**Diana Threet,** Traffic Manager.

**Anne Minarchi,** New Media Director.

**Carrol Wofter,** Public Relations Director.

**City of License:** Buffalo. **Station DMA:** Buffalo, NY. **Rank:** 50.

Circulation © 2007 Nielsen. Coverage based on Nielsen study.

GrandTotal	Cable TV Households	Non-cable TV Households	Total TV Households
Estimated Station Totals *	421,580	204,920	626,500
Average Weekly Circulation (2007)	132,338	66,952	199,290
Average Daily Circulation (2007)			74,972

Station DMA Total	Cable TV Households	Non-cable TV Households	Total TV Households
Estimated Station Totals *	421,580	204,920	626,500
Average Weekly Circulation (2007)	132,338	66,952	199,290
Average Daily Circulation (2007)			74,972

\*Estimated station totals are sums of the Nielsen TV and Cable TV household estimates for each county in which the station registers viewing of more than 5% as per the Nielsen Survey Methods.



**WNLO-DT**  
**Ch. 32**

**Network Service:** CW.

**Licensee:** WIVB Broadcasting LLC, 4 Richmond Sq, Ste 200, Providence, RI 02906.

**Studio:** 2077 Elmwood Ave, Buffalo, NY 14207.

**Mailing Address:** 2077 Elmwood Ave, Buffalo, NY 14207.

**Phone:** 716-874-4410. **Fax:** 716-879-4896.

**Web Site:** <http://www.wivb.com>

**Technical Facilities:** Channel No. 32 (578-584 MHz). Authorized power: 1000-kw max. visual, aural. Antenna: 994-ft above av. terrain, 1004-ft. above ground, 1581-ft. above sea level.

Latitude	43°	01'	48"
Longitude	78°	55'	15"

**Note:** Latitude and longitude coordinates shown are based on the North American Datum of 1927 (NAD 27) as currently required by the Mass Media Bureau of the FCC.

**Ownership:** LIN TV Corp. (Group Owner).

**Began Operation:** April 1, 2004.

**Represented (sales):** Blair Television.

**Personnel:**

**Chris Musial**, General Manager.

**Ed Bassler**, Sales Director.

**Rosalyn Mercio**, Local Sales Manager.

**Tad O'Rourke**, National Sales Manager.

**Joseph Schlaerth**, News Director.

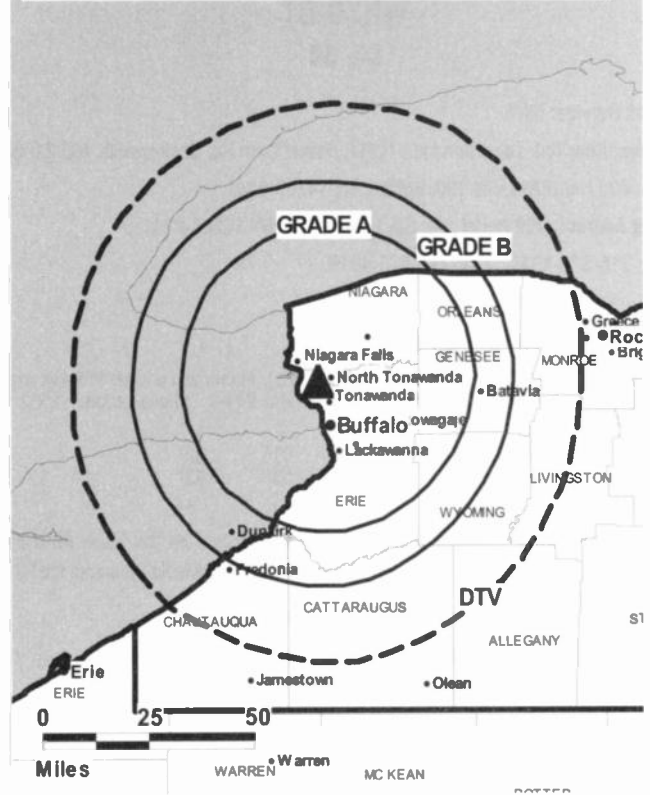
**John Merrill**, Engineering Director.

**Nancy Kenney**, Business Manager.

**Diane Breen**, Program Coordinator.

**Daniel G. Myers**, Marketing & Promotions Director.

WNLO-DT BPCDT-20060919ACL GRANTED: 11/24/2006



© 2008 Warren Communications News

**Diana Threet**, Traffic Manager.

**Ann Minarchi**, New Media Director.

**Carrol Wolter**, Public Relations Director.

**City of License:** Buffalo. **Station DMA:** Buffalo, NY. **Rank:** 50.

**Nielsen Data:** Not available.

**WNYO-DT**

**Ch. 34**

**Network Service:** MNT.

**Licensee:** New York Television Inc., 10706 Beaver Dam Rd, Cockeysville, MD 21030.

**Studio:** 699 Hertel Ave, Ste 100, Buffalo, NY 14207-2341.

**Mailing Address:** 699 Hertel Ave, Ste 100, Buffalo, NY 14207-2341.

**Phone:** 716-875-4949. **Fax:** 716-875-4919.

**E-mail:** news@wb49.net

**Web Site:** http://www.mytvbuffalo.com/

**Technical Facilities:** Channel No. 34 (590-596 MHz). Authorized power: 175-kw max. visual, aural. Antenna: 946-ft above av. terrain, 943-ft. above ground, 1532-ft. above sea level.

Latitude	43°	01'	32"
Longitude	78°	55'	43"

**Note:** Latitude and longitude coordinates shown are based on the North American Datum of 1927 (NAD 27) as currently required by the Mass Media Bureau of the FCC.

**Ownership:** Sinclair Broadcast Group Inc. (Group Owner).

**Began Operation:** Station operating; no on-air date

**Represented (sales):** Millennium Sales & Marketing.

**Personnel:**

**Oon Moran**, Station Manager.

**Nick Magnini**, General & Local Sales Manager.

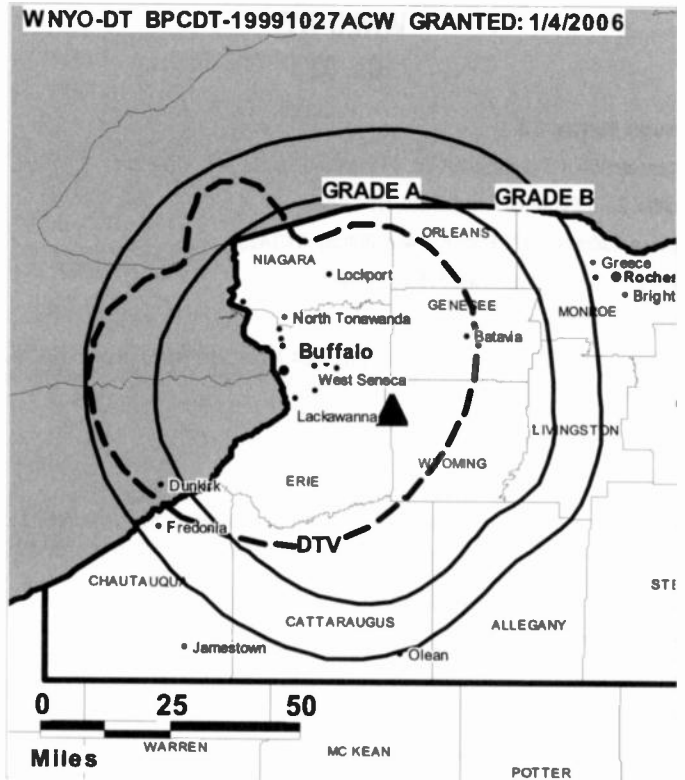
**Brian Meaney**, National Sales Manager.

**Bruce Wilde**, Chief Engineer.

**John Glemb**, Business Manager.

**Mike Bice**, Production & Promotion Manager.

**Sue Woodruff**, Traffic Manager.



© 2008 Warren Communications News

**Diane Sancher**, Human Resources Director.

**City of License:** Buffalo. **Station DMA:** Buffalo, NY. **Rank:** 50.

**Nielsen Data:** Not available.

**WNYO-TV**  
**Ch. 49**

**Network Service:** MNT.

**Licensee:** New York Television Inc., 10706 Beaver Dam Rd, Cockeysville, MD 21030.

**Studio:** 699 Hertel Ave, Ste 100, Buffalo, NY 14207-2341.

**Mailing Address:** 699 Hertel Ave, Ste 100, Buffalo, NY 14207-2341.

**Phone:** 716-875-4949. **Fax:** 716-875-4919.

**E-mail:** news@wb49.net

**Web Site:** http://www.mytvbuffalo.com/

**Technical Facilities:** Channel No. 49 (680-686 MHz). Authorized power: 4932-kw max. visual, 493-kw aural. Antenna: 1235-ft above av. terrain, 1049-ft. above ground, 2420-ft. above sea level.

Latitude 42° 46' 58"  
Longitude 78° 27' 28"

**Transmitter:** 2034 Folsomdale Rd, Cowlesville.

**Note:** Latitude and longitude coordinates shown are based on the North American Datum of 1927 (NAD 27) as currently required by the Mass Media Bureau of the FCC.

**Multichannel TV Sound:** Separate audio program.

**Satellite Earth Station:** Transmitter PYE; United Satellite Systems, 5-meter C-band; Scientific-Atlanta receivers.

**Ownership:** Sinclair Broadcast Group Inc. (Group Owner).

**Began Operation:** September 1, 1987.

**Represented (sales):** Millennium Sales & Marketing.

**Personnel:**

**Don Moran**, Station Manager.

**Nick Magnini**, General & Local Sales Manager.

**Brian Meaney**, National Sales Manager.

**Bruce Wilde**, Chief Engineer.

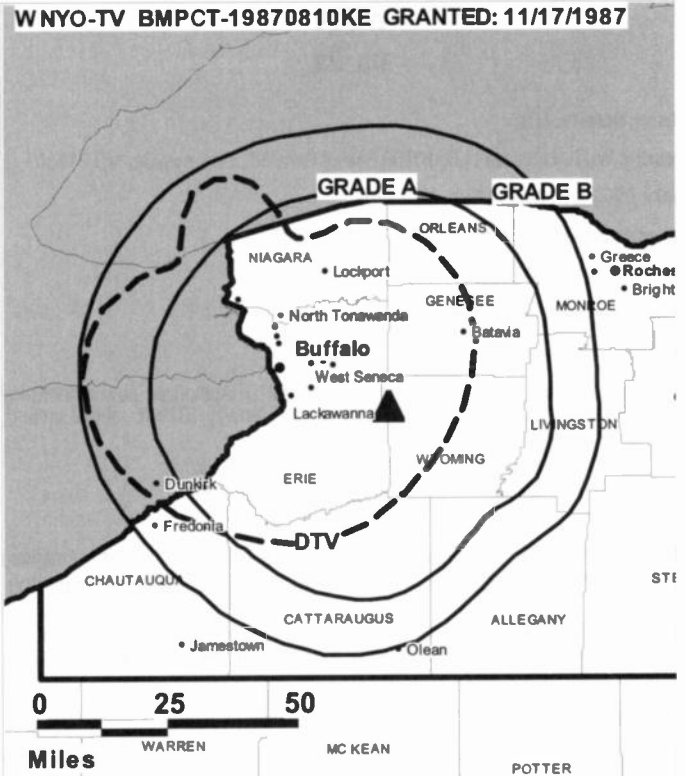
**John Glomb**, Business Manager.

**Mike Bice**, Production & Promotion Director.

**Sue Woodruff**, Traffic Manager.

**Diane Sancher**, Human Resources Director.

**City of License:** Buffalo. **Station DMA:** Buffalo, NY. **Rank:** 50.



© 2008 Warren Communications News

Circulation © 2007 Nielsen. Coverage based on Nielsen study.

GrandTotal	Cable TV Households	Non-cable TV Households	Total TV Households
Estimated Station Totals *	424,860	199,620	624,480
Average Weekly Circulation (2007)	85,481	39,297	124,778
Average Daily Circulation (2007)			40,117

Station DMA Total	Cable TV Households	Non-cable TV Households	Total TV Households
Estimated Station Totals *	424,860	199,620	624,480
Average Weekly Circulation (2007)	85,481	39,297	124,778
Average Daily Circulation (2007)			40,117

\*Estimated station totals are sums of the Nielsen TV and Cable TV household estimates for each county in which the station registers viewing of more than 5% as per the Nielsen Survey Methods.

**WUTV**  
**Ch. 29**

**Network Service:** FOX.

**Licensee:** WUTV Licensee LLC, 10706 Beaver Dam Rd., Cockeysville, MD 21030.

**Studio:** 699 Hertel Ave, Buffalo, NY 14207.

**Mailing Address:** 699 Hertel Ave, Buffalo, NY 14207.

**Phone:** 716-447-3200. **Fax:** 716-875-4919.

**E-mail:** nmagnini@wnyo.sbgnet.com

**Web Site:** http://www.wutv.com

**Technical Facilities:** Channel No. 29 (560-566 MHz). Authorized power: 3980-kw max. visual, aural. Antenna: 1079-ft above av. terrain, 1079-ft. above ground, 1667-ft. above sea level.

Latitude 43° 01' 32"  
Longitude 78° 55' 43"

**Note:** Latitude and longitude coordinates shown are based on the North American Datum of 1927 (NAD 27) as currently required by the Mass Media Bureau of the FCC.

**Satellite Earth Stations:** Transmitter RCA; Harris, 3-meter C-band; Microdyne, 3.7-meter Ku-band; Microdyne, 5-meter Ku-band; Microdyne, 5-meter C-band; Standard Communications receivers.

**Ownership:** Sinclair Broadcast Group Inc. (Group Owner).

**Began Operation:** December 21, 1970. Transfer to present owner by Sullivan Broadcasting Co. approved by FCC December 10, 2001 (Television Digest, Vol. 41:38). Sale to Sinclair Communications Inc. by Sullivan Broadcasting Co. was cancelled by FCC August 20, 1999 (Vol. 38:9). Sale to ABRY Communications (Sullivan Broadcasting), approved by FCC December 15, 1995 (Vol. 36:4). Sale to Act III Broadcasting by Citadel Communications approved by FCC June 13, 1990 (Vol. 29:36; 30:26). Sale to Whitehaven by Herman Pease, et al., & subsequent sale to Citadel approved by FCC August 31, 1984. Sale to Herman Pease, et al., by Ultravision Broadcasting Co. (F. R. Burczynski, et al.) approved by FCC February 10, 1978 (Vol. 17:31).

**Represented (sales):** Millennium Sales & Marketing.

**Represented (legal):** Arter & Hadden LLP.

**Personnel:**

**Nick Magnini**, General Manager.

**Jose Chapa**, General Sales Manager.

**Bruce Wilde**, Chief Engineer.

**Robert J. Bart**, Business Manager.

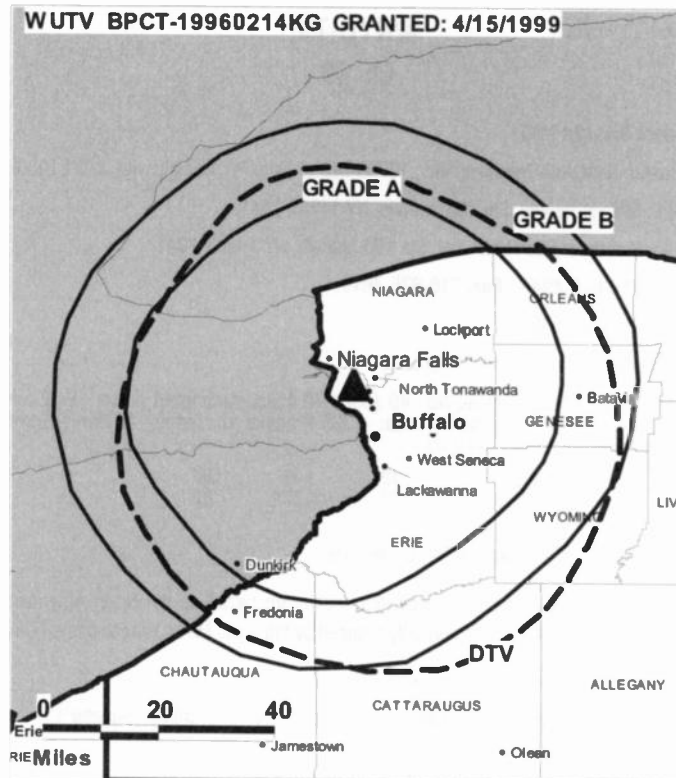
**John May**, Program Director.

**Michael Bice**, Promotion Director.

**Dave Samson**, Production Manager.

**Debbie Coulter**, Traffic Manager.

**Diane Fancher**, Human Resources Manager.



© 2008 Warren Communications News

**City of License:** Buffalo. **Station DMA:** Buffalo, NY. **Rank:** 50.

Circulation © 2007 Nielsen. Coverage based on Nielsen study.

Grand Total	Cable TV Households	Non-cable TV Households	Total TV Households
Estimated Station Totals *	446,690	204,920	651,610
Average Weekly Circulation (2007)	243,632	95,980	339,612
Average Daily Circulation (2007)			123,585
Station DMA Total	Cable TV Households	Non-cable TV Households	Total TV Households
Estimated Station Totals *	435,070	204,920	639,990
Average Weekly Circulation (2007)	242,749	95,980	338,729
Average Daily Circulation (2007)			123,399
Other DMA Total	Cable TV Households	Non-cable TV Households	Total TV Households
Estimated Station Totals *	11,620	0	11,620
Average Weekly Circulation (2007)	883	0	883
Average Daily Circulation (2007)			186

\*Estimated station totals are sums of the Nielsen TV and Cable TV household estimates for each county in which the station registers viewing of more than 5% as per the Nielsen Survey Methods.

**WUTV-DT**

**Ch. 14**

**Network Service:** FOX.

**Licensee:** WUTV Licensee LLC, 10706 Beaver Dam Rd., Cockeysville, MD 21030.

**Studio:** 699 Hertel Ave, Buffalo, NY 14207.

**Mailing Address:** 699 Hertel Ave, Buffalo, NY 14207.

**Phone:** 716-447-3200. **Fax:** 716-875-4919.

**E-mail:** nmagnini@wnyo.sbgnet.com

**Web Site:** <http://www.wutv.com>

**Technical Facilities:** Channel No. 14 (470-476 MHz). Authorized power: 1000-kw max. visual, aural. Antenna: 983-ft above av. terrain, 984-ft. above ground, 1573-ft. above sea level.

Latitude	43°	01'	32"
Longitude	78°	55'	43"

**Note:** Latitude and longitude coordinates shown are based on the North American Datum of 1927 (NAD 27) as currently required by the Mass Media Bureau of the FCC.

**Ownership:** Sinclair Broadcast Group Inc. (Group Owner).

**Began Operation:** Station operating; no on-air date

**Represented (sales):** Millennium Sales & Marketing.

**Personnel:**

**Nick Magnini**, General Manager.

**Jose Chapa**, General Sales Manager.

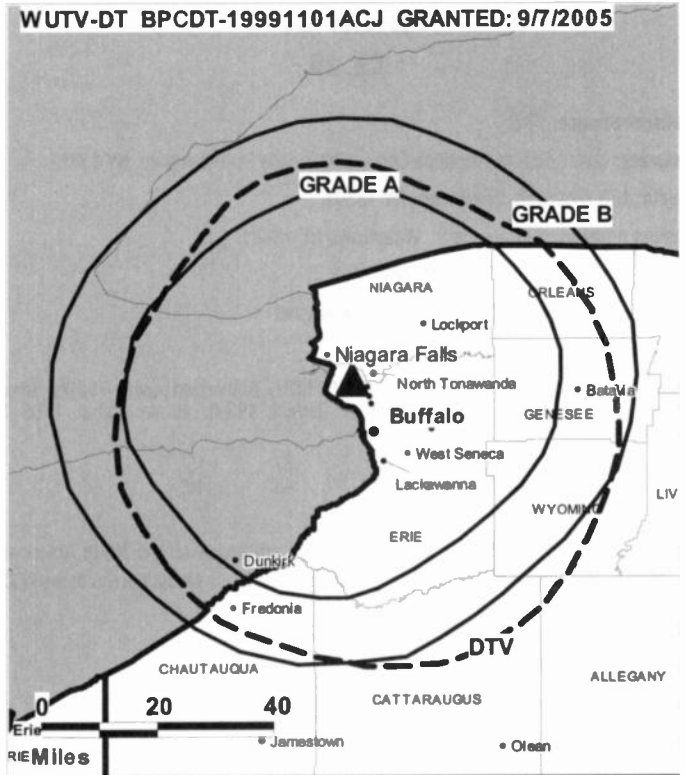
**Bruce Wilde**, Chief Engineer.

**Robert J. Bart**, Business Manager.

**John May**, Program Director.

**Michael Bice**, Promotion Manager.

**Dave Samson**, Production Manager.



WUTV-DT BPCDT-19991101ACJ GRANTED: 9/7/2005

© 2008 Warren Communications News

**Debbie Couiter**, Traffic Manager.

**Diane Fancher**, Human Resources Manager.

**City of License:** Buffalo. **Station DMA:** Buffalo, NY. **Rank:** 50.

**Nielsen Data:** Not available.

**WWNY-DT**  
**Ch. 35**

**Network Service:** CBS.

**Licensee:** United Communications Corp., 120 Arcade St, Watertown, NY 13601.

**Studio:** 120 Arcade St, Watertown, NY 13601.

**Mailing Address:** 120 Arcade St, Watertown, NY 13601.

**Phone:** 315-788-3800. **Fax:** 315-782-7468.

**E-mail:** cpircsuk@wwnytv.net; wwny@wwnytv.net

**Web Site:** http://www.wwnytv.com

**Technical Facilities:** Channel No. 35 (596-602 MHz). Authorized power: 750-kw max. visual, aural. Antenna: 666-ft above av. terrain, 493-ft. above ground, 1589-ft. above sea level.

Latitude	43°	57'	15"
Longitude	75°	43'	45"

**Note:** Latitude and longitude coordinates shown are based on the North American Datum of 1927 (NAD 27) as currently required by the Mass Media Bureau of the FCC.

**Ownership:** United Communications Corp. (Group Owner).

**Began Operation:** May 1, 2002.

**Represented (sales):** Continental Television Sales.

**Represented (legal):** Wood, Maines & Nolan Chartered.

**Represented (engineering):** Cavell, Mertz & Associates Inc.

**Personnel:**

**Cathy Pircsuk**, General Manager.

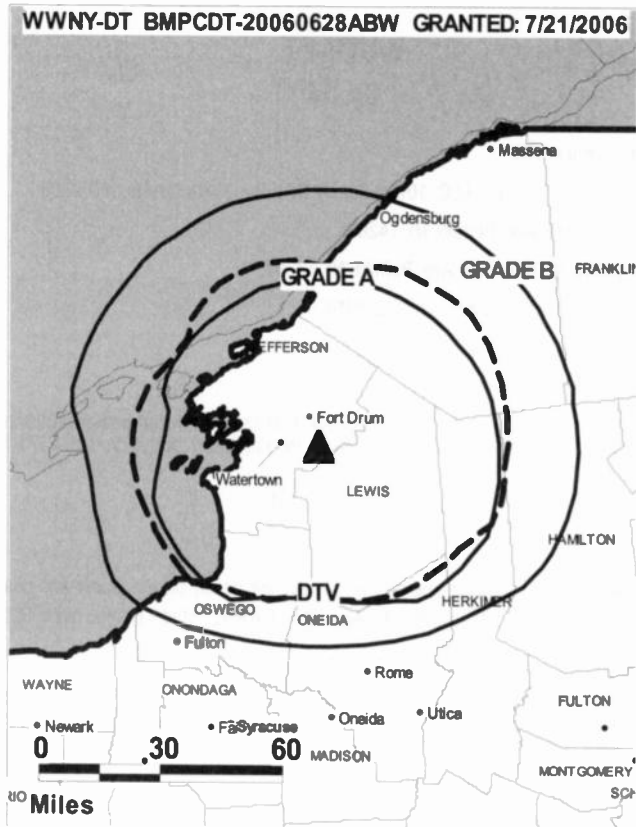
**Patrick Powers**, Sales Manager.

**Scott Atkinson**, News Director.

**Dave Monroe**, Chief Engineer.

**Robin Davis**, Business Manager.

**Jim Corbin**, Program Director.



© 2008 Warren Communications News

**Kelley Shepard**, Promotion Director.

**Barbara Lavarney**, Traffic Manager.

**City of License:** Carthage. **Station DMA:** Watertown, NY. **Rank:** 177.

**Nielsen Data:** Not available.

**WWNY-TV**  
**Ch. 7**

**Network Service:** CBS.

**Licensee:** United Communications Corp., 120 Arcade St, Watertown, NY 13601.

**Studio:** 120 Arcade St, Watertown, NY 13601.

**Mailing Address:** 120 Arcade St, Watertown, NY 13601.

**Phone:** 315-788-3800. **Fax:** 315-782-7468.

**E-mail:** cpircsuk@wwnytv.net; wwny@wwnytv.net

**Web Site:** http://www.wwnytv.com

**Technical Facilities:** Channel No. 7 (174-180 MHz). Authorized power: 316-kw visual, aural. Antenna: 718-ft above av. terrain, 1660-ft. above sea level.

Latitude 43° 57' 15"  
Longitude 75° 43' 45"

**Note:** Latitude and longitude coordinates shown are based on the North American Datum of 1927 (NAD 27) as currently required by the Mass Media Bureau of the FCC.

**Satellite Earth Station:** Transmitter Harris; Microdyne, C-band; Scientific-Antenna receivers.

**Ownership:** United Communications Corp. (Group Owner).

**Began Operation:** October 22, 1954.

**Represented (sales):** Continental Television Sales.

**Represented (legal):** Wood, Maines & Nolan Chartered.

**Represented (engineering):** Cavell, Mertz & Associates Inc.

**Personnel:**

**Cathy Pircsuk**, General Manager.

**Patrick Powers**, Sales Manager.

**Scott Atkinson**, News Director.

**Dave Monroe**, Chief Engineer.

**Robin Davis**, Business Manager.

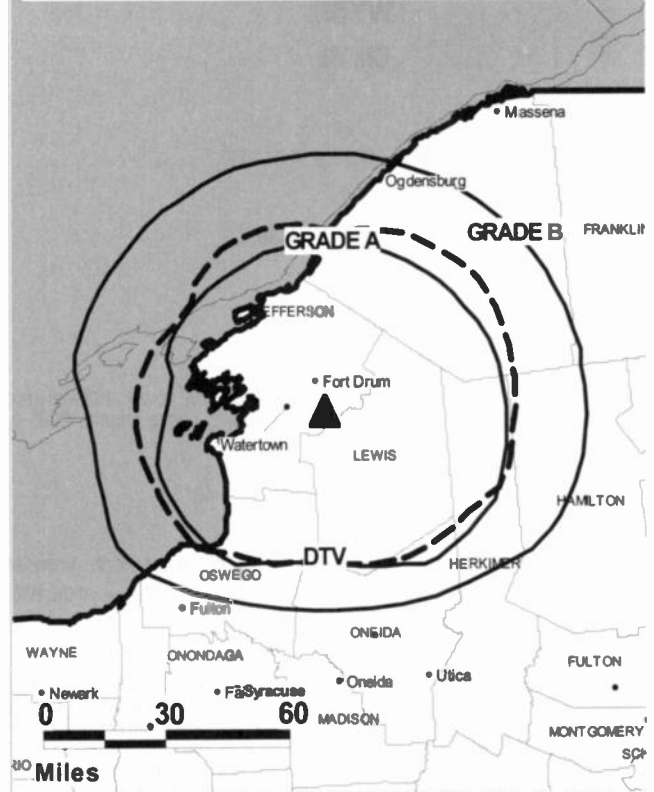
**Jim Corbin**, Program Director.

**Kelly Shepard**, Promotion Director.

**Barbara Lavarney**, Traffic Manager.

**City of License:** Carthage. **Station DMA:** Watertown, NY. **Rank:** 177.

WWNY-TV BPCT-19790416KF GRANTED: 8/13/1979



© 2008 Warren Communications News

Circulation © 2007 Nielsen. Coverage based on Nielsen study.

GrandTotal	Cable TV Households	Non-cable TV Households	Total TV Households
Estimated Station Totals *	62,490	31,560	94,050
Average Weekly Circulation (2007)	50,598	16,444	67,042
Average Daily Circulation (2007)			42,423
Station DMA Total	Cable TV Households	Non-cable TV Households	Total TV Households
Estimated Station Totals *	62,490	31,560	94,050
Average Weekly Circulation (2007)	50,598	16,444	67,042
Average Daily Circulation (2007)			42,423

\*Estimated station totals are sums of the Nielsen TV and Cable TV household estimates for each county in which the station registers viewing of more than 5% as per the Nielsen Survey Methods.

**WYDC**  
**Ch. 48**

**Network Service:** FOX.

**Licensee:** WYDC Inc., 33 E. Market St., Corning, NY 14830.

**Studio:** 33 E. Market St., Corning, NY 14830.

**Mailing Address:** 33 E. Market St., Corning, NY 14830.

**Phone:** 607-937-5000. **Fax:** 607-937-4019.

**E-mail:** jmattison@wydctv.com

**Web Site:** http://www.wydctv.com

**Technical Facilities:** Channel No. 48 (674-680 MHz). Authorized power: 163-kw max. visual, aural. Antenna: 751-ft above av. terrain, 406-ft. above ground, 2085-ft. above sea level.

Latitude 42° 08' 31"  
Longitude 77° 04' 40"

**Note:** Latitude and longitude coordinates shown are based on the North American Datum of 1927 (NAD 27) as currently required by the Mass Media Bureau of the FCC.

**Ownership:** WYDC Inc. (Group Owner).

**Began Operation:** September 6, 1994. Sale to current owner by Standfast Broadcasting Corp. approved by FCC November 19, 1997. Sale to Standfast Broadcasting Corp. by Cornerstone Television Inc. approved by FCC February 28, 1994. Sale to Cornerstone Television Inc. by Dr. Robert P. Walker approved by FCC August 31, 1992. Sale to Dr. Robert P. Walker by Rural New York Broadcasting (David W. Rinehart) approved by FCC October 24, 1988. Sale to Rural New York Broadcasting (David W. Rinehart) by J. Michael Mangione approved by FCC October 24, 1988.

**Represented (legal):** Drinker Biddle & Reath LLP.

**Represented (engineering):** Cohen Dippell & Everist PC.

**Personnel:**

**Bill Christian**, President, General Manager & Chief Engineer.

**Jared Lampman**, General Sales Manager.

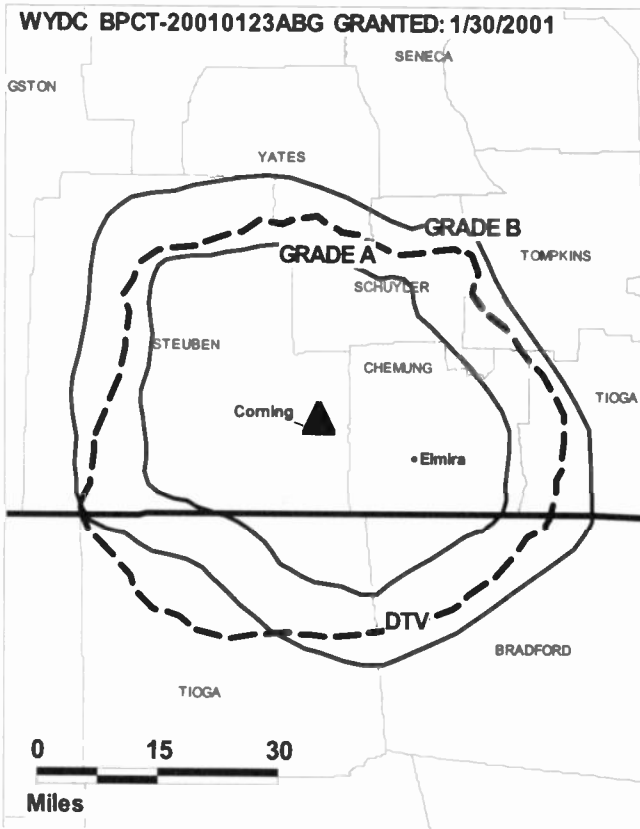
**Jennifer L. Mattison**, Program Director & Business Manager.

**Mark Speck**, On-Air Promotion Director.

**David Scott**, Production Manager.

**Robin Pickering**, Traffic Manager.

**City of License:** Corning. **Station DMA:** Elmira (Corning), NY. **Rank:** 173.



© 2008 Warren Communications News

Circulation © 2007 Nielsen. Coverage based on Nielsen study.

GrandTotal	Cable TV Households	Non-cable TV Households	Total TV Households
Estimated Station Totals *	66,970	20,090	87,060
Average Weekly Circulation (2007)	30,660	1,740	32,400
Average Daily Circulation (2007)			9,960
Station OMA Total	Cable TV Households	Non-cable TV Households	Total TV Households
Estimated Station Totals *	66,970	20,090	87,060
Average Weekly Circulation (2007)	30,660	1,740	32,400
Average Daily Circulation (2007)			9,960

\*Estimated station totals are sums of the Nielsen TV and Cable TV household estimates for each county in which the station registers viewing of more than 5% as per the Nielsen Survey Methods.



**WYDC-DT**  
**Ch. 50**

**Network Service:** MNT, FOX.

**Grantee:** WYDC Inc., 33 E. Market St., Corning, NY 14830.

**Studio:** 33 E. Market St., Corning, NY 14830.

**Mailing Address:** 33 E. Market St., Corning, NY 14830.

**Phone:** 607-937-5000. **Fax:** 607-937-4019.

**E-mail:** bchristian@wydctv.com

**Web Site:** <http://www.wydctv.com>

**Technical Facilities:** Channel No. 50 (686-692 MHz). Authorized power: 0.76-kw max. visual, aural. Antenna: 734-ft above av. terrain, 386-ft. above ground, 2066-ft. above sea level.

Latitude	42°	08'	31"
Longitude	77°	04'	40"

**Note:** Latitude and longitude coordinates shown are based on the North American Datum of 1927 (NAD 27) as currently required by the Mass Media Bureau of the FCC.

**Ownership:** WYDC Inc. (Group Owner).

**Began Operation:** April 1, 2002.

**Represented (legal):** Drinker Biddle & Reath LLP.

**Represented (engineering):** Cohen Dippell & Everist PC.

**Personnel:**

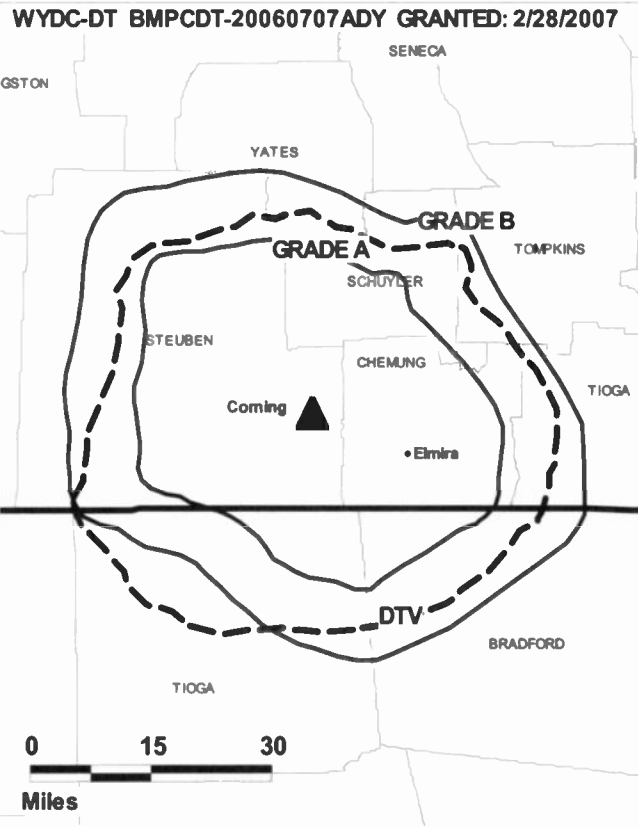
**Bill Christian**, President, General Manager & Chief Engineer.

**Jared Lampman**, General Sales Manager.

**Jennifer L. Mattison**, Program Director & Business Manager.

**Mark Speck**, On-Air Promotion Director.

**David Scott**, Production Manager.



© 2008 Warren Communications News

**Robin Pickering**, Traffic Manager.

**City of License:** Corning. **Station DMA:** Elmira (Corning), NY. **Rank:** 173.

**Nielsen Data:** Not available.

**WENY-TV**  
**Ch. 36**

**Network Service:** ABC.

**Licensee:** Lilly Broadcasting LLC, 2 Eastleigh Lane, Natick, MA 01760.

**Studio:** 474 Old Ithaca Rd., Horseheads, NY 14845.

**Mailing Address:** 474 Old Ithaca Rd., Horseheads, NY 14845.

**Phone:** 607-739-3636. **Fax:** 607-739-1418.

**E-mail:** pveto@weny.com

**Web Site:** http://www.weny.com

**Technical Facilities:** Channel No. 36 (602-608 MHz). Authorized power: 464-kw max. & 427-kw horizontal visual, 92.7-kw & 85.4-kw horizontal aural. Antenna: 1050-ft above av. terrain, 840-ft. above ground, 2546-ft. above sea level.

Latitude 42° 06' 20"  
Longitude 76° 52' 17"

**Transmitter:** Hawley Hill, approx. 3-mi. WNW of Elmira.

**Note:** Latitude and longitude coordinates shown are based on the North American Datum of 1927 (NAD 27) as currently required by the Mass Media Bureau of the FCC.

**AM Affiliate:** WENY, 1-kw, 1230 kHz.

**FM Affiliate:** WENY-FM, 750 watts, 92.7 MHz (No. 224), 560-ft.

**Ownership:** Lilly Broadcasting Holdings LLC (Group Owner).

**Began Operation:** November 19, 1969.

**Represented (sales):** TeleRep Inc.

**Represented (legal):** Dennis J. Kelly.

**Represented (engineering):** Lohnes & Culver.

**Personnel:**

**Brian Lilly**, Vice President & National Sales Manager.

**Jason Arnold**, General Manager & Program Director.

**Pete Veto**, General & Local Sales Manager.

**Jody Davis**, News Director.

**Jim Barrett**, Chief Engineer.

**Lisa Flora**, Business Manager.

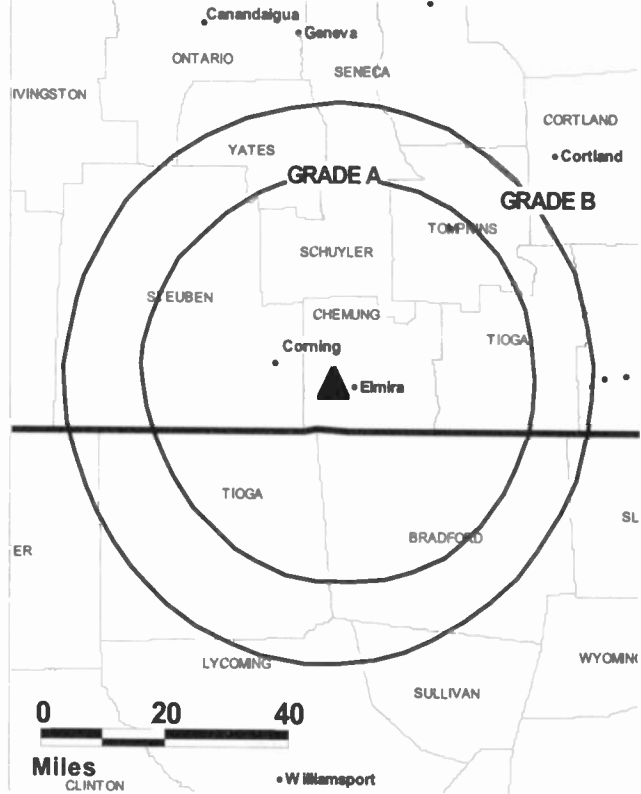
**Patrick Reilly**, Promotion Director.

**Bruce Hauver**, Production Director.

**Emilea Hartley**, Traffic Manager.

**City of License:** Elmira. **Station DMA:** Elmira (Coming), NY. **Rank:** 173.

**WENY-TV BMPCT-7044 GRANTED: 8/20/1969**



© 2008 Warren Communications News

Circulation © 2007 Nielsen. Coverage based on Nielsen study.

Grand Total	Cable TV Households	Non-cable TV Households	Total TV Households
Estimated Station Totals *	119,150	25,510	144,660
Average Weekly Circulation (2007)	44,758	3,383	48,141
Average Daily Circulation (2007)			18,591
Station DMA Total	Cable TV Households	Non-cable TV Households	Total TV Households
Estimated Station Totals *	66,970	25,510	92,480
Average Weekly Circulation (2007)	37,717	3,383	41,100
Average Daily Circulation (2007)			17,176
Other DMA Total	Cable TV Households	Non-cable TV Households	Total TV Households
Estimated Station Totals *	52,180	0	52,180
Average Weekly Circulation (2007)	7,041	0	7,041
Average Daily Circulation (2007)			1,415

\*Estimated station totals are sums of the Nielsen TV and Cable TV household estimates for each county in which the station registers viewing of more than 5% as per the Nielsen Survey Methods.

**WETM-DT**  
**Ch. 2**

**Network Service:** NBC.

**Licensee:** Capstar TX Ltd. Partnership, 2625 S Memorial Dr, Ste A, Tulsa, OK 74129.

**Studio:** 101 E. Water St., Elmira, NY 14901.

**Mailing Address:** PO Box 1207, Elmira, NY 14902.

**Phone:** 607-733-5518. **Fax:** 607-734-1176.

**E-mail:** rreid@wetmtv.com

**Web Site:** <http://www.wetmtv.com>

**Technical Facilities:** Channel No. 2 (54-60 MHz). Authorized power: 0.27-kw visual, aural. Antenna: 1191-ft above av. terrain, 774-ft. above ground, 2480-ft. above sea level.

Latitude	42°	06'	22"
Longitude	76°	52'	17"

**Note:** Latitude and longitude coordinates shown are based on the North American Datum of 1927 (NAD 27) as currently required by the Mass Media Bureau of the FCC.

**Ownership:** Clear Channel Communications Inc. (Group Owner).

**Began Operation:** Station operating; no on-air date

**Represented (legal):** Wiley Rein.

**Represented (sales):** Blair Television.

**Personnel:**

**Steve Kimatian**, Group President.

**Randy Reid**, Vice President & General Manager.

**Karen Barnes**, Business & Operations Manager.

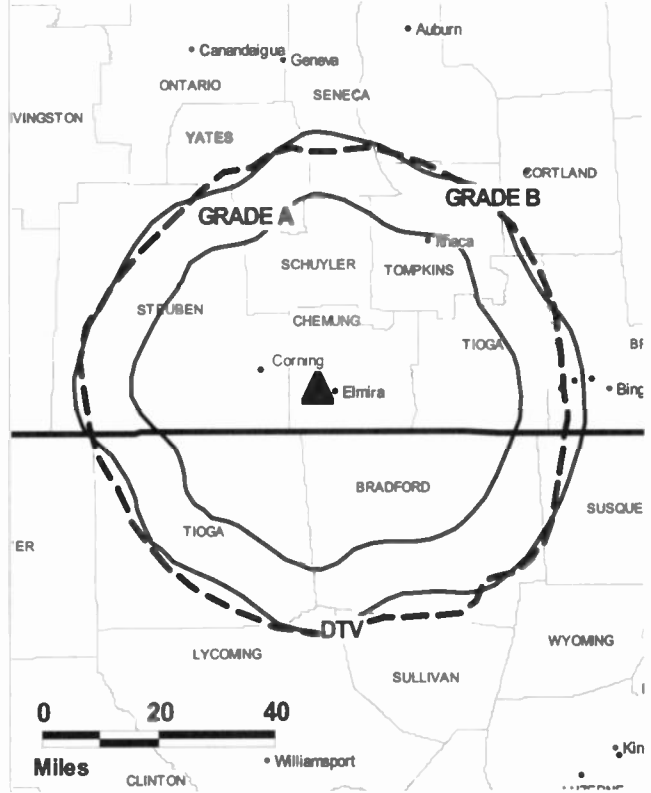
**Bob Cibulsky**, General Sales Manager.

**Steve Lucarelli**, National Sales Manager.

**Scott Nichols**, News Director.

**Chris Zell**, Chief Engineer.

**WETM-DT BMPCDT-20060613AAD GRANTED: 6/23/2006**



© 2008 Warren Communications News

**Nicola Pytell**, Promotion & Creative Services Manager.

**Aric Brown**, Production Manager.

**Donna Roberts**, Traffic Coordinator.

**City of License:** Elmira. **Station DMA:** Elmira (Coming), NY. **Rank:** 173.

**Nielsen Data:** Not available.

**WETM-TV**  
**Ch. 18**

**Network Service:** NBC.

**Licensee:** Capstar TX Ltd. Partnership, 2625 S Memorial Dr, Ste A, Tulsa, OK 74129.

**Studio:** 101 E. Water St., Elmira, NY 14901.

**Mailing Address:** PO Box 1207, Elmira, NY 14902.

**Phone:** 607-733-5518. **Fax:** 607-734-1176.

**E-mail:** rreid@wetmtv.com

**Web Site:** http://www.wetmtv.com

**Technical Facilities:** Channel No. 18 (494-500 MHz). Authorized power: 603-kw max. visual, aural. Antenna: 1234-ft above av. terrain, 817-ft. above ground, 2523-ft. above sea level.

Latitude	42°	06'	20"
Longitude	76°	52'	17"

**Transmitter:** Hawley Hill, approx. 3-mi. WNW of Elmira.

**Note:** Latitude and longitude coordinates shown are based on the North American Datum of 1927 (NAD 27) as currently required by the Mass Media Bureau of the FCC.

**Multichannel TV Sound:** Stereo only.

**Satellite Earth Stations:** Transmitter Acrodyne; Comsat, 3-meter Ku-band; Comsat, 4-meter C-band; Comsat, 8-meter Ku-band; ChannelMaster receivers.

**News Services:** NBC News Channel, CNN Newsource, AP.

**LMA:** Local marketing agreement with WIVT (A), Binghamton.

**Ownership:** Clear Channel Communications Inc. (Group Owner).

**Began Operation:** September 10, 1956. Sale to TV Acquisition LLC pending. Sale to present owner by Smith Television License Holdings of New York LLC approved by FCC October 1, 2004. Sale to Smith Television License Holdings of New York LLC by Times Mirror Co. approved by FCC April 17, 1986 (Television Digest, Vol. 26:17). Previous sale to Times Mirror Co. by Newhouse Broadcasting Corp. approved by FCC March 27, 1980 (Vol. 18:50; 19:19).

**Represented (sales):** Blair Television.

**Represented (legal):** Wiley Rein.

**Represented (engineering):** Denny & Associates PC.

**Personnel:**

**Steve Kimatian,** Group President.

**Randy Reid,** Vice President & General Manager.

**Karen Barnes,** Business & Operations Manager.

**Bob Cibulsky,** General Sales Manager.

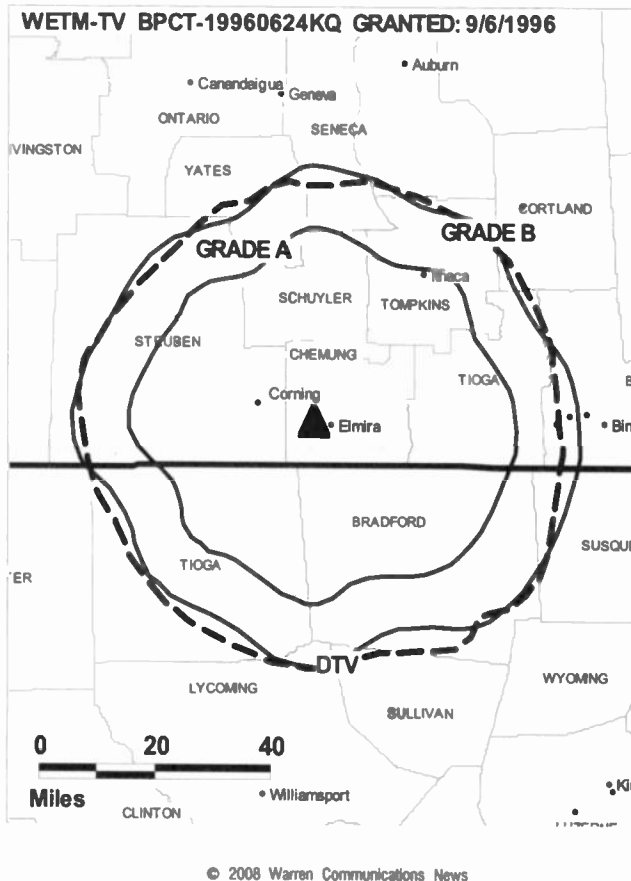
**Steve Lucarelli,** National Sales Manager.

**Scott Nichols,** News Director.

**Chris Zell,** Chief Engineer.

**Nicola Pytell,** Promotion & Creative Services Manager.

**Aric Brown,** Production Manager.



**Donna Roberts,** Traffic Coordinator.

**City of License:** Elmira. **Station DMA:** Elmira (Coming), NY. **Rank:** 173.

Circulation © 2007 Nielsen. Coverage based on Nielsen study.

Grand Total	Cable TV Households	Non-cable TV Households	Total TV Households
Estimated Station Totals *	99,870	48,520	148,390
Average Weekly Circulation (2007)	59,324	7,471	66,795
Average Daily Circulation (2007)			40,686
Station DMA Total	Cable TV Households	Non-cable TV Households	Total TV Households
Estimated Station Totals *	66,970	29,720	96,690
Average Weekly Circulation (2007)	48,791	6,380	55,171
Average Daily Circulation (2007)			34,915
Other DMA Total	Cable TV Households	Non-cable TV Households	Total TV Households
Estimated Station Totals *	32,900	18,800	51,700
Average Weekly Circulation (2007)	10,533	1,091	11,624
Average Daily Circulation (2007)			5,771

\*Estimated station totals are sums of the Nielsen TV and Cable TV household estimates for each county in which the station registers viewing of more than 5% as per the Nielsen Survey Methods.

**WNYI**

**Ch. 52**

**Network Service:** UNV.

**Licensee:** EBC Syracuse Inc., One Shackelford Dr., Suite 400, Little Rock, AR 72211-2545.

**Mailing Address:** 9279 Dutch Hill Rd., West Valley, NY 14171.

**Phone:** 716-942-3000.

**Technical Facilities:** Channel No. 52 (698-704 MHz). Authorized power: 26-kw max. visual, aural. Antenna: Minus 308-ft above av. terrain, 69-ft. above ground, 820-ft. above sea level.

Latitude	42°	25'	46"
Longitude	76°	29'	48"

**Note:** Latitude and longitude coordinates shown are based on the North American Datum of 1927 (NAD 27) as currently required by the Mass Media Bureau of the FCC.

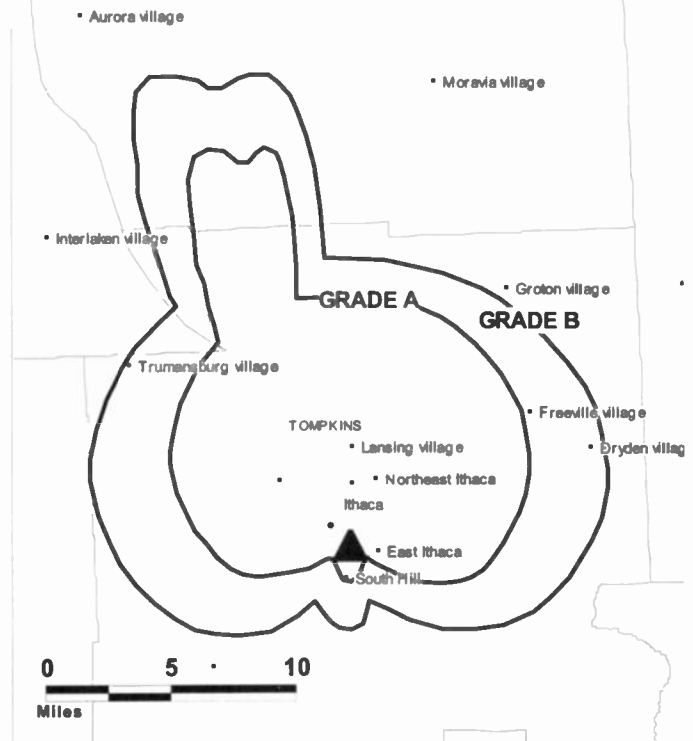
**Ownership:** Equity Media Holdings Corp. (Group Owner).

**Began Operation:** January 12, 2002. Equity Broadcasting Corp. merged with Coconut Palm Acquisition Corp., becoming Equity Media Holdings Corp. FCC approved deal March 27, 2007. Sale to Equity Broadcasting Corp. by William M. Smith approved by FCC June 25, 2004. Transfer of control from Kevin O'Kane (56% to 0%) & Curt Dunham (24% to 0%) to William M. Smith (20% to 100%) approved by FCC April 3, 2003.

**City of License:** Ithaca. **Station DMA:** Syracuse, NY. **Rank:** 80.

**Nielsen Data:** Not available.

**WNYI BMPCT-20021003AAZ GRANTED: 11/14/2002**



© 2008 Warren Communications News

**WNYB**  
**Ch. 26**

**Network Service:** IND.

**Licensee:** Faith Broadcasting Network Inc., PO Box 1010, Marion, IL 62959-1010.

**Studio:** 5775 Big Tree Rd., Orchard Park, NY 14127.

**Mailing Address:** 5775 Big Tree Rd., Orchard Park, NY 14127.

**Phone:** 716-662-2659. **Fax:** 716-667-2499.

**Web Site:** <http://www.tct-net.org>

**Technical Facilities:** Channel No. 26 (542-548 MHz). Authorized power: 5000-kw max. visual, aural. Antenna: 1519-ft above av. terrain, 1059-ft. above ground, 2815-ft. above sea level.

Latitude	42°	23'	36"
Longitude	79°	13'	44"

**Transmitter:** 9030 Center Rd., Arkwright.

**Note:** Latitude and longitude coordinates shown are based on the North American Datum of 1927 (NAD 27) as currently required by the Mass Media Bureau of the FCC.

**Ownership:** Faith Broadcasting Network Inc.

**Began Operation:** September 24, 1988. Left air 1991. Sale to Tri-State Christian TV Inc. by Grant Television Inc. approved by FCC March 1, 1996, when Grant traded CP to Tri-State for WNYO-TV, Buffalo, NY. WNYB returned to air January 10, 1997. Sale to present owner by Tri-State Christian TV Inc. approved by FCC May 7, 2002.

**Represented (legal):** Colby M May.

**Personnel:**

**Loren Sperrey**, Station Manager.

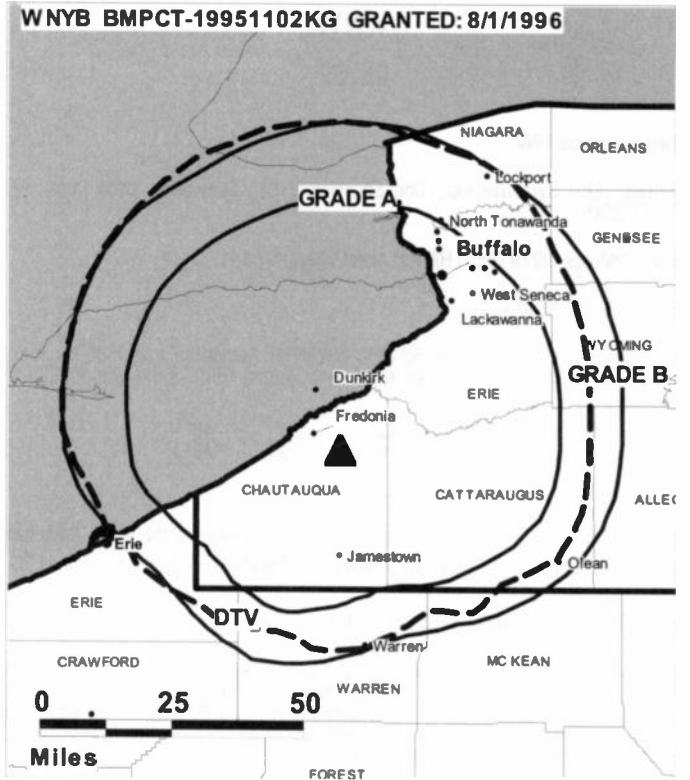
**Michael McManus**, Chief Engineer.

**City of License:** Jamestown. **Station OMA:** Buffalo, NY. **Rank:** 50.



**Get the industry standard FREE —**

For a no-obligation trial call 800-771-9202 or visit [www.warren-news.com](http://www.warren-news.com)



© 2008 Warren Communications News

Circulation © 2007 Nielsen. Coverage based on Nielsen study.

<b>GrandTotal</b>	<b>Cable</b>	<b>Non-cable</b>	<b>Total</b>
	<b>TV Households</b>	<b>TV Households</b>	<b>TV Households</b>
Estimated Station Totals *	68,010	0	68,010
Average Weekly Circulation (2007)	3,646	0	3,646
Average Daily Circulation (2007)			799

<b>Station DMA Total</b>	<b>Cable</b>	<b>Non-cable</b>	<b>Total</b>
	<b>TV Households</b>	<b>TV Households</b>	<b>TV Households</b>
Estimated Station Totals *	68,010	0	68,010
Average Weekly Circulation (2007)	3,646	0	3,646
Average Daily Circulation (2007)			799

\*Estimated station totals are sums of the Nielsen TV and Cable TV household estimates for each county in which the station registers viewing of more than 5% as per the Nielsen Survey Methods.

# WNYB-DT

## Ch. 27

**Network Service:** IND.

**Licensee:** Faith Broadcasting Network Inc., PO Box 1010, Marion, IL 62959-1010.

**Studio:** 5775 Big Tree Rd., Orchard Park, NY 14127.

**Mailing Address:** 5775 Big Tree Rd., Orchard Park, NY 14127.

**Phone:** 716-662-2659. **Fax:** 716-667-2499.

**Web Site:** <http://www.tct-net.org>

**Technical Facilities:** Channel No. 27 (548-554 MHz). Authorized power: 213-kw visual, aural. Antenna: 1470-ft above av. terrain, 978-ft. above ground, 2766-ft. above sea level.

Latitude	42°	23'	36"
Longitude	79°	13'	44"

**Note:** Latitude and longitude coordinates shown are based on the North American Datum of 1927 (NAD 27) as currently required by the Mass Media Bureau of the FCC.

**Ownership:** Faith Broadcasting Network Inc.

**Began Operation:** Station operating; no on-air date

**Represented (legal):** Colby M May.

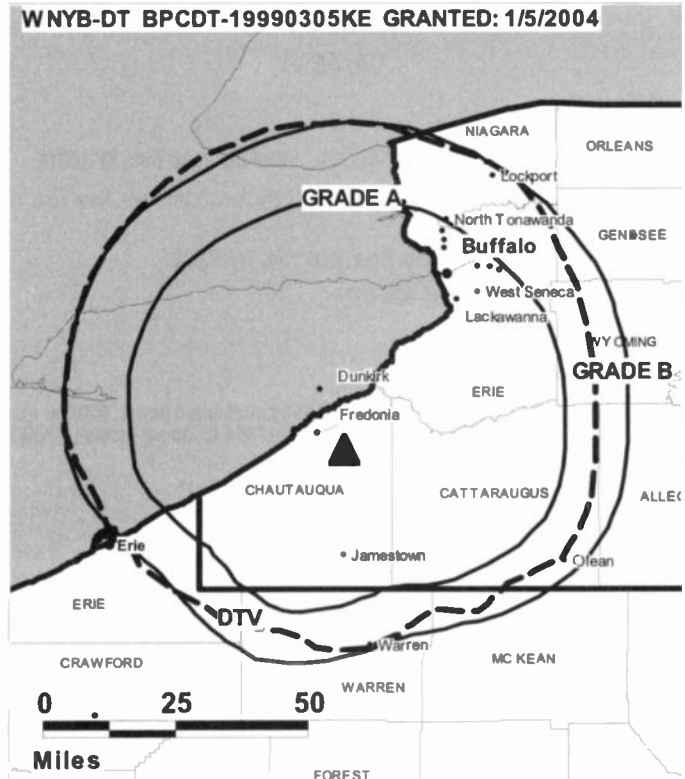
**Personnel:**

Loren Sperrey, Station Manager.

Michael McManus, Chief Engineer.

**City of License:** Jamestown. **Station DMA:** Buffalo, NY. **Rank:** 50.

**Nielsen Data:** Not available.



© 2008 Warren Communications News

**WRNN-DT**

**Ch. 48**

**Network Service:** IND.

**Grantee:** WRNN License Co. LLC, 437 5th Ave., 11th Floor, New York, NY 10016.

**Studios:** 721 Broadway, Kingston, NY 12401; 437 5th Ave., 11th Floor, New York, NY 10016.

**Mailing Address:** 437 5th Ave., 11th Floor, New York, NY 10016.

**Phone:** 914-417-2700. **Fax:** 914-696-0275.

**E-mail:** cfrench@mntv.com

**Web Site:** <http://www.mntv.com>

**Technical Facilities:** Channel No. 48 (674-680 MHz). Authorized power: 950-kw max. visual, aural. Antenna: 1240-ft above av. terrain, 304-ft. above ground, 1709-ft. above sea level.

Latitude	41°	29'	18.3"
Longitude	73°	56'	54.4"

**Transmitter:** N of Mt. Beacon, Fishkill, NY.

**Note:** Latitude and longitude coordinates shown are based on the North American Datum of 1927 (NAD 27) as currently required by the Mass Media Bureau of the FCC.

**Ownership:** New Mass Media Inc. (Group Owner).

**Began Operation:** September 26, 2003. On August 26th, 2004, WRNN-TV ceased analog operations. Analog license returned to FCC September 1, 2004. Station now operates in digital mode only.

**Personnel:**

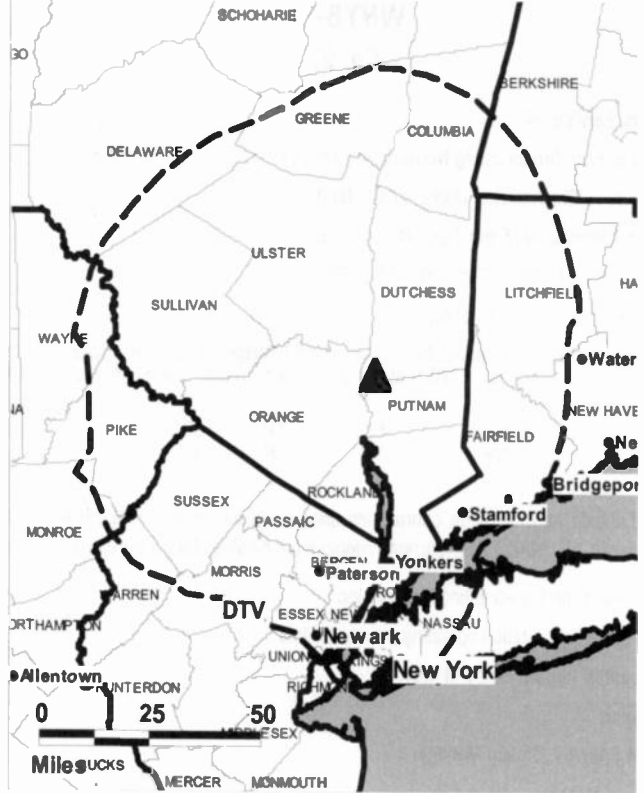
**Christian French,** Vice President.

**Mark French,** Vice President, Sales.

**Jim Miles,** Director of Operations.

**Monica Baker,** Executive Producer, Promotions.

WRNN-DT BMPCDT-20040203AAJ GRANTED: 7/21/2004



© 2008 Warren Communications News

**City of License:** Kingston. **Station DMA:** New York, NY. **Rank:** 1.

**Nielsen Data:** Not available.



**WABC-DT**  
**Ch. 45**

**Network Service:** ABC.

**Licensee:** American Broadcasting Companies Inc., 77 W 66th St, 16th Fl, New York, NY 10023.

**Studio:** 7 Lincoln Sq, New York, NY 10023-6298.

**Mailing Address:** 7 Lincoln Sq, New York, NY 10023-6298.

**Phone:** 212-456-1000. **Fax:** 212-456-2381.

**E-mail:** patricia.a.liguori@abc.com

**Web Site:** <http://7online.com>

**Technical Facilities:** Channel No. 45 (656-662 MHz). Authorized power: 182.4-kw max. visual, aural. Antenna: 1470-ft above av. terrain, 1493-ft. above ground, 1506-ft. above sea level.

Latitude	40°	42'	43"
Longitude	74°	00'	79"

**Note:** Latitude and longitude coordinates shown are based on the North American Datum of 1927 (NAD 27) as currently required by the Mass Media Bureau of the FCC.

**Satellite Earth Stations:** Vertex, 4.7-meter Ku-band; Andrew, 5.6-meter Ku-band; M/A-Com, Andrew receivers.

**Ownership:** Disney Enterprises Inc. (Group Owner).

**Began Operation:** June 29, 2001. Standard Definition. Operations terminated due to World Trade Center attacks September 11, 2001. Resumed operations October 30, 2003.

**Personnel:**

**J. David Davis**, President & General Manager.

**Kenny Plotnik**, Vice President, News Director.

**Art Moore**, Vice President, Programming Director.

**Bill Beam**, Vice President, Engineering.

**Pat Liguori**, Vice President, Research, ABC Owned TV Stations.

**Richard Graham**, Vice President, Finance & Business Affairs.

**Scott Simensky**, Vice President, General Sales Manager.

**Iris Osman**, Vice President, Local Sales Manager.



© 2008 Warren Communications News

**David Vianello**, Vice President, Creative Services.

**Mark Mahoney**, Vice President, National Sales Manager.

**Dan Donovan**, Vice President, Local Sales Manager.

**Maureen Vogel**, Traffic Manager.

**City of License:** New York. **Station DMA:** New York, NY. **Rank:** 1.

**Nielsen Data:** Not available.

**WABC-TV**

**Ch. 7**

**Network Service:** ABC.

**Licensee:** American Broadcasting Companies Inc., 77 W 66th St, 16th Fl, New York, NY 10023.

**Studio:** 7 Lincoln Sq, New York, NY 10023-6298.

**Mailing Address:** 7 Lincoln Sq, New York, NY 10023-6298.

**Phone:** 212-456-1000. **Fax:** 212-456-2381.

**E-mail:** patricia.a.liguori@abc.com

**Web Site:** http://7online.com

**Technical Facilities:** Channel No. 7 (174-180 MHz). Authorized power: 64.6-kw visual, 6.46-kw aural. Antenna: 1611-ft above av. terrain, 1727-ft. above ground, 1739-ft. above sea level.

Latitude 40° 42' 43"  
Longitude 74° 00' 49"

Requests CP for change to 1329-ft above av. terrain, 1322-ft. above ground, 1373-ft. above sea level; lat. 40° 44' 54", long. 73° 59' 10", BPCT-20040305ACT.

**Note:** Latitude and longitude coordinates shown are based on the North American Datum of 1927 (NAD 27) as currently required by the Mass Media Bureau of the FCC.

**Satellite Earth Stations:** Vertex, 4.7-meter Ku-band; Andrew, 5.6-meter Ku-band; M/A-Com, Andrew receivers.

**AM Affiliate:** WABC, 50-kw, 770 kHz.

**FM Affiliate:** WPLJ-FM, 4.6-kw, 95.5 MHz (No. 238) 1300-ft.

**News Services:** UPI, AP, ABC NewsOne.

**Ownership:** Disney Enterprises Inc. (Group Owner).

**Began Operation:** August 10, 1948. Sale to present owner by Capital Cities/ABC Inc. approved by FCC February 8, 1996.

**Represented (sales):** ABC National Television Sales.

**Personnel:**

**J. David Davis**, President & General Manager.

**Kenny Plotnik**, Vice President, News Director.

**Art Moore**, Vice President, Programming Director.

**Bill Beam**, Vice President, Engineering.

**Pat Liguori**, Vice President, Research, ABC Owned TV Stations.

**Richard Graham**, Vice President, Finance & Business Affairs.

**Scott Simensky**, Vice President, General Sales Manager.

**Iris Osman**, Vice President, Local Sales Manager.

**David Vianello**, Vice President, Creative Services.

**Mark Mahoney**, Vice President, National Sales Manager.

**Dan Donovan**, Vice President, Local Sales Manager.

WABC-TV BPCT-20040305ACT GRANTED: 3/11/2004



© 2008 Warren Communications News

**Maureen Vogel**, Traffic Manager.

**City of License:** New York. **Station DMA:** New York, NY. **Rank:** 1.

Circulation © 2007 Nielsen. Coverage based on Nielsen study.

GrandTotal	Cable TV Households	Non-cable TV Households	Total TV Households
Estimated Station Totals *	5,535,590	2,875,750	8,411,340
Average Weekly Circulation (2007)	3,803,232	1,044,010	4,847,242
Average Daily Circulation (2007)			2,437,597
Station DMA Total	Cable TV Households	Non-cable TV Households	Total TV Households
Estimated Station Totals *	5,019,380	1,372,010	6,391,390
Average Weekly Circulation (2007)	3,711,713	880,444	4,592,157
Average Daily Circulation (2007)			2,376,968
Other DMA Total	Cable TV Households	Non-cable TV Households	Total TV Households
Estimated Station Totals *	516,210	1,503,740	2,019,950
Average Weekly Circulation (2007)	91,519	163,566	255,085
Average Daily Circulation (2007)			60,629

\*Estimated station totals are sums of the Nielsen TV and Cable TV household estimates for each county in which the station registers viewing of more than 5% as per the Nielsen Survey Methods.

**WCBS-DT**  
**Ch. 56**

**Network Service:** CBS.

**Licensee:** CBS Broadcasting Inc., 2000 K St. NW, Suite 725, Washington, DC 20006.

**Studios:** 149 Dempster Hall, 111 Hofstra University, Hempstead, NY 11549; 524 W. 57th St., New York, NY 10019.

**News Bureau:** 425 Meadowlands Pkwy., Secaucus, NJ 07094.

**Mailing Address:** 524 W. 57th St., New York, NY 10019.

**Phone:** 212-975-4321 (New York); 201-319-8724 (Secaucus). **Fax:** 212-975-7833.

**E-mail:** pdunn@cbs.com

**Web Site:** <http://www.wcbstv.com>

**Technical Facilities:** Channel No. 56 (722-728 MHz). Authorized power: 349-kw max. visual, aural. Antenna: 1302-ft above av. terrain, 1296-ft. above ground, 1345-ft. above sea level.

Latitude	40°	44'	54"
Longitude	73°	59'	10"

**Note:** Latitude and longitude coordinates shown are based on the North American Datum of 1927 (NAD 27) as currently required by the Mass Media Bureau of the FCC.

**Ownership:** CBS Corp. (Group Owner).

**Began Operation:** November 1, 1998.

**Personnel:**

**Peter Dunn**, President & General Manager.

**David Friend**, Vice President & News Director.

**Steve Parr**, Vice President, Engineering.

**Joel Goldberg**, Director of Station Operations.

**Jerry McGowan**, General Sales Manager.

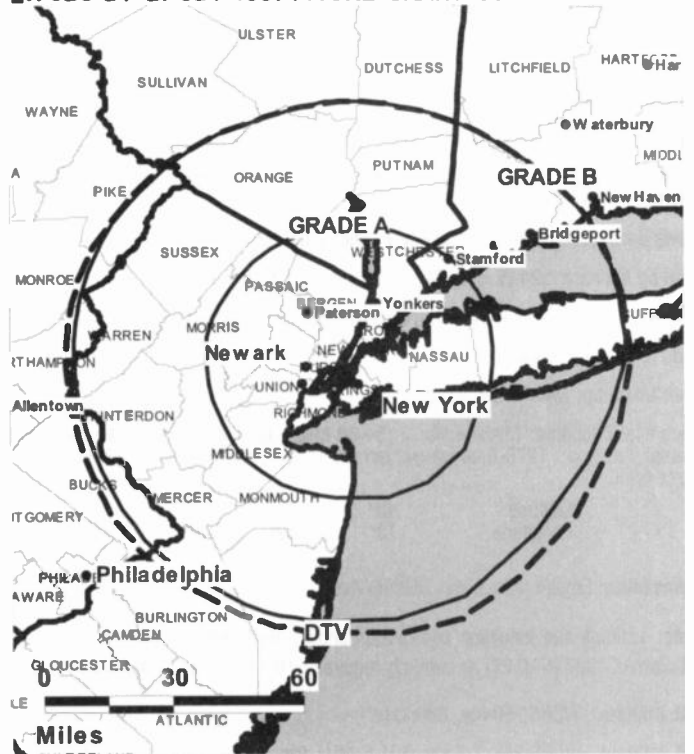
**Craig Riedell**, Local Sales Manager.

**Gary Comyn**, National Sales Manager.

**Franca Braatz**, Director, Special Events & News Operations.

**Steve Miller**, Marketing & Creative Services Director.

**\_WCBS-DT BPCDT-19971103KE GRANTED: 12/17/1997**



© 2008 Warren Communications News

**Tom Scheidt**, Director of Design & Development.

**Nicole Tindiglia**, Planning Manager.

**Emad Asghar**, Managing Editor.

**Audrey Pass**, Director of Communications.

**City of License:** New York. **Station DMA:** New York, NY. **Rank:** 1.

**Nielsen Data:** Not available.

**WCBS-TV**

**Ch. 2**

**Network Service:** CBS.

**Licensee:** CBS Broadcasting Inc., 2000 K St. NW, Suite 725, Washington, DC 20006.

**Studios:** 149 Dempster Hall, 111 Hofstra University, Hempstead, NY 11549; 524 W. 57th St., New York, NY 10019.

**News Bureau:** 425 Meadowland Pkwy., Secaucus, NJ 07094.

**Mailing Address:** 524 W. 57th St., New York, NY 10019.

**Phone:** 212-975-4321 (New York); 201-319-8638 (Secaucus). **Fax:** 201-975-7833.

**E-mail:** pdunn@cbs.com

**Web Site:** http://www.wcbstv.com

**Technical Facilities:** Channel No. 2 (54-60 MHz). Authorized power: 45-kw visual, aural. Antenna: 1276-ft above av. terrain, 1266-ft. above ground, 1319-ft. above sea level.

Latitude	40°	44'	54"
Longitude	73°	59'	10"

**Transmitter:** Empire State Bldg., 350 5th Ave.

**Note:** Latitude and longitude coordinates shown are based on the North American Datum of 1927 (NAD 27) as currently required by the Mass Media Bureau of the FCC.

**AM Affiliate:** WCBS, 50-kw, 880 kHz.

**FM Affiliate:** WCBS-FM, 7.2-kw, 101.1 MHz (No. 266), 1300-ft.

**News Services:** UPI, CBS Newspath, AP.

**Ownership:** CBS Corp. (Group Owner).

**Began Operation:** July 1, 1941.

**Represented (sales):** CBS Television Stations National Sales.

**Personnel:**

**Peter Ounne,** President & General Manager.

**Oavid Friend,** Vice President & News Director.

**Joel Goldberg,** Director of Station Operations.

**Steve Parr,** Vice President, Engineering.

**Jerry McGowan,** General Sales Manager.

**Craig Riedell,** Local Sales Manager.

**Greg Comyn,** National Sales Manager.

**Steve Miller,** Marketing & Creative Services Director.

**Franca Braatz,** Director, Special Events & News Operations.

**Tom Scheidt,** Director of Design & Development.

**Nicole Tindiglia,** Planning Director.

**Audrey Pass,** Director of Communications.



© 2008 Warren Communications News

**Emad Asghar,** Managing Editor.

**City of License:** New York. **Station OMA:** New York, NY. **Rank:** 1.

Circulation © 2007 Nielsen. Coverage based on Nielsen study.

GrandTotal	Cable TV Households	Non-cable TV Households	Total TV Households
Estimated Station Totals *	5,560,530	3,256,640	8,817,170
Average Weekly Circulation (2007)	3,601,185	939,310	4,540,495
Average Daily Circulation (2007)			1,995,433
Station OMA Total	Cable TV Households	Non-cable TV Households	Total TV Households
Estimated Station Totals *	5,019,380	1,372,010	6,391,390
Average Weekly Circulation (2007)	3,483,452	732,060	4,215,512
Average Daily Circulation (2007)			1,915,405
Other OMA Total	Cable TV Households	Non-cable TV Households	Total TV Households
Estimated Station Totals *	541,150	1,884,630	2,425,780
Average Weekly Circulation (2007)	117,733	207,250	324,983
Average Daily Circulation (2007)			80,028

\*Estimated station totals are sums of the Nielsen TV and Cable TV household estimates for each county in which the station registers viewing of more than 5% as per the Nielsen Survey Methods.

**WNBC**  
**Ch. 4**

**Network Service:** NBC.

**Licensee:** NBC Telemundo License Co., 1299 Pennsylvania Ave. NW, 11th Floor, c/o NBC Inc., Washington, DC 20004.

**Studio:** 30 Rockefeller Plaza, New York, NY 10112.

**Mailing Address:** 30 Rockefeller Plaza, New York, NY 10112.

**Phone:** 212-664-4444. **Fax:** 212-664-2994.

**E-mail:** dan.forman@wnbc.com

**Web Site:** http://www.wnbc.com

**Technical Facilities:** Channel No. 4 (66-72 MHz). Authorized power: 17.4-kw visual, 3.47-kw aural. Antenna: 1690-ft above av. terrain, 1729-ft. above ground, 1741-ft. above sea level.

Latitude	40°	42'	43"
Longitude	74°	00'	49"

Requests CP for change to 30-kw visual, 1440-ft above av. terrain, 1434-ft. above ground, 1483-ft. above sea level; lat. 40° 44' 54", long. 73° 59' 10", BPCT-20040609ABQ.

**Note:** Latitude and longitude coordinates shown are based on the North American Datum of 1927 (NAD 27) as currently required by the Mass Media Bureau of the FCC.

**News Services:** UPI, NBC News Channel, AP.

**Ownership:** NBC Universal (Group Owner).

**Began Operation:** July 1, 1941. Sale of parent RCA Corp. to General Electric Co. approved by FCC June 5, 1986.

**Represented (sales):** Harrington Righter & Parsons Inc. (HRP).

**Personnel:**

**Frank Comerford,** President & General Manager.

**Dan Forman,** Senior Vice President, News & Station Manager.

**Mark Lund,** Vice President & General Sales Manager.

**David Hyman,** Vice President, Creative Services & Programming.

**Kathy Scheets,** Vice President, New Business Development.

**Anna Carbonell,** Vice President, Stations Relations.

**Anne Martin,** Vice President, Marketing & Digital Sales.

**Bob Harnaga,** Vice President, Sales.

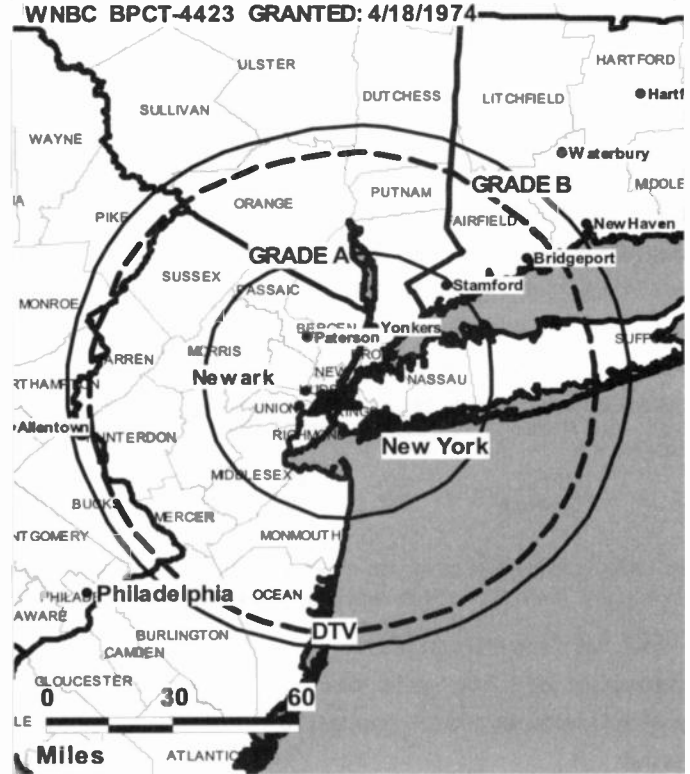
**Rich Motok,** Local Sales Manager.

**Matt Braatz,** Operations & Engineering Director.

**Adele Rifkin,** Program Director.

**Vicki McDonald,** Creative Services Director.

**Laurie Wiseman,** Traffic Manager.



© 2008 Warren Communications News

**City of License:** New York. **Station DMA:** New York, NY. **Rank:** 1.

Circulation © 2007 Nielsen. Coverage based on Nielsen study.

<b>GrandTotal</b>	<b>Cable TV Households</b>	<b>Non-cable TV Households</b>	<b>Total TV Households</b>
Estimated Station Totals *	5,777,470	3,218,980	8,996,450
Average Weekly Circulation (2007)	3,771,025	993,662	4,764,687
Average Daily Circulation (2007)			2,122,836
<b>Station DMA Total</b>	<b>Cable TV Households</b>	<b>Non-cable TV Households</b>	<b>Total TV Households</b>
Estimated Station Totals *	5,019,380	1,372,010	6,391,390
Average Weekly Circulation (2007)	3,595,169	801,287	4,396,456
Average Daily Circulation (2007)			2,029,749
<b>Other DMA Total</b>	<b>Cable TV Households</b>	<b>Non-cable TV Households</b>	<b>Total TV Households</b>
Estimated Station Totals *	758,090	1,846,970	2,605,060
Average Weekly Circulation (2007)	175,856	192,375	368,231
Average Daily Circulation (2007)			93,087

\*Estimated station totals are sums of the Nielsen TV and Cable TV household estimates for each county in which the station registers viewing of more than 5% as per the Nielsen Survey Methods.

**WNBC-DT**

**Ch. 28**

**Network Service:** NBC.

**Licensee:** NBC Telemundo License Co., 1299 Pennsylvania Ave. NW, 11th Floor, c/o NBC Inc., Washington, DC 20004.

**Studio:** 30 Rockefeller Plaza, New York, NY 10112.

**Mailing Address:** 30 Rockefeller Plaza, New York, NY 10112.

**Phone:** 212-664-4444. **Fax:** 212-664-2994.

**E-mail:** dan.forman@wnbc.com

**Web Site:** <http://www.wnbc.com>

**Technical Facilities:** Channel No. 28 (554-560 MHz). Authorized power: 178-kw max. visual, aural. Antenna: 1470-ft above av. terrain, 1493-ft. above ground, 1506-ft. above sea level.

Latitude	40°	42'	43"
Longitude	74°	00'	49"

**Note:** Latitude and longitude coordinates shown are based on the North American Datum of 1927 (NAD 27) as currently required by the Mass Media Bureau of the FCC.

**Ownership:** NBC Universal (Group Owner).

**Began Operation:** July 3, 2001. High Definition.

**Represented (engineering):** Denny & Associates PC.

**Personnel:**

**Frank Comerford**, President & General Manager.

**Dan Forman**, Senior Vice President, News & Station Manager.

**Mark Lund**, Vice President & General Sales Manager.

**David Hyman**, Vice President, Creative Services & Programming.

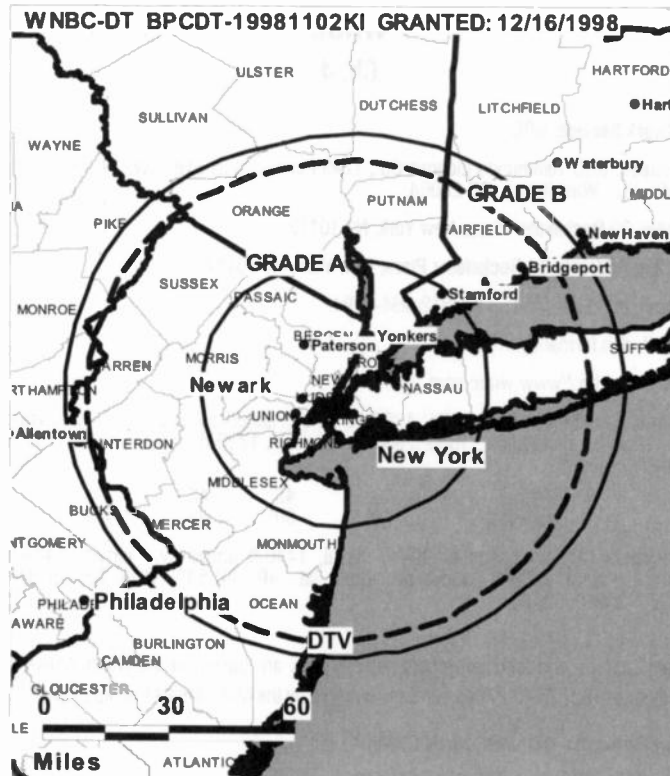
**Kathryn Scheets**, Vice President, New Business Development.

**Anna Carbonell**, Vice President, Station Relations.

**Anne Martin**, Vice President, Marketing & Digital Sales.

**Bob Harnaga**, Vice President, Sales.

**Rich Mlotok**, Local Sales Manager.



© 2008 Warren Communications News

**Matt Braatz**, Operations & Engineering Director.

**Adele Rifkin**, Program Director.

**Vicki McDonald**, Creative Services Director.

**Laurie Wiseman**, Traffic Manager.

**City of License:** New York. **Station DMA:** New York, NY. **Rank:** 1.

**Nielsen Data:** Not available.

**WNYW**  
**Ch. 5**

**Network Service:** FOX.

**Licensee:** Fox Television Stations Inc., 5151 Wisconsin Ave. NW, c/o Molly Pauker, Washington, DC 20016.

**Studios:** 1500 Harbor Blvd., Weehawken, NJ 07087; 205 E. 67th St., New York, NY 10021-6099.

**News Bureau:** 1500 Harbor Blvd., Weehawken, NJ 07087.

**Mailing Address:** 205 E. 67th St., New York, NY 10021.

**Phone:** 212-452-5555 (New York); 201-863-8843 (Weehawken).

**Fax:** 212-249-1182 (New York).

**E-mail:** vservices@foxtv.com

**Web Site:** http://www.fox5ny.com

**Technical Facilities:** Channel No. 5 (76-82 MHz). Authorized power: 17.4-kw visual, 1.74-kw aural. Antenna: 1690-ft above av. terrain, 1729-ft. above ground, 1741-ft. above sea level.

Latitude	40°	42'	43"
Longitude	74°	00'	49"

Requests CP for change to 30-kw visual, 1440-ft above av. terrain, 1434-ft. above ground, 1483-ft. above sea level; lat. 40° 44' 54", long. 73° 59' 10", BPCT-20040304ACO.

**Note:** Latitude and longitude coordinates shown are based on the North American Datum of 1927 (NAD 27) as currently required by the Mass Media Bureau of the FCC.

**Multichannel TV Sound:** Stereo and separate audio program.

**News Services:** Reuters TV, AP.

**Ownership:** Fox Television Holdings Inc. (Group Owner).

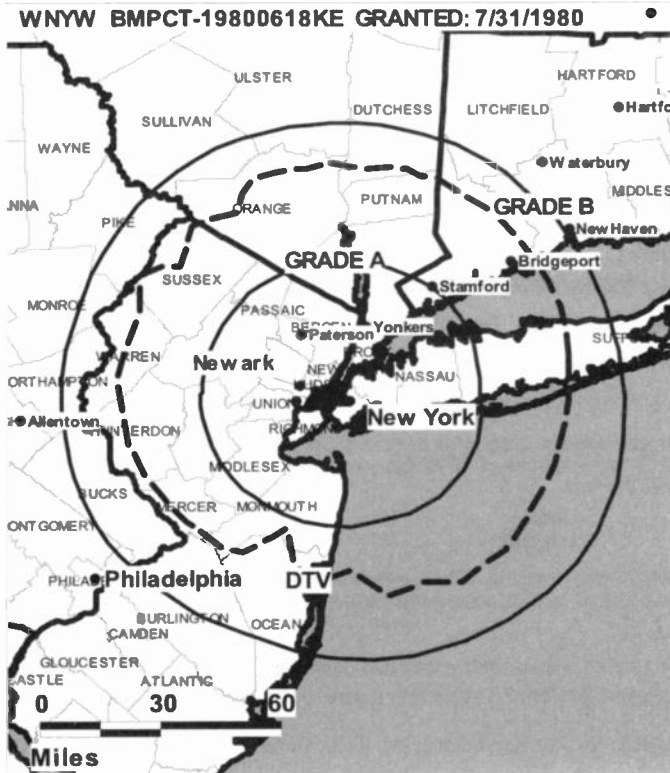
**Began Operation:** May 2, 1944. Started as a Du Mont station. Du Mont Broadcasting Corp. was spun off by Allen B. Du Mont Laboratories Inc. on December 2, 1955, to its common stockholders of record on November 14, 1955, pursuant to FCC consent of November 17, 1955. its name was changed to Metropolitan Broadcasting Corp. on May 13, 1958. March 28, 1961, parent company name became Metromedia Inc. Sale to present owner by Metromedia approved by FCC November 14, 1985 (Television Digest, Vol. 25:18, 39, 46).

**Represented (legal):** Skadden, Arps, Slate, Meagher & Flom LLP.

**Represented (sales):** Fox Stations Sales Inc.

**Personnel:**

- Al Shjarback**, Vice President, Engineering.
- Scott Matthews**, Vice President & News Director.
- Lew Leone**, Vice President & General Manager.
- Daniel Carlin**, Vice President, Programming & Research.
- Matt Ohnemus**, Vice President, Creative Director.
- Chuck Fleming**, Sales & Marketing Director.
- Debbie von Ahrens**, Sales Director.
- Brian Nyemchek**, Local Sales Manager.
- Jeff Joselson**, National Sales Manager.
- Rob Schu**, National Sales Manager.



© 2008 Warren Communications News

**Edward Harris**, Engineering Director.

**Tony Yee**, Research Director.

**Violet Chew**, Traffic Manager.

**Iris Sierra**, Human Resources Director.

**City of License:** New York. **Station DMA:** New York, NY. **Rank:** 1.

Circulation © 2007 Nielsen. Coverage based on Nielsen study.

GrandTotal	Cable TV Households	Non-cable TV Households	Total TV Households
Estimated Station Totals *	5,888,490	3,205,060	9,093,550
Average Weekly Circulation (2007)	3,640,690	997,301	4,637,991
Average Daily Circulation (2007)			1,730,014
Station DMA Total	Cable TV Households	Non-cable TV Households	Total TV Households
Estimated Station Totals *	5,019,380	1,372,010	6,391,390
Average Weekly Circulation (2007)	3,442,359	800,930	4,243,289
Average Daily Circulation (2007)			1,648,586
Other DMA Total	Cable TV Households	Non-cable TV Households	Total TV Households
Estimated Station Totals *	869,110	1,833,050	2,702,160
Average Weekly Circulation (2007)	198,331	196,371	394,702
Average Daily Circulation (2007)			81,428

\*Estimated station totals are sums of the Nielsen TV and Cable TV household estimates for each county in which the station registers viewing of more than 5% as per the Nielsen Survey Methods.

**WNYW-DT**

**Ch. 44**

**Network Service:** FOX.

**Licensee:** Fox Television Stations Inc., 5151 Wisconsin Ave. NW, c/o Molly Pauker, Washington, DC 20016.

**Studios:** 1500 Harbor Blvd., Weehawken, NJ 07087; 205 E. 67th St., New York, NY 10021.

**Mailing Address:** 205 E. 67th St., New York, NY 10021.

**Phone:** 212-452-5555. **Fax:** 212-249-1182.

**E-mail:** vservices@foxtv.com

**Web Site:** <http://www.fox5ny.com>

**Technical Facilities:** Channel No. 44 (650-656 MHz). Authorized power: 246-kw max. visual, aural. Antenna: 1207-ft above av. terrain, 1198-ft. above ground, 1250-ft. above sea level.

Latitude	40°	44'	54"
Longitude	73°	59'	10"

Holds CP for change to 990-kw max. visual, 1204-ft above av. terrain, 1197-ft. above ground, 1250-ft. above sea level; BMPCDT-19990402KI.

**Note:** Latitude and longitude coordinates shown are based on the North American Datum of 1927 (NAD 27) as currently required by the Mass Media Bureau of the FCC.

**Ownership:** Fox Television Holdings Inc. (Group Owner).

**Began Operation:** May 1, 1999.

**Represented (legal):** Skadden, Arps, Slate, Meagher & Flom LLP.

**Personnel:**

**Lew Leone**, Vice President & General Manager.

**Al Shjarback**, Vice President, Broadcast Operations, Engineering & Production.

**Debbie von Ahrens**, Sales Director.

**Scott Matthews**, Vice President & News Director.

**Daniel Carlin**, Vice President, Programming & Research.

**Matt Ohnemus**, Vice President, Creative Director.

**Chuck Fleming**, Sales & Marketing Director.

**Brian Nyemchek**, Local Sales Manager.

WNYW-DT BMPCDT-19990402KI GRANTED: 11/29/2004°



© 2008 Warren Communications News

**Jeff Joselson**, National Sales Manager.

**Rob Schu**, National Sales Manager.

**Ed Harris**, Engineering Director.

**Tony Yee**, Research Director.

**Violet Chew**, Traffic Manager.

**Iris Sierra**, Human Resources Director.

**City of License:** New York. **Station DMA:** New York, NY. **Rank:** 1.

**Nielsen Data:** Not available.



**WPIX  
Ch. 11**

**Network Service:** CW.

**Licensee:** WPIX Inc., 220 E 42nd St, New York, NY 10017.

**Studio:** 220 E. 42nd St., New York, NY 10017.

**Mailing Address:** 220 E. 42nd St., New York, NY 10017.

**Phone:** 212-949-1100. **Fax:** 212-210-2591.

**E-mail:** wpix11@aol.com

**Web Site:** http://cw11.trb.com/

**Technical Facilities:** Channel No. 11 (198-204 MHz). Authorized power: 58.9-kw visual, 11.7-kw aural. Antenna: 1663-ft above av. terrain, 1687-ft. above ground, 1699-ft. above sea level.

Latitude 40° 42' 43"  
Longitude 74° 00' 49"

Requests CP for change to 123-kw visual, 1329-ft above av. terrain, 1322-ft. above ground, 1373-ft. above sea level; lat. 40° 44' 54", long. 73° 59' 10", BPCT-20040212AAA.

**Note:** Latitude and longitude coordinates shown are based on the North American Datum of 1927 (NAD 27) as currently required by the Mass Media Bureau of the FCC.

**Multichannel TV Sound:** Stereo and separate audio program.

**Satellite Earth Stations:** Transmitter Larcen; Vertex, 4.6-meter Ku-band; Andrew, 5.6-meter Ku-band; M/A-Corn, Andrew receivers.

**News Services:** WTN, Visnews, AP.

**Ownership:** Tribune Broadcasting Co. (Group Owner).

**Began Operation:** June 15, 1948.

**Represented (sales):** TeleRep Inc.

**Represented (legal):** Sidley Austin LLP.

**Personnel:**

**Betty Ellen Berlamino**, Vice President & General Manager.

**Laurel Light**, Operations Director.

**Howard Levinson**, General Sales Manager.

**Bob Marra**, Local Sales Manager.

**Rich Golden**, Local Sales Manager.

**Adam Shapiro**, National Sales Manager.

**Karen Scott**, News Director.

**Mike Gano**, Broadcast Operations & Engineering Director.

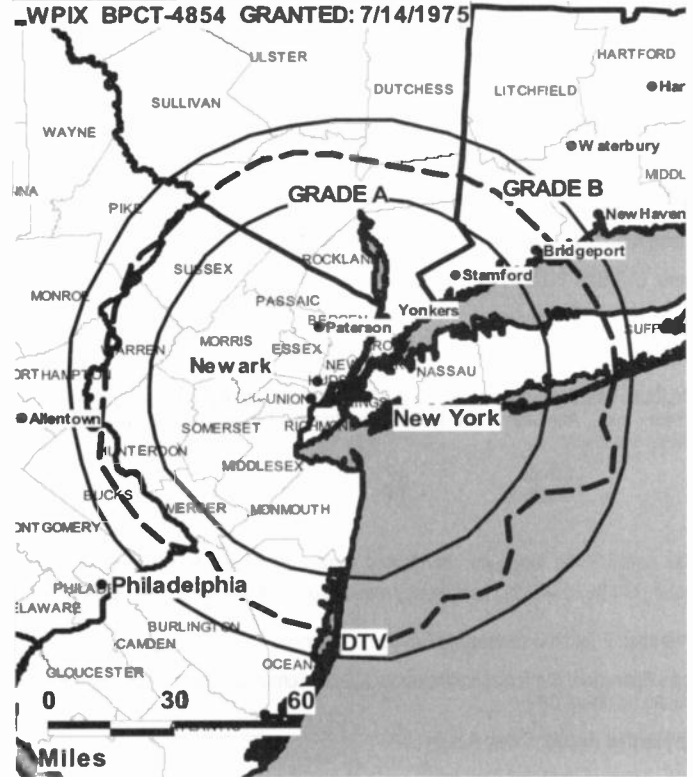
**Cathy Davis**, Director of Finance.

**Julie O'Neil**, Program Director.

**Angelique Mais**, Promotion Manager.

**Carlos Austin**, Local Production & Community Affairs Director.

**Steve Schussel**, Director of Research.



© 2008 Warren Communications News

**V. Jean Maye**, Human Resources Director.

**John Zeigler**, Creative Services Director.

**City of License:** New York. **Station DMA:** New York, NY. **Rank:** 1.

Circulation © 2007 Nielsen. Coverage based on Nielsen study.

GrandTotal	Cable TV Households	Non-cable TV Households	Total TV Households
Estimated Station Totals *	6,673,820	1,912,820	8,586,640
Average Weekly Circulation (2007)	2,939,960	757,919	3,697,879
Average Daily Circulation (2007)			1,369,150
Station DMA Total	Cable TV Households	Non-cable TV Households	Total TV Households
Estimated Station Totals *	5,019,380	1,372,010	6,391,390
Average Weekly Circulation (2007)	2,650,824	719,864	3,370,688
Average Daily Circulation (2007)			1,294,635
Other DMA Total	Cable TV Households	Non-cable TV Households	Total TV Households
Estimated Station Totals *	1,654,440	540,810	2,195,250
Average Weekly Circulation (2007)	289,136	38,055	327,191
Average Daily Circulation (2007)			74,515

\*Estimated station totals are sums of the Nielsen TV and Cable TV household estimates for each county in which the station registers viewing of more than 5% as per the Nielsen Survey Methods.

**WPIX-DT**  
**Ch. 33**

**Network Service:** CW.

**Grantee:** WPIX Inc., 220 E 42nd St, New York, NY 10017.

**Studio:** 220 E. 42nd St., New York, NY 10017.

**Mailing Address:** 220 E. 42nd St., New York, NY 10017.

**Phone:** 212-949-1100. **Fax:** 212-210-2591.

**E-mail:** wpix11@aol.com

**Web Site:** <http://cw11.trb.com/>

**Technical Facilities:** Channel No. 33 (584-590 MHz). Authorized power: 265-kw max. visual, aural. Antenna: 1470-ft above av. terrain, 1493-ft. above ground, 1505-ft. above sea level.

Latitude	40°	42'	43"
Longitude	74°	00'	49"

**Note:** Latitude and longitude coordinates shown are based on the North American Datum of 1927 (NAD 27) as currently required by the Mass Media Bureau of the FCC.

**Ownership:** Tribune Broadcasting Co. (Group Owner).

**Began Operation:** Station operating under Special Temporary Authority at 160-kw max. visual; no on-air date

**Represented (legal):** Sidley Austin LLP.

**Represented (sales):** TeleRep Inc.

**Personnel:**

**Betty Ellen Berlamino**, Vice President & General Manager.

**Laurel Light**, Operations Director.

**Howard Levinson**, General Sales Manager.

**Bob Marra**, Local Sales Manager.

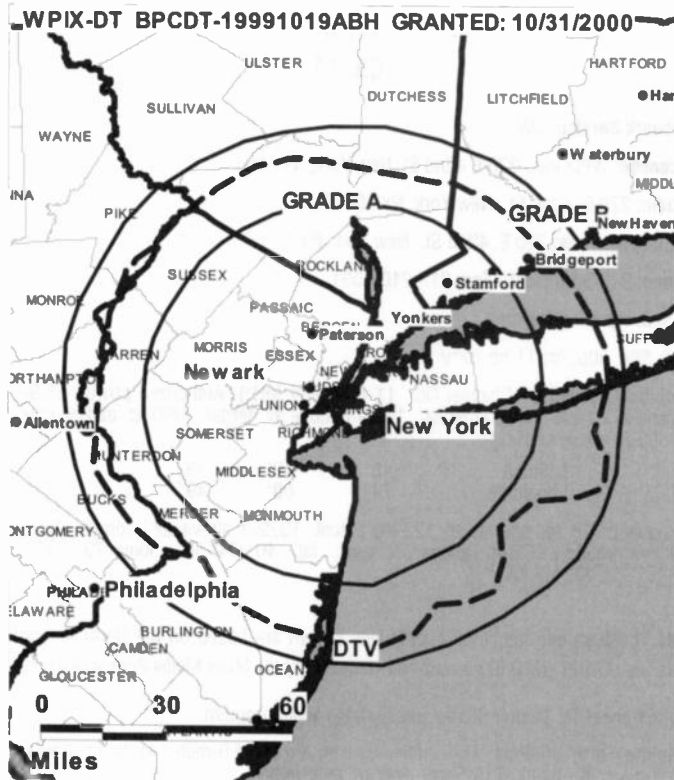
**Rich Golden**, Local Sales Manager.

**Adam Shapiro**, National Sales Manager.

**Karen Scott**, News Director.

**Mike Gano**, Broadcast Operations & Engineering Director.

**Cathy Davis**, Director of Finance.



© 2008 Warren Communications News

**Julie O'Neil**, Program Director.

**Angelique Mais**, Promotion Manager.

**Carlos Austin**, Local Production & Community Affairs Director.

**Steve Schussel**, Director of Research.

**John Zeigler**, Creative Services Director.

**V. Jean Maye**, Human Resources Director.

**City of License:** New York. **Station DMA:** New York, NY. **Rank:** 1.

**Nielsen Data:** Not available.

**WPXN-DT**

**Ch. 30**

**Network Service:** ION.

**Grantee:** Paxson Communications License Co. LLC, 601 Clearwater Park Rd., West Palm Beach, FL 33401-6233.

**WPXN-DT:** 30 Rockefeller Plaza, 6th Floor, New York, NY 10112.

**Mailing Address:** 1330 Avenue of the Americas, New York, NY 10019.

**Phone:** 212-757-3100; 212-664-6202. **Fax:** 212-956-0920.

**E-mail:** shakirajones@ionmedia.tv

**Web Site:** http://www.ionline.tv

**Technical Facilities:** Channel No. 30 (566-572 MHz). Authorized power: 220-kw MAX. visual, aural. Antenna: 1503-ft above av. terrain, 1529-ft. above ground, 1542-ft. above sea level.

Latitude	40°	42'	43"
Longitude	74°	00'	49"

**Note:** Latitude and longitude coordinates shown are based on the North American Datum of 1927 (NAD 27) as currently required by the Mass Media Bureau of the FCC.

**Ownership:** ION Media Networks Inc. (Group Owner).

**Began Operation:** Station operating under Special Temporary Authority at 100-kw max. visual; no on-air date

**Represented (legal):** Dow Lohnes PLLC.

**Personnel:**

**Shakira Jones**, General Manager & Business Manager.

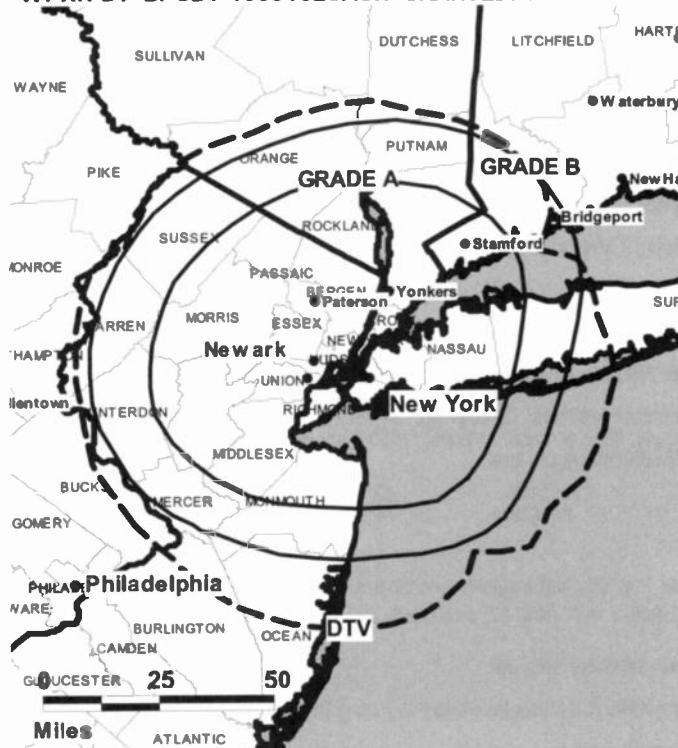
**Brendan Kelly**, Sales Manager.

**Joe Cohen**, Local Sales Manager.

**Jack Davidson**, Chief Engineer.

**Joanna Rapaport**, Traffic Manager.

**WPXN-DT BPCDT-19991028ACH GRANTED: 4/27/2001**



© 2008 Warren Communications News

**City of License:** New York. **Station DMA:** New York, NY. **Rank:** 1.

**Nielsen Data:** Not available.

**WPXN-TV**

**Ch. 31**

**Network Service:** ION.

**Licensee:** Paxson Communications License Co. LLC, 601 Clearwater Park Rd., West Palm Beach, FL 33401-6233.

**Studio:** 30 Rockefeller Plaza, 6th Floor, New York, NY 10112.

**Mailing Address:** 1330 Avenue of the Americas, New York, NY 10019.

**Phone:** 212-757-3100; 212-664-4799. **Fax:** 212-956-0920.

**E-mail:** shakirajones@ionmedia.tv

**Web Site:** <http://www.ionline.tv>

**Technical Facilities:** Channel No. 31 (572-578 MHz). Authorized power: 2800-kw visual, 280-kw aural. Antenna: 1560-ft above av. terrain, 1584-ft. above ground, 1596-ft. above sea level.

Latitude	40°	42'	43"
Longitude	74°	00'	49"

**Note:** Latitude and longitude coordinates shown are based on the North American Datum of 1927 (NAD 27) as currently required by the Mass Media Bureau of the FCC.

**News Services:** UPI, AP.

**Ownership:** ION Media Networks Inc. (Group Owner).

**Began Operation:** November 1, 1962. Transfer to CIG Media LLC pends. Sale to present owner by ITT- Dow Jones Television approved by FCC March 4, 1998. Sale to ITT-Dow Jones Television by WNYC Communications Group approved by FCC May 17, 1996.

**Represented (sales):** Blair Television.

**Represented (legal):** Dow Lohnes PLLC.

**Personnel:**

**Shakira Jones**, General Manager & Business Manager.

**Brendan Kelly**, Sales Manager.

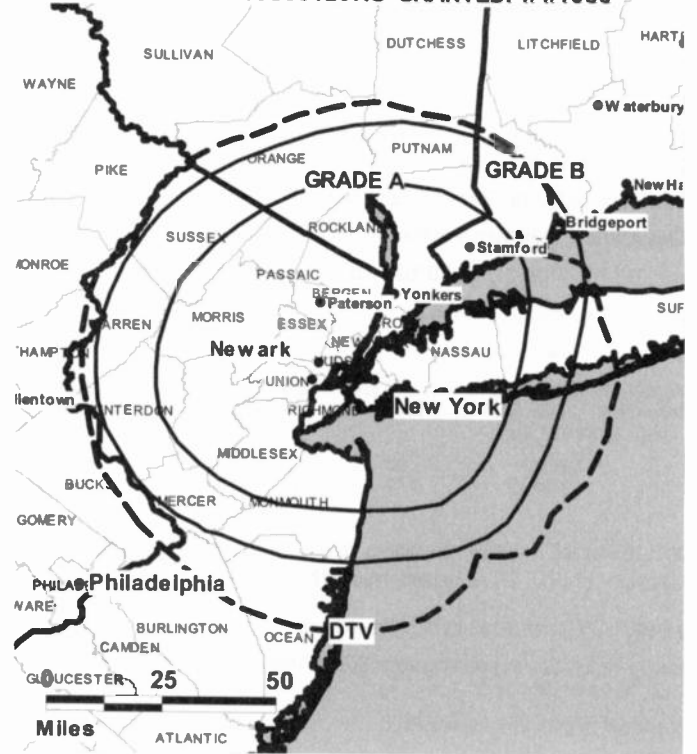
**Joe Cohen**, Local Sales Manager.

**Jack Davidson**, Chief Engineer.

**Joanna Rapaport**, Traffic Manager.

**City of License:** New York. **Station DMA:** New York, NY. **Rank:** 1.

**WPXN-TV BMPCT-19860129KG GRANTED: 4/4/1986**



© 2008 Warren Communications News

Circulation © 2007 Nielsen. Coverage based on Nielsen study.

GrandTotal	Cable TV Households	Non-cable TV Households	Total TV Households
Estimated Station Totals *	4,858,270	744,650	5,602,920
Average Weekly Circulation (2007)	768,407	108,490	876,897
Average Daily Circulation (2007)			195,103
Station DMA Total	Cable TV Households	Non-cable TV Households	Total TV Households
Estimated Station Totals *	4,858,270	744,650	5,602,920
Average Weekly Circulation (2007)	768,407	108,490	876,897
Average Daily Circulation (2007)			195,103

\*Estimated station totals are sums of the Nielsen TV and Cable TV household estimates for each county in which the station registers viewing of more than 5% as per the Nielsen Survey Methods.

**WPTZ**  
**Ch. 5**  
**(Operates satellite WNNE, Hartford)**

**Network Service:** NBC.

**Licensee:** Hearst-Argyle Stations Inc., 888 7th Ave., New York, NY 10106.

**Studios:** 553 Roosevelt Hwy., Colchester, VT 05446; 5 Television Dr., Plattsburgh, NY 12901.

**Mailing Address:** 5 Television Dr., Plattsburgh, NY 12901.

**Phone:** 518-561-5555; 802-655-5455. **Fax:** 518-561-5940.

**E-mail:** news@thechamplainchannel.com

**Web Site:** http://www.thechamplainchannel.com

**Technical Facilities:** Channel No. 5 (76-82 MHz). Authorized power: 25.1-kw visual, 4.27-kw aural. Antenna: 1991-ft above av. terrain, 924-ft. above ground, 3005-ft. above sea level.

Latitude	44°	34'	26"
Longitude	73°	40'	29"

**Transmitter:** Terry Mountain.

**Note:** Latitude and longitude coordinates shown are based on the North American Datum of 1927 (NAD 27) as currently required by the Mass Media Bureau of the FCC.

**Multichannel TV Sound:** Stereo only.

**Satellite Earth Station:** Transmitter NEC; ADM, 6.1-meter; Scientific-Atlanta receivers.

**News Service:** AP.

**Ownership:** Hearst-Argyle Television Inc. (Group Owner).

**Began Operation:** December 8, 1954. Station, along with Sunrise Television's KSBW & WNNE, was swapped for Hearst-Argyle's WDTN & WNAC-TV (Television Digest, Vol. 38:8). FCC approved deal July 1, 1998. In 1997, Sunrise Television purchased station from Sinclair Communications. Sinclair purchased station through trustee William G. Evans after News Corp. had bought Heritage Communications (Vol. 37:12, 29, 32). Merger of Rollins Communications with Heritage Communications approved by FCC February 9, 1987 (Vol. 26:20, 23). Sale to Rollins Communications by Carl F. Stohn group approved by FCC March 28, 1956 (Vol. 12:7, 13).

**Represented (sales):** Eagle Television Sales.

**Represented (legal):** Brooks, Pierce, McLendon, Humphrey & Leonard LLP.

**Personnel:**

**Paul Sands**, President & General Manager.

**Joe Krone**, Operations Manager & Program Director.

**Bruce Lawson**, General Sales Manager.

**Andy Wormser**, News Director.

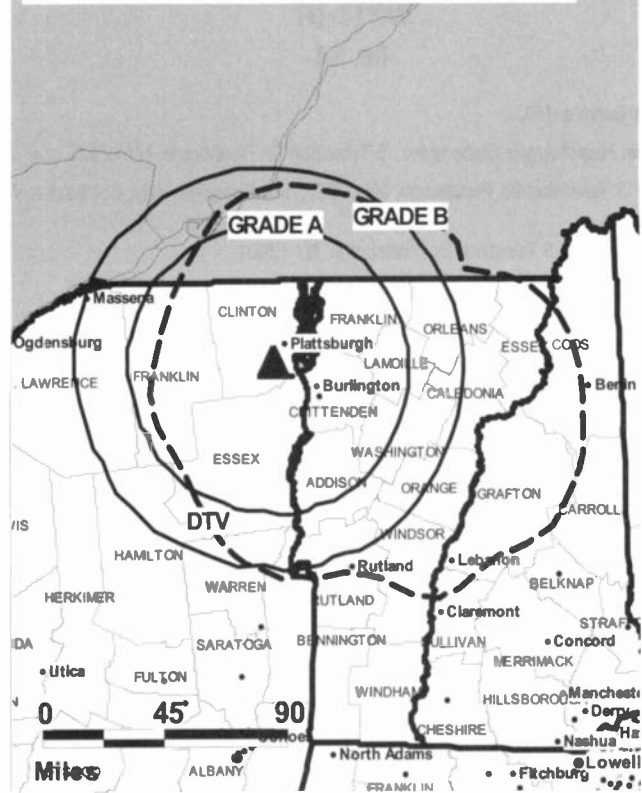
**Andrew Lombard**, Chief Engineer.

**Steve Herberg**, Business Manager.

**Susan Acklen**, Promotion Manager.

**James Gratton**, Production Manager.

WPTZ BMLCT-20060830ABC GRANTED: 11/16/2006



© 2008 Warren Communications News

**Laura Lareau**, Traffic Manager.

**City of License:** North Pole. **Station DMA:** Burlington, VT-Plattsburgh, NY. **Rank:** 92.

Circulation © 2007 Nielsen. Coverage based on Nielsen study.

Grand Total	Cable TV Households	Non-cable TV Households	Total TV Households
Estimated Station Totals *	154,470	151,260	305,730
Average Weekly Circulation (2007)	104,229	75,391	179,620
Average Daily Circulation (2007)			91,222
Station DMA Total	Cable TV Households	Non-cable TV Households	Total TV Households
Estimated Station Totals *	127,690	151,260	278,950
Average Weekly Circulation (2007)	92,473	75,391	167,864
Average Daily Circulation (2007)			87,928
Other DMA Total	Cable TV Households	Non-cable TV Households	Total TV Households
Estimated Station Totals *	26,780	0	26,780
Average Weekly Circulation (2007)	11,756	0	11,756
Average Daily Circulation (2007)			3,294

\*Estimated station totals are sums of the Nielsen TV and Cable TV household estimates for each county in which the station registers viewing of more than 5% as per the Nielsen Survey Methods.

**WPTZ-DT**

**Ch. 14**

**Network Service:** NBC.

**Licensee:** Hearst-Argyle Stations Inc., 5 Television Dr, Plattsburgh, NY 12901.

**Studios:** 5 Television Dr, Plattsburgh, NY 12901; 553 Roosevelt Hwy, Colchester, VT 05446.

**Mailing Address:** 5 Television Dr, Plattsburgh, NY 12901.

**Phone:** 518-561-5555. **Fax:** 518-561-5940.

**E-mail:** news@thechamplainchannel.com

**Web Site:** http://www.thechamplainchannel.com

**Technical Facilities:** Channel No. 14 (470-476 MHz). Authorized power: 650-kw max. visual, aural. Antenna: 2772-ft above av. terrain, 151-ft. above ground, 4167-ft. above sea level.

Latitude	44°	31'	32"
Longitude	72°	48'	58"

**Note:** Latitude and longitude coordinates shown are based on the North American Datum of 1927 (NAD 27) as currently required by the Mass Media Bureau of the FCC.

**Ownership:** Hearst-Argyle Television Inc. (Group Owner).

**Began Operation:** November 14, 2006.

**Represented (sales):** Eagle Television Sales.

**Personnel:**

**Paul Sands**, President & General Manager.

**Joe Krone**, Operations Manager & Program Director.

**Bruce Lawson**, General Sales Manager.

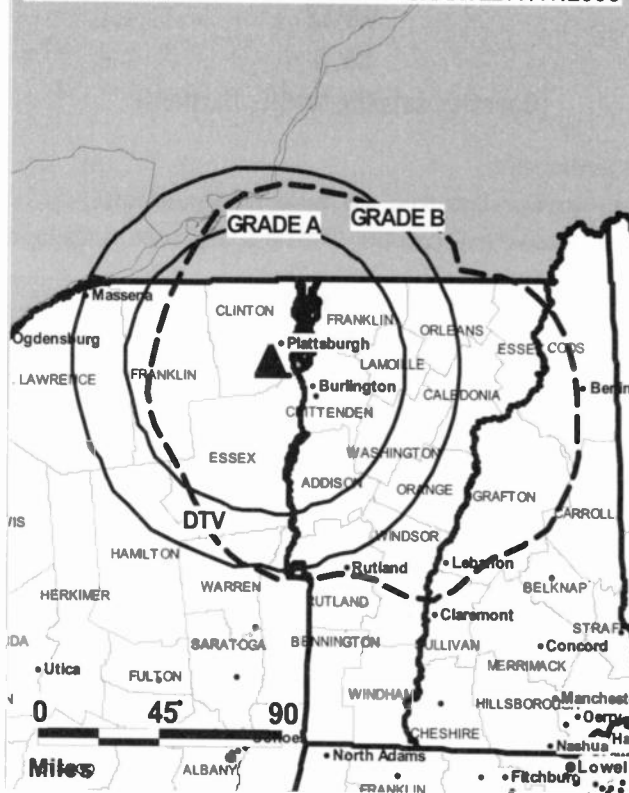
**Andy Wormser**, News Director.

**Andrew Lombard**, Chief Engineer.

**Steve Herberg**, Business Manager.

**Susan Acklen**, Promotion Manager.

WPTZ-DT BMPCDT-20060403BHW GRANTED: 7/17/2006



© 2008 Warren Communications News

**James Gratton**, Production Manager.

**Laura Lareau**, Traffic Manager.

**City of License:** North Pole. **Station DMA:** Burlington, VT-Plattsburgh, NY. **Rank:** 92.

**Nielsen Data:** Not available.

**WTBY-DT**  
**Ch. 27**

**Network Service:** TBN.

**Licensee:** Trinity Broadcasting Network Inc., 2442 Michelle Dr., Tustin, CA 92780.

**Studio:** 11 Merritt Blvd., Fishkill, NY 12524.

**Mailing Address:** PO Box 534, Fishkill, NY 12524.

**Phone:** 845-896-4610. **Fax:** 845-896-4614.

**E-mail:** wtby@tbn.org

**Web Site:** http://www.tbn.org

**Technical Facilities:** Channel No. 27 (548-554 MHz). Authorized power: 800-kw max. visual, aural. Antenna: 1174-ft above av. terrain, 176-ft. above ground, 1586-ft. above sea level.

Latitude	41°	29'	20"
Longitude	73°	56'	53"

**Transmitter:** Side of existing tower atop North Beacon Mountain, near Beacon.

**Note:** Latitude and longitude coordinates shown are based on the North American Datum of 1927 (NAD 27) as currently required by the Mass Media Bureau of the FCC.

**Ownership:** Trinity Broadcasting Network Inc. (Group Owner).

**Began Operation:** Station operating; no on-air date

**Represented (legal):** Colby M May.

**Personnel:**

Grace Cephas, Station Manager.

Paul Swartzendruber, Chief Engineer.

Brittain Cephas, Producer.

Mike Hughes, Traffic Manager.

Paul Mitchell, Community Affairs Director.

(WTBY-DT BMLCDT-20061031ACG GRANTED: 1/31/2007



© 2008 Warren Communications News

**City of License:** Poughkeepsie. **Station DMA:** New York, NY. **Rank:** 1.

**Nielsen Data:** Not available.

**WTBY-TV**

**Ch. 54**

**Network Service:** TBN.

**Licensee:** Trinity Broadcasting Network Inc., 2442 Michelle Dr., Tustin, CA 92780.

**Studio:** 11 Merritt Blvd., Fishkill, NY 12524.

**Mailing Address:** PO Box 534, Fishkill, NY 12524.

**Phone:** 845-896-4610. **Fax:** 845-896-4614.

**E-mail:** wtby@tbn.org

**Web Site:** http://www.tbn.org

**Technical Facilities:** Channel No. 54 (710-716 MHz). Authorized power: 5000-kw max. & 1860-kw horizontal visual, 250-kw & 93-kw horizontal aural. Antenna: 1608-ft above av. terrain, 869-ft. above ground, 1972-ft. above sea level.

Latitude 41° 43' 09"  
Longitude 73° 59' 47"

**Transmitter:** Illinois Mountain near Highlands in Ulster County.

**Note:** Latitude and longitude coordinates shown are based on the North American Datum of 1927 (NAD 27) as currently required by the Mass Media Bureau of the FCC.

**Satellite Earth Station:** Transmitter Comark; Scientific-Atlanta, 7-meter C-band; Scientific-Atlanta receivers.

**Ownership:** Trinity Broadcasting Network Inc. (Group Owner).

**Began Operation:** April 19, 1981. Station has petitioned the FCC to cease analog operations and broadcast only in digital format. Sale to present owner by Family Television Inc. approved by FCC June 2, 1982.

**Represented (legal):** Colby M May.

**Personnel:**

**Grace Cephas**, Station Manager.

**Paul Swartzendruber**, Chief Engineer.

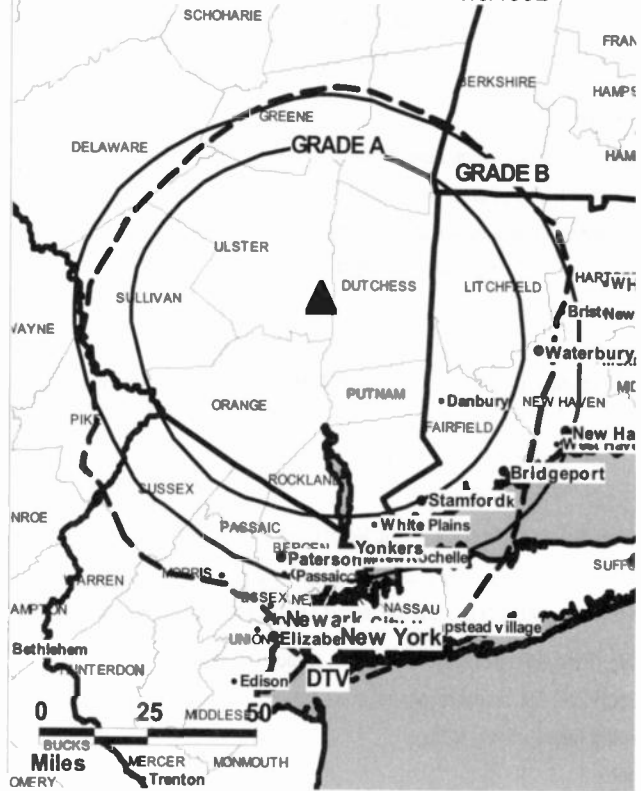
**Brittain Cephas**, Producer.

**Mike Hughes**, Traffic Manager.

**Paula Mitchell**, Community Affairs Director.

**City of License:** Poughkeepsie. **Station OMA:** New York, NY. **Rank:** 1.

WTBY-TV BPCT-19920703KF GRANTED: 9/3/1992



© 2008 Warren Communications News

Circulation © 2007 Nielsen. Coverage based on Nielsen study.

GrandTotal	Cable TV Households	Non-cable TV Households	Total TV Households
Estimated Station Totals *	0	21,560	21,560
Average Weekly Circulation (2007)	0	2,781	2,781
Average Daily Circulation (2007)			172

Station DMA Total	Cable TV Households	Non-cable TV Households	Total TV Households
Estimated Station Totals *	0	21,560	21,560
Average Weekly Circulation (2007)	0	2,781	2,781
Average Daily Circulation (2007)			172

\*Estimated station totals are sums of the Nielsen TV and Cable TV household estimates for each county in which the station registers viewing of more than 5% as per the Nielsen Survey Methods.



**WLNY-DT**

**Ch. 57**

**Network Service:** IND.

**Licensee:** WLNY LP, 270 S. Service Rd., Suite 55, Melville, NY 11747-2337.

**Studio:** 270 S. Service Rd., Suite 55, Melville, NY 11747-2337.

**Mailing Address:** 270 S. Service Rd., Suite 55, Melville, NY 11747-2337.

**Phone:** 631-777-8855. **Fax:** 631-777-8180.

**E-mail:** scullen@wnytv.com

**Web Site:** http://www.wnnyt.com

**Technical Facilities:** Channel No. 57 (728-734 MHz). Authorized power: 425-kw max. visual, aural. Antenna: 635-ft above av. terrain, 613-ft. above ground, 703-ft. above sea level.

Latitude	40°	53'	50"
Longitude	72°	54'	56"

**Transmitter:** 315 Wading River Hollow Rd., Ridge.

**Note:** Latitude and longitude coordinates shown are based on the North American Datum of 1927 (NAD 27) as currently required by the Mass Media Bureau of the FCC.

**Ownership:** WLNY Holdings Inc. (Group Owner).

**Began Operation:** May 1, 2002. Standard Definition.

**Represented (legal):** Cohn & Marks LLP.

**Personnel:**

**David Feinblatt**, President & General Manager.

**Marvin R. Chauvin**, Chief Executive Officer & Program Director.

**Elliot Simmons**, Vice President & Director of Sales.

**Gerard Diorio**, Operations Manager.

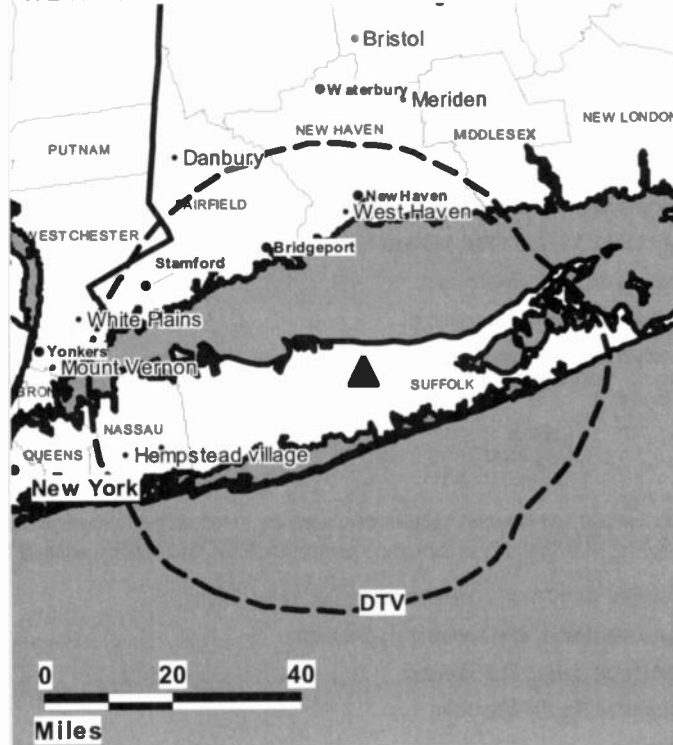
**Andrew Starr**, National Sales Manager.

**Rick Belyea**, News Director.

**Richard Mulliner**, Chief Engineer.

**Cathy Burkas**, Business Manager.

WLNY-DT BMPCDT-20051201BIN GRANTED: 12/13/2005



© 2008 Warren Communications News

**John Lorence**, Promotion Director.

**Debbie Ortiz**, Production Director.

**Maureen Robinson**, Traffic Manager.

**Janet Greeley**, Office Manager.

**City of License:** Riverhead. **Station DMA:** New York, NY. **Rank:** 1.

**Nielsen Data:** Not available.

**WHAM-DT**

**Ch. 59**

**Network Service:** CW, ABC.

**Licensee:** Central NY News Inc., 2625 S Memorial Dr, Ste A, Tulsa, Ok 74129.

**Studio:** 4225 W. Henrietta Rd., Rochester, NY 14623.

**Mailing Address:** PO Box 20555, Rochester, NY 14602-0555.

**Phone:** 585-334-8700. **Fax:** 585-359-1570.

**E-mail:** csamuels@13wham.com

**Web Site:** http://www.13wham.com

**Technical Facilities:** Channel No. 59 (740-746 MHz). Authorized power: 996-kw max. visual, aural. Antenna: 423-ft above av. terrain, 243-ft. above ground, 915-ft. above sea level.

Latitude	43°	08'	07"
Longitude	77°	35'	03"

**Note:** Latitude and longitude coordinates shown are based on the North American Datum of 1927 (NAD 27) as currently required by the Mass Media Bureau of the FCC.

**Ownership:** Clear Channel Communications Inc. (Group Owner).

**Began Operation:** Station operating; no on-air date

**Represented (sales):** Blair Television.

**Represented (legal):** Wiley Rein.

**Personnel:**

**Chuck Samuels**, Vice President & General Manager.

**Carol Nolan**, General Sales Manager.

**David DiProsa**, Local Sales Manager.

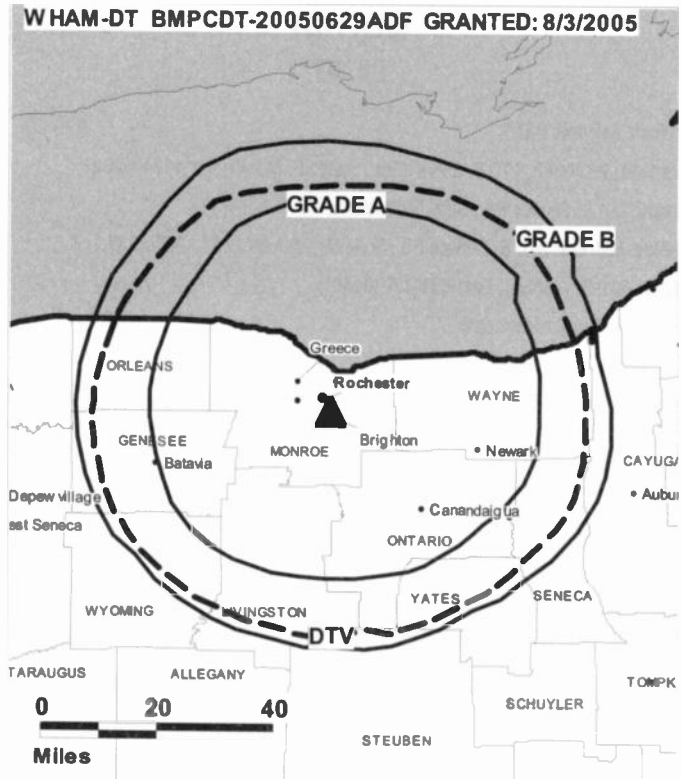
**Mark Zeger**, National Sales Manager.

**Chuck Samuels**, News Director.

**Ted McWharf**, Engineering Co-Manager.

**Stan Manson**, Engineering Co-Manager.

**Alicia Manuse**, Program Assistant.



© 2008 Warren Communications News

**Jeff Starkweather**, Marketing Director.

**Craig D. Heslor**, Production Manager.

**Charlotte Clarke**, Community Affairs Director.

**City of License:** Rochester. **Station DMA:** Rochester, NY. **Rank:** 78.

**Nielsen Data:** Not available.

**WHAM-TV**

**Ch. 13**

**Network Service:** ABC.

**Licensee:** Central NY News Inc., 2625 S Memorial Dr, Ste A, Tulsa, OK 74129.

**Studio:** 4225 W. Henrietta Rd., Rochester, NY 14623.

**Mailing Address:** PO Box 20555, Rochester, NY 14602-0555.

**Phone:** 585-334-8700. **Fax:** 585-359-1570.

**E-mail:** csamuels@13wham.com

**Web Site:** http://www.13wham.com

**Technical Facilities:** Channel No. 13 (210-216 MHz). Authorized power: 316-kw visual, 47.9-kw aural. Antenna: 499-ft above av. terrain, 318-ft. above ground, 991-ft. above sea level.

Latitude 43° 08' 07"  
Longitude 77° 35' 03"

**Transmitter:** Pinnacle Hill, Brighton.

**Note:** Latitude and longitude coordinates shown are based on the North American Datum of 1927 (NAD 27) as currently required by the Mass Media Bureau of the FCC.

**Satellite Earth Stations:** Transmitter RCA; Andrew, 4.5-meter C-band; Simulsat, 7-meter C-band; Andrew, 7.3-meter C-band; Standard Components, Harris receivers.

**News Services:** UPI, CNN Newsource, Bloomberg TV, AP.

**Ownership:** Clear Channel Communications Inc. (Group Owner).

**Began Operation:** September 15, 1962. Started as an interim operation owned equally by 8 applicants for Ch. 13. FCC granted application of Flower City TV Corp. August 3, 1967 (Television Digest, Vol. 7:32). Flower City began operation after March 1, 1970. Sale to Post Corp. approved by FCC August 15, 1977 (Vol. 17:16). Sale to Gillett Holdings approved by FCC June 19, 1984. Sale to Falmouth Broadcasting approved by FCC February 8, 1990 but not consummated. Sale to VS & A-Hughes Inc. approved by FCC May 15, 1991 (Vol. 31:13). Sale to Guy Gannett Communications Inc. approved by FCC January 31, 1995. Sale to Sinclair Communications Inc., who subsequently sold station to The Ackerley Group, approved by FCC April 12, 1999 (Vol. 38:36, 37). In stock swap, Clear Channel Broadcasting Inc. acquired The Ackerley Group. FCC approved deal May 29, 2002 (Vol. 41:42, 42:22). Sale to TV Acquisition LLC pending.

**Represented (sales):** Millennium Sales & Marketing.

**Represented (legal):** Wiley Rein.

**Personnel:**

**Chuck Samuels,** Vice President & General Manager.

**Carol Nolan,** General Sales Manager.

**David DiProsa,** Local Sales Manager.

**Mark Zeger,** National Sales Manager.

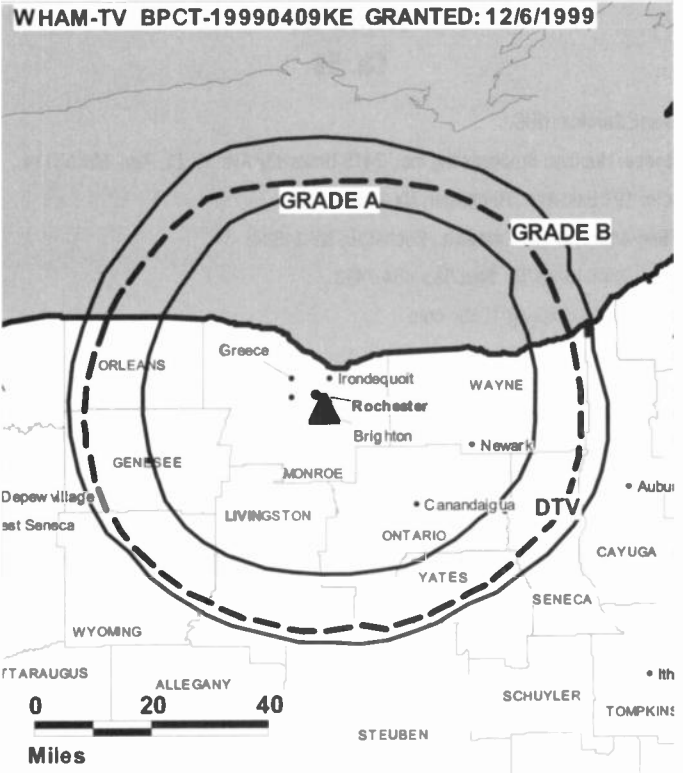
**Chuck Samuels,** News Director.

**Ted McWharf,** Engineering Co-Manager.

**Stan Manson,** Engineering Co-Manager.

**Alicia Manuse,** Program Assistant.

**Jeff Starkweather,** Marketing Director.



© 2008 Warren Communications News

**Craig O. Heslor,** Production Manager.

**Charlotte Clarke,** Community Affairs Director.

**City of License:** Rochester. **Station DMA:** Rochester, NY. **Rank:** 78.

Circulation © 2007 Nielsen. Coverage based on Nielsen study.

GrandTotal	Cable TV Households	Non-cable TV Households	Total TV Households
Estimated Station Totals *	344,680	143,520	488,200
Average Weekly Circulation (2007)	210,364	84,512	294,876
Average Daily Circulation (2007)			149,156
Station DMA Total	Cable TV Households	Non-cable TV Households	Total TV Households
Estimated Station Totals *	269,510	123,120	392,630
Average Weekly Circulation (2007)	194,585	78,962	273,547
Average Daily Circulation (2007)			139,666
Other DMA Total	Cable TV Households	Non-cable TV Households	Total TV Households
Estimated Station Totals *	75,170	20,400	95,570
Average Weekly Circulation (2007)	15,779	5,550	21,329
Average Daily Circulation (2007)			9,490

\*Estimated station totals are sums of the Nielsen TV and Cable TV household estimates for each county in which the station registers viewing of more than 5% as per the Nielsen Survey Methods.

**WHEC-DT**

**Ch. 58**

**Network Service:** NBC.

**Licensee:** Hubbard Broadcasting Inc., 3415 University Ave. W, St. Paul, MN 55114.

**Studio:** 191 East Ave., Rochester, NY 14604.

**Mailing Address:** 191 East Ave., Rochester, NY 14604.

**Phone:** 585-546-5670. **Fax:** 585-454-7433.

**E-mail:** amold.kinsky@10nbc.com

**Web Site:** <http://www.10nbc.com>

**Technical Facilities:** Channel No. 58 (734-740 MHz). Authorized power: 415-kw max. visual, aural. Antenna: 443-ft above av. terrain, 246-ft. above ground, 926-ft. above sea level.

Latitude	43°	08'	07"
Longitude	77°	35'	02"

**Note:** Latitude and longitude coordinates shown are based on the North American Datum of 1927 (NAD 27) as currently required by the Mass Media Bureau of the FCC.

**Ownership:** Hubbard Broadcasting Inc. (Group Owner).

**Began Operation:** Station operating; no on-air date

**Represented (legal):** Holland & Knight LLP.

**Represented (sales):** Petry Television Inc.

**Personnel:**

**Arnold Klinsky**, Vice President & General Manager.

**Joseph Fazio**, General Sales Manager.

**Marilynn Garbarino**, Local Sales Manager.

**Michael Scoppa**, National Sales Manager.

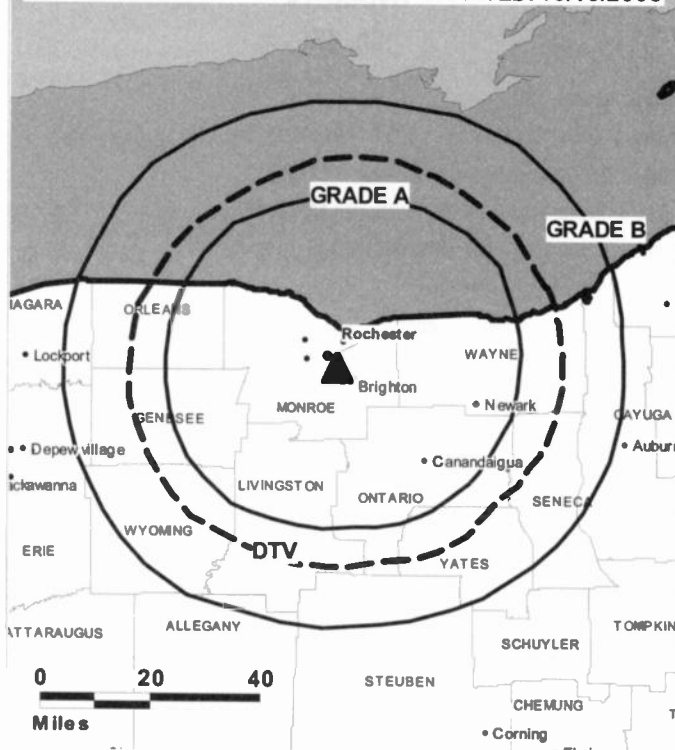
**Adam Bradshaw**, News Director.

**John Walsh**, Chief Engineer.

**Joseph LaFornara**, Business Manager.

**Terry Fauth**, Program Director.

WHEC-DT BMPCDT-20050920ADN GRANTED: 10/13/2005



© 2008 Warren Communications News

**Greg Shelley**, Sales Marketing Manager.

**Kevin Kalvitis**, Promotion Director.

**Lynn Eason**, Research Director.

**Sherron Sheridan**, Traffic Manager.

**City of License:** Rochester. **Station DMA:** Rochester, NY. **Rank:** 78.

**Nielsen Data:** Not available.

**WHEC-TV**  
**Ch. 10**

**Network Service:** NBC.

**Licensee:** Hubbard Broadcasting Inc., 3415 University Ave. W, St. Paul, MN 55114.

**Studio:** 191 East Ave., Rochester, NY 14604.

**Mailing Address:** 191 East Ave., Rochester, NY 14604.

**Phone:** 585-546-5670. **Fax:** 585-454-7433.

**E-mail:** arnold.klinsky@nbc10.com

**Web Site:** http://www.10nbc.com

**Technical Facilities:** Channel No. 10 (192-198 MHz). Authorized power: 316-kw visual, 39.8-kw aural. Antenna: 505-ft above av. terrain, 346-ft. above ground, 1026-ft. above sea level.

Latitude	43°	08'	07"
Longitude	77°	35'	02"

**Transmitter:** Pinnacle Hill.

**Note:** Latitude and longitude coordinates shown are based on the North American Datum of 1927 (NAD 27) as currently required by the Mass Media Bureau of the FCC.

**Multichannel TV Sound:** Stereo only.

**News Services:** Conus, Sports News Satellite, NBC News Channel, CQI Sports Ticker, AP.

**Ownership:** Hubbard Broadcasting Inc. (Group Owner).

**Began Operation:** November 1, 1953. Initial broadcast was as a time-share outlet on Ch. 10 with WVET-TV. It acquired WVET-TV's half of the channel and became a full time outlet following FCC approval of the transfer on August 1, 1961. Sale to BENI Broadcasting of Rochester Inc. by Gannett Co. approved by FCC June 7, 1979. Sale to Viacom International Inc. by BENI Broadcasting of Rochester Inc. approved by FCC October 18, 1983. Hubbard Broadcasting acquired station along with WNYT(TV), Albany in exchange for WTOG-TV, St. Petersburg-Tampa. FCC approved swap September 19, 1996.

**Represented (legal):** Holland & Knight LLP.

**Represented (sales):** Petry Television Inc.

**Personnel:**

Arnold Klinsky, Vice President & General Manager.

Joseph Fazio, General Sales Manager.

Marilynn Garbarino, Local Sales Manager.

Michael Scoppa, National Sales Manager.

Adam Bradshaw, News Director.

John Walsh, Chief Engineer.

Joseph LaFornara, Business Manager.

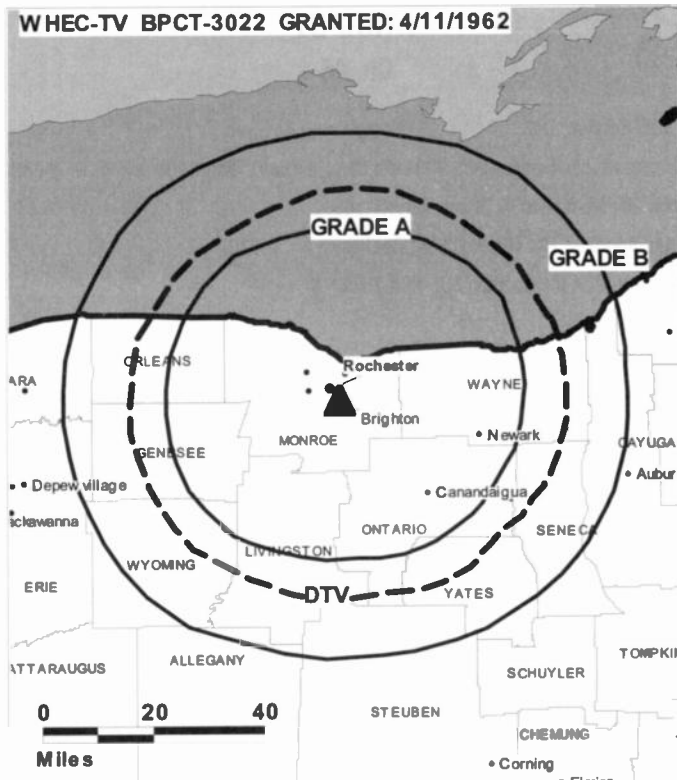
Terry A. Fauth, Program Director.

Greg Shelley, Sales Marketing Manager.

Kevin Kalvitis, Promotion Director.

Lynn Eason, Research Director.

WHEC-TV BPCT-3022 GRANTED: 4/11/1962



© 2008 Warren Communications News

**Sherron Sheridan, Traffic Manager.**

**City of License:** Rochester. **Station DMA:** Rochester, NY. **Rank:** 78.

Circulation © 2007 Nielsen. Coverage based on Nielsen study.

GrandTotal	Cable TV Households	Non-cable TV Households	Total TV Households
Estimated Station Totals *	353,030	166,280	519,310
Average Weekly Circulation (2007)	222,375	91,923	314,298
Average Daily Circulation (2007)			156,478
Station DMA Total	Cable TV Households	Non-cable TV Households	Total TV Households
Estimated Station Totals *	269,510	123,120	392,630
Average Weekly Circulation (2007)	201,104	83,828	284,932
Average Daily Circulation (2007)			143,828
Other DMA Total	Cable TV Households	Non-cable TV Households	Total TV Households
Estimated Station Totals *	83,520	43,160	126,680
Average Weekly Circulation (2007)	21,271	8,095	29,366
Average Daily Circulation (2007)			12,650

\*Estimated station totals are sums of the Nielsen TV and Cable TV household estimates for each county in which the station registers viewing of more than 5% as per the Nielsen Survey Methods.

**WROC-DT**

**Ch. 45**

**Network Service:** CBS.

**Licensee:** Nexstar Finance Inc., 909 Lake Carolyn Pkwy., Suite 1450, Irving, TX 75039.

**Studio:** 201 Humboldt St., Rochester, NY 14610.

**Mailing Address:** 201 Humboldt St., Rochester, NY 14610.

**Phone:** 585-224-8888. **Fax:** 585-288-7679.

**E-mail:** lgattozzi@wroctv.com

**Web Site:** <http://www.wroctv.com>

**Technical Facilities:** Channel No. 45 (656-662 MHz). Authorized power: 1000-kw max. visual, aural. Antenna: 401-ft above av. terrain, 204-ft. above ground, 885-ft. above sea level.

Latitude	43°	08'	07"
Longitude	77°	35'	02"

**Note:** Latitude and longitude coordinates shown are based on the North American Datum of 1927 (NAD 27) as currently required by the Mass Media Bureau of the FCC.

**News Services:** CBS Newspath, AP, CNN Newsource.

**Ownership:** Nexstar Broadcasting Group Inc. (Group Owner).

**Began Operation:** Station operating; no on-air date

**Represented (legal):** Drinker Biddle & Reath LLP.

**Represented (sales):** Blair Television.

**Personnel:**

Louis Gattozzi, Vice President & General Manager.

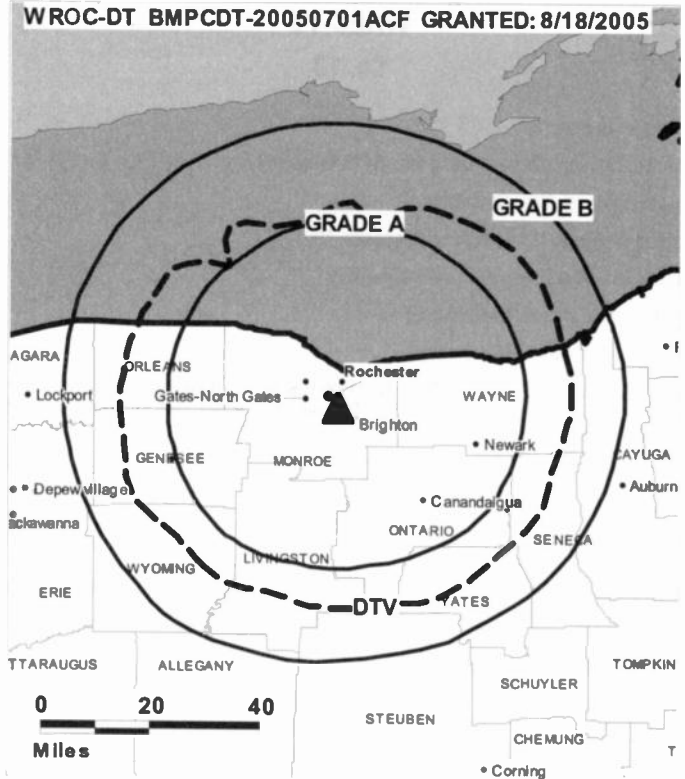
Don Loy, Station Manager & Programming Manager.

Dan Hoffman, Director of Sales.

John Nizamis, Local Sales Manager.

E. J. Reynolds, National Sales Manager.

Eric Melenbacker, Chief Engineer.



© 2008 Warren Communications News

Bonnie Alaimo, Business Manager & Human Resources Director.

Scott Shambley, Promotion Manager.

Dan McCarty, Traffic Manager.

City of License: Rochester. Station DMA: Rochester, NY. Rank: 78.

Nielsen Data: Not available.

**WROC-TV**  
**Ch. 8**

**Network Service:** CBS.

**Licensee:** Nexstar Finance Inc., 909 Lake Carolyn Pkwy., Suite 1450, Irving, TX 75039.

**Studio:** 201 Humboldt St., Rochester, NY 14610.

**Mailing Address:** 201 Humboldt St., Rochester, NY 14610.

**Phone:** 585-224-8888. **Fax:** 585-288-7679.

**E-mail:** lgattozzi@wroctv.com

**Web Site:** http://www.wroctv.com

**Technical Facilities:** Channel No. 8 (180-186 MHz). Authorized power: 316-kw visual, 48.5-kw aural. Antenna: 505-ft above av. terrain, 346-ft. above ground, 1026-ft. above sea level.

Latitude 43° 08' 07"  
Longitude 77° 35' 02"

**Transmitter:** Pinnacle Hill, Brighton.

**Note:** Latitude and longitude coordinates shown are based on the North American Datum of 1927 (NAD 27) as currently required by the Mass Media Bureau of the FCC.

**Multichannel TV Sound:** Stereo only.

**Satellite Earth Stations:** Transmitter RCA; Paracclipse, 3.8-meter C-band; Harris, 4.5-meter Ku-band; United Satellite Systems, 5-meter Ku-band; Standard Communications receivers.

**SNG Mobile Dish:** AVL, 1.2-meter Ku-band.

**News Services:** CNN Newsource, CBS Newspath, AP.

**Ownership:** Nexstar Broadcasting Group Inc. (Group Owner).

**Began Operation:** June 11, 1949. Sale to present owner by Sunrise Broadcasting Corp. approved by FCC December 9, 1999. Sale to Smith Broadcasting Group dismissed March 31, 1999. Sale to Sunrise Broadcasting Corp. by Smith Broadcasting approved by FCC February 26, 1997. Sale to Smith Broadcasting approved by FCC September 29, 1995 (Television Digest, Vol. 35:17, 41). Sale to Television Station Partners by Ziff Corp. approved by FCC January 18, 1983 (Vol. 22:30). Sale to Ziff by Rust Craft Broadcasting approved by FCC March 22, 1979. FCC approved sale May 10, 1978 (Vol. 17:26, 27, 36, 38; 18:20, 31). Sale to Rust Craft Broadcasting by Veterans Broadcasting approved by FCC February 10, 1965 (Vol. 4:39, 46; 5:7). Previous sale to Veterans Broadcasting by Transcontinent TV Corp. approved by FCC November 15, 1961. Sale to Transcontinent by Stromberg-Carlson division of General Dynamics Corp. approved by FCC July 18, 1956 (Vol. 12:24, 29).

**Represented (sales):** Blair Television.

**Represented (legal):** Drinker Biddle & Reath LLP.

**Personnel:**

Louis Gattozzi, Vice President & General Manager.

Don Loy, Station Manager & Programming Manager.

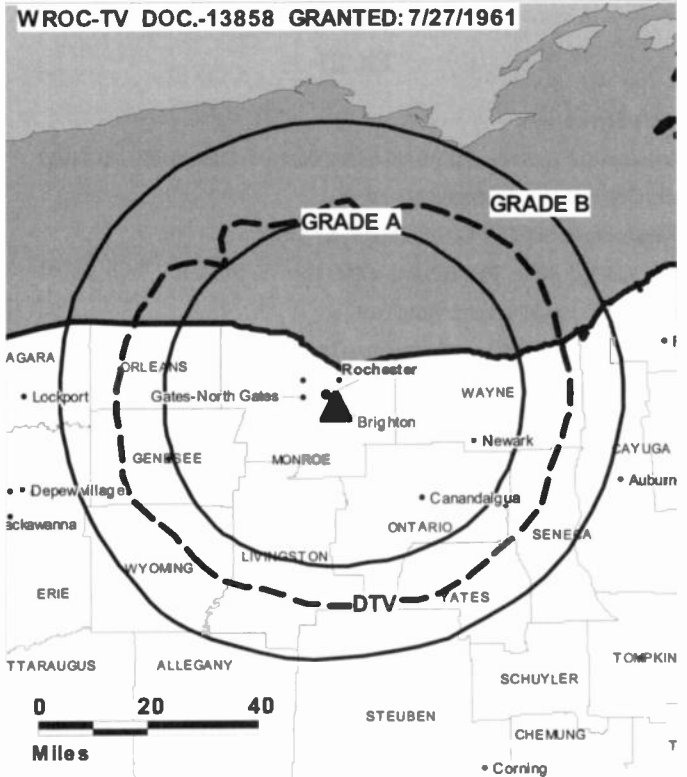
Dan Hoffman, Director of Sales.

John Nizamis, Local Sales Manager.

E. J. Reynolds, National Sales Manager.

Eric Melenbacker, Chief Engineer.

Bonnie Alaimo, Business Manager & Human Resources Director.



© 2008 Warren Communications News

**Scott Shambley,** Promotion Manager.

**Dan McCarty,** Traffic Manager.

**City of License:** Rochester. **Station DMA:** Rochester, NY. **Rank:** 78.

Circulation © 2007 Nielsen. Coverage based on Nielsen study.

GrandTotal	Cable TV Households	Non-cable TV Households	Total TV Households
Estimated Station Totals *	344,680	166,280	510,960
Average Weekly Circulation (2007)	224,359	91,663	316,022
Average Daily Circulation (2007)			155,024

Station DMA Total	Cable TV Households	Non-cable TV Households	Total TV Households
Estimated Station Totals *	269,510	123,120	392,630
Average Weekly Circulation (2007)	199,980	83,074	283,054
Average Daily Circulation (2007)			139,843

Other DMA Total	Cable TV Households	Non-cable TV Households	Total TV Households
Estimated Station Totals *	75,170	43,160	118,330
Average Weekly Circulation (2007)	24,379	8,589	32,968
Average Daily Circulation (2007)			15,181

\*Estimated station totals are sums of the Nielsen TV and Cable TV household estimates for each county in which the station registers viewing of more than 5% as per the Nielsen Survey Methods.

**WUHF**  
**Ch. 31**

**Network Service:** FOX.

**Licensee:** WUHF Licensee LLC, 10706 Beaver Dam Rd., Cockeysville, MD 21030.

**Studio:** 360 East Ave., Rochester, NY 14604.

**Mailing Address:** 360 East Ave., Rochester, NY 14604.

**Phone:** 585-232-3700. **Fax:** 585-546-4774.

**E-mail:** jnizamis@rochesterhomepage.net

**Web Site:** http://www.rochesterhomepage.net

**Technical Facilities:** Channel No. 31 (572-578 MHz). Authorized power: 1200-kw max. & 910-kw horizontal visual, 151-kw aural. Antenna: 500-ft above av. terrain, 345-ft. above ground, 1018-ft. above sea level.

Latitude 43° 08' 07"  
Longitude 77° 35' 02.5"

**Transmitter:** Pinnacle Hill, Rochester.

**Note:** Latitude and longitude coordinates shown are based on the North American Datum of 1927 (NAD 27) as currently required by the Mass Media Bureau of the FCC.

**Multichannel TV Sound:** Stereo only.

**Satellite Earth Stations:** Transmitter Harris; Scientific-Atlanta, 3.6-meter C-band; Prodelin, 3.9-meter Ku-band; MSC, 6-meter C-band; M/A-Com, DX Engineering receivers.

**Ownership:** Sinclair Broadcast Group Inc. (Group Owner).

**Began Operation:** January 27, 1980.

**Represented (sales):** Millennium Sales & Marketing.

**Represented (legal):** Arter & Hadden LLP.

**Represented (engineering):** Gallagher & Associates, Consulting Radio Engineers.

**Personnel:**

Louis Gattozzi, Vice President & General Manager.

John Nizamis, Local Sales Manager.

E. J. Reynolds, National Sales Manager.

Jerry Walsh, News Director.

Don Roberts, Chief Engineer.

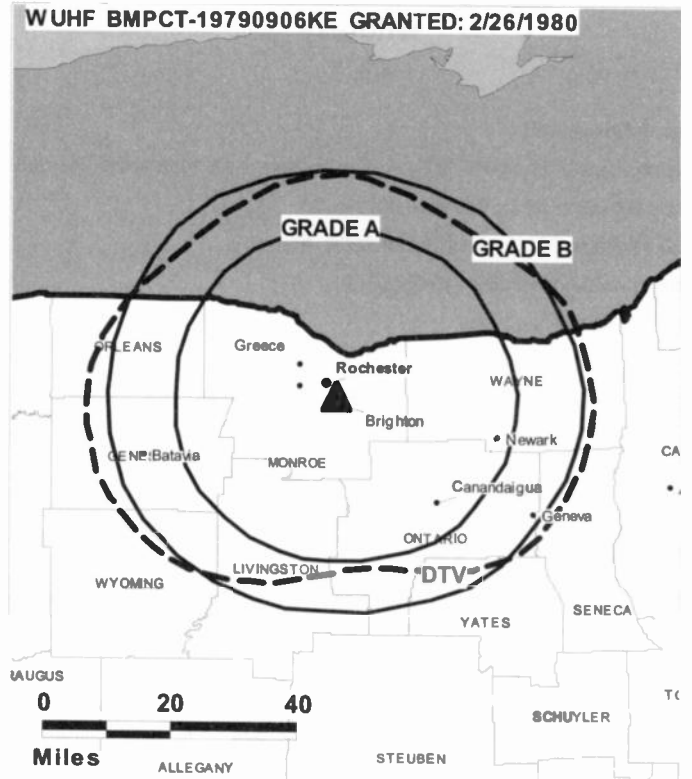
Bonnie Alaimo, Business Manager.

Don Loy, Program Director.

Scott Shambly, Promotion Director.

Dan McCarty, Traffic Manager.

**City of License:** Rochester. **Station DMA:** Rochester, NY. **Rank:** 78.



Circulation © 2007 Nielsen. Coverage based on Nielsen study.

GrandTotal	Cable TV Households	Non-cable TV Households	Total TV Households
Estimated Station Totals *	336,810	143,520	480,330
Average Weekly Circulation (2007)	164,512	62,257	226,769
Average Daily Circulation (2007)			83,108
Station DMA Total	Cable TV Households	Non-cable TV Households	Total TV Households
Estimated Station Totals *	269,510	123,120	392,630
Average Weekly Circulation (2007)	150,949	59,242	210,191
Average Daily Circulation (2007)			77,021
Other DMA Total	Cable TV Households	Non-cable TV Households	Total TV Households
Estimated Station Totals *	67,300	20,400	87,700
Average Weekly Circulation (2007)	13,563	3,015	16,578
Average Daily Circulation (2007)			6,087

\*Estimated station totals are sums of the Nielsen TV and Cable TV household estimates for each county in which the station registers viewing of more than 5% as per the Nielsen Survey Methods.



**WUHF-DT**

**Ch. 28**

**Network Service:** FOX.

**Licensee:** WUHF Licensee LLC, 10706 Beaver Dam Rd., Cockeysville, MD 21030.

**Studio:** 360 East Ave., Rochester, NY 14604.

**Mailing Address:** 360 East Ave., Rochester, NY 14604.

**Phone:** 585-232-3700. **Fax:** 585-546-4774.

**E-mail:** jnizamis@rochesterhomepage.net

**Web Site:** <http://www.rochesterhomepage.net>

**Technical Facilities:** Channel No. 28 (554-560 MHz). Authorized power: 320-kw max. visual, aural. Antenna: 528-ft above av. terrain, 293-ft. above ground, 1003-ft. above sea level.

Latitude	43°	08'	05"
Longitude	77°	35'	07"

**Note:** Latitude and longitude coordinates shown are based on the North American Datum of 1927 (NAD 27) as currently required by the Mass Media Bureau of the FCC.

**Ownership:** Sinclair Broadcast Group Inc. (Group Owner).

**Began Operation:** Station operating; no on-air date

**Represented (sales):** Millennium Sales & Marketing.

**Represented (legal):** Arter & Hadden LLP.

**Personnel:**

Louis Gattozzi, Vice President & General Manager.

John Nizamis, Local Sales Manager.

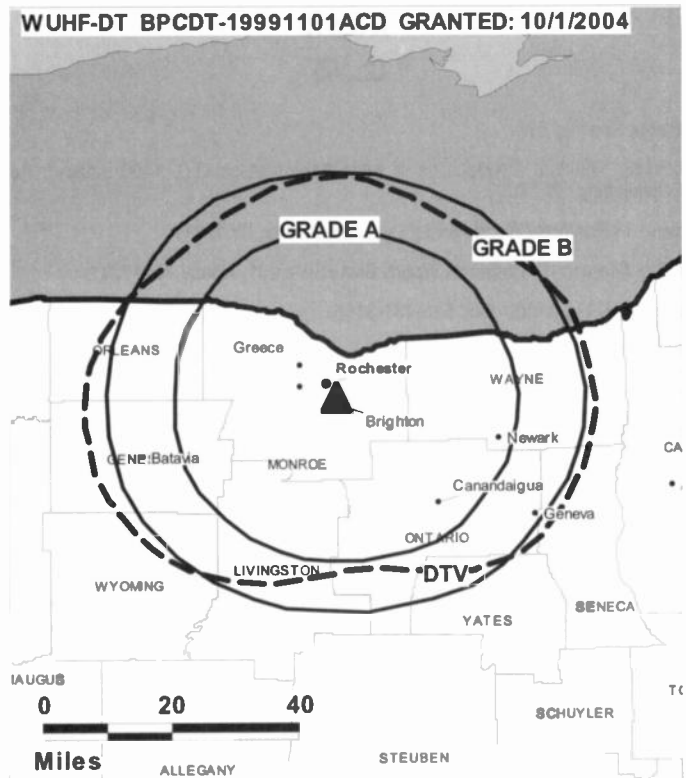
E. J. Reynolds, National Sales Manager.

Jerry Walsh, News Director.

Don Roberts, Chief Engineer.

Bonnie Alaimo, Business Manager.

Don Loy, Program Director.



© 2008 Warren Communications News

**Scott Shambly,** Promotion Director.

**Dan McCarty,** Traffic Manager.

**City of License:** Rochester. **Station DMA:** Rochester, NY. **Rank:** 78.

**Nielsen Data:** Not available.

**WCWN**  
**Ch. 45**

**Network Service:** CW.

**Licensee:** Freedom Broadcasting of New York Licensee LLC, 1400 Balltown Rd., Schenectady, NY 12309.

**Studio:** 14 Corporate Woods Blvd., Suite 201, Albany, NY 12211.

**Mailing Address:** 14 Corporate Woods Blvd., Suite 201, Albany, NY 12211.

**Phone:** 518-431-3150. **Fax:** 518-431-3155.

**E-mail:** sratner@tribune.com

**Web Site:** http://www.capitalregionscw.com

**Technical Facilities:** Channel No. 45 (656-662 MHz). Authorized power: 2950-kw visual, aural. Antenna: 1355-ft above av. terrain, 413-ft. above ground, 2195-ft. above sea level.

Latitude	42°	37'	31"
Longitude	74°	00'	38"

**Note:** Latitude and longitude coordinates shown are based on the North American Datum of 1927 (NAD 27) as currently required by the Mass Media Bureau of the FCC.

**Satellite Earth Stations:** Transmitter RCA; Comtech, 3.8-meter; Andrew, 10-meter; Standard Agile Omni, Scientific-Atlanta receivers.

**Ownership:** Freedom Communications Holdings Inc. (Group Owner).

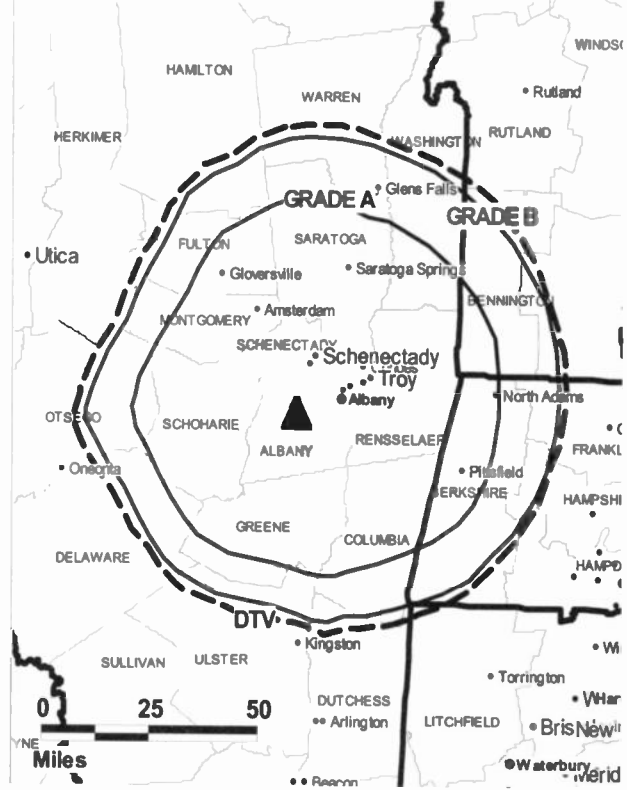
**Began Operation:** December 3, 1984. Originally commercial station WUSV. Transfer of control to U. Bertram Ellis Jr. approved by FCC July 3, 1986 but not consummated. Sale by Union Street Video Inc., Debtor-in-Possession, to WMHT Educational Telecommunications approved by FCC July 24, 1987. Suspended operation July 31, 1991. Resumed operation September 27, 1993. Sale to Sinclair Communications Inc. by WMHT Educational Telecommunications and subsequent operation as a commercial station approved by FCC December 30, 1998; but application was later withdrawn. Sale to Tribune Broadcasting Co. by WMHT Educational Telecommunications and subsequent operation as a commercial station approved by FCC September 7, 1999. Sale to present owner by Tribune Broadcasting Co. approved by FCC November 22, 2006.

**Represented (legal):** Latham & Watkins.

**Personnel:**

- Diane Howard, Vice President & General Manager.
- Rob Croteau, Local & Regional Sales Manager.
- Joe Whalen, National Sales Manager.
- Franco LaPietra, Chief Engineer.
- Erich Mettler, Controller.
- Steven Ratner, Creative Services & Program Director.
- Christine Boisvert, Sales Development Director.
- Ruth Stroman, Traffic Manager.
- Jennifer Coletti, Human Resources Director.

WCWN BPCT-20020213AAL GRANTED: 12/2/2003



© 2008 Warren Communications News

**City of License:** Schenectady. **Station DMA:** Albany-Schenectady-Troy, NY.

**Rank:** 56.

Circulation © 2007 Nielsen. Coverage based on Nielsen study.

GrandTotal	Cable TV Households	Non-cable TV Households	Total TV Households
Estimated Station Totals *	433,140	123,850	556,990
Average Weekly Circulation (2007)	109,314	27,905	137,219
Average Daily Circulation (2007)			39,569
Station OMA Total	Cable TV Households	Non-cable TV Households	Total TV Households
Estimated Station Totals *	424,240	123,850	548,090
Average Weekly Circulation (2007)	108,371	27,905	136,276
Average Daily Circulation (2007)			39,418
Other OMA Total	Cable TV Households	Non-cable TV Households	Total TV Households
Estimated Station Totals *	8,900	0	8,900
Average Weekly Circulation (2007)	943	0	943
Average Daily Circulation (2007)			151

\*Estimated station totals are sums of the Nielsen TV and Cable TV household estimates for each county in which the station registers viewing of more than 5% as per the Nielsen Survey Methods.

**WCWN-DT**  
**(formerly WEWB-DT)**  
**Ch. 43**

**Network Service:** CW.

**Licensee:** Freedom Broadcasting of New York Licensee LLC, 1400 Balltown Rd., Schenectady, NY 12309.

**Studio:** 14 Corporate Woods Blvd., Suite 201, Albany, NY 12211.

**Mailing Address:** 14 Corporate Woods Blvd., Suite 201, Albany, NY 12211.

**Phone:** 518-431-3150. **Fax:** 518-431-3155.

**E-mail:** sratner@tribune.com

**Web Site:** <http://www.capitalregionscw.com>

**Technical Facilities:** Channel No. 43 (644-650 MHz). Authorized power: 676-kw max. visual, aural. Antenna: 1355-ft above av. terrain, 413-ft. above ground, 2194-ft. above sea level.

Latitude	42°	37'	31"
Longitude	74°	00'	38"

**Note:** Latitude and longitude coordinates shown are based on the North American Datum of 1927 (NAD 27) as currently required by the Mass Media Bureau of the FCC.

**Satellite Earth Stations:** Transmitter RCA; Comtech, 3.8-meter; Andrew, 10-meter; Standard Agile Omni, Scientific-Atlanta receivers.

**Ownership:** Freedom Communications Holdings Inc. (Group Owner).

**Began Operation:** June 30, 2005.

**Represented (legal):** Latham & Watkins.

**Personnel:**

**Diane Howard,** Vice President & General Manager.

**Rob Croteau,** Local & Regional Sales Manager.

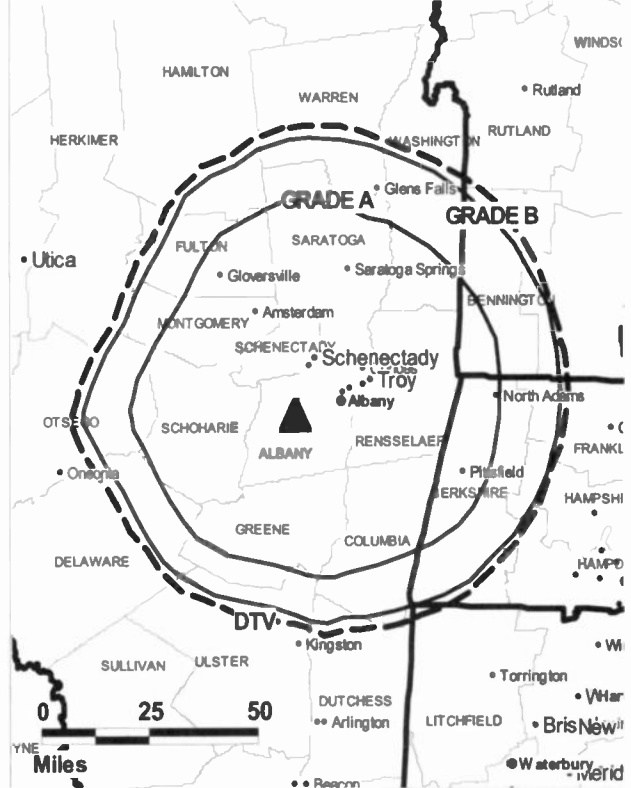
**Joe Whalen,** National Sales Manager.

**Franco LaPietra,** Chief Engineer.

**Erich Mettler,** Controller.

**Steven Ratner,** Creative Services & Program Director.

WCWN-DT BPCDT-19990830AAW GRANTED: 4/8/2005



© 2008 Warren Communications News

**Christine Boisvert,** Sales Development Director.

**Ruth Stroman,** Traffic Manager.

**Jennifer Coletti,** Human Resources Director.

**City of License:** Schenectady. **Station DMA:** Albany-Schenectady-Troy, NY.

**Rank:** 56.

**Nielsen Data:** Not available.

**WRGB**  
**Ch. 6**

**Network Service:** CBS.

**Licensee:** Freedom Broadcasting of New York Licensee LLC, 1400 Balltown Rd., Schenectady, NY 12309.

**Studio:** 1400 Balltown Rd., Schenectady, NY 12309.

**Mailing Address:** 1400 Balltown Rd., Schenectady, NY 12309.

**Phone:** 518-346-6666. **Fax:** 518-346-6249 (news).

**E-mail:** rfurlong@wrgb.com

**Web Site:** http://www.wrgb.com

**Technical Facilities:** Channel No. 6 (82-88 MHz). Authorized power: 93-kw visual, 11-kw aural. Antenna: 1020-ft above av. terrain, 314-ft. above ground, 1830-ft. above sea level.

Latitude 42° 38' 12"  
Longitude 73° 59' 45"

**Transmitter:** New Scotland.

**Note:** Latitude and longitude coordinates shown are based on the North American Datum of 1927 (NAD 27) as currently required by the Mass Media Bureau of the FCC.

**Satellite Earth Stations:** Transmitter Harris; Scientific-Atlanta, 4.5-meter Ku-band; Scientific-Atlanta, 4.5-meter C-band; Radiation Systems Inc., 5-meter Ku & C-band; Scientific-Atlanta, 7-meter C-band; Standard Components, Scientific-Atlanta receivers.

**SNG Mobile Dish:** Vertex, 2.4-meter Ku-band.

**News Services:** CNN Newsource, CBS Newspath, AP.

**Ownership:** Freedom Communications Holdings Inc. (Group Owner).

**Began Operation:** February 26, 1942. Originally began as experimental station WGY in 1928; on air since November 6, 1939. Sale to Unicom Inc. by General Electric Broadcasting Co. approved by FCC June 30, 1983 (Television Digest, Vol. 22:48; 23:18). Sale to Freedom Broadcasting Inc. approved by FCC January 6, 1986 (Vol. 25:31, 44). Sale to present owner by Freedom Broadcasting Inc. approved by FCC April 1, 2004.

**Represented (sales):** TeleRep Inc.

**Represented (legal):** Latham & Watkins.

**Represented (engineering):** du Treil, Lundin & Rackley Inc.

**Personnel:**

**Bob Furlong**, Vice President, General Manager & Program Director.

**Matt Sames**, General Sales Manager.

**Donna Brownson**, Local Sales Manager.

**Bob Hewitt**, National Sales Manager.

**Beau Ouffy**, News Director.

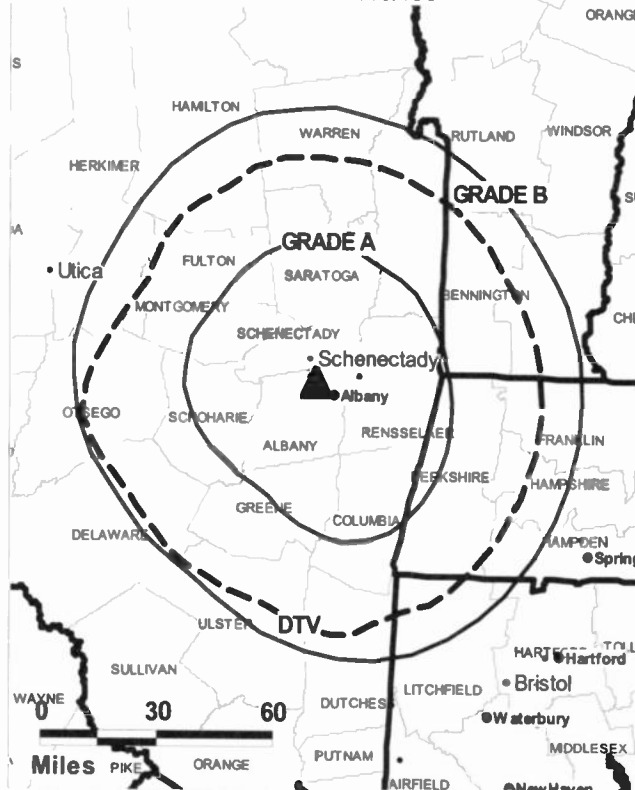
**Fred Lass**, Engineering Director.

**Joe Rosemarino**, Business Manager.

**Tim Pennings**, Promotion Director.

**Margaret Holmes**, Production Manager.

WRGB BPCT-1047 GRANTED: 9/16/1952



© 2008 Warren Communications News

**Lisa Jackson**, Creative Services Manager.

**Karen Olmstead**, Traffic Manager.

**City of License:** Schenectady. **Station DMA:** Albany-Schenectady-Troy, NY.

**Rank:** 56.

Circulation © 2007 Nielsen. Coverage based on Nielsen study.

GrandTotal	Cable TV Households	Non-cable TV Households	Total TV Households
Estimated Station Totals *	465,240	149,060	614,300
Average Weekly Circulation (2007)	309,808	75,141	384,949
Average Daily Circulation (2007)			197,917
Station DMA Total	Cable TV Households	Non-cable TV Households	Total TV Households
Estimated Station Totals *	425,250	129,720	554,970
Average Weekly Circulation (2007)	300,985	73,798	374,783
Average Daily Circulation (2007)			194,368
Other DMA Total	Cable TV Households	Non-cable TV Households	Total TV Households
Estimated Station Totals *	39,990	19,340	59,330
Average Weekly Circulation (2007)	8,823	1,343	10,166
Average Daily Circulation (2007)			3,549

\*Estimated station totals are sums of the Nielsen TV and Cable TV household estimates for each county in which the station registers viewing of more than 5% as per the Nielsen Survey Methods.

**WRGB-DT**

**Ch. 39**

**Network Service:** CBS.

**Licensee:** Freedom Broadcasting of New York Licensee LCC, 1400 Balltown Rd., Schenectady, NY 12309.

**Studio:** 1400 Balltown Rd., Schenectady, NY 12309.

**Mailing Address:** 1400 Balltown Rd., Schenectady, NY 12309.

**Phone:** 518-346-6666. **Fax:** 518-346-6249 (news).

**E-mail:** rfurlong@wrgb.com

**Web Site:** http://www.wrgb.com

**Technical Facilities:** Channel No. 39 (320-626 MHz). Authorized power: 600-kw max. visual, aural. Antenna: 1398-ft above av. terrain, 456-ft. above ground, 2237-ft. above sea level.

Latitude	42°	37'	31"
Longitude	74°	00'	38"

**Note:** Latitude and longitude coordinates shown are based on the North American Datum of 1927 (NAD 27) as currently required by the Mass Media Bureau of the FCC.

**Ownership:** Freedom Communications Holdings Inc. (Group Owner).

**Began Operation:** Station operating; no on-air date

**Represented (legal):** Latham & Watkins.

**Represented (sales):** TeleRep Inc.

**Personnel:**

**Bob Furlong**, Vice President, General Manager & Program Director.

**Matt Sames**, General Sales Manager.

**Donna Brownson**, Local Sales Manager.

**Bob Hewitt**, National Sales Manager.

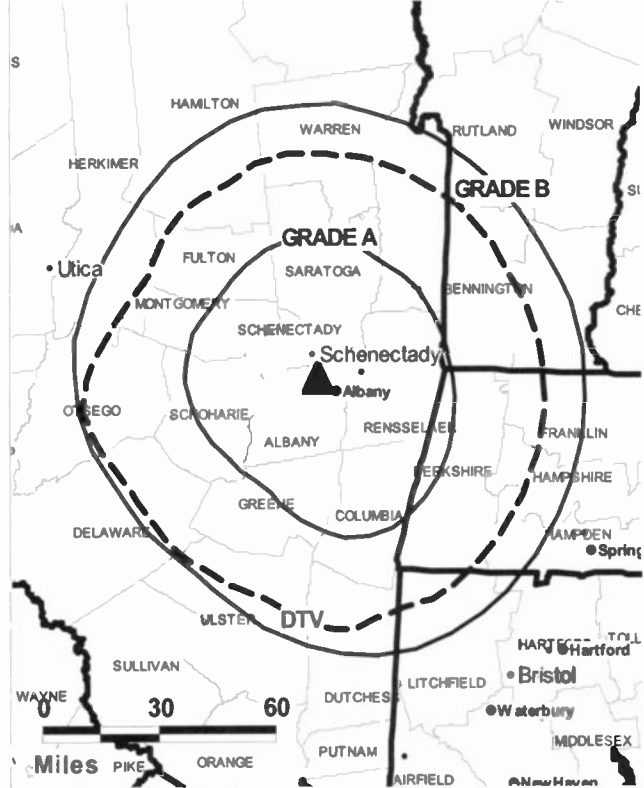
**Beau Duffy**, News Director.

**Fred Lass**, Engineering Director.

**Joe Rosemarino**, Business Manager.

**Tim Pennings**, Promotion Director.

**WRGB-DT BMPCDT-20060605AAK GRANTED: 6/26/2006**



© 2008 Warren Communications News

**Margaret Holmes**, Production Manager.

**Lisa Jackson**, Creative Services Manager.

**Karen Olmstead**, Traffic Manager.

**City of License:** Schenectady. **Station DMA:** Albany-Schenectady-Troy, NY.

**Rank:** 56.

**Nielsen Data:** Not available.

**WFTY-DT**

**Ch. 23**

**Network Service:** TEL.

**Licensee:** Univision New York LLC, 1999 Avenue of the Stars, Suite 3050, Los Angeles, CA 90067.

**Studio:** 500 Frank W. Burr Blvd., 6th Floor, Teaneck, NJ 07666.

**Mailing Address:** 500 Frank W. Burr Blvd., 6th Floor, Teaneck, NJ 07666.

**Phone:** 201-287-4141. **Fax:** 201-287-9428.

**E-mail:** cschwarz@univision.net

**Web Site:** http://www.univision.net

**Technical Facilities:** Channel No. 23 (524-530 MHz). Authorized power: 150-kw max. visual, aural. Antenna: 668-ft above av. terrain, 610-ft. above ground, 750-ft. above sea level.

Latitude	40°	53'	23"
Longitude	72°	57'	13"

**Note:** Latitude and longitude coordinates shown are based on the North American Datum of 1927 (NAD 27) as currently required by the Mass Media Bureau of the FCC.

**Ownership:** Univision Communications Inc. (Group Owner).

**Began Operation:** Station operating; no on-air date

**Represented (legal):** Covington & Burling.

**Personnel:**

**Cristina Schwarz**, Vice President & General Manager.

**Evelyn Mercado**, Operations Manager.

**Michelle Liebowitz**, Sales Director.

**Chuck Chiocco**, General Sales Manager.

**Angela Moncayo-Yera**, Local Sales Manager.

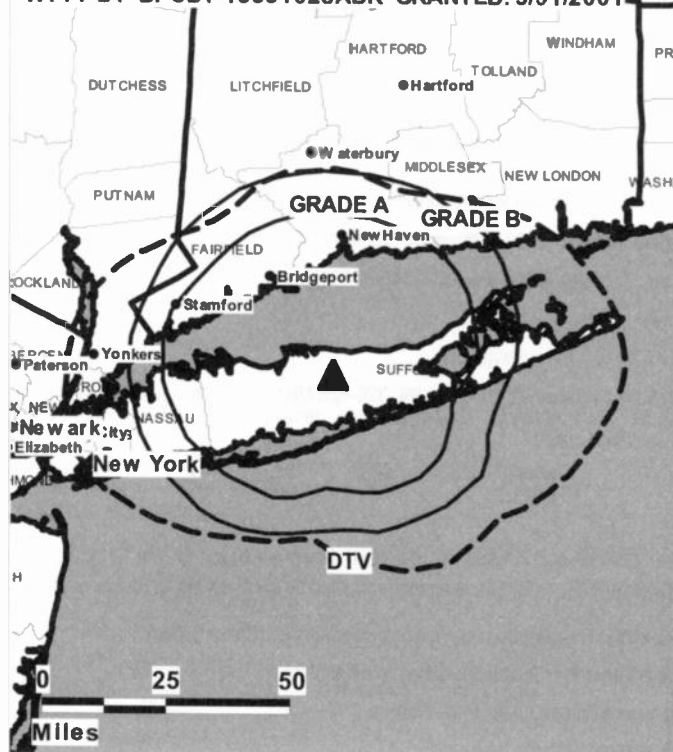
**Joseph Sebolao**, Local Sales Manager.

**Norma Morato**, News Director.

**Dave Barth**, Chief Engineer.

**Morris Marotta**, Controller & Station Manager.

WFTY-DT BPCDT-19991028ADR GRANTED: 5/31/2001



© 2008 Warren Communications News

**Maria Lopez**, Program Manager.

**Miriam Coletta**, Promotion Director.

**Carmen Lobelo**, Traffic Manager.

**Frankie Miranda**, Public Relations Director.

**City of License:** Smithtown. **Station DMA:** New York, NY. **Rank:** 1.

**Nielsen Data:** Not available.

**WFTY-TV**  
**Ch. 67**  
**(Satellite of WFUT-TV, Newark)**

**Network Service:** TEL.

**Licensee:** Univision New York LLC, 1999 Avenue of the Stars, Suite 3050, Los Angeles, CA 90067.

**Studio:** 500 Frank W. Burr Blvd., 6th Floor, Teaneck, NJ 07666.

**Mailing Address:** 500 Frank W. Burr Blvd., 6th Floor, Teaneck, NJ 07666.

**Phone:** 201-287-4141. **Fax:** 201-287-9428.

**E-mail:** cschwarz@univision.net

**Web Site:** http://www.univision.net

**Technical Facilities:** Channel No. 67 (788-794 MHz). Authorized power: max. visual, aural. Antenna: 720-ft above av. terrain, 656-ft. above ground, 798-ft. above sea level.

Latitude 40° 53' 23"  
 Longitude 72° 57' 13"

**Transmitter:** 666 Middle Country Rd., Middle Island.

**Note:** Latitude and longitude coordinates shown are based on the North American Datum of 1927 (NAD 27) as currently required by the Mass Media Bureau of the FCC.

**Ownership:** Univision Communications Inc. (Group Owner).

**Began Operation:** November 18, 1973. Left air June 20, 1975. Resumed operation December 15, 1979. Began subscription TV operation January 11, 1980. Sale to Wometco Enterprises Inc. approved by FCC November 18, 1980. Transfer of control to WBC Broadcasting approved by FCC April 16, 1984. Resumed full-time commercial operation June 1, 1985. Sale to USA Broadcasting approved by FCC September 16, 1986. Sale to present owner by USA Broadcasting approved by FCC May 21, 2001. Transfer of control to Broadcasting Media Partners Inc. approved by FCC March 27, 2007.

**Represented (legal):** Covington & Burling.

**Personnel:**

**Cristina Schwarz**, Vice President & General Manager.

**Evelyn Mercado**, Operations Manager.

**Michelle Liebowitz**, Sales Director.

**Chuck Chiocco**, General Sales Manager.

**Joseph Sobolao**, Local Sales Manager.

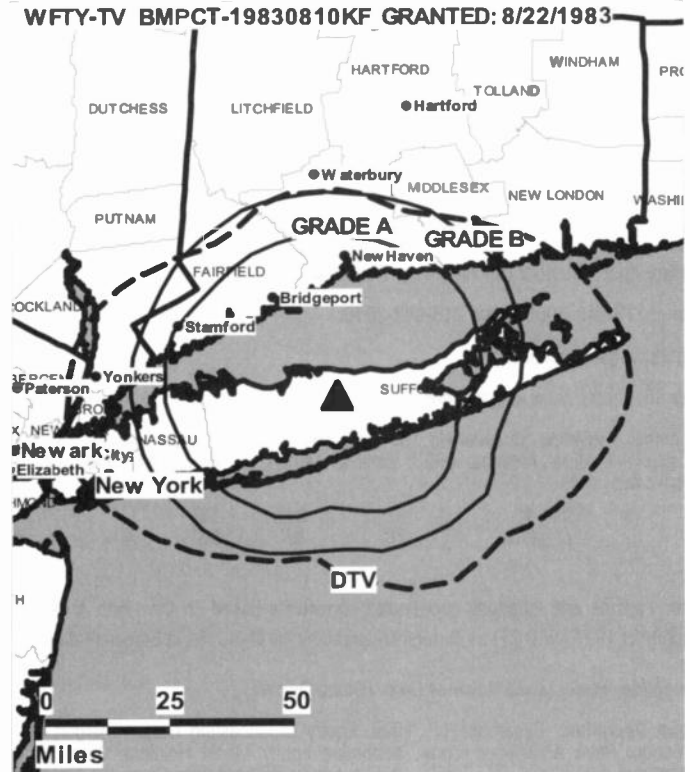
**Angela Moncayo-Yera**, Local Sales Manager.

**Norma Morato**, News Director.

**Dave Barth**, Chief Engineer.

**Morris Marotta**, Controller & Station Manager.

**Maria Lopez**, Program Manager.



© 2008 Warren Communications News

**Miriam Coletta**, Promotion Manager.

**Carmen Lobelo**, Traffic Manager.

**Frankie Miranda**, Public Relations Director.

**City of License:** Smithtown. **Station DMA:** New York, NY. **Rank:** 1.

Circulation © 2007 Nielsen. Coverage based on Nielsen study.

GrandTotal	Cable TV Households	Non-cable TV Households	Total TV Households
Estimated Station Totals *	506,860	0	506,860
Average Weekly Circulation (2007)	38,521	0	38,521
Average Daily Circulation (2007)			7,603

Station DMA Total	Cable TV Households	Non-cable TV Households	Total TV Households
Estimated Station Totals *	506,860	0	506,860
Average Weekly Circulation (2007)	38,521	0	38,521
Average Daily Circulation (2007)			7,603

\*Estimated station totals are sums of the Nielsen TV and Cable TV household estimates for each county in which the station registers viewing of more than 5% as per the Nielsen Survey Methods.

**WNGS**  
**Ch. 67**

**Network Service:** IND.

**Licensee:** EBC Buffalo Inc., One Shackelford Dr., Suite 400, Little Rock, AR 72211-2545.

**Studio:** 9279 Dutch Hill Rd., West Valley, NY 14171.

**Mailing Address:** 9279 Dutch Hill Rd., West Valley, NY 14171.

**Phone:** 716-942-3000. **Fax:** 716-942-3010.

**E-mail:** wngstv@wngstv.com

**Web Site:** http://www.wngstv.com

**Technical Facilities:** Channel No. 67 (788-794 MHz). Authorized power: 34.7-kw max. visual, aural. Antenna: 469-ft above av. terrain, 161-ft. above ground, 2123-ft. above sea level.

Latitude 42° 24' 16"  
Longitude 78° 39' 55"

**Note:** Latitude and longitude coordinates shown are based on the North American Datum of 1927 (NAD 27) as currently required by the Mass Media Bureau of the FCC.

**Ownership:** Equity Media Holdings Corp. (Group Owner).

**Began Operation:** December 15, 1996. Equity Broadcasting Corp. merged with Coconut Palm Acquisition Corp., becoming Equity Media Holdings Corp. FCC approved deal March 27, 2007. Sale to Equity Broadcasting Corp. by Unicom/Springville (Caroline K. Powley) approved by FCC June 25, 2004. Sale to Granite Broadcasting Corp. by Unicom/Springville (Caroline K. Powley) dismissed by FCC April 30, 2001 (Television Digest, Vol. 39:47).

**Represented (engineering):** Ralph Thompson.

**Personnel:**

Caroline K. Powley, General Manager & Business Manager.

Donna McDonough, Sales Manager.

Ralph Thompson, Chief Engineer.

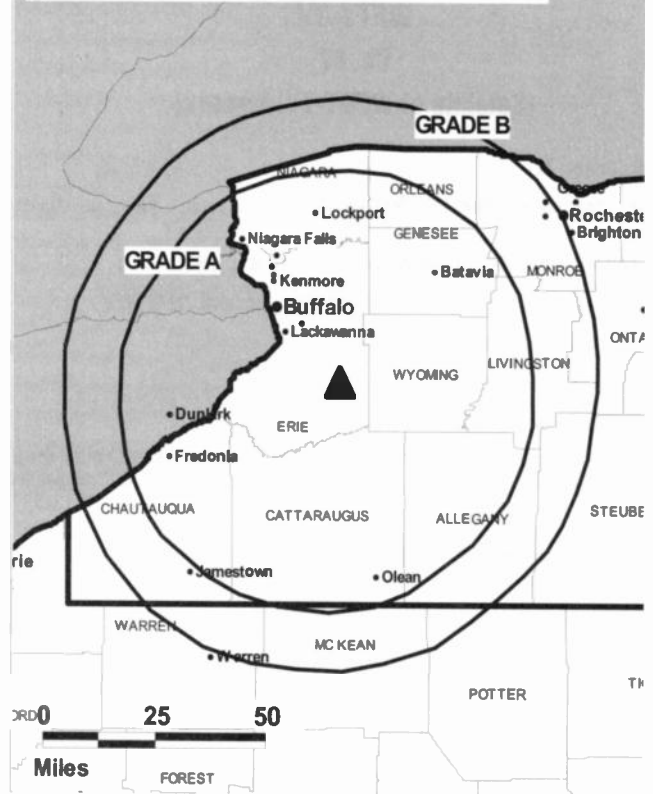
William Smith, Program Manager.

Stephen Howe, Promotion & Production Manager.

Ralph L. Palmer, Traffic Manager & Control Room Supervisor.

**City of License:** Springville. **Station DMA:** Buffalo, NY. **Rank:** 50.

WNGS BPCT-19980407KF GRANTED: 12/28/1999



© 2008 Warren Communications News

Circulation © 2007 Nielsen. Coverage based on Nielsen study.

GrandTotal	Cable TV Households	Non-cable TV Households	Total TV Households
Estimated Station Totals *	367,380	0	367,380
Average Weekly Circulation (2007)	33,114	0	33,114
Average Daily Circulation (2007)			8,016

Station DMA Total	Cable TV Households	Non-cable TV Households	Total TV Households
Estimated Station Totals *	367,380	0	367,380
Average Weekly Circulation (2007)	33,114	0	33,114
Average Daily Circulation (2007)			8,016

\*Estimated station totals are sums of the Nielsen TV and Cable TV household estimates for each county in which the station registers viewing of more than 5% as per the Nielsen Survey Methods.



**WNYS-DT**

**Ch. 44**

**Network Service:** MNT.

**Licensee:** RKM Media Inc., 137 Spyglass Lane, Fayetteville, NY 13066.

**Studio:** 1000 James St., Syracuse, NY 13203.

**Mailing Address:** 1000 James St., Syracuse, NY 13203.

**Phone:** 315-472-6800. **Fax:** 315-471-8889.

**E-mail:** engineering@wb43.com

**Web Site:** http://www.wnys43.com/

**Technical Facilities:** Channel No. 44 (650-656 MHz). Authorized power: 680-kw max. visual, aural. Antenna: 1460-ft above av. terrain, 991-ft. above ground, 2621-ft. above sea level.

Latitude	42°	52'	50"
Longitude	76°	12'	00"

**Note:** Latitude and longitude coordinates shown are based on the North American Datum of 1927 (NAD 27) as currently required by the Mass Media Bureau of the FCC.

**Ownership:** RKM Media Inc. (Group Owner).

**Began Operation:** May 3, 2006.

**Represented (legal):** Smithwick & Belendiuk PC.

**Represented (sales):** Millennium Sales & Marketing.

**Personnel:**

**Ron Phillips**, President.

**Aaron Olander**, Group & General Manager.

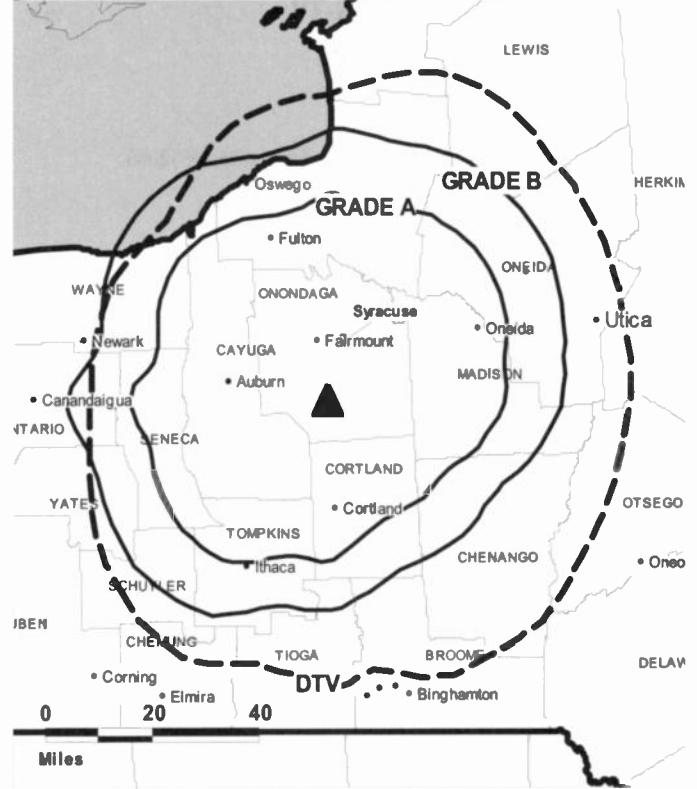
**Donald O'Connor**, General Sales Manager.

**Kyrsten Bellen**, National Sales Manager.

**Mike Asiedu**, Business Manager.

**Megan Edward**, Program Director.

WNYS-DT BPCDT-19991027ADD GRANTED: 11/10/2004



© 2008 Warren Communications News

**Ed Sautter**, Promotion Director.

**Joan Liscenski**, Traffic Manager.

**City of License:** Syracuse. **Station DMA:** Syracuse, NY. **Rank:** 80.

**Nielsen Data:** Not available.

**WNYS-TV**

**Ch. 43**

**Network Service:** MNT.

**Licensee:** RKM Media Inc., 137 Spyglass Lane, Fayetteville, NY 13066.

**Studio:** 1000 James St., Syracuse, NY 13203.

**Mailing Address:** 1000 James St., Syracuse, NY 13203.

**Phone:** 315-472-6800. **Fax:** 315-471-8889.

**E-mail:** engineering@wb43.com

**Web Site:** http://www.wnys43.com/

**Technical Facilities:** Channel No. 43 (644-650 MHz). Authorized power: 776-kw max. visual, aural. Antenna: 1460-ft above av. terrain, 1001-ft. above ground, 2621-ft. above sea level.

Latitude 42° 52' 50"  
Longitude 76° 11' 59"

**Transmitter:** Barker Rd. off of Kingsley Rd. Otisco.

**Note:** Latitude and longitude coordinates shown are based on the North American Datum of 1927 (NAD 27) as currently required by the Mass Media Bureau of the FCC.

**LMA:** Local marketing agreement with WSYT (F), Syracuse.

**Ownership:** RKM Media Inc. (Group Owner).

**Began Operation:** October 1, 1989. Sale to Salt of the Earth Broadcasting Corp. by Christian Discerner Inc. approved by FCC January 28, 1988. Transfer of control from Donna C. Kimble to Craig L. Fox approved by FCC September 20, 1994. Sale to Metro TV Inc. by Salt of the Earth Broadcasting Corp. approved by FCC August 15, 1995. Sale to present owner by Metro TV Inc. approved by FCC May 23, 1996.

**Represented (sales):** Millennium Sales & Marketing.

**Represented (legal):** Smithwick & Belendiuk PC.

**Personnel:**

Ron Phillips, President.

Aaron Olander, Group & General Manager.

Donald O'Connor, General Sales Manager.

Kyrsten Bellen, National Sales Manager.

Mike Asledu, Business Manager.

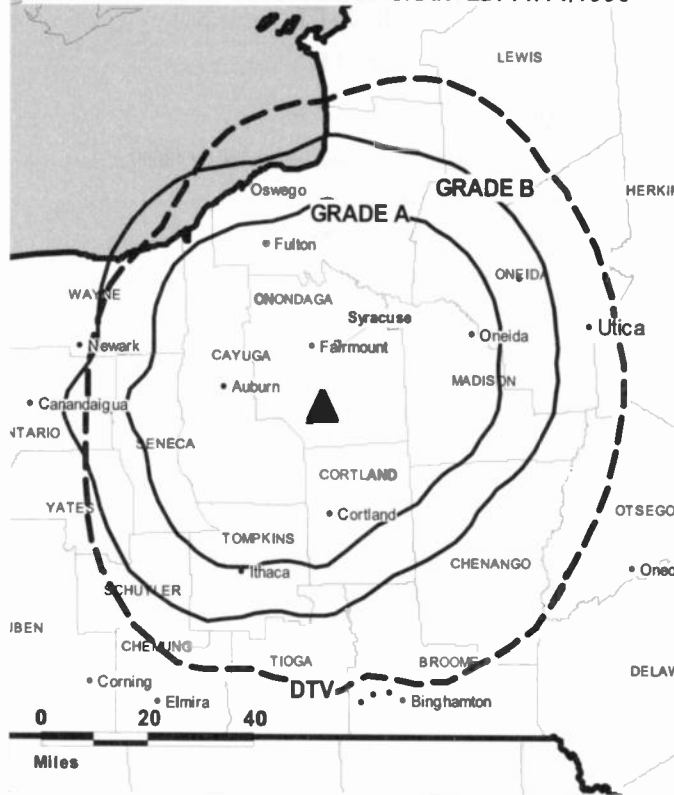
Megan Edward, Program Director.

Ed Sautter, Promotion Director.

Joan Lescenski, Traffic Manager.

**City of License:** Syracuse. **Station DMA:** Syracuse, NY. **Rank:** 80.

WNYS-TV BMPCT-19960624KN GRANTED: 11/14/1996



© 2008 Warren Communications News

Circulation © 2007 Nielsen. Coverage based on Nielsen study.

GrandTotal	Cable TV Households	Non-cable TV Households	Total TV Households
Estimated Station Totals *	287,370	147,830	435,200
Average Weekly Circulation (2007)	74,550	27,590	102,140
Average Daily Circulation (2007)			35,009
Station DMA Total	Cable TV Households	Non-cable TV Households	Total TV Households
Estimated Station Totals *	277,760	109,180	386,940
Average Weekly Circulation (2007)	73,757	24,693	98,450
Average Daily Circulation (2007)			34,249
Other DMA Total	Cable TV Households	Non-cable TV Households	Total TV Households
Estimated Station Totals *	9,610	38,650	48,260
Average Weekly Circulation (2007)	793	2,897	3,690
Average Daily Circulation (2007)			760

\*Estimated station totals are sums of the Nielsen TV and Cable TV household estimates for each county in which the station registers viewing of more than 5% as per the Nielsen Survey Methods.

**WSPX-TV**  
**Ch. 56**

**Network Service:** ION.

**Licensee:** Paxson Syracuse License Inc., 601 Clearwater Park Rd., West Palm Beach, FL 33401-6233.

**Studio:** 1030 James St., Syracuse, NY 13203.

**Mailing Address:** 1030 James St., Syracuse, NY 13203.

**Phone:** 315-477-9400; 315-477-9656. **Fax:** 315-477-9614.

**E-mail:** margomccaffery@ionmedia.tv

**Web Site:** <http://www.ionline.tv>

**Technical Facilities:** Channel No. 56 (722-728 MHz). Authorized power: 5000-kw max. visual, aural. Antenna: 1242-ft above av. terrain, 1151-ft. above ground, 1723-ft. above sea level.

Latitude 43° 18' 18"  
Longitude 76° 03' 00"

**Transmitter:** E side of Grannis Rd., 1.9-mi. N of West Monroe.

**Note:** Latitude and longitude coordinates shown are based on the North American Datum of 1927 (NAD 27) as currently required by the Mass Media Bureau of the FCC.

**LMA:** Local marketing agreement with WSTM-TV (N), Syracuse.

**Ownership:** ION Media Networks Inc. (Group Owner).

**Began Operation:** December 30, 1998. Sale of remaining 51% to Paxson Communications Corp. from Syracuse Minority TV Inc. (Herbert Washington, et al.) approved by FCC April 29, 1999. Transfer to CIG Media LLC pends.

**Represented (legal):** Dow Lohnes PLLC.

**Represented (engineering):** Mullaney Engineering Inc.

**Personnel:**

**Steve Appel**, Regional Vice President.

**Chris Geiger**, Station Manager & General Sales Manager.

**David Rhea**, Local Sales Manager.

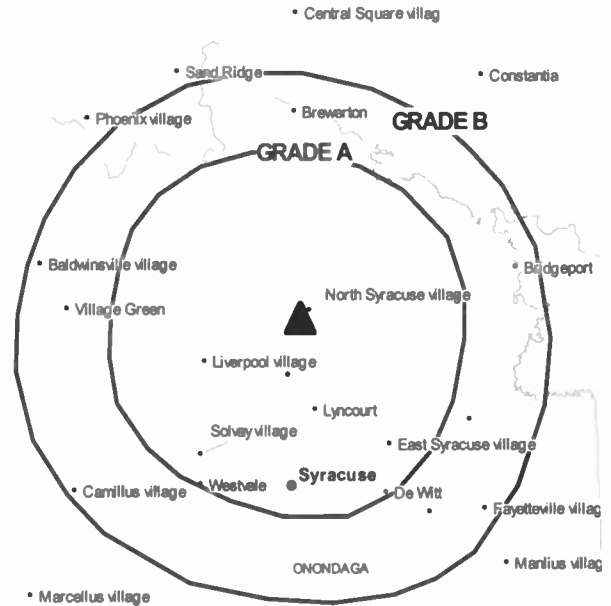
**Margo McCaffery**, Business Manager.

**Dave Martin**, Interim Chief Engineer.

**Melissa Dragicevich**, Traffic Manager.

**City of License:** Syracuse. **Station DMA:** Syracuse, NY. **Rank:** 80.

WSPX-TV BPCT-19941020KH GRANTED: 4/21/1997



© 2008 Warren Communications News

Circulation © 2007 Nielsen. Coverage based on Nielsen study.

GrandTotal	Cable	Non-cable	Total
	TV Households	TV Households	TV Households
Estimated Station Totals *	221,710	67,470	289,180
Average Weekly Circulation (2007)	18,680	4,959	23,639
Average Daily Circulation (2007)			5,607

Station DMA Total	Cable	Non-cable	Total
	TV Households	TV Households	TV Households
Estimated Station Totals *	221,710	67,470	289,180
Average Weekly Circulation (2007)	18,680	4,959	23,639
Average Daily Circulation (2007)			5,607

\*Estimated station totals are sums of the Nielsen TV and Cable TV household estimates for each county in which the station registers viewing of more than 5% as per the Nielsen Survey Methods.

**WSTM-DT**

**Ch. 54**

**Network Service:** NBC.

**Licensee:** Barrington Syracuse License LLC, 2500 W. Higgins Rd., Suite 880, Hoffman Estates, IL 60195.

**Studio:** 1030 James St., Syracuse, NY 13203.

**Mailing Address:** 1030 James St., Syracuse, NY 13203.

**Phone:** 315-477-9400; 315-474-5000. **Fax:** 315-474-5082.

**E-mail:** cgeiger@wstm.com

**Web Site:** <http://www.wstm.com>

**Technical Facilities:** Channel No. 54 (710-716 MHz). Authorized power: 185-kw max. visual, aural. Antenna: 1329-ft above av. terrain, 886-ft. above ground, 2303-ft. above sea level.

Latitude	42°	56'	42"
Longitude	76°	07'	07"

**Note:** Latitude and longitude coordinates shown are based on the North American Datum of 1927 (NAD 27) as currently required by the Mass Media Bureau of the FCC.

**Ownership:** Pilot Group LP (Group Owner).

**Began Operation:** Station operating; no on-air date

**Represented (legal):** Paul, Hastings, Janofsky & Walker LLP.

**Represented (sales):** TeleRep Inc.

**Personnel:**

**Chris Geiger**, Vice President & General Manager.

**David Rhea**, General Sales Manager.

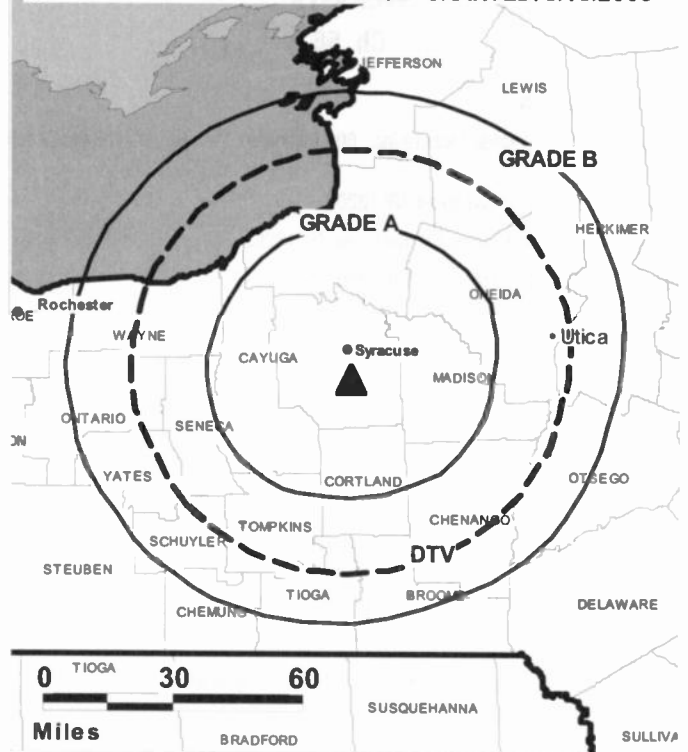
**Judy Fitzgerald**, National Sales Director.

**Peggy Phillip**, News Director.

**Jim Marco**, Chief Engineer.

**Nancy Liddy**, Business Manager.

**WSTM-DT BMPCDT-20050629ACD GRANTED: 8/18/2005**



© 2008 Warren Communications News

**Bill Green**, Production Manager.

**Pam Sanson**, Traffic Manager.

**Laura Hand**, Community Relations Director.

**City of License:** Syracuse. **Station DMA:** Syracuse, NY. **Rank:** 80.

**Nielsen Data:** Not available.

**WSTM-TV**

**Ch. 3**

**Network Service:** NBC.

**Licensee:** Barrington Syracuse License LLC, 2500 W. Higgins Rd., Suite 880, Hoffman Estates, IL 60195.

**Studio:** 1030 James St., Syracuse, NY 13203.

**Mailing Address:** 1030 James St., Syracuse, NY 13203.

**Phone:** 315-477-9400; 315-474-5000. **Fax:** 315-474-5082.

**E-mail:** cgeiger@wstm.com

**Web Site:** http://www.wstm.com

**Technical Facilities:** Channel No. 3 (60-66 MHz). Authorized power: 41.9-kw visual, aural. Antenna: 1299-ft above av. terrain, 856-ft. above ground, 2274-ft. above sea level.

Latitude 42° 56' 42"  
Longitude 76° 00' 07"

**Note:** Latitude and longitude coordinates shown are based on the North American Datum of 1927 (NAD 27) as currently required by the Mass Media Bureau of the FCC.

**Multichannel TV Sound:** Stereo only.

**Satellite Earth Stations:** Transmitter RCA; Zenith, 3-meter C-band; RCA Americom, 3.3-meter Ku-band; Harris, 3.3-meter Ku-band; Comtech, 3.5-meter C-band; Harris, 6-meter Ku-band; Omni, Harris receivers.

**News Services:** NBC News Channel, CNN Newsource, AP.

**LMA:** Local marketing agreement with WSPX-TV (X), Syracuse.

**Ownership:** Pilot Group LP (Group Owner).

**Began Operation:** February 15, 1950. Sale to Times Mirror Co. by Newhouse Broadcasting Corp. approved by FCC March 27, 1980. Sale to SJL Broadcast Management Corp. approved by FCC April 17, 1986. Sale to Federal Broadcasting approved by FCC August 12, 1992. Sale to Raycom Media Inc. by Federal Broadcasting approved by FCC September 24, 1996. Sale to present owner by Raycom Media Inc. approved by FCC June 13, 2006.

**Represented (sales):** TeleRep Inc.

**Represented (legal):** Paul, Hastings, Janofsky & Walker LLP.

**Personnel:**

**Chris Geiger**, Vice President & General Manager.

**David Rhea**, General Sales Manager.

**Judy Fitzgerald**, National Sales Manager.

**Peggy Phillip**, News Director.

**Jim Marco**, Chief Engineer.

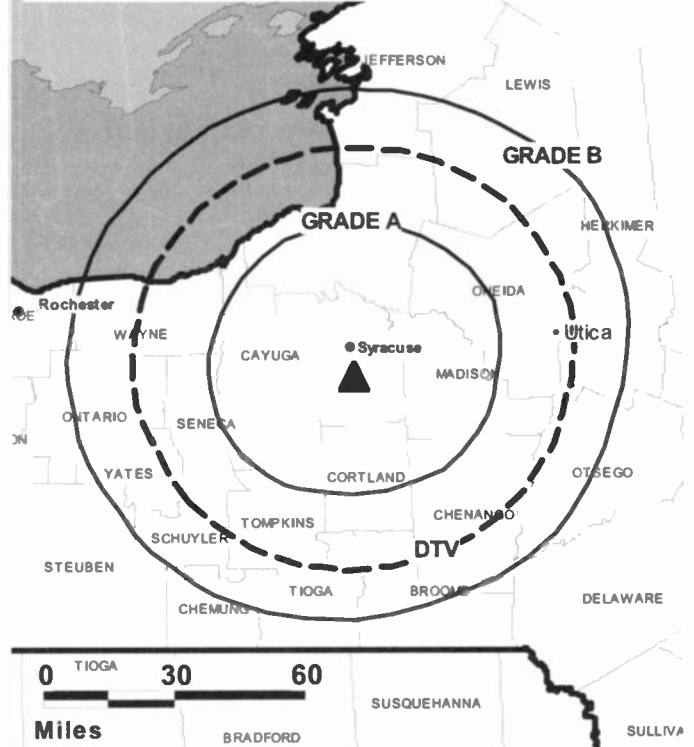
**Nancy Liddy**, Business Manager.

**Bill Green**, Production Manager.

**Pam Sanson**, Traffic Manager.

**Laura Hand**, Community Relations Director.

**WSTM-TV BPCT-20020625AAD GRANTED: 9/6/2002**



© 2008 Warren Communications News

**City of License:** Syracuse. **Station DMA:** Syracuse, NY. **Rank:** 80.

Circulation © 2007 Nielsen. Coverage based on Nielsen study.

<b>GrandTotal</b>	<b>Cable TV Households</b>	<b>Non-cable TV Households</b>	<b>Total TV Households</b>
Estimated Station Totals *	405,350	200,380	605,730
Average Weekly Circulation (2007)	240,898	77,944	318,842
Average Daily Circulation (2007)			159,396

<b>Station DMA Total</b>	<b>Cable TV Households</b>	<b>Non-cable TV Households</b>	<b>Total TV Households</b>
Estimated Station Totals *	277,760	109,180	386,940
Average Weekly Circulation (2007)	203,560	65,903	269,463
Average Daily Circulation (2007)			140,882

<b>Other DMA Total</b>	<b>Cable TV Households</b>	<b>Non-cable TV Households</b>	<b>Total TV Households</b>
Estimated Station Totals *	127,590	91,200	218,790
Average Weekly Circulation (2007)	37,338	12,041	49,379
Average Daily Circulation (2007)			18,514

\*Estimated station totals are sums of the Nielsen TV and Cable TV household estimates for each county in which the station registers viewing of more than 5% as per the Nielsen Survey Methods.

**WSYR-DT**

**Ch. 17**

**Network Service:** ABC.

**Licensee:** Central NY News Inc., 2625 S Memorial Dr, Ste A, Tulsa, OK 74129.

**Studio:** 5904 Bridge St., East Syracuse, NY 13057.

**Mailing Address:** 5904 Bridge St., Syracuse, NY 13057.

**Phone:** 315-446-9999. **Fax:** 315-446-0045.

**E-mail:** NewsChannel9@9wsyr.com

**Web Site:** <http://www.9wsyr.com>

**Technical Facilities:** Channel No. 17 (488-494 MHz). Authorized power: 105-kw max. visual, aural. Antenna: 1319-ft above av. terrain, 735-ft. above ground, 2320-ft. above sea level.

Latitude	42°	56'	42"
Longitude	76°	01'	28"

**Note:** Latitude and longitude coordinates shown are based on the North American Datum of 1927 (NAD 27) as currently required by the Mass Media Bureau of the FCC.

**Ownership:** Clear Channel Communications Inc. (Group Owner).

**Began Operation:** Station operating; no on-air date.

**Represented (sales):** Blair Television.

**Represented (legal):** Wiley Rein.

**Personnel:**

**Stephen Kimatian**, President, New York Station Group.

**Theresa Underwood**, Vice President & General Manager.

**Richard Bennett**, Operations Manager & Program Director.

**Sally Stamp**, General Sales Manager.

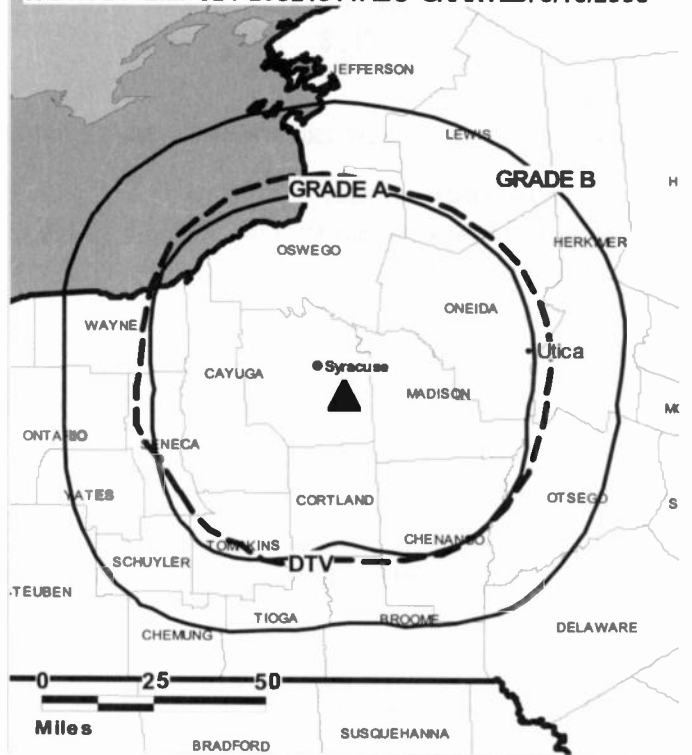
**Todd Guard**, Local Sales Manager.

**Bill Evans**, National Sales Manager.

**Jim Tortora**, News Director.

**Craig Riker**, Chief Engineer.

WSYR-DT BMPCDT-20021011ABC GRANTED: 5/16/2003



© 2008 Warren Communications News

**Brenda Music**, Controller.

**Vincent Spicola**, Promotion Director.

**Michael Cleland**, Production Manager.

**Boyd Chapman**, Traffic Manager.

**City of License:** Syracuse. **Station DMA:** Buffalo, NY. **Rank:** 50.

**Nielsen Data:** Not available.

**WSYR-TV**  
**Ch. 9**

**Network Service:** ABC.

**Licensee:** Central NY News Inc., 2625 S Memorial Dr, Ste A, Tulsa, OK 74129.

**Studio:** 5904 Bridge St., East Syracuse, NY 13057.

**Mailing Address:** 5904 Bridge St., East Syracuse, NY 13057.

**Phone:** 315-446-9999. **Fax:** 315-446-0045.

**E-mail:** NewsChannel9@9wsyr.com

**Web Site:** http://www.9wsyr.com

**Technical Facilities:** Channel No. 9 (186-192 MHz). Authorized power: 79.6-kw visual, 11.8-kw aural. Antenna: 1520-ft above av. terrain, 964-ft. above ground, 2549-ft. above sea level.

Latitude 42° 56' 42"  
Longitude 76° 01' 28"

**Transmitter:** Sevier & Sweet Rds., Pompey, NY.

**Note:** Latitude and longitude coordinates shown are based on the North American Datum of 1927 (NAD 27) as currently required by the Mass Media Bureau of the FCC.

**Satellite Earth Stations:** Transmitter Harris; Microdyne, 3.8-meter Ku & C-band; Andrew, 4.5-meter C-band; Prodelin, 5-meter C-band; Andrew, 7.3-meter C-band; Microdyne receivers.

**News Services:** UPI, AP.

**Ownership:** Clear Channel Communications Inc. (Group Owner).

**Began Operation:** September 9, 1962. Originally run as a joint operation by ten applicants for the channel. Assignment of CP granted by FCC to a merger of five applicants May 24, 1968. Transfer of control from other applicants to Outlet Co. approved by FCC July 19, 1972 (Television Digest, Vol. 11:20; 12:30). Sale to Coca Cola Bottling Co., Larry H. Israel, et al., approved by FCC November 15, 1977 (Vol. 17:24, 36; 18:2). Sale to The Ackerley Group approved by FCC April 16, 1982 (Vol. 22:7). In stock swap, Clear Channel Broadcasting Inc. acquired The Ackerley Group. FCC approved deal May 29, 2002 (Vol. 41:42, 42:22). Sale to TV Acquisition LLC pending.

**Represented (sales):** Blair Television.

**Represented (legal):** Wiley Rein.

**Represented (engineering):** Denny & Associates PC.

**Personnel:**

**Stephen Klimatian**, President, New York Station Group.

**Theresa Underwood**, Vice President & General Manager.

**Richard Bennett**, Operations Manager & Program Director.

**Sally Stamp**, General Sales Manager.

**Todd Guard**, Local Sales Manager.

**Bill Evans**, National Sales Manager.

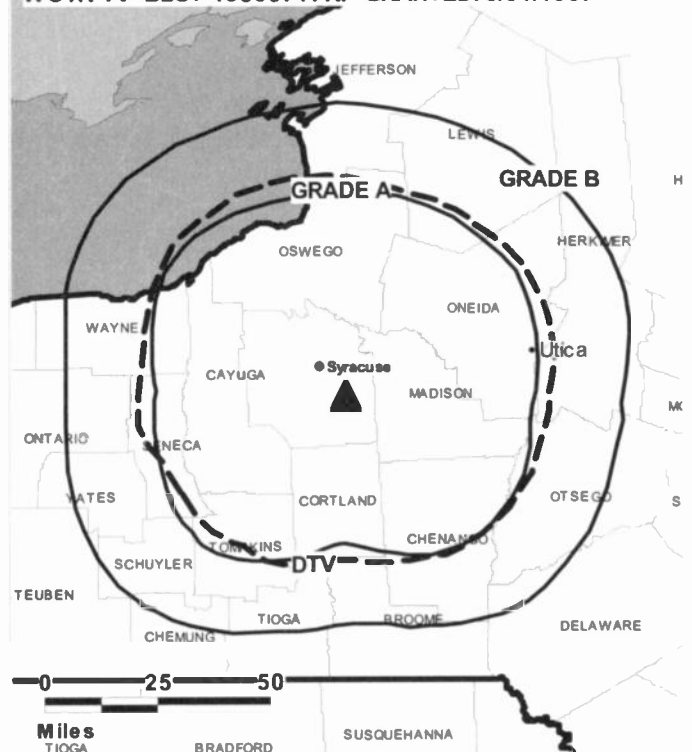
**Craig Riker**, Chief Engineer.

**Jim Tortora**, News Director.

**Brenda Music**, Controller.

**Vincent Spicola**, Promotion Director.

WSYR-TV BLCT-19860717KF GRANTED: 3/31/1987



© 2008 Warren Communications News

**Michael Cleland**, Production Manager.

**Boyd Chapman**, Traffic Manager.

**City of License:** Syracuse. **Station OMA:** Syracuse, NY. **Rank:** 80.

Circulation © 2007 Nielsen. Coverage based on Nielsen study.

GrandTotal	Cable TV Households	Non-cable TV Households	Total TV Households
Estimated Station Totals *	369,310	200,380	569,690
Average Weekly Circulation (2007)	224,003	75,511	299,514
Average Daily Circulation (2007)			151,168
Station DMA Total	Cable TV Households	Non-cable TV Households	Total TV Households
Estimated Station Totals *	277,760	109,180	386,940
Average Weekly Circulation (2007)	200,346	63,727	264,073
Average Daily Circulation (2007)			139,456
Other DMA Total	Cable TV Households	Non-cable TV Households	Total TV Households
Estimated Station Totals *	91,550	91,200	182,750
Average Weekly Circulation (2007)	23,657	11,784	35,441
Average Daily Circulation (2007)			11,712

\*Estimated station totals are sums of the Nielsen TV and Cable TV household estimates for each county in which the station registers viewing of more than 5% as per the Nielsen Survey Methods.

**WSYT**  
**Ch. 68**

**Network Service:** FOX.

**Licensee:** Sinclair Communications Inc., 10706 Beaver Dam Rd., Cockeysville, MD 21030.

**Studio:** 1000 James St., Syracuse, NY 13203-2704.

**Mailing Address:** 1000 James St., Syracuse, NY 13203-2704.

**Phone:** 315-472-6800. **Fax:** 315-471-8889.

**E-mail:** aolander@wsyt.sbgnet.com

**Web Site:** http://www.wsyf68.com

**Technical Facilities:** Channel No. 68 (794-800 MHz). Authorized power: 1000-kw max. & 1000-kw horizontal visual, aural. Antenna: 1460-ft above av. terrain, 1001-ft. above ground, 2621-ft. above sea level.

Latitude 42° 52' 50"  
Longitude 76° 11' 59"

**Transmitter:** Barker St. & Kingsley Rd., Otisco Twp.

**Note:** Latitude and longitude coordinates shown are based on the North American Datum of 1927 (NAD 27) as currently required by the Mass Media Bureau of the FCC.

**Multichannel TV Sound:** Stereo and separate audio program.

**Satellite Earth Stations:** Transmitter Philips; Scientific-Atlanta, 3.2-meter C-band; Scientific-Atlanta, 4.5-meter C-band; Scientific-Atlanta, 7-meter C-band; Scientific-Atlanta, Microdyne, DX Antenna receivers.

**LMA:** Local marketing agreement with WNYS-TV (M), Syracuse.

**Ownership:** Sinclair Broadcast Group Inc. (Group Owner).

**Began Operation:** February 15, 1986. Operated part-time until April 5, 1987. Sale to Max Media Properties LLC by Thomas Flatley approved by FCC June 8, 1990. Sale to present owner from Max Media Properties LLC approved by FCC June 26, 1998 (Television Digest, Vol. 37:49).

**Represented (sales):** Millennium Sales & Marketing.

**Personnel:**

**Aaron Dlander,** Vice President & Group Manager.

**Bob Christiano,** Operation & Controller Supervisor.

**Donald J. D'Connor,** General Sales Manager.

**Ed Kampf,** Local Sales Manager.

**Kyrsten Bellen,** National Sales Manager.

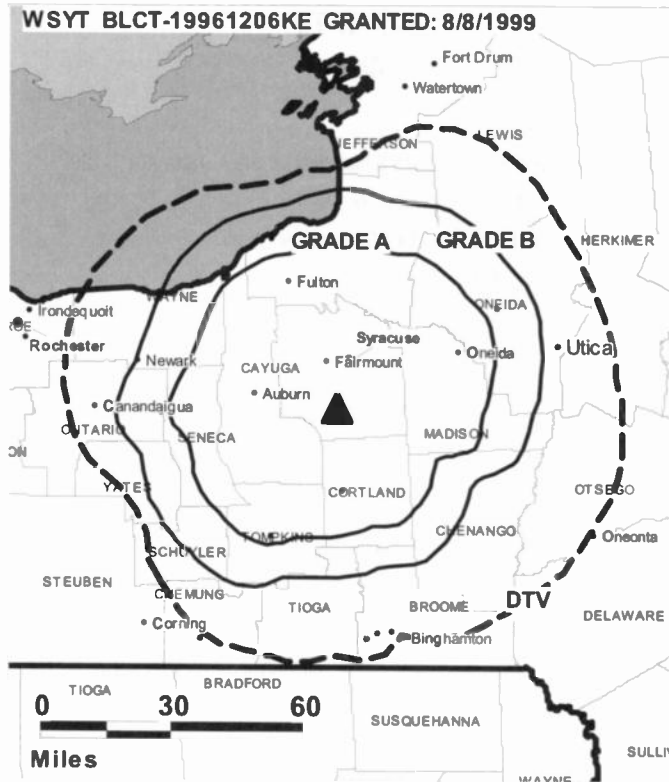
**Mike Asideu,** Business Manager.

**Linda Deeb,** Program Coordinator.

**Ed Sautter,** Promotion Director.

**Peter Spartano,** Creative Services Director.

**Joan Lescenski,** Traffic Manager.



**City of License:** Syracuse. **Station DMA:** Syracuse, NY. **Rank:** 80.

Circulation © 2007 Nielsen. Coverage based on Nielsen study.

GrandTotal	Cable TV Households	Non-cable TV Households	Total TV Households
Estimated Station Totals *	309,950	156,920	466,870
Average Weekly Circulation (2007)	160,124	46,376	206,500
Average Daily Circulation (2007)			69,204
Station DMA Total	Cable TV Households	Non-cable TV Households	Total TV Households
Estimated Station Totals *	277,760	109,180	386,940
Average Weekly Circulation (2007)	156,843	42,443	199,286
Average Daily Circulation (2007)			67,118
Other DMA Total	Cable TV Households	Non-cable TV Households	Total TV Households
Estimated Station Totals *	32,190	47,740	79,930
Average Weekly Circulation (2007)	3,281	3,933	7,214
Average Daily Circulation (2007)			2,086

\*Estimated station totals are sums of the Nielsen TV and Cable TV household estimates for each county in which the station registers viewing of more than 5% as per the Nielsen Survey Methods.



**WSYT-DT**

**Ch. 19**

**Network Service:** FOX.

**Licensee:** Sinclair Communications Inc., 10706 Beaver Dam Rd., Cockeysville, MD 21030.

**Studio:** 1000 James St., Syracuse, NY 13203-2704.

**Mailing Address:** 1000 James St., Syracuse, NY 13203-2704.

**Phone:** 315-472-6800. **Fax:** 315-471-8889.

**E-mail:** aolander@wsyt.sbgnet.com

**Web Site:** http://www.wsyt68.com

**Technical Facilities:** Channel No. 19 (500-506 MHz). Authorized power: 621-kw max. visual, aural. Antenna: 1460-ft above av. terrain, 991-ft. above ground, 2621-ft. above sea level.

Latitude	42°	52'	50"
Longitude	76°	12'	00"

**Note:** Latitude and longitude coordinates shown are based on the North American Datum of 1927 (NAD 27) as currently required by the Mass Media Bureau of the FCC.

**Ownership:** Sinclair Broadcast Group Inc. (Group Owner).

**Began Operation:** Station operating; no on-air date

**Represented (sales):** Millennium Sales & Marketing.

**Personnel:**

**Aaron Olander**, Vice President & Group Manager.

**Bob Christiano**, Operation & Controller Supervisor.

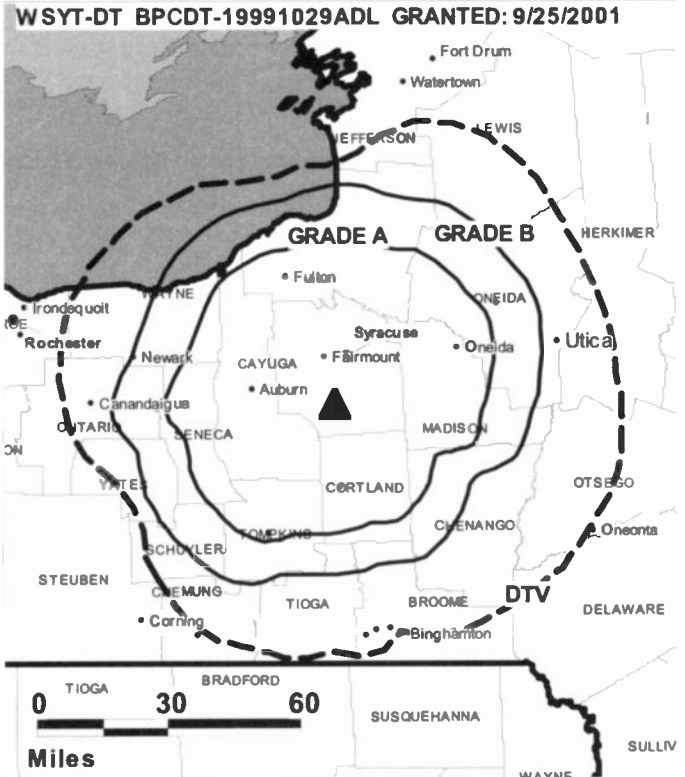
**Donald J. D'Conner**, General Sales Manager.

**Ed Kampf**, Local Sales Manager.

**Kyrsten Bellen**, National Sales Manager.

**Mike Asideu**, Business Manager.

**Linda Deeb**, Program Coordinator.



© 2008 Warren Communications News

**Ed Sautter**, Promotion Director.

**Peter Spartano**, Creative Services Director.

**Joan Lescenski**, Traffic Manager.

**City of License:** Syracuse. **Station DMA:** Syracuse, NY. **Rank:** 80.

**Nielsen Data:** Not available.

**WTVH**  
**Ch. 5**

**Network Service:** CBS.

**Licensee:** WTVH License Inc., 767 3rd Ave., 34th Floor, c/o Granite Broadcasting Corp., New York, NY 10017.

**Studio:** 980 James St., Syracuse, NY 13203.

**Mailing Address:** 980 James St., Syracuse, NY 13203.

**Phone:** 315-425-5555. **Fax:** 315-425-5513.

**E-mail:** lvan@wtvh.com

**Web Site:** http://www.wtvh.com

**Technical Facilities:** Channel No. 5 (76-82 MHz). Authorized power: 100-kw visual, 20-kw aural. Antenna: 950-ft above av. terrain, 556-ft. above ground, 1914-ft. above sea level.

Latitude 42° 57' 19"  
Longitude 76° 06' 34"

Holds CP for change to 906-ft above av. terrain, 482-ft. above ground, 1842-ft. above sea level; lat. 42° 57' 18.80", long. 76° 06' 34.30", BPCT-20030903AAJ.

**Transmitter:** 3791 Sentinel Heights Rd., 0.32-mi. E& 0.34-mi. N of Sentinel Heights & Jim Bull Rds.

**Note:** Latitude and longitude coordinates shown are based on the North American Datum of 1927 (NAD 27) as currently required by the Mass Media Bureau of the FCC.

**Satellite Earth Stations:** Transmitter RCA; Vertex, 4.6-meter Ku-band; Scientific-Atlanta, 4.6-meter C-band; Scientific-Atlanta, 7-meter C-band; Antenna Technology, 7-meter C-band; Simulsat, Scientific-Atlanta receivers.

**News Services:** UPI, AP.

**Ownership:** Granite Broadcasting Corp. (Group Owner).

**Began Operation:** December 1, 1948. Transfer from W. Don Comwell to SP Granite LLC (Silver Point Capital) as part of Chapter 11 reorganization approved by FCC May 21, 2007. Involuntary transfer to debtor in possession approved by FCC December 20, 2006. Sale to present owner by Meredith Corp. approved by FCC August 9, 1993.

**Represented (sales):** Harrington Righter & Parsons Inc. (HRP).

**Represented (legal):** Akin, Gump, Strauss, Hauer & Feld LLP.

**Personnel:**

**Les Vann**, Executive Vice President Central & Southern New York.

**Matthew Rosenfeld**, Vice President & Station & Sales Manager.

**Mark Manders**, Director of Sales & Marketing.

**Amy Collins**, Local Sales Manager.

**Bill Dingman**, National Sales Manager.

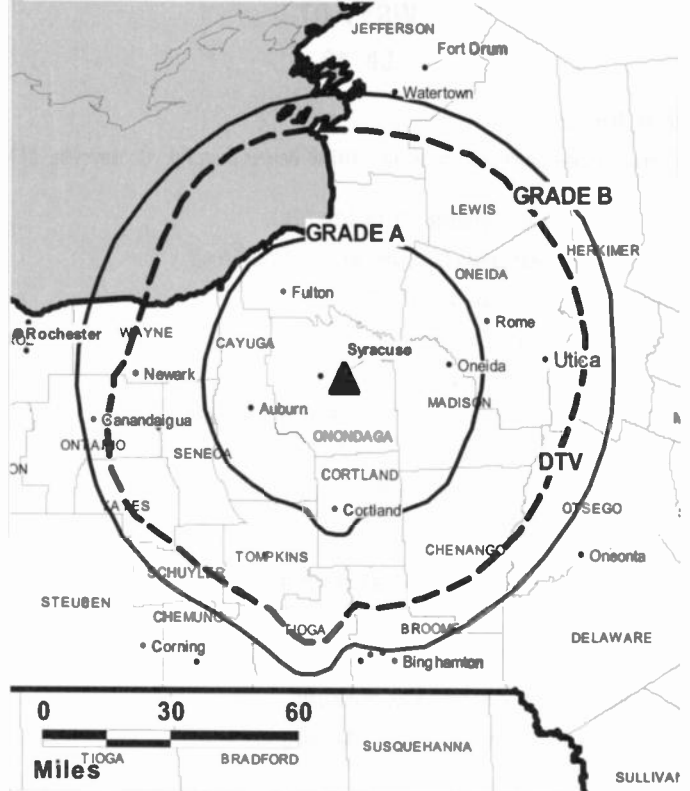
**Loren Tobla**, News Director.

**Terry Beacham**, Chief Engineer.

**Vikki Hooper**, Business Manager.

**Molly Herwood**, Program Manager.

WTVH BPCT-20030903AAJ GRANTED: 9/30/2003



© 2008 Warren Communications News

**Eric Hayden**, Promotion Coordinator.

**Laura Churchill**, Traffic Manager.

**City of License:** Syracuse. **Station DMA:** Syracuse, NY. **Rank:** 80.

Circulation © 2007 Nielsen. Coverage based on Nielsen study.

GrandTotal	Cable TV Households	Non-cable TV Households	Total TV Households
Estimated Station Totals *	407,880	178,880	586,760
Average Weekly Circulation (2007)	238,899	72,780	311,679
Average Daily Circulation (2007)			143,516
Station DMA Total	Cable TV Households	Non-cable TV Households	Total TV Households
Estimated Station Totals *	277,760	109,180	386,940
Average Weekly Circulation (2007)	193,918	63,247	257,165
Average Daily Circulation (2007)			121,764
Other DMA Total	Cable TV Households	Non-cable TV Households	Total TV Households
Estimated Station Totals *	130,120	69,700	199,820
Average Weekly Circulation (2007)	44,981	9,533	54,514
Average Daily Circulation (2007)			21,752

\*Estimated station totals are sums of the Nielsen TV and Cable TV household estimates for each county in which the station registers viewing of more than 5% as per the Nielsen Survey Methods.

**WTVH-DT**  
**Ch. 47**

**Network Service:** CBS.

**Licensee:** WTVH License Inc., 767 3rd Ave., 34th Floor, c/o Granite Broadcasting Corp., New York, NY 10017.

**Studio:** 980 James St., Syracuse, NY 13203.

**Mailing Address:** 980 James St., Syracuse, NY 13203.

**Phone:** 315-425-5555. **Fax:** 315-425-5513.

**E-mail:** lvan@wtvh.com

**Web Site:** http://www.wtvh.com

**Technical Facilities:** Channel No. 47 (668-674 MHz). Authorized power: 500-kw max. visual, aural. Antenna: 952-ft above av. terrain, 528-ft. above ground, 1888-ft. above sea level.

Latitude	42°	57'	18.8"
Longitude	76°	06'	34.3"

**Note:** Latitude and longitude coordinates shown are based on the North American Datum of 1927 (NAD 27) as currently required by the Mass Media Bureau of the FCC.

**Ownership:** Granite Broadcasting Corp. (Group Owner).

**Began Operation:** Station operating; no on-air date

**Represented (legal):** Akin, Gump, Strauss, Hauer & Feld LLP.

**Personnel:**

**Les Vann**, Executive Vice President Central & Southern New York.

**Matthew Rosenfeld**, Vice President & Station & Sales Manager.

**Mark Manders**, Director of Sales & Marketing.

**Amy Collins**, Local Sales Manager.

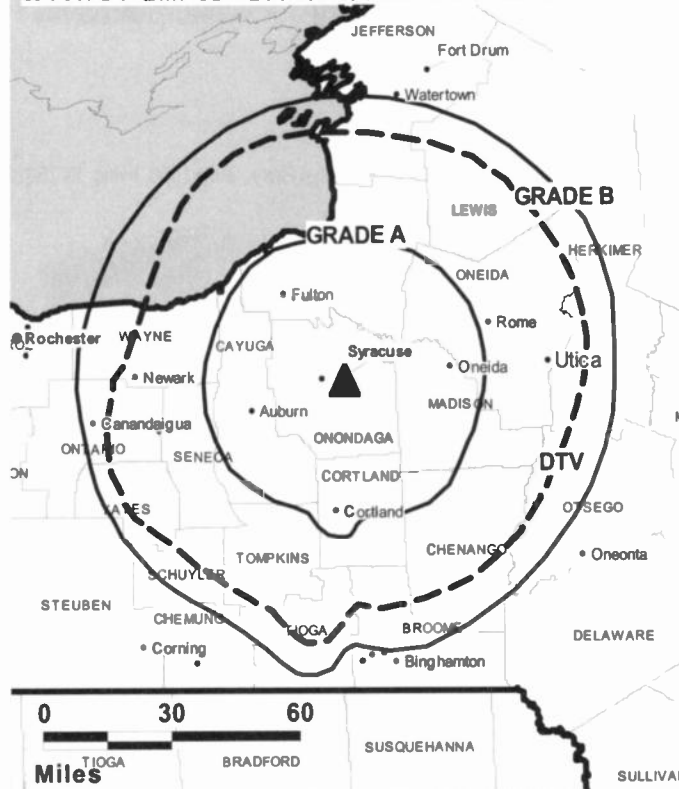
**Bill Dingman**, National Sales Manager.

**Loren Tobia**, News Director.

**Terry Beachman**, Chief Engineer.

**Vikki Hooper**, Business Manager.

WTVH-DT B MPCDT-20040810ABB GRANTED: 3/13/2006



© 2008 Warren Communications News

**Molly Herwood**, Program Manager.

**Eric Hayden**, Promotion Coordinator.

**Laura Churchill**, Traffic Manager.

**City of License:** Syracuse. **Station DMA:** Syracuse, NY. **Rank:** 80.

**Nielsen Data:** Not available.

**WFXV**

**Ch. 33**

**Network Service:** FOX.

**Licensee:** Nexstar License Inc., 909 Lake Carolyn Pkwy., Suite 1450, Irving, TX 75039.

**Studio:** 5956 Smith Hill Rd., Utica, NY 13503.

**Mailing Address:** 5956 Smith Hill Rd., Utica, NY 13503.

**Phone:** 315-272-1322; 315-797-5220. **Fax:** 315-797-5409.

**E-mail:** smerren@utica.tv

**Web Site:** http://www.utica.tv

**Technical Facilities:** Channel No. 33 (584-590 MHz). Authorized power: 854-kw max. visual, aural. Antenna: 633-ft above av. terrain, 157-ft. above ground, 1532-ft. above sea level.

Latitude 43° 02' 14"  
Longitude 75° 26' 40"

**Transmitter:** Prospect Hill, Skyline Dr., Kirkland.

**Note:** Latitude and longitude coordinates shown are based on the North American Datum of 1927 (NAD 27) as currently required by the Mass Media Bureau of the FCC.

**News Service:** INN.

**Ownership:** Nexstar Broadcasting Group Inc. (Group Owner).

**Began Operation:** December 9, 1986. Merger of Quorum Broadcast Holdings Inc. into present owner approved by FCC October 30, 2003.

**Represented (sales):** Blair Television.

**Represented (legal):** Drinker Biddle & Reath LLP.

**Personnel:**

**Steve Genett**, Vice President & General Manager.

**Domenick Cecconi**, Programming Director.

**Paul Kennedy**, Sales Director.

**Bob Hajec**, Chief Engineer.

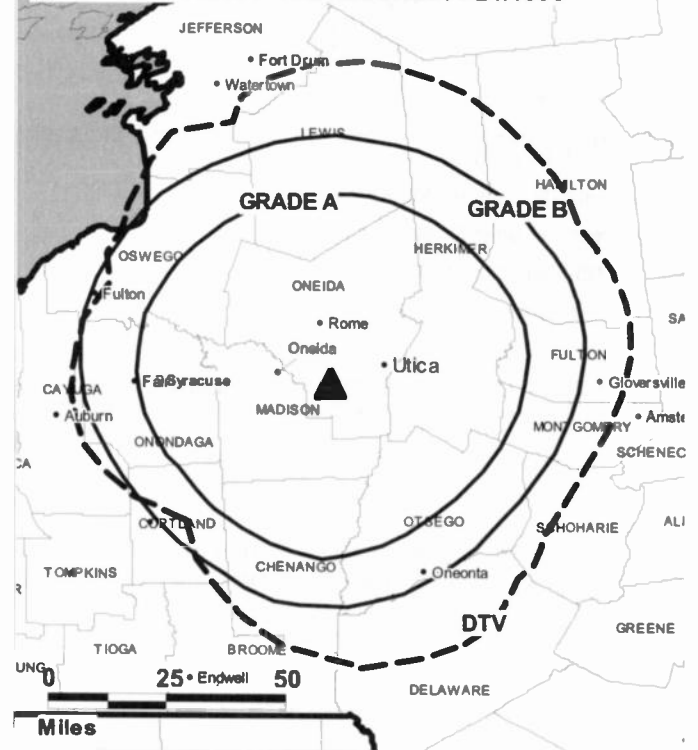
**Dean Mercier**, Business Manager.

**Dina Vivacqua**, Traffic Manager.

**Rick Lewis**, Production Manager & Creative Services Director.

**City of License:** Utica. **Station DMA:** Utica, NY. **Rank:** 169.

**WFXV BPCT-19960111LM GRANTED: 8/21/1996**



© 2008 Warren Communications News

Circulation © 2007 Nielsen. Coverage based on Nielsen study.

Grand Total	Cable TV Households	Non-cable TV Households	Total TV Households
Estimated Station Totals *	150,660	35,560	186,220
Average Weekly Circulation (2007)	49,321	5,344	54,665
Average Daily Circulation (2007)			15,324
Station DMA Total	Cable TV Households	Non-cable TV Households	Total TV Households
Estimated Station Totals *	80,160	17,410	97,570
Average Weekly Circulation (2007)	38,889	3,051	41,940
Average Daily Circulation (2007)			12,038
Other DMA Total	Cable TV Households	Non-cable TV Households	Total TV Households
Estimated Station Totals *	70,500	18,150	88,650
Average Weekly Circulation (2007)	10,432	2,293	12,725
Average Daily Circulation (2007)			3,286

\*Estimated station totals are sums of the Nielsen TV and Cable TV household estimates for each county in which the station registers viewing of more than 5% as per the Nielsen Survey Methods.

**WFXV-DT**

**Ch. 27**

**Network Service:** FOX.

**Grantee:** Nexstar License Inc., 909 Lake Carolyn Pkwy., Suite 1450, Irving, TX 75039.

**Studio:** 5956 Smith Hill Rd., Utica, NY 13503.

**Mailing Address:** 5956 Smith Hill Rd., Utica, NY 13503.

**Phone:** 315-272-1322; 315-797-5220. **Fax:** 315-797-5409.

**E-mail:** smerren@utica.tv

**Web Site:** http://www.utica.tv

**Technical Facilities:** Channel No. 27 (548-554 MHz). Authorized power: 688-kw max. visual, aural. Antenna: 1421-ft above av. terrain, 971-ft. above ground, 2349-ft. above sea level.

Latitude	43°	02'	13"
Longitude	75°	26'	41"

**Note:** Latitude and longitude coordinates shown are based on the North American Datum of 1927 (NAD 27) as currently required by the Mass Media Bureau of the FCC.

**Ownership:** Nexstar Broadcasting Group Inc. (Group Owner).

**Began Operation:** Station operating under Special Temporary Authority at 3.14-kw max. visual; no on-air date

**Represented (legal):** Drinker Biddle & Reath LLP.

**Represented (sales):** Millennium Sales & Marketing.

**Personnel:**

**Steven Genett**, Vice President & General Manager.

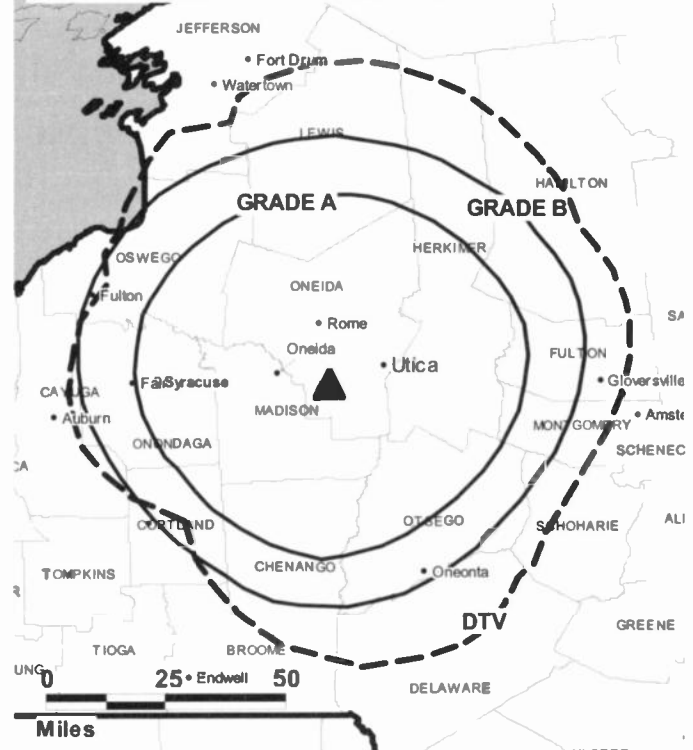
**Domenick Cecconi**, Programming Director.

**Paul Kennedy**, Sales Director.

**Bob Hajec**, Chief Engineer.

**Dean Mercier**, Business Manager.

**WFXV-DT BPCDT-19991029AIE GRANTED: 1/14/2005**



© 2008 Warren Communications News

**Dina Vivacqua**, Traffic Manager.

**Rick Lewis**, Production Manager & Creative Services Director.

**City of License:** Utica. **Station DMA:** Utica, NY. **Rank:** 169.

**Nielsen Data:** Not available.

**WKTV**  
**Ch. 2**

**Network Service:** NBC.

**Licensee:** Smith Media License Holdings LLC, 1215 Cole St, St. Louis, MO 63106.

**Studio:** 5936 Smith Hill Rd, Utica, NY 13502.

**Mailing Address:** PO Box 2, Utica, NY 13503.

**Phone:** 315-733-0404. **Fax:** 315-793-3498.

**E-mail:** newslink2@wktv.com

**Web Site:** http://www.wktv.com

**Technical Facilities:** Channel No. 2 (54-60 MHz). Authorized power: 34.7-kw visual, 6.9-kw aural. Antenna: 1380-ft above av. terrain, 1065-ft. above ground, 2381-ft. above sea level.

Latitude 43° 06' 09"  
Longitude 74° 56' 27"

**Transmitter:** Near Middleville.

**Note:** Latitude and longitude coordinates shown are based on the North American Datum of 1927 (NAD 27) as currently required by the Mass Media Bureau of the FCC.

**Multichannel TV Sound:** Stereo only.

**Satellite Earth Station:** Transmitter RCA; Harris, 6-meter; Harris receivers.

**News Service:** AP.

**Ownership:** Smith Media License Holdings LLC (Group Owner).

**Began Operation:** December 1, 1949. Sale to Harron Communications Corp. by Kallet Theatres principals approved by FCC December 30, 1958 (Television Digest, Vol. 14:45, 46, 49; 15:1). Transfer of control to Smith Television of New York Inc. approved by FCC May 27, 1992. Sale to present owner by Smith Television of New York License Holdings LLC approved by FCC November 8, 2004.

**Represented (sales):** Continental Television Sales.

**Represented (legal):** Dow Lohnes PLLC.

**Personnel:**

Robert N. Smith, President.

Vic Veters, General Manager, News Director & National Sales Manager.

Frank Abbadessa, Local Sales Manager.

Tom McNicholl, Chief Engineer.

Ken McCoy, Business Manager.

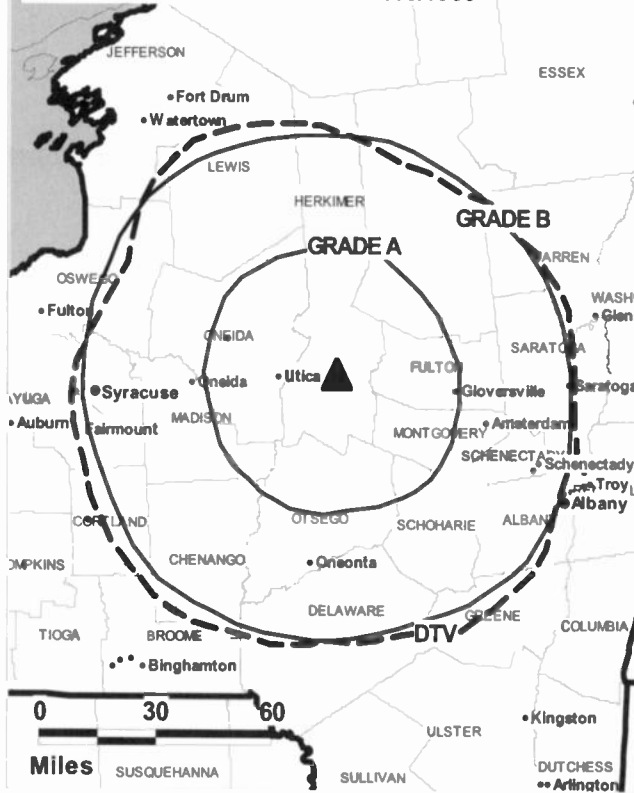
Tom Coyne, Program Director.

Tom Erskine, Production Director & Promotion Director.

Carleen Battista, Traffic Manager.

**City of License:** Utica. **Station DMA:** Utica, NY. **Rank:** 169.

WKTV BMPCT-5218 GRANTED: 11/10/1958



© 2008 Warren Communications News

Circulation © 2007 Nielsen. Coverage based on Nielsen study.

GrandTotal	Cable TV Households	Non-cable TV Households	Total TV Households
Estimated Station Totals *	163,640	53,280	216,920
Average Weekly Circulation (2007)	83,424	14,719	98,143
Average Daily Circulation (2007)			59,637
Station DMA Total	Cable TV Households	Non-cable TV Households	Total TV Households
Estimated Station Totals *	80,160	25,920	106,080
Average Weekly Circulation (2007)	64,570	10,012	74,582
Average Daily Circulation (2007)			48,054
Other DMA Total	Cable TV Households	Non-cable TV Households	Total TV Households
Estimated Station Totals *	83,480	27,360	110,840
Average Weekly Circulation (2007)	18,854	4,707	23,561
Average Daily Circulation (2007)			11,583

\*Estimated station totals are sums of the Nielsen TV and Cable TV household estimates for each county in which the station registers viewing of more than 5% as per the Nielsen Survey Methods.

# WKTV-DT

## Ch. 29

**Network Service:** CW, NBC.

**Licensee:** Smith Media License Holdings LLC, 1215 Cole St, St. Louis, MO 63106.

**Studio:** 5936 Smith Hill Rd, Utica, NY 13503.

**Mailing Address:** PO Box 2, Utica, NY 13503.

**Phone:** 315-733-0404. **Fax:** 315-793-3498.

**E-mail:** newslink2@wktv.com

**Web Site:** http://www.wktv.com

**Technical Facilities:** Channel No. 29 (560-566 MHz). Authorized power: 708-kw max. visual, aural. Antenna: 1319-ft above av. terrain, 955-ft. above ground, 2270-ft. above sea level.

Latitude	43°	06'	09"
Longitude	74°	56'	27"

**Note:** Latitude and longitude coordinates shown are based on the North American Datum of 1927 (NAD 27) as currently required by the Mass Media Bureau of the FCC.

**Ownership:** Smith Media License Holdings LLC (Group Owner).

**Began Operation:** May 1, 2006.

**Represented (legal):** Dow Lohnes PLLC.

**Represented (sales):** Continental Television Sales.

**Personnel:**

**Robert N. Smith**, President.

**Vic Vettors**, General Manager, News Director & National Sales Manager.

**Frank Abbadessa**, Local Sales Manager.

**Tom McNicholl**, Chief Engineer.

**Ken McCoy**, Business Manager.

**Tom Coyne**, Program Director.

WKTV-DT BMPCDT-20020404AAF GRANTED: 5/28/2004



© 2008 Warren Communications News

**Tom Erskin**, Production & Promotion Director.

**Carleen Battista**, Traffic Manager.

**City of License:** Utica. **Station DMA:** Utica, NY. **Rank:** 169.

**Nielsen Data:** Not available.

**WUTR**  
**Ch. 20**

**Network Service:** ABC.

**Licensee:** Mission Broadcasting Inc., 544 Red Rock Dr., Wadsworth, OH 44281.

**Studio:** 5956 Smith Hill Rd., Utica, NY 13503.

**Mailing Address:** 5956 Smith Hill Rd., Utica, NY 13503.

**Phone:** 315-797-5220. **Fax:** 315-797-5409.

**E-mail:** smerren@utica.tv

**Web Site:** http://www.wutr20.com

**Technical Facilities:** Channel No. 20 (506-512 MHz). Authorized power: 1150-kw max. visual, aural. Antenna: 801-ft above av. terrain, 400-ft. above ground, 1621-ft. above sea level.

Latitude	43°	08'	43"
Longitude	75°	10'	35"

**Note:** Latitude and longitude coordinates shown are based on the North American Datum of 1927 (NAD 27) as currently required by the Mass Media Bureau of the FCC.

**Satellite Earth Stations:** Andrew, 4.5-meter C-band; United Satellite Systems, 5-meter C-band; Scientific-Atlanta, Avantek receivers.

**News Service:** AP.

**Ownership:** Mission Broadcasting Inc. (Group Owner).

**Began Operation:** February 28, 1970. Sale to Park Acquisition Inc. approved by FCC March 27, 1995. Sale to Media General Inc. approved by FCC November 22, 1996. Sale to Utica Television Partners LLC by Media General Inc. approved by FCC June 18, 1997. Sale to The Ackerley Group by Utica Television Partners LLC approved by FCC January 11, 2000. In stock swap, Clear Channel Broadcasting Inc. acquired The Ackerley Group. FCC approved deal May 29, 2002. Sale to present owner by Clear Channel Broadcasting Inc. approved by FCC March 5, 2004.

**Represented (sales):** Millennium Sales & Marketing.

**Represented (legal):** Drinker Biddle & Reath LLP.

**Personnel:**

**Steve Merren**, General Manager.

**Diane Siembab**, Station Manager.

**Jim Castellano**, Sales Manager.

**Bob Glass**, Chief Engineer & Operations Manager.

**Dean Mercler**, Business Manager.

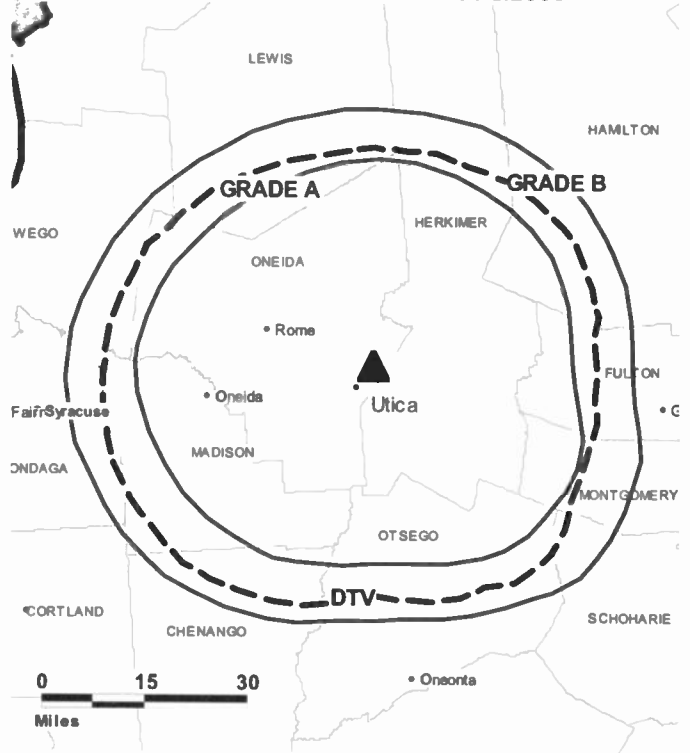
**Kay Howland**, Program Director & Traffic Manager.

**Allen Williams**, Promotion Director.

**Rick Lewis**, Production Manager.

**City of License:** Utica. **Station DMA:** Utica, NY. **Rank:** 169.

WUTR BPCT-20021218AAM GRANTED: 3/8/2005



© 2008 Warren Communications News

Circulation © 2007 Nielsen. Coverage based on Nielsen study.

Grand Total	Cable TV Households	Non-cable TV Households	Total TV Households
Estimated Station Totals *	163,640	26,250	189,890
Average Weekly Circulation (2007)	54,495	5,320	59,815
Average Daily Circulation (2007)			22,443
Station DMA Total	Cable TV Households	Non-cable TV Households	Total TV Households
Estimated Station Totals *	80,160	17,410	97,570
Average Weekly Circulation (2007)	44,099	4,215	48,314
Average Daily Circulation (2007)			19,282
Other DMA Total	Cable TV Households	Non-cable TV Households	Total TV Households
Estimated Station Totals *	83,480	8,840	92,320
Average Weekly Circulation (2007)	10,396	1,105	11,501
Average Daily Circulation (2007)			3,161

\*Estimated station totals are sums of the Nielsen TV and Cable TV household estimates for each county in which the station registers viewing of more than 5% as per the Nielsen Survey Methods.



**WUTR-DT**

**Ch. 30**

**Network Service:** ABC.

**Licensee:** Mission Broadcasting Inc., 544 Red Rock Dr., Wadsworth, OH 44281.

**Studio:** 5956 Smith Hill Rd., Utica, NY 13503.

**Mailing Address:** 5956 Smith Hill Rd., Utica, NY 13503.

**Phone:** 315-797-5220. **Fax:** 315-797-5409.

**E-mail:** smerren@utica.tv

**Web Site:** <http://www.wutr.com/>

**Technical Facilities:** Channel No. 30 (566-572 MHz). Authorized power: 50-kw max. visual, aural. Antenna: 745-ft above av. terrain, 341-ft. above ground, 1562-ft. above sea level.

Latitude	43°	008'	43"
Longitude	75°	10'	35"

**Note:** Latitude and longitude coordinates shown are based on the North American Datum of 1927 (NAD 27) as currently required by the Mass Media Bureau of the FCC.

**Ownership:** Mission Broadcasting Inc. (Group Owner).

**Began Operation:** October 13, 2003.

**Represented (sales):** Millennium Sales & Marketing.

**Represented (legal):** Drinker Biddle & Reath LLP.

**Personnel:**

**Steve Merren**, General Manager.

**Diane Stembab**, Station Manager.

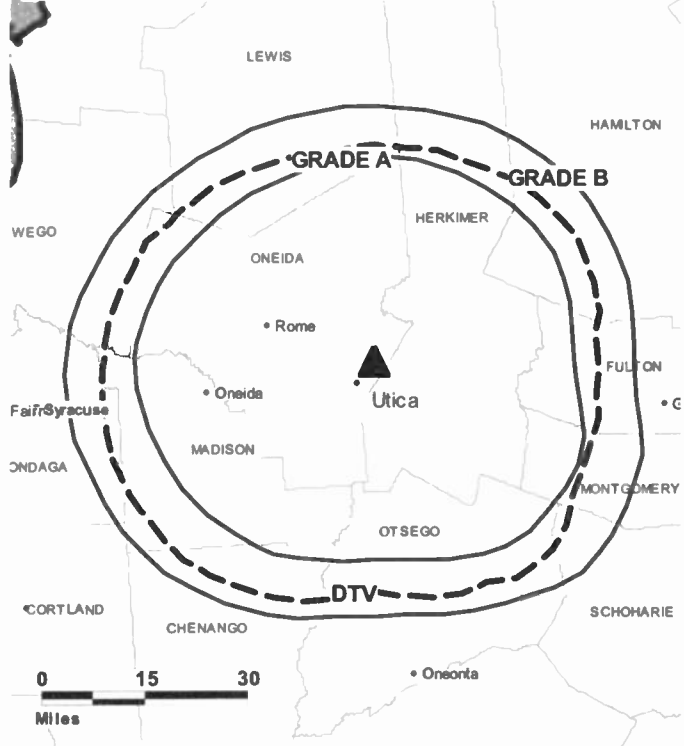
**Jim Castellano**, Sales Manager.

**Bob Glass**, Chief Engineer & Operations Manager.

**Dean Mercier**, Business Manager.

**Kathy Howland**, Program Director & Traffic Manager.

**WUTR-DT BPCDT-19991027ACO GRANTED: 11/18/2003**



© 2008 Warren Communications News

**Allen Williams**, Promotion Director.

**Rick Lewis**, Production Manager.

**City of License:** Utica. **Station DMA:** Utica, NY. **Rank:** 169.

**Nielsen Data:** Not available.

**WWTI**  
**Ch. 50**

**Network Service:** ABC.

**Licensee:** Central NY News Inc., 2625 S Memorial Dr, Ste A, Tulsa, OK 74129.

**Studio:** 1222 Arsenal St., Watertown, NY 13601.

**Mailing Address:** PO Box 6250, Watertown, NY 13601.

**Phone:** 315-785-8850. **Fax:** 315-785-0127.

**E-mail:** davidmales@clearchannel.com

**Web Site:** http://www.newswatch50.com

**Technical Facilities:** Channel No. 50 (686-692 MHz). Authorized power: 1000-kw max. visual, 100-kw aural. Antenna: 1270-ft above av. terrain, 974-ft. above ground, 2470-ft. above sea level.

Latitude 43° 52' 47"  
Longitude 75° 43' 12"

**Transmitter:** Hayes Rd., near Denmark.

**Note:** Latitude and longitude coordinates shown are based on the North American Datum of 1927 (NAD 27) as currently required by the Mass Media Bureau of the FCC.

**Ownership:** Clear Channel Communications Inc. (Group Owner).

**Began Operation:** January 3, 1988. In stock swap, Clear Channel Broadcasting Inc. acquired The Ackerley Group. FCC approved deal May 29, 2002 (Vol. 41:42, 42:22). Sale to TV Acquisition LLC pends.

**Represented (sales):** Blair Television.

**Represented (legal):** Wiley Rein.

**Personnel:**

**David J. Males**, General Manager & National Sales Manager.

**Peter Downey**, General Sales Manager.

**John Moore**, News Director.

**Keith Rudes**, Chief Engineer.

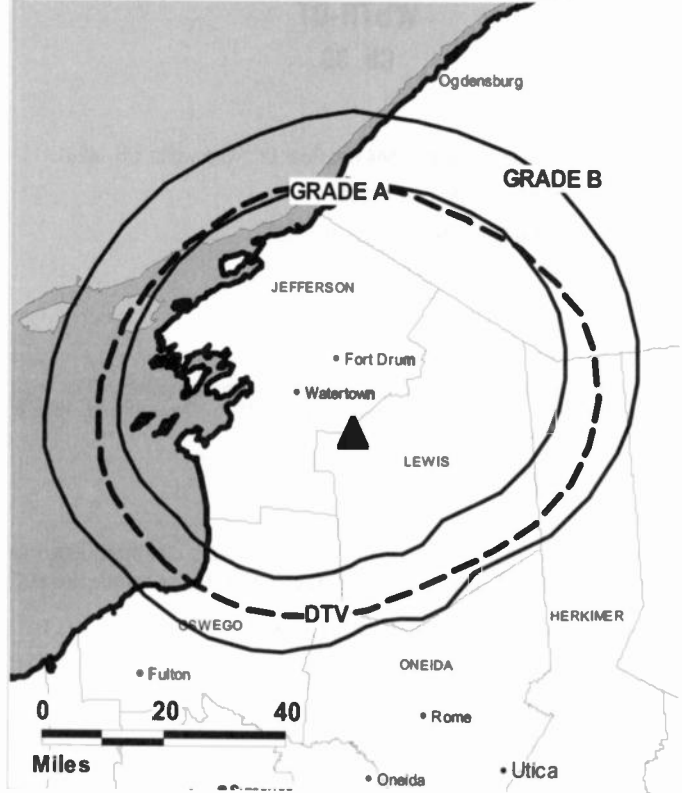
**Vince Spicolo**, Program Director.

**Bobby Walker**, Production & Creative Services Director.

**Bill Doyle**, Local Sales Manager.

**City of License:** Watertown. **Station DMA:** Watertown, NY. **Rank:** 177.

WWTI BMLCT-20050829ABX GRANTED: 5/19/2006



© 2008 Warren Communications News

Circulation © 2007 Nielsen. Coverage based on Nielsen study.

GrandTotal	Cable TV Households	Non-cable TV Households	Total TV Households
Estimated Station Totals *	62,490	31,560	94,050
Average Weekly Circulation (2007)	33,700	4,680	38,380
Average Daily Circulation (2007)			15,052

Station DMA Total	Cable TV Households	Non-cable TV Households	Total TV Households
Estimated Station Totals *	62,490	31,560	94,050
Average Weekly Circulation (2007)	33,700	4,680	38,380
Average Daily Circulation (2007)			15,052

\*Estimated station totals are sums of the Nielsen TV and Cable TV household estimates for each county in which the station registers viewing of more than 5% as per the Nielsen Survey Methods.

**WWTI-DT**  
**Ch. 21**

**Network Service:** CW, ABC.

**Licensee:** Central NY News Inc., 2625 S Memorial Dr, Ste A, Tulsa, OK 74129.

**Studio:** 1222 Arsenal St., Watertown, NY 13601.

**Mailing Address:** PO Box 6250, Watertown, NY 13601.

**Phone:** 315-785-8850. **Fax:** 315-785-0127.

**E-mail:** davidmales@clearchannel.com

**Web Site:** <http://www.newswatch50.com>

**Technical Facilities:** Channel No. 21 (512-518 MHz). Authorized power: 25-kw max. visual, aural. Antenna: 1086-ft above av. terrain, 801-ft. above ground, 2297-ft. above sea level.

Latitude	43°	52'	47"
Longitude	75°	43'	12"

**Note:** Latitude and longitude coordinates shown are based on the North American Datum of 1927 (NAD 27) as currently required by the Mass Media Bureau of the FCC.

**Ownership:** Clear Channel Communications Inc. (Group Owner).

**Began Operation:** Station operating; no on-air date

**Represented (sales):** Blair Television.

**Represented (legal):** Wiley Rein.

**Personnel:**

**David J. Males**, General Manager.

**Peter Downey**, General Sales Manager.

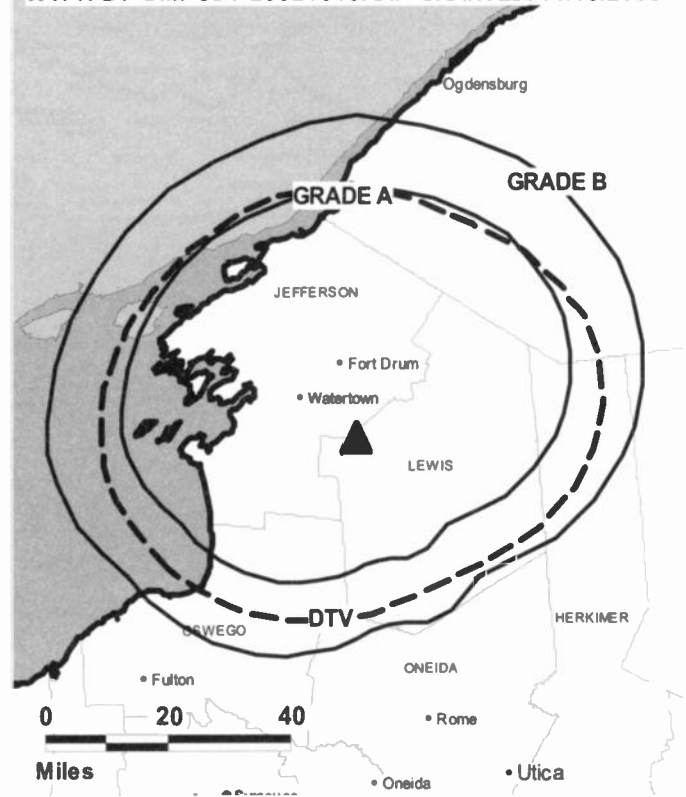
**Bill Doyle**, Local Sales Manager.

**John Moore**, News Director.

**Keith Rudes**, Chief Engineer.

**Vince Spicolo**, Program Director.

WWTI-DT B MPCDT-20021018AAF GRANTED: 11/18/2003

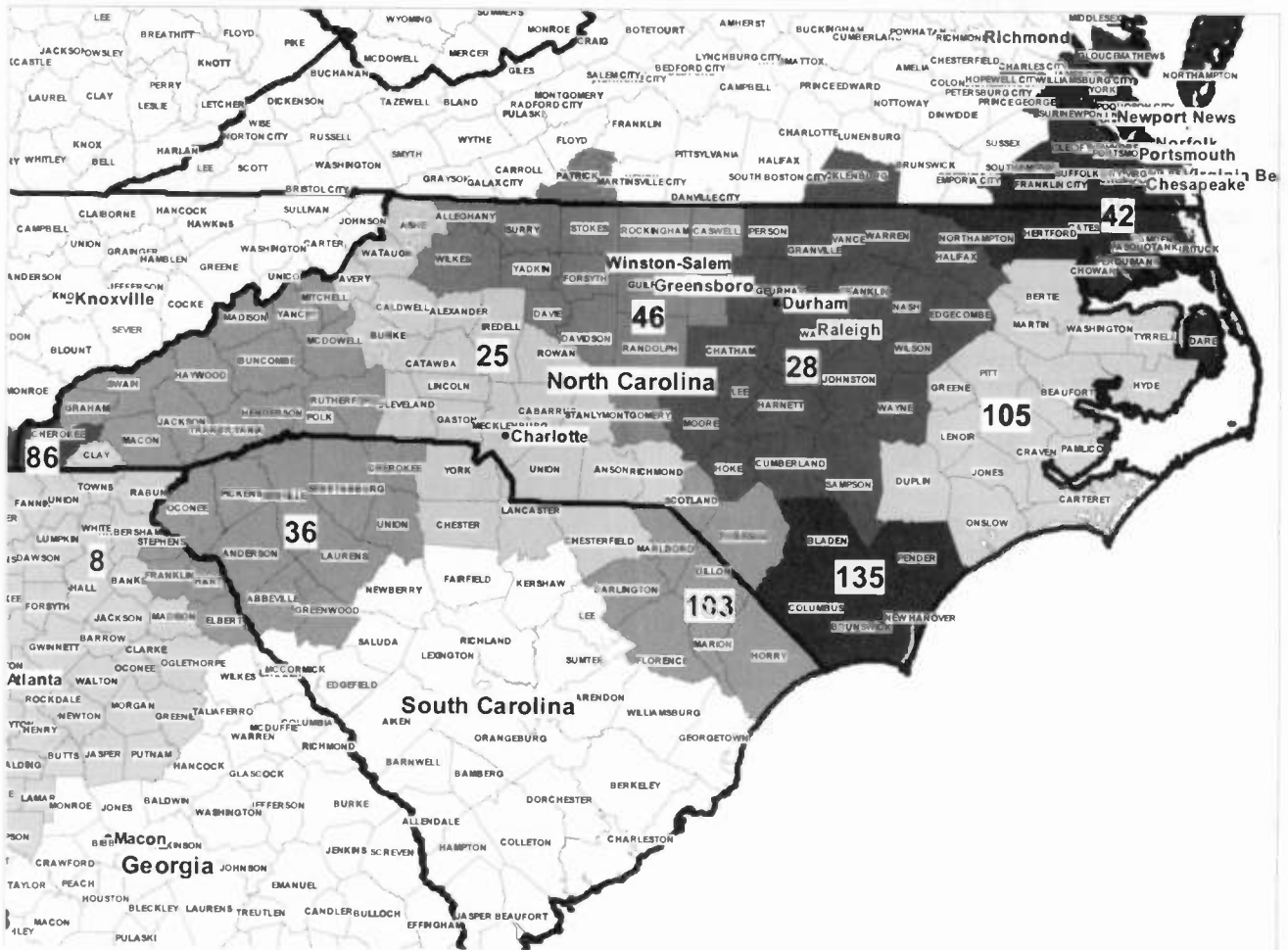


© 2008 Warren Communications News

**Bobby Walker**, Production & Creative Services Director.

**City of License:** Watertown. **Station DMA:** Watertown, NY. **Rank:** 177.

**Nielsen Data:** Not available.



© 2008 Warren Communications News

MARKET	NIelsen DMA TV HOUSEHOLDS	RANK	MARKET AREA COMMERCIAL STATIONS
Atlanta, GA	2,310,490	8	WAGA (5); WAGA-DT (27); WATL (36); WATL-DT (25); WGCL-DT (19); WGCL-TV (46); WHSG-DT (44); WHSG-TV (63); WPXA (14); WPXA-DT (51); WSB-DT (39); WSB-TV (2); WTBS (17); WTBS-DT (20); WUPA (69); WUPA-DT (43); WUVG-DT (48); WUVG-TV (34); WXIA-DT (10); WXIA-TV (11)
Charlotte, NC	1,085,640	25	WAXN-DT (50); WAXN-TV (64); WBTV (3); WBTV-DT (23); WCCB (18); WCCB-DT (27); WCNC-DT (22); WCNC-TV (36); WHKY-DT (40); WHKY-TV (14); WJZY (46); WJZY-DT (47); WMYT-DT (39); WMYT-TV (55); WSOC-DT (34); WSOC-TV (9)
Raleigh-Durham (Fayetteville), NC	1,039,890	28	WFPX (62); WFPX-DT (36); WLFL (22); WLFL-DT (57); WNCN (17); WNCN-DT (55); WRAL-DT (53); WRAL-TV (5); WRAY-DT (42); WRAY-TV (30); WRAX (50); WRAX-DT (49); WRDC (28); WRDC-DT (27); WRPX (47); WRPX-DT (15); WTVD (11); WTVD-DT (52); WUVC-DT (38); WUVC-TV (40)
Greenville-Spartanburg-Anderson, SC-Asheville, NC	838,270	36	WGGS-DT (35); WGGS-TV (16); WHNS (21); WHNS-DT (57); WLOS (13); WLOS-DT (56); WMYA-DT (14); WMYA-TV (40); WNEG-TV (32); WSPA-DT (53); WSPA-TV (7); WYCW (62); WYCW-DT (45); WYFF (4); WYFF-DT (59)
Norfolk-Portsmouth-Newport News, VA	717,440	42	WAVY-DT (31); WAVY-TV (10); WGNT (27); WGNT-DT (50); WHRE (21); WPXV (49); WPXV-DT (46); WTKR (3); WTKR-DT (40); WTVZ-DT (38); WTVZ-TV (33); WVBT (43); WVBT-DT (29); WVEC-DT (41); WVEC-TV (13)
Greensboro-High Point-Winston Salem, NC	671,980	46	WCWG (20); WCWG-DT (19); WFMY-DT (51); WFMY-TV (2); WGHP (8); WGHP-DT (35); WGPX (16); WGPX-DT (14); WLXI-DT (43); WLXI-TV (61); WMYV (48); WMYV-DT (33); WXII-DT (31); WXII-TV (12); WXLV-DT (29); WXLV-TV (45)
Chattanooga, TN	353,680	86	WDEF-DT (47); WDEF-TV (12); WDSI-DT (40); WDSI-TV (61); WELF-DT (16); WELF-TV (23); WFLI-DT (42); WFLI-TV (53); WRCB-DT (13); WRCB-TV (3); WTVC (9); WTVC-DT (35)
Myrtle Beach-Florence, SC	279,820	103	WBTW (13); WBTW-DT (56); WFXB (43); WFXB-DT (18); WPDE-DT (16); WPDE-TV (15); WWMB (21); WWMB-DT (20)
Greenville-New Bern-Washington, NC	276,020	105	WCTI-DT (48); WCTI-TV (12); WEPX (38); WFXI (8); WFXI-DT (24); WITN-DT (32); WITN-TV (7); WNCT-DT (10); WNCT-TV (9); WPXU-DT (34); WPXU-TV (35); WYDO (14)
Wilmington, NC	179,760	135	WECT (6); WECT-DT (44); WSFX-DT (30); WSFX-TV (26); WWAY (3); WWAY-DT (46)

(Continued on next page)

North Carolina *Digital* Station Totals as of  
October 1, 2007

	VHF	UHF	TOTAL
Commercial Television	1	34	35
Educational Television	1	11	12
	2	45	47

North Carolina Analog Station Totals as of  
October 1, 2007

	VHF	UHF	TOTAL
Commercial Television	14	23	37
Educational Television	2	10	12
	16	33	49

**WLOS**

**Ch. 13**

**(Affiliated with WMYA-TV, Anderson)**

**Network Service:** ABC.

**Licensee:** WLOS Licensee LLC, c/o Pillsbury Winthrop Shaw Pittman LLP, 2300 N St. NW, Washington, DC 20037-1128.

**Studios:** 110 Technology Dr., Asheville, NC 28803; 100 Verdae Blvd., Suite 410, Greenville, SC 29607.

**Mailing Address:** PO Box 1300, Asheville, NC 28802.

**Phone:** 864-297-1313 (Greenville); 828-684-1340 (Asheville).

**Fax:** 864-297-8085 (Greenville).

**E-mail:** news@wlos.com

**Web Site:** http://www.wlos.com

**Technical Facilities:** Channel No. 13 (210-216 MHz). Authorized power: 178-kw visual, 19.6-kw aural. Antenna: 2804-ft above av. terrain, 339-ft. above ground, 6056-ft. above sea level.

Latitude 35° 25' 32.21"  
Longitude 82° 45' 25.06"

**Transmitter:** Mount Pisgah.

**Note:** Latitude and longitude coordinates shown are based on the North American Datum of 1927 (NAD 27) as currently required by the Mass Media Bureau of the FCC.

**Satellite Earth Stations:** Transmitter RCA; AFC, 3.6-meter Ku-band; Comtech, 5-meter Ku-band; Vertex, 6.1-meter C-band; Standard Communications, M/A-Com, DX Antenna receivers.

**SNG Mobile Dish:** Andrew, 2.4-meter Ku-band.

**News Services:** UPI, Carolina News Network, AP.

**LMA:** Local marketing agreement with WMYA-TV (M), Anderson.

**Ownership:** Sinclair Broadcast Group Inc. (Group Owner).

**Began Operation:** September 18, 1954. Sale to Anchor Media Holdings by Wometco Broadcasting Co. approved by FCC April 10, 1987. Transfer of control to Continental Broadcasting approved by FCC June 30, 1993. Sale to Better Communications approved by FCC July 20, 1994 (Television Digest, Vol. 34:20). Sale to present owner by Better Communications approved by FCC June 27, 1997.

**Represented (sales):** Millennium Sales & Marketing.

**Represented (legal):** Pillsbury Winthrop Shaw Pittman LLP.

**Represented (engineering):** Smith & Fisher.

**Personnel:**

Jack Connors, General Manager.

Audra Swain, General Sales Manager.

Greg Conner, Local Sales Manager.

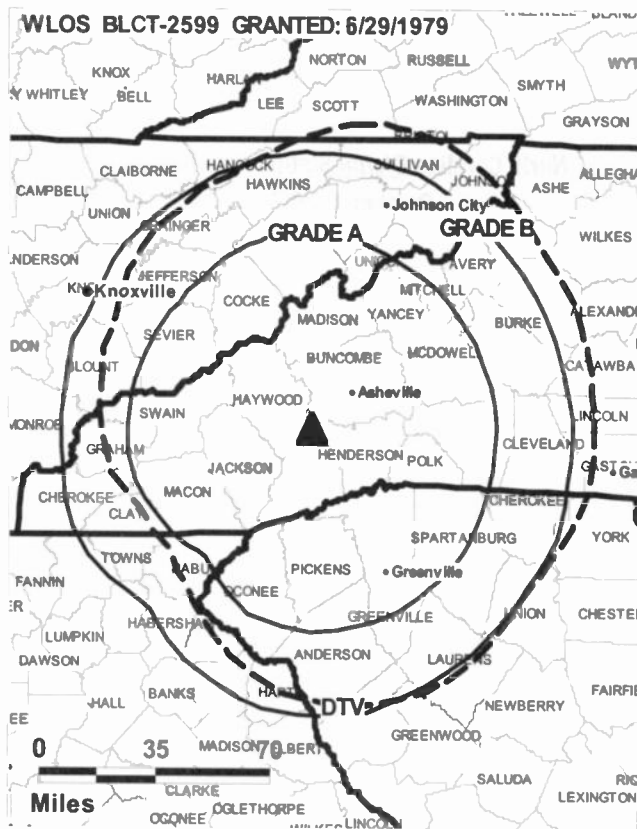
Ron Bass, Local Sales Manager.

Tracy Bazon, National Sales Manager.

Tom Loebig, News Director.

Jim Carrier, Chief Engineer.

Darrell Rhoden, Business Manager.



Guy Chancey, Program & Promotion Director.

Debbie Barnstable, Research Director.

Geraldine Destasio, Traffic Manager.

City of License: Asheville.

Station DMA: Greenville-Spartanburg-Anderson, SC-Asheville, NC. Rank: 36.

Circulation © 2007 Nielsen. Coverage based on Nielsen study.

Grand Total	Cable TV Households	Non-cable TV Households	Total TV Households
Estimated Station Totals *	459,370	459,590	918,960
Average Weekly Circulation (2007)	288,594	228,080	516,674
Average Daily Circulation (2007)			258,550
Station DMA Total	Cable TV Households	Non-cable TV Households	Total TV Households
Estimated Station Totals *	413,340	409,640	822,980
Average Weekly Circulation (2007)	276,100	223,570	499,670
Average Daily Circulation (2007)			253,645
Other DMA Total	Cable TV Households	Non-cable TV Households	Total TV Households
Estimated Station Totals *	46,030	49,950	95,980
Average Weekly Circulation (2007)	12,494	4,510	17,004
Average Daily Circulation (2007)			4,905

\*Estimated station totals are sums of the Nielsen TV and Cable TV household estimates for each county in which the station registers viewing of more than 5% as per the Nielsen Survey Methods.

**WLOS-DT**  
**Ch. 56**

**Network Service:** ABC.

**Grantee:** WLOS Licensee LLC, c/o Pillsbury Winthrop Shaw Pittman LLP, 2300 N St. NW, Washington, DC 20037-1128.

**Studios:** 110 Technology Dr., Asheville, NC 28803; 100 Verdae Blvd., Suite 410, Greenville, SC 29607.

**Mailing Address:** PO Box 1300, Asheville, NC 28802.

**Phone:** 864-297-1313; 828-684-1340. **Fax:** 864-297-8085.

**E-mail:** news@wlos.com

**Web Site:** http://www.wlos.com

**Technical Facilities:** Channel No. 56 (722-728 MHz). Authorized power: 1000-kw max. visual, aural. Antenna: 2738-ft above av. terrain, 245-ft. above ground, 5964-ft. above sea level.

Latitude	35°	25'	32"
Longitude	82°	45'	25"

**Note:** Latitude and longitude coordinates shown are based on the North American Datum of 1927 (NAD 27) as currently required by the Mass Media Bureau of the FCC.

**Ownership:** Sinclair Broadcast Group Inc. (Group Owner).

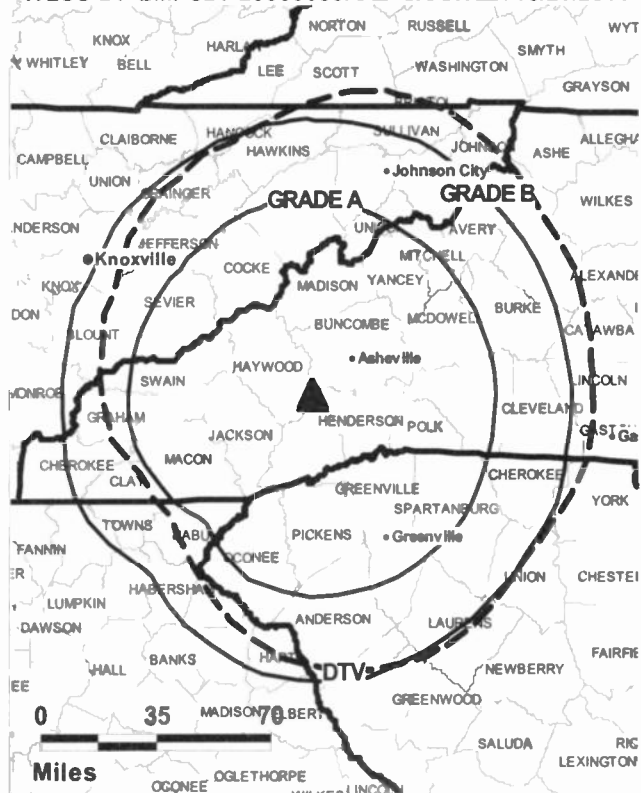
**Began Operation:** October 1, 2002. Standard Definition. Station operating under Special Temporary Authority at 14.9-kw max. visual.

**Represented (sales):** Millennium Sales & Marketing.

**Personnel:**

- Jack Connors, General Manager.
- Audra Swain, General Sales Manager.
- Greg Conner, Local Sales Manager.
- Ron Bass, Local Sales Manager.
- Tracy Bazon, National Sales Manager.
- Tom Loebig, News Director.
- Jim Carrier, Chief Engineer.
- Darrell Rhoden, Business Manager.

**WLOS-DT BMPCDT-20060630AAL GRANTED: 10/23/2006**



© 2008 Warren Communications News

**Guy Chancey, Program & Promotion Director.**

**Debbie Barnstable, Research Director.**

**Geraldine Destasio, Traffic Manager.**

**City of License:** Asheville.

**Station DMA:** Greenville-Spartanburg-Anderson, SC-Asheville, NC. **Rank:** 36.

**Nielsen Data:** Not available.

**WYCW**  
(formerly WASV-TV)  
**Ch. 62**

**Network Service:** CW.

**Licensee:** Media General Communications Holdings LLC, 333 E Franklin St, Richmond, VA 23219.

**Studio:** 250 International Dr., Spartanburg, SC 29303.

**Mailing Address:** PO Box 1717, Spartanburg, SC 29304.

**Phone:** 864-576-7777. **Fax:** 864-595-4615.

**E-mail:** upn62@wasv.com

**Web Site:** http://www.carolinascw.com

**Technical Facilities:** Channel No. 62 (758-764 MHz). Authorized power: 5000-kw max. visual, aural. Antenna: 1823-ft above av. terrain, 696-ft. above ground, 4121-ft. above sea level.

Latitude 35° 13' 20"  
Longitude 82° 32' 58"

**Note:** Latitude and longitude coordinates shown are based on the North American Datum of 1927 (NAD 27) as currently required by the Mass Media Bureau of the FCC.

**Multichannel TV Sound:** Stereo only.

**Satellite Earth Stations:** Transmitter Harris; Microdyne, Ku & C-band; Andrew, Ku & C-band.

**LMA:** Local marketing agreement with WSPA-TV (C), Spartanburg.

**Ownership:** Media General Inc. (Group Owner).

**Began Operation:** June 1, 1986. Due to financial & technical difficulties, station ceased operations from early 1991 until April 1994, when it resumed service at reduced power. On January 17, 1996, storm caused tower to collapse. Station resumed operations August 1996. Sale to present owner by Pappas Telecasting Companies approved by FCC January 15, 2002.

**Represented (legal):** Borsari & Paxson.

**Personnel:**

Phil Lane, Vice President & General Manager.

Randy Ingram, Station & General Sales Manager.

Kelly Oliver, Local Sales Manager.

Ken Elmore, News Director.

Ron Peeler, Chief Engineer.

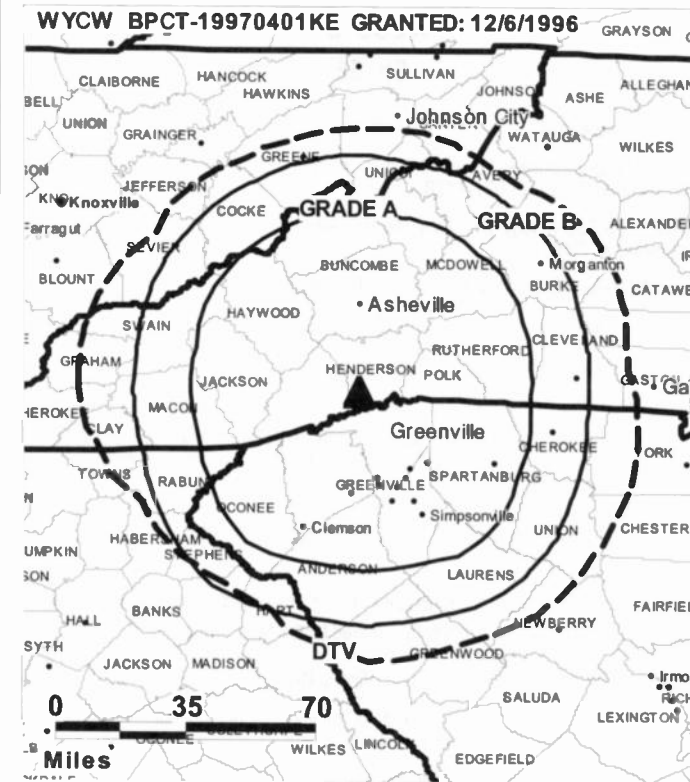
Laura Nunamacher, Business Manager.

Shukriyyah Fareed, Program Director.

Bill Shatten, Promotion & Public Affairs Manager.

Heather Campbell, Production Manager.

Gladys Davis, Traffic Manager.



© 2008 Warren Communications News

**City of License:** Asheville.

**Station OMA:** Greenville-Spartanburg-Anderson, SC-Asheville, NC. Rank: 36.

Circulation © 2007 Nielsen. Coverage based on Nielsen study.

GrandTotal	Cable TV Households	Non-cable TV Households	Total TV Households
Estimated Station Totals *	410,980	399,320	810,300
Average Weekly Circulation (2007)	98,735	75,353	174,088
Average Daily Circulation (2007)			58,252
<b>Station DMA Total</b>	<b>Cable TV Households</b>	<b>Non-cable TV Households</b>	<b>Total TV Households</b>
Estimated Station Totals *	407,970	399,320	807,290
Average Weekly Circulation (2007)	98,247	75,353	173,600
Average Daily Circulation (2007)			58,193
<b>Other DMA Total</b>	<b>Cable TV Households</b>	<b>Non-cable TV Households</b>	<b>Total TV Households</b>
Estimated Station Totals *	3,010	0	3,010
Average Weekly Circulation (2007)	488	0	488
Average Daily Circulation (2007)			59

\*Estimated station totals are sums of the Nielsen TV and Cable TV household estimates for each county in which the station registers viewing of more than 5% as per the Nielsen Survey Methods.



**WYCW-DT**  
**(formerly WASV-DT)**  
**Ch. 45**

**Network Service:** CW.

**Grantee:** Media General Communications Holdings LLC, 333 E Franklin St, Richmond, VA 23219.

**Studio:** 250 International Dr., Spartanburg, SC 29303.

**Mailing Address:** PO Box 1717, Spartanburg, SC 29304.

**Phone:** 864-576-7777. **Fax:** 864-595-4615.

**E-mail:** upn62@wasv.com

**Web Site:** <http://www.carolinascw.com>

**Technical Facilities:** Channel No. 45 (656-662 MHz). Authorized power: 1000-kw max. visual, aural. Antenna: 1821-ft above av. terrain, 696-ft. above ground, 4121-ft. above sea level.

Latitude	35°	13'	20"
Longitude	82°	32'	58"

**Note:** Latitude and longitude coordinates shown are based on the North American Datum of 1927 (NAD 27) as currently required by the Mass Media Bureau of the FCC.

**Ownership:** Media General Inc. (Group Owner).

**Began Operation:** March 8, 2002.

**Personnel:**

**Phil Lane**, Vice President & General Manager.

**Randy Ingram**, Station & General Sales Manager.

**Kelly Oliver**, Local Sales Manager.

**Ken Elmore**, News Director.

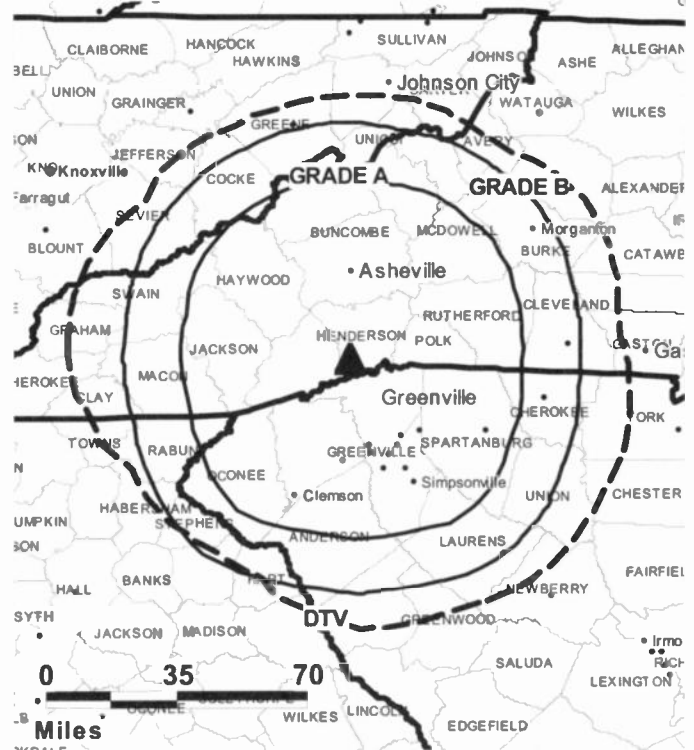
**Ron Peeler**, Chief Engineer.

**Laura Nunamacher**, Business Manager.

**Shukriyyah Fareed**, Program Director.

**Bill Shatten**, Promotion & Public Affairs Manager.

WYCW-DT BPCDT-19991101AGU GRANTED: 1/24/2001



© 2008 Warren Communications News

**Heather Campbell**, Production Manager.

**Gladys Davis**, Traffic Manager.

**City of License:** Asheville.

**Station DMA:** Greenville-Spartanburg-Anderson, SC-Asheville, NC. Rank: 36.

**Nielsen Data:** Not available.

**WJZY**  
**Ch. 46**

**Network Service:** CW.

**Licensee:** WJZY-TV Inc., PO Box 668400, 3501 Performance Rd., Charlotte, NC 28266-8400.

**Studio:** 3501 Performance Rd., Charlotte, NC 28214.

**Mailing Address:** PO Box 668400, Charlotte, NC 28266-8400.

**Phone:** 704-398-0046. **Fax:** 704-393-8407.

**E-mail:** info@upn46.com

**Web Site:** http://www.wjzy.com/days/18.shtml

**Technical Facilities:** Channel No. 46 (662-668 MHz). Authorized power: 5000-kw max. visual, 500-kw aural. Antenna: 1948-ft above av. terrain, 1921-ft. above ground, 2721-ft. above sea level.

Latitude 35° 21' 44"  
Longitude 81° 09' 19"

**Transmitter:** 2.9-mi. NE of Dallas, 0.7-mi. SE of intersection of Hwys. 1001 & 1836.

**Note:** Latitude and longitude coordinates shown are based on the North American Datum of 1927 (NAD 27) as currently required by the Mass Media Bureau of the FCC.

**Multichannel TV Sound:** Stereo and separate audio program.

**Satellite Earth Stations:** Transmitter Astron; United Satellite Systems, 4.5-meter Ku-band; United Satellite Systems, 5-meter C-band; Scientific-Atlanta receivers.

**Ownership:** Capitol Broadcasting Co. Inc. (Group Owner).

**Began Operation:** July 8, 1987. Sale to present owner approved by FCC November 20, 1987.

**Represented (sales):** TeleRep Inc.

**Represented (legal):** Holland & Knight LLP.

**Represented (engineering):** Moffet, Larson & Johnson Inc.

**Personnel:**

Will Davis, Vice President & General Manager.

Shawn Harris, General Sales Manager.

Matthew Livoti, Local Sales Manager.

Brian Corrigan, National Sales Manager.

John Bishop, Engineering Manager.

Jacqueline Draper, Business Manager.

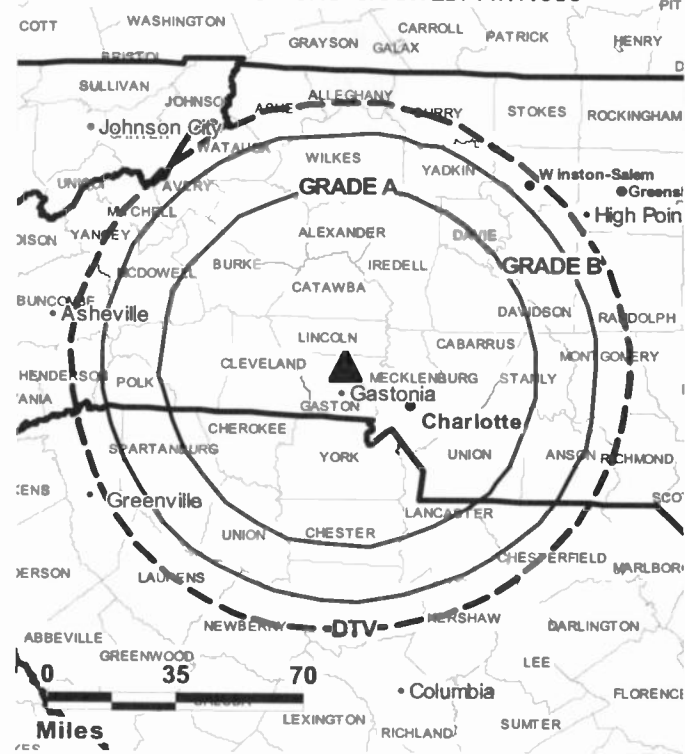
Joe Heaton, Program Director.

Andre Boyd, Promotion & Marketing Manager.

Mary Sellars, Traffic Manager.

**City of License:** Belmont. **Station DMA:** Charlotte, NC. **Rank:** 25.

**WJZY BMPCT-19860410KG GRANTED: 11/7/1986**



© 2008 Warren Communications News

Circulation © 2007 Nielsen. Coverage based on Nielsen study.

Grand Total	Cable TV Households	Non-cable TV Households	Total TV Households
Estimated Station Totals *	685,040	488,750	1,173,790
Average Weekly Circulation (2007)	177,973	117,016	294,989
Average Daily Circulation (2007)			101,886
Station DMA Total	Cable TV Households	Non-cable TV Households	Total TV Households
Estimated Station Totals *	648,550	390,250	1,038,800
Average Weekly Circulation (2007)	171,909	109,245	281,154
Average Daily Circulation (2007)			97,369
Other DMA Total	Cable TV Households	Non-cable TV Households	Total TV Households
Estimated Station Totals *	36,490	98,500	134,990
Average Weekly Circulation (2007)	6,064	7,771	13,835
Average Daily Circulation (2007)			4,517

\*Estimated station totals are sums of the Nielsen TV and Cable TV household estimates for each county in which the station registers viewing of more than 5% as per the Nielsen Survey Methods.

**WJZY-DT**

**Ch. 47**

**Network Service:** CW.

**Grantee:** WJZY-TV Inc., PO Box 668400, 3501 Performance Rd., Charlotte, NC 28266-8400.

**Studio:** 3501 Performance Rd., Charlotte, NC 28214-9056.

**Mailing Address:** PO Box 668400, Charlotte, NC 28266-8400.

**Phone:** 704-398-0046. **Fax:** 704-393-8407.

**E-mail:** info@wjzy.com

**Web Site:** http://www.wjzy.com/days/18.shtml

**Technical Facilities:** Channel No. 47 (668-674 MHz). Authorized power: 225-kw max. visual, aural. Antenna: 1814-ft above av. terrain, 1780-ft. above ground, 2725-ft. above sea level.

Latitude	35°	21'	44"
Longitude	81°	09'	19"

**Note:** Latitude and longitude coordinates shown are based on the North American Datum of 1927 (NAD 27) as currently required by the Mass Media Bureau of the FCC.

**Ownership:** Capitol Broadcasting Co. Inc. (Group Owner).

**Began Operation:** May 14, 2002. Station operating under Special Temporary Authority at 400-kw max. visual.

**Represented (legal):** Holland & Knight LLP.

**Represented (sales):** TeleRep Inc.

**Personnel:**

**Will Davis,** Vice President & General Manager.

**Shawn Harris,** General Sales Manager.

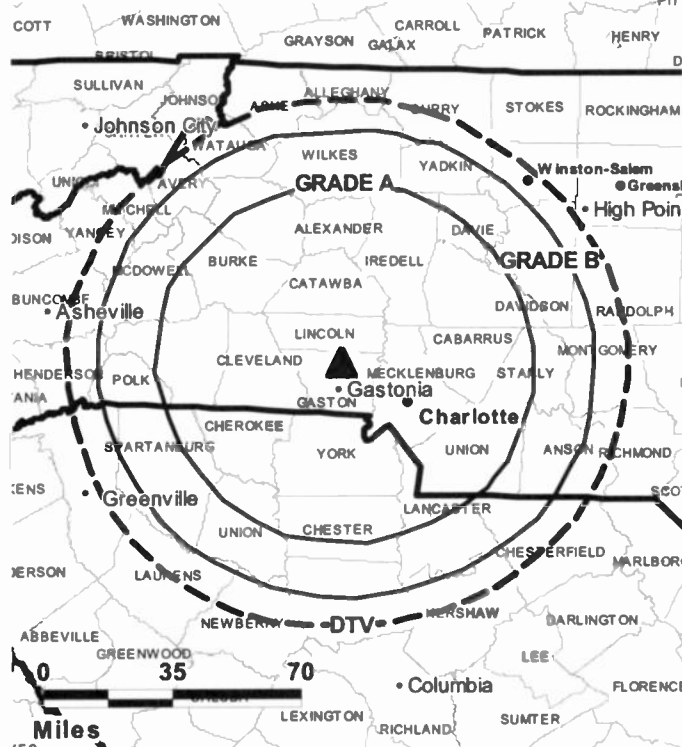
**Matthew Livoti,** Local Sales Manager.

**Brian Corrigan,** National Sales Manager.

**John Bishop,** Engineering Manager.

**Jacqueline Draper,** Business Manager.

**WJZY-DT BPCDT-19990927AAK GRANTED: 1/11/2001**



© 2008 Warren Communications News

**Joe Heaton,** Program Director.

**Andre Boyd,** Promotion & Marketing Manager.

**Mary Sellars,** Traffic Manager.

**City of License:** Belmont. **Station DMA:** Charlotte, NC. **Rank:** 25.

**Nielsen Data:** Not available.

**WGPX**  
**Ch. 16**

**Network Service:** ION.

**Licensee:** Paxson Greensboro License Inc., 601 Clearwater Park Rd., West Palm Beach, FL 33401-6233.

**Studio:** 1114 N. O'Henry Blvd., Greensboro, NC 27405.

**Sales Office:** 700 Coliseum Dr., Winston-Salem, NC 27106.

**Mailing Address:** 1114 N. O'Henry Blvd., Greensboro, NC 27405.

**Phone:** 336-272-9227. **Fax:** 336-703-6138.

**E-mail:** ghaywood@hearst.com

**Web Site:** <http://www.ionline.tv>

**Technical Facilities:** Channel No. 16 (482-488 MHz). Authorized power: 4970-kw max. visual, aural. Antenna: 791-ft above av. terrain, 774-ft. above ground, 1512-ft. above sea level.

Latitude	36°	14'	54"
Longitude	79°	39'	21"

**Transmitter:** Approx. 0.4-mi. E of US 29, 0.5-mi. W of Rte. 2629, 0.3-mi. N of Rockingham/Guilford county line.

**Note:** Latitude and longitude coordinates shown are based on the North American Datum of 1927 (NAD 27) as currently required by the Mass Media Bureau of the FCC.

**Satellite Earth Station:** Transmitter Comark; Paracclipse, 3-meter C-band; M/A-Com, ChannelMaster receivers.

**Ownership:** ION Media Networks Inc. (Group Owner).

**Began Operation:** August 7, 1984. Sale to Keam family members by National Group Telecommunications of Burlington Inc. approved by FCC August 18, 1983. Sale of 20% to Carmelo Selestre from Keam family members approved by FCC November 7, 1984. Sale to Television Communications Inc. (Jack Rehburg, et al.) approved by FCC November 20, 1985. Sale to present owner by Television Communications Inc. approved by FCC July 15, 1996. Transfer to CIG Media LLC pending.

**Represented (legal):** Dow Lohnes PLLC.

**Personnel:**

Glenn Haywood, General Manager.

Denise Sappington, Sales Manager.

Susan Chappell, National Sales Manager.

Keith Coleman, Master Control Supervisor.

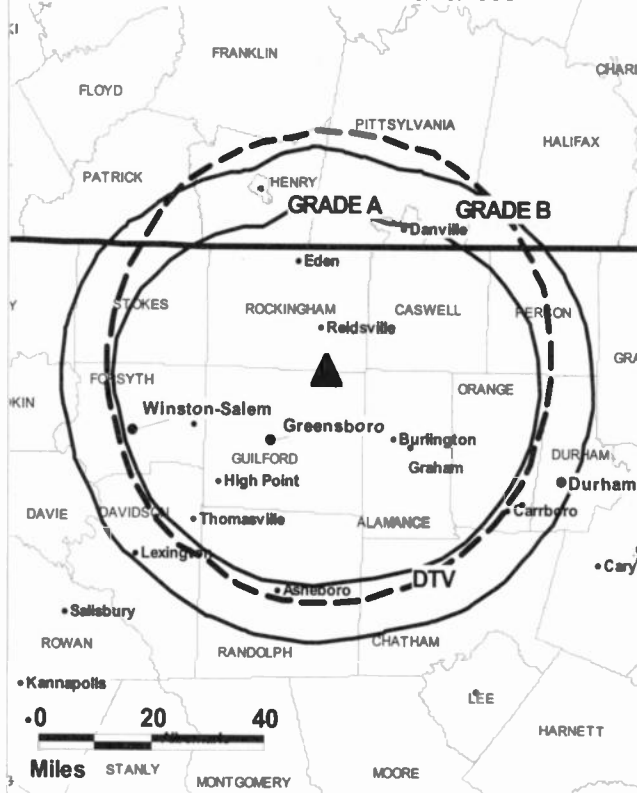
Dana Lambert, Business Manager.

Leslie Coffield, Promotion Director.

Stephanie Black, Traffic Manager.

Eric Brown, Public Affairs Director.

WGPX BPCT19960710KI GRANTED: 3/23/1998



© 2008 Warren Communications News

**City of License:** Burlington.

**Station OMA:** Greensboro-High Point-Winston Salem, NC. Rank: 46.

Circulation © 2007 Nielsen. Coverage based on Nielsen study.

GrandTotal	Cable TV Households	Non-cable TV Households	Total TV Households
Estimated Station Totals *	393,870	143,590	537,460
Average Weekly Circulation (2007)	31,413	14,758	46,171
Average Daily Circulation (2007)			12,916
Station OMA Total	Cable TV Households	Non-cable TV Households	Total TV Households
Estimated Station Totals *	393,870	143,590	537,460
Average Weekly Circulation (2007)	31,413	14,758	46,171
Average Daily Circulation (2007)			12,916

\*Estimated station totals are sums of the Nielsen TV and Cable TV household estimates for each county in which the station registers viewing of more than 5% as per the Nielsen Survey Methods.

**WGPX-DT**  
**Ch. 14**

**Network Service:** ION.

**Licensee:** Paxson Greensboro License Inc., 601 Clearwater Park Rd., West Palm Beach, FL 33401-6233.

**Studio:** 1114 N. O'Henry Blvd., Greensboro, NC 27405.

**Sales Office:** 700 Coliseum Dr., Winston-Salem, NC 27106.

**Mailing Address:** 1114 N. O'Henry Blvd., Greensboro, NC 27405.

**Phone:** 336-272-9227. **Fax:** 336-703-6138.

**E-mail:** ghaywood@hearst.com

**Web Site:** <http://www.ionline.tv>

**Technical Facilities:** Channel No. 14 (470-476 MHz). Authorized power: 95-kw max. visual, aural. Antenna: 699-ft above av. terrain, 690-ft. above ground, 1428-ft. above sea level.

Latitude	36°	14'	54"
Longitude	79°	39'	21"

**Transmitter:** Approx. 0.62-mi. at 71 degrees T from US. Hwy 29 & Benaja Rd. intersection.

**Note:** Latitude and longitude coordinates shown are based on the North American Datum of 1927 (NAD 27) as currently required by the Mass Media Bureau of the FCC.

**Ownership:** ION Media Networks Inc. (Group Owner).

**Began Operation:** Station operating; no on-air date

**Represented (legal):** Dow Lohnes PLLC.

**Represented (engineering):** du Treil, Lundin & Rackley Inc.

**Personnel:**

**Glenn Haywood,** General Manager.

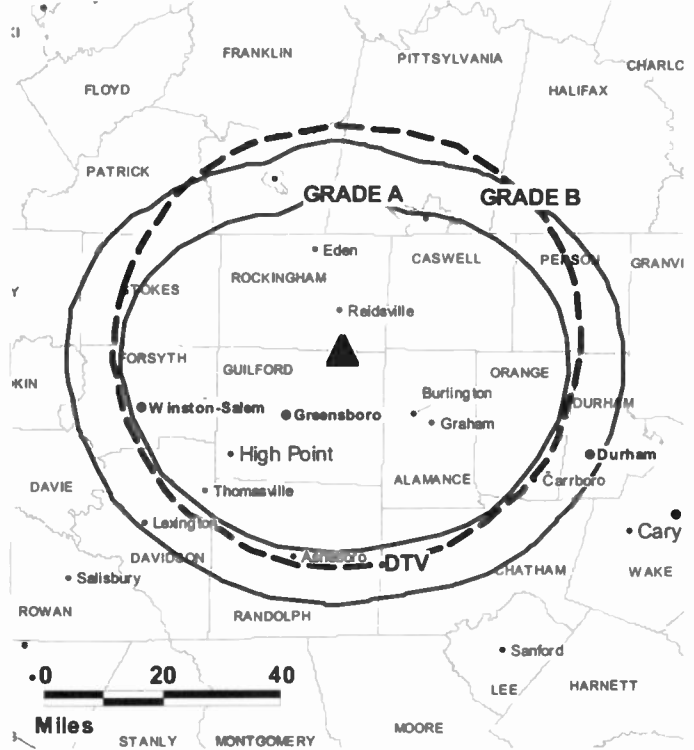
**Denise Sappington,** Sales Manager.

**Susan Chappell,** National Sales Manager.

**Keith Coleman,** Master Control Supervisor.

**Dana Lambert,** Business Manager.

**WGPX-DT BMPCDT-20030123ACH GRANTED: 3/14/2003**



© 2008 Warren Communications News

**Leslie Coffield,** Promotion Director.

**Stephanie Black,** Traffic Manager.

**Eric Brown,** Public Affairs Director.

**City of License:** Burlington.

**Station DMA:** Greensboro-High Point-Winston Salem, NC. **Rank:** 46.

**Nielsen Data:** Not available.

**WBTV**  
**Ch. 3**

**Network Service:** CBS.

**Licensee:** WBTV Inc., One Julian Price Place, Charlotte, NC 28208.

**Studio:** One Julian Price Place, Charlotte, NC 28208.

**Mailing Address:** One Julian Price Place, Charlotte, NC 28208.

**Phone:** 704-374-3500. **Fax:** 704-374-3614.

**E-mail:** mary.macmillan@fmg.com

**Web Site:** http://www.wbvt.com

**Technical Facilities:** Channel No. 3 (60-66 MHz). Authorized power: 100-kw visual, 16.4-kw aural. Antenna: 1775-ft above av. terrain, 1854-ft. above ground, 2572-ft. above sea level.

Latitude 35° 21' 51"  
Longitude 81° 11' 13"

**Transmitter:** Rte. 3, Bob Friday Rd., Dallas.

**Note:** Latitude and longitude coordinates shown are based on the North American Datum of 1927 (NAD 27) as currently required by the Mass Media Bureau of the FCC.

**Multichannel TV Sound:** Stereo only.

**Satellite Earth Stations:** Transmitter RCA; Satcom Technologies, 5.6-meter Ku-band; Scientific-Atlanta, 7-meter C-band; Scientific-Atlanta, 10-meter C-band; Scientific-Atlanta, Microdyne receivers.

**AM Affiliate:** WBT, 50-kw, 1110 kHz, .

**FM Affiliate:** WBT-FM, 25-kw, 99.3 MHz, WLNK, 100-kw, 107.9 MHz, 1700-ft.

**SNG Mobile Dish:** 2.3-meter Ku-band.

**News Service:** AP.

**Ownership:** Lincoln National Corp. (Group Owner).

**Began Operation:** July 15, 1949. Transfer to present owner by Jefferson-Pilot Corp. approved by FCC February 9, 2006.

**Represented (sales):** Petry Television Inc.

**Represented (legal):** Wiley Rein.

**Represented (engineering):** Denny & Associates PC.

**Personnel:**

**John Shreves,** President.

**Mary MacMillan,** Senior Vice President & General Manager.

**Ellen Sondee,** Vice President, Finance.

**Derrick Jefferson,** General Sales Manager.

**Patti Goodnight,** National Sales Manager.

**Amy Spainhour,** Local Sales Manager.

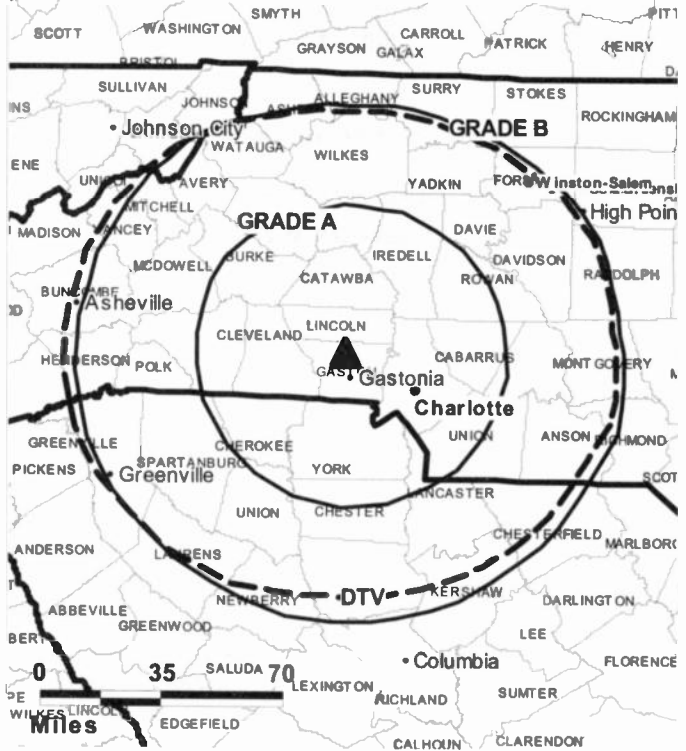
**Dennis Milligan,** News Director.

**Don Shaw,** Director of Operations.

**Michal Campbell,** Local Sales Manager.

**Shelly Hill,** Programming & Marketing Director.

**WBTV BPCT-19971119KH GRANTED: 12/18/1997**



© 2008 Warren Communications News

**John Steed,** Production Manager.

**Calvin Riddle,** Traffic Manager.

**City of License:** Charlotte. **Station DMA:** Charlotte, NC. **Rank:** 25.

Circulation © 2007 Nielsen. Coverage based on Nielsen study.

GrandTotal	Cable TV Households	Non-cable TV Households	Total TV Households
Estimated Station Totals *	695,730	447,730	1,143,460
Average Weekly Circulation (2007)	436,447	233,567	670,014
Average Daily Circulation (2007)			328,936
Station DMA Total	Cable TV Households	Non-cable TV Households	Total TV Households
Estimated Station Totals *	648,550	390,250	1,038,800
Average Weekly Circulation (2007)	422,405	227,300	649,705
Average Daily Circulation (2007)			321,036
Other DMA Total	Cable TV Households	Non-cable TV Households	Total TV Households
Estimated Station Totals *	47,180	57,480	104,660
Average Weekly Circulation (2007)	14,042	6,267	20,309
Average Daily Circulation (2007)			7,900

\*Estimated station totals are sums of the Nielsen TV and Cable TV household estimates for each county in which the station registers viewing of more than 5% as per the Nielsen Survey Methods.

**WBTW-DT**

**Ch. 23**

**Network Service:** CBS.

**Licensee:** WBTW Inc., One Julian Price Place, Charlotte, NC 28208.

**Studio:** One Julian Price Place, Charlotte, NC 28208.

**Mailing Address:** One Julian Price Place, Charlotte, NC 28208.

**Phone:** 704-374-3500. **Fax:** 704-374-3614.

**E-mail:** mary.macmillan@itfg.com

**Web Site:** <http://www.wbtv.com>

**Technical Facilities:** Channel No. 23 (524-530 MHz). Authorized power: 1000-kw max. visual, aural. Antenna: 1853-ft above av. terrain, 1932-ft. above ground, 2650-ft. above sea level.

Latitude	35°	21'	51"
Longitude	81°	11'	13"

**Transmitter:** Rte. 3, Bob Friday Rd., Dallas.

**Note:** Latitude and longitude coordinates shown are based on the North American Datum of 1927 (NAD 27) as currently required by the Mass Media Bureau of the FCC.

**AM Affiliate:** WBT, 50-kw, 1110 kHz.

**FM Affiliate:** WLNK, 100-kw, 107.9 MHz, 1700-ft., WBT-FM, 25-kw, 99.3 MHz.

**News Service:** AP.

**Ownership:** Lincoln National Corp. (Group Owner).

**Began Operation:** January 18, 1998. Standard and High Definition.

**Represented (sales):** Petry Television Inc.

**Represented (legal):** Wiley Rein.

**Represented (engineering):** Denny & Associates PC.

**Personnel:**

**John Shreves**, President.

**Mary MacMillan**, Senior Vice President & General Manager.

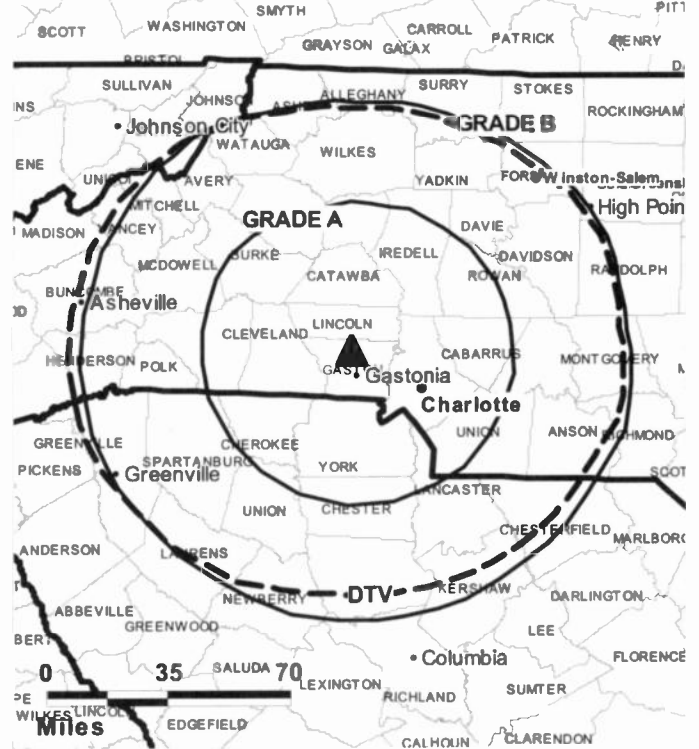
**Ellen Sondée**, Vice President, Finance.

**Derrick Jefferson**, General Sales Manager.

**Patti Goodnight**, National Sales Manager.

**Amy Spainhour**, Local Sales Manager.

**WBTW-DT BPCDT-19970919KE GRANTED: 10/2/1997**



© 2008 Warren Communications News

**Dennis Milligan**, News Director.

**Don Shaw**, Director of Operations.

**Michal Campbell**, Local Sales Manager.

**Shelly Hill**, Programming & Marketing Director.

**John Steed**, Production Manager.

**Calvin Riddle**, Traffic Manager.

**City of License:** Charlotte. **Station DMA:** Charlotte, NC. **Rank:** 25.

**Nielsen Data:** Not available.

**WCCB**  
**Ch. 18**

**Network Service:** FOX.

**Licensee:** North Carolina Broadcasting Partners, One Television Place, Charlotte, NC 28205.

**Studio:** One Television Place, Charlotte, NC 28205.

**Mailing Address:** One Television Place, Charlotte, NC 28205.

**Phone:** 704-372-1800; 704-372-7200. **Fax:** 704-372-3415.

**E-mail:** gbates@fox18wccb.com

**Web Site:** http://www.fox18wccb.com

**Technical Facilities:** Channel No. 18 (494-500 MHz). Authorized power: 2090-kw max. & 1580-kw horizontal visual, & 174-kw horizontal aural. Antenna: 1276-ft above av. terrain, 1143-ft. above ground, 1943-ft. above sea level.

Latitude 35° 15' 56"  
Longitude 80° 44' 06"

**Transmitter:** 0.5-mi. SE of Newell.

**Note:** Latitude and longitude coordinates shown are based on the North American Datum of 1927 (NAD 27) as currently required by the Mass Media Bureau of the FCC.

**Satellite Earth Stations:** Transmitter Harris; Scientific-Atlanta, 7-meter; Scientific-Atlanta, 10-meter; Scientific-Atlanta receivers.

**Ownership:** Bahakel Communications Ltd. (Group Owner).

**Began Operation:** December 7, 1953. Hugh Deadwyler acquired station as WAYS-TV from G. W. Dowdy & associates for token \$4 in December 1954, then took station off air March 15, 1955 (Television Digest, Vol. 11:12). While in off-air CP status, Deadwyler sold station to Century Advertising, of which he was part owner (Vol. 13:7). Resumed operation September 5, 1961. Century took station off air May 16, 1963. Sale to present owner, who changed call letters from WUTV & resumed operation November 1, 1964, approved by FCC August 20, 1964 (Vol. 4:26, 35).

**Represented (sales):** Eagle Television Sales.

**Personnel:**

**Beverly Bahakel Poston**, Executive Vice President & Chief Operations Officer.

**John Hutchinson**, Vice President & General Manager.

**Bob Davis**, Operations Manager & Engineering Director.

**Gaston Bates**, General Sales Manager.

**Annie Cordell**, Local Sales Manager.

**Christopher Gray**, National Sales Manager.

**Ken White**, News Director.

**Rick Aylette**, Chief Engineer.

**Cathy Hodges**, Business Manager.

**Kimberly Seegars**, Program Director.

**Jeff Arrowood**, Promotion Director.

**Rick Gamertsfelder**, Production Manager.



**Lou Mauney**, Traffic Manager.

**City of License:** Charlotte. **Station DMA:** Charlotte, NC. **Rank:** 25.

Circulation © 2007 Nielsen. Coverage based on Nielsen study.

GrandTotal	Cable TV Households	Non-cable TV Households	Total TV Households
Estimated Station Totals *	670,090	393,340	1,063,430
Average Weekly Circulation (2007)	372,810	211,474	584,284
Average Daily Circulation (2007)			210,237
Station DMA Total	Cable TV Households	Non-cable TV Households	Total TV Households
Estimated Station Totals *	648,550	390,250	1,038,800
Average Weekly Circulation (2007)	366,285	210,776	577,061
Average Daily Circulation (2007)			208,901
Other DMA Total	Cable TV Households	Non-cable TV Households	Total TV Households
Estimated Station Totals *	21,540	3,090	24,630
Average Weekly Circulation (2007)	6,525	698	7,223
Average Daily Circulation (2007)			1,336

\*Estimated station totals are sums of the Nielsen TV and Cable TV household estimates for each county in which the station registers viewing of more than 5% as per the Nielsen Survey Methods.



**WCCB-DT**  
**Ch. 27**

**Network Service:** FOX.

**Licensee:** North Carolina Broadcasting Partners, One Television Place, Charlotte, NC 28205.

**Studio:** One Television Place, Charlotte, NC 28205.

**Mailing Address:** One Television Place, Charlotte, NC 28205.

**Phone:** 704-372-1800; 704-372-7200. **Fax:** 704-376-3415.

**E-mail:** gbates@fox18wccb.com

**Web Site:** http://www.fox18wccb.com

**Technical Facilities:** Channel No. 27 (548-554 MHz). Authorized power: 83.2-kw max. visual, aural. Antenna: 1201-ft above av. terrain, 1099-ft. above ground, 1880-ft. above sea level.

Latitude	35°	16'	01"
Longitude	80°	44'	05"

**Transmitter:** Newell-Hickory Rd.

**Note:** Latitude and longitude coordinates shown are based on the North American Datum of 1927 (NAD 27) as currently required by the Mass Media Bureau of the FCC.

**Ownership:** Bahakel Communications Ltd. (Group Owner).

**Began Operation:** November 1, 2000. Standard Definition.

**Represented (sales):** Eagle Television Sales.

**Represented (engineering):** Denny & Associates PC.

**Personnel:**

**Beverly Bahekel Poston**, Executive Vice President & Chief Executive Officer.

**John Hutchinson**, Vice President & General Manager.

**Bob Davis**, Operations Manager & Engineering Director.

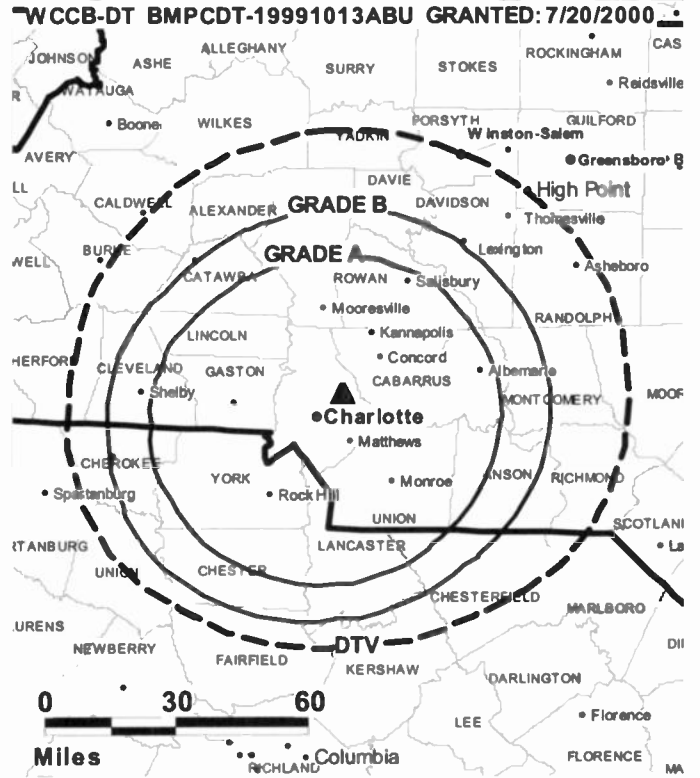
**Gaston Bates**, General Sales Manager.

**Annie Cordell**, Local Sales Manager.

**Chris Gray**, National Sales Manager.

**Ken White**, News Director.

**Rick Aylette**, Chief Engineer.



**Cathy Hodges**, Business Manager.

**Kimberly Seegars**, Program Director.

**Jeff Arrowood**, Promotion Director.

**Rick Gamertsfelder**, Production Manager.

**Lou Mauney**, Traffic Manager.

**City of License:** Charlotte. **Station DMA:** Charlotte, NC. **Rank:** 25.

**Nielsen Data:** Not available.

**WCNC-DT**  
**Ch. 22**

**Network Service:** NBC.

**Licensee:** WCNC-TV Inc., 400 S. Record St., Dallas, TX 75202.

**Studio:** 1001 Wood Ridge Center Dr., Charlotte, NC 28217-1901.

**Mailing Address:** 1001 Wood Ridge Center Dr., Charlotte, NC 28217-1901.

**Phone:** 704-329-3636. **Fax:** 704-357-4980.

**E-mail:** lbailie@wcnc.com

**Web Site:** http://www.nbc6.com

**Technical Facilities:** Channel No. 22 (518-524 MHz). Authorized power: 791-kw visual, aural. Antenna: 1893-ft above av. terrain, 1880-ft. above ground, 2666-ft. above sea level.

Latitude	35°	20'	49"
Longitude	81°	10'	15"

**Transmitter:** Between Rtes. 1001 & 1805, 0.87-mi. N of Rte. 1804, near Dallas.

**Note:** Latitude and longitude coordinates shown are based on the North American Datum of 1927 (NAD 27) as currently required by the Mass Media Bureau of the FCC.

**Multichannel TV Sound:** Stereo only.

**Ownership:** Belo Corp. (Group Owner).

**Began Operation:** November 1, 1999. Standard and High Definition.

**Represented (engineering):** Smith & Fisher.

**Personnel:**

**Timothy J. Morrissey**, President & General Manager.

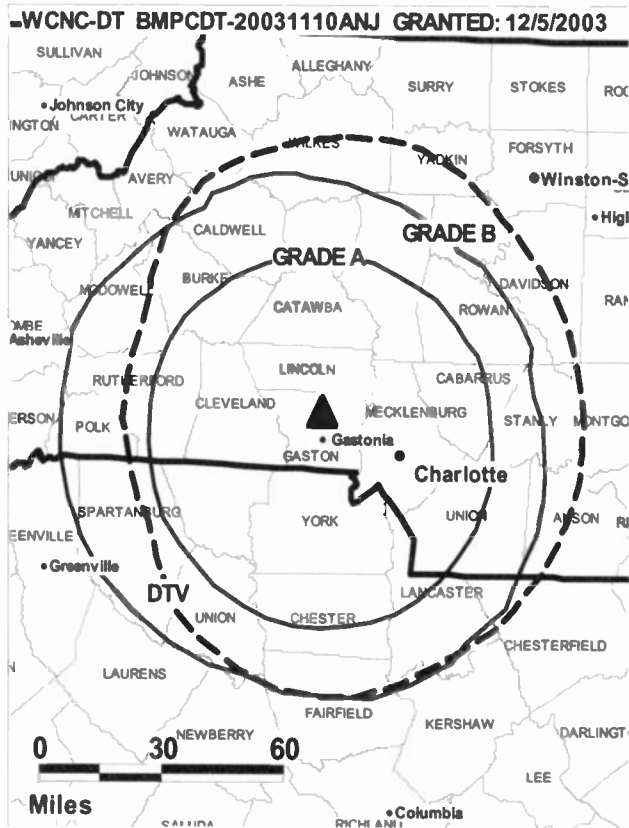
**Lynn Bailie**, Sales & Marketing Director.

**Sherri Brennen**, Local Sales Manager.

**Jon Barcelo**, National Sales Manager.

**Keith Connors**, News Director.

**Jim Gilchrist**, Assistant News Director.



© 2008 Warren Communications News

**John Dolive**, Chief Engineer.

**Janice Harward**, Business Manager & Controller.

**John Rice**, Program & Promotion Director.

**City of License:** Charlotte. **Station DMA:** Charlotte, NC. **Rank:** 25.

**Nielsen Data:** Not available.

**WCNC-TV**  
**Ch. 36**

**Network Service:** NBC.

**Licensee:** WCNC-TV Inc., 400 S. Record St., Dallas, TX 75202.

**Studio:** 1001 Wood Ridge Center Dr., Charlotte, NC 28217-1901.

**Mailing Address:** 1001 Wood Ridge Center Dr., Charlotte, NC 28217-1901.

**Phone:** 704-329-3636. **Fax:** 704-357-4980.

**E-mail:** lbaille@wcnc.com

**Web Site:** http://www.nbc6.com

**Technical Facilities:** Channel No. 36 (602-608 MHz). Authorized power: 5000-kw max. visual, 500-kw aural. Antenna: 1982-ft above av. terrain, 1969-ft. above ground, 2749-ft. above sea level.

Latitude 35° 20' 49.1"  
Longitude 81° 10' 14.8"

**Transmitter:** Between Rtes. 1101 & 1805, 0.9-mi. N of Rte. 1804 near Dallas, Gaston County.

**Note:** Latitude and longitude coordinates shown are based on the North American Datum of 1927 (NAD 27) as currently required by the Mass Media Bureau of the FCC.

**Multichannel TV Sound:** Stereo only.

**Satellite Earth Stations:** Transmitter Comark; Harris, 3-meter Ku-band; Andrew, 5-meter C-band; RCA, 6-meter Ku-band; M/A-Com, Harris receivers.

**SNG Mobile Dish:** Andrew, 2.3-meter Ku-band.

**News Services:** NBC News Channel, AP.

**Ownership:** Belo Corp. (Group Owner).

**Began Operation:** July 9, 1967. Originally WCTU-TV, owned by Harold W. Twisdale, David L. Steel Sr. & others. Sale to R. E. Turner by Emil F. Kratt, Receiver, approved by FCC July 27, 1970. Sale to Westinghouse Broadcasting & Cable approved by FCC March 17, 1980 (Television Digest, Vol. 19:21). Sale to Odyssey Partners approved by FCC November 23, 1984 (Vol. 24:15). Sale to Providence Journal Broadcasting approved by FCC November 1, 1988. Sale to present owner by Providence Journal Broadcasting approved by FCC February 28, 1997. (Vol. 36:40, 37:9).

**Represented (sales):** Harrington Righter & Parsons Inc. (HRP).

**Represented (legal):** Wiley Rein.

**Represented (engineering):** Smith & Fisher.

**Personnel:**

Timothy J. Morrissey, President & General Manager.

Lynn Baille, Sales & Marketing Director.

Sherri Brennen, Local Sales Manager.

Jon Barcelo, National Sales Manager.

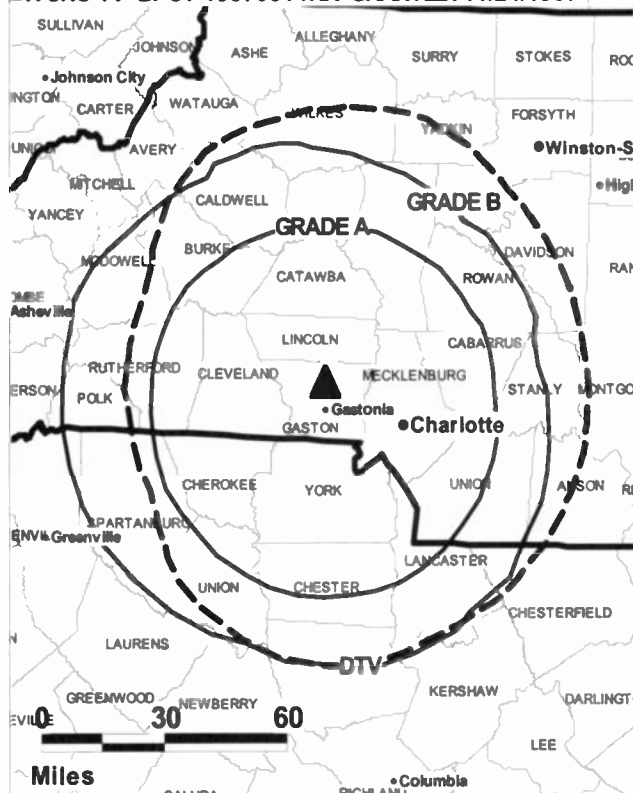
Keith Connors, News Director.

Jim Gilchrist, Assistant News Director.

John Dolive, Chief Engineer.

Janice Harward, Business Manager & Controller.

**WCNC-TV BPCT-19870514KK GRANTED: 11/24/1987**



© 2008 Warren Communications News

**John Rice, Program & Promotion Director.**

**City of License:** Charlotte. **Station DMA:** Charlotte, NC. **Rank:** 25.

Circulation © 2007 Nielsen. Coverage based on Nielsen study.

GrandTotal	Cable TV Households	Non-cable TV Households	Total TV Households
Estimated Station Totals *	669,740	430,360	1,100,100
Average Weekly Circulation (2007)	400,559	214,495	615,054
Average Daily Circulation (2007)			271,624
Station DMA Total	Cable TV Households	Non-cable TV Households	Total TV Households
Estimated Station Totals *	645,600	390,250	1,035,850
Average Weekly Circulation (2007)	397,250	209,736	606,986
Average Daily Circulation (2007)			268,876
Other DMA Total	Cable TV Households	Non-cable TV Households	Total TV Households
Estimated Station Totals *	24,140	40,110	64,250
Average Weekly Circulation (2007)	3,309	4,759	8,068
Average Daily Circulation (2007)			2,748

\*Estimated station totals are sums of the Nielsen TV and Cable TV household estimates for each county in which the station registers viewing of more than 5% as per the Nielsen Survey Methods.

**WSOC-DT**  
**Ch. 34**

**Network Service:** ABC.

**Licensee:** WSOC Television Inc., 6205 Peachtree Dunwoody Rd., Atlanta, GA 30328.

**Studio:** 1901 N. Tryon St., Charlotte, NC 28206.

**Mailing Address:** PO Box 34665, Charlotte, NC 28234.

**Phone:** 704-338-9999. **Fax:** 704-335-4961.

**E-mail:** lee.armstrong@wsoc-tv.com

**Web Site:** <http://www.wsoc-tv.com>

**Technical Facilities:** Channel No. 34 (590-596 MHz). Authorized power: 1000-kw max. visual, aural. Antenna: 1142-ft above av. terrain, 997-ft. above ground, 1854-ft. above sea level.

Latitude	35°	15'	41"
Longitude	80°	43'	38"

**Transmitter:** 7735 Plaza Rd.

**Note:** Latitude and longitude coordinates shown are based on the North American Datum of 1927 (NAD 27) as currently required by the Mass Media Bureau of the FCC.

**Satellite Earth Stations:** Transmitter Harris; Satcom Technologies, 5.5-meter Ku-band; Scientific-Atlanta, 7-meter; Satcom Technologies, 7.3-meter Ku-band; Satcom Technologies, 7.3-meter C-band; Scientific-Atlanta receivers.

**Ownership:** Cox Enterprises Inc. (Group Owner).

**Began Operation:** October 22, 1999. High Definition.

**Represented (sales):** TeleRep Inc.

**Represented (legal):** Dow Lohnes PLLC.

**Personnel:**

**Lee Armstrong,** Vice President & General Manager.

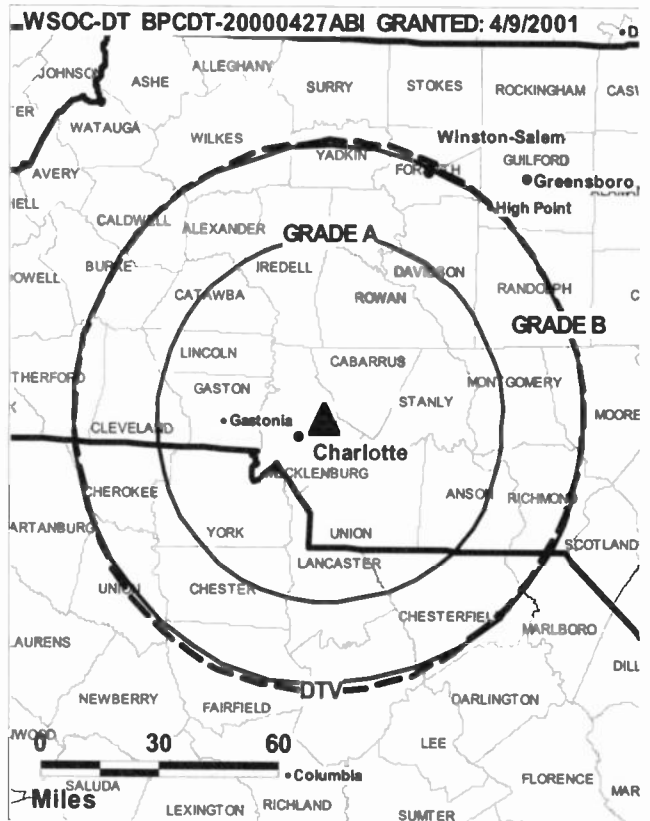
**Paul Briggs,** General Sales Manager.

**John Simmons,** National Sales Manager.

**Robin Whitmeyer,** News Director.

**Ted Hand,** Chief Engineer.

**Shawn Pack,** Controller.



© 2008 Warren Communications News

**Kay Hall,** Program Director.

**Sally Ganz,** Promotion & Creative Services Director.

**Patricia Marsden,** Research Director.

**Gini Helms,** Traffic Manager.

**City of License:** Charlotte. **Station DMA:** Charlotte, NC. **Rank:** 25.

**Nielsen Data:** Not available.

**WSOC-TV**  
**Ch. 9**

**Network Service:** ABC.

**Licensee:** WSOC Television Inc., 6205 Peachtree Dunwoody Rd., Atlanta, GA 30328.

**Studio:** 1901 N. Tryon St., Charlotte, NC 28206.

**Mailing Address:** PO Box 34665, Charlotte, NC 28234.

**Phone:** 704-338-9999. **Fax:** 704-335-4961.

**E-mail:** lee.armstrong@wsoc-tv.com

**Web Site:** http://www.wsoc-tv.com

**Technical Facilities:** Channel No. 9 (186-192 MHz). Authorized power: 316-kw visual, 63.2-kw aural. Antenna: 1207-ft above av. terrain, 1063-ft. above ground, 1919-ft. above sea level.

Latitude 35° 15' 41"  
Longitude 80° 43' 37"

**Transmitter:** 1.4-mi. SSE of Newell.

**Note:** Latitude and longitude coordinates shown are based on the North American Datum of 1927 (NAD 27) as currently required by the Mass Media Bureau of the FCC.

**Multichannel TV Sound:** Stereo only.

**Satellite Earth Stations:** Transmitter Harris; Satcom Technologies, 5.5-meter Ku-band; Scientific-Atlanta, 7-meter; Satcom Technologies, 7.3-meter Ku-band; Satcom Technologies, 7.3-meter C-band; Scientific-Atlanta receivers.

**News Service:** AP.

**Ownership:** Cox Enterprises Inc. (Group Owner).

**Began Operation:** April 28, 1957. Sale to present owner by E. E. Jones & associates approved by FCC April 8, 1959 (Television Digest, Vol. 15:5, 15).

**Represented (sales):** TeleRep Inc.

**Represented (legal):** Dow Lohnes PLLC.

**Represented (engineering):** Cohen Dippell & Everist PC.

**Personnel:**

**Lee Armstrong,** Vice President & General Manager.

**Paul Briggs,** General Sales Manager.

**John Simmons,** National Sales Manager.

**Robin Whitmeyer,** News Director.

**Ted Hand,** Chief Engineer.

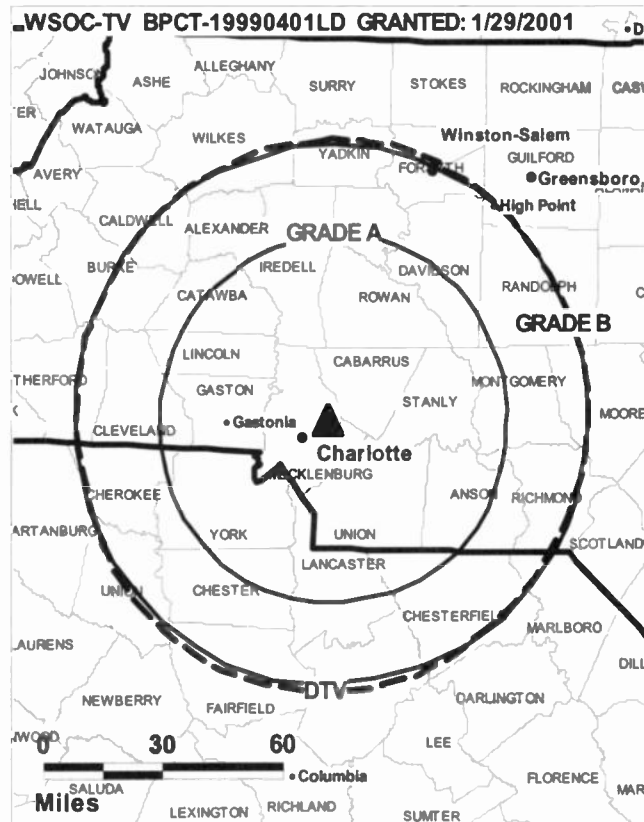
**Shawn Pack,** Controller.

**Kay Hall,** Program Director.

**Sally Ganz,** Promotion & Creative Services Director.

**Patricia Marsden,** Research Director.

**Gini Helms,** Traffic Manager.



© 2008 Warren Communications News

**City of License:** Charlotte. **Station DMA:** Charlotte, NC. **Rank:** 25.

Circulation © 2007 Nielsen. Coverage based on Nielsen study.

GrandTotal	Cable TV Households	Non-cable TV Households	Total TV Households
Estimated Station Totals *	672,690	433,480	1,106,170
Average Weekly Circulation (2007)	469,384	252,874	722,258
Average Daily Circulation (2007)			369,934
Station DMA Total	Cable TV Households	Non-cable TV Households	Total TV Households
Estimated Station Totals *	648,550	390,250	1,038,800
Average Weekly Circulation (2007)	464,180	248,878	713,058
Average Daily Circulation (2007)			367,786
Other DMA Total	Cable TV Households	Non-cable TV Households	Total TV Households
Estimated Station Totals *	24,140	43,230	67,370
Average Weekly Circulation (2007)	5,204	3,996	9,200
Average Daily Circulation (2007)			2,148

\*Estimated station totals are sums of the Nielsen TV and Cable TV household estimates for each county in which the station registers viewing of more than 5% as per the Nielsen Survey Methods.

**WRDC**  
**Ch. 28**

**Network Service:** MNT.

**Licensee:** Raleigh (WRDC-TV) Licensee Inc., 10706 Beaver Dam Rd., Cockeysville, MD 21030.

**Studio:** 3012 Highwoods Blvd., Suite 101, Raleigh, NC 27604.

**Mailing Address:** 3012 Highwoods Blvd., Suite 101, Raleigh, NC 27604.

**Phone:** 919-872-2854. **Fax:** 919-873-9078.

**E-mail:** gtodd@wfl.sbgnet.com

**Web Site:** http://www.wrdc28.com

**Technical Facilities:** Channel No. 28 (554-560 MHz). Authorized power: 5000-kw max. visual, 500-kw aural. Antenna: 1919-ft above av. terrain, 1900-ft. above ground, 2215-ft. above sea level.

Latitude 35° 40' 35"  
Longitude 78° 32' 09"

**Transmitter:** 1.6-mi. SE of Auburn.

**Note:** Latitude and longitude coordinates shown are based on the North American Datum of 1927 (NAD 27) as currently required by the Mass Media Bureau of the FCC.

**Multichannel TV Sound:** Stereo only.

**Satellite Earth Stations:** Transmitter Harris; RCA, 3-meter Ku-band; Harris, 3.6-meter Ku-band; Andrew, 4.5-meter C-band; Harris, 6.1-meter Ku-band; M/A-Com, Harris, Andrew receivers.

**News Services:** NBC News Channel, AP.

**LMA:** Local marketing agreement with WLFL (W), Raleigh.

**Ownership:** Sinclair Broadcast Group Inc. (Group Owner).

**Began Operation:** November 4, 1968. Sale to present owner by Glencairn Ltd. Broadcast Properties approved by FCC December 10, 2001 (Television Digest, Vol. 41:38). Sale to Glencairn Ltd. Broadcast Properties by Communications Corp. of America approved by FCC March 1, 1995. Transfer of control to Communications Corp. of America approved by FCC April 26, 1994. Sale to FSF TV Inc. by Durham Life Broadcasting approved by FCC June 14, 1991 (Vol. 31:15). Sale to Durham Life Broadcasting by Robinson O. Everett, et al., approved by FCC May 19, 1977 (Vol. 17:5).

**Represented (sales):** Millennium Sales & Marketing.

**Represented (legal):** Pillsbury Winthrop Shaw Pittman LLP.

**Represented (engineering):** Technical Broadcast Consultants Inc.

**Personnel:**

Neal Davis, General Manager & General Sales Manager.

Lon Goldman, Local Sales Manager.

Pilar Tester, News Director.

Gary Todd, Chief Engineer.

Richard Bellamy, Business Manager.

Scott Bradsher, Program Director.

Kim Rivenbark, Promotion Director.



© 2008 Warren Communications News

Valerie Venable, Production Director.

Sandy Rudd, Traffic Manager.

**City of License:** Durham. **Station DMA:** Raleigh-Durham (Fayetteville), NC. **Rank:** 28.

Circulation © 2007 Nielsen. Coverage based on Nielsen study.

GrandTotal	Cable TV Households	Non-cable TV Households	Total TV Households
Estimated Station Totals *	588,700	482,520	1,071,220
Average Weekly Circulation (2007)	121,144	101,333	222,477
Average Daily Circulation (2007)			82,891
Station DMA Total	Cable TV Households	Non-cable TV Households	Total TV Households
Estimated Station Totals *	588,700	416,260	1,004,960
Average Weekly Circulation (2007)	121,144	94,458	215,602
Average Daily Circulation (2007)			81,179
Other DMA Total	Cable TV Households	Non-cable TV Households	Total TV Households
Estimated Station Totals *	0	66,260	66,260
Average Weekly Circulation (2007)	0	6,875	6,875
Average Daily Circulation (2007)			1,712

\*Estimated station totals are sums of the Nielsen TV and Cable TV household estimates for each county in which the station registers viewing of more than 5% as per the Nielsen Survey Methods.

**WRDC-DT**  
**Ch. 27**

**Network Service:** MNT.

**Grantee:** Raleigh (WRDC-TV) Licensee Inc., 10706 Beaver Dam Rd., Cockeysville, MD 21030.

**Studio:** 3012 Highwoods Blvd., Suite 101, Raleigh, NC 27604.

**Mailing Address:** 3012 Highwoods Blvd., Suite 101, Raleigh, NC 27604.

**Phone:** 919-872-2854. **Fax:** 919-873-9078.

**E-mail:** gtodd@wfl.sbgnet.com

**Web Site:** <http://www.wrdc28.com>

**Technical Facilities:** Channel No. 27 (548-554 MHz). Authorized power: 915-kw max. visual, aural. Antenna: 2001-ft above av. terrain, 1903-ft. above ground, 2264-ft. above sea level.

Latitude	35°	40'	28"
Longitude	78°	31'	40"

**Note:** Latitude and longitude coordinates shown are based on the North American Datum of 1927 (NAD 27) as currently required by the Mass Media Bureau of the FCC.

**Ownership:** Sinclair Broadcast Group Inc. (Group Owner).

**Began Operation:** Station operating; no on-air date

**Represented (sales):** Millennium Sales & Marketing.

**Represented (legal):** Pillsbury Winthrop Shaw Pittman LLP.

**Personnel:**

**Neal Davis**, General Manager & General Sales Manager.

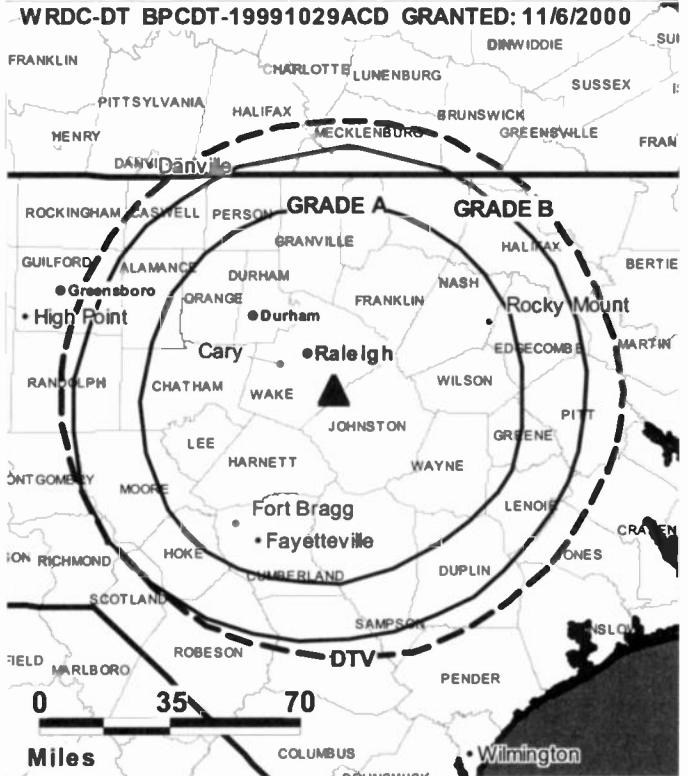
**Lon Goldman**, Local Sales Manager.

**Pilar Tester**, News Director.

**Gary Todd**, Chief Engineer.

**Richard Bellamy**, Business Manager.

**Scott Bradsher**, Program Director.



© 2008 Warren Communications News

**Kim Rivenbark**, Promotion Director.

**Valerie Venable**, Production Director.

**Sandy Rudd**, Traffic Manager.

**City of License:** Durham. **Station OMA:** Raleigh-Durham (Fayetteville), NC. **Rank:** 28.

**Nielsen Data:** Not available.

**WTVD**  
**Ch. 11**

**Network Service:** ABC.

**Licensee:** WTVD Television LLC, 77 W. 66th St., 16th Floor, New York, NY 10023.

**Studio:** 411 Liberty St., Durham, NC 27701.

**Mailing Address:** 411 Liberty St., Durham, NC 27701.

**Phone:** 919-683-1111. **Fax:** 919-682-7476.

**E-mail:** timothy.d.alwrn@abc.com

**Web Site:** http://www.abc11tv.com

**Technical Facilities:** Channel No. 11 (198-204 MHz). Authorized power: 316-kw visual, 31.6-kw aural. Antenna: 1990-ft above av. terrain, 2000-ft. above ground, 2317-ft. above sea level.

Latitude	35°	40'	05"
Longitude	78°	31'	58"

**Transmitter:** 4-mi. NW of Clayton, 2-mi. SE of Auburn.

**Note:** Latitude and longitude coordinates shown are based on the North American Datum of 1927 (NAD 27) as currently required by the Mass Media Bureau of the FCC.

**Multichannel TV Sound:** Stereo only.

**Satellite Earth Stations:** Transmitter Harris; Andrew, 5.6-meter Ku-band; Andrew, 7.3-meter Ku & C-band; Andrew, 7.3-meter C-band; Harris, 9.1-meter C-band; Standard Communications receivers.

**SNG Mobile Dish:** Vertex, 2.4-meter Ku-band.

**News Service:** AP.

**Ownership:** Disney Enterprises Inc. (Group Owner).

**Began Operation:** September 2, 1954. Sale to present owner by Capital Cities/ABC approved by FCC February 8, 1996. Sale to Durham TV Co. Inc. (controlled by Lowell Thomas interests & Capital Cities Communications Corp.) by principal stockholders Harmon L. & Virginia D. Duncan, J. Floyd Fletcher and WDNC (AM) approved by FCC May 22, 1957 (Television Digest, Vol. 13:14, 21).

**Represented (sales):** ABC-TV Network Sales.

**Represented (legal):** Wilmer Cutler Pickering Hale & Dorr LLP.

**Represented (engineering):** Moffet, Larson & Johnson Inc.

**Personnel:**

**Bernie Prazenica**, President & General Manager.

**Tim D. Alwrn**, General Sales Manager.

**Andy Lashbrooke**, Local Sales Manager.

**Rob Elmore**, News Director.

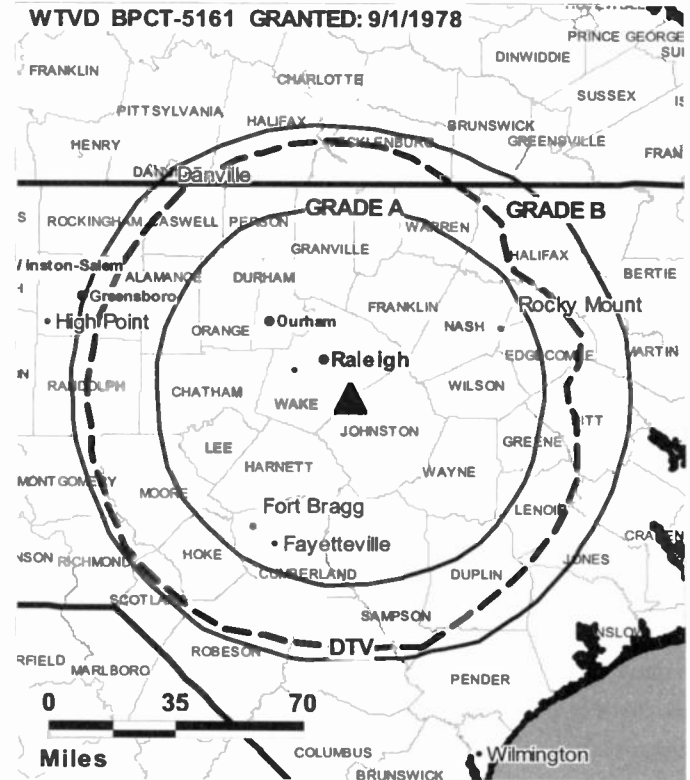
**Curtis Meredith**, Chief Engineer.

**Ed D'Connor**, Business Manager.

**Angela Jaramillo**, Program Director.

**Curtis Miles**, Creative Services Director.

**Darryl Farges**, Production Supervisor.



© 2008 Warren Communications News

**Barbara Bullock**, Traffic Manager.

**Jeff Cross**, Executive Secretary.

**City of License:** Durham. **Station DMA:** Raleigh-Durham (Fayetteville), NC. **Rank:** 28.

Circulation © 2007 Nielsen. Coverage based on Nielsen study.

GrandTotal	Cable TV Households	Non-cable TV Households	Total TV Households
Estimated Station Totals *	668,490	513,840	1,182,330
Average Weekly Circulation (2007)	454,260	268,151	722,411
Average Daily Circulation (2007)			360,929

Station DMA Total	Cable TV Households	Non-cable TV Households	Total TV Households
Estimated Station Totals *	590,070	416,260	1,006,330
Average Weekly Circulation (2007)	424,664	255,894	680,558
Average Daily Circulation (2007)			343,434

Other DMA Total	Cable TV Households	Non-cable TV Households	Total TV Households
Estimated Station Totals *	78,420	97,580	176,000
Average Weekly Circulation (2007)	29,596	12,257	41,853
Average Daily Circulation (2007)			17,495

\*Estimated station totals are sums of the Nielsen TV and Cable TV household estimates for each county in which the station registers viewing of more than 5% as per the Nielsen Survey Methods.



**WTVD-DT**

**Ch. 52**

**Network Service:** ABC.

**Licensee:** WTVD Television LLC, 77 W. 66th St., 16th Floor, New York, NY 10023.

**Studio:** 411 Liberty St., Durham, NC 27701.

**Mailing Address:** 411 Liberty St., Durham, NC 27701.

**Phone:** 919-683-1111. **Fax:** 919-682-7476.

**E-mail:** timothy.d.alwrn@abc.com

**Web Site:** http://www.abc11tv.com

**Technical Facilities:** Channel No. 52 (698-704 MHz). Authorized power: 1000-kw max. visual, aural. Antenna: 1965-ft above av. terrain, 1913-ft. above ground, 319-ft. above sea level.

Latitude	35°	40'	05"
Longitude	78°	31'	59"

**Transmitter:** Near Hwy. 70, 4-mi. NW of Clayton.

**Note:** Latitude and longitude coordinates shown are based on the North American Datum of 1927 (NAD 27) as currently required by the Mass Media Bureau of the FCC.

**Ownership:** Disney Enterprises Inc. (Group Owner).

**Began Operation:** October 30, 1999. Standard and High Definition.

**Personnel:**

**Bernie Prazenica**, President & General Manager.

**Tim O. Alwrn**, General Sales Manager.

**Andy Lashbrooke**, Local Sales Manager.

**Rob Elmore**, News Director.

**Curtis Meredith**, Chief Engineer.

**Ed O'Connor**, Business Manager.

**Angela Jaramillo**, Program Director.

**Curtis Miles**, Creative Services Director.



© 2008 Warren Communications News

**Oarryl Ferges**, Production Supervisor.

**Barbara Bullock**, Traffic Manager.

**Jeff Cross**, Executive Secretary.

**City of License:** Durham. **Station OMA:** Raleigh-Durham (Fayetteville), NC. **Rank:** 28.

**Nielsen Oata:** Not available.

**WFPX**

**Ch. 62**

**(Satellite of WRPX, Rocky Mount)**

**Network Service:** ION.

**Licensee:** Paxson Communications License Co. LLC, 601 Clearwater Park Rd., West Palm Beach, FL 33401-6233.

**Studio:** 19234 North Carolina Hwy. 71 N, Lumber Bridge, NC 28357.

**Mailing Address:** PO Box 62, Lumber Bridge, NC 28357.

**Phone:** 910-843-3884. **Fax:** 910-843-2873.

**E-mail:** claudia.henry@nbc.com

**Web Site:** http://www.ionline.tv

**Technical Facilities:** Channel No. 62 (758-764 MHz). Authorized power: 933-kw max. visual, aural. Antenna: 840-ft above av. terrain, 840-ft. above ground, 1033-ft. above sea level.

Latitude 34° 53' 05"  
Longitude 79° 04' 31"

**Transmitter:** Hwys. 71 & 20, Lumber Bridge.

**Note:** Latitude and longitude coordinates shown are based on the North American Datum of 1927 (NAD 27) as currently required by the Mass Media Bureau of the FCC.

**Satellite Earth Stations:** Paracclipse, 3.6-meter; AFC, 3.7-meter Ku-band; Paracclipse, 4.8-meter; M/A-Com receivers.

**Ownership:** ION Media Networks Inc. (Group Owner).

**Began Operation:** March 4, 1985.

**Represented (legal):** Dow Lohnes PLLC.

**Represented (engineering):** Moffet, Larson & Johnson Inc.

**Personnel:**

**Claudia Henry,** General Sales Manager.

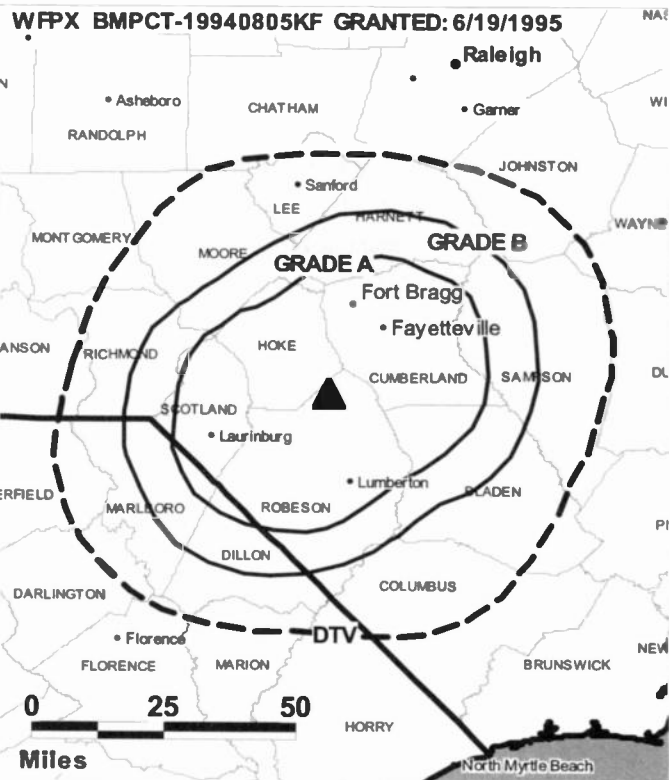
**Michelle Barnhill,** Business Manager.

**Jim McKinney,** Production Manager.

**Debra Howard,** Traffic Manager.

**City of License:** Fayetteville. **Station DMA:** Raleigh-Durham (Fayetteville), NC.

**Rank:** 28.



© 2008 Warren Communications News

Circulation © 2007 Nielsen. Coverage based on Nielsen study.

GrandTotal	Cable TV Households	Non-cable TV Households	Total TV Households
Estimated Station Totals *	163,500	39,380	202,880
Average Weekly Circulation (2007)	15,758	2,066	17,824
Average Daily Circulation (2007)			3,203
Station OMA Total	Cable TV Households	Non-cable TV Households	Total TV Households
Estimated Station Totals *	127,960	39,380	167,340
Average Weekly Circulation (2007)	12,437	2,066	14,503
Average Daily Circulation (2007)			2,728
Other OMA Total	Cable TV Households	Non-cable TV Households	Total TV Households
Estimated Station Totals *	35,540	0	35,540
Average Weekly Circulation (2007)	3,321	0	3,321
Average Daily Circulation (2007)			475

\*Estimated station totals are sums of the Nielsen TV and Cable TV household estimates for each county in which the station registers viewing of more than 5% as per the Nielsen Survey Methods.

# North Carolina — Fayetteville

**WFPX-DT**

**Ch. 36**

**Network Service:** ION.

**Licensee:** Paxson Communications License Co. LLC, 601 Clearwater Park Rd., West Palm Beach, FL 33401-6233.

**Studio:** 19234 NC 71 Hwy. N, Lumber Bridge, NC 28357.

**Mailing Address:** PO Box 62, Lumber Bridge, NC 28357.

**Phone:** 910-843-3884. **Fax:** 910-843-2873.

**E-mail:** claudia.henry@nbc.com

**Web Site:** <http://www.ionline.tv>

**Technical Facilities:** Channel No. 36 (602-608 MHz). Authorized power: 1000-kw max. visual, aural. Antenna: 794-ft above av. terrain, 794-ft. above ground, 984-ft. above sea level.

Latitude	34°	53'	05"
Longitude	79°	04'	29"

**Transmitter:** Off Rte. 71, approx. 0.31-mi. SW of Lumber Bridge.

**Note:** Latitude and longitude coordinates shown are based on the North American Datum of 1927 (NAD 27) as currently required by the Mass Media Bureau of the FCC.

**Ownership:** ION Media Networks Inc. (Group Owner).

**Began Operation:** November 1, 2002. Standard Definition.

**Represented (legal):** Dow Lohnes PLLC.

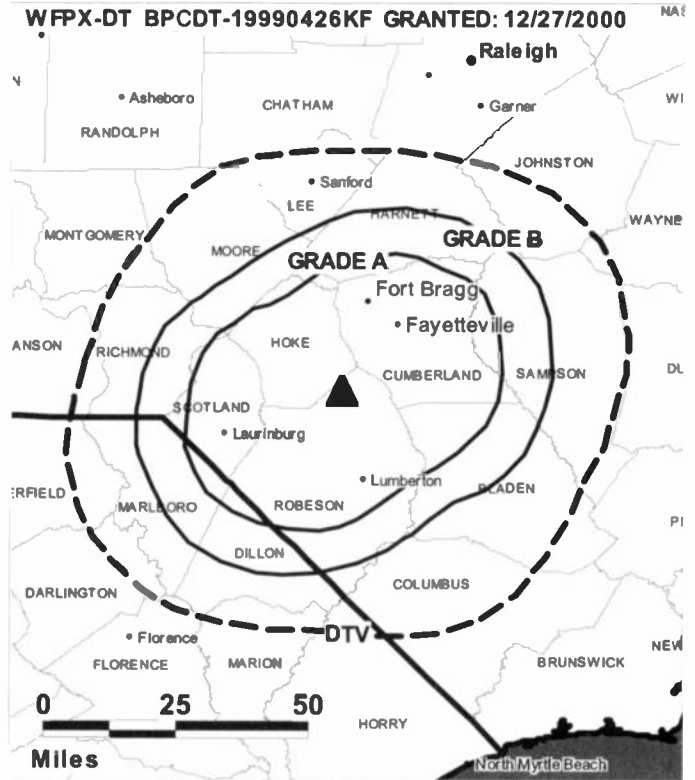
**Personnel:**

**Claudia Henry**, General Sales Manager.

**Michelle Barnhill**, Business Manager.

**Jim McKinney**, Production Manager.

**Debra Howard**, Traffic Manager.



© 2008 Warren Communications News

**City of License:** Fayetteville. **Station OMA:** Raleigh-Durham (Fayetteville), NC.

**Rank:** 28.

**Nielsen Data:** Not available.

**WUVC-DT**

**Ch. 38**

**Network Service:** UNV.

**Licensee:** WUVC License Partnership GP, 1999 Avenue of the Stars, Suite 3050, Los Angeles, CA 90067.

**Studio:** 230 Donaldson St., Fayetteville, NC 28301.

**Mailing Address:** 230 Donaldson St., Fayetteville, NC 28301.

**Phone:** 910-323-4040. **Fax:** 910-323-3924.

**E-mail:** mmontano@univision.net

**Web Site:** http://www.univision.net

**Technical Facilities:** Channel No. 38 (614-620 MHz). Authorized power: 500-kw max. visual, aural. Antenna: 1670-ft above av. terrain, 1549-ft. above ground, 1949-ft. above sea level.

Latitude	35°	30'	44"
Longitude	78°	58'	41"

**Note:** Latitude and longitude coordinates shown are based on the North American Datum of 1927 (NAD 27) as currently required by the Mass Media Bureau of the FCC.

**Ownership:** Univision Communications Inc. (Group Owner).

**Began Operation:** May 1, 2002.

**Represented (legal):** Covington & Burling.

**Represented (sales):** Continental Television Sales.

**Personnel:**

Thomas Arnost, President.

Maria Montano, General Manager.

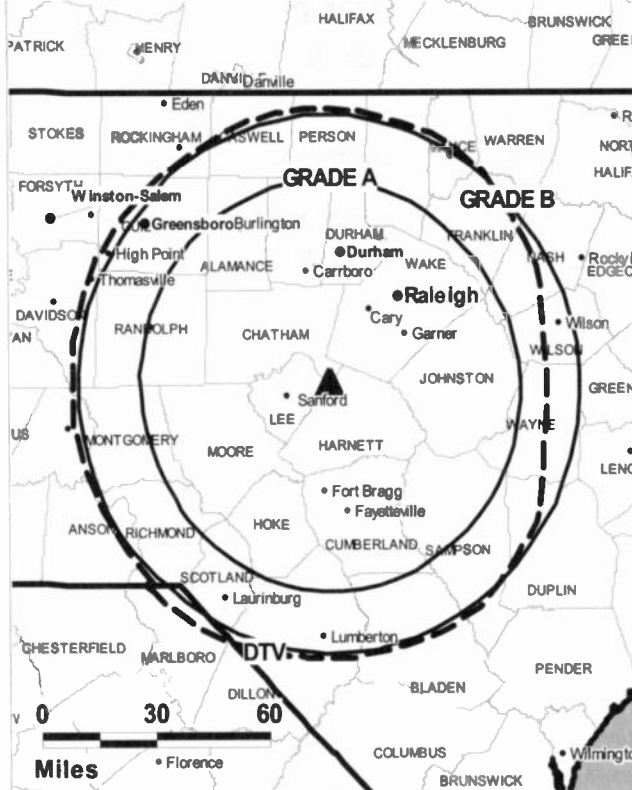
James Adams, Local Sales Manager.

Todd Schlacater, National Sales Manager.

William Acevedo, Chief Engineer.

Fernando O. Romero, Promotion Director.

WUVC-DT BMPCDT-20060628ADA GRANTED: 7/25/2006



© 2008 Warren Communications News

Maria Tajman, Traffic Manager.

Jessica Coscia, Community Affairs Manager.

**City of License:** Fayetteville. **Station DMA:** Raleigh-Durham (Fayetteville), NC.

**Rank:** 28.

**Nielsen Data:** Not available.

# North Carolina — Fayetteville

## WUVC-TV Ch. 40

**Network Service:** UNV.

**Licensee:** WUVC License Partnership GP, 1999 Avenue of the Stars, Suite 3050, Los Angeles, CA 90067.

**Studio:** 230 Donaldson St., Fayetteville, NC 28301.

**Mailing Address:** 230 Donaldson St., Fayetteville, NC 28301.

**Phone:** 910-323-4040. **Fax:** 910-323-3924.

**E-mail:** mmontano@univision.net

**Web Site:** <http://www.univision.net>

**Technical Facilities:** Channel No. 40 (626-632 MHz). Authorized power: 5000-kw max. visual, 500-kw aural. Antenna: 1842-ft above av. terrain, 1749-ft. above ground, 2149-ft. above sea level.

Latitude	35°	30'	45"
Longitude	78°	58'	40"

**Transmitter:** 5.9-mi. NE of Broadway, 0.65-mi. E of Hwy. 1538 & 0.6-mi. SW of Cape Fear River.

**Note:** Latitude and longitude coordinates shown are based on the North American Datum of 1927 (NAD 27) as currently required by the Mass Media Bureau of the FCC.

**Multichannel TV Sound:** Stereo and separate audio program.

**Satellite Earth Stations:** RCA, Ku-band; ADM, 5-meter; Microdyne, 7-meter; M/A-Com receivers.

**Ownership:** Univision Communications Inc. (Group Owner).

**Began Operation:** June 1, 1981. Transfer of control to Broadcasting Media Partners Inc. approved by FCC March 27, 2007. Transfer of control to present owner by Bahakel Communications Ltd. approved by FCC February 6, 2003. Sale to Bahakel Communications Ltd. by Allied Communications Co. Inc. approved by FCC February 19, 1998. Sale to Allied Communications Co. Inc. by Elbert M. Boyd Jr., T. Y. Baker, et al., approved by FCC January 13, 1994. Sale to Delta Broadcasting Inc. by Ocie F. Murray Jr., Interim Trustee approved by FCC March 20, 1991. Involuntary assignment to Ocie F. Murray Jr., Interim Trustee by SJL of North Carolina Associates LP approved by FCC February 15, 1991. Sale to SJL of North Carolina Assoc. by Norman Suttler, et al. (Fayetteville Television Inc.), approved by FCC June 20, 1985.

**Represented (sales):** Continental Television Sales.

**Represented (legal):** Covington & Burling.

**Personnel:**

Thomas Arnost, President.

Maria Montano, General Manager.

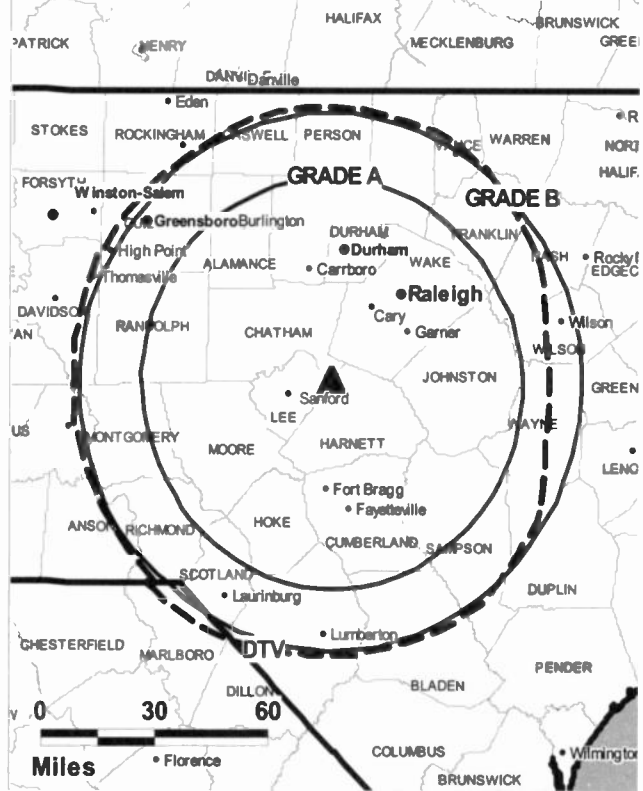
James Adams, Local Sales Manager.

Todd Schlacater, National Sales Manager.

William Acevedo, Chief Engineer.

Fernando D. Romero, Promotion Director.

### WUVC-TV BPCT-19850405KE GRANTED: 6/21/1985



© 2008 Warren Communications News

**Maria Tajman, Traffic Manager.**

**Jessica Coscia, Community Affairs Manager.**

**City of License:** Fayetteville. **Station DMA:** Raleigh-Durham (Fayetteville), NC.

**Rank:** 28.

Circulation © 2007 Nielsen. Coverage based on Nielsen study.

Grand Total	Cable TV Households	Non-cable TV Households	Total TV Households
Estimated Station Totals *	0	62,740	62,740
Average Weekly Circulation (2007)	0	3,633	3,633
Average Daily Circulation (2007)			1,896

Station DMA Total	Cable TV Households	Non-cable TV Households	Total TV Households
Estimated Station Totals *	0	62,740	62,740
Average Weekly Circulation (2007)	0	3,633	3,633
Average Daily Circulation (2007)			1,896

\*Estimated station totals are sums of the Nielsen TV and Cable TV household estimates for each county in which the station registers viewing of more than 5% as per the Nielsen Survey Methods.

**WNCN**  
**Ch. 17**

**Network Service:** NBC.

**Licensee:** Media General Communications Holdings LLC, 333 E Franklin St, Richmond, VA 23219.

**Studio:** 1205 Front St., Raleigh, NC 27609.

**Mailing Address:** 1205 Front St., Raleigh, NC 27609.

**Phone:** 919-836-1717. **Fax:** 919-836-1747.

**E-mail:** john.shannon@nbc.com

**Web Site:** http://www.nbc17.com

**Technical Facilities:** Channel No. 17 (488-494 MHz). Authorized power: 5000-kw max. visual, 260-kw aural. Antenna: 2001-ft above av. terrain, 1902-ft. above ground, 2263-ft. above sea level.

Latitude	35°	40'	29"
Longitude	78°	31'	40"

**Transmitter:** 0.24-mi. SW of U.S. Rte. 70, 1.7-mi. SE of Auburn in Wake County.

**Note:** Latitude and longitude coordinates shown are based on the North American Datum of 1927 (NAD 27) as currently required by the Mass Media Bureau of the FCC.

**Multichannel TV Sound:** Stereo only.

**Ownership:** Media General Inc. (Group Owner).

**Began Operation:** April 11, 1988. Sale to present owner by NBC Universal approved by FCC May 23, 2006. Sale to NBC Inc. by Outlet Communications Inc. approved by FCC November 9, 1995.

**Represented (legal):** Dow Lohnes PLLC.

**Personnel:**

**Barry Leffler**, General Manager.

**John Shannon**, Vice President of Sales.

**Nannette Wilson**, Vice President & News Director.

**Ira Lilly**, Operations & Engineering Director.

**Doug Hamilton**, Director of Finance & Administration.

**Karen Klein**, Local Sales Manager.

**Jennifer Barron**, Program Director & Special Projects Manager.

**Larry M. Wall**, Program Director.

**Mary Ann Balbo**, Marketing Director.

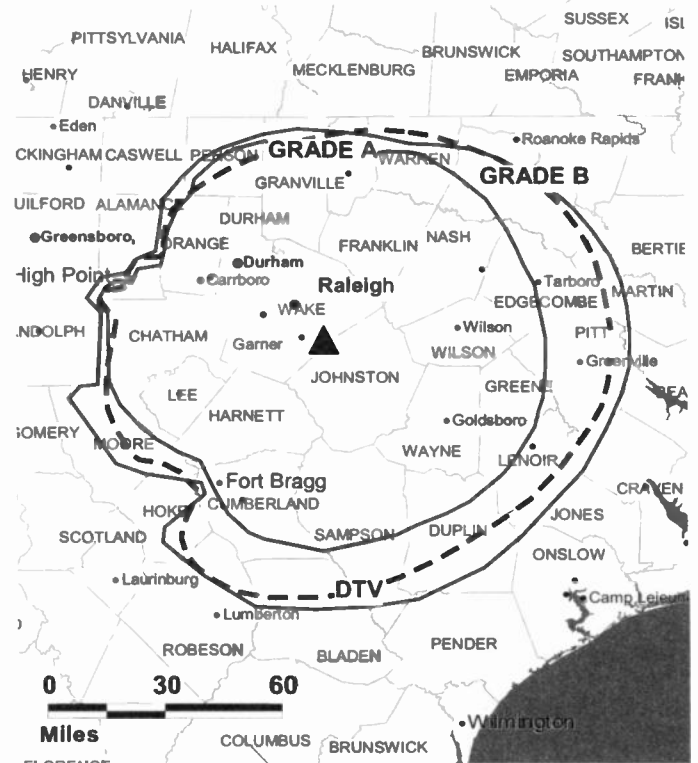
**Beverly Pigford**, Traffic Manager.

**Richard Bouchez**, Creative Services Director.

**City of License:** Goldsboro. **Station DMA:** Raleigh-Durham (Fayetteville), NC.

**Rank:** 28.

**WNCN BPCT-970916KF GRANTED: 6/11/98**



© 2008 Warren Communications News

Circulation © 2007 Nielsen. Coverage based on Nielsen study.

GrandTotal	Cable TV Households	Non-cable TV Households	Total TV Households
Estimated Station Totals *	579,120	444,440	1,023,560
Average Weekly Circulation (2007)	295,534	187,919	483,453
Average Daily Circulation (2007)			185,842
Station DMA Total	Cable TV Households	Non-cable TV Households	Total TV Households
Estimated Station Totals *	576,310	416,260	992,570
Average Weekly Circulation (2007)	295,371	185,175	480,546
Average Daily Circulation (2007)			185,059
Other DMA Total	Cable TV Households	Non-cable TV Households	Total TV Households
Estimated Station Totals *	2,810	28,180	30,990
Average Weekly Circulation (2007)	163	2,744	2,907
Average Daily Circulation (2007)			783

\*Estimated station totals are sums of the Nielsen TV and Cable TV household estimates for each county in which the station registers viewing of more than 5% as per the Nielsen Survey Methods.

**WNCN-DT**  
**Ch. 55**

**Network Service:** NBC.

**Licensee:** Media General Communications Holdings LLC, 333 E Franklin St, Richmond, VA 23219.

**Studio:** 1205 Front St., Raleigh, NC 27609.

**Mailing Address:** 1205 Front St., Raleigh, NC 27609.

**Phone:** 919-836-1717. **Fax:** 919-836-1747.

**E-mail:** john.shannon@nbcuni.com

**Web Site:** http://www.nbc17.com

**Technical Facilities:** Channel No. 55 (716-722 MHz). Authorized power: 107-kw max. visual, aural. Antenna: 2060-ft above av. terrain, 1962-ft. above ground, 2323-ft. above sea level.

Latitude	35°	40'	29"
Longitude	78°	31'	40"

**Transmitter:** 0.25-mi. SW of U.S. Rte. 70, 1.7-mi. SE of Auburn in Wake County.

**Note:** Latitude and longitude coordinates shown are based on the North American Datum of 1927 (NAD 27) as currently required by the Mass Media Bureau of the FCC.

**Ownership:** Media General Inc. (Group Owner).

**Began Operation:** November 1, 2000. Standard Definition.

**Represented (legal):** Dow Lohnes PLLC.

**Personnel:**

**Barry Leffler**, General Manager.

**John Shannon**, Vice President, Sales.

**Nannette Wilson**, Vice President of News.

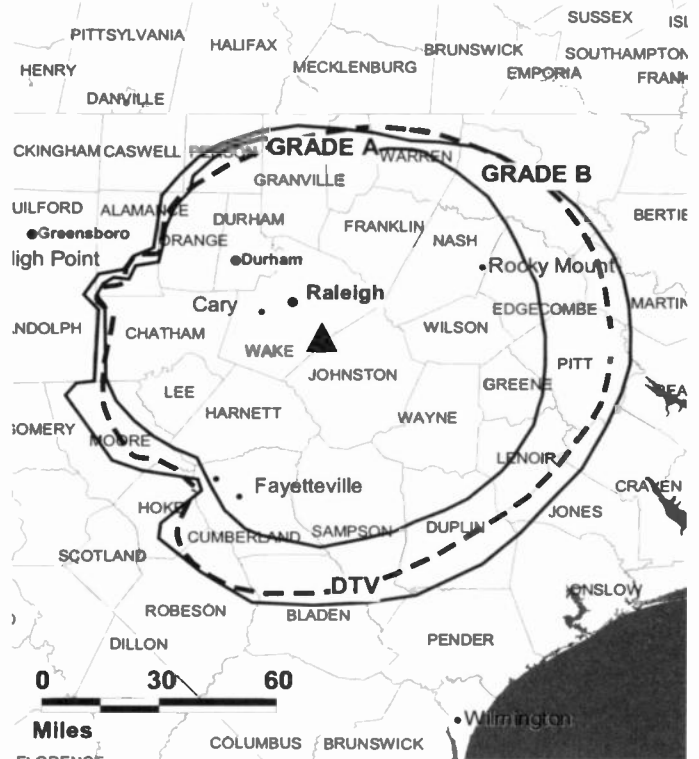
**Ira Lilly**, Operations & Engineering Director.

**Doug Hamilton**, Director of Finance & Administration.

**Karen Klein**, Local Sales Manager.

**Jennifer Barron**, Program Director & Special Projects Manager.

**WNCN-DT BPCDT-980730KM GRANTED: 4/9/1999**



© 2008 Warren Communications News

**Mary Ann Balbo**, Marketing Manager.

**Beverly Pigford**, Traffic Manager.

**Richard Bouchez**, Creative Services Director.

**City of License:** Goldsboro. **Station DMA:** Raleigh-Durham (Fayetteville), NC.

**Rank:** 28.

**Nielsen Data:** Not available.

**WFMY-DT**  
**Ch. 51**

**Network Service:** CBS.

**Licensee:** WFMY Television Corp., 1615 Phillips Ave., Greensboro, NC 27405.

**Studio:** 1615 Phillips Ave., Greensboro, NC 27405.

**Mailing Address:** Box TV-2, Greensboro, NC 27420.

**Phone:** 336-379-9369. **Fax:** 336-273-9433.

**E-mail:** dhooper@wfmy.gannett.com

**Web Site:** http://www.wfmynews2.com

**Technical Facilities:** Channel No. 51 (692-698 MHz). Authorized power: 1000-kw max. visual, aural. Antenna: 1866-ft above av. terrain, 1863-ft. above ground, 2598-ft. above sea level.

Latitude	35°	52'	13"
Longitude	79°	50'	25"

**Transmitter:** 6252 David Country Rd.

**Note:** Latitude and longitude coordinates shown are based on the North American Datum of 1927 (NAD 27) as currently required by the Mass Media Bureau of the FCC.

**Ownership:** Gannett Co. Inc. (Group Owner).

**Began Operation:** April 1, 2002. High Definition.

**Represented (sales):** Blair Television.

**Personnel:**

**Deborah Hooper**, President & General Manager.

**Deana Coble**, Engineering & Operations Director.

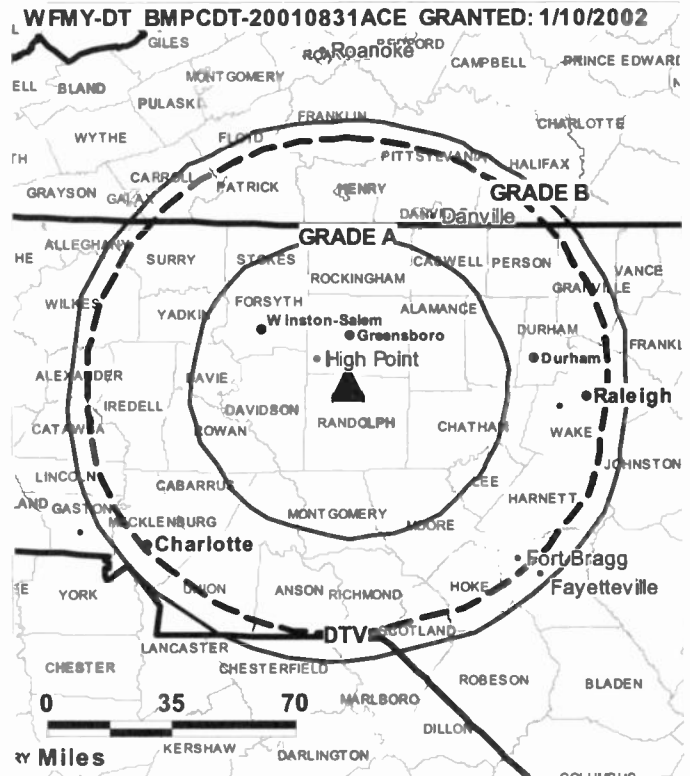
**Bill Lancaster**, General Sales Manager.

**Gina Katzmark**, News Director.

**Larry Schell**, Business Manager.

**David Briscoe**, Program Director.

**Steve Wilkins**, Promotion & Marketing Director.



© 2008 Warren Communications News

**Lee Bell**, Traffic Manager.

**City of License:** Greensboro.

**Station DMA:** Greensboro-High Point-Winston Salem, NC. **Rank:** 46.

**Nielsen Data:** Not available.



**WFMY-TV**  
**Ch. 2**

**Network Service:** CBS.

**Licensee:** WFMY Television Corp., 1615 Phillips Ave., Greensboro, NC 27405.

**Studio:** 1615 Phillips Ave., Greensboro, NC 27405.

**Mailing Address:** Box TV-2, Greensboro, NC 27420.

**Phone:** 336-379-9369. **Fax:** 336-273-9433.

**E-mail:** dhooper@wfmy.gannett.com

**Web Site:** http://www.wfmynews2.com

**Technical Facilities:** Channel No. 2 (54-60 MHz). Authorized power: 100-kw visual, 19.5-kw aural. Antenna: 1807-ft above av. terrain, 1803-ft. above ground, 2539-ft. above sea level.

Latitude 35° 52' 13"  
Longitude 79° 50' 25"

**Transmitter:** 3.7-mi. NE of Sophia.

**Note:** Latitude and longitude coordinates shown are based on the North American Datum of 1927 (NAD 27) as currently required by the Mass Media Bureau of the FCC.

**Multichannel TV Sound:** Stereo and separate audio program.

**Satellite Earth Stations:** Transmitter Harris; RCA, 3.7-meter Ku-band; Drake, 4-meter C-band; SatCom, 5.5-meter Ku-band; SatCom, 9.2-meter C-band; Scientific-Atlanta, M/A-Com, DX Engineering receivers.

**News Services:** National Weather Wire, CNN Newsource, CBS Newspath, Carolina News Network, AP.

**Ownership:** Gannett Co. Inc. (Group Owner).

**Began Operation:** September 22, 1949. Sale to present owner by Harte-Hanks Communications Gannett Co. January 21, 1988 (Television Digest, Vol. 27:49; 28:6). Sale to Harte-Hanks Communications by Landmark Communications approved by FCC October 29, 1976 (Vol. 16:27). Sale to Landmark by former owners of Greensboro News Co. approved by FCC December 18, 1964 (Vol. 4:36, 49, 51).

**Represented (sales):** Blair Television.

**Personnel:**

Deborah Hooper, President & General Manager.

Bill Lancaster, General Sales Manager.

Gina Katzmark, News Director.

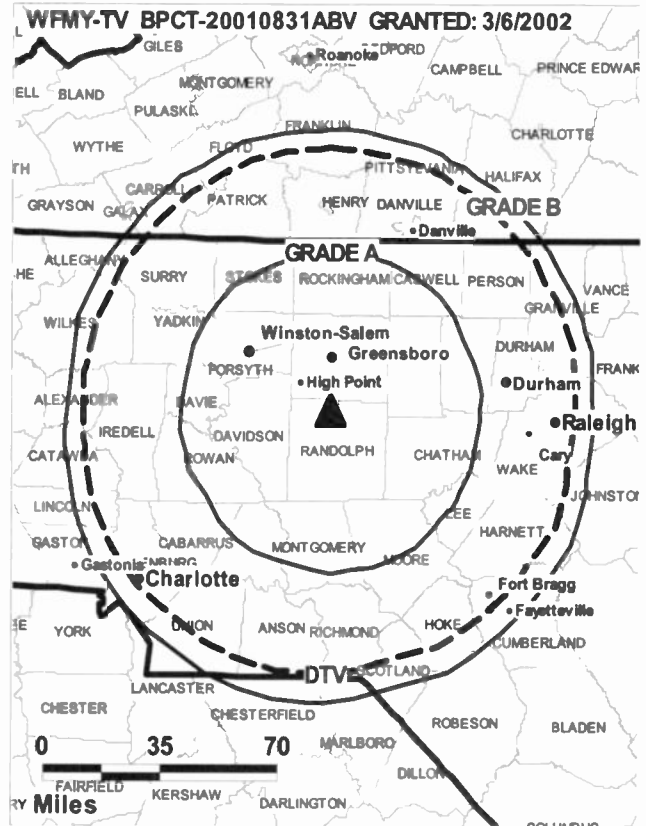
Deana Coble, Engineering & Operations Director.

Larry Schell, Business Manager.

David Briscoe, Program Director.

Steve Wilkins, Promotion & Marketing Director.

Lee Bell, Traffic Manager.



© 2008 Warren Communications News

**City of License:** Greensboro.

**Station DMA:** Greensboro-High Point-Winston Salem, NC. Rank: 46.

Circulation © 2007 Nielsen. Coverage based on Nielsen study.

GrandTotal	Cable TV Households	Non-cable TV Households	Total TV Households
Estimated Station Totals *	513,090	371,280	884,370
Average Weekly Circulation (2007)	324,207	151,288	475,495
Average Daily Circulation (2007)			250,687
Station DMA Total	Cable TV Households	Non-cable TV Households	Total TV Households
Estimated Station Totals *	410,880	234,790	645,670
Average Weekly Circulation (2007)	300,555	134,270	434,825
Average Daily Circulation (2007)			235,930
Other DMA Total	Cable TV Households	Non-cable TV Households	Total TV Households
Estimated Station Totals *	102,210	136,490	238,700
Average Weekly Circulation (2007)	23,652	17,018	40,670
Average Daily Circulation (2007)			14,757

\*Estimated station totals are sums of the Nielsen TV and Cable TV household estimates for each county in which the station registers viewing of more than 5% as per the Nielsen Survey Methods.

# North Carolina — Greensboro

## WLXI-DT Ch. 43

**Network Service:** TBN.

**Licensee:** Radiant Life Ministries Inc., PO Box 1010, Marlon, IL 62959-1010.

**Studio:** 2109 Patterson St., Greensboro, NC 27407.

**Mailing Address:** 2109 Patterson St., Greensboro, NC 27407.

**Phone:** 336-855-5610. **Fax:** 336-855-3645.

**E-mail:** wlxi@tct.tv

**Web Site:** <http://www.tct.tv>

**Technical Facilities:** Channel No. 43 (644-650 MHz). Authorized power: 105-kw max. visual, aural. Antenna: 1723-ft above av. terrain, 1720-ft. above ground, 2459-ft. above sea level.

Latitude	35°	52'	02"
Longitude	79°	49'	26"

**Note:** Latitude and longitude coordinates shown are based on the North American Datum of 1927 (NAD 27) as currently required by the Mass Media Bureau of the FCC.

**Ownership:** Radiant Life Ministries Inc.

**Began Operation:** September 6, 2002.

**Represented (legal):** Colby M May.

**Personnel:**

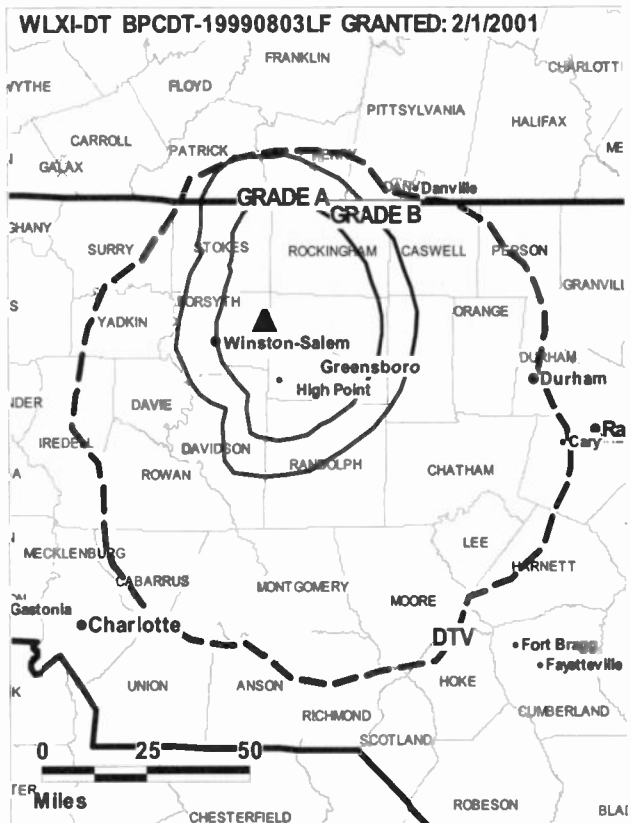
**Garth Coonce**, President.

**Larry L. Patton**, General Manager & Station & Local Sales Manager.

**Santosh Aghamkar**, Production Manager.

**Gil Couch**, Chief Engineer.

**Karen Patton**, Programming & Traffic Manager.



**City of License:** Greensboro.

**Station DMA:** Greensboro-High Point-Winston Salem, NC. **Rank:** 46.

**Nielsen Data:** Not available.

**WLXI-TV**  
**Ch. 61**

**Network Service:** TBN.

**Licensee:** Radiant Life Ministries Inc., PO Box 1010, Marion, IL 62959-1010.

**Studio:** 2109 Patterson St., Greensboro, NC 27407.

**Mailing Address:** 2109 Patterson St., Greensboro, NC 27407.

**Phone:** 336-855-5610. **Fax:** 336-855-3645.

**E-mail:** wlx1@tct.tv

**Web Site:** http://www.tct.tv

**Technical Facilities:** Channel No. 61 (752-758 MHz). Authorized power: 1054-kw max. visual, aural. Antenna: 548-ft above av. terrain, 463-ft. above ground, 1421-ft. above sea level.

Latitude 36° 08' 57.2"  
Longitude 80° 03' 37.5"

**Transmitter:** SR 150 & Bethel Church Rd., near Kernersville.

**Note:** Latitude and longitude coordinates shown are based on the North American Datum of 1927 (NAD 27) as currently required by the Mass Media Bureau of the FCC.

**Satellite Earth Station:** Paraclipse, 3.1-meter C-band; M/A-Corn receivers.

**Ownership:** Radiant Life Ministries Inc. (Group Owner).

**Began Operation:** March 5, 1984. Transfer of control to William Satterfield from Gary S. Smithwick & Harrell Powell Jr. approved by FCC May 23, 1985. Sale to Trinity Broadcasting Network approved by FCC February 24, 1986. Sale to present owner by Trinity Broadcasting Network approved by FCC October 7, 1991.

**Represented (legal):** Colby M May.

**Personnel:**

**Garth Coonce,** President.

**Larry L. Patton,** General Manager & Station & Local Sales Manager.

**Santosh Aghamkar,** Production Manager.

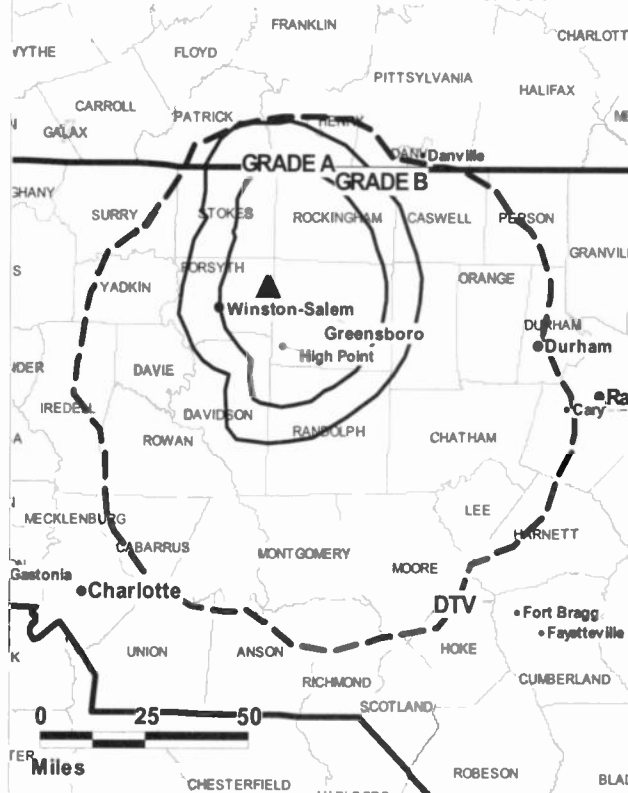
**Gil Couch,** Chief Engineer.

**Karen Patton,** Programming & Traffic Manager.

**City of License:** Greensboro.

**Station DMA:** Greensboro-High Point-Winston Salem, NC. **Rank:** 46.

**WLXI-TV BPCT-19970425KE GRANTED: 7/30/1998**



© 2008 Warren Communications News

Circulation © 2007 Nielsen. Coverage based on Nielsen study.

GrandTotal	Cable TV Households	Non-cable TV Households	Total TV Households
Estimated Station Totals *	398,310	0	398,310
Average Weekly Circulation (2007)	33,593	0	33,593
Average Daily Circulation (2007)			7,384
Station DMA Total	Cable TV Households	Non-cable TV Households	Total TV Households
Estimated Station Totals *	398,310	0	398,310
Average Weekly Circulation (2007)	33,593	0	33,593
Average Daily Circulation (2007)			7,384

\*Estimated station totals are sums of the Nielsen TV and Cable TV household estimates for each county in which the station registers viewing of more than 5% as per the Nielsen Survey Methods.

**WMYV**  
**Ch. 48**

**Network Service:** MNT.

**Licensee:** WUPN Licensee Inc., 10706 Beaver Dam Rd., Cockeysville, MD 21030.

**Studio:** 3500 Myer Lee Dr., Winston-Salem, NC 27101.

**Mailing Address:** 3500 Myer Lee Dr., Winston-Salem, NC 27101.

**Phone:** 336-274-4848. **Fax:** 336-723-8217.

**E-mail:** jpruitt@wxdv.sbgnet.com

**Web Site:** http://www.my48.tv/

**Technical Facilities:** Channel No. 48 (674-680 MHz). Authorized power: 1700-kw max. visual, aural. Antenna: 1900-ft above av. terrain, 1883-ft. above ground, 2621-ft. above sea level.

Latitude 35° 52' 03"  
Longitude 79° 49' 26"

**Transmitter:** 1000-ft. E of County Rd. 1926, 0.7-mi. SE of County Rd. 1941, Greensboro.

**Note:** Latitude and longitude coordinates shown are based on the North American Datum of 1927 (NAD 27) as currently required by the Mass Media Bureau of the FCC.

**Satellite Earth Stations:** Harris, 3-meter C-band; Microdyne, 5-meter Ku-band; M/A-Com, Harris receivers.

**LMA:** Local marketing agreement with WXLV-TV (A), Winston-Salem.

**Ownership:** Sinclair Broadcast Group Inc. (Group Owner).

**Began Operation:** May 9, 1981. Sale to Edward H. Herlihy approved by FCC June 7, 1985 but not consummated (Television Digest, Vol. 25:13). Sale to Mission Broadcasting Inc. by Guilford Telecasters Inc. approved by FCC June 28, 1996. Sale to present owner by Mission Broadcasting Inc. approved by FCC December 10, 2001 (Vol. 41:38).

**Represented (sales):** Millennium Sales & Marketing.

**Represented (legal):** Arter & Hadden LLP.

**Represented (engineering):** Moffet, Larson & Johnson Inc.

**Personnel:**

**Ron Inman**, General Manager.

**Fran McCrae**, Local Sales Manager.

**Dave Farshing**, National Sales Manager.

**Zane Parnell**, Chief Engineer.

**Chris Hummel**, Business Manager.

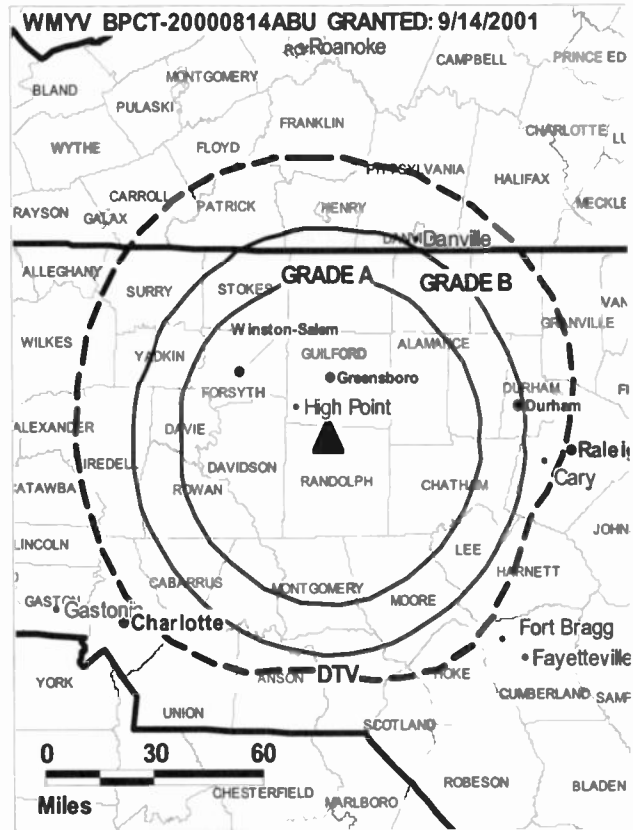
**Jeanette Pruitt**, Program Director.

**Trina Samson**, Promotion Manager.

**Jay Paul**, Production Manager.

**Jonas Lawrence**, Research Director.

**Dana Baker**, Traffic Manager.



© 2008 Warren Communications News

**City of License:** Greensboro.

**Station DMA:** Greensboro-High Point-Winston Salem, NC. **Rank:** 46.

Circulation © 2007 Nielsen. Coverage based on Nielsen study.

GrandTotal	Cable TV Households	Non-cable TV Households	Total TV Households
Estimated Station Totals *	403,380	269,490	672,870
Average Weekly Circulation (2007)	68,057	38,325	106,382
Average Daily Circulation (2007)			37,936
Station DMA Total	Cable TV Households	Non-cable TV Households	Total TV Households
Estimated Station Totals *	399,830	234,790	634,620
Average Weekly Circulation (2007)	67,862	35,712	103,574
Average Daily Circulation (2007)			37,578
Other DMA Total	Cable TV Households	Non-cable TV Households	Total TV Households
Estimated Station Totals *	3,550	34,700	38,250
Average Weekly Circulation (2007)	195	2,613	2,808
Average Daily Circulation (2007)			358

\*Estimated station totals are sums of the Nielsen TV and Cable TV household estimates for each county in which the station registers viewing of more than 5% as per the Nielsen Survey Methods.

**WMYV-DT**  
 (formerly WUPN-DT)  
 Ch. 33

**Network Service:** MNT.

**Licensee:** WUPN Licensee Inc., 10706 Beaver Dam Rd., Cockeysville, MD 21030.

**Studio:** 3500 Myer Lee Dr., Winston-Salem, NC 27101.

**Mailing Address:** 3500 Myer Lee Dr., Winston-Salem, NC 27101.

**Phone:** 336-274-4848. **Fax:** 336-723-8217.

**E-mail:** jpruitt@wxlv.sbgnet.com

**Web Site:** <http://www.my48.tv/>

**Technical Facilities:** Channel No. 33 (584-590 MHz). Authorized power: 700-kw max. visual, aural. Antenna: 1886-ft above av. terrain, 1872-ft. above ground, 2610-ft. above sea level.

Latitude	35°	52'	03"
Longitude	79°	49'	26"

**Note:** Latitude and longitude coordinates shown are based on the North American Datum of 1927 (NAD 27) as currently required by the Mass Media Bureau of the FCC.

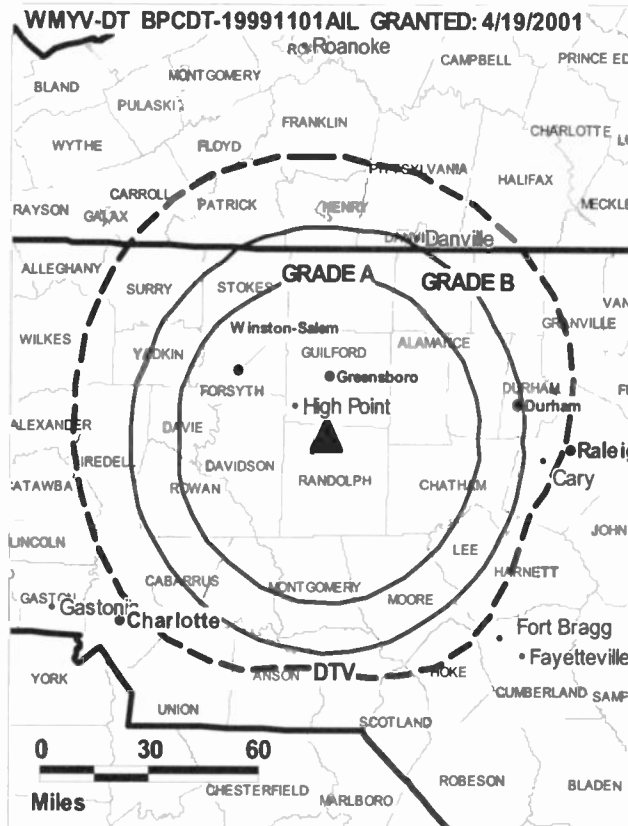
**Ownership:** Sinclair Broadcast Group Inc. (Group Owner).

**Began Operation:** April 29, 2002. Standard Definition.

**Represented (sales):** Millennium Sales & Marketing.

**Personnel:**

- Ron Inman, General Manager.
- Fran McCrae, Local Sales Manager.
- Dave Farshing, National Sales Manager.
- Zane Parnell, Chief Engineer.
- Chris Hummel, Business Manager.
- Jeannette Pruitt, Program Director.
- Trina Samson, Promotion Manager.
- Jay Paul, Production Manager.



© 2008 Warren Communications News

**Jonas Lawrence,** Research Director.

**Dana Baker,** Traffic Manager.

**City of License:** Greensboro.

**Station DMA:** Greensboro-High Point-Winston Salem, NC. Rank: 46.

**Nielsen Data:** Not available.

**WEPX**

**Ch. 38**

**(Operates satellite WPXU-TV, Jacksonville)**

**Network Service:** MNT, ION.

**Licensee:** Paxson Greenville License Inc., 601 Clearwater Park Rd., West Palm Beach, FL 33401-6233.

**Studio:** 600 Country Club Dr., Suite C, Greenville, NC 27834.

**Mailing Address:** 600 Country Club Dr., Suite C, Greenville, NC 27834-6386.

**Phone:** 877-391-6216.

**E-mail:** lisastroud@ionmedia.tv

**Web Site:** <http://www.ionline.tv>

**Technical Facilities:** Channel No. 38 (614-620 MHz). Authorized power: 3020-kw max. visual, aural. Antenna: 508-ft above av. terrain, 476-ft. above ground, 545-ft. above sea level.

Latitude	35°	24'	09"
Longitude	77°	25'	10"

Requests CP for change to channel number 51, 65-kw max. visual, 459-ft above av. terrain, 430-ft. above ground, 498-ft. above sea level; BPCDT-20060103ABU.

**Transmitter:** County Rd. 1110, 0.2-mi. E of Hanrahan.

**Note:** Latitude and longitude coordinates shown are based on the North American Datum of 1927 (NAD 27) as currently required by the Mass Media Bureau of the FCC.

**Ownership:** ION Media Networks Inc. (Group Owner).

**Began Operation:** December 1, 1998. Transfer to CIG Media LLC pending. Sale to present owner by Equity Broadcasting Corp. approved by FCC April 13, 1999.

**Represented (sales):** Millennium Sales & Marketing.

**Represented (legal):** Dow Lohnes PLLC.

**Represented (engineering):** D. C. Williams PE.

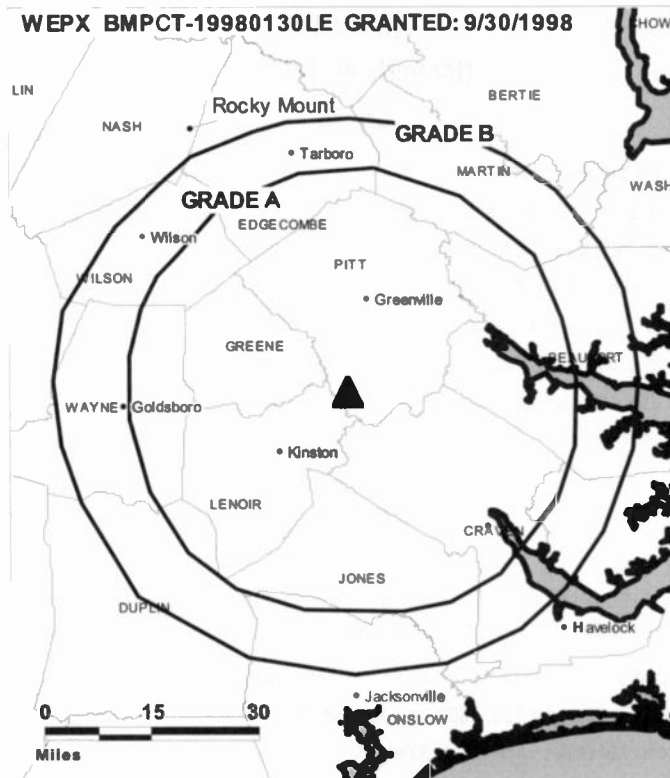
**Personnel:**

**Tim Coucke,** Chief Engineer.

**City of License:** Greenville. **Station DMA:** Greenville-New Bern-Washington, NC.

**Rank:** 105.

**WEPX BMPCT-19980130LE GRANTED: 9/30/1998**



Circulation © 2007 Nielsen. Coverage based on Nielsen study.

GrandTotal	Cable TV Households	Non-cable TV Households	Total TV Households
Estimated Station Totals *	61,960	23,790	85,750
Average Weekly Circulation (2007)	5,727	2,040	7,767
Average Daily Circulation (2007)			1,777
Station DMA Total	Cable TV Households	Non-cable TV Households	Total TV Households
Estimated Station Totals *	61,960	23,790	85,750
Average Weekly Circulation (2007)	5,727	2,040	7,767
Average Daily Circulation (2007)			1,777

\*Estimated station totals are sums of the Nielsen TV and Cable TV household estimates for each county in which the station registers viewing of more than 5% as per the Nielsen Survey Methods.

# North Carolina — Greenville

## WNCT-DT

### Ch. 10

**Network Service:** CW, CBS.

**Grantee:** Media General Communications Holdings LLC, 333 E Franklin St, Richmond, VA 23219.

**Studio:** 3221 S. Evans St., Greenville, NC 27834.

**Mailing Address:** 3221 S. Evans St., Greenville, NC 27834.

**Phone:** 252-355-8500. **Fax:** 252-355-8568.

**E-mail:** vjones@wnct.com

**Web Site:** <http://www.wnct.com>

**Technical Facilities:** Channel No. 10 (192-198 MHz). Authorized power: 35-kw visual, aural. Antenna: 1886-ft above av. terrain, 1894-ft. above ground, 1920-ft. above sea level.

Latitude	35°	21'	55"
Longitude	77°	23'	38"

**Transmitter:** Hwy 118, 2.5-mi. E of Grifton.

**Note:** Latitude and longitude coordinates shown are based on the North American Datum of 1927 (NAD 27) as currently required by the Mass Media Bureau of the FCC.

**News Services:** AP, CBS Newspath.

**Ownership:** Media General Inc. (Group Owner).

**Began Operation:** May 1, 2002.

**Represented (legal):** Dow Lohnes PLLC.

**Represented (engineering):** du Treil, Lundin & Rackley Inc.

#### Personnel:

**Vickie Jones**, Vice President & General Manager.

**Jerry Hogan**, General Sales Manager.

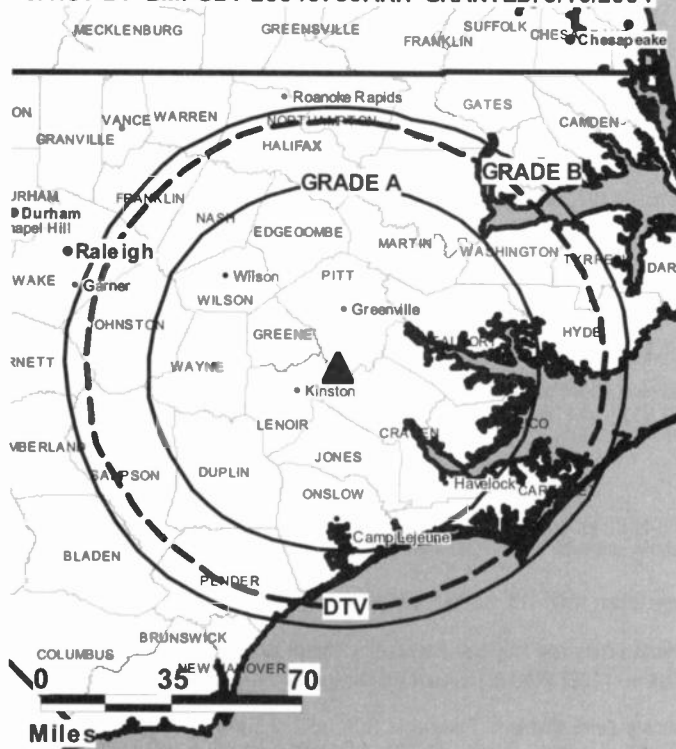
**Melissa Preas**, News Director.

**Bertie Cartwright**, Chief Engineer.

**William Morrisette**, Business Manager.

**Shirley Oale**, Program Coordinator.

WNCT-DT BMPCDT-20040730ARH GRANTED: 8/16/2004



© 2008 Warren Communications News

**Scott Wells**, Marketing Director.

**Wade F. Poorman**, Production Manager.

**Ashley Cannon**, Traffic Manager.

**City of License:** Greenville. **Station DMA:** Greenville-New Bern-Washington, NC.

**Rank:** 105.

**Nielsen Data:** Not available.

**WNCT-TV**  
Ch. 9

**Network Service:** CBS.

**Licensee:** Media General Communications Holdings LLC, 333 E Franklin St, Richmond, VA 23219.

**Studio:** 3221 S. Evans St., Greenville, NC 27834.

**Mailing Address:** 3221 S. Evans St., Greenville, NC 27834.

**Phone:** 252-355-8500. **Fax:** 252-355-8568.

**E-mail:** vjones@wnct.com

**Web Site:** http://www.wnct.com

**Technical Facilities:** Channel No. 9 (186-192 MHz). Authorized power: 316-kw visual, 31.6-kw aural. Antenna: 1890-ft above av. terrain, 2000-ft. above ground, 2028-ft. above sea level.

Latitude 35° 21' 55"  
Longitude 77° 23' 38"

Holds CP for change to 1886-ft above av. terrain, 1894-ft. above ground, 1920-ft. above sea level; BPCT-20030408AAQ.

**Transmitter:** Hwy. 118, 2.5-mi. E of Grifton.

**Note:** Latitude and longitude coordinates shown are based on the North American Datum of 1927 (NAD 27) as currently required by the Mass Media Bureau of the FCC.

**Satellite Earth Stations:** Transmitter RCA; AFC, 3.5-meter C-band; Scientific-Atlanta, 4.2-meter C-band; Andrew, 4.6-meter Ku-band; Scientific-Atlanta, 7-meter C-band; Winegard, Scientific-Atlanta, M/A-Com, DX Antenna receivers.

**News Services:** CNN Newsource, CBS Newspath, AP.

**Ownership:** Media General Inc. (Group Owner).

**Began Operation:** December 22, 1953. Sale by Carolina Broadcasting System Inc. approved by FCC February 7, 1962 (Television Digest, Vol. 2:7). Sale to Park Acquisition approved by FCC March 27, 1995. Sale to present owner by Park Acquisition approved by FCC November 22, 1996. (Vol. 36:31).

**Represented (sales):** MMT Sales Inc.

**Represented (legal):** Dow Lohnes PLLC.

**Represented (engineering):** David Steel & Associates Inc.

**Personnel:**

Vickie E. Jones, Vice President & General Manager.

Jerry Hogan, General Sales Manager.

Melissa Preas, News Director.

Bertie Cartwright, Chief Engineer.

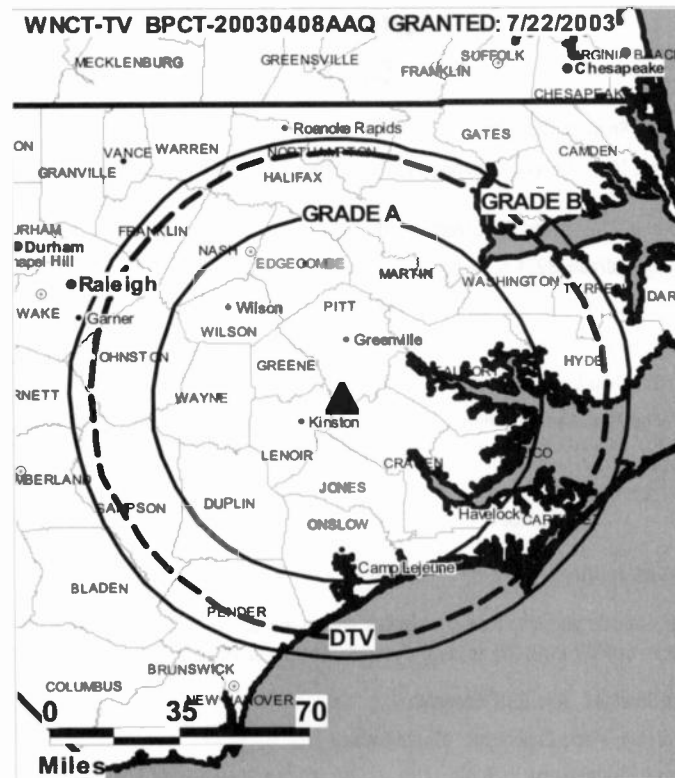
William Morrisette, Business Manager.

Shirley Dale, Program Director.

Scott Wells, Marketing & Promotion Director.

Wade Poorman, Production Manager.

Ashley Cannon, Traffic Manager.



© 2008 Warren Communications News

**City of License:** Greenville. **Station DMA:** Greenville-New Bern-Washington, NC.

**Rank:** 105.

Circulation © 2007 Nielsen. Coverage based on Nielsen study.

GrandTotal	Cable TV Households	Non-cable TV Households	Total TV Households
Estimated Station Totals *	288,210	221,020	509,230
Average Weekly Circulation (2007)	169,673	85,407	255,080
Average Daily Circulation (2007)			129,878
Station OMA Total	Cable TV Households	Non-cable TV Households	Total TV Households
Estimated Station Totals *	154,550	105,260	259,810
Average Weekly Circulation (2007)	106,609	66,166	172,775
Average Daily Circulation (2007)			90,709
Other OMA Total	Cable TV Households	Non-cable TV Households	Total TV Households
Estimated Station Totals *	133,660	115,760	249,420
Average Weekly Circulation (2007)	63,064	19,241	82,305
Average Daily Circulation (2007)			39,169

\*Estimated station totals are sums of the Nielsen TV and Cable TV household estimates for each county in which the station registers viewing of more than 5% as per the Nielsen Survey Methods.



**WYDO**  
**Ch. 14**  
**(Satellite of WFXI, Morehead City)**

**Network Service:** FOX.

**Licensee:** Piedmont Television of Eastern Carolina License LLC, 7621 Little Ave., Suite 506, Charlotte, NC 28226.

**Studio:** 500-C Red Banks Rd., Greenville, NC 27858.

**Mailing Address:** 500-C Red Banks Rd., Greenville, NC 27858.

**Phone:** 252-756-0814. **Fax:** 252-756-9250.

**E-mail:** sales@fox8fox14.com

**Web Site:** http://www.fox8fox14.com

**Technical Facilities:** Channel No. 14 (470-476 MHz). Authorized power: 1350-kw max. visual, aural. Antenna: 686-ft above av. terrain, 679-ft. above ground, 718-ft. above sea level.

Latitude 35° 26' 44"  
 Longitude 77° 22' 08"

**Transmitter:** Approx. 3.2-mi. SE of Ayden in Pitt County.

**Note:** Latitude and longitude coordinates shown are based on the North American Datum of 1927 (NAD 27) as currently required by the Mass Media Bureau of the FCC.

**Ownership:** Piedmont Television Holdings LLC (Group Owner).

**Began Operation:** July 30, 1992. Sale to Esteem Broadcasting of North Carolina LLC (David L. Bailey) pends.

**Represented (legal):** Fletcher, Heald & Hildreth PLC.

**Represented (engineering):** Lawrence Behr Associates Inc.

**Personnel:**

**Billy Poplin**, Station Manager & Local Sales Manager.

**Don Fisher**, Sales Director.

**Gary Dean**, News Director.

**Ed Schmidt**, Chief Engineer.

**Andy Kozik**, Assistant Chief Engineer.

**Cindy Zepeda**, Business Manager.

**Linda Murphy**, Program Manager.

**Scott Foley**, Promotions Manager.

**Bob Register**, Production Manager.

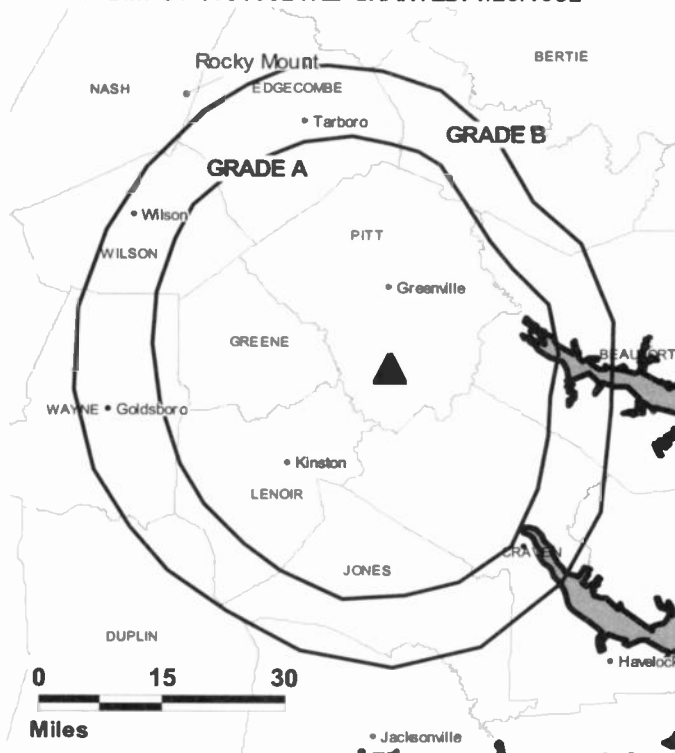
**Ron Taintor**, Creative Services Director.

**Lisa Reed**, Traffic Manager.

**City of License:** Greenville. **Station DMA:** Greenville-New Bern-Washington, NC.

**Rank:** 105.

WYDO BMPCT-19910321KE GRANTED: 1/29/1992



© 2008 Warren Communications News

Circulation © 2007 Nielsen. Coverage based on Nielsen study.

GrandTotal	Cable TV Households	Non-cable TV Households	Total TV Households
Estimated Station Totals *	72,660	118,050	190,710
Average Weekly Circulation (2007)	30,751	21,136	51,887
Average Daily Circulation (2007)			17,506
Station DMA Total	Cable TV Households	Non-cable TV Households	Total TV Households
Estimated Station Totals *	72,660	105,260	177,920
Average Weekly Circulation (2007)	30,751	20,183	50,934
Average Daily Circulation (2007)			17,325
Other DMA Total	Cable TV Households	Non-cable TV Households	Total TV Households
Estimated Station Totals *	0	12,790	12,790
Average Weekly Circulation (2007)	0	953	953
Average Daily Circulation (2007)			181

\*Estimated station totals are sums of the Nielsen TV and Cable TV household estimates for each county in which the station registers viewing of more than 5% as per the Nielsen Survey Methods.

**WHKY-DT**

**Ch. 40**

**Network Service:** IND.

**Licensee:** Long Communications LLC, 526 Main Ave. SE, Hickory, NC 28602-1103.

**Studio:** 526 Main Ave. SE, Hickory, NC 28602-1103.

**Mailing Address:** 526 Main Ave. SE, Hickory, NC 28602.

**Phone:** 828-322-5115. **Fax:** 828-322-8256.

**E-mail:** JLong@whky.com

**Web Site:** http://www.whky.com

**Technical Facilities:** Channel No. 40 (626-632 MHz). Authorized power: 600-kw max. visual, aural. Antenna: 597-ft above av. terrain, 462-ft. above ground, 1631-ft. above sea level.

Latitude	35°	43'	59"
Longitude	81°	19'	51"

**Transmitter:** 526 Main Ave. NE.

**Note:** Latitude and longitude coordinates shown are based on the North American Datum of 1927 (NAD 27) as currently required by the Mass Media Bureau of the FCC.

**AM Affiliate:** WHKY.

**Ownership:** Long Communications LLC (Group Owner).

**Began Operation:** April 6, 2002. Standard Definition.

**Represented (legal):** Hardy, Carey, Chautin & Balkin LLP.

**Represented (engineering):** du Treil, Lundin & Rackley Inc.

**Personnel:**

**Tom Long**, General Manager & Engineering Director.

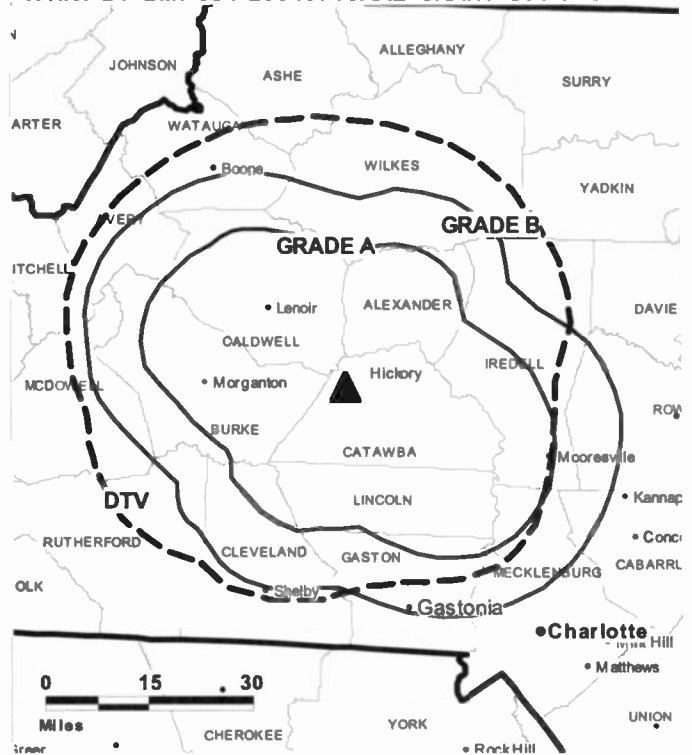
**Jeff Long**, Station & Program Director.

**Jim Carr**, General Sales Manager.

**Jim Karas**, News Director.

**Heather Isenhour**, Office & Traffic Manager.

WHKY-DT BMPCDT-20040716AAE GRANTED: 8/16/2004



**Eric Stafford**, Promotion & Production Manager.

**Jason Savage**, Sports Director.

**City of License:** Hickory. **Station DMA:** Charlotte, NC. **Rank:** 25.

**Nielsen Data:** Not available.

**WHKY-TV**

**Ch. 14**

**Network Service:** IND.

**Licensee:** Long Communications LLC, 526 Main Ave. SE, Hickory, NC 28602-1103.

**Studio:** 526 Main Ave. SE, Hickory, NC 28602-1103.

**Mailing Address:** 526 Main Ave. SE, Hickory, NC 28602.

**Phone:** 828-322-5115. **Fax:** 828-322-8256.

**E-mail:** JLong@whky.com

**Web Site:** http://www.whky.com

**Technical Facilities:** Channel No. 14 (470-476 MHz). Authorized power: 2000-kw max. visual, aural. Antenna: 597-ft above av. terrain, 462-ft. above ground, 1631-ft. above sea level.

Latitude 35° 43' 59"  
Longitude 81° 19' 51"

**Note:** Latitude and longitude coordinates shown are based on the North American Datum of 1927 (NAD 27) as currently required by the Mass Media Bureau of the FCC.

**Multichannel TV Sound:** Stereo and separate audio program.

**AM Affiliate:** WHKY, 50-kw, 1290 kHz News/Talk Format.

**Ownership:** Long Communications LLC (Group Owner).

**Began Operation:** February 14, 1968.

**Represented (legal):** Hardy, Carey, Chautin & Balkin LLP.

**Personnel:**

Tom Long, General Manager & Engineering Director.

Jeff Long, Station & Program Director.

Jim Carr, General Sales Manager.

Jim Karas, News Director.

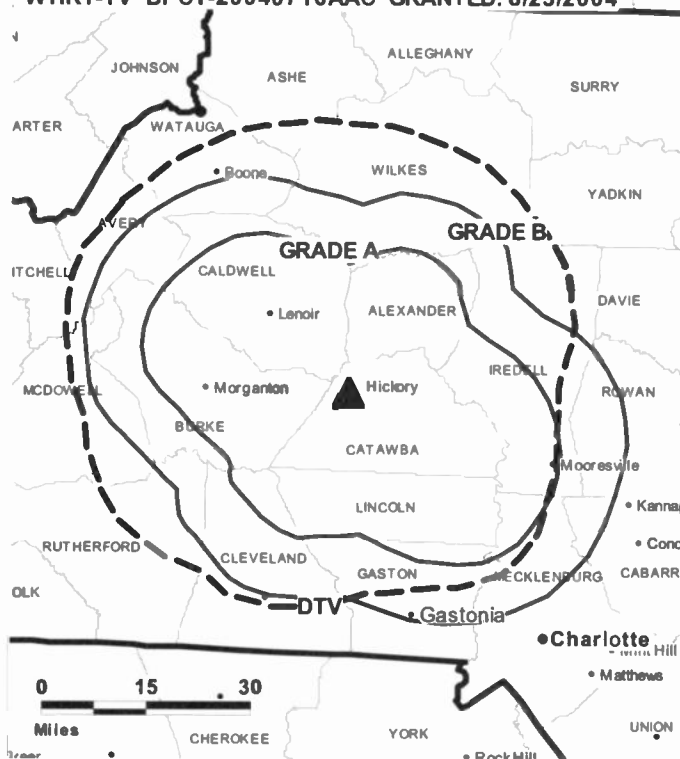
Heather Isenhour, Office & Traffic Manager.

Eric Stafford, Promotion & Production Manager.

Jason Savage, Sports Director.

**City of License:** Hickory. **Station DMA:** Charlotte, NC. **Rank:** 25.

WHKY-TV BPCT-20040716AAC GRANTED: 8/23/2004



© 2008 Warren Communications News

Circulation © 2007 Nielsen. Coverage based on Nielsen study.

GrandTotal	Cable TV Households	Non-cable TV Households	Total TV Households
Estimated Station Totals *	0	29,030	29,030
Average Weekly Circulation (2007)	0	1,748	1,748
Average Daily Circulation (2007)			297
Station DMA Total	Cable TV Households	Non-cable TV Households	Total TV Households
Estimated Station Totals *	0	29,030	29,030
Average Weekly Circulation (2007)	0	1,748	1,748
Average Daily Circulation (2007)			297

\*Estimated station totals are sums of the Nielsen TV and Cable TV household estimates for each county in which the station registers viewing of more than 5% as per the Nielsen Survey Methods.

# North Carolina — High Point

## WGHP Ch. 8

**Network Service:** FOX.

**Licensee:** Fox Television Stations Inc., 5151 Wisconsin Ave NW, c/o Molly Pauker, Washington, DC 20016.

**Studio:** 2005 Francis St., High Point, NC 27263.

**Mailing Address:** HP-8, High Point, NC 27261.

**Phone:** 336-841-8888; 336-841-6397 (news). **Fax:** 336-841-8051.

**E-mail:** karen.adams@foxtv.com

**Web Site:** http://www.myfoxwgph.com

**Technical Facilities:** Channel No. 8 (180-186 MHz). Authorized power: 300-kw visual, aural. Antenna: 1306-ft above av. terrain, 1217-ft. above ground, 2001-ft. above sea level.

Latitude 35° 48' 46"  
Longitude 79° 50' 29"

**Note:** Latitude and longitude coordinates shown are based on the North American Datum of 1927 (NAD 27) as currently required by the Mass Media Bureau of the FCC.

**Multichannel TV Sound:** Stereo and separate audio program.

**Satellite Earth Stations:** Transmitter Larcen; GE, 3.7-meter Ku-band; Comtech, 3.7-meter Ku-band; Andrew, 4.5-meter C-band; Microdyne, 7-meter Ku & C-band; Andrew, 7.1-meter Ku & C-band; Cyclesat receivers.

**News Services:** Sports News Satellite, Fox NewsEdge, Carolina News Network, AP.

**Ownership:** Fox Television Holdings Inc. (Group Owner).

**Began Operation:** October 14, 1963. Sale to Gulf Broadcast Group by Southern Broadcasting Co. approved by FCC June 16, 1978. Sale to Taft TV & Radio by Gulf approved by FCC May 30, 1985 (Television Digest, Vol. 25:5, 20, 22). Sale to Taft Broadcasting Partners LP approved by FCC October 2, 1987. Sale to Great American TV & Radio approved by FCC December 18, 1991 (Vol. 31:45). Sale to New World Communications Group approved by FCC July 15, 1994 (Vol. 34:19, 38, 42). Sale to present owner by New World Communications approved by FCC June 7, 1995.

**Represented (sales):** Fox Stations Sales Inc.

**Represented (legal):** Skadden, Arps, Slate, Meagher & Flom LLP.

### Personnel:

**Karen Adams**, Vice President & General Manager.

**RaMona Alexander**, Vice President, Sales.

**Ross Mason**, Vice President, Engineering & Operations.

**Karen Koutsky**, Vice President, News.

**Tim Taylor**, Vice President, Creative Services.

**Bob Ladka**, Vice President, Finance & Administration.

**Dawn Redding**, Local Sales Manager.

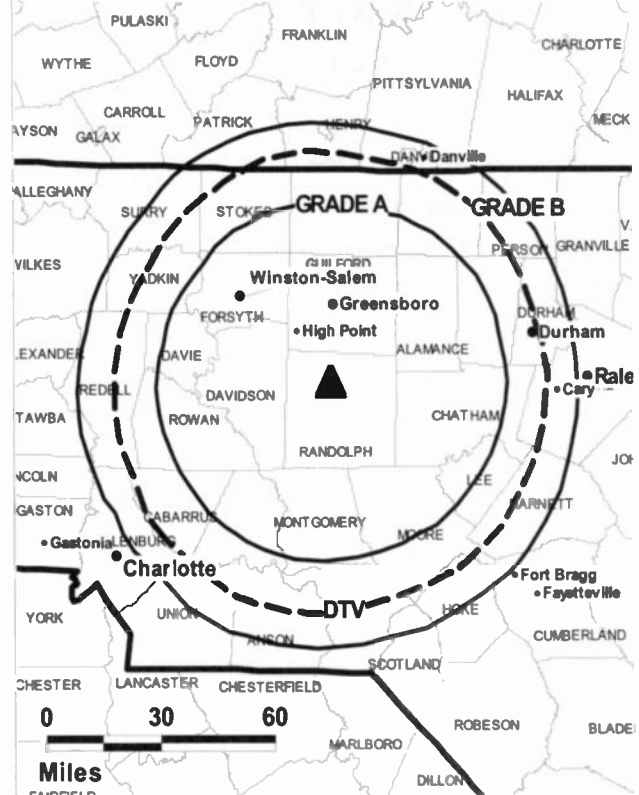
**Becky Austin**, Accounting Manager.

**Steve Palcsak**, National Sales Manager.

**Michael Allred**, Engineering & Operations Manager.

**Susan Davis**, Program Director.

WGHP BMPCT-20060404AFP GRANTED: 1/19/2007



© 2008 Warren Communications News

**Tammy LeGlue**, Research Director.

**Karen Mittman**, Traffic Manager.

**City of License:** High Point.

**Station DMA:** Greensboro-High Point-Winston Salem, NC. Rank: 46.

Circulation © 2007 Nielsen. Coverage based on Nielsen study.

GrandTotal	Cable TV Households	Non-cable TV Households	Total TV Households
Estimated Station Totals *	474,200	385,560	859,760
Average Weekly Circulation (2007)	298,791	160,824	459,615
Average Daily Circulation (2007)			219,586
Station DMA Total	Cable TV Households	Non-cable TV Households	Total TV Households
Estimated Station Totals *	410,880	234,790	645,670
Average Weekly Circulation (2007)	290,152	139,237	429,389
Average Daily Circulation (2007)			209,852
Other DMA Total	Cable TV Households	Non-cable TV Households	Total TV Households
Estimated Station Totals *	63,320	150,770	214,090
Average Weekly Circulation (2007)	8,639	21,587	30,226
Average Daily Circulation (2007)			9,734

\*Estimated station totals are sums of the Nielsen TV and Cable TV household estimates for each county in which the station registers viewing of more than 5% as per the Nielsen Survey Methods.

# North Carolina — High Point

## WGHP-DT Ch. 35

**Network Service:** FOX.

**Licensee:** Fox Television Stations Inc., 5151 Wisconsin Ave NW, c/o Molly Pauker, Washington, DC 20016.

**Studio:** 2005 Francis St., High Point, NC 27263.

**Mailing Address:** HP-8, High Point, NC 27261.

**Phone:** 336-841-8888; 336-841-6397 (news). **Fax:** 336-841-8051.

**E-mail:** karen.adams@foxtv.com

**Web Site:** <http://www.myfoxwghp.com>

**Technical Facilities:** Channel No. 35 (596-602 MHz). Authorized power: 1000-kw max. visual, aural. Antenna: 1197-ft above av. terrain, 1109-ft. above ground, 1894-ft. above sea level.

Latitude	35°	48'	46"
Longitude	79°	50'	29"

**Note:** Latitude and longitude coordinates shown are based on the North American Datum of 1927 (NAD 27) as currently required by the Mass Media Bureau of the FCC.

**Ownership:** Fox Television Holdings Inc. (Group Owner).

**Began Operation:** March 25, 2002.

**Represented (legal):** Skadden, Arps, Slate, Meagher & Flom LLP.

**Personnel:**

**Karen Adams**, Vice President & General Manager.

**RaMona Alexander**, Vice President, Sales.

**Bob Ladka**, Vice President, Finance & Administration.

**Karen Koutsky**, Vice President, News.

**Ross Mason**, Vice President, Engineering & Operations.

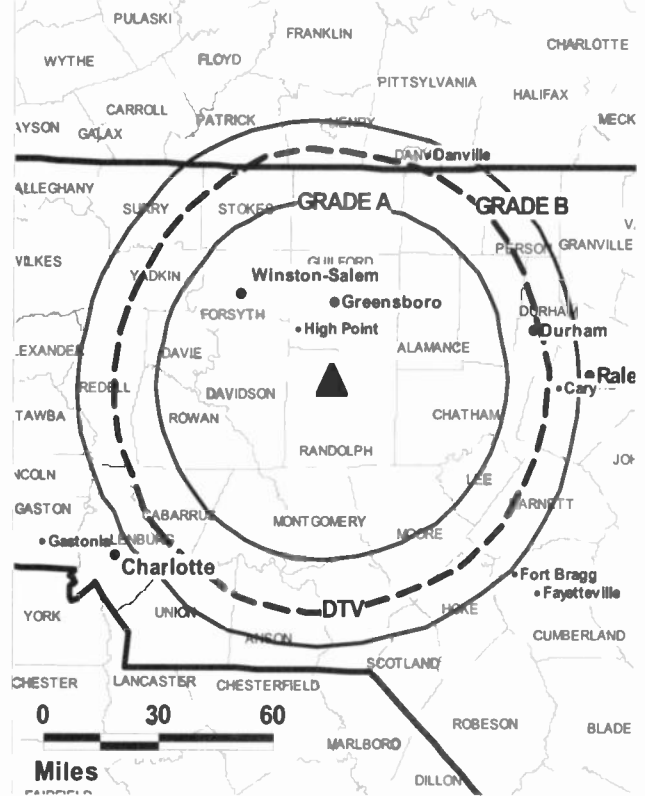
**Tim Taylor**, Vice President, Creative Services.

**Steve Palcsak**, National Sales Manager.

**Dawn Redding**, Local Sales Manager.

**Michael Allred**, Engineering & Operations Manager.

WGHP-DT BMPCDT-20050509ABI GRANTED: 8/23/2006



© 2008 Warren Communications News

**Susan Davis**, Program Director.

**Tammy LeGlue**, Research Director.

**Karen Mittman**, Traffic Manager.

**Becky Austin**, Accounting Manager.

**City of License:** High Point.

**Station DMA:** Greensboro-High Point-Winston Salem, NC. Rank: 46.

**Nielsen Data:** Not available.

**North Carolina — Jacksonville**

**WPXU-DT**

**Ch. 34**

**Network Service:** MNT, ION.

**Licensee:** Paxson Jacksonville License Inc., 601 Clearwater Park Rd., West Palm Beach, FL 33401-6233.

**Studio:** 1301 S. Glenburnie Rd., New Bern, NC 28562.

**Mailing Address:** 1301 S. Glenburnie Rd., New Bern, NC 28562.

**Phone:** 877-391-6216. **Fax:** 252-633-7851.

**Web Site:** <http://www.ionline.tv>

**Technical Facilities:** Channel No. 34 (590-596 MHz). Authorized power: 600-kw max. visual, aural. Antenna: 653-ft above av. terrain, 640-ft. above ground, 669-ft. above sea level.

Latitude	34°	31'	10"
Longitude	77°	26'	52"

**Note:** Latitude and longitude coordinates shown are based on the North American Datum of 1927 (NAD 27) as currently required by the Mass Media Bureau of the FCC.

**Ownership:** ION Media Networks Inc. (Group Owner).

**Began Operation:** September 1, 2002. Standard Definition.

**Represented (legal):** Dow Lohnes PLLC.

**Personnel:**

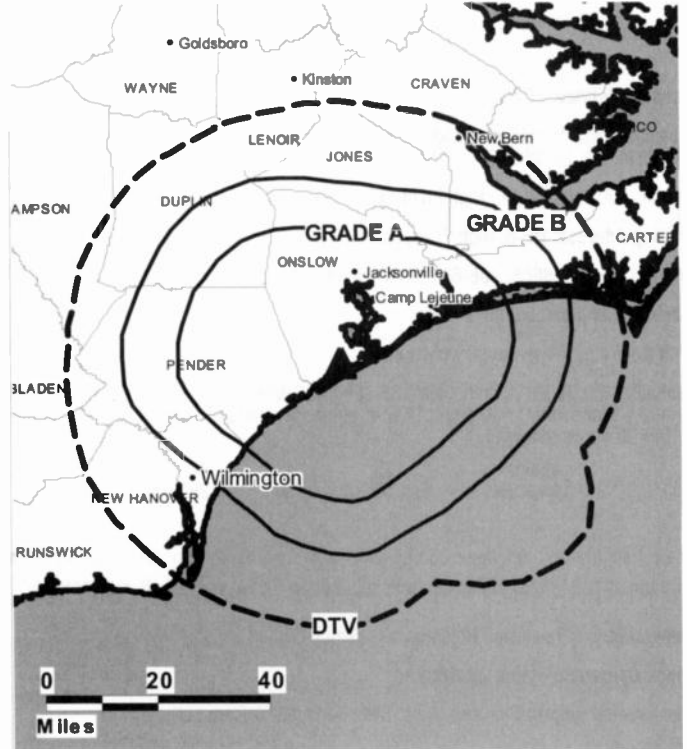
**Johnny Lewis**, General Manager.

**Phillip Brinson**, Master Control Operator.

**Lisa Stroud**, Business Manager.

**Tammy Mason**, Traffic Manager.

**WPXU-DT BMPCDT-20010904AAL GRANTED: 4/12/2002**



© 2008 Warren Communications News

**City of License:** Jacksonville. **Station DMA:** Greenville-New Bern-Washington, NC.

**Rank:** 105.

**Nielsen Data:** Not available.

**WPXU-TV**  
**Ch. 35**  
**(Satellite of WEPX, Greenville)**

**Network Service:** MNT, ION.

**Licensee:** Paxson Jacksonville License Inc., 601 Clearwater Park Rd., West Palm Beach, FL 33401-6233.

**Studio:** 1301 S. Glenburnie Rd., New Bern, NC 28562.

**Mailing Address:** 1301 S. Glenburnie Rd., New Bern, NC 28562.

**Phone:** 877-391-6216. **Fax:** 252-633-7851.

**Web Site:** <http://www.ionline.tv>

**Technical Facilities:** Channel No. 35 (596-602 MHz). Authorized power: 1910-kw max. visual, aural. Antenna: 653-ft above av. terrain, 640-ft. above ground, 669-ft. above sea level.

Latitude	34°	31'	10"
Longitude	77°	26'	52"

**Transmitter:** 2.2-mi. SSW of Hwys. 210 & 172 intersection.

**Note:** Latitude and longitude coordinates shown are based on the North American Datum of 1927 (NAD 27) as currently required by the Mass Media Bureau of the FCC.

**Ownership:** ION Media Networks Inc. (Group Owner).

**Began Operation:** July 26, 1999. Transfer to CIG Media LLC pending. Sale to present owner from GOCOM Communications LLC approved by FCC October 1, 1999.

**Represented (legal):** Dow Lohnes PLLC.

**Personnel:**

**Johnny Lewis,** General Manager.

**Phillip Brinson,** Master Control Operator.

**Lisa Stroud,** Business Manager.

**Tammy Mason,** Traffic Manager.

**City of License:** Jacksonville. **Station DMA:** Greenville-New Bern-Washington, NC.

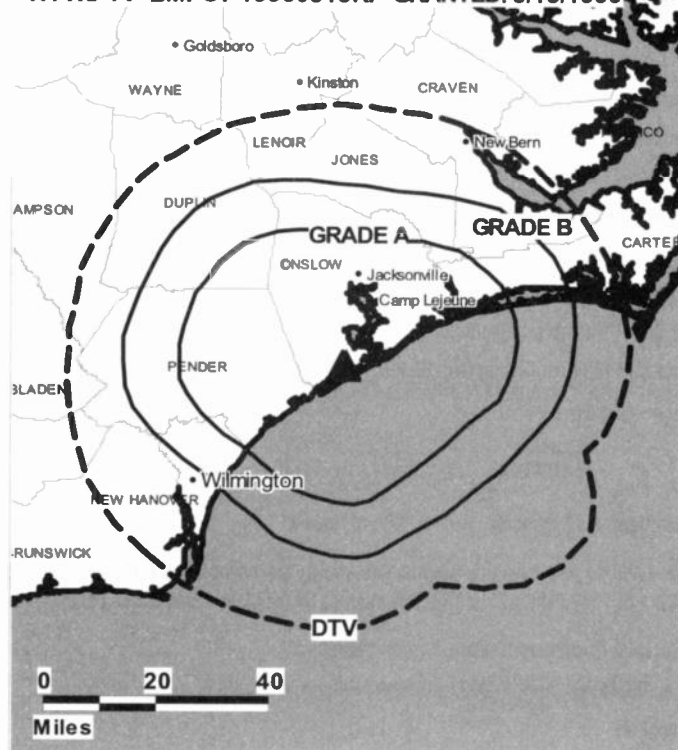
**Rank:** 105.



**Get the industry standard FREE —**

For a no-obligation trial call 800-771-9202 or visit [www.warren-news.com](http://www.warren-news.com)

**WPXU-TV BMPCT-19960515KF GRANTED: 3/15/1999**



© 2008 Warren Communications News

Circulation © 2007 Nielsen. Coverage based on Nielsen study.

GrandTotal	Cable TV Households	Non-cable TV Households	Total TV Households
Estimated Station Totals *	23,220	21,330	44,550
Average Weekly Circulation (2007)	2,113	1,277	3,390
Average Daily Circulation (2007)			883
<b>Station DMA Total</b>	<b>Cable TV Households</b>	<b>Non-cable TV Households</b>	<b>Total TV Households</b>
Estimated Station Totals *	23,220	12,090	35,310
Average Weekly Circulation (2007)	2,113	750	2,863
Average Daily Circulation (2007)			772
<b>Other DMA Total</b>	<b>Cable TV Households</b>	<b>Non-cable TV Households</b>	<b>Total TV Households</b>
Estimated Station Totals *	0	9,240	9,240
Average Weekly Circulation (2007)	0	527	527
Average Daily Circulation (2007)			111

\*Estimated station totals are sums of the Nielsen TV and Cable TV household estimates for each county in which the station registers viewing of more than 5% as per the Nielsen Survey Methods.

**WAXN-DT**  
**Ch. 50**

**Network Service:** IND.

**Licensee:** WSOC Television Inc., 6205 Peachtree Dunwoody Rd, Atlanta, GA 30328.

**Studio:** 1901 N Tryon St, Charlotte, NC 28206.

**Mailing Address:** PO Box 34665, Charlotte, NC 28234.

**Phone:** 704-338-9999. **Fax:** 704-335-4941.

**E-mail:** elaine.farias@wsoc-tv.com

**Web Site:** <http://www.action64.com>

**Technical Facilities:** Channel No. 50 (686-692 MHz). Authorized power: 200-kw max. visual, aural. Antenna: 1155-ft above av. terrain, 1011-ft. above ground, 1867-ft. above sea level.

Latitude	35°	15'	41"
Longitude	80°	43'	38"

**Transmitter:** N of Plaza Ext., 1.4-mi. SSE of Newell.

**Note:** Latitude and longitude coordinates shown are based on the North American Datum of 1927 (NAD 27) as currently required by the Mass Media Bureau of the FCC.

**Ownership:** Cox Enterprises Inc. (Group Owner).

**Began Operation:** April 1, 2002. Standard Definition.

**Personnel:**

**Lee Armstrong**, Vice President & General Manager.

**Chad Kemper**, General Sales Manager.

**Colleen Kirk**, National Sales Manager.

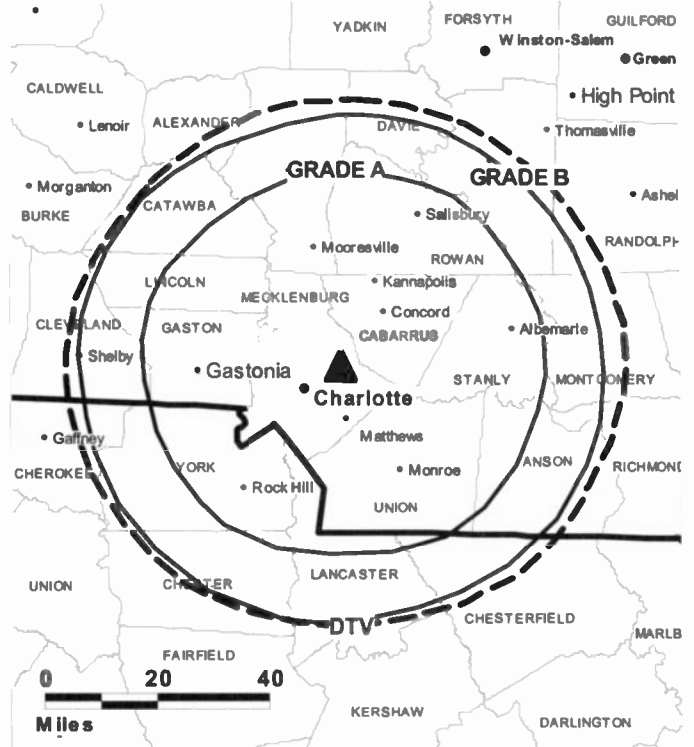
**Robin Whitmeyer**, News Director.

**Ted Hand**, Chief Engineer.

**Shawn Pack**, Controller.

**Kay Hall**, Program Director.

**WAXN-DT BPCDT-19990402KF GRANTED: 5/14/2001**



© 2008 Warren Communications News

**Mike Sussman**, Promotion.

**Kierstin Boujill**, Traffic Manager.

**City of License:** Kannapolis. **Station OMA:** Charlotte, NC. **Rank:** 25.

**Nielsen Data:** Not available.



**North Carolina — Kannapolis**

**WAXN-TV  
Ch. 64**

**Network Service:** IND.

**Licensee:** WSOC Television Inc., 6205 Peachtree Dunwoody Rd, Atlanta, GA 30328.

**Studio:** 1901 N Tryon St, Charlotte, NC 28206.

**Mailing Address:** PO Box 34665, Charlotte, NC 28234.

**Phone:** 704-338-9999. **Fax:** 704-335-4941.

**E-mail:** elaine.farias@wsoc-tv.com

**Web Site:** http://www.action64.com

**Technical Facilities:** Channel No. 64 (770-776 MHz). Authorized power: 1900-kw max. visual, aural. Antenna: 984-ft above av. terrain, 840-ft. above ground, 1696-ft. above sea level.

Latitude 35° 15' 41"  
Longitude 80° 43' 38"

**Transmitter:** 1.4-mi. SSE of Newell.

**Note:** Latitude and longitude coordinates shown are based on the North American Datum of 1927 (NAD 27) as currently required by the Mass Media Bureau of the FCC.

**Ownership:** Cox Enterprises Inc. (Group Owner).

**Began Operation:** October 15, 1994. Sale to Kannapolis Television Co. by Community Action Communications approved by FCC October 31, 1995. Sale to present owner by Kannapolis Television Co. approved by FCC January 31, 2000.

**Represented (sales):** TeleRep Inc.

**Represented (legal):** Dow Lohnes PLLC.

**Personnel:**

**Lee Armstrong**, Vice President & General Manager.

**Chad Kemper**, General Sales Manager.

**Colleen Kirk**, National Sales Manager.

**Robin Whitmeyer**, News Director.

**Ted Hand**, Chief Engineer.

**Shawn Pack**, Controller.

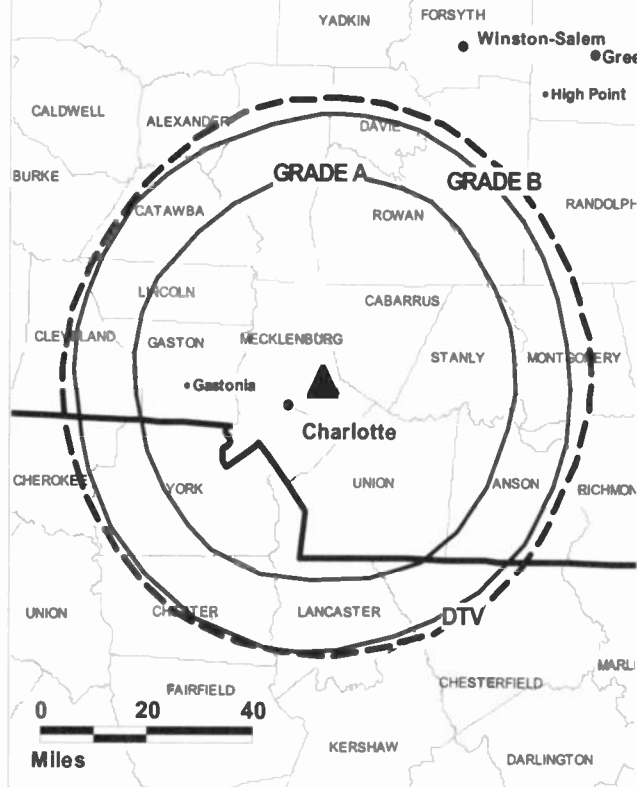
**Kay Hall**, Program Director.

**Mike Sussman**, Promotion.

**Kierstin Boujllil**, Traffic Manager.

**City of License:** Kannapolis. **Station DMA:** Charlotte, NC. **Rank:** 25.

**WAXN-TV BPCT-19990316KE GRANTED: 1/28/2000**



Circulation © 2007 Nielsen. Coverage based on Nielsen study.

<b>GrandTotal</b>	<b>Cable TV Households</b>	<b>Non-cable TV Households</b>	<b>Total TV Households</b>
Estimated Station Totals *	645,600	390,250	1,035,850
Average Weekly Circulation (2007)	173,450	79,313	252,763
Average Daily Circulation (2007)			89,621
<b>Station DMA Total</b>	<b>Cable TV Households</b>	<b>Non-cable TV Households</b>	<b>Total TV Households</b>
Estimated Station Totals *	645,600	390,250	1,035,850
Average Weekly Circulation (2007)	173,450	79,313	252,763
Average Daily Circulation (2007)			89,621

\*Estimated station totals are sums of the Nielsen TV and Cable TV household estimates for each county in which the station registers viewing of more than 5% as per the Nielsen Survey Methods.

**WCWG**  
**Ch. 20**

**Network Service:** CW.

**Licensee:** WTWB License LLC, 500 S. Chinowth Rd., Visalia, CA 93277.

**Studio:** 622-G Guilford College Rd., Greensboro, NC 27409.

**Mailing Address:** 622-G Guilford College Rd., Greensboro, NC 27409.

**Phone:** 336-510-2020. **Fax:** 336-517-2020.

**E-mail:** jmandel@pappastv.com

**Web Site:** http://www.wcwg20.com/

**Technical Facilities:** Channel No. 20 (506-512 MHz). Authorized power: 5000-kw max. visual, aural. Antenna: 1890-ft above av. terrain, 1873-ft. above ground, 2612-ft. above sea level.

Latitude 35° 52' 02"  
Longitude 79° 49' 26"

**Transmitter:** 7493 Walker Mill Rd., Randleman.

**Note:** Latitude and longitude coordinates shown are based on the North American Datum of 1927 (NAD 27) as currently required by the Mass Media Bureau of the FCC.

**Satellite Earth Station:** Transmitter Harris; Paracclipse, 4.5-meter Ku & C-band; Standard Communications, M/A-Com, Harris receivers.

**SNG Mobile Dish:** 2 mesh dishes, .

**Ownership:** Pappas Telecasting Companies (Group Owner).

**Began Operation:** April 2, 1986. Sale to present owner by Christian TV Network approved by FCC February 9, 1996.

**Represented (sales):** TeleRep Inc.

**Represented (legal):** Paul, Hastings, Janofsky & Walker LLP.

**Personnel:**

**Rosalie Drake**, General Manager.

**Charlsie Moore**, Sales Manager.

**Mindy Blume**, National Sales Manager.

**Don Moore**, Chief Engineer.

**Donna Neaty**, Business Manager.

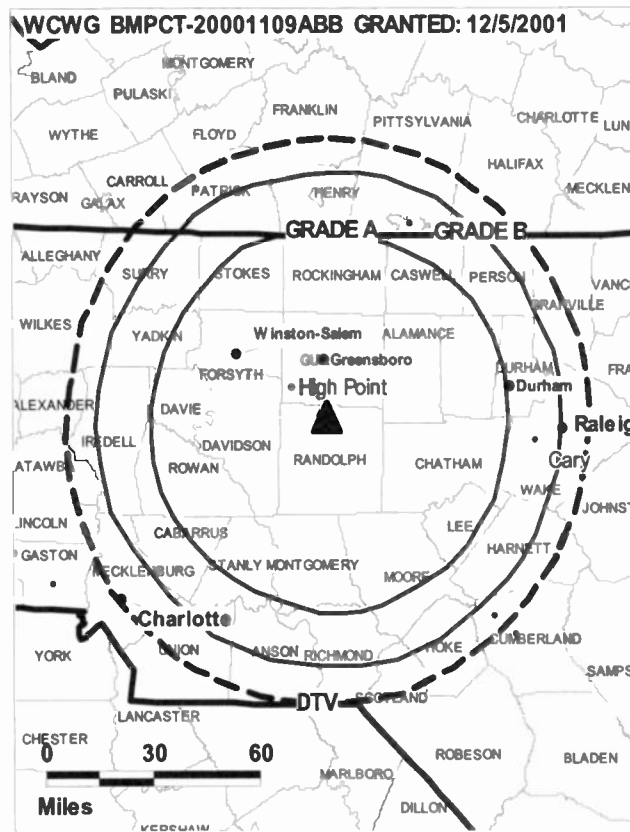
**David Edrington**, Program Director & Production Manager.

**Jason Mandel**, Marketing & Promotion Director.

**Eduardo Zuniga**, Traffic Manager.

**City of License:** Lexington. **Station DMA:** Greensboro-High Point-Winston Salem, NC.

**Rank:** 46.



Circulation © 2007 Nielsen. Coverage based on Nielsen study.

GrandTotal	Cable TV Households	Non-cable TV Households	Total TV Households
Estimated Station Totals *	410,880	337,930	748,810
Average Weekly Circulation (2007)	106,992	72,637	179,629
Average Daily Circulation (2007)			60,987
Station OMA Total	Cable TV Households	Non-cable TV Households	Total TV Households
Estimated Station Totals *	410,880	234,790	645,670
Average Weekly Circulation (2007)	106,992	63,399	170,391
Average Daily Circulation (2007)			59,529
Other OMA Total	Cable TV Households	Non-cable TV Households	Total TV Households
Estimated Station Totals *	0	103,140	103,140
Average Weekly Circulation (2007)	0	9,238	9,238
Average Daily Circulation (2007)			1,458

\*Estimated station totals are sums of the Nielsen TV and Cable TV household estimates for each county in which the station registers viewing of more than 5% as per the Nielsen Survey Methods.

**WCWG-DT**  
**(formerly WTWB-DT)**  
**Ch. 19**

**Network Service:** CW.

**Licensee:** WTWB License LLC, 500 S. Chinowth Rd., Visalia, CA 93277-1617.

**Studio:** 622-G Guilford College Rd., Greensboro, NC 27409.

**Mailing Address:** 622-G Guilford College Rd., Greensboro, NC 27409.

**Phone:** 336-510-2020. **Fax:** 336-517-2020.

**E-mail:** jmandel@pappastv.com

**Web Site:** <http://www.wcwg20.com/>

**Technical Facilities:** Channel No. 19 (500-506 MHz). Authorized power: 800-kw max. visual, aural. Antenna: 1890-ft above av. terrain, 1873-ft. above ground, 2612-ft. above sea level.

Latitude	35°	52'	02"
Longitude	79°	49'	26"

**Note:** Latitude and longitude coordinates shown are based on the North American Datum of 1927 (NAD 27) as currently required by the Mass Media Bureau of the FCC.

**Ownership:** Pappas Telecasting Companies (Group Owner).

**Began Operation:** Station operating; no on-air date

**Represented (sales):** TeleRep Inc.

**Personnel:**

**Rosalie Drake**, General Manager.

**Charlie Moore**, Sales Manager.

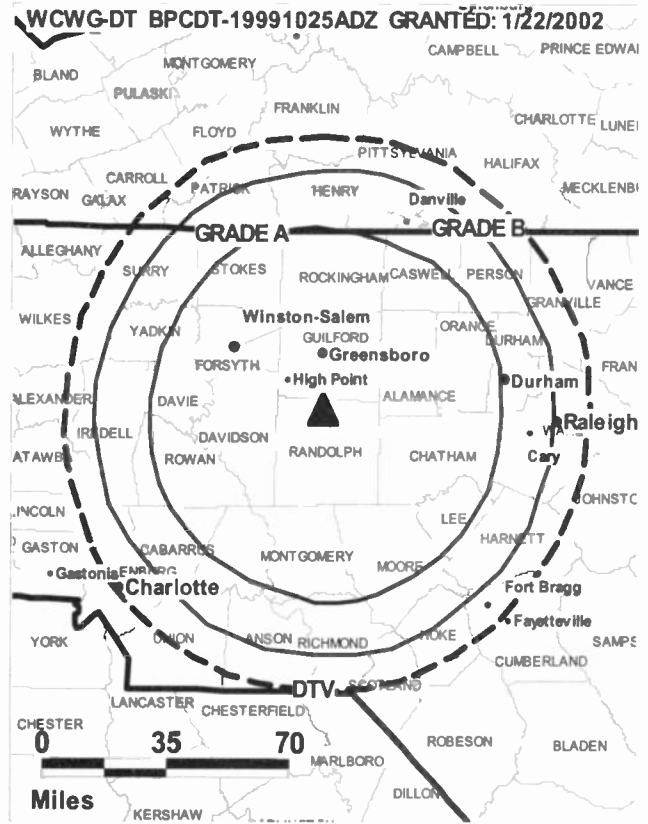
**Mindy Blume**, National Sales Manager.

**Don Moore**, Chief Engineer.

**Donna Nealy**, Business Manager.

**David Edrington**, Program Director & Production Manager.

**Jason Mandel**, Marketing & Promotion Director.



© 2008 Warren Communications News

**Eduardo Zuniga**, Traffic Manager.

**City of License:** Lexington. **Station DMA:** Greensboro-High Point-Winston Salem, NC.

**Rank:** 46.

**Nielsen Data:** Not available.

**WSKY-DT**  
**Ch. 4**

**Network Service:** IND.

**Licensee:** Sky Television LLC, PO Box 269, Kitty Hawk, NC 27949.

**Studio:** 258-B Foster Forbes Rd., Powells Point, NC 27966.

**Mailing Address:** PO Box 269, Kitty Hawk, NC 27949.

**Phone:** 252-491-4242; 800-414-0911. **Fax:** 252-491-9277.

**E-mail:** programming@wsky4.com

**Web Site:** http://www.wsky4.com

**Technical Facilities:** Channel No. 4 (66-72 MHz). Authorized power: 100-kw visual, aural. Antenna: 1030-ft above av. terrain, 1034-ft. above ground, 1030-ft. above sea level.

Latitude	36°	08'	08"
Longitude	75°	49'	28"

Holds CP for change to 12-kw visual, 899-ft above av. terrain, 899-ft. above ground, 912-ft. above sea level; lat. 36° 31' 14.45", long. 76° 18' 16.22", BMPCDT-20060627ACO.

**Note:** Latitude and longitude coordinates shown are based on the North American Datum of 1927 (NAD 27) as currently required by the Mass Media Bureau of the FCC.

**Ownership:** Sky Television LLC.

**Began Operation:** October 1, 2001. Sale to present owner by DanBeth Communications Inc. approved by FCC August 19, 2002. Station ceased analog operations after deciding to flash-cut to digital rather than renew the lease to its analog facilities. March 2007 high winds destroyed transmitter facilities; station is currently silent.

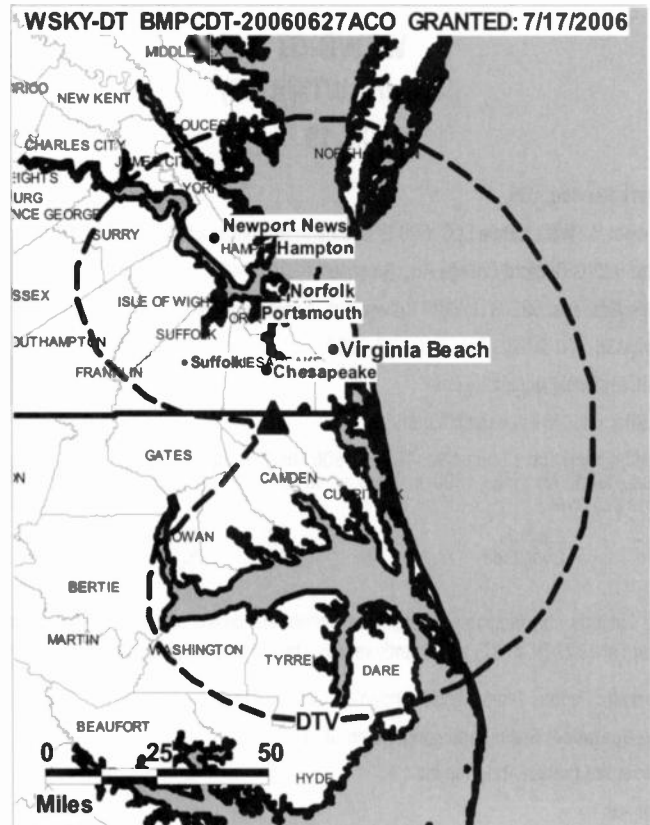
**Personnel:**

**Glenn V. Holterhaus**, President & General Manager.

**Jackie Smullen**, Vice President, Business & Traffic Manager.

**Tom Powers**, Operations Manager & Chief Engineer.

**Ruthi Lee**, General Sales Manager.



© 2008 Warren Communications News

**Ed Marlowe**, Program Director.

**City of License:** Manteo. **Station DMA:** Norfolk-Portsmouth-Newport News, VA.

**Rank:** 42.

**Nielsen Data:** Not available.

# North Carolina — Morehead City

## WFXI Ch. 8 (Operates satellite WYDO, Greenville)

**Network Service:** FOX.

**Licensee:** Piedmont Television of Eastern Carolina License LLC, 7621 Little Ave, Suite 506, Charlotte, NC 28226.

**Studio:** 5441 Hwy 70 E, Morehead City, NC 28557.

**Mailing Address:** PO Box 2069, Morehead City, NC 28557.

**Phone:** 252-240-0888; 800-849-3699. **Fax:** 252-240-2028.

**E-mail:** gdean@fox8fox14.com

**Web Site:** <http://www.fox8fox14.com>

**Technical Facilities:** Channel No. 8 (180-186 MHz). Authorized power: 316-kw visual, 31.6-kw aural. Antenna: 817-ft above av. terrain, 810-ft. above ground, 817-ft. above sea level.

Latitude	34°	52'	53"
Longitude	76°	30'	23"

Holds CP for change to; lat. 34° 53' 01.0", long. 76° 30' 22.2", BPCT-20070215ABK.

**Note:** Latitude and longitude coordinates shown are based on the North American Datum of 1927 (NAD 27) as currently required by the Mass Media Bureau of the FCC.

**Multichannel TV Sound:** Stereo only.

**Satellite Earth Station:** Transmitter Harris; Comtech, 5-meter Ku & C-band; Agile Omni receivers.

**Ownership:** Piedmont Television Holdings LLC (Group Owner).

**Began Operation:** November 6, 1989. Merger of GOCOM Communications LLC with Grapevine Communications Inc. to form GOCOM Holdings LLC approved by FCC November 1, 1999. GOCOM Holdings LLC later renamed Piedmont Television Holdings LLC. Sale to Esteem Broadcasting of North Carolina LLC (David L. Bailey) pending.

**Represented (sales):** Millennium Sales & Marketing.

**Represented (legal):** Fletcher, Heald & Hildreth PLC.

**Represented (engineering):** Lawrence Behr Associates Inc.

**Personnel:**

**Don Fisher**, General Manager.

**Lisa Leonard**, Sales Director.

**Jennifer Hagan**, National Sales Manager.

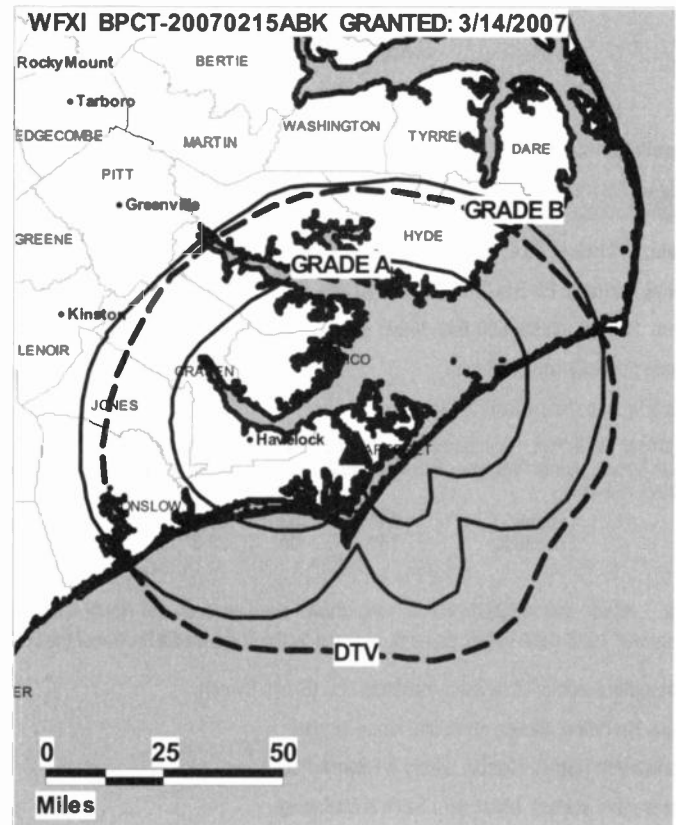
**Ed Schmidt**, Chief Engineer.

**Cindy Zepeda**, Business Manager.

**Linda Murphy**, Program Manager.

**Wait Young**, Promotion Director.

**Scott Foley**, Production Manager.



© 2008 Warren Communications News

**Ron Taintor**, Creative Services Director.

**Lisa Reed**, Traffic Manager.

**City of License:** Morehead City. **Station DMA:** Greenville-New Bern-Washington, NC.

**Rank:** 105.

Circulation © 2007 Nielsen. Coverage based on Nielsen study.

GrandTotal	Cable TV Households	Non-cable TV Households	Total TV Households
Estimated Station Totals *	98,700	102,650	201,350
Average Weekly Circulation (2007)	45,683	17,396	63,079
Average Daily Circulation (2007)			20,559

Station DMA Total	Cable TV Households	Non-cable TV Households	Total TV Households
Estimated Station Totals *	98,700	102,650	201,350
Average Weekly Circulation (2007)	45,683	17,396	63,079
Average Daily Circulation (2007)			20,559

\*Estimated station totals are sums of the Nielsen TV and Cable TV household estimates for each county in which the station registers viewing of more than 5% as per the Nielsen Survey Methods.

## North Carolina — Morehead City

### WFXI-DT Ch. 24

**Network Service:** MNT, FOX.

**Grantee:** Piedmont Television of Eastern Carolina License LLC, 7621 Little Ave., Suite 506, Charlotte, NC 28226.

**Studio:** 5441 Hwy. 70 E, Morehead City, NC 28557.

**Mailing Address:** PO Box 2069, Morehead City, NC 28557.

**Phone:** 252-240-0888; 800-849-3699. **Fax:** 252-240-2028.

**E-mail:** [gdean@fox8fox14.com](mailto:gdean@fox8fox14.com)

**Web Site:** <http://www.fox8fox14.com>

**Technical Facilities:** Channel No. 24 (530-536 MHz). Authorized power: 1000-kw max. visual, aural. Antenna: 709-ft above av. terrain, 705-ft. above ground, 710-ft. above sea level.

Latitude	34°	53'	01.0"
Longitude	76°	30'	22.3"

**Note:** Latitude and longitude coordinates shown are based on the North American Datum of 1927 (NAD 27) as currently required by the Mass Media Bureau of the FCC.

**Ownership:** Piedmont Television Holdings LLC (Group Owner).

**Began Operation:** Station operating; no on-air date

**Represented (legal):** Fletcher, Heald & Hildreth PLC.

**Represented (sales):** Millennium Sales & Marketing.

**Personnel:**

**Don Fisher**, General Manager.

**Lisa Leonard**, Sales Director.

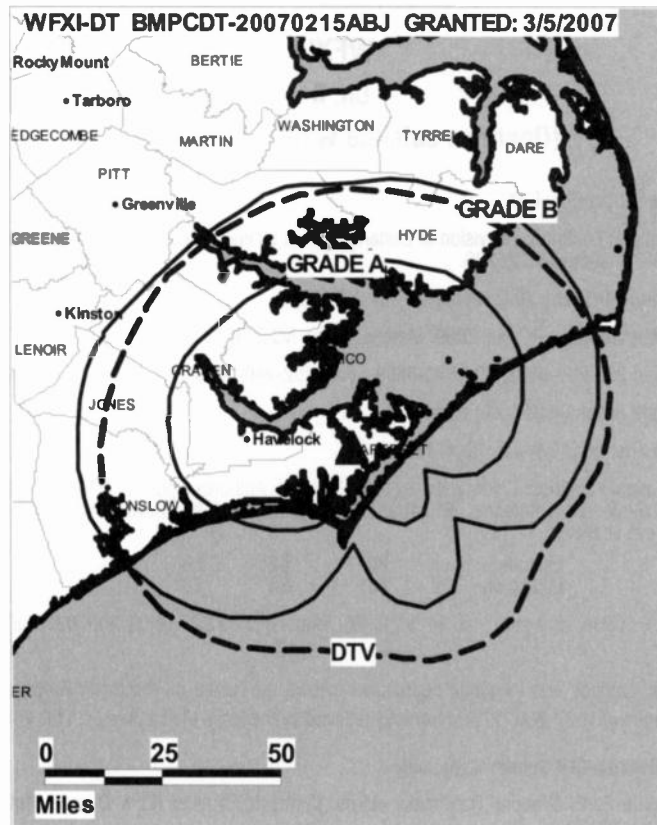
**Jennifer Hagan**, National Sales Manager.

**Ed Schmidt**, Chief Engineer.

**Cindy Zepeda**, Business Manager.

**Linda Murphy**, Program Manager.

**Wait Young**, Promotion Director.



© 2008 Warren Communications News

**Scott Foley**, Production Manager.

**Ron Taintor**, Creative Services Director.

**Lisa Reed**, Traffic Manager.

**City of License:** Morehead City. **Station DMA:** Greenville-New Bern-Washington, NC.

**Rank:** 105.

**Nielsen Data:** Not available.

# North Carolina — New Bern

## WCTI-DT Ch. 48

**Network Service:** ABC.

**Licensee:** Newport License Holdings Inc., 280 Park Ave, 25th Floor, E Tower, New York, NY 10017.

**Studio:** 225 Glenburnie Dr., New Bern, NC 28561.

**Mailing Address:** PO Box 12325, New Bern, NC 28561.

**Phone:** 252-638-1212. **Fax:** 252-637-4141.

**E-mail:** jim@wcti12.com

**Web Site:** <http://www.wcti12.com>

**Technical Facilities:** Channel No. 48 (674-680 MHz). Authorized power: 161-kw max. visual, aural. Antenna: 1778-ft above av. terrain, 1775-ft. above ground, 1821-ft. above sea level.

Latitude	35°	06'	15"
Longitude	77°	20'	12"

**Note:** Latitude and longitude coordinates shown are based on the North American Datum of 1927 (NAD 27) as currently required by the Mass Media Bureau of the FCC.

**Ownership:** Bonten Media Group LLC.

**Began Operation:** March 1, 2001. Standard Definition.

**Represented (legal):** Covington & Burling.

**Represented (sales):** Continental Television Sales.

**Personnel:**

Jim Ottolin, Vice President & General Manager.

Bill Poole, General Sales Manager.

Jim Woltjen, National Sales Manager.

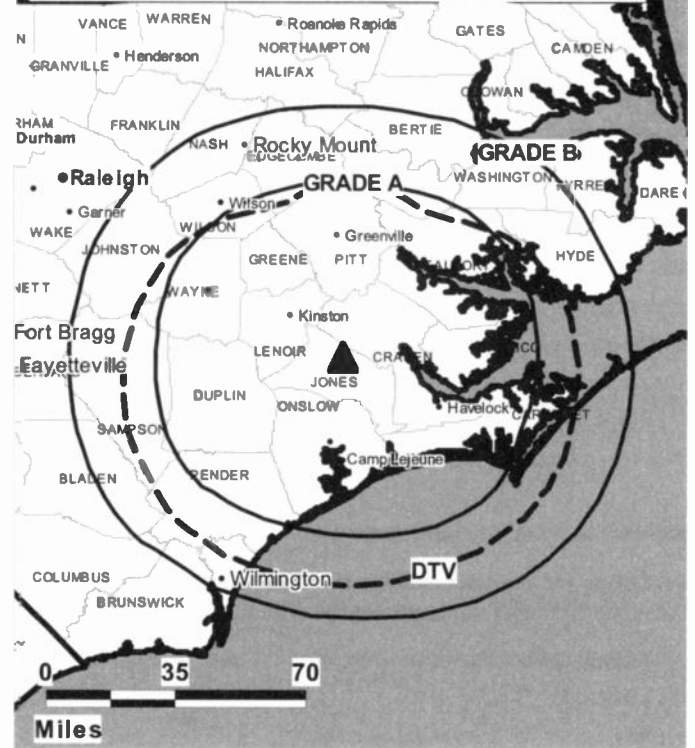
Ingrid Johansen, News Director.

Ken Hughes, Chief Engineer.

Theresa Mueller, Business Manager.

Carolyn Stevens, Program Director.

WCTI-DT BPCDT-19990910AAO GRANTED: 11/26/1999



© 2008 Warren Communications News

Dan Flaxer, Promotion Director.

Erik Hardtle, Production & Web Operations Director.

Nancy Hughes, Traffic Manager.

City of License: New Bern. Station DMA: Greenville-New Bern-Washington, NC.

Rank: 105.

Nielsen Data: Not available.

**WCTI-TV**  
**Ch. 12**

**Network Service:** ABC.

**Licensee:** Newport License Holdings Inc., 280 Park Ave, 25th Floor, E Tower, New York, NY 10017.

**Studio:** 225 Glenburnie Dr., New Bern, NC 28561.

**Mailing Address:** PO Box 12325, New Bern, NC 28561.

**Phone:** 252-638-1212. **Fax:** 252-637-4141.

**E-mail:** jim@wcti12.com

**Web Site:** http://www.wcti12.com

**Technical Facilities:** Channel No. 12 (204-210 MHz). Authorized power: 316-kw visual, 31.6-kw aural. Antenna: 1940-ft above av. terrain, 1999-ft. above ground, 2049-ft. above sea level.

Latitude 35° 06' 15"  
Longitude 77° 20' 12"

**Transmitter:** State Hwy. 41, N of Trenton.

**Note:** Latitude and longitude coordinates shown are based on the North American Datum of 1927 (NAD 27) as currently required by the Mass Media Bureau of the FCC.

**Satellite Earth Station:** Transmitter Harris; ADM, 6.1-meter; Avcom receivers.

**News Service:** AP.

**Ownership:** Bonten Media Group LLC (Group Owner).

**Began Operation:** September 7, 1963. Transfer to present owner by Newport License Holdings Inc. approved by FCC April 24, 2007. Sale to Newport License Holdings Inc. by Lamco Communications Inc. approved by FCC April 29, 2004. Sale to Lamco Communications Inc. by Diversified Communications approved by FCC August 2, 1993. Sale to Diversified by Heritage Broadcasting approved by FCC February 24, 1986. Sale to Heritage by Malrite Communications Group approved by FCC June 7, 1983. Sale to Malrite by Continental TV approved by FCC October 14, 1976. Sale to Continental TV by Piedmont TV Corp. (Nathan Frank & Thomsland Inc.) approved by FCC April 15, 1969.

**Represented (sales):** Continental Television Sales.

**Represented (legal):** Covington & Burling.

**Personnel:**

**Jim Ottolin,** Vice President & General Manager.

**Bill Poole,** General Sales Manager.

**Jim Woltjen,** National Sales Manager.

**Ingrid Johansen,** News Director.

**Ken Hughes,** Chief Engineer.

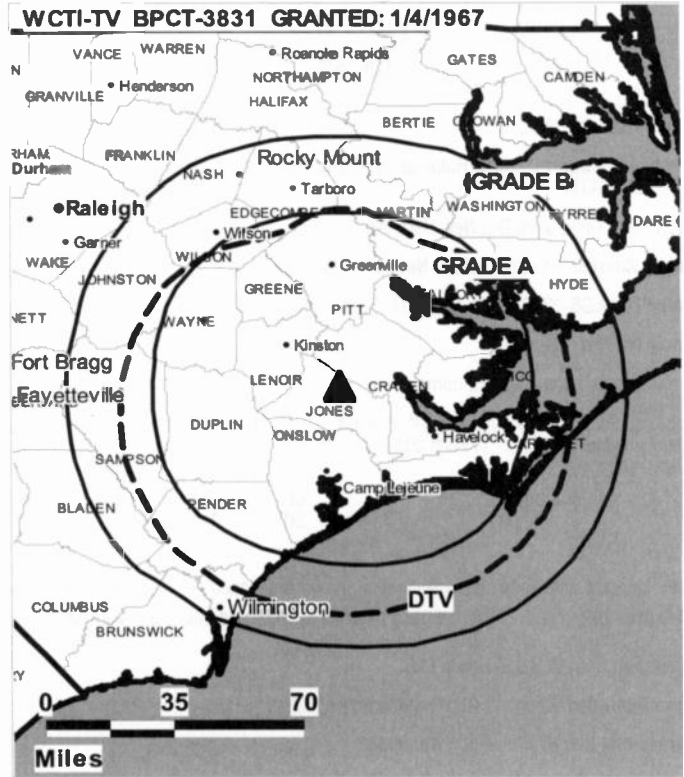
**Theresa Mueller,** Business Manager.

**Carolyn Stevens,** Program Director.

**Dan Flaxer,** Promotion Director.

**Erik Hardtle,** Production & Web Operations Director.

**Nancy Hughes,** Traffic Manager.



© 2008 Warren Communications News

**City of License:** New Bern. **Station DMA:** Greenville-New Bern-Washington, NC.

**Rank:** 105.

Circulation © 2007 Nielsen. Coverage based on Nielsen study.

Grand Total	Cable TV Households	Non-cable TV Households	Total TV Households
Estimated Station Totals *	184,340	165,180	349,520
Average Weekly Circulation (2007)	101,337	58,780	160,117
Average Daily Circulation (2007)			77,125
Station DMA Total	Cable TV Households	Non-cable TV Households	Total TV Households
Estimated Station Totals *	154,550	105,260	259,810
Average Weekly Circulation (2007)	98,057	53,641	151,698
Average Daily Circulation (2007)			74,766
Other DMA Total	Cable TV Households	Non-cable TV Households	Total TV Households
Estimated Station Totals *	29,790	59,920	89,710
Average Weekly Circulation (2007)	3,280	5,139	8,419
Average Daily Circulation (2007)			2,359

\*Estimated station totals are sums of the Nielsen TV and Cable TV household estimates for each county in which the station registers viewing of more than 5% as per the Nielsen Survey Methods.



**North Carolina — Raleigh**

**WLFL  
Ch. 22**

**Network Service:** CW.

**Licensee:** WLFL Licensee LLC, 10706 Beaver Dam Rd., Cockeysville, MD 21030.

**Studio:** 3012 Highwoods Blvd., Suite 101, Raleigh, NC 27604.

**Mailing Address:** 3012 Highwoods Blvd., Suite 101, Raleigh, NC 27604.

**Phone:** 919-872-9535. **Fax:** 919-878-3877.

**E-mail:** ndavis@wflf.sbgnet.com

**Web Site:** http://www.wflf22.com

**Technical Facilities:** Channel No. 22 (518-524 MHz). Authorized power: 5000-kw max. visual, 500-kw aural. Antenna: 1675-ft above av. terrain, 1545-ft. above ground, 2015-ft. above sea level.

Latitude 35° 42' 51.5"  
Longitude 78° 49' 00.5"

**Transmitter:** 1700-ft. W of intersection of Hwys. 1379 & 1010, 1.5-mi. SE of Apex.

**Note:** Latitude and longitude coordinates shown are based on the North American Datum of 1927 (NAD 27) as currently required by the Mass Media Bureau of the FCC.

**Multichannel TV Sound:** Stereo only.

**Satellite Earth Station:** AFC, 3-meter Ku-band; Microdyne, M/A-Corn, Gardiner receivers.

**LMA:** Local marketing agreement with WRDC (M), Durham.

**Ownership:** Sinclair Broadcast Group Inc. (Group Owner).

**Began Operation:** December 18, 1981. Sale to S & F Communications by N. Grant Cotton, et al., approved by FCC December 21, 1984 but not consummated (Television Digest, Vol. 24:39). Sale to TVX Broadcast Group by Family TV Corp. approved by FCC February 10, 1986 (Vol. 25:50; 26:17). Sale to Paramount Group approved by FCC in 1989 (Vol. 29:38). Sale to present owner by Paramount Group approved by FCC November 22, 1994 (Vol. 34:33, 43).

**Represented (sales):** Millennium Sales & Marketing.

**Represented (legal):** Pillsbury Winthrop Shaw Pittman LLP.

**Personnel:**

Neal Davis, General Manager & General Sales Manager.

T. J. Dula, Local Sales Manager.

Gary Todd, Chief Engineer.

Richard Bellamy, Business Manager.

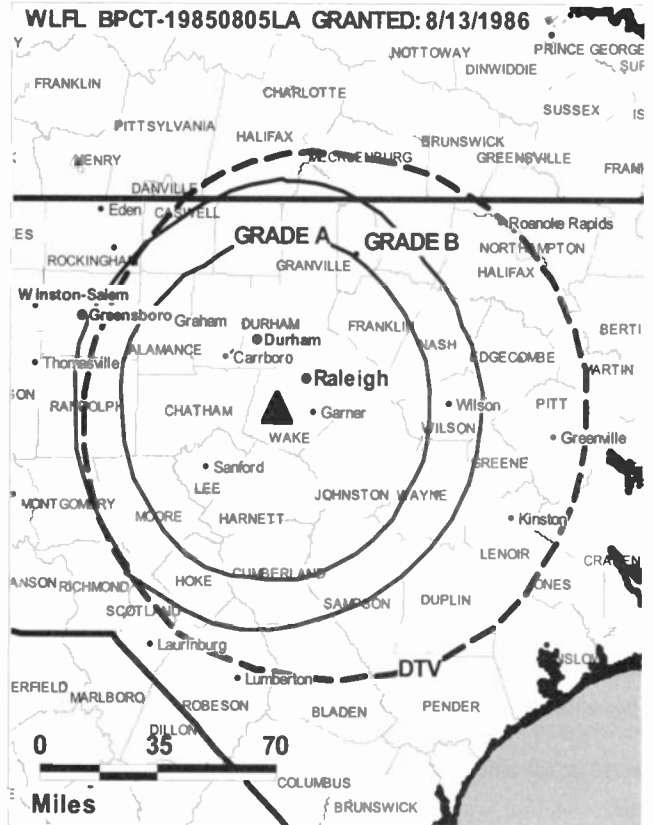
Scott Bradsher, Program Director.

Kim Rivenbark, Promotion Manager.

Valerie Venable, Production Director.

Sandy Rudd, Traffic Manager.

**City of License:** Raleigh. **Station DMA:** Raleigh-Durham (Fayetteville), NC. **Rank:** 28.



© 2008 Warren Communications News

Circulation © 2007 Nielsen. Coverage based on Nielsen study.

GrandTotal	Cable TV Households	Non-cable TV Households	Total TV Households
Estimated Station Totals *	590,950	472,560	1,063,510
Average Weekly Circulation (2007)	183,341	131,215	314,556
Average Daily Circulation (2007)			101,883
Station DMA Total	Cable TV Households	Non-cable TV Households	Total TV Households
Estimated Station Totals *	590,070	416,260	1,006,330
Average Weekly Circulation (2007)	183,266	126,902	310,168
Average Daily Circulation (2007)			100,510
Other DMA Total	Cable TV Households	Non-cable TV Households	Total TV Households
Estimated Station Totals *	880	56,300	57,180
Average Weekly Circulation (2007)	75	4,313	4,388
Average Daily Circulation (2007)			1,373

\*Estimated station totals are sums of the Nielsen TV and Cable TV household estimates for each county in which the station registers viewing of more than 5% as per the Nielsen Survey Methods.

**WLFL-DT**  
**Ch. 57**

**Network Service:** CW.

**Grantee:** WLFL Licensee Inc., 10706 Beaver Dam Rd., Cockeysville, MD 21030.

**Studio:** 3012 Highwoods Blvd., Suite 101, Raleigh, NC 27604.

**Mailing Address:** 3012 Highwoods Blvd., Suite 101, Raleigh, NC 27604.

**Phone:** 919-872-9535. **Fax:** 919-878-3877.

**E-mail:** ndavis@wflf.sbgnet.com

**Web Site:** http://www.wflf22.com

**Technical Facilities:** Channel No. 57 (728-734 MHz). Authorized power: 680-kw max. visual, aural. Antenna: 2001-ft above av. terrain, 1903-ft. above ground, 2264-ft. above sea level.

Latitude	35°	40'	28"
Longitude	78°	31'	40"

**Note:** Latitude and longitude coordinates shown are based on the North American Datum of 1927 (NAD 27) as currently required by the Mass Media Bureau of the FCC.

**Ownership:** Sinclair Broadcast Group Inc. (Group Owner).

**Began Operation:** November 1, 2002. Standard Definition. Station operating under Special Temporary Authority at 9.2 kw max. visual.

**Represented (sales):** Millennium Sales & Marketing.

**Personnel:**

Neal Davis, General Manager & General Sales Manager.

T. J. Dula, Local Sales Manager.

Gary Todd, Chief Engineer.

Richard Bellamy, Business Manager.

Scott Bradsher, Program Director.

Kim Rivenbark, Promotion Manager.



© 2008 Warren Communications News

Valerie Venable, Production Director.

Sandy Rudd, Traffic Manager.

**City of License:** Raleigh. **Station DMA:** Raleigh-Durham (Fayetteville), NC. **Rank:** 28.

**Nielsen Data:** Not available.

**WRAL-DT**  
**Ch. 53**

**Network Service:** CBS.

**Grantee:** Capitol Broadcasting Co. Inc., PO Box 12000, Raleigh, NC 27605.

**Studio:** 2619 Western Blvd., Raleigh, NC 27606.

**Mailing Address:** PO Box 12000, Raleigh, NC 27605.

**Phone:** 919-821-8555; 800-532-5343. **Fax:** 919-821-8554.

**E-mail:** cdecourt@wral.com

**Web Site:** http://www.wral.com

**Technical Facilities:** Channel No. 53 (704-710 MHz). Authorized power: 1000-kw max. visual, aural. Antenna: 2064-ft above av. terrain, 1915-ft. above ground, 2326-ft. above sea level.

Latitude	35°	40'	29"
Longitude	78°	31'	40"

**Transmitter:** 5033 TV Tower Rd., Garner.

**Note:** Latitude and longitude coordinates shown are based on the North American Datum of 1927 (NAD 27) as currently required by the Mass Media Bureau of the FCC.

**Multichannel TV Sound:** Stereo only.

**FM Affiliate:** WRAL-FM, 100-kw, 101.5 MHz (No. 268), 1840-ft.

**News Services:** AP, CNN Newsource.

**Ownership:** Capitol Broadcasting Co. Inc. (Group Owner).

**Began Operation:** April 16, 2000. High Definition.

**Represented (sales):** TeleRep Inc.

**Represented (legal):** Holland & Knight LLP.

**Personnel:**

**James F. Goodman**, President & Chief Executive Officer.

**James Hefner**, General Manager.

**Chuck DeCourt**, Station Manager.

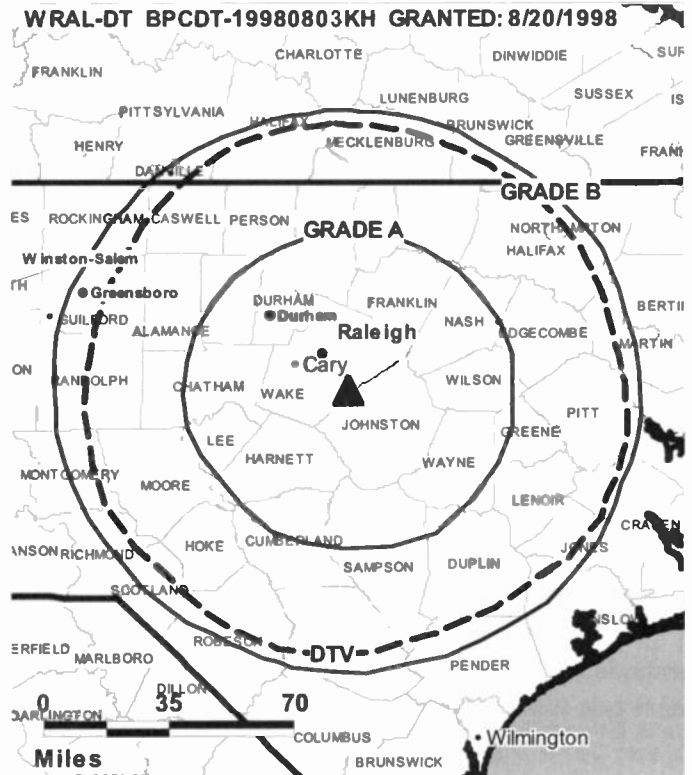
**James Farmer**, Operations Manager.

**Quinn Koontz**, Sales Director.

**Laura Stillman**, National Sales Manager.

**David Lyles**, Local Sales Manager.

**Rick Gall**, News Director.



© 2008 Warren Communications News

**Shelly Leslie**, Promotion Manager.

**John Harris**, News Director.

**Lee Bell**, Traffic Manager.

**Peter Sockett**, Chief Engineer.

**Leah Chauncey**, Business Manager.

**Debbie Strange**, Assistant Promotion Manager.

**Gary Galloway**, Research Director.

**City of License:** Raleigh. **Station DMA:** Raleigh-Durham (Fayetteville), NC. **Rank:** 28.

**Nielsen Data:** Not available.

**WRAL-TV**

**Ch. 5**

**Network Service:** CBS.

**Licensee:** Capitol Broadcasting Co. Inc., PO Box 12000, Raleigh, NC 27605.

**Studio:** 2619 Western Blvd., Raleigh, NC 27606.

**Mailing Address:** PO Box 12000, Raleigh, NC 27605.

**Phone:** 919-821-8555; 800-532-5343. **Fax:** 919-821-8554.

**E-mail:** cdecourt@wral.com

**Web Site:** http://www.wral.com

**Technical Facilities:** Channel No. 5 (76-82 MHz). Authorized power: 100-kw visual, 10-kw aural. Antenna: 1981-ft above av. terrain, 1965-ft. above ground, 2280-ft. above sea level.

Latitude 35° 40' 35"  
Longitude 78° 32' 09"

**Transmitter:** 1.6-mi. SE of Auburn.

**Note:** Latitude and longitude coordinates shown are based on the North American Datum of 1927 (NAD 27) as currently required by the Mass Media Bureau of the FCC.

**Multichannel TV Sound:** Stereo only.

**Satellite Earth Stations:** Transmitter Harris; Scientific-Atlanta, 4.5-meter C-band; Harris, 6.1-meter Ku-band; Scientific-Atlanta, 7-meter C-band; Scientific-Atlanta, 10-meter C-band; Scientific-Atlanta, Harris receivers.

**FM Affiliate:** WRAL-FM, 100-kw, 101.5 MHz (No. 268), 1840-ft.

**SNG Mobile Dish:** Wolfcoach, RSI, 2.4-meter Ku-band.

**News Services:** CNN Newsource, AP.

**Ownership:** Capitol Broadcasting Co. Inc. (Group Owner).

**Began Operation:** December 15, 1956.

**Represented (sales):** TeleRep Inc.

**Represented (legal):** Holland & Knight LLP.

**Personnel:**

**James F. Goodmon**, President & Chief Executive Officer.

**James Hefner**, General Manager.

**Chuck DeCourt**, Station Manager.

**James Farmer**, Operations Manager.

**Quinn Koontz**, Sales Director.

**Laura Stillman**, National Sales Manager.

**David Lyles**, Local Sales Manager.

**Rick Gall**, News Director.

**Shelly Leslie**, Promotion Manager.

**John Harris**, News Director.

**Lee Bell**, Traffic Manager.

**Peter Sockelt**, Chief Engineer.

**WRAL-TV BPCT-19900507KH GRANTED: 6/21/1990**



© 2008 Warren Communications News

**Leah Chauncey**, Business Manager.

**Debbie Strange**, Assistant Promotion Manager.

**Gary Galloway**, Research Director.

**City of License:** Raleigh. **Station OMA:** Raleigh-Durham (Fayetteville), NC. **Rank:** 28.

Circulation © 2007 Nielsen. Coverage based on Nielsen study.

GrandTotal	Cable TV Households	Non-cable TV Households	Total TV Households
Estimated Station Totals *	733,230	577,120	1,310,350
Average Weekly Circulation (2007)	471,149	286,203	757,352
Average Daily Circulation (2007)			397,992
Station OMA Total	Cable TV Households	Non-cable TV Households	Total TV Households
Estimated Station Totals *	590,070	416,260	1,006,330
Average Weekly Circulation (2007)	429,720	267,750	697,470
Average Daily Circulation (2007)			374,686
Other OMA Total	Cable TV Households	Non-cable TV Households	Total TV Households
Estimated Station Totals *	143,160	160,860	304,020
Average Weekly Circulation (2007)	41,429	18,453	59,882
Average Daily Circulation (2007)			23,306

\*Estimated station totals are sums of the Nielsen TV and Cable TV household estimates for each county in which the station registers viewing of more than 5% as per the Nielsen Survey Methods.

**WRAZ**  
**Ch. 50**

**Network Service:** FOX.

**Licensee:** WRAZ-TV Inc., PO Box 12000, Raleigh, NC 27605-2000.

**Studios:** 2619 Western Blvd., Raleigh, NC 27606; 512 S. Magnum St., Durham, NC 27701.

**Mailing Address:** PO Box 30050, Durham, NC 27702.

**Phone:** 919-595-5050. **Fax:** 919-595-5028.

**E-mail:** jgamble@fox50.com

**Web Site:** http://www.fox50.com

**Technical Facilities:** Channel No. 50 (686-692 MHz). Authorized power: 5000-kw max. visual, 500-kw aural. Antenna: 1798-ft above av. terrain, 1736-ft. above ground, 2057-ft. above sea level.

Latitude	35°	40'	35"
Longitude	78°	32'	09"

**Transmitter:** 1.6-mi. ESE of Auburn.

**Note:** Latitude and longitude coordinates shown are based on the North American Datum of 1927 (NAD 27) as currently required by the Mass Media Bureau of the FCC.

**Ownership:** Capitol Broadcasting Co. Inc. (Group Owner).

**Began Operation:** September 7, 1995. Sale Carolina Broadcasting System Inc. by Tar Heel Broadcasting approved by FCC June 28, 1996. Sale to present owner by Carolina Broadcasting System Inc. approved by FCC March 29, 2000.

**Represented (legal):** Holland & Knight LLP.

**Personnel:**

**James F. Goodman**, President & Chief Executive Officer.

**Tommy Schenck**, General Manager.

**Evelyn Booker**, General Sales Manager.

**Niel Sollod**, Local Sales Manager.

**Matthew Donegan**, National Sales Manager.

**John Harris**, News Director.

**Jim Gamble**, Chief Engineer.

**Leah Chauncey**, Business Manager.

**Joanne Stanley**, Program Director.

**Kevin Kolbe**, Promotions Director.

**Gerald Belton**, Research Director.

**Kris Trautner**, Traffic Manager.

**City of License:** Raleigh. **Station DMA:** Raleigh-Durham (Fayetteville), NC. **Rank:** 28.



© 2008 Warren Communications News

Circulation © 2007 Nielsen. Coverage based on Nielsen study.

GrandTotal	Cable TV Households	Non-cable TV Households	Total TV Households
Estimated Station Totals *	595,040	475,740	1,070,780
Average Weekly Circulation (2007)	318,405	205,831	524,236
Average Daily Circulation (2007)			188,232
Station DMA Total	Cable TV Households	Non-cable TV Households	Total TV Households
Estimated Station Totals *	590,070	416,260	1,006,330
Average Weekly Circulation (2007)	318,007	199,625	517,632
Average Daily Circulation (2007)			186,348
Other DMA Total	Cable TV Households	Non-cable TV Households	Total TV Households
Estimated Station Totals *	4,970	59,480	64,450
Average Weekly Circulation (2007)	398	6,206	6,604
Average Daily Circulation (2007)			1,884

\*Estimated station totals are sums of the Nielsen TV and Cable TV household estimates for each county in which the station registers viewing of more than 5% as per the Nielsen Survey Methods.

**WRAZ-DT**  
**Ch. 49**

**Network Service:** FOX.

**Grantee:** WRAZ-TV Inc., PO Box 12000, Raleigh, NC 27605-2000.

**Studios:** 512 S. Mangum St., Durham, NC 27704; 2619 Western Blvd, Raleigh, NC 27606.

**Mailing Address:** PO Box 30050, Durham, NC 27702-3050.

**Phone:** 919-595-5050; 919-821-8771. **Fax:** 919-595-5028.

**E-mail:** jgamble@fox50.com

**Web Site:** http://www.fox50.com

**Technical Facilities:** Channel No. 49 (680-686 MHz). Authorized power: 1000-kw max. visual, aural. Antenna: 2018-ft above av. terrain, 1916-ft. above ground, 2276-ft. above sea level.

Latitude	35°	40'	29"
Longitude	78°	31'	40"

**Transmitter:** 5033 TV Tower Rd.

**Note:** Latitude and longitude coordinates shown are based on the North American Datum of 1927 (NAD 27) as currently required by the Mass Media Bureau of the FCC.

**Ownership:** Capitol Broadcasting Co. Inc. (Group Owner).

**Began Operation:** May 1, 2000. High Definition.

**Represented (legal):** Holland & Knight LLP.

**Represented (engineering):** Cohen Dippell & Everist PC.

**Personnel:**

**James Goodmon**, President & Chief Executive Officer.

**Tommy Schenck**, General Manager.

**Evelyn Booker**, General Sales Manager.

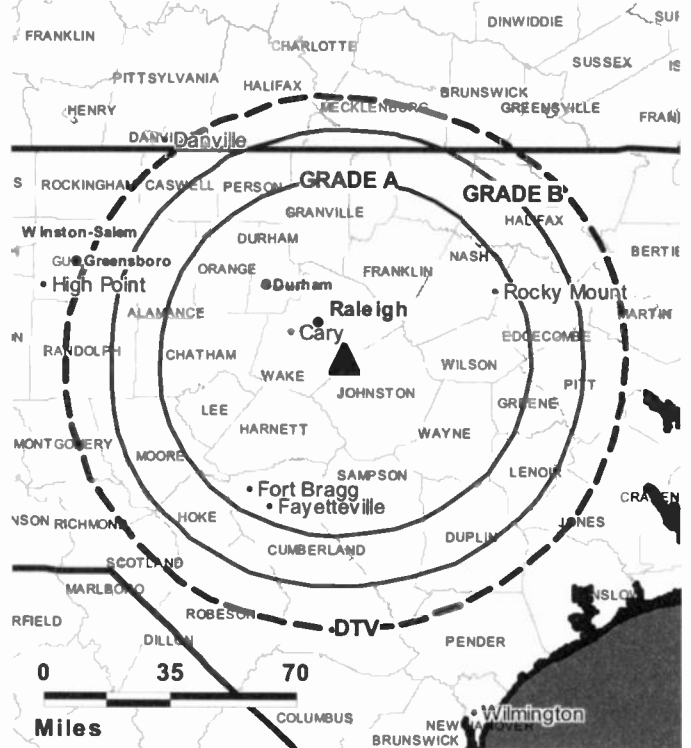
**Niel Sollod**, Local Sales Manager.

**Matthew Oonagan**, National Sales Manager.

**John Harris**, News Director.

**Jimmy Gamble**, Chief Engineer.

**WRAZ-DT BMPCDT-20040329AKW GRANTED: 8/27/2004**



© 2008 Warren Communications News

**Leah Chauncey**, Business Manager.

**Joanne Stanley**, Program Director.

**Kevin Kolbe**, Promotion Director.

**Gerald Beifon**, Research Director.

**Kris Trautner**, Traffic Manager.

**City of License:** Raleigh. **Station DMA:** Raleigh-Durham (Fayetteville), NC. **Rank:** 28.

**Nielsen Data:** Not available.

**WRPX**

**Ch. 47**

**(Operates satellite WFPX, Fayetteville)**

**Network Service:** ION.

**Licensee:** Paxson Raleigh License Inc., 601 Clearwater Park Rd., West Palm Beach, FL 33401-6233.

**Studio:** 1205 Front St., Raleigh, NC 27609.

**Mailing Address:** 1205 Front St., Raleigh, NC 27609.

**Phone:** 919-821-4736. **Fax:** 919-821-4735.

**E-mail:** jshannon@nbc.com

**Web Site:** http://www.ionline.tv

**Technical Facilities:** Channel No. 47 (668-674 MHz). Authorized power. 12.3-kw max. visual, aural. Antenna: 318-ft above av. terrain, 331-ft. above ground, 482-ft. above sea level.

Latitude 35° 57' 03"  
Longitude 77° 55' 37"

**Transmitter:** State Rd. 1765, 401 Farm Rd., Nash County.

**Note:** Latitude and longitude coordinates shown are based on the North American Datum of 1927 (NAD 27) as currently required by the Mass Media Bureau of the FCC.

**Multichannel TV Sound:** Stereo only.

**Satellite Earth Stations:** Transmitter ITS; Jerrold, 5-meter C-band; Jerrold, 6-meter C-band; Microdyne, 7-meter C-band; Microdyne, Jerrold receivers.

**News Service:** Capitol News.

**Ownership:** ION Media Networks Inc. (Group Owner).

**Began Operation:** July 5, 1989. Transfer to CIG Media LLC pending. Sale to present owner by DP Media Inc. approved by FCC February 25, 2000 (Television Digest, Vol. 39:48; 40:24). Sale to DP Media Inc. by Roberts Broadcasting Co. approved by FCC June 9, 1997. Sale to Roberts Broadcasting Co. by Family Broadcasting Enterprises approved by FCC September 19, 1995.

**Represented (engineering):** du Treil, Lundin & Rackley Inc.

**Represented (legal):** Dow Lohnes PLLC.

**Personnel:**

**John Shannon,** General Sales Manager.

**Claudia Henry,** Local Sales Manager.

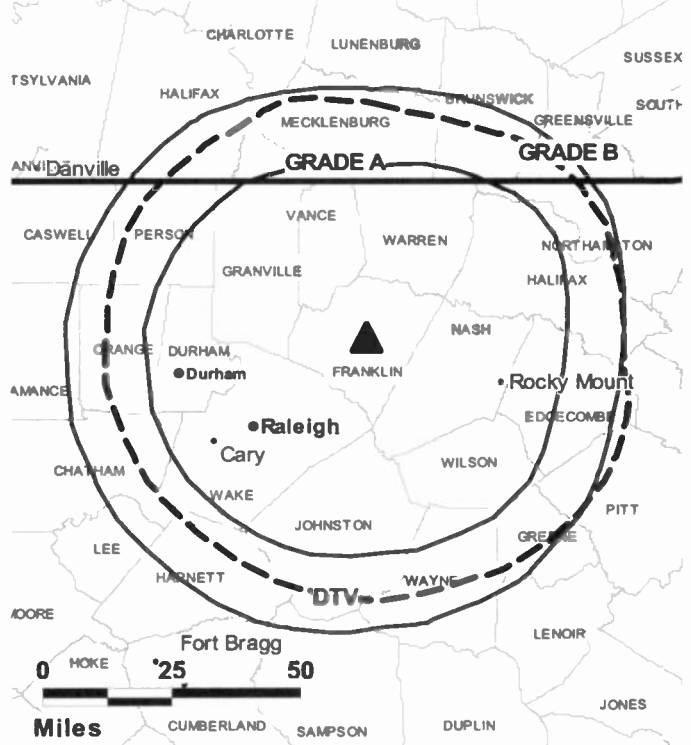
**Stephen Appel,** Regional Sales Manager.

**Sam Garfield,** Chief Engineer.

**Michelle Barnhill,** Business Manager.

**Jean Ailand,** Development Director.

**WRPX BMPCT-19960716KM GRANTED: 2/18/2000**



© 2008 Warren Communications News

**Deborah Howard,** Traffic Manager.

**City of License:** Rocky Mount. **Station DMA:** Raleigh-Durham (Fayetteville), NC.

**Rank:** 28.

Circulation © 2007 Nielsen. Coverage based on Nielsen study.

GrandTotal	Cable TV Households	Non-cable TV Households	Total TV Households
Estimated Station Totals *	210,250	161,170	371,420
Average Weekly Circulation (2007)	20,681	11,449	32,130
Average Daily Circulation (2007)			8,438
Station DMA Total	Cable TV Households	Non-cable TV Households	Total TV Households
Estimated Station Totals *	210,250	161,170	371,420
Average Weekly Circulation (2007)	20,681	11,449	32,130
Average Daily Circulation (2007)			8,438

\*Estimated station totals are sums of the Nielsen TV and Cable TV household estimates for each county in which the station registers viewing of more than 5% as per the Nielsen Survey Methods.

# North Carolina — Rocky Mount

## WRPX-DT

### Ch. 15

**Network Service:** ION.

**Licensee:** Paxson Raleigh License Inc., 601 Clearwater Park Rd., West Palm Beach, FL 33401-6233.

**Studio:** 1205 Front St., Raleigh, NC 27609.

**Mailing Address:** 1205 Front St., Raleigh, NC 27609.

**Phone:** 919-821-4736. **Fax:** 919-821-4735.

**E-mail:** jshannon@nbc.com

**Web Site:** <http://www.ionline.tv>

**Technical Facilities:** Channel No. 15 (476-482 MHz). Authorized power: 180-kw max. visual, aural. Antenna: 1161-ft above av. terrain, 1135-ft. above ground, 1460-ft. above sea level.

Latitude	36°	06'	11"
Longitude	78°	11'	29"

**Transmitter:** Off Wester Farm Rte. 4, near Louisburg.

**Note:** Latitude and longitude coordinates shown are based on the North American Datum of 1927 (NAD 27) as currently required by the Mass Media Bureau of the FCC.

**Ownership:** ION Media Networks Inc. (Group Owner).

**Began Operation:** May 10, 2002. Standard Definition.

**Represented (legal):** Dow Lohnes PLLC.

**Represented (engineering):** du Treil, Lundin & Rackley Inc.

**Personnel:**

**John Shannon**, General Sales Manager.

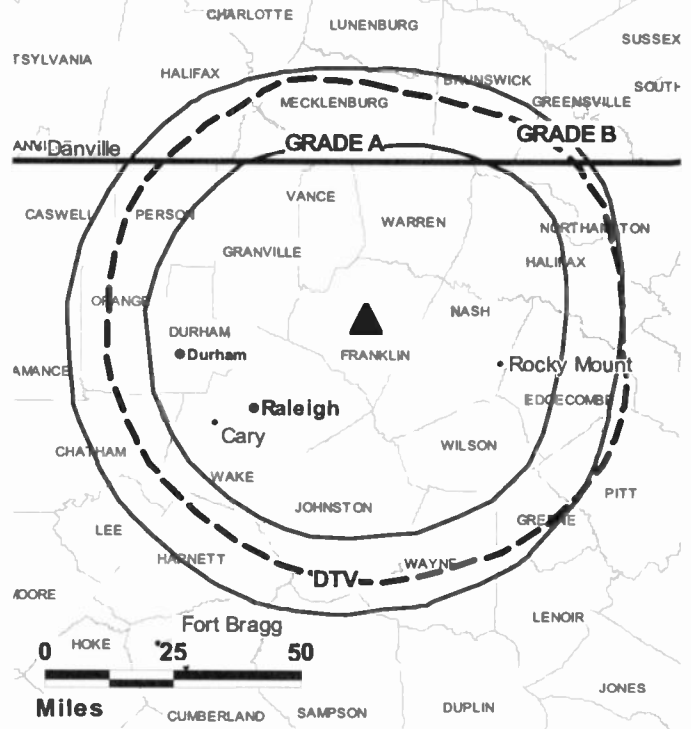
**Claudia Henry**, Local Sales Manager.

**Stephen Appel**, Regional Sales Manager.

**Sam Garfield**, Chief Engineer.

**Michelle Barnhill**, Business Manager.

WRPX-DT BPCDT-19990701KH GRANTED: 11/24/2000



© 2008 Warren Communications News

**Jean Almand**, Development Director.

**Deborah Howard**, Traffic Manager.

**City of License:** Rocky Mount. **Station DMA:** Raleigh-Durham (Fayetteville), NC.

**Rank:** 28.

**Nielsen Data:** Not available.



# North Carolina — Washington

## WITN-DT Ch. 32

**Network Service:** NBC.

**Grantee:** Gray Television Licensee Inc., 1750 K St. NW, Suite 1200, Washington, DC 20006.

**Studio:** Hwy. 17 E, Washington, NC 27889.

**WITN-TV:** PO Box 468, 3057 Hwy. 17 S, Washington, NC 27889.

**Mailing Address:** PO Box 468, Washington, NC 27889.

**Phone:** 252-946-3131; 252-355-7772. **Fax:** 252-946-0558.

**E-mail:** witn@witntv.com

**Web Site:** <http://www.witntv.com>

**Technical Facilities:** Channel No. 32 (578-584 MHz). Authorized power: 795-kw max. visual, aural. Antenna: 1949-ft above av. terrain, 1959-ft. above ground, 1987-ft. above sea level.

Latitude	35°	21'	55"
Longitude	77°	23'	38"

**Note:** Latitude and longitude coordinates shown are based on the North American Datum of 1927 (NAD 27) as currently required by the Mass Media Bureau of the FCC.

**Ownership:** Gray Television Inc. (Group Owner).

**Began Operation:** Station operating under Special Temporary Authority at 398-kw max. visual; no on-air date

### Personnel:

**Michael D. Weeks**, President & General Manager.

**Joe Carrie**, General & Local Sales Manager.

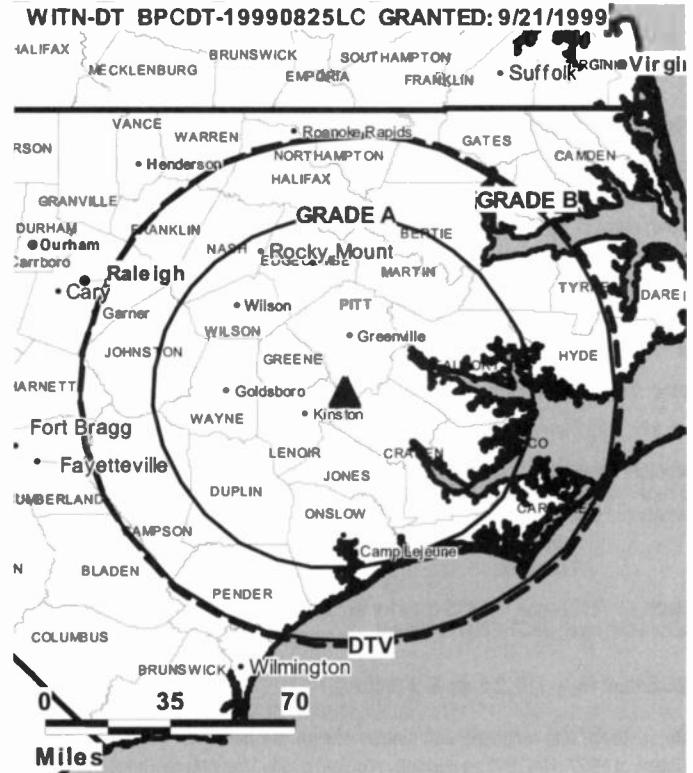
**Meredith Cutler**, National Sales Coordinator.

**Stephanie Shoop**, News Director.

**Al Manning**, Chief Engineer.

**Frances W. Williams**, Business Manager.

**Michael Riddle**, Program & Promotion Director.



**Tom Midyette**, Production Manager.

**Gwen Myers**, Traffic Manager.

**City of License:** Washington. **Station DMA:** Greenville-New Bern-Washington, NC.

**Rank:** 105.

**Nielsen Data:** Not available.

**WITN-TV**

**Ch. 7**

**Network Service:** NBC.

**Licensee:** Gray Television Licensee Inc., 1750 K St. NW, Suite 1200, Washington, DC 20006.

**Studio:** Hwy. 17 E, Washington, NC 27889.

**WITN-TV:** PO Box 468, 3057 Hwy. 17 S, Washington, NC 27889.

**Mailing Address:** PO Box 468, Washington, NC 27889.

**Phone:** 252-946-3131; 252-355-7772. **Fax:** 252-946-0558.

**E-mail:** witn@witntv.com

**Web Site:** http://www.witntv.com

**Technical Facilities:** Channel No. 7 (174-180 MHz). Authorized power: 316-kw visual, 31-kw aural. Antenna: 1950-ft above av. terrain, 2000-ft. above ground, 2028-ft. above sea level.

Latitude 35° 21' 55"  
Longitude 77° 23' 38"

Holds CP for change to 1885-ft above av. terrain, 1894-ft. above ground, 1920-ft. above sea level; BPCT-20041118AAM.

**Transmitter:** Hwy. 118, 2.5-mi. E of Grifton.

**Note:** Latitude and longitude coordinates shown are based on the North American Datum of 1927 (NAD 27) as currently required by the Mass Media Bureau of the FCC.

**Multichannel TV Sound:** Stereo only.

**Satellite Earth Stations:** Harris, 6-meter; Scientific-Atlanta, 7-meter; Harris, 3-meter; Harris receivers.

**Ownership:** Gray Television Inc. (Group Owner).

**Began Operation:** September 28, 1955. Sale to AFLAC Inc. by W. R. Roberson Jr., et al., approved by FCC June 26, 1985 (Television Digest, Vol. 25:8). Sale to Raycom Media-U.S. Inc. by AFLAC Inc. approved by FCC March 21, 1997. Sale to present owner by Raycom Media-U.S. Inc. approved by FCC July 28, 1997.

**Personnel:**

**Michael O. Weeks**, President & General Manager.

**Joe Carrie**, General & Local Sales Manager.

**Meredith Cutler**, National Sales Coordinator.

**Stephanie Shoop**, News Director.

**Al Manning**, Chief Engineer.

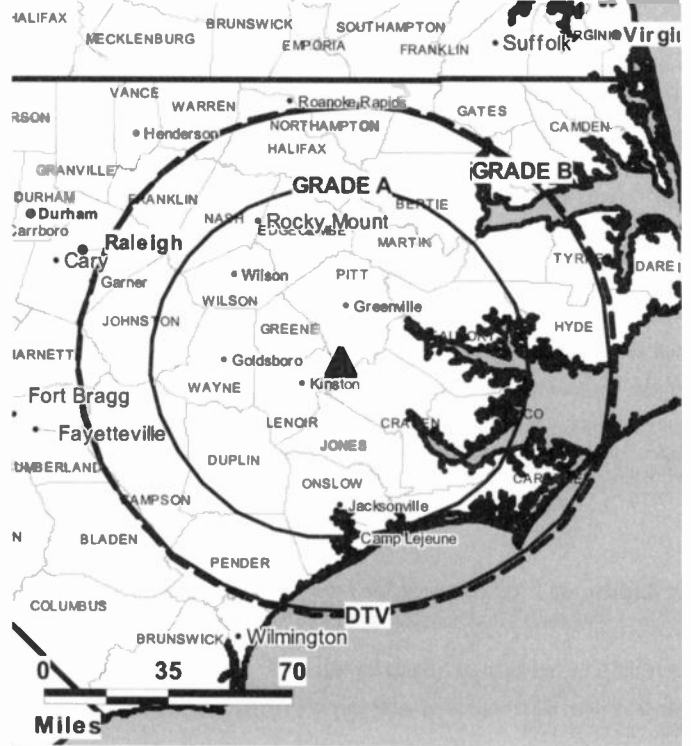
**Frances W. Williams**, Business Manager.

**Michael Riddle**, Program & Promotion Director.

**Tom Midyette**, Production Manager.

**Gwen Myers**, Traffic Manager.

**WITN-TV BPCT-20041118AAM GRANTED: 1/28/2005**



© 2008 Warren Communications News

**City of License:** Washington. **Station OMA:** Greenville-New Bern-Washington, NC.

**Rank:** 105.

Circulation © 2007 Nielsen. Coverage based on Nielsen study.

GrandTotal	Cable TV Households	Non-cable TV Households	Total TV Households
Estimated Station Totals *	299,370	174,300	473,670
Average Weekly Circulation (2007)	159,611	74,888	234,499
Average Daily Circulation (2007)			115,077
Station DMA Total	Cable TV Households	Non-cable TV Households	Total TV Households
Estimated Station Totals *	154,550	105,260	259,810
Average Weekly Circulation (2007)	103,963	64,551	168,514
Average Daily Circulation (2007)			88,458
Other DMA Total	Cable TV Households	Non-cable TV Households	Total TV Households
Estimated Station Totals *	144,820	69,040	213,860
Average Weekly Circulation (2007)	55,648	10,337	65,985
Average Daily Circulation (2007)			26,619

\*Estimated station totals are sums of the Nielsen TV and Cable TV household estimates for each county in which the station registers viewing of more than 5% as per the Nielsen Survey Methods.

# North Carolina — Wilmington

## WECT

### Ch. 6

**Network Service:** NBC.

**Licensee:** WECT License Subsidiary LLC, 201 Monroe St., RSA Tower, 20th Floor, Montgomery, AL 36104.

**Studio:** 322 Shipyard Blvd., Wilmington, NC 28412.

**Mailing Address:** 322 Shipyard Blvd., Wilmington, NC 28412.

**Phone:** 910-791-8070; 910-791-6681 (news). **Fax:** 910-392-1509.

**E-mail:** jshine@wect.com

**Web Site:** <http://www.wect.com>

**Technical Facilities:** Channel No. 6 (82-88 MHz). Authorized power: 100-kw visual, 20-kw aural. Antenna: 1930-ft above av. terrain, 2000-ft. above ground, 2055-ft. above sea level.

Latitude	34°	34'	32"
Longitude	78°	26'	13"

**Transmitter:** State Hwy. 53, 1.1-mi. SE of Singletery Lake, Colly Twp.

**Note:** Latitude and longitude coordinates shown are based on the North American Datum of 1927 (NAD 27) as currently required by the Mass Media Bureau of the FCC.

**Multichannel TV Sound:** Stereo only.

**Satellite Earth Stations:** Transmitter Harris; Harris, 3-meter; Prodelin, 5-meter; DH Satellite, 5-meter; Harris, 8-meter; Standard Communications receivers.

**News Services:** NBC News Channel, CNN Newsource, AP.

**Ownership:** Raycom Media Inc. (Group Owner).

**Began Operation:** April 9, 1954. Sale of 60% of stock to WNCT & James Jackson by Richard A. Dunlea & wife approved by FCC December 11, 1957 (Television Digest, Vol. 13:44, 50). Sale to News Press & Gazette Co. approved by FCC November 21, 1986. Sale to New Vision Television approved by FCC November 15, 1993. Sale to Ellis Communications approved by FCC February 10, 1995 (Vol. 34:48; 35:14). Sale to present owner by Ellis Communications approved by FCC July 26, 1996.

**Represented (legal):** Covington & Burling.

**Represented (sales):** Harrington Righter & Parsons Inc. (HRP).

**Represented (engineering):** Cohen Dippell & Everist PC.

**Personnel:**

**Karl Davis**, Vice President & General Manager.

**Beth Egan Young**, General Sales Manager.

**Mark Mendenhall**, National Sales Manager.

**Eric Scott**, Program Director.

**Meghan Guerrero**, Sales Promotions Coordinator.

**Donna Lanier**, Traffic Manager.

**City of License:** Wilmington. **Station DMA:** Wilmington, NC. **Rank:** 135.

**WECT BMPCT-19800829KF GRANTED: 11/4/1980**



© 2008 Warren Communications News

Circulation © 2007 Nielsen. Coverage based on Nielsen study.

GrandTotal	Cable TV Households	Non-cable TV Households	Total TV Households
Estimated Station Totals *	413,300	162,680	575,980
Average Weekly Circulation (2007)	187,964	52,014	239,978
Average Daily Circulation (2007)			115,461
Station DMA Total	Cable TV Households	Non-cable TV Households	Total TV Households
Estimated Station Totals *	122,000	52,170	174,170
Average Weekly Circulation (2007)	91,130	34,883	126,013
Average Daily Circulation (2007)			75,225
Other DMA Total	Cable TV Households	Non-cable TV Households	Total TV Households
Estimated Station Totals *	291,300	110,510	401,810
Average Weekly Circulation (2007)	96,834	17,131	113,965
Average Daily Circulation (2007)			40,236

\*Estimated station totals are sums of the Nielsen TV and Cable TV household estimates for each county in which the station registers viewing of more than 5% as per the Nielsen Survey Methods.

**WECT-DT**  
**Ch. 44**

**Network Service:** NBC.

**Grantee:** WECT License Subsidiary LLC, 201 Monroe St., RSA Tower, 20th Floor, Montgomery, AL 36104.

**Studio:** 322 Shipyard Blvd., Wilmington, NC 28412.

**Mailing Address:** 322 Shipyard Blvd., Wilmington, NC 28412.

**Phone:** 910-791-8070; 910-791-6681 (news). **Fax:** 910-392-1509.

**E-mail:** jshine@wect.com

**Web Site:** <http://www.wect.com>

**Technical Facilities:** Channel No. 44 (650-656 MHz). Authorized power: 575-kw max. visual, aural. Antenna: 919-ft above av. terrain, 927-ft. above ground, 963-ft. above sea level.

Latitude	34°	19'	16"
Longitude	78°	13'	43"

**Note:** Latitude and longitude coordinates shown are based on the North American Datum of 1927 (NAD 27) as currently required by the Mass Media Bureau of the FCC.

**Ownership:** Raycom Media Inc. (Group Owner).

**Began Operation:** April 15, 2004.

**Represented (legal):** Covington & Burling.

**Personnel:**

**Karl Oavis**, Vice President & General Manager.

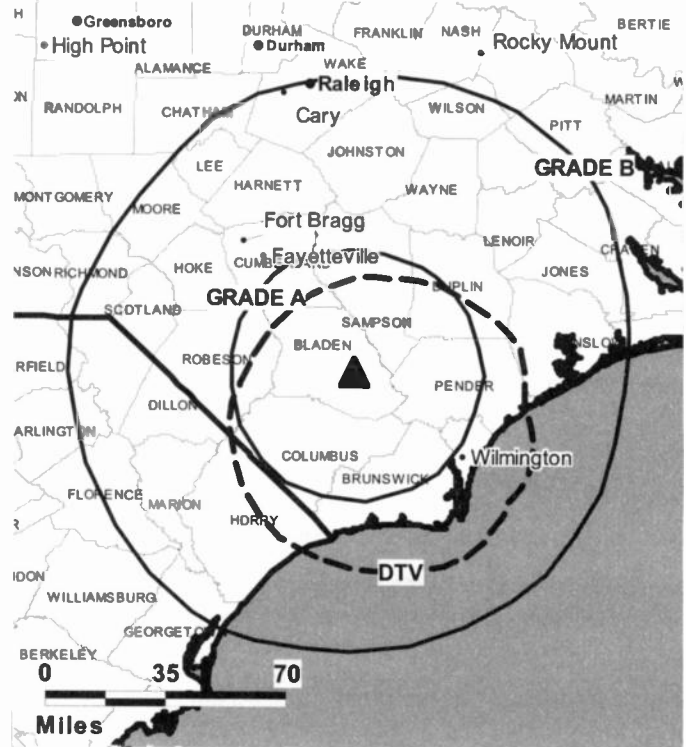
**Beth Egan Young**, General Sales Manager.

**Mark Mendenhall**, National Sales Manager.

**Eric Scott**, Program Director.

**Meghan Guerrero**, Sales Promotions Coordinator.

**WECT-DT BMDT-20020327ADE GRANTED: 5/6/2003**



© 2008 Warren Communications News

**Donna Lanier**, Traffic Manager.

**City of License:** Wilmington. **Station DMA:** Wilmington, NC. **Rank:** 135.

**Nielsen Data:** Not available.

**WSFX-DT**  
**Ch. 30**

**Network Service:** FOX.

**Grantee:** Southeastern Media Holdings Inc., 3500 Colonnade Pkwy., Ste 600, Birmingham, AL 35243.

**Studio:** 322 Shipyard Blvd., Wilmington, NC 28412.

**Mailing Address:** 322 Shipyard Blvd., Wilmington, NC 28412.

**Phone:** 910-343-8826. **Fax:** 910-202-0482.

**E-mail:** go'halloran@raycommedia.com

**Web Site:** <http://www.wsfx.com>

**Technical Facilities:** Channel No. 30 (566-572 MHz). Authorized power: 80-kw max. visual, aural. Antenna: 1936-ft above av. terrain, 1926-ft. above ground, 1989-ft. above sea level.

Latitude	34°	07'	53"
Longitude	78°	11'	17"

**Note:** Latitude and longitude coordinates shown are based on the North American Datum of 1927 (NAD 27) as currently required by the Mass Media Bureau of the FCC.

**Ownership:** Community Newspaper Holdings Inc. (Group Owner).

**Began Operation:** March 11, 2002. Standard Definition. Station operating under Special Temporary Authority at 5-kw max. visual.

**Represented (legal):** Fletcher, Heald & Hildreth PLC.

**Represented (sales):** Millennium Sales & Marketing.

**Personnel:**

**Gary O'Halloran**, General Manager & General Sales Manager.

**Andy Combs**, Local Sales Manager.

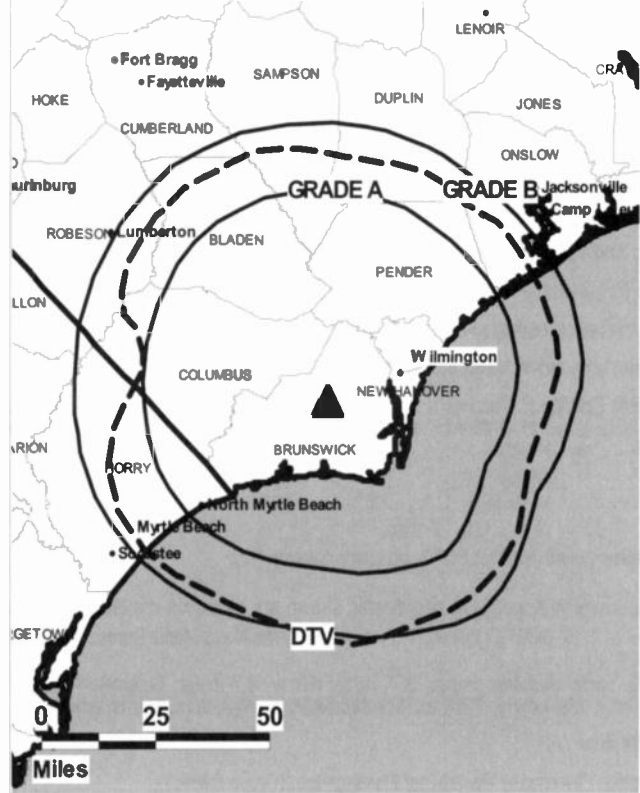
**Raeferd Brown**, News Director.

**Dan Ullmer**, Chief Engineer.

**Clara Dittmer**, Business Manager.

**Mary Southerland**, Program Director.

WSFX-DT BMPCDT-20060630ADE GRANTED: 8/11/2006



**David Toma**, Promotion Director.

**Doug Norment**, Production Manager.

**Kimberly Herring**, Traffic Manager.

**City of License:** Wilmington. **Station DMA:** Wilmington, NC. **Rank:** 135.

**Nielsen Data:** Not available.

**WSFX-TV**  
**Ch. 26**

**Network Service:** FOX.

**Licensee:** Southeastern Media Holdings Inc., 3500 Colonnade Pkwy., Ste 600, Birmingham, AL 35243.

**Studio:** 322 Shipyard Blvd., Wilmington, NC 28412.

**Mailing Address:** 322 Shipyard Blvd., Wilmington, NC 28412.

**Phone:** 910-343-8826. **Fax:** 910-202-0482.

**E-mail:** go'halloran@raycommedia.com

**Web Site:** http://www.wsfx.com

**Technical Facilities:** Channel No. 26 (542-548 MHz). Authorized power: 2190-kw max. visual, aural. Antenna: 1640-ft above av. terrain, 1631-ft. above ground, 1690-ft. above sea level.

Latitude 34° 07' 51"  
Longitude 78° 11' 16"

**Transmitter:** 5-mi. NNW of Bolivia on Lewis Swamp Rd.

**Note:** Latitude and longitude coordinates shown are based on the North American Datum of 1927 (NAD 27) as currently required by the Mass Media Bureau of the FCC.

**Satellite Earth Stations:** Harris, 3.7-meter; Harris, 4.7-meter; Scientific-Atlanta, 6.2-meter; Microdyne, 7-meter; Scientific-Atlanta, M/A-Com, Harris receivers.

**News Service:** AP.

**Ownership:** Community Newspaper Holdings Inc. (Group Owner).

**Began Operation:** September 24, 1984. Sale to present owner by Wilmington Telecasters Inc. (Robinson Everett, Jacob Froelich Jr. & George Lyles Jr.) approved by FCC August 5, 2003.

**Represented (sales):** Millennium Sales & Marketing.

**Represented (legal):** Fletcher, Heald & Hildreth PLC.

**Personnel:**

Gary O'Halloran, General Manager & General Sales Manager.

Andy Combs, Local Sales Manager.

Raeford Brown, News Director.

Dan Ullmer, Chief Engineer.

Clara Dittmer, Business Manager.

Mary Southerland, Program Director.

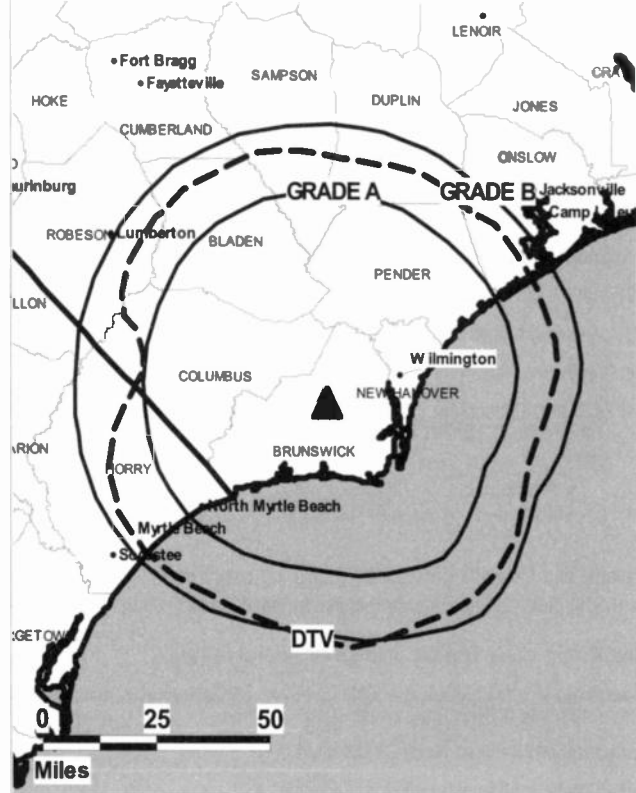
David Toma, Promotion Director.

Doug Norment, Production Manager.

Kimberly Herring, Traffic Manager.

**City of License:** Wilmington. **Station DMA:** Wilmington, NC. **Rank:** 135.

WSFX-TV BMLCT-20050204ACI GRANTED: 8/27/2007



© 2008 Warren Communications News

Circulation © 2007 Nielsen. Coverage based on Nielsen study.

GrandTotal	Cable TV Households	Non-cable TV Households	Total TV Households
Estimated Station Totals *	158,660	68,680	227,340
Average Weekly Circulation (2007)	65,513	23,563	89,076
Average Daily Circulation (2007)			31,654
Station OMA Total	Cable TV Households	Non-cable TV Households	Total TV Households
Estimated Station Totals *	122,000	52,170	174,170
Average Weekly Circulation (2007)	63,545	22,605	86,150
Average Daily Circulation (2007)			30,854
Other OMA Total	Cable TV Households	Non-cable TV Households	Total TV Households
Estimated Station Totals *	36,660	16,510	53,170
Average Weekly Circulation (2007)	1,968	958	2,926
Average Daily Circulation (2007)			800

\*Estimated station totals are sums of the Nielsen TV and Cable TV household estimates for each county in which the station registers viewing of more than 5% as per the Nielsen Survey Methods.

**WWAY**

**Ch. 3**

**Network Service:** ABC.

**Licensee:** WWAY-TV LLC, 27 Abercom St., Savannah, GA 31401-2715.

**Studio:** 615 N. Front St., Wilmington, NC 28401.

**Mailing Address:** 615 N. Front St., Wilmington, NC 28401.

**Phone:** 910-762-8581; 800-342-9929. **Fax:** 910-762-8367.

**E-mail:** jsmith@wwaytv3.com

**Web Site:** http://www.wwaytv3.com

**Technical Facilities:** Channel No. 3 (60-66 MHz). Authorized power: 100-kw visual, 10-kw aural. Antenna: 1854-ft above av. terrain, 1844-ft. above ground, 1906-ft. above sea level.

Latitude 34° 00' 53"  
Longitude 78° 11' 17"

**Note:** Latitude and longitude coordinates shown are based on the North American Datum of 1927 (NAD 27) as currently required by the Mass Media Bureau of the FCC.

**Satellite Earth Stations:** RCA, 3.2-meter Ku-band; Andrew, 4.5-meter C-band; Scientific-Atlanta, 4.6-meter C-band; Andrew, 7.3-meter C-band; Scientific-Atlanta, M/A-Corn, Avantek receivers.

**News Service:** AP.

**Ownership:** Morris Multimedia Inc. (Group Owner).

**Began Operation:** October 30, 1964. Sale to present owner by Raycom Media Inc. to comply with FCC's duopoly rules approved by FCC February 23, 2006. Sale to Raycom Media Inc. by Cosmos Broadcasting Corp. approved by FCC January 17, 2006. Sale to Cosmos Broadcasting Corp. by Hillside Broadcasting of North Carolina Inc. approved by FCC December 18, 1998. Transfer by Hillside Broadcasting from Mario Beza to Kelso Investment Assoc. V LP approved by FCC June 20, 1997. Sale to Hillside Broadcasting of North Carolina Inc. by CLG Media approved by FCC March 30, 1995. CLG Media of Wilmington Inc. (Chrysler Capital Corp.) assumed control from Sterling TV of Wilmington Inc. (Adams Communications) January 5, 1993. Sale to Adams TV approved by FCC July 11, 1988. Sale to Price Communications Corp. by Clay Communications approved by FCC June 23, 1987. Sale to Cape Fear Telecasting Inc. (William G. Broadfoot Jr., Charles B. Britt, Ferebee Sledge & Craig Wall) approved by FCC August 28, 1968. Note: Left air temporarily January 24, 1981 when plane collided with tower.

**Represented (sales):** Continental Television Sales.

**Represented (legal):** Fletcher, Heald & Hildreth PLC.

**Personnel:**

**James Smith**, Vice President & General Manager.

**Andy Combs**, General Sales Manager.

**Candy Dunn**, Local Sales Manager.

**Debbie Johnson**, Regional & National Sales Manager.

**Andy Henning**, News Director.

**Jeff Becknell**, Chief Engineer.

**Kimberly Franklin**, Business Manager & Human Resources Director.

**Ronda Beck**, Program & Traffic Manager.

**WWAY BPCT-20021001ACI GRANTED: 11/3/2003**



**Jeff Johnson**, Promotion Director.

**Tim Horton**, Production Manager.

**City of License:** Wilmington. **Station DMA:** Wilmington, NC. **Rank:** 135.

Circulation © 2007 Nielsen. Coverage based on Nielsen study.

GrandTotal	Cable TV Households	Non-cable TV Households	Total TV Households
Estimated Station Totals *	158,750	52,170	210,920
Average Weekly Circulation (2007)	87,400	25,557	112,957
Average Daily Circulation (2007)			50,875

Station DMA Total	Cable TV Households	Non-cable TV Households	Total TV Households
Estimated Station Totals *	122,000	52,170	174,170
Average Weekly Circulation (2007)	78,563	25,557	104,120
Average Daily Circulation (2007)			49,011

Other DMA Total	Cable TV Households	Non-cable TV Households	Total TV Households
Estimated Station Totals *	36,750	0	36,750
Average Weekly Circulation (2007)	8,837	0	8,837
Average Daily Circulation (2007)			1,864

\*Estimated station totals are sums of the Nielsen TV and Cable TV household estimates for each county in which the station registers viewing of more than 5% as per the Nielsen Survey Methods.





**WRAY-DT**  
**Ch. 42**

**Network Service:** IND.

**Licensee:** MTB Raleigh Licensee LLC, 449 Broadway, New York, NY 10013.

**Studio:** 4909 Expressway Dr, Suite E, Wilson, NC 27893.

**Mailing Address:** 4909 Expressway Dr., Suite E, Wilson, NC 27893.

**Phone:** 252-243-0584. **Fax:** 252-237-6290.

**E-mail:** halr@mtbl.tv

**Technical Facilities:** Channel No. 42 (638-644 MHz). Authorized power: 873-kw max. visual, aural. Antenna: 1768-ft above av. terrain, 1739-ft. above ground, 1978-ft. above sea level.

Latitude	35°	49'	53"
Longitude	78°	08'	50"

**Note:** Latitude and longitude coordinates shown are based on the North American Datum of 1927 (NAD 27) as currently required by the Mass Media Bureau of the FCC.

**Ownership:** Multicultural Television Broadcasting LLC (Group Owner).

**Began Operation:** Station operating; no on-air date.

**Represented (legal):** Leventhal, Senter & Lerman PLLC.

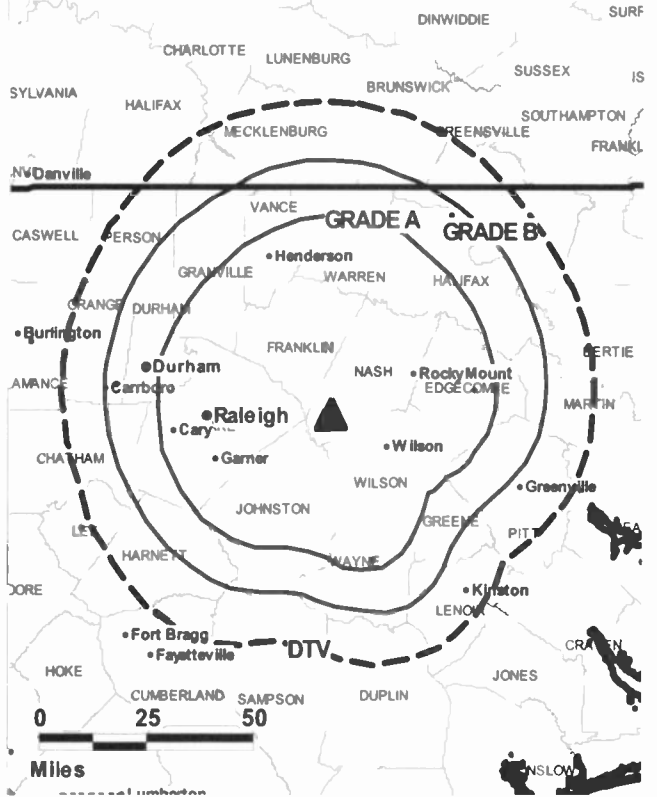
**Personnel:**

Harold Rabinowitz, General Manager & Chief Engineer.

**City of License:** Wilson. **Station DMA:** Raleigh-Durham (Fayetteville), NC. **Rank:** 28.

**Nielsen Data:** Not available.

WRAY-DT B MPCDT-20030327ADD GRANTED: 11/16/2004



© 2008 Warren Communications News

**WRAY-TV**  
**Ch. 30**

**Network Service:** IND.

**Licensee:** MTB Raleigh Licensee LLC, 449 Broadway, New York, NY 10013.

**Studio:** 4909 Expressway Dr., Suite E, Wilson, NC 27893.

**Mailing Address:** 4909 Expressway Dr., Suite E, Wilson, NC 27893.

**Phone:** 252-243-0584. **Fax:** 252-237-6290.

**E-mail:** halr@mtbl.tv

**Technical Facilities:** Channel No. 30 (566-572 MHz). Authorized power: 1800-kw max. visual, aural. Antenna: 1768-ft above av. terrain, 1739-ft. above ground, 1978-ft. above sea level.

Latitude	35°	49'	53"
Longitude	78°	08'	50"

**Note:** Latitude and longitude coordinates shown are based on the North American Datum of 1927 (NAD 27) as currently required by the Mass Media Bureau of the FCC.

**Ownership:** Multicultural Television Broadcasting LLC (Group Owner).

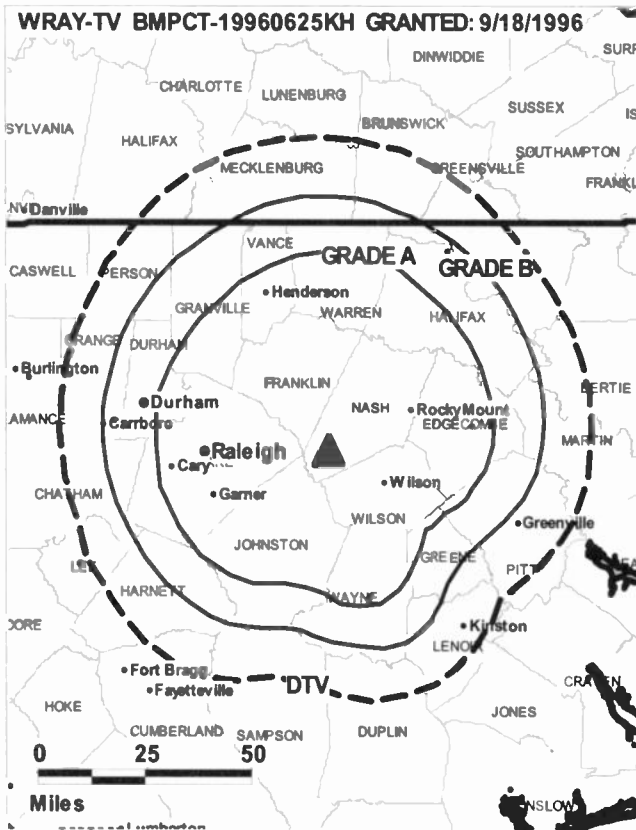
**Began Operation:** August 7, 1995. Sale to Global Broadcasting Systems Inc. by Wilson Telecasters approved by FCC October 22, 1997. Global Broadcasting Systems filed for Chapter 11 bankruptcy; transfer to S. James Coopersmith, Trustee approved by FCC July 30, 1997. Sale to Shop At Home Inc. by Coopersmith approved by FCC December 10, 1997. Shop At Home Inc. became Summit America Television Inc. after The E. W. Scripps Co. acquired 70% interest October 31, 2002. Transfer to The E. W. Scripps Co. by Summit America Television Inc. approved by FCC February 27, 2004. Sale to present owner by The E. W. Scripps Co. approved by FCC November 15, 2006.

**Represented (sales):** Roslin Radio-Television Sales.

**Represented (legal):** Leventhal, Senter & Lerman PLLC.

**Personnel:**

Harold Rabinowitz, General Manager & Chief Engineer.



© 2008 Warren Communications News

**City of License:** Wilson. **Station DMA:** Raleigh-Durham (Fayetteville), NC. **Rank:** 28.

**Nielsen Data:** Not available.

**WXII-DT**  
**Ch. 31**

**Network Service:** NBC.

**Licensee:** WXII Hearst-Argyle Television Inc., 700 Coliseum Dr., Winston-Salem, NC 27106.

**Studio:** 700 Coliseum Dr., Winston-Salem, NC 27106.

**Mailing Address:** PO Box 11847, Winston-Salem, NC 27116.

**Phone:** 336-721-9944. **Fax:** 336-721-0856.

**E-mail:** jnorvell@hearst.com

**Web Site:** <http://www.wxii12.com>

**Technical Facilities:** Channel No. 31 (572-578 MHz). Authorized power: 815-kw max. visual, aural. Antenna: 1877-ft above av. terrain, 525-ft. above ground, 2926-ft. above sea level.

Latitude	36°	22'	31"
Longitude	80°	22'	26"

**Note:** Latitude and longitude coordinates shown are based on the North American Datum of 1927 (NAD 27) as currently required by the Mass Media Bureau of the FCC.

**Ownership:** Hearst-Argyle Television Inc. (Group Owner).

**Began Operation:** March 19, 2002. High Definition.

**Represented (sales):** Eagle Television Sales.

**Personnel:**

Henry E. Price, General Manager.

Michael Pulitzer Jr., Station Manager & Public Service Director.

Glenn Haygood, General Sales Manager.

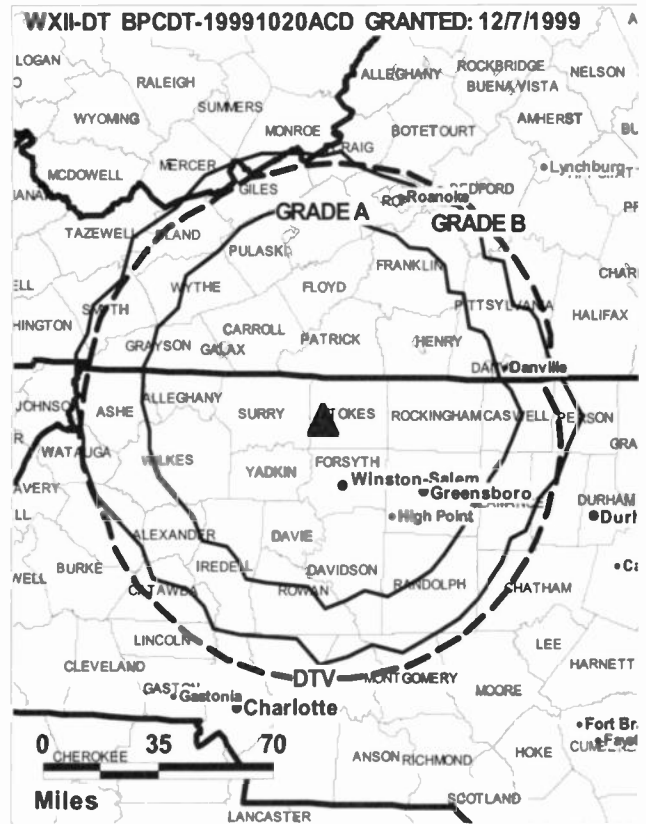
Matt Bowman, Local Sales Manager.

Susan Chappell, National Sales Manager.

Barry Klaus, News Director.

John Norvell, Engineering Director.

Robbin H. Morrow, Business Manager.



© 2008 Warren Communications News

Mark Strand, Marketing & Promotion Director.

Lisa Eldridge, Research Director.

Ann Irving, Traffic Manager.

City of License: Winston-Salem.

Station DMA: Greensboro-High Point-Winston Salem, NC. Rank: 46.

Nielsen Data: Not available.

**WXII-TV**  
**Ch. 12**

**Network Service:** NBC.

**Licensee:** WXII Hearst-Argyle Television Inc., 888 7th Ave., New York, NY 10106.

**Studio:** 700 Coliseum Dr., Winston-Salem, NC 27106.

**Mailing Address:** PO Box 11847, Winston-Salem, NC 27116.

**Phone:** 336-721-9944. **Fax:** 336-721-0856.

**E-mail:** jnorvell@hearst.com

**Web Site:** http://www.wxii12.com

**Technical Facilities:** Channel No. 12 (204-210 MHz). Authorized power: 316-kw visual, aural. Antenna: 1982-ft above av. terrain, 630-ft. above ground, 3048-ft. above sea level.

Latitude	36°	22'	31"
Longitude	80°	22'	26"

**Transmitter:** Sauratown Mountain, 7-mi. N of King.

**Note:** Latitude and longitude coordinates shown are based on the North American Datum of 1927 (NAD 27) as currently required by the Mass Media Bureau of the FCC.

**Multichannel TV Sound:** Stereo and separate audio program.

**Satellite Earth Station:** Transmitter RCA; Satellite Technology, 3.5-meter; Standard Communications, Drake receivers.

**News Services:** NBC News Channel, AP.

**Ownership:** Hearst-Argyle Television Inc. (Group Owner).

**Began Operation:** September 30, 1953. Sale to Multimedia Inc. by Triangle Broadcasting Corp. approved by FCC September 7, 1972 (Television Digest, Vol. 11:44; 12:37). Exchanged by Multimedia with WFBC-TV, Greenville, SC for KSDK, St. Louis, MO 1981-82 (Vol. 21:12; 22:1; 23:8). Sale to present owner by Pulitzer Publishing Co. approved by FCC November 24, 1998 (Vol. 38:22, 48).

**Represented (sales):** Eagle Television Sales.

**Represented (engineering):** du Treil, Lundin & Rackley Inc.

**Personnel:**

Henry E. Price, General Manager.

Michael Pulitzer Jr., Station Manager & Public Service Director.

Glenn Haygood, General Sales Manager.

Matt Bowman, Local Sales Manger.

Susan Chappell, National Sales Manager.

Barry Klaus, News Director.

John Norvell, Engineering Director.

Robin H. Morrow, Business Manager.

Mark Strand, Marketing & Promotion Director.

Lisa Eldridge, Research Director.

Ann Irving, Traffic Manager.



© 2008 Warren Communications News

**City of License:** Winston-Salem.

**Station DMA:** Greensboro-High Point-Winston Salem, NC. **Rank:** 46.

Circulation © 2007 Nielsen. Coverage based on Nielsen study.

GrandTotal	Cable TV Households	Non-cable TV Households	Total TV Households
Estimated Station Totals *	460,800	306,950	767,750
Average Weekly Circulation (2007)	315,888	145,949	461,837
Average Daily Circulation (2007)			240,421
Station DMA Total	Cable TV Households	Non-cable TV Households	Total TV Households
Estimated Station Totals *	410,880	234,790	645,670
Average Weekly Circulation (2007)	293,029	134,044	427,073
Average Daily Circulation (2007)			225,258
Other DMA Total	Cable TV Households	Non-cable TV Households	Total TV Households
Estimated Station Totals *	49,920	72,160	122,080
Average Weekly Circulation (2007)	22,859	11,905	34,764
Average Daily Circulation (2007)			15,163

\*Estimated station totals are sums of the Nielsen TV and Cable TV household estimates for each county in which the station registers viewing of more than 5% as per the Nielsen Survey Methods.

**WXLV-DT**  
**Ch. 29**

**Network Service:** ABC.

**Grantee:** WXLV Licensee LLC, 10706 Beaver Dam Rd., Cockeysville, MD 21030.

**Studio:** 3500 Myer Lee Dr., Winston-Salem, NC 27101.

**Mailing Address:** 3500 Myer Lee Dr., Winston-Salem, NC 27101.

**Phone:** 336-274-4848; 336-722-4545. **Fax:** 336-723-8217.

**E-mail:** jpruitt@wxlv.sbgnet.com

**Web Site:** http://www.abc45.com

**Technical Facilities:** Channel No. 29 (560-566 MHz). Authorized power: 990-kw max. visual, aural. Antenna: 1890-ft above av. terrain, 1873-ft. above ground, 2612-ft. above sea level.

Latitude	35°	52'	03"
Longitude	79°	49'	26"

**Note:** Latitude and longitude coordinates shown are based on the North American Datum of 1927 (NAD 27) as currently required by the Mass Media Bureau of the FCC.

**Ownership:** Sinclair Broadcast Group Inc. (Group Owner).

**Began Operation:** April 1, 2002. Standard Definition. Station operating under Special Temporary Authority at 750-kw max. visual.

**Represented (legal):** Arter & Hadden LLP.

**Represented (engineering):** Lawrence Behr Associates Inc.

**Represented (sales):** Millennium Sales & Marketing.

**Personnel:**

**Ron Inman**, General Manager.

**Bob Nemenz**, Local Sales Manager.

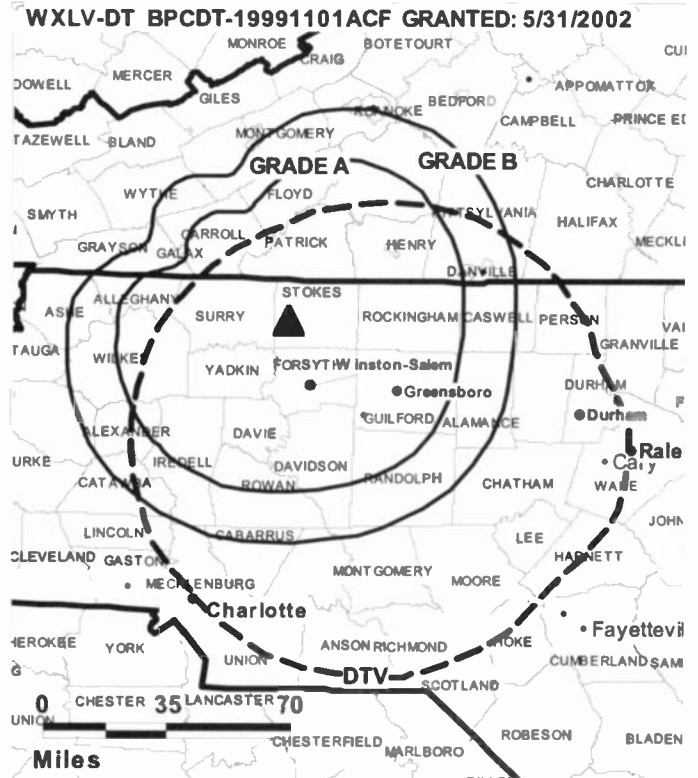
**Dave Farshing**, National Sales Manger.

**Zane Parnell**, Chief Engineer.

**Chris Hummel**, Business Manager.

**Jeanette Pruitt**, Program Director.

**Tina Samson**, Promotion Director.



**Jay Paul**, Production Manager.

**Jonas Lawrence**, Research Director.

**Dana Baker**, Traffic Manager.

**City of License:** Winston-Salem.

**Station DMA:** Greensboro-High Point-Winston Salem, NC. **Rank:** 46.

**Nielsen Data:** Not available.

**WXLV-TV**

**Ch. 45**

**Network Service:** ABC.

**Licensee:** WXLV Licensee LLC, 10706 Beaver Dam Rd., Cockeysville, MD 21030.

**Studio:** 3500 Myer Lee Dr., Winston-Salem, NC 27101.

**Mailing Address:** 3500 Myer Lee Dr., Winston-Salem, NC 27101.

**Phone:** 336-274-4848; 336-722-4545. **Fax:** 336-723-8217.

**E-mail:** jpruitt@wylv.sbgnet.com

**Web Site:** http://www.abc45.com

**Technical Facilities:** Channel No. 45 (656-662 MHz). Authorized power: 5000-kw visual, aural. Antenna: 1959-ft above av. terrain, 738-ft. above ground, 3018-ft. above sea level.

Latitude 36° 22' 37"  
Longitude 80° 22' 10"

**Transmitter:** End of County Rd. 1172, King.

**Note:** Latitude and longitude coordinates shown are based on the North American Datum of 1927 (NAD 27) as currently required by the Mass Media Bureau of the FCC.

**Satellite Earth Stations:** AFC, Ku-band; Vertex, 4.5-meter KC-band; Comtech, 5-meter C-band; Standard Agile Omni, Scientific-Atlanta receivers.

**LMA:** Local marketing agreement with WMYV (M), Greensboro.

**Ownership:** Sinclair Broadcast Group Inc. (Group Owner).

**Began Operation:** September 23, 1979. Sale to Act III Broadcasting by TVX Broadcast Group approved by FCC December 17, 1986. Sale to Sullivan Broadcasting Co. by Act III approved by FCC December 15, 1995. Transfer to present owner by Sullivan Broadcasting Co. approved by FCC December 10, 2001 (Television Digest, Vol. 38:9; 41:38).

**Represented (sales):** Millennium Sales & Marketing.

**Represented (legal):** Arter & Hadden LLP.

**Represented (engineering):** Lawrence Behr Associates Inc.

**Personnel:**

**Ron Inman,** General Manager.

**Bob Nemenz,** Local Sales Manager.

**Dave Farshing,** National Sales Manager.

**Zane Parnell,** Chief Engineer.

**Chris Hummel,** Business Manager.

**Jeanette Pruitt,** Program Director.

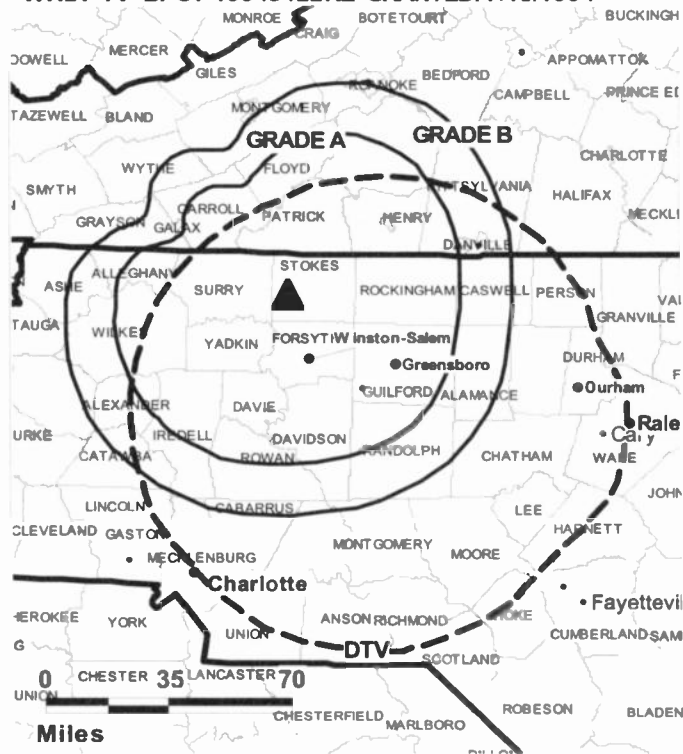
**Tina Samson,** Promotion Director.

**Jay Paul,** Production Manager.

**Jonas Lawrence,** Research Director.

**Dana Baker,** Traffic Manager.

**WXLV-TV BPCT-19940422KE GRANTED: 7/18/1994**



© 2008 Warren Communications News

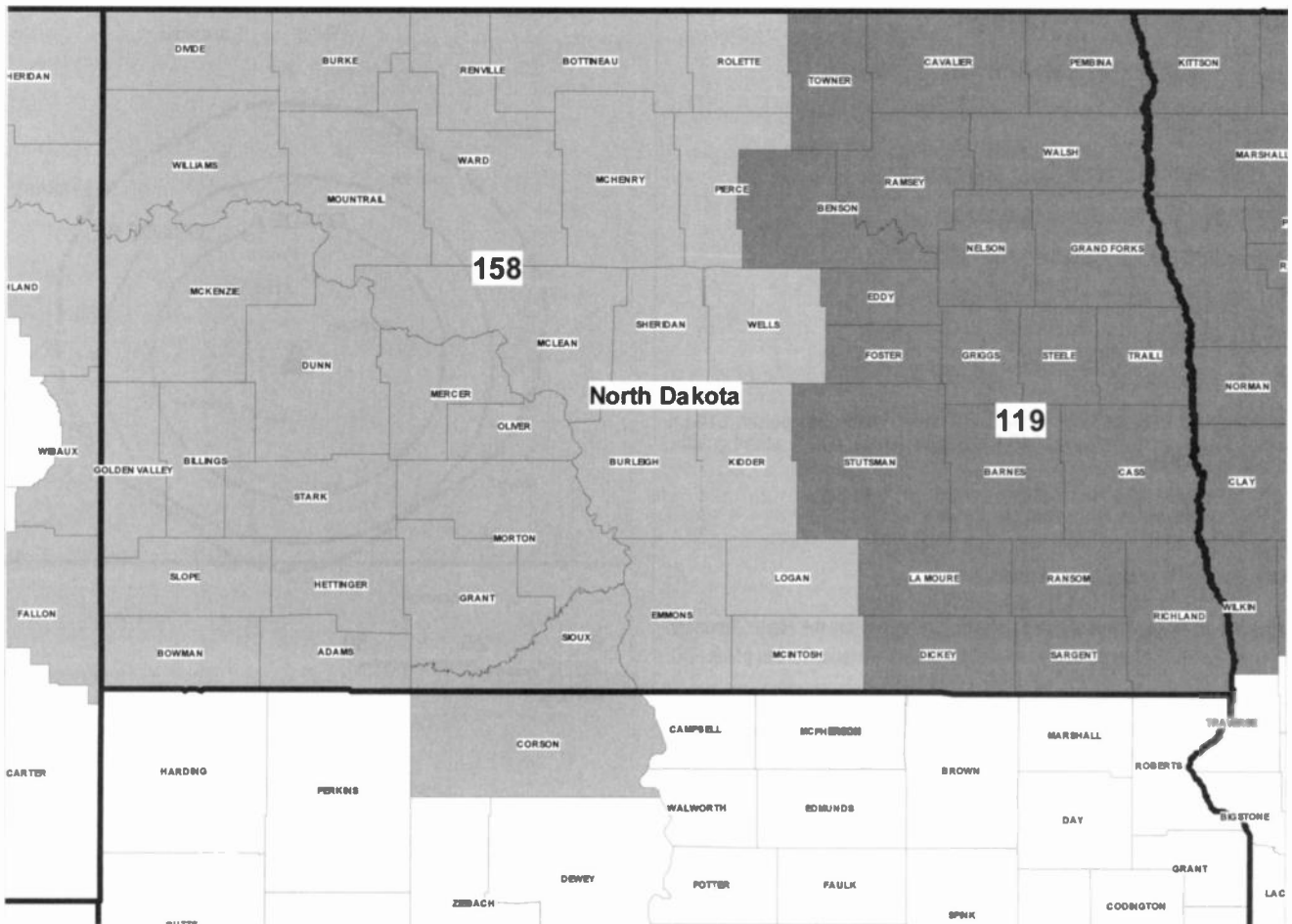
**City of License:** Winston-Salem.

**Station DMA:** Greensboro-High Point-Winston Salem, NC. Rank: 46.

Circulation © 2007 Nielsen. Coverage based on Nielsen study.

GrandTotal	Cable TV Households	Non-cable TV Households	Total TV Households
Estimated Station Totals *	416,190	264,000	680,190
Average Weekly Circulation (2007)	212,578	74,549	287,127
Average Daily Circulation (2007)			101,891
Station DMA Total	Cable TV Households	Non-cable TV Households	Total TV Households
Estimated Station Totals *	410,880	234,790	645,670
Average Weekly Circulation (2007)	209,783	71,732	281,515
Average Daily Circulation (2007)			100,407
Other DMA Total	Cable TV Households	Non-cable TV Households	Total TV Households
Estimated Station Totals *	5,310	29,210	34,520
Average Weekly Circulation (2007)	2,795	2,817	5,612
Average Daily Circulation (2007)			1,484

\*Estimated station totals are sums of the Nielsen TV and Cable TV household estimates for each county in which the station registers viewing of more than 5% as per the Nielsen Survey Methods.



© 2008 Warren Communications News

MARKET	NIELSEN DMA TV HOUSEHOLDS	RANK	MARKET AREA COMMERCIAL STATIONS
Fargo-Valley City, ND	237,140	119	KBRR (10); KCPM (27); KJRR (7); KNRR (12); KNRR-DT (15); KVLV-DT (44); KVLV-TV (11); KVRR (15); KVRR-DT (19); KXJB-DT (38); KXJB-TV (4); WDAY-DT (21); WDAY-TV (6); WDAZ-DT (59); WDAZ-TV (8)
Minot-Bismarck-Dickinson, ND	135,170	158	KBMY (17); KBMY-DT (16); KFYZ-DT (31); KFYZ-TV (5); KMCY (14); KMOT (10); KNDX (26); KQCD-TV (7); KUMV-TV (8); KXMA-DT (19); KXMA-TV (2); KXMB-DT (23); KXMB-TV (12); KXMC-DT (45); KXMC-TV (13); KXMD-DT (14); KXMD-TV (11); KXND (24)

**North Dakota *Digital* Station Totals as of October 1, 2007**

	VHF	UHF	TOTAL
Commercial Television	0	12	12
Educational Television	0	7	7
	0	19	19

**North Dakota Analog Station Totals as of October 1, 2007**

	VHF	UHF	TOTAL
Commercial Television	14	6	20
Educational Television	6	1	7
	20	7	27

**KBYM**

**Ch. 17**

**(Operates satellite KMCY, Minot)**

**Network Service:** ABC.

**Licensee:** KBYM-KMCY LLC, 101 N 5th St, Fargo, ND 58102.

**Studio:** 3128 E Broadway Ave, Bismarck, ND 58501.

**Mailing Address:** PO Box 7277, Bismarck, ND 58507-7277.

**Phone:** 701-223-1700. **Fax:** 701-258-0886.

**E-mail:** kbmykmcy@btinet.net

**Web Site:** http://www.abc17.tv

**Technical Facilities:** Channel No. 17 (488-494 MHz). Authorized power: 510-kw max. visual, 90-kw aural. Antenna: 948-ft above av. terrain, 649-ft. above ground, 2869-ft. above sea level.

Latitude	46°	35'	11"
Longitude	100°	48'	20"

**Transmitter:** 2-mi. S & 4-mi. E of St. Anthony.

**Note:** Latitude and longitude coordinates shown are based on the North American Datum of 1927 (NAD 27) as currently required by the Mass Media Bureau of the FCC.

**Satellite Earth Stations:** Transmitter RCA; Harris, 3-meter C-band; Scientific-Atlanta, 4.6-meter Ku-band; Scientific-Atlanta, 4.6-meter C-band; Standard Communications, M/A-Com receivers.

**Ownership:** Forum Communications Co. (Group Owner).

**Began Operation:** March 31, 1985.

**Represented (sales):** Millennium Sales & Marketing.

**Represented (legal):** Wiley Rein.

**Personnel:**

**Mark Prather,** General Manager.

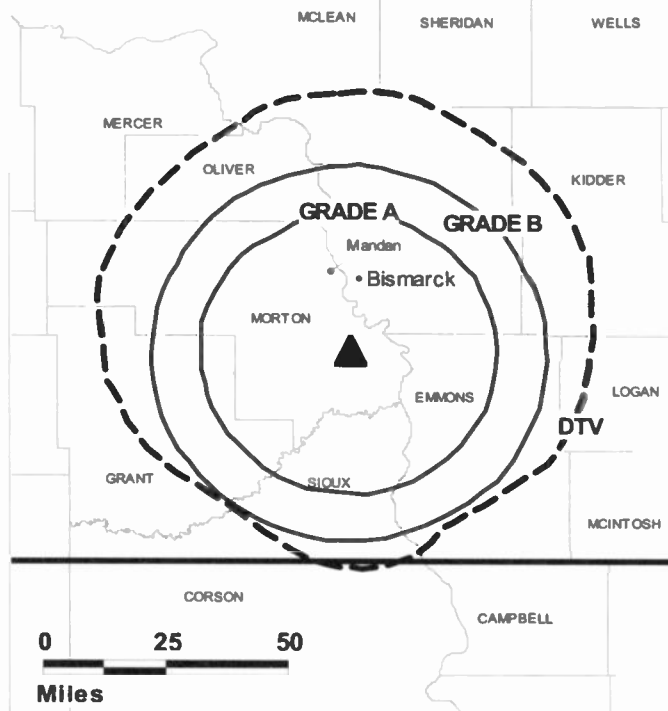
**Tony Kruckenberg,** Chief Engineer.

**Susan Eider,** Program & Promotion Director.

**Sherri Johnson,** Station Manager.

**City of License:** Bismarck. **Station OMA:** Minot-Bismarck-Dickinson, ND. **Rank:** 158.

**KBYM BPCT-19830620KJ GRANTED: 9/28/1984**



© 2008 Warren Communications News

Circulation © 2007 Nielsen. Coverage based on Nielsen study.

<b>GrandTotal</b>	<b>Cable TV Households</b>	<b>Non-cable TV Households</b>	<b>Total TV Households</b>
Estimated Station Totals *	43,400	22,050	65,450
Average Weekly Circulation (2007)	19,576	5,621	25,197
Average Daily Circulation (2007)			8,150
<b>Station OMA Total</b>	<b>Cable TV Households</b>	<b>Non-cable TV Households</b>	<b>Total TV Households</b>
Estimated Station Totals *	43,400	22,050	65,450
Average Weekly Circulation (2007)	19,576	5,621	25,197
Average Daily Circulation (2007)			8,150

\*Estimated station totals are sums of the Nielsen TV and Cable TV household estimates for each county in which the station registers viewing of more than 5% as per the Nielsen Survey Methods.



**KBMY-DT**  
**Ch. 16**

**Network Service:** ABC.

**Licensee:** KBMY-KMCY LLC, 101 N 5th St, Fargo, ND 58102.

**Studio:** 3128 E Broadway Ave, Bismarck, ND 58501.

**Mailing Address:** PO Box 7277, Bismarck, ND 58507-7277.

**Phone:** 701-223-1700. **Fax:** 701-258-0886.

**E-mail:** kbmykmcy@btinet.net

**Web Site:** <http://www.abc17.tv>

**Technical Facilities:** Channel No. 16 (482-488 MHz). Authorized power: 1.6-kw max. visual, aural. Antenna: 23-ft above av. terrain, 89-ft. above ground, 1775-ft. above sea level.

Latitude	46°	48'	23"
Longitude	100°	44'	36"

**Note:** Latitude and longitude coordinates shown are based on the North American Datum of 1927 (NAD 27) as currently required by the Mass Media Bureau of the FCC.

**Ownership:** Forum Communications Co. (Group Owner).

**Began Operation:** Station operating; no on-air date.

**Represented (legal):** Wiley Rein.

**Represented (sales):** Millennium Sales & Marketing.

**Personnel:**

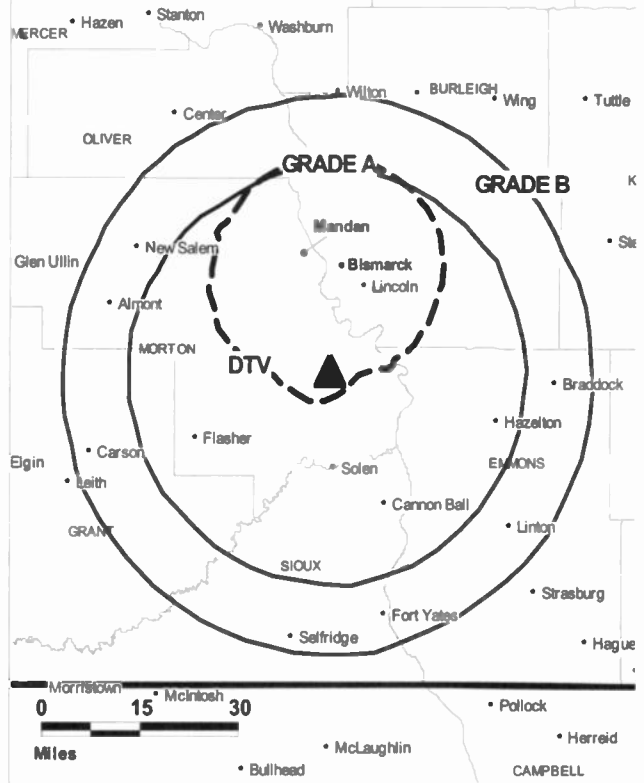
**Mark Prather**, General Manager.

**Tony Kruckenberg**, Chief Engineer.

**Susan Elder**, Program & Promotion Director.

**Sherri Johnson**, Station Manager.

**KBMY-DT B MPCDT-20060623AAG GRANTED: 3/6/2007**



© 2008 Warren Communications News

**City of License:** Bismarck. **Station DMA:** Minot-Bismarck-Dickinson, ND. **Rank:** 158.  
**Nielsen Data:** Not available.

**KFYR-DT**  
**Ch. 31**

**Network Service:** NBC.

**Grantee:** Hoak Media of Dakota License LLC, 500 Crescent Court, Suite 220, Dallas, TX 75201.

**Studio:** 200 N. 4th St., Bismarck, ND 58501.

**Mailing Address:** PO Box 1738, Bismarck, ND 58502.

**Phone:** 701-255-5757. **Fax:** 701-255-8220.

**E-mail:** jsande@kfyrtv.com

**Web Site:** http://www.kfyrtv.com

**Technical Facilities:** Channel No. 31 (572-578 MHz). Authorized power: 500-kw max. visual, aural. Antenna: 1276-ft above av. terrain, 892-ft. above ground, 3163-ft. above sea level.

Latitude	46°	36'	20"
Longitude	100°	48'	22"

**Note:** Latitude and longitude coordinates shown are based on the North American Datum of 1927 (NAD 27) as currently required by the Mass Media Bureau of the FCC.

**Ownership:** Hoak Media LLC (Group Owner).

**Began Operation:** Station operating under Special Temporary Authority at 29.7-kw max. visual; no on-air date

**Represented (legal):** Akin, Gump, Strauss, Hauer & Feld LLP.

**Represented (sales):** Blair Television.

**Personnel:**

**Holly Steuart**, General Manager.

**Jim Sande**, Operations & Programming Manager.

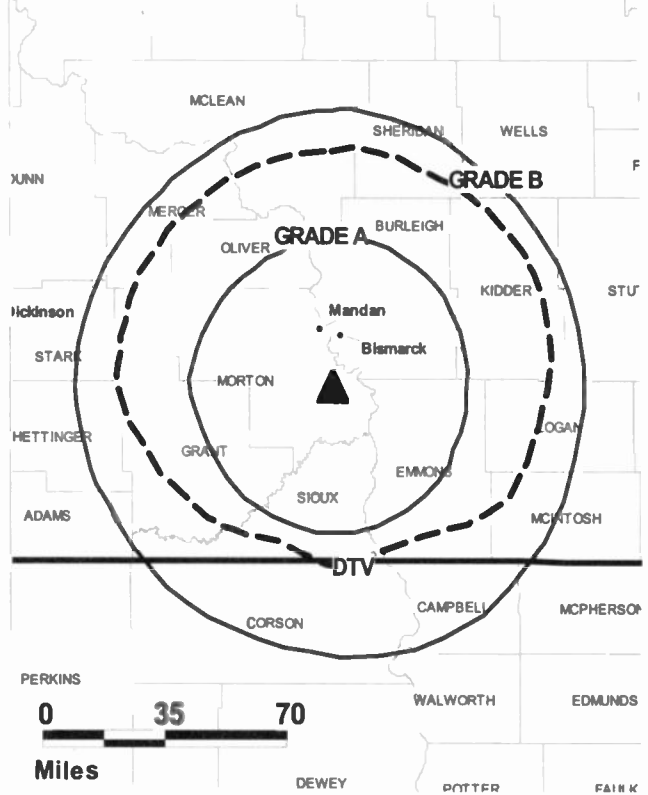
**Barry Schumaler**, General Sales Manager.

**Dick Heidt**, News Director.

**Rich Beierle**, Chief Engineer.

**Tom Hertz**, Business Manager.

KFYR-DT BMPCDT-20060629AES GRANTED: 11/28/2006



© 2008 Warren Communications News

**LuWanna Ondracek**, Promotion Director.

**Kathy Scherr**, Traffic Manager.

**City of License:** Bismarck. **Station DMA:** Minot-Bismarck-Dickinson, ND. **Rank:** 158.

**Nielsen Data:** Not available.

**KFYR-TV**

**Ch. 5**

**(Operates satellites KQCD-TV, Dickinson; KUMV-TV, Williston; KMOT, Minot)**

**Network Service:** NBC.

**Licensee:** Hoak Media of Dakota License LLC, 500 Crescent Court, Suite 220, Dallas, TX 75201.

**Studio:** 200 N. 4th St., Bismarck, ND 58501.

**Mailing Address:** PO Box 1738, Bismarck, ND 58502.

**Phone:** 701-255-5757. **Fax:** 701-255-8220.

**E-mail:** jsande@kfyrtv.com

**Web Site:** http://www.kfyrtv.com

**Technical Facilities:** Channel No. 5 (76-82 MHz). Authorized power: 100-kw visual, 13.5-kw aural. Antenna: 1402-ft above av. terrain, 1101-ft. above ground, 3373-ft. above sea level.

Latitude 46° 36' 17"  
Longitude 100° 48' 30"

**Transmitter:** 12-mi. S of city.

**Note:** Latitude and longitude coordinates shown are based on the North American Datum of 1927 (NAD 27) as currently required by the Mass Media Bureau of the FCC.

**Multichannel TV Sound:** Stereo only.

**Satellite Earth Stations:** Transmitter RCA; Simulsat, Ku & C-band; Harris, 3-meter C-band; GE, 6-meter Ku-band; Standard Components, Scientific-Atlanta, Harris, Comsat receivers.

**AM Affiliate:** KFYZ, 5-kw, 550 kHz.

**FM Affiliate:** KYYY, 100-kw, 92.9 MHz (No. 225), 1402-ft.

**News Services:** Agri-Data, Sports News Satellite, NBC News Channel, AP.

**Ownership:** Hoak Media LLC (Group Owner).

**Began Operation:** December 19, 1953. Sale to present owner by North Dakota Television License Sub LLC approved by FCC November 16, 2006. Sale to North Dakota Television License Sub LLC by Smith Broadcasting Group Inc. approved by FCC October 8, 2002. Sale to Smith Broadcasting Group Inc. by Sunrise Television Partners LP approved by FCC May 20, 2002.

**Represented (sales):** Blair Television.

**Represented (legal):** Akin, Gump, Strauss, Hauer & Feld LLP.

**Represented (engineering):** Denny & Associates PC.

**Personnel:**

**Holly Steuart**, General Manager.

**Jim Sande**, Operations & Programming Manager.

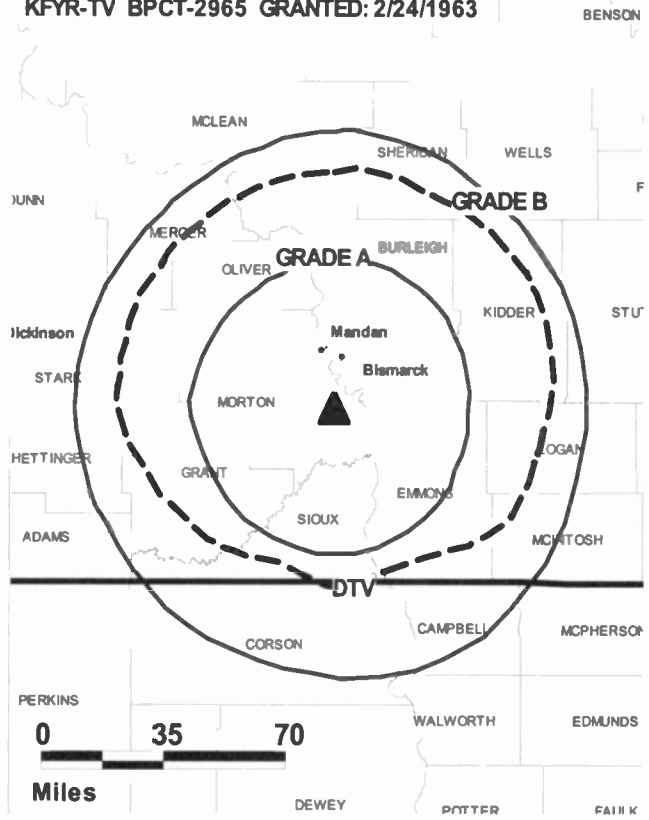
**Barry Schumaier**, General Sales Manager.

**Dick Heidt**, News Director.

**Rich Belerle**, Chief Engineer.

**Tom Hertz**, Business Manager.

**KFYR-TV BPCT-2965 GRANTED: 2/24/1963**



© 2008 Warren Communications News

**LuWanna Ondracek**, Promotion Director.

**Kathy Scherr**, Traffic Manager.

**City of License:** Bismarck. **Station DMA:** Minot-Bismarck-Dickinson, ND. **Rank:** 158.

Circulation © 2007 Nielsen. Coverage based on Nielsen study.

GrandTotal	Cable TV Households	Non-cable TV Households	Total TV Households
Estimated Station Totals *	38,880	32,280	71,160
Average Weekly Circulation (2007)	31,474	11,016	42,490
Average Daily Circulation (2007)			25,740
Station DMA Total	Cable TV Households	Non-cable TV Households	Total TV Households
Estimated Station Totals *	37,600	32,280	69,880
Average Weekly Circulation (2007)	30,778	11,016	41,794
Average Daily Circulation (2007)			25,556
Other DMA Total	Cable TV Households	Non-cable TV Households	Total TV Households
Estimated Station Totals *	1,280	0	1,280
Average Weekly Circulation (2007)	696	0	696
Average Daily Circulation (2007)			184

\*Estimated station totals are sums of the Nielsen TV and Cable TV household estimates for each county in which the station registers viewing of more than 5% as per the Nielsen Survey Methods.

**KNDX**  
**Ch. 26**  
**(Operates satellite KXND, Minot)**

**Network Service:** FOX.

**Licensee:** Prime Cities Broadcasting Inc., PO Box 4026, 3130 E. Broadway Ave., Bismarck, ND 58502.

**Studio:** 3130 E. Broadway Ave., Bismarck, ND 58501.

**Mailing Address:** PO Box 4026, Bismarck, ND 58502.

**Phone:** 701-355-0026. **Fax:** 701-250-7244.

**E-mail:** kndx@fox26.tv

**Web Site:** http://www.fox26.tv

**Technical Facilities:** Channel No. 26 (542-548 MHz). Authorized power: 737.9-kw max. visual, aural. Antenna: 984-ft above av. terrain, 663-ft. above ground, 2884-ft. above sea level.

Latitude 46° 35' 23"  
 Longitude 100° 47' 39"

**Transmitter:** Section 18, T135N, R80W, Morton County.

**Note:** Latitude and longitude coordinates shown are based on the North American Datum of 1927 (NAD 27) as currently required by the Mass Media Bureau of the FCC.

**Ownership:** Prime Cities Broadcasting Inc. (Group Owner).

**Began Operation:** November 7, 1999. Assignment to present owner by KT Broadcasting Inc. approved by FCC June 8, 1999.

**Represented (sales):** Millennium Sales & Marketing.

**Represented (legal):** Borsari & Paxson.

**Personnel:**

**Gary O'Halloran**, General Manager.

**Terri Benson**, Local Sales Manager.

**Richard Farley**, Chief Engineer.

**Harold Heit**, Business Manager.

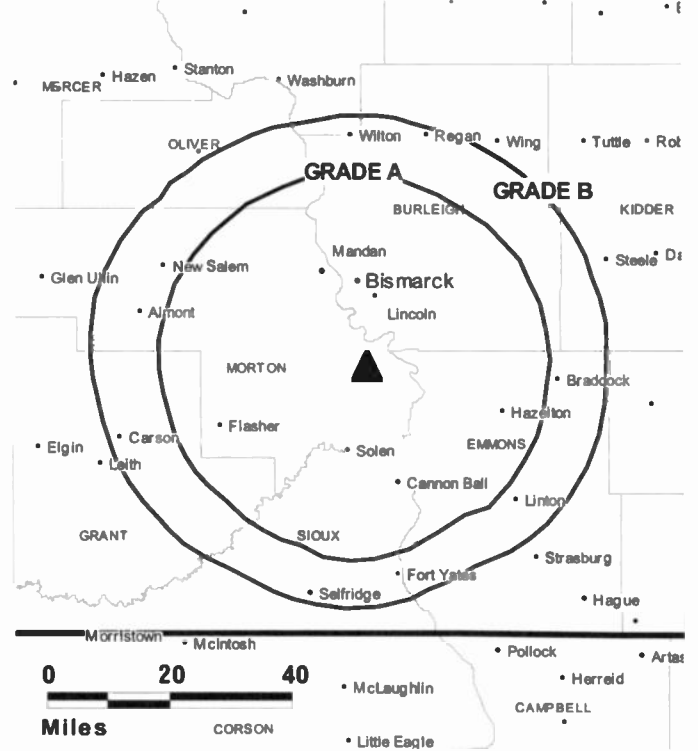
**Jennifer Taylor**, Program Director & Traffic Manager.

**Jessie Wald**, Promotion Director.

**Scott Loerch**, Production Manager & Creative Services Director.

**City of License:** Bismarck. **Station DMA:** Minot-Bismarck-Dickinson, ND. **Rank:** 158.

**KNDX BMPCT-19990520KG GRANTED: 9/20/1999**



Circulation © 2007 Nielsen. Coverage based on Nielsen study.

GrandTotal	Cable TV Households	Non-cable TV Households	Total TV Households
Estimated Station Totals *	42,900	18,570	61,470
Average Weekly Circulation (2007)	17,253	5,673	22,926
Average Daily Circulation (2007)			6,928

Station DMA Total	Cable TV Households	Non-cable TV Households	Total TV Households
Estimated Station Totals *	42,900	18,570	61,470
Average Weekly Circulation (2007)	17,253	5,673	22,926
Average Daily Circulation (2007)			6,928

\*Estimated station totals are sums of the Nielsen TV and Cable TV household estimates for each county in which the station registers viewing of more than 5% as per the Nielsen Survey Methods.

**North Dakota — Bismarck**

**KXMB-DT  
Ch. 23**

**Network Service:** CBS.

**Licensee:** Reiten Television Inc., PD Box 1617, 1811 N 15th St, Bismarck, ND 58501.

**Studio:** 1811 N. 15th St., Bismarck, ND 58501.

**Mailing Address:** PD Box 1617, Bismarck, ND 58502-1617.

**Phone:** 701-223-9197. **Fax:** 701-223-3320.

**E-mail:** treiten@kxnet.com

**Web Site:** <http://www.kxmb.com>

**Technical Facilities:** Channel No. 23 (524-530 MHz). Authorized power: 90-kw max. visual, aural. Antenna: 1286-ft above av. terrain, 968-ft. above ground, 3189-ft. above sea level.

Latitude	46°	35'	23"
Longitude	100°	48'	02"

**Note:** Latitude and longitude coordinates shown are based on the North American Datum of 1927 (NAD 27) as currently required by the Mass Media Bureau of the FCC.

**Ownership:** Reiten Television (Group Owner).

**Began Operation:** March 18, 2002. High Definition.

**Represented (sales):** Continental Television Sales.

**Personnel:**

Tim Reiten, General Manager.

Julie Bernhardt, National/Regional Sales Manager.

Tammy Blumhagen, Local Sales Manager.

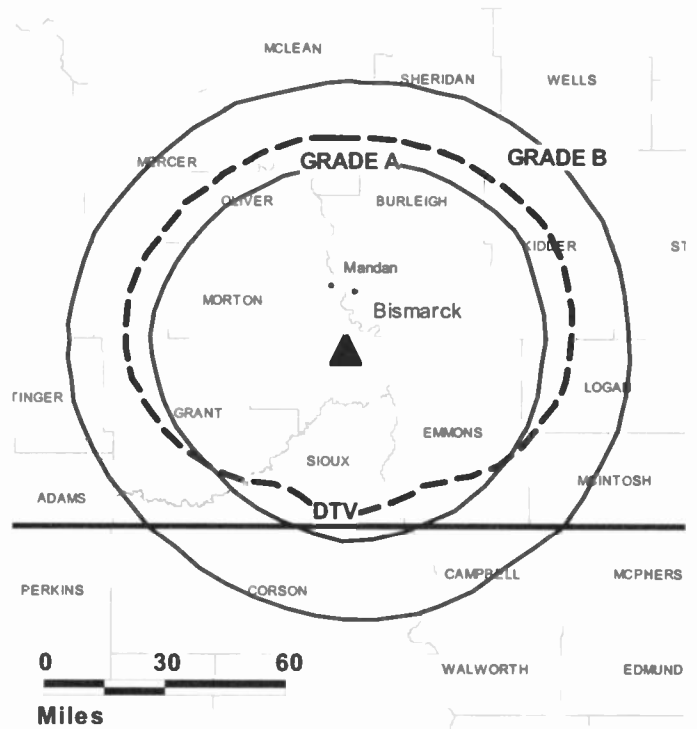
David Lenertz, Corporate Local Sales Manager.

Tom Gerhardt, News Director.

Rocky Hefty, Chief Engineer.

Jeanine Rambough, Program, Promotion, Production & Special Events Director.

**KXMB-DT BMPCDT-20010615ALV GRANTED: 7/13/2001**



© 2008 Warren Communications News

**Kathy Nagel, Traffic Manager.**

**City of License:** Bismarck. **Station DMA:** Minot-Bismarck-Dickinson, ND. **Rank:** 158.

**Nielsen Data:** Not available.

**KXMB-TV**

**Ch. 12**

**(Satellite of KXMC-TV, Minot)**

**Network Service:** CBS.

**Licensee:** Reiten Television Inc., PO Box 1617, 1811 N 15th St, Bismarck, ND 58501.

**Studio:** 1811 N. 15th St., Bismarck, ND 58501.

**Mailing Address:** PO Box 1617, Bismarck, ND 58502-1617.

**Phone:** 701-223-9197. **Fax:** 701-223-3320.

**E-mail:** treiten@kxnet.com

**Web Site:** http://www.kxmb.com

**Technical Facilities:** Channel No. 12 (204-210 MHz). Authorized power: 316-kw visual, 31.6-kw aural. Antenna: 1580-ft above av. terrain, 1204-ft. above ground, 3449-ft. above sea level.

Latitude 46° 35' 17"  
Longitude 100° 48' 26"

**Transmitter:** 5-mi. E & 2-mi. S of St. Anthony.

**Note:** Latitude and longitude coordinates shown are based on the North American Datum of 1927 (NAD 27) as currently required by the Mass Media Bureau of the FCC.

**News Services:** CBS Newspath, AP.

**Ownership:** Reiten Television (Group Owner).

**Began Operation:** November 19, 1955. Sale to present owner by KXJB-TV, Valley City-Fargo approved by FCC January 27, 1971 (Television Digest, Vol. 11:5).

**Represented (sales):** Continental Television Sales.

**Represented (legal):** Pillsbury Winthrop Shaw Pittman LLP.

**Personnel:**

**Tim Reiten**, General Manager.

**Julie Bernhardt**, National/Regional Sales Manager.

**David Lenertz**, Corporate Local Sales Manager.

**Tammy Blumhagen**, Local Sales Manager.

**Tom Gerhardt**, News Director.

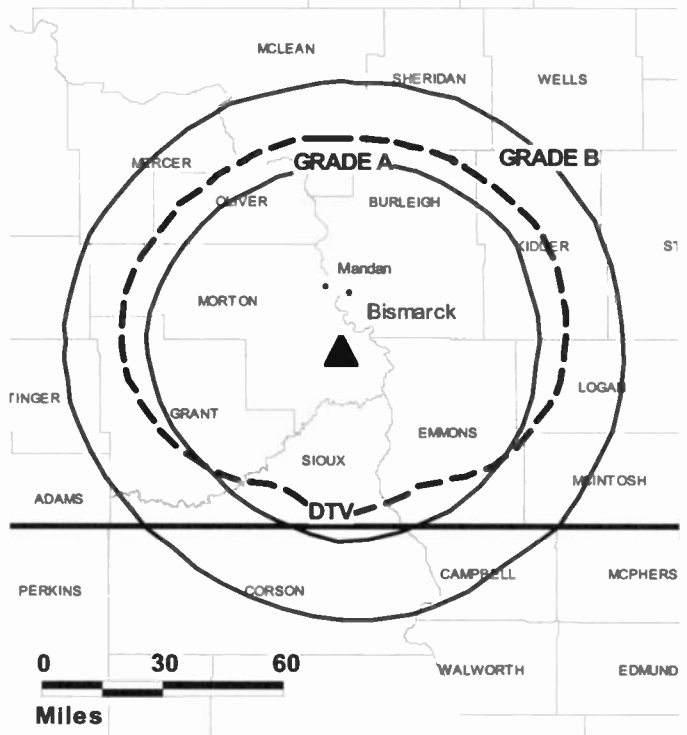
**Rocky Hefty**, Chief Engineer.

**Jeanine Rambough**, Program, Promotion, Production & Special Events Director.

**Kathy Nagel**, Traffic Manager.

**City of License:** Bismarck. **Station DMA:** Minot-Bismarck-Dickinson, ND. **Rank:** 158.

**KXMB-TV BMPCT-7664 GRANTED: 2/15/1977**



© 2008 Warren Communications News

Circulation © 2007 Nielsen. Coverage based on Nielsen study.

GrandTotal	Cable TV Households	Non-cable TV Households	Total TV Households
Estimated Station Totals *	38,030	15,560	53,590
Average Weekly Circulation (2007)	27,330	8,427	35,757
Average Daily Circulation (2007)			19,092
Station DMA Total	Cable TV Households	Non-cable TV Households	Total TV Households
Estimated Station Totals *	37,460	15,560	53,020
Average Weekly Circulation (2007)	26,877	8,427	35,304
Average Daily Circulation (2007)			18,965
Other DMA Total	Cable TV Households	Non-cable TV Households	Total TV Households
Estimated Station Totals *	570	0	570
Average Weekly Circulation (2007)	453	0	453
Average Daily Circulation (2007)			127

\*Estimated station totals are sums of the Nielsen TV and Cable TV household estimates for each county in which the station registers viewing of more than 5% as per the Nielsen Survey Methods.

**WDAZ-DT**

**Ch. 59**

**Network Service:** CW, ABC.

**Licensee:** Forum Communications Co., 301 8th St. S, Fargo, ND 58103.

**Studio:** 2220 S. Washington, Grand Forks, ND 58201.

**Mailing Address:** 2220 S. Washington, Grand Forks, ND 58201.

**Phone:** 701-775-2511. **Fax:** 701-746-8565.

**E-mail:** bkerr@wdaz.com

**Web Site:** http://www.wdaz.com

**Technical Facilities:** Channel No. 59 (740-746 MHz). Authorized power: 100-kw max. visual, aural. Antenna: 1276-ft above av. terrain, 1188-ft. above ground, 2710-ft. above sea level.

Latitude	48°	08'	18"
Longitude	97°	59'	35"

**Note:** Latitude and longitude coordinates shown are based on the North American Datum of 1927 (NAD 27) as currently required by the Mass Media Bureau of the FCC.

**News Service:** AP.

**Ownership:** Forum Communications Co. (Group Owner).

**Began Operation:** Operating under Special Temporary Authority at 6-kw max. visual; no on-air date. Station plans to flash-cut to channel 8, its analog allocation, once digital market has become established.

**Represented (legal):** Wiley Rein.

**Represented (sales):** Continental Television Sales.

**Personnel:**

Robert Kerr, General Manager.

Rob Horken, Sales Manager.

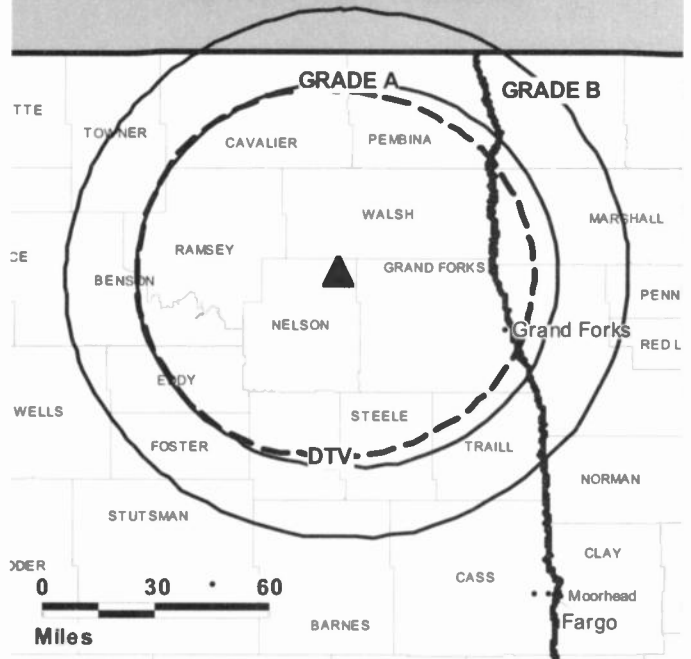
Brad Durick, Sales Associate.

Cassie Walder, News Director.

Jeff Awes, Chief Engineer.

Angela Cary, Promotions & Creative Services Director.

**WDAZ-DT BPCDT-19991028AEF GRANTED: 2/12/2001**



© 2008 Warren Communications News

**Mike Derman, Production Manager.**

**Jodi Mishler, Traffic Manager.**

**Jim L. Johnson, Technical Director.**

**City of License:** Devils Lake. **Station DMA:** Fargo-Valley City, ND. **Rank:** 119.

**Nielsen Data:** Not available.

**WDAZ-TV**  
**Ch. 8**  
**(Satellite of WDAY-TV, Fargo)**

**Network Service:** ABC.

**Licensee:** Forum Communications Co., 301 8th St. S, Fargo, ND 58103.

**Studio:** 2220 S. Washington, Grand Forks, ND 58201.

**Mailing Address:** 2220 S. Washington, Grand Forks, ND 58201.

**Phone:** 701-775-2511. **Fax:** 701-746-8565.

**E-mail:** bkerr@wdaz.com

**Web Site:** http://www.wdaz.com

**Technical Facilities:** Channel No. 8 (180-186 MHz). Authorized power: 316-kw visual, 50-kw aural. Antenna: 1480-ft above av. terrain, 1461-ft. above ground, 2982-ft. above sea level.

Latitude	48°	08'	24"
Longitude	97°	59'	38"

**Transmitter:** 9-mi. N of Petersburg.

**Note:** Latitude and longitude coordinates shown are based on the North American Datum of 1927 (NAD 27) as currently required by the Mass Media Bureau of the FCC.

**Satellite Earth Stations:** Vertex, 4.5-meter Ku-band; Harris, 4.5-meter C-band; Microdyne, Harris receivers.

**News Service:** AP.

**Ownership:** Forum Communications Co. (Group Owner).

**Began Operation:** February 8, 1967.

**Represented (sales):** Continental Television Sales.

**Represented (legal):** Wiley Rein.

**Personnel:**

**Robert Kerr**, General Manager.

**Rob Horken**, Sales Manager.

**Brad Durick**, Sales Associate.

**Cassie Walder**, News Director.

**Jeff Awes**, Chief Engineer.

**Angela Cary**, Promotion & Creative Services Director.

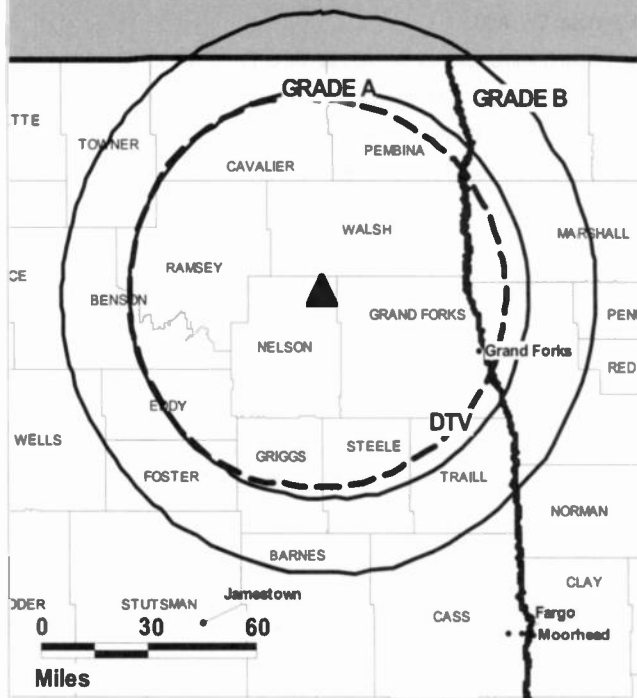
**Mike Derman**, Production Manager.

**Jodi Mishler**, Traffic Manager.

**Jim L. Johnson**, Technical Director.

**City of License:** Devils Lake. **Station DMA:** Fargo-Valley City, ND. **Rank:** 119.

**WDAZ-TV BPCT-3442 GRANTED: 4/20/1966**



Circulation © 2007 Nielsen. Coverage based on Nielsen study.

<b>GrandTotal</b>	<b>Cable TV Households</b>	<b>Non-cable TV Households</b>	<b>Total TV Households</b>
Estimated Station Totals *	53,580	35,480	89,060
Average Weekly Circulation (2007)	34,238	16,251	50,489
Average Daily Circulation (2007)			29,982

<b>Station DMA Total</b>	<b>Cable TV Households</b>	<b>Non-cable TV Households</b>	<b>Total TV Households</b>
Estimated Station Totals *	53,580	29,170	82,750
Average Weekly Circulation (2007)	34,238	15,362	49,600
Average Daily Circulation (2007)			29,850

<b>Other DMA Total</b>	<b>Cable TV Households</b>	<b>Non-cable TV Households</b>	<b>Total TV Households</b>
Estimated Station Totals *	0	6,310	6,310
Average Weekly Circulation (2007)	0	889	889
Average Daily Circulation (2007)			132

\*Estimated station totals are sums of the Nielsen TV and Cable TV household estimates for each county in which the station registers viewing of more than 5% as per the Nielsen Survey Methods.



**KQCD-TV**  
**Ch. 7**  
**(Satellite of KFYP-TV, Bismarck)**

**Network Service:** NBC.

**Licensee:** Hoak Media of Dakota License LLC, 500 Crescent Court, Suite 220, Dallas, TX 75201.

**Studio:** 373 21st St. E, Dickinson, ND 58601.

**Mailing Address:** 373 21st St. E, Dickinson, ND 58501.

**Phone:** 701-483-7777. **Fax:** 701-483-8231.

**E-mail:** rrhoades@kqcd.com

**Web Site:** http://www.kqcd.com

**Technical Facilities:** Channel No. 7 (174-180 MHz). Authorized power: 316-kw visual, aural. Antenna: 732-ft above av. terrain, 3284-ft. above sea level.

Latitude 46° 56' 49"  
 Longitude 102° 59' 17"

**Transmitter:** 10.5-mi. WNW of Dickinson.

**Note:** Latitude and longitude coordinates shown are based on the North American Datum of 1927 (NAD 27) as currently required by the Mass Media Bureau of the FCC.

**Multichannel TV Sound:** Stereo only.

**Satellite Earth Station:** Transmitter RCA; Harris, 4.6-meter Ku-band; Standard Communications receivers.

**News Services:** Agri-Data, Sports News Satellite, NBC News Channel, AP.

**Ownership:** Hoak Media LLC (Group Owner).

**Began Operation:** July 28, 1980. Sale to present owner by North Dakota Television License Sub LLC approved by FCC November 16, 2006. Sale to North Dakota Television License Sub LLC by Smith Broadcasting Group Inc. approved by FCC October 8, 2002. Sale to Smith Broadcasting Group Inc. by Sunrise Television Partners LP approved by FCC February 28, 2002.

**Represented (sales):** Blair Television.

**Represented (legal):** Akin, Gump, Strauss, Hauer & Feld LLP.

**Represented (engineering):** Denny & Associates PC.

**Personnel:**

Holly Steuart, General Manager.

Jim Sande, Operations & Programming Manager.

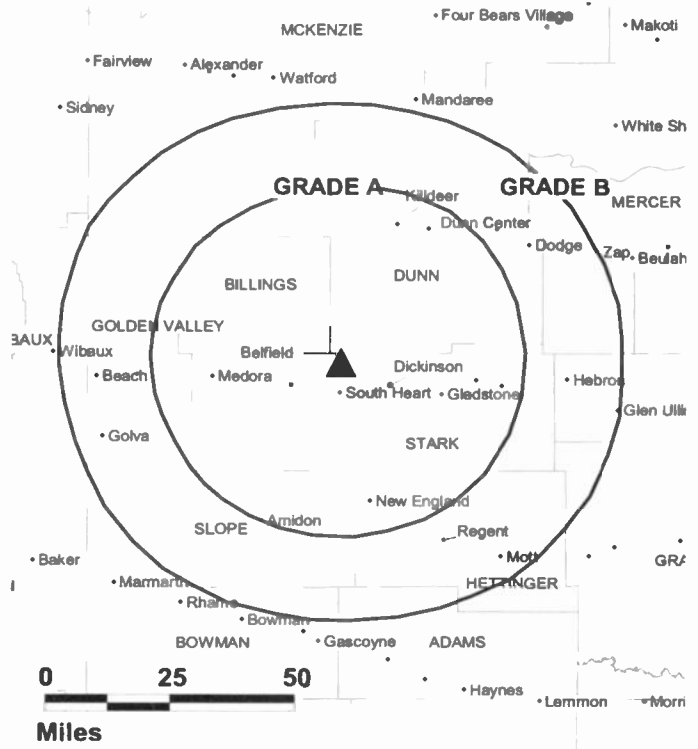
Barry Schumaier, General Sales Manager.

Dick Heidt, News Director.

Rich Beierle, Chief Engineer.

Tom Hertz, Business Manager.

**KQCD-TV BMPCT-19781024KE GRANTED: 5/1/1979**



© 2008 Warren Communications News

**LuWanna Ondracek**, Promotion Director.

**Kathy Scherr**, Traffic Manager.

**City of License:** Dickinson. **Station DMA:** Minot-Bismarck-Dickinson, ND. **Rank:** 158.

Circulation © 2007 Nielsen. Coverage based on Nielsen study.

GrandTotal	Cable TV Households	Non-cable TV Households	Total TV Households
Estimated Station Totals *	7,470	5,930	13,400
Average Weekly Circulation (2007)	6,015	2,848	8,863
Average Daily Circulation (2007)			5,689
Station DMA Total	Cable TV Households	Non-cable TV Households	Total TV Households
Estimated Station Totals *	7,470	5,930	13,400
Average Weekly Circulation (2007)	6,015	2,848	8,863
Average Daily Circulation (2007)			5,689

\*Estimated station totals are sums of the Nielsen TV and Cable TV household estimates for each county in which the station registers viewing of more than 5% as per the Nielsen Survey Methods.

**KXMA-DT**

**Ch. 19**

**Network Service:** CBS.

**Grantee:** Reiten Television Inc., PO Box B, 1625 W. Villard, Dickinson, ND 58602.

**Studio:** 1625 W. Villard, Dickinson, ND 58601.

**Mailing Address:** PO Box B, Dickinson, ND 58602.

**Phone:** 701-483-1400. **Fax:** 701-483-1401.

**E-mail:** dreiten@kxnet.com

**Web Site:** <http://www.kxma.com>

**Technical Facilities:** Channel No. 19 (500-506 MHz). Authorized power: 50-kw max. visual, aural. Antenna: 712-ft above av. terrain, 459-ft. above ground, 3389-ft. above sea level.

Latitude	46°	43'	35"
Longitude	102°	54'	57"

**Note:** Latitude and longitude coordinates shown are based on the North American Datum of 1927 (NAD 27) as currently required by the Mass Media Bureau of the FCC.

**Ownership:** Reiten Television (Group Owner).

**Began Operation:** Station operating; no on air date.

**Represented (sales):** Continental Television Sales.

**Personnel:**

**Tim Reiten**, General Manager.

**Darren Lenertz**, Corporate Local Sales Manager.

**Bruce Dintelman**, Local Sales Manager.

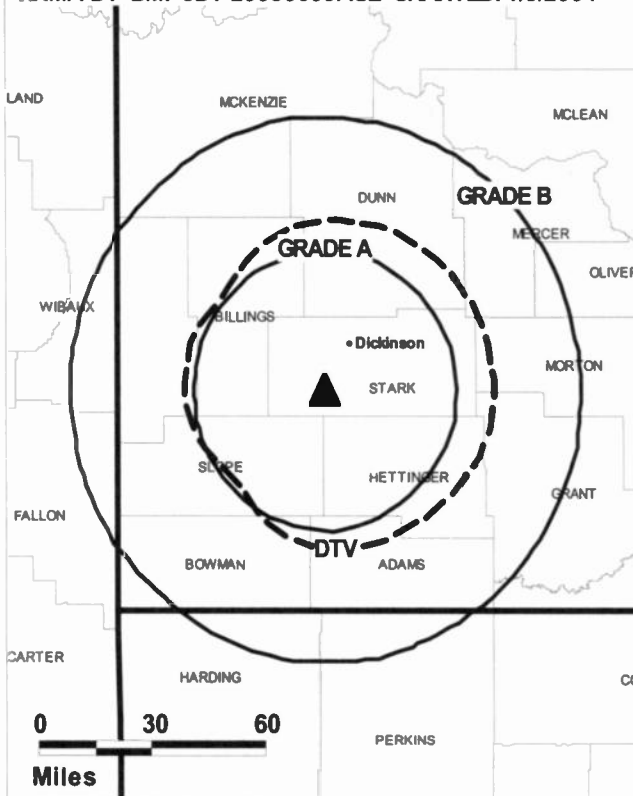
**Julie Bernhardt**, National & Regional Sales Manager.

**Tom Gerhardt**, News Director.

**Rocky Hefty**, Chief Engineer.

**Bill Kohler**, Assistant Engineer.

**KXMA-DT BMPCDT-20030609AGE GRANTED: 1/5/2004**



© 2008 Warren Communications News

**Mark Enderle**, Production Manager & Creative Services Director.

**Mary Jane Messmer**, Traffic Manager.

**City of License:** Dickinson. **Station DMA:** Minot-Bismarck-Dickinson, ND. **Rank:** 158.

**Nielsen Data:** Not available.

**KXMA-TV**  
**Ch. 2**  
**(Satellite of KXMC-TV, Minot)**

**Network Service:** CBS.

**Licensee:** Reiten Television Inc., PO Box B, 1625 W Villard, Dickinson, ND 58602.

**Studio:** 1625 W. Villard, Dickinson, ND 58601.

**Mailing Address:** PO Box B, Dickinson, ND 58602.

**Phone:** 701-483-1400. **Fax:** 701-483-1401.

**E-mail:** dreiten@kxnet.com

**Web Site:** http://www.kxma.com

**Technical Facilities:** Channel No. 2 (54-60 MHz). Authorized power: 100-kw visual, 10-kw aural. Antenna: 840-ft above av. terrain, 621-ft. above ground, 3556-ft. above sea level.

Latitude 46° 43' 30.15"  
 Longitude 102° 54' 58.16"

**Transmitter:** 10.5-mi. S, 6-mi. W of Dickinson.

**Note:** Latitude and longitude coordinates shown are based on the North American Datum of 1927 (NAD 27) as currently required by the Mass Media Bureau of the FCC.

**News Service:** AP.

**Ownership:** Reiten Television (Group Owner).

**Began Operation:** October 15, 1956. Sale to present owner by Northern Plains Broadcasting Group approved by FCC December 4, 1984. Sale to Northern Plains Broadcasting Group by Stanley Deck approved by FCC April 22, 1983. Sale to Deck by Dickinson Radio Association, increasing Stanley Deck's holdings from 5% to 99%, approved by FCC October 25, 1966 (Television Digest, Vol. 6:44).

**Represented (sales):** Continental Television Sales.

**Represented (sales):** Reiten Television Inc.

**Represented (legal):** Pillsbury Winthrop Shaw Pittman LLP.

**Personnel:**

Tim Reiten, President & General Manager.

Darren Lenertz, Corporate Local Sales Manager.

Bruce Dintelman, Local Sales Manager.

Julie Bernhardt, National & Regional Sales Manager.

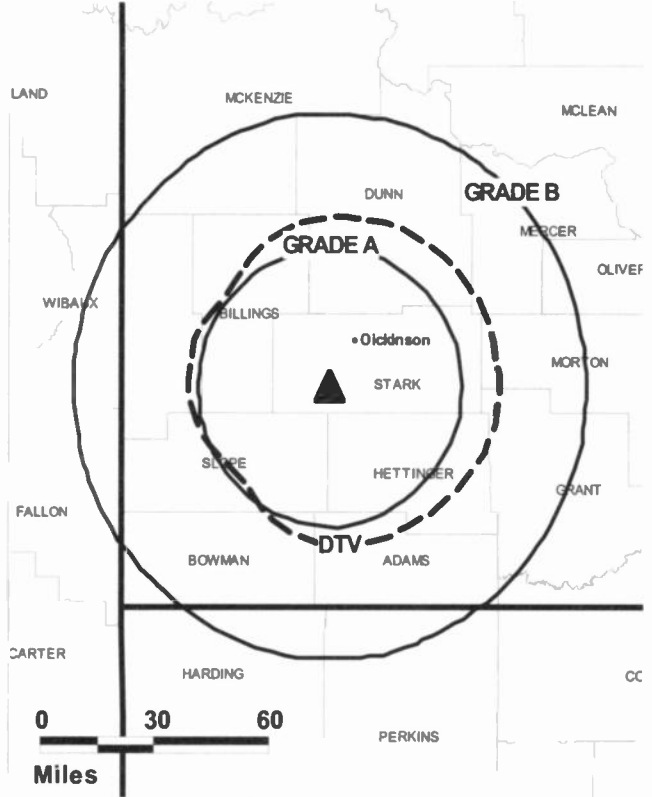
Tom Gerhardt, News Director.

Rocky Hefty, Chief Engineer.

Bill Kohler, Assistant Engineer.

Mark Enderle, Production Manager & Creative Services Director.

KXMA-TV BPCT-3391 GRANTED: 3/16/1965



© 2008 Warren Communications News

Mary Jane Messmer, Traffic Manager.

**City of License:** Dickinson. **Station DMA:** Minot-Bismarck-Dickinson, ND. **Rank:** 158.

Circulation © 2007 Nielsen, Coverage based on Nielsen study.

GrandTotal	Cable	Non-cable	Total
	TV Households	TV Households	TV Households
Estimated Station Totals *	7,470	5,930	13,400
Average Weekly Circulation (2007)	5,192	1,831	7,023
Average Daily Circulation (2007)			3,153
Station DMA Total	Cable	Non-cable	Total
	TV Households	TV Households	TV Households
Estimated Station Totals *	7,470	5,930	13,400
Average Weekly Circulation (2007)	5,192	1,831	7,023
Average Daily Circulation (2007)			3,153

\* Estimated station totals are sums of the Nielsen TV and Cable TV household estimates for each county in which the station registers viewing of more than 5% as per the Nielsen Survey Methods.

**KVLY-DT**  
**Ch. 44**

**Network Service:** NBC.

**Licensee:** Hoak Media of Dakota License LLC, 500 Crescent Court, Suite 220, Dallas, TX 75201.

**Studios:** 1350 21st Ave. S, Fargo, ND 58103; 600 DeMers Ave., Grand Forks, ND 58208.

**Mailing Address:** PD Box 1878, Fargo, ND 58107.

**Phone:** 701-237-5211; 701-772-3481. **Fax:** 701-232-0493.

**E-mail:** charleyj@kvlytv11.com

**Web Site:** <http://www.kvlytv11.com>

**Technical Facilities:** Channel No. 44 (650-656 MHz). Authorized power: 356-kw max. visual, aural. Antenna: 1890-ft above av. terrain, 1896-ft. above ground, 2871-ft. above sea level.

Latitude	47°	20'	32"
Longitude	97°	17'	20"

**Note:** Latitude and longitude coordinates shown are based on the North American Datum of 1927 (NAD 27) as currently required by the Mass Media Bureau of the FCC.

**News Services:** AP, NBC News Channel.

**Ownership:** Hoak Media LLC (Group Owner).

**Began Operation:** Station operating; no on-air date.

**Represented (sales):** Blair Television.

**Represented (legal):** Akin, Gump, Strauss, Hauer & Feld LLP.

**Personnel:**

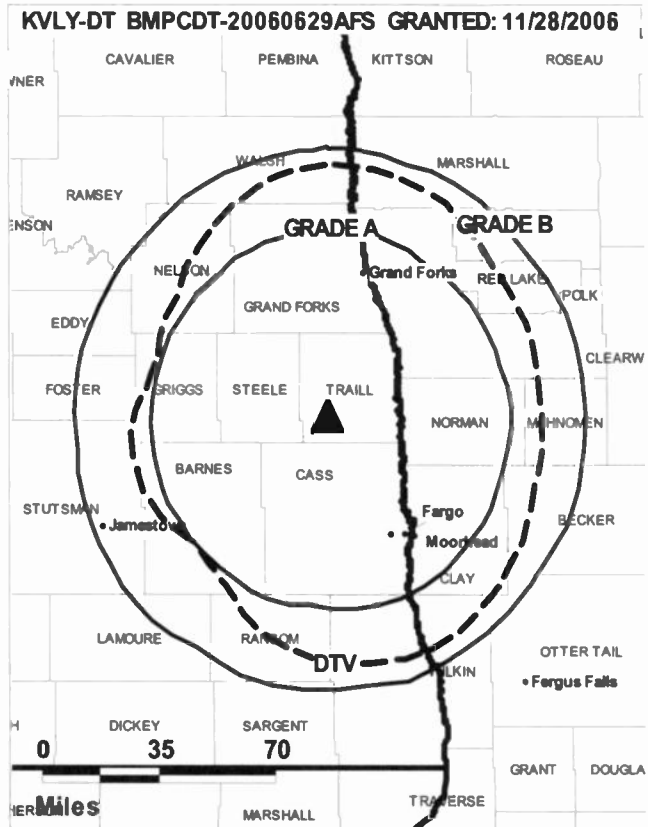
**Charley Johnson**, General Manager & News Director.

**Jeff Petrik**, Operations Manager & Program Director.

**Ron Westrick**, Local & Regional Sales Manager.

**Roger Johnson**, Chief Engineer.

**Lynette Samuelson**, Business Manager.



© 2008 Warren Communications News

**Pam Petrik**, Creative Services & Promotion Director.

**Carol Gillett**, Traffic Manager.

**City of License:** Fargo. **Station DMA:** Fargo-Valley City, ND. **Rank:** 119.

**Nielsen Data:** Not available.

**KVLY-TV**  
Ch. 11

**Network Service:** NBC.

**Licensee:** Hoak Media of Dakota License LLC, 500 Crescent Court, Suite 220, Dallas, TX 75201.

**Studios:** 600 DeMers Ave., Grand Forks, ND 58208; 1350 21st Ave. S, Fargo, ND 58103.

**Mailing Address:** PO Box 1878, Fargo, ND 58107.

**Phone:** 701-237-5211; 701-772-3481. **Fax:** 701-232-0493.

**E-mail:** charleyj@kvlytv11.com

**Web Site:** http://www.kvlytv11.com

**Technical Facilities:** Channel No. 11 (198-204 MHz). Authorized power: 304-kw visual, 45.7-kw aural. Antenna: 2000-ft above av. terrain, 2063-ft. above ground, 3058-ft. above sea level.

Latitude 47° 20' 36"  
Longitude 97° 17' 17"

**Transmitter:** 3-mi. W of Blanchard.

**Note:** Latitude and longitude coordinates shown are based on the North American Datum of 1927 (NAD 27) as currently required by the Mass Media Bureau of the FCC.

**Multichannel TV Sound:** Stereo only.

**Satellite Earth Stations:** Transmitter RCA; RCA, 4.5-meter Ku-band; Harris, 6.1-meter C-band; Standard Components, M/A-Com, Harris receivers.

**News Services:** AP, NBC News Channel.

**Ownership:** Hoak Media LLC (Group Owner).

**Began Operation:** October 11, 1959. Sale to present owner by North Dakota Television License Sub LLC approved by FCC November 16, 2006. Sale to North Dakota Television License Sub LLC by Smith Broadcasting Group Inc. approved by FCC October 8, 2002. Sale to Smith Broadcasting Group Inc. by Sunrise Television Partners LP approved by FCC February 28, 2002. Transfer of control to Smith Broadcasting Partners LP approved by FCC July 12, 2000; equity interest retained by Sunrise Television Partners LP. Sale to Sunrise Television Partners LP by Meyer Broadcasting Co. approved by FCC August 13, 1998. Sale to Meyer Broadcasting Co. from Spokane Television approved by FCC January 20, 1995. Sale to Spokane Television approved by FCC December 23, 1968. Sale of control to Natco by Polaris Corp. approved by FCC September 23, 1966. Sale of control to Polaris by North Dakota Broadcasting approved by FCC July 25, 1962.

**Represented (sales):** Blair Television.

**Represented (legal):** Akin, Gump, Strauss, Hauer & Feld LLP.

**Personnel:**

**Charley Johnson**, General Manager & News Director.

**Jeff Petrik**, Operations Manager & Program Director.

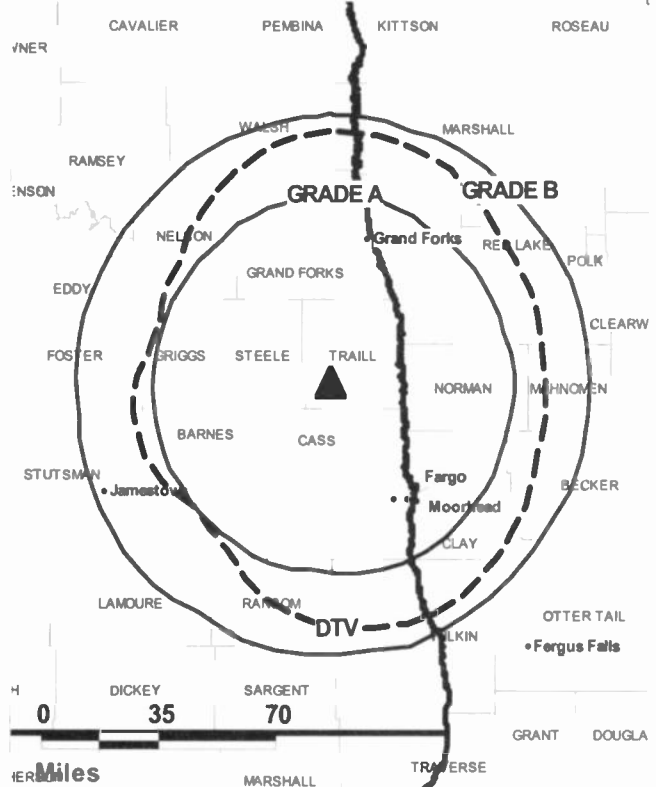
**Ron Westrick**, Local & Regional Sales Manager.

**Roger Johnson**, Chief Engineer.

**Lynette Samuelson**, Business Manager.

**Pam Petrik**, Creative Services & Promotion Director.

**KVLY-TV BMPCT-5881 GRANTED: 8/13/1963**



**Carol Gillett**, Traffic Manager.

**City of License:** Fargo. **Station DMA:** Fargo-Vailey City, ND. **Rank:** 119.

Circulation © 2007 Nielsen. Coverage based on Nielsen study.

GrandTotal	Cable TV Households	Non-cable TV Households	Total TV Households
Estimated Station Totals *	142,740	94,280	237,020
Average Weekly Circulation (2007)	99,778	55,157	154,935
Average Daily Circulation (2007)			81,523
Station DMA Total	Cable TV Households	Non-cable TV Households	Total TV Households
Estimated Station Totals *	122,020	88,680	210,700
Average Weekly Circulation (2007)	96,693	54,367	151,060
Average Daily Circulation (2007)			80,178
Other DMA Total	Cable TV Households	Non-cable TV Households	Total TV Households
Estimated Station Totals *	20,720	5,600	26,320
Average Weekly Circulation (2007)	3,085	790	3,875
Average Daily Circulation (2007)			1,345

\*Estimated station totals are sums of the Nielsen TV and Cable TV household estimates for each county in which the station registers viewing of more than 5% as per the Nielsen Survey Methods.

**KVRR**

**Ch. 15**

**(Operates satellites KNRR, Pembina; KJRR, Jamestown; KBRR, Thief River Falls)**

**Network Service:** FOX.

**Licensee:** Red River Broadcast Co. LLC, PO Box 9115, 4015 9th Ave. SW, Fargo, ND 58106-9115.

**Studio:** 4015 9th Ave., Fargo, ND 58103.

**Mailing Address:** PO Box 9115, Fargo, ND 58106-9115.

**Phone:** 701-277-1515. **Fax:** 701-277-9656 (news).

**E-mail:** jshaw@kvrr.com

**Web Site:** http://www.kvrr.com

**Technical Facilities:** Channel No. 15 (476-482 MHz). Authorized power: 4170-kw max. visual, 417-kw aural. Antenna: 1243-ft above av. terrain, 1063-ft. above ground, 2516-ft. above sea level.

Latitude 46° 40' 49"  
Longitude 96° 13' 40"

**Note:** Latitude and longitude coordinates shown are based on the North American Datum of 1927 (NAD 27) as currently required by the Mass Media Bureau of the FCC.

**Multichannel TV Sound:** Stereo only.

**Satellite Earth Stations:** Transmitter NEC; RCA, Ku-band; Harris, 4.5-meter Ku-band; Scientific-Atlanta, 5-meter; Scientific-Atlanta, 7-meter; Andrew, 7-meter; Scientific-Atlanta, M/A-Com receivers.

**Ownership:** Red River Broadcast Corp. (Group Owner).

**Began Operation:** February 14, 1983. Sale to Fargo Broadcasting Corp. approved by FCC March 12, 1985. Transfer of 50% control to John W. Boler approved by FCC July 19, 1985. Transfer of control to present owner by Boler approved by FCC August 4, 1987.

**Represented (sales):** Millennium Sales & Marketing.

**Represented (legal):** Holland & Knight LLP.

**Represented (engineering):** du Treil, Lundin & Rackley Inc.

**Personnel:**

**Ro Grignon,** President.

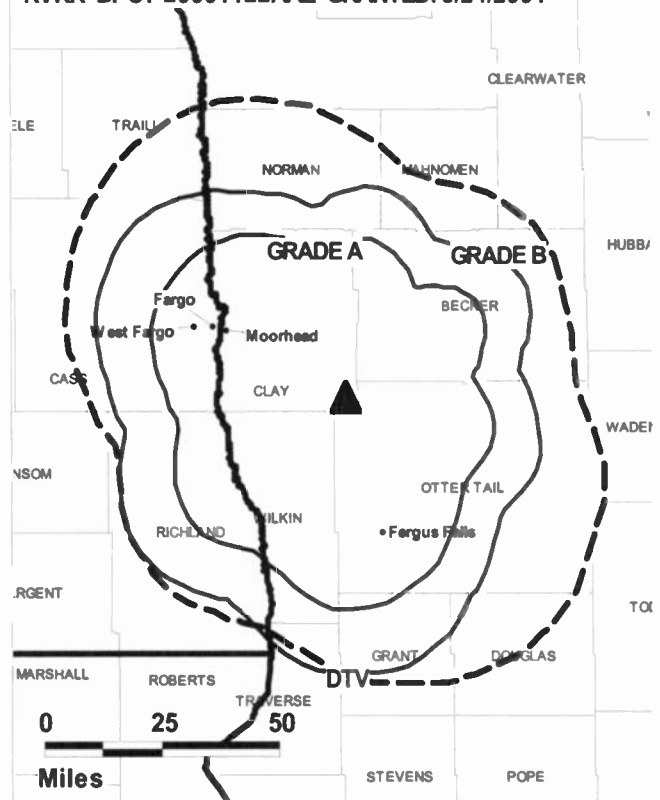
**Myron Kunin,** Chief Executive Officer.

**Kathy Lau,** Vice President & General Manager.

**Jim Shaw,** News Director.

**City of License:** Fargo. **Station DMA:** Fargo-Valley City, ND. **Rank:** 119.

**KVRR BPCT-20001122AAE GRANTED: 8/24/2001**



© 2008 Warren Communications News

Circulation © 2007 Nielsen. Coverage based on Nielsen study.

GrandTotal	Cable TV Households	Non-cable TV Households	Total TV Households
Estimated Station Totals *	83,150	97,960	181,110
Average Weekly Circulation (2007)	39,286	36,429	75,715
Average Daily Circulation (2007)			25,135
Station DMA Total	Cable TV Households	Non-cable TV Households	Total TV Households
Estimated Station Totals *	74,310	87,050	161,360
Average Weekly Circulation (2007)	38,189	35,829	74,018
Average Daily Circulation (2007)			24,879
Other DMA Total	Cable TV Households	Non-cable TV Households	Total TV Households
Estimated Station Totals *	8,840	10,910	19,750
Average Weekly Circulation (2007)	1,097	600	1,697
Average Daily Circulation (2007)			256

\*Estimated station totals are sums of the Nielsen TV and Cable TV household estimates for each county in which the station registers viewing of more than 5% as per the Nielsen Survey Methods.

**KVRR-DT**  
**Ch. 19**

**Network Service:** FOX.

**Grantee:** Red River Broadcast Co. LLC, PO Box 9115, 4015 9th Ave. SW, Fargo, ND 58106.

**Mailing Address:** PO Box 9115, Fargo, ND 58106.

**Phone:** 701-277-1515. **Fax:** 701-277-9656 (news).

**E-mail:** jshaw@kvrr.com

**Technical Facilities:** Channel No. 19 (500-506 MHz). Authorized power: 1000-kw max. visual, aural. Antenna: 1142-ft above av. terrain, 960-ft. above ground, 2414-ft. above sea level.

Latitude	46°	40'	29"
Longitude	96°	13'	40"

**Note:** Latitude and longitude coordinates shown are based on the North American Datum of 1927 (NAD 27) as currently required by the Mass Media Bureau of the FCC.

**Ownership:** Red River Broadcast Corp. (Group Owner).

**Began Operation:** Station operating; no on-air date

**Represented (engineering):** du Treil, Lundin & Rackley Inc.

**Represented (legal):** Holland & Knight LLP.

**Represented (sales):** Millennium Sales & Marketing.

**Personnel:**

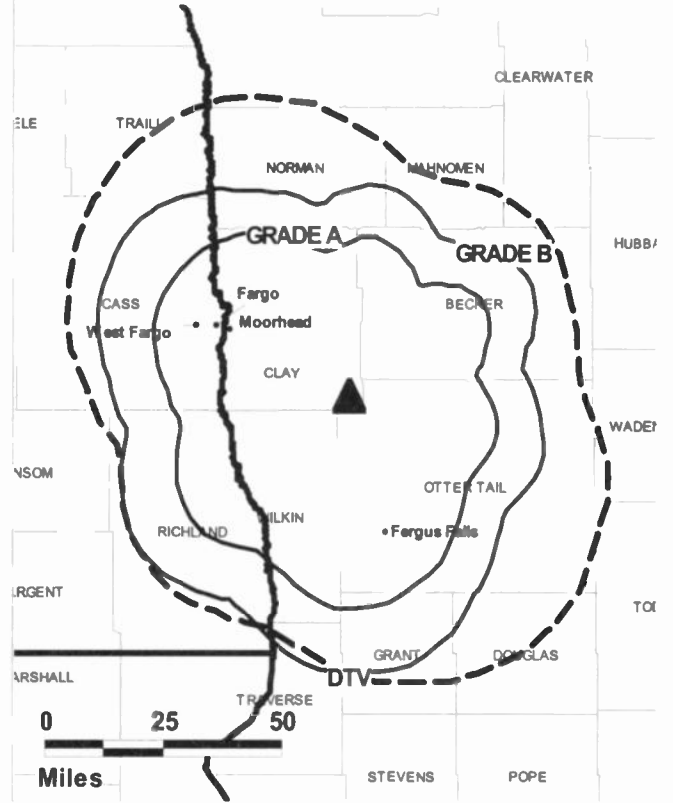
**Ro Grignon,** President.

**Myron Kunin,** Chief Executive Officer.

**Kathy Lau,** Vice President & General Manager.

**Jim Shaw,** News Director.

**KVRR-DT B MPCDT-20061228AAO GRANTED: 2/26/2007**



© 2008 Warren Communications News

**City of License:** Fargo. **Station DMA:** Fargo-Valley City, ND. **Rank:** 119.

**Nielsen Data:** Not available.

**WDAY-DT**  
**Ch. 21**

**Network Service:** CW, ABC.

**Licensee:** Forum Communications Co., 301 8th St S, Fargo, ND 58103.

**Studio:** 301 S. 8th St., Fargo, ND 58108.

**Mailing Address:** PO Box 2466, Fargo, ND 58108.

**Phone:** 701-237-6500. **Fax:** 701-241-5368.

**E-mail:** mprather@wday.com

**Web Site:** http://www.wday.com

**Technical Facilities:** Channel No. 21 (512-518 MHz). Authorized power: 1000-kw max. visual, aural. Antenna: 1056-ft above av. terrain, 1070-ft. above ground, 2014-ft. above sea level.

Latitude	47°	00'	28"
Longitude	97°	12'	02"

**Note:** Latitude and longitude coordinates shown are based on the North American Datum of 1927 (NAD 27) as currently required by the Mass Media Bureau of the FCC.

**Ownership:** Forum Communications Co. (Group Owner).

**Began Operation:** Station operating; no on-air date.

**Represented (sales):** Continental Television Sales.

**Personnel:**

**William C. Marcil**, President.

**Mark Prather**, General Manager.

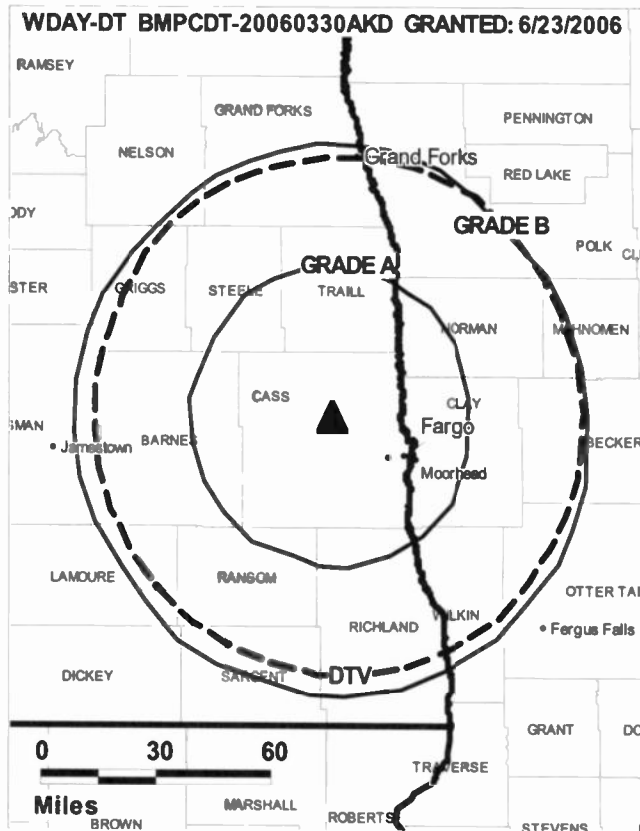
**Susan Eider**, Operations Manager.

**Carol Anhorn**, General Sales Manager.

**Al Aamodt**, News Director.

**Tom Thompson**, Chief Engineer.

**Bonnie Reberg**, Business Manager.



**Dave Wee**, Promotion Director.

**Bernie Just**, Traffic Manager.

**City of License:** Fargo. **Station DMA:** Fargo-Valley City, ND. **Rank:** 119.

**Nielsen Data:** Not available.



**WDAY-TV**

**Ch. 6**

**(Operates satellite WDAZ-TV, Devils Lake)**

**Network Service:** ABC.

**Licensee:** Forum Communications Co., 301 8th St S, Fargo, ND 58103.

**Studio:** 301 8th St. S, Fargo, ND 58103.

**Mailing Address:** PO Box 2466, Fargo, ND 58108.

**Phone:** 701-237-6500. **Fax:** 701-241-5368.

**E-mail:** mprather@wday.com

**Web Site:** http://www.wday.com

**Technical Facilities:** Channel No. 6 (82-88 MHz). Authorized power: 100-kw visual, 11.2-kw aural. Antenna: 1150-ft above av. terrain, 1206-ft. above ground, 2152-ft. above sea level.

Latitude 47° 00' 43"  
Longitude 97° 11' 58"

**Transmitter:** 1-mi. E of Amenia.

**Note:** Latitude and longitude coordinates shown are based on the North American Datum of 1927 (NAD 27) as currently required by the Mass Media Bureau of the FCC.

**Satellite Earth Stations:** Transmitter Harris; Vertex, 4.5-meter Ku-band; Andrew, 4.5-meter C-band; Microdyne, 7-meter C-band; Andrew, 7-meter C-band; Standard Communications, Microdyne, Andrew receivers.

**AM Affiliate:** WDAY, 5-kw, 970 kHz.

**News Services:** Conus, AP.

**Ownership:** Forum Communications Co. (Group Owner).

**Began Operation:** June 1, 1953. Sale of remaining 55.56% interest to Fargo Forum (owned by the Black family) by E. C. & Marie E. Reineke approved by FCC July 20, 1960 by FCC (Television Digest, Vol. 16:31).

**Represented (sales):** Continental Television Sales.

**Represented (legal):** Wiley Rein.

**Personnel:**

**William C. Marcell**, President.

**Mark Prather**, General Manager.

**Susan Elder**, Operations Manager.

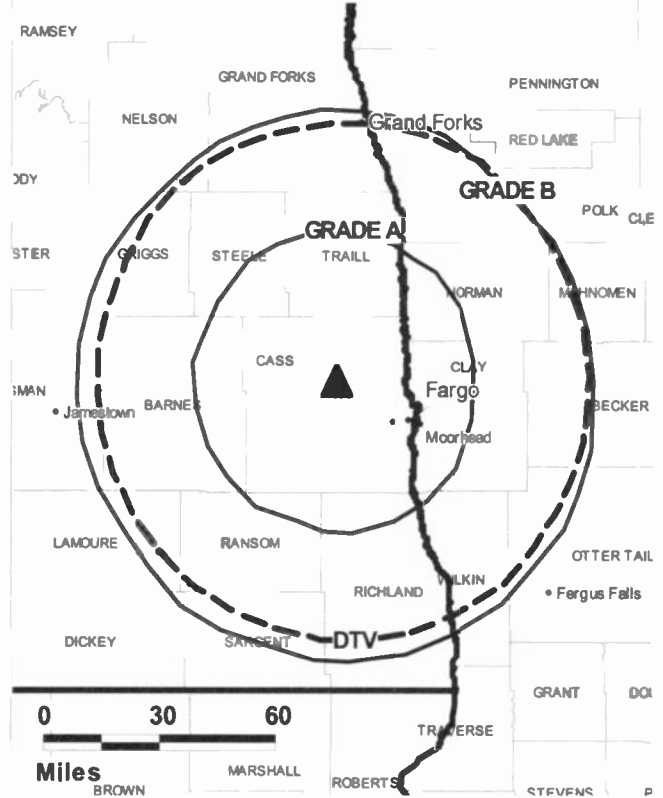
**Carol Anhorn**, General Sales Manager.

**Al Aamodt**, News Director.

**Tom Thompson**, Chief Engineer.

**Bonnie Reberg**, Business Manager.

**WDAY-TV BPCT-19840726KF GRANTED: 1/15/1985**



**Dave Wee**, Promotion Director.

**Bernie Just**, Traffic Manager.

**City of License:** Fargo. **Station DMA:** Fargo-Valley City, ND. **Rank:** 119.

Circulation © 2007 Nielsen. Coverage based on Nielsen study.

GrandTotal	Cable TV Households	Non-cable TV Households	Total TV Households
Estimated Station Totals *	83,210	83,680	166,890
Average Weekly Circulation (2007)	54,377	41,243	95,620
Average Daily Circulation (2007)			49,479
Station DMA Total	Cable TV Households	Non-cable TV Households	Total TV Households
Estimated Station Totals *	83,210	83,680	166,890
Average Weekly Circulation (2007)	54,377	41,243	95,620
Average Daily Circulation (2007)			49,479

\*Estimated station totals are sums of the Nielsen TV and Cable TV household estimates for each county in which the station registers viewing of more than 5% as per the Nielsen Survey Methods.

**KCPM**  
**Ch. 27**

**Network Service:** MNT.

**Licensee:** G.I.G. of North Dakota LLC, PO Box 88336, 101 S. Main Ave., Sioux Falls, SD 57109.

**Mailing Address:** PO Box 88336, Sioux Falls, SD 57109.

**Phone:** 605-335-3393.

**Technical Facilities:** Channel No. 27 (548-554 MHz). Authorized power: 18-kw max. visual, aural. Antenna: 314-ft above av. terrain, 315-ft. above ground, 1141-ft. above sea level.

Latitude	47°	57'	45"
Longitude	97°	03'	12"

**Note:** Latitude and longitude coordinates shown are based on the North American Datum of 1927 (NAD 27) as currently required by the Mass Media Bureau of the FCC.

**Ownership:** G.I.G. Inc.

**Began Operation:** Station operating; no on-air date. Sale to present owner by Cardinal Broadcasting Corp. approved by FCC August 7, 2001.

**Represented (engineering):** D. L. Markley & Associates Inc.

**Represented (legal):** Shainis & Peltzman Chartered.

**City of License:** Grand Forks. **Station DMA:** Fargo-Valley City, ND. **Rank:** 119.

**CABLE & TV STATION COVERAGE**



To order call 800-771-9202 or visit [www.warren-news.com](http://www.warren-news.com)

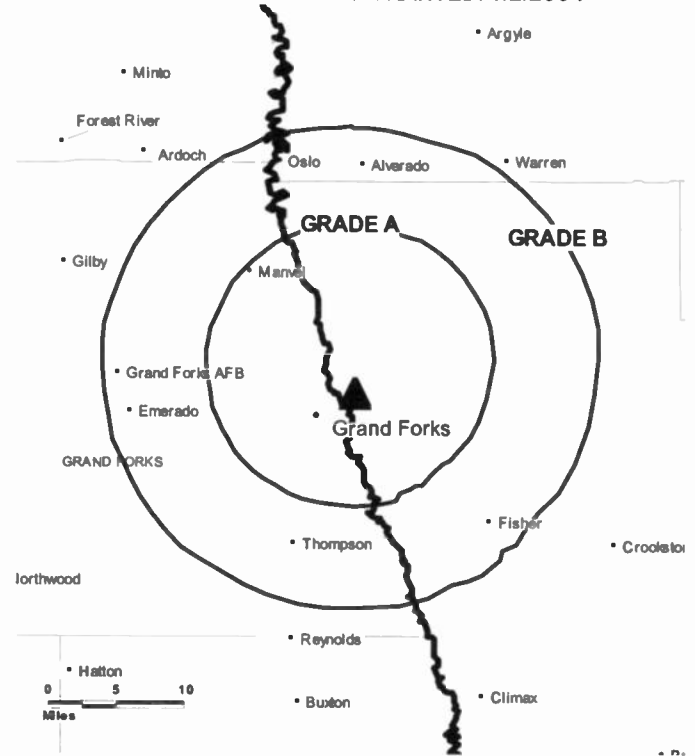
The perfect companion to **The Television & Cable Factbook**



FULLY SEARCHABLE • CONTINUOUSLY UPDATED • DISCOUNT RATES FOR PRINT PURCHASERS

For more information call 800-771-9202 or visit [www.warren-news.com](http://www.warren-news.com)

**KCPM BMPCT-20031223AAH GRANTED: 1/2/2004**



© 2008 Warren Communications News

Circulation © 2007 Nielsen. Coverage based on Nielsen study.

GrandTotal	Cable TV Households	Non-cable TV Households	Total TV Households
Estimated Station Totals *	68,680	0	68,680
Average Weekly Circulation (2007)	4,654	0	4,654
Average Daily Circulation (2007)			744
Station DMA Total	Cable TV Households	Non-cable TV Households	Total TV Households
Estimated Station Totals *	68,680	0	68,680
Average Weekly Circulation (2007)	4,654	0	4,654
Average Daily Circulation (2007)			744

\*Estimated station totals are sums of the Nielsen TV and Cable TV household estimates for each county in which the station registers viewing of more than 5% as per the Nielsen Survey Methods.

**KJRR**

**Ch. 7**

**(Satellite of KVRR, Fargo)**

**Network Service:** FOX.

**Licensee:** Red River Broadcast Co. LLC, PO Box 9115, 4015 9th Ave. SW, Fargo, ND 58106.

**Studio:** 4015 9th Ave. SW, Fargo, ND 58103.

**Mailing Address:** PO Box 9115, Fargo, ND 58106.

**Phone:** 701-277-1515. **Fax:** 701-277-1830.

**E-mail:** jshaw@kvrr.com

**Technical Facilities:** Channel No. 7 (174-180 MHz). Authorized power: 316-kw visual, 31.6-kw aural. Antenna: 423-ft above av. terrain, 449-ft. above ground, 1942-ft. above sea level.

Latitude 46° 55' 27"  
Longitude 98° 46' 19"

**Note:** Latitude and longitude coordinates shown are based on the North American Datum of 1927 (NAD 27) as currently required by the Mass Media Bureau of the FCC.

**Multichannel TV Sound:** Stereo only.

**News Service:** Fox NewsEdge.

**Ownership:** Red River Broadcast Corp. (Group Owner).

**Began Operation:** October 7, 1988.

**Represented (sales):** Petry Television Inc.

**Represented (legal):** Holland & Knight LLP.

**Represented (engineering):** du Treil, Lundin & Rackley Inc.

**Personnel:**

**Ro Grignon**, President.

**Myron Kunin**, Chief Executive Officer.

**Kathy Lau**, Vice President & General Manager.

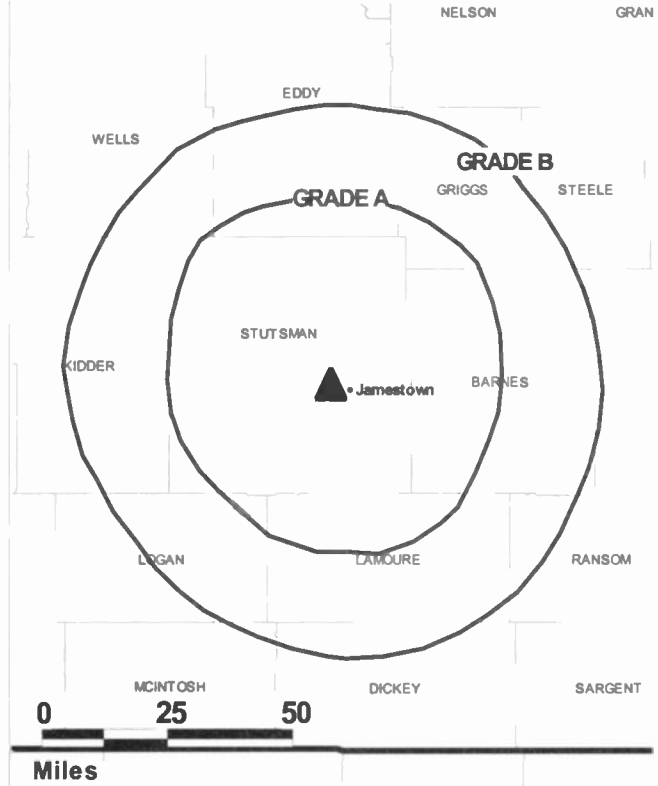
**Todd Anderson**, Local Sales Manager.

**Chuck Knutson**, Chief Engineer.

**Jill Hickok**, Traffic Manager.

**City of License:** Jamestown. **Station DMA:** Fargo-Valley City, ND. **Rank:** 119.

**KJRR BPCT-20001122AAB GRANTED: 7/18/2001**



© 2008 Warren Communications News

Circulation © 2007 Nielsen. Coverage based on Nielsen study.

GrandTotal	Cable TV Households	Non-cable TV Households	Total TV Households
Estimated Station Totals *	10,150	7,410	17,560
Average Weekly Circulation (2007)	5,168	1,330	6,498
Average Daily Circulation (2007)			2,161
Station DMA Total	Cable TV Households	Non-cable TV Households	Total TV Households
Estimated Station Totals *	9,480	6,430	15,910
Average Weekly Circulation (2007)	4,968	1,270	6,238
Average Daily Circulation (2007)			2,075
Other DMA Total	Cable TV Households	Non-cable TV Households	Total TV Households
Estimated Station Totals *	670	980	1,650
Average Weekly Circulation (2007)	200	60	260
Average Daily Circulation (2007)			86

\*Estimated station totals are sums of the Nielsen TV and Cable TV household estimates for each county in which the station registers viewing of more than 5% as per the Nielsen Survey Methods.

**KMCY**  
**Ch. 14**  
**(Satellite of KBMY, Bismarck)**

**Network Service:** ABC.

**Licensee:** KBMY-KMCY LLC, 101 N. 5th St., Fargo, ND 58102.

**Studio:** 3128 E. Broadway Ave., Bismarck, ND 58501.

**Mailing Address:** PO Box 7277, Bismarck, ND 58507.

**Phone:** 701-223-1700. **Fax:** 701-258-0886.

**E-mail:** garyo@fox26.tv

**Web Site:** http://www.abc14.tv

**Technical Facilities:** Channel No. 14 (470-476 MHz). Authorized power: 513-kw max. visual, 90-kw aural. Antenna: 829-ft above av. terrain, 649-ft. above ground, 2723-ft. above sea level.

Latitude 48° 03' 13"  
 Longitude 101° 23' 05"

**Transmitter:** 11.5-mi. S & 4-mi. W of Minot.

**Note:** Latitude and longitude coordinates shown are based on the North American Datum of 1927 (NAD 27) as currently required by the Mass Media Bureau of the FCC.

**Satellite Earth Station:** Transmitter RCA; Harris, 3.6-meter; Harris receivers.

**Ownership:** Forum Communications Co. (Group Owner).

**Began Operation:** June 19, 1985.

**Represented (sales):** Katz Television.

**Represented (legal):** Wiley Rein.

**Personnel:**

**Mark Prather,** General Manager.

**Gary O'Halloran,** Station Manager.

**Sherri Johnson,** General Sales Manager.

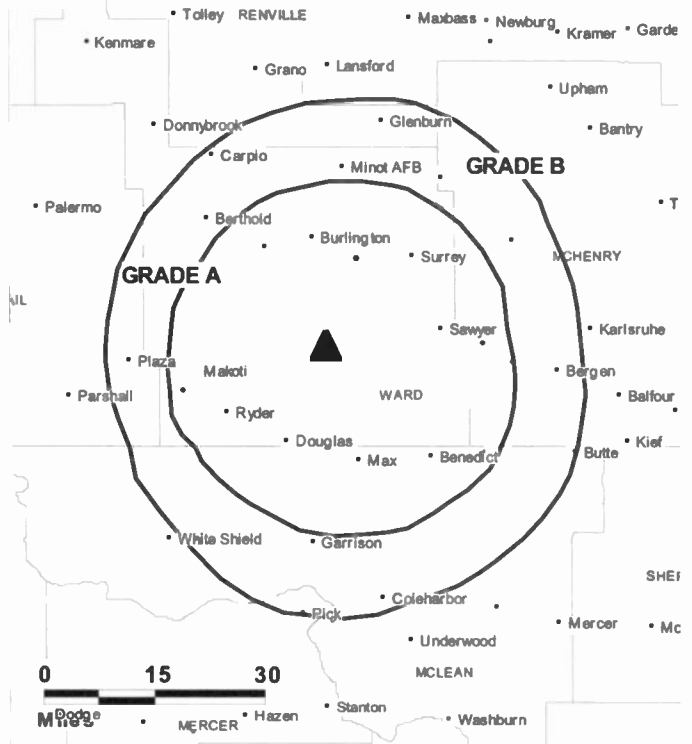
**Tony Kruckenberg,** Chief Engineer.

**Susan Elder,** Program Director.

**Gail Reisenauer,** Production Manager.

**City of License:** Minot. **Station DMA:** Minot-Bismarck-Dickinson, ND. **Rank:** 158.

**KMCY BPCT-19830620KL GRANTED: 9/28/1984**



© 2008 Warren Communications News

Circulation © 2007 Nielsen. Coverage based on Nielsen study.

GrandTotal	Cable TV Households	Non-cable TV Households	Total TV Households
Estimated Station Totals *	32,060	20,830	52,890
Average Weekly Circulation (2007)	12,170	4,660	16,830
Average Daily Circulation (2007)			5,242
Station DMA Total	Cable TV Households	Non-cable TV Households	Total TV Households
Estimated Station Totals *	32,060	20,830	52,890
Average Weekly Circulation (2007)	12,170	4,660	16,830
Average Daily Circulation (2007)			5,242

\*Estimated station totals are sums of the Nielsen TV and Cable TV household estimates for each county in which the station registers viewing of more than 5% as per the Nielsen Survey Methods.

**KMOT**  
**Ch. 10**  
**(Satellite of KFYR-TV, Bismarck)**

**Network Service:** NBC.

**Licensee:** Hoak Media of Dakota License LLC, 500 Crescent Court, Suite 220, Dallas, TX 75201.

**Studio:** 1800 16th St. SW, Minot, ND 58702.

**Mailing Address:** PO Box 1120, Minot, ND 58702-1120.

**Phone:** 701-852-4101. **Fax:** 701-838-8195.

**E-mail:** tross@kmot.com

**Web Site:** http://www.kmot.com

**Technical Facilities:** Channel No. 10 (192-198 MHz). Authorized power: 214-kw visual, 42.7-kw aural. Antenna: 680-ft above av. terrain, 687-ft. above ground, 2444-ft. above sea level.

Latitude 48° 12' 56"  
 Longitude 101° 19' 05"

**Transmitter:** 1800 16th St. SW.

**Note:** Latitude and longitude coordinates shown are based on the North American Datum of 1927 (NAD 27) as currently required by the Mass Media Bureau of the FCC.

**Multichannel TV Sound:** Stereo only.

**Satellite Earth Stations:** Transmitter RCA; M/A-Com, 3-meter; AFC, 3-meter; Standard Communications, M/A-Com receivers.

**News Services:** Agri-Data, NBC News Channel, AP.

**Ownership:** Hoak Media LLC (Group Owner).

**Began Operation:** January 20, 1958. Sale to present owner by North Dakota Television License Sub LLC approved by FCC November 16, 2006. Sale to North Dakota Television License Sub LLC by Smith Broadcasting Group Inc. approved by FCC October 8, 2002. Sale to Smith Broadcasting Group Inc. by Sunrise Television Partners LP approved by FCC February 28, 2002.

**Represented (sales):** Blair Television.

**Represented (legal):** Akin, Gump, Strauss, Hauer & Feld LLP.

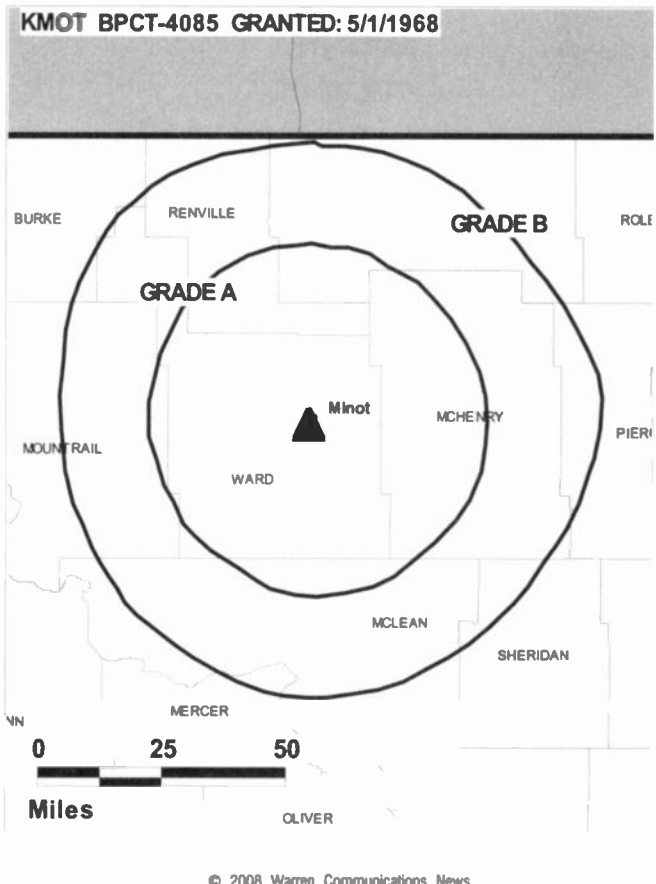
**Personnel:**

**Tom Ross**, Station & Local Sales Manager.

**Nick Dreyer**, News Director.

**Paul Ronning**, Creative Services Director.

**Michael Robinson**, Chief Engineer.



**City of License:** Minot. **Station DMA:** Minot-Bismarck-Dickinson, ND. **Rank:** 158.

Circulation © 2007 Nielsen. Coverage based on Nielsen study.

GrandTotal	Cable TV Households	Non-cable TV Households	Total TV Households
Estimated Station Totals *	24,180	17,040	41,220
Average Weekly Circulation (2007)	16,478	7,030	23,508
Average Daily Circulation (2007)			12,971
Station DMA Total	Cable TV Households	Non-cable TV Households	Total TV Households
Estimated Station Totals *	24,180	17,040	41,220
Average Weekly Circulation (2007)	16,478	7,030	23,508
Average Daily Circulation (2007)			12,971

\*Estimated station totals are sums of the Nielsen TV and Cable TV household estimates for each county in which the station registers viewing of more than 5% as per the Nielsen Survey Methods.

**KXMC-DT**

**Ch. 45**

**Network Service:** CBS.

**Licensee:** Reiten Television Inc., PO Box 1686, Minot, ND 58702.

**Studio:** 3425 S. Broadway, Minot, ND 58701.

**Mailing Address:** PO Box 1686, Minot, ND 58702.

**Phone:** 701-852-2104. **Fax:** 701-838-1050.

**E-mail:** dreiten@kxnet.com

**Web Site:** <http://www.kxmc.com>

**Technical Facilities:** Channel No. 45 (656-662 MHz). Authorized power: 50-kw max. visual, aural. Antenna: 818-ft above av. terrain, 750-ft. above ground, 2868-ft. above sea level.

Latitude	48°	003'	002"
Longitude	101°	23'	25"

**Note:** Latitude and longitude coordinates shown are based on the North American Datum of 1927 (NAD 27) as currently required by the Mass Media Bureau of the FCC.

**Ownership:** Reiten Television (Group Owner).

**Began Operation:** Station operating; no on-air date.

**Represented (sales):** Continental Television Sales.

**Personnel:**

**Tim Reiten**, President.

**David Reiten**, General Manager.

**Terry Greuel**, Production Manager.

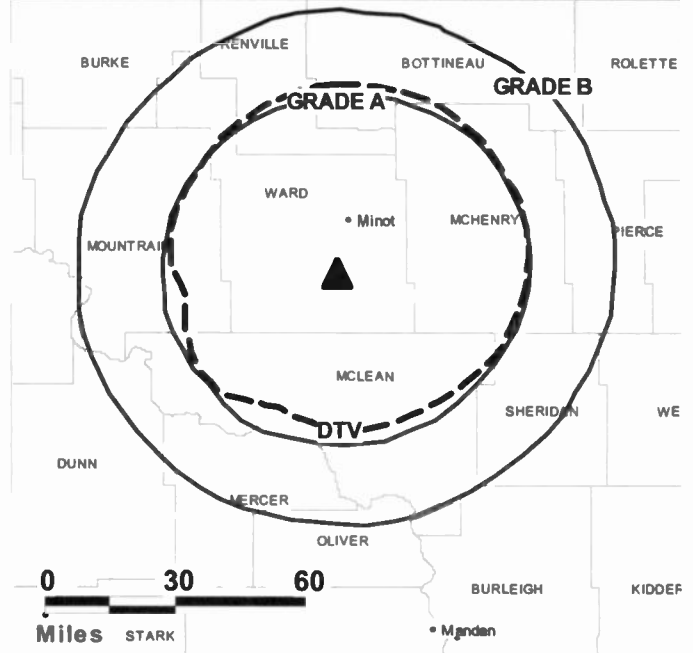
**Julie Bernhardt**, Corporate Sales Manager.

**Darren Lenertz**, Local Sales Manager & Promotion Director.

**Jay Atwood**, National & Regional Sales Manager.

**Jim Olson**, News Director.

**KXMC-DT B MPCDT-20021101AAH GRANTED: 6/6/2003**



© 2008 Warren Communications News

**Bob Turneau**, Chief Engineer.

**Linda Sand**, Program & Traffic Manager.

**City of License:** Minot. **Station DMA:** Minot-Bismarck-Dickinson, ND. **Rank:** 158.

**Nielsen Data:** Not available.

**KXMC-TV**

**Ch. 13**

**(Operates satellites KXMD-TV, Williston; KXMB-TV, Bismarck; KXMA-TV, Dickinson)**

**Network Service:** CBS.

**Licensee:** Reiten Television Inc., PO Box 1686, Minot, ND 58702.

**Studio:** 3425 S. Broadway, Minot, ND 58701.

**Mailing Address:** PO Box 1686, Minot, ND 58702.

**Phone:** 701-852-2104. Fax: 701-838-9360.

**E-mail:** dreiten@kxnet.com

**Web Site:** http://www.kxmc.com

**Technical Facilities:** Channel No. 13 (210-216 MHz). Authorized power: 316-kw visual, 31.6-kw aural. Antenna: 1131-ft above av. terrain, 1039-ft. above ground, 3146-ft. above sea level.

Latitude 48° 03' 00"  
Longitude 101° 20' 34"

**Transmitter:** 10-mi. S of Minot.

**Note:** Latitude and longitude coordinates shown are based on the North American Datum of 1927 (NAD 27) as currently required by the Mass Media Bureau of the FCC.

**Satellite Earth Stations:** Transmitter GE; Scientific-Atlanta, 4.6-meter C-band; DH Satellite, 5-meter Ku & U-band; Scientific-Atlanta, 7-meter C-band; Standard Agile Omni, General Instrument receivers.

**AM Affiliate:** KCJB, 5-kw, 910 kHz, .

**FM Affiliate:** KMXA-FM, 100-kw, 99.9 MHz, KYX-FM, 100-kw, 97.1 MHz.

**News Services:** NOAA, National Weather Wire, AP.

**Ownership:** Reiten Television (Group Owner).

**Began Operation:** April 4, 1953. Sale to present owner by North Dakota Broadcasting Co. Inc. approved by FCC October 20, 1959 (Television Digest, Vol. 15:37, 43).

**Represented (sales):** Reiten Television Inc.

**Represented (sales):** Continental Television Sales.

**Represented (legal):** Pillsbury Winthrop Shaw Pittman LLP.

**Personnel:**

**Tim Reiten**, President.

**David Reiten**, General Manager.

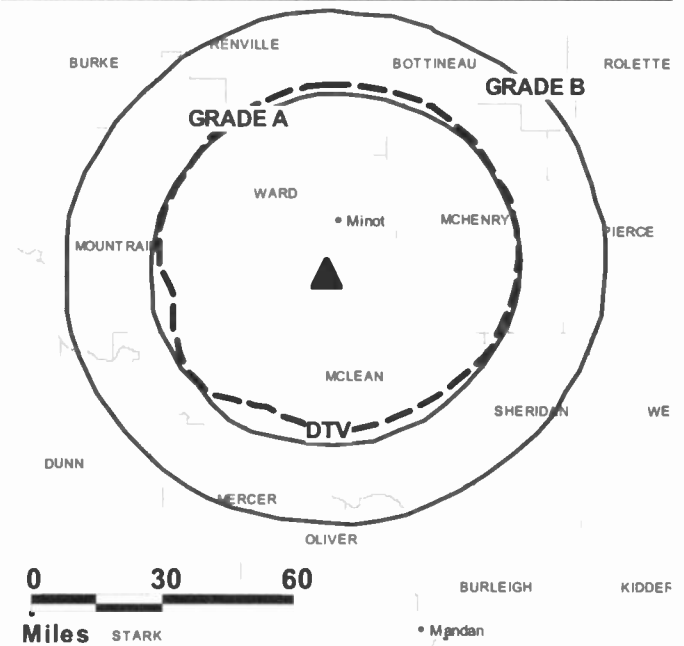
**Terry Greuel**, Production Manager.

**Julie Bernhardt**, Corporate Sales Manager.

**Darren Lenertz**, Local Sales Manager & Promotion Director.

**Jay Atwood**, National & Regional Sales Manager.

**KXMC-TV BPCT-19830628KF GRANTED: 9/21/1983**



© 2008 Warren Communications News

**Jim Olson**, News Director.

**Bob Turneau**, Chief Engineer.

**Linda Sand**, Program & Traffic Manager.

**City of License:** Minot. **Station DMA:** Minot-Bismarck-Dickinson, ND. **Rank:** 158.

Circulation © 2007 Nielsen. Coverage based on Nielsen study.

GrandTotal	Cable TV Households	Non-cable TV Households	Total TV Households
Estimated Station Totals *	24,100	19,110	43,210
Average Weekly Circulation (2007)	19,831	8,944	28,775
Average Daily Circulation (2007)			18,664

Station DMA Total	Cable TV Households	Non-cable TV Households	Total TV Households
Estimated Station Totals *	24,100	19,110	43,210
Average Weekly Circulation (2007)	19,831	8,944	28,775
Average Daily Circulation (2007)			18,664

\*Estimated station totals are sums of the Nielsen TV and Cable TV household estimates for each county in which the station registers viewing of more than 5% as per the Nielsen Survey Methods.

**KXND**  
**Ch. 24**  
**(Satellite of KNDX, Bismarck)**

**Network Service:** FOX.

**Licensee:** Prime Cities Broadcasting Inc., PO Box 4026, 3130 E. Broadway Ave., Bismarck, ND 58502.

**Studio:** 900 N. Broadway, Minot, ND 58702.

**Mailing Address:** 900 N. Broadway, Minot, ND 58702.

**Phone:** 701-858-0024; 701-355-0026. **Fax:** 701-858-8473.

**E-mail:** kxnd@fox24.tv

**Web Site:** http://www.fox24.tv

**Technical Facilities:** Channel No. 24 (530-536 MHz). Authorized power: 740.4-kw max. visual, aural. Antenna: 784-ft above av. terrain, 663-ft. above ground, 2841-ft. above sea level.

Latitude 48° 03' 14"  
 Longitude 101° 26' 03"

**Transmitter:** SW 0.25 of SE quarter of Section 23, Township 153N, Range 48W, Ward County.

**Note:** Latitude and longitude coordinates shown are based on the North American Datum of 1927 (NAD 27) as currently required by the Mass Media Bureau of the FCC.

**Ownership:** Prime Cities Broadcasting Inc. (Group Owner).

**Began Operation:** November 15, 1999. Assignment to present owner by KT Broadcasting Inc. approved by FCC June 8, 1999.

Millennium Marketing and Sales.

**Represented (legal):** Borsari & Paxson.

**Personnel:**

**Jamie Schepp,** Station Manager.

**Gary O'Halloran,** General Manager.

**Terry Benson,** Local Sales Manager.

**Richard Farley,** Chief Engineer.

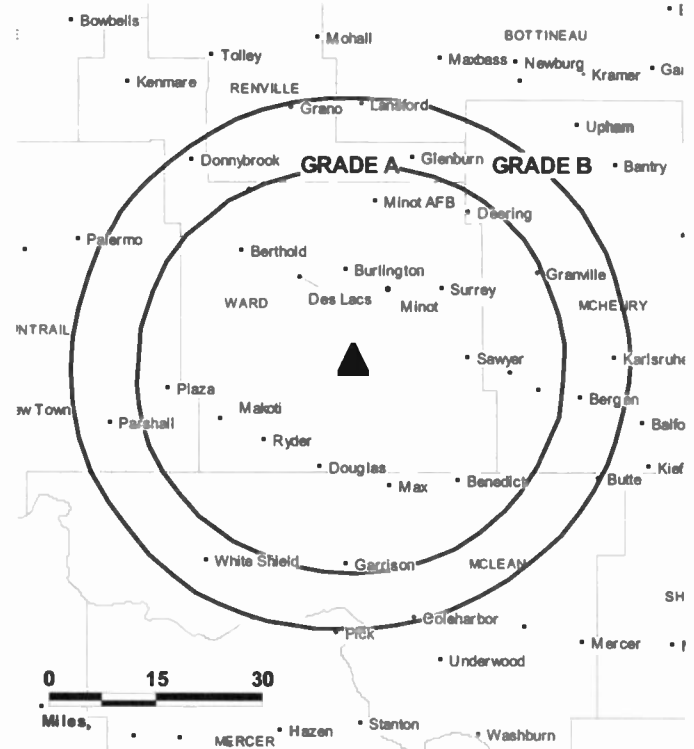
**Harold Heit,** Business Manager.

**Jennifer Taylor,** Program Director & Traffic Manager.

**Jessie Wald,** Promotion Director.

**Scott Loerch,** Production Manager & Creative Services Director.

**KXND BMPCT-19990520KF GRANTED: 9/20/1999**



© 2008 Warren Communications News

**City of License:** Minot. **Station DMA:** Minot-Bismarck-Dickinson, ND. **Rank:** 158.

Circulation © 2007 Nielsen. Coverage based on Nielsen study.

GrandTotal	Cable TV Households	Non-cable TV Households	Total TV Households
Estimated Station Totals *	30,780	15,770	46,550
Average Weekly Circulation (2007)	13,463	4,691	18,154
Average Daily Circulation (2007)			5,700
Station OMA Total	Cable TV Households	Non-cable TV Households	Total TV Households
Estimated Station Totals *	30,780	15,770	46,550
Average Weekly Circulation (2007)	13,463	4,691	18,154
Average Daily Circulation (2007)			5,700

\*Estimated station totals are sums of the Nielsen TV and Cable TV household estimates for each county in which the station registers viewing of more than 5% as per the Nielsen Survey Methods.



**North Dakota — Pembina**

**KNRR  
Ch. 12  
(Satellite of KVRR, Fargo)**

**Network Service:** FOX.

**Licensee:** Red River Broadcast Co. LLC, PO Box 9115, 4015 9th Ave. SW, Fargo, ND 58106.

**Studio:** 4015 9th Ave., Fargo, ND 58103.

**Mailing Address:** PO Box 9115, Fargo, ND 58106.

**Phone:** 701-277-1515. **Fax:** 701-277-1830.

**E-mail:** jshaw@kvrr.com

**Web Site:** http://www.kvrr.com

**Technical Facilities:** Channel No. 12 (204-210 MHz). Authorized power: 316-kw visual, 31.6-kw aural. Antenna: 1401-ft above av. terrain, 1430-ft. above ground, 2211-ft. above sea level.

Latitude 48° 59' 44"  
Longitude 97° 24' 28"

**Note:** Latitude and longitude coordinates shown are based on the North American Datum of 1927 (NAD 27) as currently required by the Mass Media Bureau of the FCC.

**News Service:** Fox NewsEdge.

**Ownership:** Red River Broadcast Corp. (Group Owner).

**Began Operation:** August 11, 1985.

**Represented (sales):** Pety Television Inc.

**Represented (legal):** Holland & Knight LLP.

**Represented (engineering):** du Treil, Lundin & Rackey Inc.

**Personnel:**

**Ro Grignon, President.**

**Kathy Lau, Vice President, General Manager & Promotion Director.**

**Myron Kunin, Chief Executive Officer.**

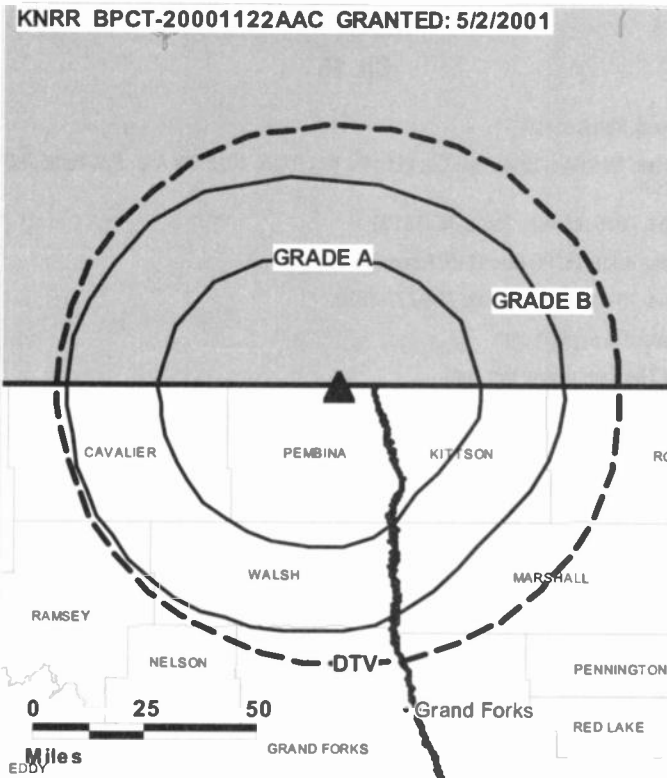
**Todd Anderson, General & Local Sales Manager.**

**Chuck Knudson, Chief Engineer.**

**Candice Kassenborg, Business Manager.**

**Jill Heacox, Traffic Manager.**

**City of License:** Pembina. **Station DMA:** Fargo-Valley City, ND. **Rank:** 119.



Circulation © 2007 Nielsen. Coverage based on Nielsen study.

GrandTotal	Cable TV Households	Non-cable TV Households	Total TV Households
Estimated Station Totals *	7,120	2,200	9,320
Average Weekly Circulation (2007)	3,881	613	4,494
Average Daily Circulation (2007)			1,354

Station DMA Total	Cable TV Households	Non-cable TV Households	Total TV Households
Estimated Station Totals *	7,120	2,200	9,320
Average Weekly Circulation (2007)	3,881	613	4,494
Average Daily Circulation (2007)			1,354

\*Estimated station totals are sums of the Nielsen TV and Cable TV household estimates for each county in which the station registers viewing of more than 5% as per the Nielsen Survey Methods.

**KNRR-DT**  
**Ch. 15**

**Network Service:** FOX.

**Grantee:** Red River Broadcast Co. LLC, PO Box 9115, 4015 9th Ave. SW, Fargo, ND 58106.

**Studio:** 4015 9th Ave., Fargo, ND 58103.

**Mailing Address:** PO Box 9115, Fargo, ND 58106.

**Phone:** 701-277-1515. **Fax:** 701-277-1830.

**E-mail:** jshaw@kvrr.com

**Web Site:** <http://www.kvrr.com>

**Technical Facilities:** Channel No. 15 (476-482 MHz). Authorized power: 750-kw max. visual, aural. Antenna: 1355-ft above av. terrain, 1354-ft. above ground, 2152-ft. above sea level.

Latitude	48°	59'	44"
Longitude	97°	24'	28"

**Note:** Latitude and longitude coordinates shown are based on the North American Datum of 1927 (NAD 27) as currently required by the Mass Media Bureau of the FCC.

**Ownership:** Red River Broadcast Corp. (Group Owner).

**Began Operation:** Station operating under Special Temporary Authority at 3.07-kw max. visual; no on-air date

**Represented (legal):** Holland & Knight LLP.

**Personnel:**

**Ro Grignon**, President.

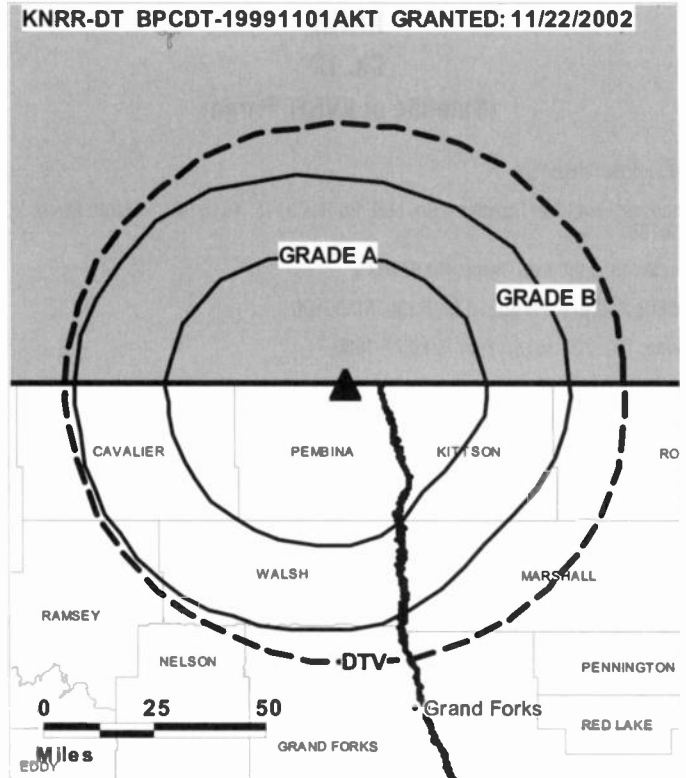
**Kathy Lau**, Vice President, General Manager & Promotion Director.

**Myron Kunin**, Chief Executive Officer.

**Todd Anderson**, General & Local Sales Manager.

**Chuck Knudson**, Chief Engineer.

**Candice Kassenborg**, Business Manager.



**Jill Heacox**, Traffic Manager.

**City of License:** Pembina. **Station DMA:** Fargo-Valley City, ND. **Rank:** 119.

**Nielsen Data:** Not available.

**KXJB-DT**  
**Ch. 38**

**Network Service:** CBS.

**Licensee:** Parker Broadcasting of Dakota LLC, 5341 Tate Ave., Plano, TX 75093.

**Studios:** 600 DeMers Ave, Grand Forks, ND 58208; 1350 21st Ave S, Fargo, ND 58103.

**Mailing Address:** 1350 21st Ave S, Fargo, ND 58103.

**Phone:** 701-282-0444. **Fax:** 701-282-0743.

**Web Site:** <http://www.kx4.com>

**Technical Facilities:** Channel No. 38 (614-620 MHz). Authorized power: 382-kw max. visual, aural. Antenna: 1880-ft above av. terrain, 1857-ft. above ground, 2923-ft. above sea level.

Latitude	47°	16'	45"
Longitude	97°	20'	26"

**Note:** Latitude and longitude coordinates shown are based on the North American Datum of 1927 (NAD 27) as currently required by the Mass Media Bureau of the FCC.

**Ownership:** Parker Broadcasting Inc. (Group Owner).

**Began Operation:** Station operating; no on-air date.

**Represented (sales):** Continental Television Sales.

**Personnel:**

**Charlie Johnson**, General Manager.

**Mark Von Bank**, General Sales Manager.

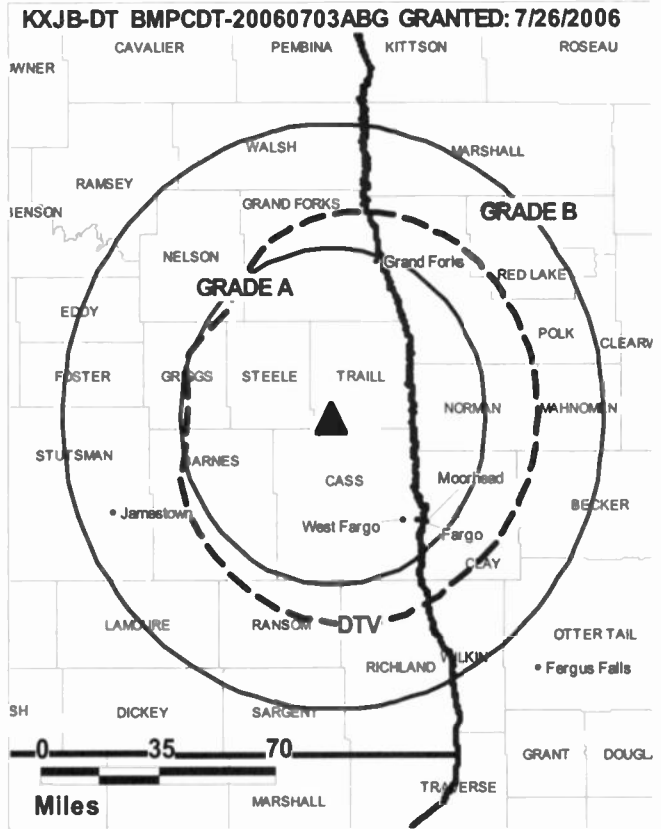
**Darin Unterseher**, Promotion Director.

**Carol Gillette**, Traffic Manager.

**Mike Morken**, News Director.

**Ron Barr**, Chief Engineer.

**Jeff Petrik**, Program & Production Manager.



© 2008 Warren Communications News

**Lynette L. Samuelson**, Business Manager.

**City of License:** Valley City. **Station DMA:** Fargo-Valley City, ND. **Rank:** 119.

**Nielsen Data:** Not available.

# North Dakota — Valley City

**KXJB-TV**

**Ch. 4**

**Network Service:** CBS.

**Licensee:** Parker Broadcasting of Dakota LLC, 5341 Tate Ave., Plano, TX 75093.

**Studios:** 1350 21st Ave. S, Fargo, ND 58103; 600 DeMers Ave., Grand Forks, ND 58208.

**Mailing Address:** 1350 21st Ave. S, Fargo, ND 58103.

**Phone:** 701-282-0444; 701-772-3481. **Fax:** 701-282-9331.

**Web Site:** <http://www.kx4.com>

**Technical Facilities:** Channel No. 4 (66-72 MHz). Authorized power: 100-kw max. visual, aural. Antenna: 1939-ft above av. terrain, 1969-ft. above ground, 3033-ft. above sea level.

Latitude 47° 16' 45"  
Longitude 97° 20' 26"

**Transmitter:** 3-mi. E & 0.75-mi. N of Galesburg.

**Note:** Latitude and longitude coordinates shown are based on the North American Datum of 1927 (NAD 27) as currently required by the Mass Media Bureau of the FCC.

**Multichannel TV Sound:** Stereo only.

**News Services:** UPI, AP.

**Ownership:** Parker Broadcasting Inc. (Group Owner).

**Began Operation:** July 12, 1954. Sale to North American Communications Corp. approved by FCC November 30, 1978. Sale to Catamount Broadcast Group by North American Communications Corp. approved by FCC December 8, 1999. Sale to Spirit Television LLC (Michael A. Wach) who then immediately sold station to current owner approved by FCC November 7, 2006.

**Represented (sales):** Continental Television Sales.

**Personnel:**

**Charlie Johnson**, General Manager.

**Mark Von Bank**, General Sales Manager.

**Mike Morken**, News Director.

**Ron Barr**, Chief Engineer.

**Lynette L. Samuelson**, Business Manager.

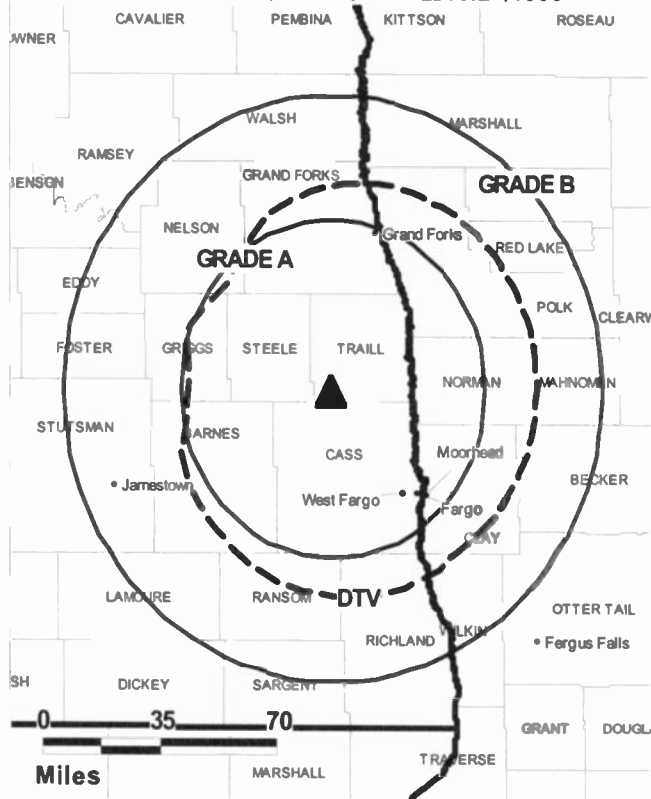
**Jeff Petrik**, Program & Production Manager.

**Darin Unterseher**, Promotion Director.

**Carol Gillette**, Traffic Manager.

**City of License:** Valley City. **Station DMA:** Fargo-Valley City, ND. **Rank:** 119.

**KXJB-TV BPCT-19980807KF GRANTED: 7/22/1999**



© 2008 Warren Communications News

Circulation © 2007 Nielsen. Coverage based on Nielsen study.

GrandTotal	Cable TV Households	Non-cable TV Households	Total TV Households
Estimated Station Totals *	122,470	89,170	211,640
Average Weekly Circulation (2007)	84,648	49,576	134,224
Average Daily Circulation (2007)			69,519
Station DMA Total	Cable TV Households	Non-cable TV Households	Total TV Households
Estimated Station Totals *	122,020	88,680	210,700
Average Weekly Circulation (2007)	84,618	49,538	134,156
Average Daily Circulation (2007)			69,506
Other DMA Total	Cable TV Households	Non-cable TV Households	Total TV Households
Estimated Station Totals *	450	490	940
Average Weekly Circulation (2007)	30	38	68
Average Daily Circulation (2007)			13

\*Estimated station totals are sums of the Nielsen TV and Cable TV household estimates for each county in which the station registers viewing of more than 5% as per the Nielsen Survey Methods.

**KUMV-TV**

**Ch. 8**

**(Satellite of KFYR-TV, Bismarck)**

**Network Service:** NBC.

**Licensee:** Hoak Media of Dakota License LLC, 500 Crescent Court, Suite 220, Dallas, TX 75201.

**Studio:** 602 Main St., Williston, ND 58801.

**Mailing Address:** PO Box 1287, Williston, ND 58502.

**Phone:** 701-572-4676. **Fax:** 701-572-0118.

**E-mail:** jsande@kfyrtv.com

**Technical Facilities:** Channel No. 8 (180-186 MHz). Authorized power: 166-kw visual, 33.1-kw aural. Antenna: 1060-ft above av. terrain, 878-ft. above ground, 3221-ft. above sea level.

Latitude 48° 08' 02"  
Longitude 103° 51' 36"

**Transmitter:** U.S. Rte. 2, 10-mi. W of Williston.

**Note:** Latitude and longitude coordinates shown are based on the North American Datum of 1927 (NAD 27) as currently required by the Mass Media Bureau of the FCC.

**Multichannel TV Sound:** Stereo only.

**Satellite Earth Station:** Transmitter Harris; M/A-Com, 3-meter; M/A-Com receivers.

**News Services:** Sports News Satellite, NBC News Channel, AP, Agri-Data.

**Ownership:** Hoak Media LLC (Group Owner).

**Began Operation:** February 11, 1957. Sale to present owner by North Dakota Television License Sub LLC approved by FCC November 16, 2006. Sale to North Dakota Television License Sub LLC by Smith Broadcasting Group Inc. approved by FCC October 8, 2002. Sale to Smith Broadcasting Group Inc. by Sunrise Television Partners LP approved by FCC February 28, 2002.

**Represented (sales):** Blair Television.

**Represented (legal):** Akin, Gump, Strauss, Hauer & Feld LLP.

**Personnel:**

**Holly Steuart,** General Manager.

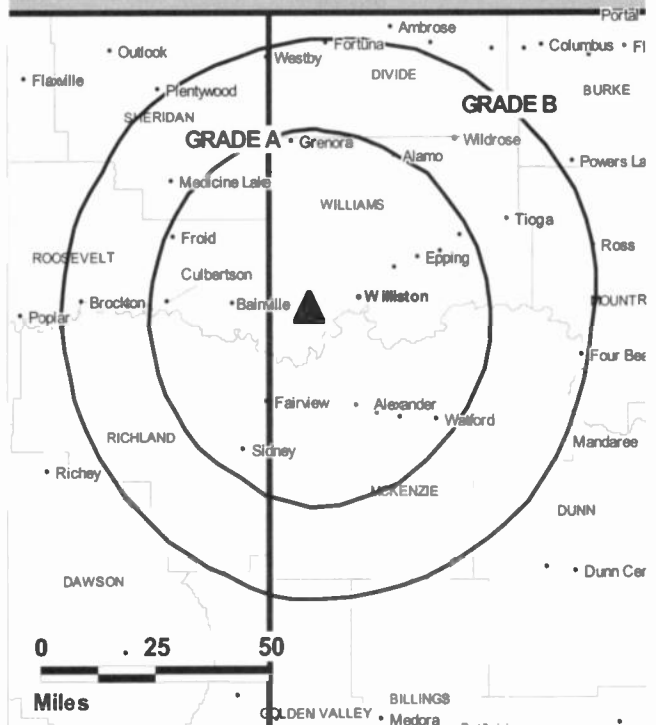
**Deborah Burton,** Station & Local Sales Manager.

**Steve Lang,** Chief Engineer.

**Lynnette Hottman,** Traffic Manager.

**City of License:** Williston. **Station DMA:** Minot-Bismarck-Dickinson, ND. **Rank:** 158.

**KUMV-TV BPCT-4622 GRANTED: 8/16/1973**



© 2008 Warren Communications News

Circulation © 2007 Nielsen. Coverage based on Nielsen study.

<b>GrandTotal</b>	<b>Cable TV Households</b>	<b>Non-cable TV Households</b>	<b>Total TV Households</b>
Estimated Station Totals *	12,770	11,920	24,690
Average Weekly Circulation (2007)	8,593	4,696	13,289
Average Daily Circulation (2007)			8,558
<b>Station DMA Total</b>	<b>Cable TV Households</b>	<b>Non-cable TV Households</b>	<b>Total TV Households</b>
Estimated Station Totals *	9,800	9,300	19,100
Average Weekly Circulation (2007)	7,086	4,204	11,290
Average Daily Circulation (2007)			7,650
<b>Other DMA Total</b>	<b>Cable TV Households</b>	<b>Non-cable TV Households</b>	<b>Total TV Households</b>
Estimated Station Totals *	2,970	2,620	5,590
Average Weekly Circulation (2007)	1,507	492	1,999
Average Daily Circulation (2007)			908

\*Estimated station totals are sums of the Nielsen TV and Cable TV household estimates for each county in which the station registers viewing of more than 5% as per the Nielsen Survey Methods.

**KXMD-DT**

**Ch. 14**

**Network Service:** CBS.

**Grantee:** Reiten Television Inc., PO Box 790, Williston, ND 58801.

**Studio:** Hwy 2 & 85 Bypass, Williston, ND 58801.

**Mailing Address:** PO Box 790, Williston, ND 58802.

**Phone:** 701-572-2345. **Fax:** 701-572-0658.

**E-mail:** dreiten@kxnet.com

**Web Site:** <http://www.kxmd.com>

**Technical Facilities:** Channel No. 14 (470-476 MHz). Authorized power: 50-kw max. visual, aural. Antenna: 843-ft above av. terrain, 715-ft. above ground, 3012-ft. above sea level.

Latitude	48°	08'	30"
Longitude	103°	53'	34"

**Note:** Latitude and longitude coordinates shown are based on the North American Datum of 1927 (NAD 27) as currently required by the Mass Media Bureau of the FCC.

**Ownership:** Reiten Television (Group Owner).

**Began Operation:** Station operating; no on-air date.

**Represented (sales):** Continental Television Sales.

**Personnel:**

**David Reiten,** General Manager.

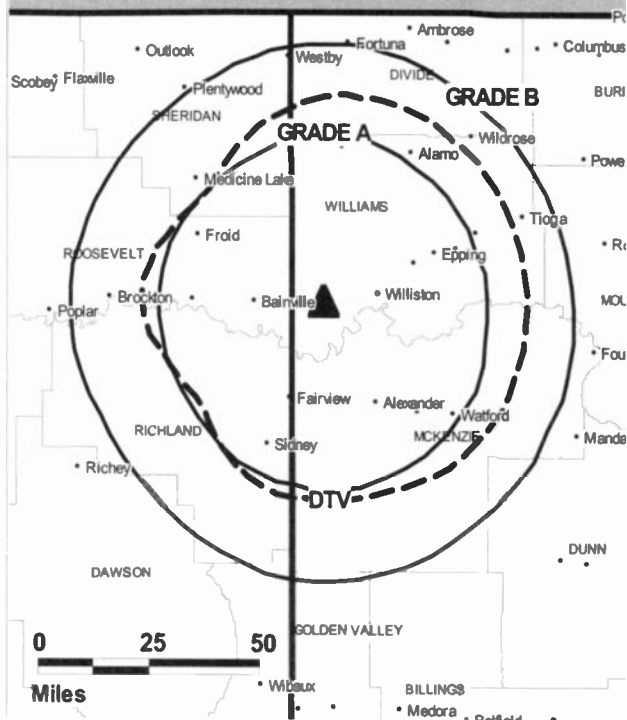
**Julie Bernhardt,** Corporate Sales Director.

**Darren Lenertz,** Corporate Local Sales Manager.

**Jim Olson,** News Director.

**Russell Larson,** Production Manager.

**KXMD-DT BMDPDT-20030609AGD GRANTED: 1/5/2004**



© 2008 Warren Communications News

**City of License:** Williston. **Station DMA:** Minot-Bismarck-Dickinson, ND. **Rank:** 158.

**Nielsen Data:** Not available.

**KXMD-TV**  
**Ch. 11**  
**(Satellite of KXMC-TV, Minot)**

**Network Service:** CBS.

**Licensee:** Reiten Television Inc., PO Box 790, Williston, ND 58801-0790.

**Studio:** Hwy. 2 & 85 Bypass, Williston, ND 58801.

**Mailing Address:** PO Box 790, Williston, ND 58802-0790.

**Phone:** 701-572-2345. **Fax:** 701-572-0658.

**E-mail:** dreiten@kxnet.com

**Web Site:** http://www.kxmd.com

**Technical Facilities:** Channel No. 11 (198-204 MHz). Authorized power: 174-kw visual, 17.4-kw aural. Antenna: 980-ft above av. terrain, 840-ft. above ground, 3140-ft. above sea level.

Latitude 48° 08' 22"  
 Longitude 103° 53' 24"

**Transmitter:** 11-mi. W of Williston on U.S. 2.

**Note:** Latitude and longitude coordinates shown are based on the North American Datum of 1927 (NAD 27) as currently required by the Mass Media Bureau of the FCC.

**Ownership:** Reiten Television (Group Owner).

**Began Operation:** October 25, 1969.

**Represented (sales):** Continental Television Sales.

**Represented (sales):** Reiten Television Inc.

**Represented (legal):** Pillsbury Winthrop Shaw Pittman LLP.

**Personnel:**

**David Reiten,** General Manager.

**Julie Bernhardt,** Corporate Sales Director.

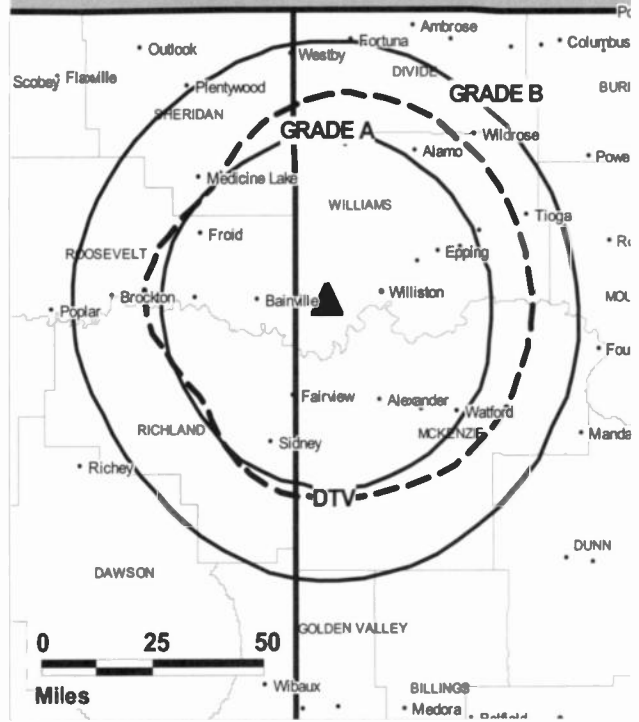
**Darren Lenertz,** Corporate Local Sales Manager.

**Jim Olson,** News Director.

**Russell Larson,** Production Manager.

**City of License:** Williston. **Station DMA:** Minot-Bismarck-Dickinson, ND. **Rank:** 158.

**KXMD-TV BMPCT-7509 GRANTED: 12/7/1973**

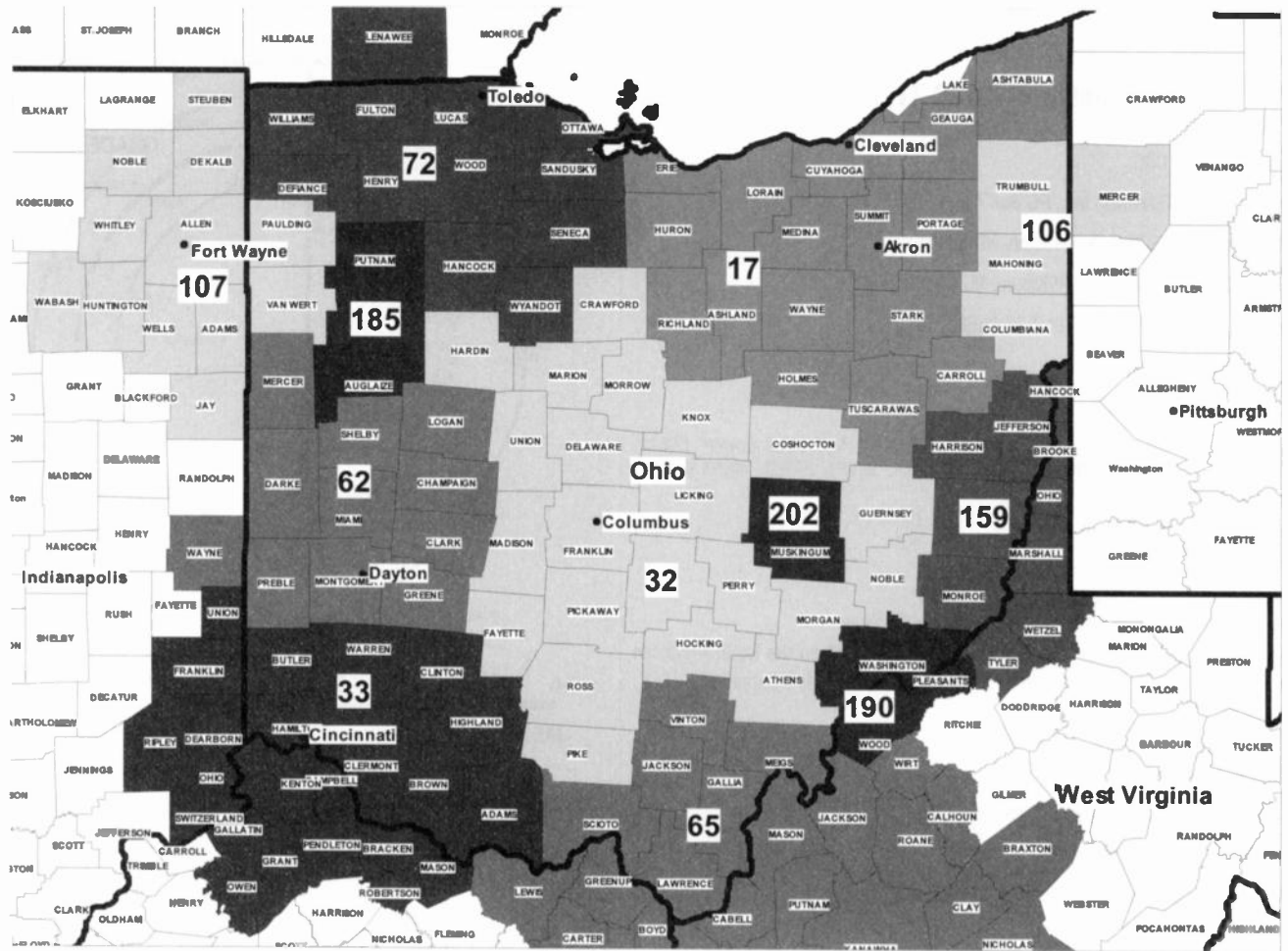


© 2008 Warren Communications News

Circulation © 2007 Nielsen. Coverage based on Nielsen study.

<b>GrandTotal</b>	<b>Cable TV Households</b>	<b>Non-cable TV Households</b>	<b>Total TV Households</b>
Estimated Station Totals *	10,260	8,500	18,760
Average Weekly Circulation (2007)	6,046	2,965	9,011
Average Daily Circulation (2007)			4,857
<b>Station DMA Total</b>	<b>Cable TV Households</b>	<b>Non-cable TV Households</b>	<b>Total TV Households</b>
Estimated Station Totals *	10,260	8,500	18,760
Average Weekly Circulation (2007)	6,046	2,965	9,011
Average Daily Circulation (2007)			4,857

\*Estimated station totals are sums of the Nielsen TV and Cable TV household estimates for each county in which the station registers viewing of more than 5% as per the Nielsen Survey Methods.



© 2008 Warren Communications News

MARKET	NIelsen DMA TV HOUSEHOLDS	RANK	MARKET AREA COMMERCIAL STATIONS
Cleveland-Akron (Canton), OH	1,533,710	17	WBNX-DT (30); WBNX-TV (55); WDLI-DT (39); WDLI-TV (17); WEWS-DT (15); WEWS-TV (5); WGGN-DT (42); WGGN-TV (52); WJW (8); WJW-DT (31); WKYC-DT (2); WKYC-TV (3); WMFD-DT (12); WMFD-TV (68); WOAC (67); WOAC-DT (47); WOIO (19); WOIO-DT (10); WQHS-DT (34); WQHS-TV (61); WUAB (43); WUAB-DT (28); WVPX (23)
Columbus, OH	905,690	32	WBNS-DT (21); WBNS-TV (10); WCMH-DT (14); WCMH-TV (4); WSFJ-DT (24); WSFJ-TV (51); WSYX (6); WSYX-DT (13); WTTE (28); WTTE-DT (36); WWHO (53); WWHO-DT (46)
Cincinnati, OH	904,340	33	WCPO-DT (10); WCPO-TV (9); WKRC-DT (31); WKRC-TV (12); WLWT (5); WLWT-DT (35); WSTR-DT (33); WSTR-TV (64); WXIX-DT (29); WXIX-TV (19)
Dayton, OH	511,220	62	WBDT (26); WBDT-DT (18); WDTN (2); WDTN-DT (50); WHIO-DT (41); WHIO-TV (7); WKEF (22); WKEF-DT (51); WKOI-DT (39); WKOI-TV (43); WRGT-DT (30); WRGT-TV (45)
Charleston-Huntington, WV	476,680	65	WCHS-DT (41); WCHS-TV (8); WLPX-DT (39); WLPX-TV (29); WOWK-DT (47); WOWK-TV (13); WQCW (30); WQCW-DT (17); WSAZ-DT (23); WSAZ-TV (3); WTSF (61); WTSF-DT (44); WVAH-DT (19); WVAH-TV (11)
Toledo, OH	424,670	72	WLMB (40); WLMB-DT (5); WNNW-DT (49); WNNW-TV (24); WTOL (11); WTOL-DT (17); WTVG (13); WTVG-DT (19); WUPW (36); WUPW-DT (46)
Youngstown, OH	273,480	106	WFMJ-DT (20); WFMJ-TV (21); WKBN-DT (41); WKBN-TV (27); WYTV (33); WYTV-DT (36)
Fort Wayne, IN	273,240	107	WANE-DT (4); WANE-TV (15); WFFT-DT (36); WFFT-TV (55); WINM (63); WINM-DT (12); WISE-DT (19); WISE-TV (33); WPTA (21); WPTA-DT (24)
Wheeling, WV-Staubenville, OH	135,160	159	WTOV-DT (57); WTOV-TV (9); WTRF-DT (32); WTRF-TV (7)
Lima, OH	70,910	185	WLIO (35); WLIO-DT (8); WTLW (44); WTLW-DT (47)
Parkersburg, WV	63,680	190	WTAP-DT (49); WTAP-TV (15)
Zanesville, OH	33,360	202	WHIZ-DT (40); WHIZ-TV (18)

(Continued on next page)



---

**Ohio *Digital* Station Totals as of October 1, 2007**

	VHF	UHF	TOTAL
Commercial Television	7	32	39
Educational Television	0	12	12
	<hr/>	<hr/>	<hr/>
	7	44	51

---

---

**Ohio Analog Station Totals as of October 1, 2007**

	VHF	UHF	TOTAL
Commercial Television	14	26	40
Educational Television	0	12	12
	<hr/>	<hr/>	<hr/>
	14	38	52

---

**WBNX-DT**  
**Ch. 30**

**Network Service:** CW.

**Licensee:** Winston Broadcasting Network Inc., PO Box 91660, Cleveland, OH 44101.

**Studio:** 2690 State Rd., Cuyahoga Falls, OH 44223.

**Mailing Address:** PO Box 91660, Cleveland, OH 44101.

**Phone:** 440-843-5555. **Fax:** 440-842-5597.

**E-mail:** lspanglr@wbx.com

**Web Site:** http://www.wbnx.com

**Technical Facilities:** Channel No. 30 (566-572 MHz). Authorized power: 1000-kw max. visual, aural. Antenna: 1087-ft above av. terrain, 1017-ft. above ground, 1935-ft. above sea level.

Latitude	41°	23'	02"
Longitude	81°	41'	44"

**Transmitter:** 2855 W. Ridgewood Rd., Parma.

**Note:** Latitude and longitude coordinates shown are based on the North American Datum of 1927 (NAD 27) as currently required by the Mass Media Bureau of the FCC.

**Ownership:** Winston Broadcasting Network Inc. (Group Owner).

**Began Operation:** Station operating; no on-air date.

**Represented (legal):** Thompson Hine LLP.

**Represented (engineering):** Blair Consulting.

**Personnel:**

**Lou Spangler**, President & General Manager.

**Annie Keith**, Station Manager & Program Director.

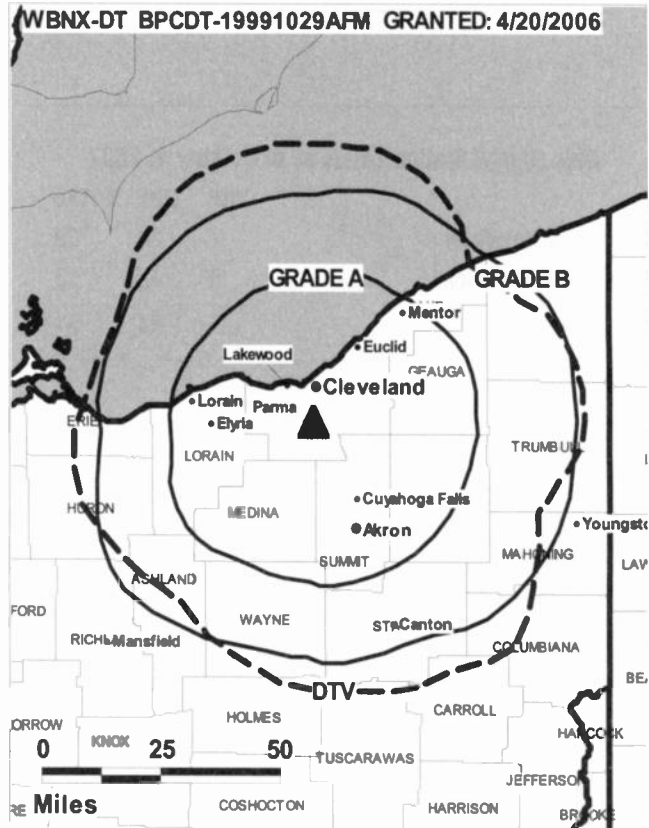
**Eddie Brown**, General, Local & National Sales Manager.

**Adam Young**, National Sales Assistant.

**Don Richardson**, Chief Engineer.

**Debbie DeRonde**, Promotions Director.

**Dave Armstrong**, Production Manager.



© 2008 Warren Communications News

**Patty Armstrong**, Research Director.

**Howard Keith**, Creative Services Director.

**Colleen Metheny**, Traffic & Billing Manager.

**Kerry DiFranco**, Events Coordinator.

**City of License:** Akron. **Station DMA:** Cleveland-Akron (Canton), OH. **Rank:** 17.

**Nielsen Data:** Not available.

**WBNX-TV**  
**Ch. 55**

**Network Service:** CW.

**Licensee:** Winston Broadcasting Network Inc., PO Box 91660, Cleveland, OH 44101.

**Studio:** 2690 State Rd., Cuyahoga Falls, OH 44223.

**Mailing Address:** PO Box 91660, Cleveland, OH 44101.

**Phone:** 440-843-5555. **Fax:** 440-842-5597.

**E-mail:** [ispanglr@wbx.com](mailto:ispanglr@wbx.com)

**Web Site:** <http://www.wbx.com>

**Technical Facilities:** Channel No. 55 (716-722 MHz). Authorized power: 5000-kw max. visual, 500-kw aural. Antenna: 1168-ft above av. terrain, 1099-ft. above ground, 2018-ft. above sea level.

Latitude 41° 23' 02"  
Longitude 81° 41' 44"

**Transmitter:** 2855 W. Ridgewood Rd., Parma.

**Note:** Latitude and longitude coordinates shown are based on the North American Datum of 1927 (NAD 27) as currently required by the Mass Media Bureau of the FCC.

**Multichannel TV Sound:** Stereo only.

**Ownership:** Winston Broadcasting Network Inc. (Group Owner).

**Began Operation:** December 1, 1985.

**Represented (sales):** Adam Young Inc.

**Represented (legal):** Irwin, Campbell & Tannenwald PC.

**Represented (engineering):** Blair Consulting.

**Personnel:**

**Lou Spangler**, President & General Manager.

**Annie Keith**, Vice President, Station Manager & Program Director.

**Eddie Brown**, General & Local Sales Manager.

**Adam Young**, National Sales Assistant.

**Don Richardson**, Chief Engineer.

**Debbie DeRonde**, Promotions Director.

**Dave Armstrong**, Production Manager.

**Patty Armstrong**, Research Director.

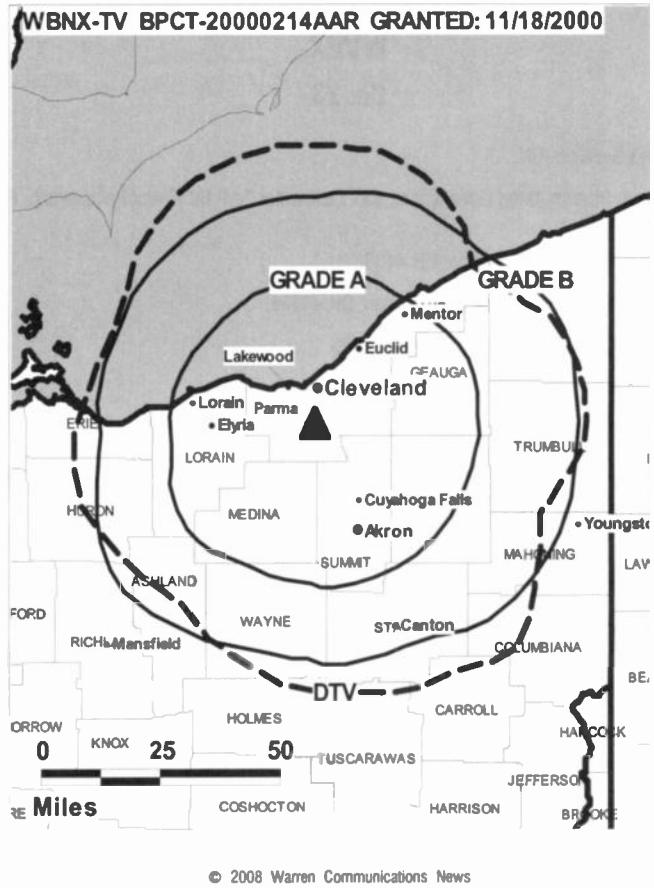
**Howard Keith**, Creative Services Director.

**Colleen Metheney**, Traffic & Billing Manager.

**Judy Disantis**, Print Media & Community Affairs.

**Kerry DiFranco**, Events Coordinator.

**City of License:** Akron. **Station DMA:** Cleveland-Akron (Canton), OH. **Rank:** 17.



© 2008 Warren Communications News

Circulation © 2007 Nielsen. Coverage based on Nielsen study.

GrandTotal	Cable TV Households	Non-cable TV Households	Total TV Households
Estimated Station Totals *	1,037,520	496,100	1,533,620
Average Weekly Circulation (2007)	280,194	142,483	422,677
Average Daily Circulation (2007)			141,859
Station DMA Total	Cable TV Households	Non-cable TV Households	Total TV Households
Estimated Station Totals *	1,032,750	496,100	1,528,850
Average Weekly Circulation (2007)	279,822	142,483	422,305
Average Daily Circulation (2007)			141,821
Other DMA Total	Cable TV Households	Non-cable TV Households	Total TV Households
Estimated Station Totals *	4,770	0	4,770
Average Weekly Circulation (2007)	372	0	372
Average Daily Circulation (2007)			38

\*Estimated station totals are sums of the Nielsen TV and Cable TV household estimates for each county in which the station registers viewing of more than 5% as per the Nielsen Survey Methods.

**WVPX**

**Ch. 23**

**Network Service:** IDN.

**Licensee:** Paxson Akron License Inc., 601 Clearwater Park Rd., West Palm Beach, FL 33401-6233.

**Studio:** One S. Main St., Akron, OH 44308.

**Mailing Address:** One S. Main St., Akron, OH 44308.

**Phone:** 330-535-4104. **Fax:** 330-535-4835.

**E-mail:** akroncantonnews@wkyc.com

**Web Site:** http://www.wkyc.com

**Technical Facilities:** Channel No. 23 (524-530 MHz). Authorized power: 5000-kw max. visual, aural. Antenna: 971-ft above av. terrain, 925-ft. above ground, 2014-ft. above sea level.

Latitude 41° 03' 53"  
Longitude 81° 34' 59"

**Transmitter:** 1561 Dreisbach Dr.

**Note:** Latitude and longitude coordinates shown are based on the North American Datum of 1927 (NAD 27) as currently required by the Mass Media Bureau of the FCC.

**Multichannel TV Sound:** Stereo and separate audio program.

**Satellite Earth Stations:** Transmitter RCA; Comtech, 3-meter; Andrew, 5-meter.

**Ownership:** IDN Media Networks Inc. (Group Owner).

**Began Operation:** June 7, 1953. Transfer to CIG Media LLC pending. Sale to present owner by ValueVision International approved by FCC December 8, 1995. Sale to ValueVision International by Group One Broadcasting LP approved by FCC in February 15, 1994. Sale to Group One Broadcasting LP by Summit Radio Corp. approved by FCC December 23, 1986.

**Represented (legal):** Dow Lohnes PLLC.

**Personnel:**

**Brooke Sectorsky**, General Manager.

**Tom Page**, General Sales Manager.

**Brian Graziano**, Local Sales Manager.

**James Thomas**, Chief Engineer.

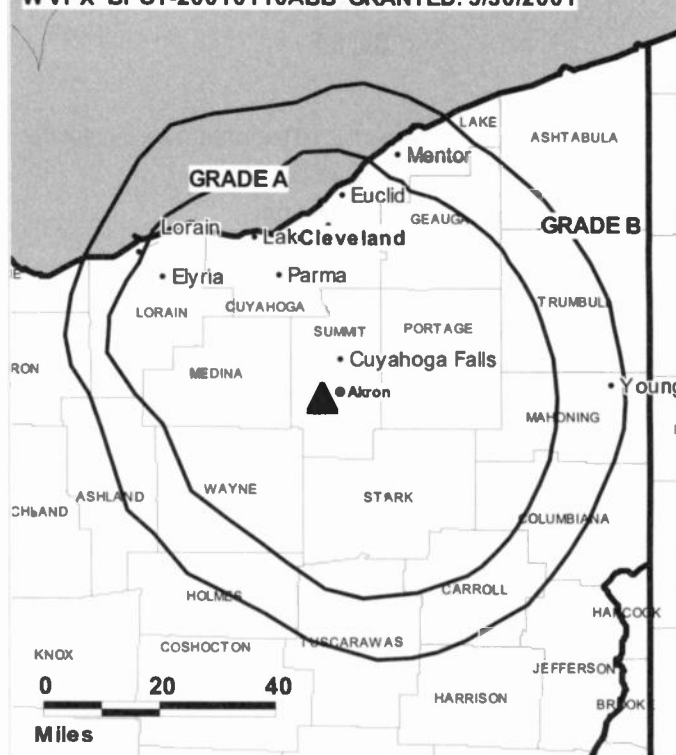
**LaTonya Pettit**, Business Manager.

**Amy Sheridan**, Traffic Manager.

**Debby Scott**, Public Affairs Director.

**City of License:** Akron. **Station DMA:** Cleveland-Akron (Canton), OH. **Rank:** 17.

WVPX BPCT-20010110ABB GRANTED: 5/30/2001



© 2008 Warren Communications News

Circulation © 2007 Nielsen. Coverage based on Nielsen study.

GrandTotal	Cable TV Households	Non-cable TV Households	Total TV Households
Estimated Station Totals *	922,580	255,870	1,178,450
Average Weekly Circulation (2007)	68,589	25,862	94,451
Average Daily Circulation (2007)			25,372
Station DMA Total	Cable TV Households	Non-cable TV Households	Total TV Households
Estimated Station Totals *	919,700	214,710	1,134,410
Average Weekly Circulation (2007)	68,313	23,405	91,718
Average Daily Circulation (2007)			25,048
Other DMA Total	Cable TV Households	Non-cable TV Households	Total TV Households
Estimated Station Totals *	2,880	41,160	44,040
Average Weekly Circulation (2007)	276	2,457	2,733
Average Daily Circulation (2007)			324

\*Estimated station totals are sums of the Nielsen TV and Cable TV household estimates for each county in which the station registers viewing of more than 5% as per the Nielsen Survey Methods.

**WDLI-DT**

**Ch. 39**

**Network Service:** TBN.

**Licensee:** Trinity Broadcasting Network Inc., 2442 Michelle Dr., Tustin, CA 92780.

**Studio:** 1764 Wadsworth Rd., Akron, OH 44320-3142.

**Mailing Address:** 1764 Wadsworth Rd., Akron, OH 44320-3142.

**Phone:** 330-875-5542. **Fax:** 330-875-9986.

**E-mail:** wdlitbn.org

**Web Site:** http://www.tbn.org

**Technical Facilities:** Channel No. 39 (320-626 MHz). Authorized power: 200-kw max. visual, aural. Antenna: 958-ft above av. terrain, 1034-ft. above ground, 2011-ft. above sea level.

Latitude	41°	03'	20"
Longitude	81°	35'	38"

**Transmitter:** On side of existing tower located off SR 261, 0.68-mi W of Romig Rd., Norton.

**Note:** Latitude and longitude coordinates shown are based on the North American Datum of 1927 (NAD 27) as currently required by the Mass Media Bureau of the FCC.

**Satellite Earth Station:** Transmitter Townsend; Scientific-Atlanta, 5-meter; Scientific-Atlanta receivers.

**Ownership:** Trinity Broadcasting Network Inc. (Group Owner).

**Began Operation:** Station operating; no on-air date.

**Represented (legal):** Colby M May.

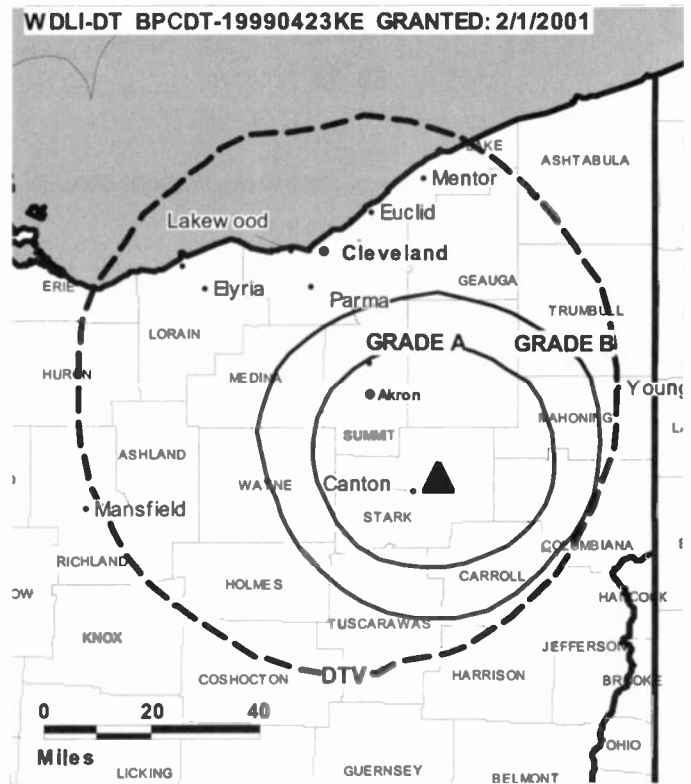
**Personnel:**

**Joanne Mann**, Station Manager.

**Dale K. Osborn**, Chief Engineer.

**Susan K. Harris**, Production Manager.

**Aaron Donnelly**, Traffic Director.



© 2008 Warren Communications News

**Carol L. Keefer**, Public Affairs Coordinator.

**City of License:** Canton. **Station DMA:** Cleveland-Akron (Canton), OH. **Rank:** 17.

**Nielsen Data:** Not available.

**WDLI-TV**

**Ch. 17**

**Network Service:** TBN.

**Licensee:** Trinity Broadcasting Network Inc., 2442 Michelle Dr., Tustin, CA 92780.

**Studio:** 1764 Wadsworth Rd., Akron, OH 44320-3142.

**Mailing Address:** 1764 Wadsworth Rd., Akron, OH 44320-3142.

**Phone:** 330-753-5542. **Fax:** 330-753-4563.

**E-mail:** wdlit@tbn.org

**Web Site:** http://www.tbn.org

**Technical Facilities:** Channel No. 17 (488-494 MHz). Authorized power: 437-kw max. & 389-kw horizontal visual, 47.9-kw & 45.7-kw horizontal aural. Antenna: 450-ft above av. terrain, 448-ft. above ground, 1613-ft. above sea level.

Latitude 40° 51' 04"  
Longitude 81° 16' 37"

Requests CP for change to 1000-kw max. visual, 912-ft above av. terrain, 971-ft. above ground, 1946-ft. above sea level; lat. 41° 03' 20", long. 81° 35' 38", BPCT-20021119ABR.

**Note:** Latitude and longitude coordinates shown are based on the North American Datum of 1927 (NAD 27) as currently required by the Mass Media Bureau of the FCC.

**Satellite Earth Station:** Transmitter Townsend; Scientific-Atlanta, 5-meter; Scientific-Atlanta receivers.

**Ownership:** Trinity Broadcasting Network Inc. (Group Owner).

**Began Operation:** January 1, 1967. Sale to present owner by David Livingstone Missionary Foundation Inc. approved by FCC March 5, 1986. Sale to David Livingstone Missionary Foundation Inc. by PTL approved by FCC December 8, 1982. Sale to PTL by Janson Industries approved by FCC August 5, 1977 (Television Digest, Vol. 17:35, 37).

**Represented (legal):** Colby M May.

**Represented (engineering):** Smith & Fisher.

**Personnel:**

Joanne Mann, Station Manager.

Dale K. Osborn, Chief Engineer.

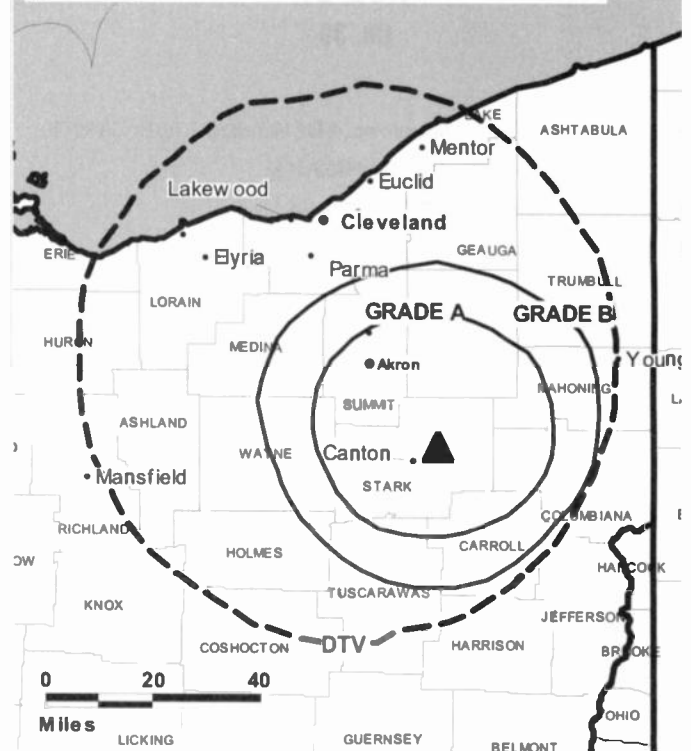
Susan K. Harris, Production Manager.

Aaron Donnelly, Traffic Director.

Carol L. Keefer, Public Affairs Coordinator.

**City of License:** Canton. **Station DMA:** Cleveland-Akron (Canton), OH. **Rank:** 17.

WDLI-TV BPCT-20021119ABR GRANTED: 8/26/2004



© 2008 Warren Communications News

Circulation © 2007 Nielsen. Coverage based on Nielsen study.

GrandTotal	Cable TV Households	Non-cable TV Households	Total TV Households
Estimated Station Totals *	300,940	7,480	308,420
Average Weekly Circulation (2007)	17,626	389	18,015
Average Daily Circulation (2007)			4,405
Station OMA Total	Cable TV Households	Non-cable TV Households	Total TV Households
Estimated Station Totals *	298,060	0	298,060
Average Weekly Circulation (2007)	17,384	0	17,384
Average Daily Circulation (2007)			4,260
Other OMA Total	Cable TV Households	Non-cable TV Households	Total TV Households
Estimated Station Totals *	2,880	7,480	10,360
Average Weekly Circulation (2007)	242	389	631
Average Daily Circulation (2007)			145

\*Estimated station totals are sums of the Nielsen TV and Cable TV household estimates for each county in which the station registers viewing of more than 5% as per the Nielsen Survey Methods.

**WOAC**  
**Ch. 67**

**Network Service:** IND.

**Licensee:** MTB Cleveland Licensee LLC, 449 Broadway, New York, NY 10013.

**Studio:** 4385 Sherman Rd., Kent, OH 44240.

**Mailing Address:** 4385 Sherman Rd., Kent, OH 44240.

**Phone:** 330-492-5267; 330-677-6760. **Fax:** 330-492-8487.

**E-mail:** glennf@mtbl.tv

**Web Site:** <http://www.shopathometv.com>

**Technical Facilities:** Channel No. 67 (788-794 MHz). Authorized power: 5000-kw max. visual, aural. Antenna: 486-ft above av. terrain, 469-ft. above ground, 1594-ft. above sea level.

Latitude	41°	06'	33"
Longitude	81°	20'	10"

**Transmitter:** 0.8-mi. NE of Brimfield.

**Note:** Latitude and longitude coordinates shown are based on the North American Datum of 1927 (NAD 27) as currently required by the Mass Media Bureau of the FCC.

**Ownership:** Multicultural Television Broadcasting LLC (Group Owner).

**Kepper, Tupper & Company**

**We brokered the sale of WOAC-TV**

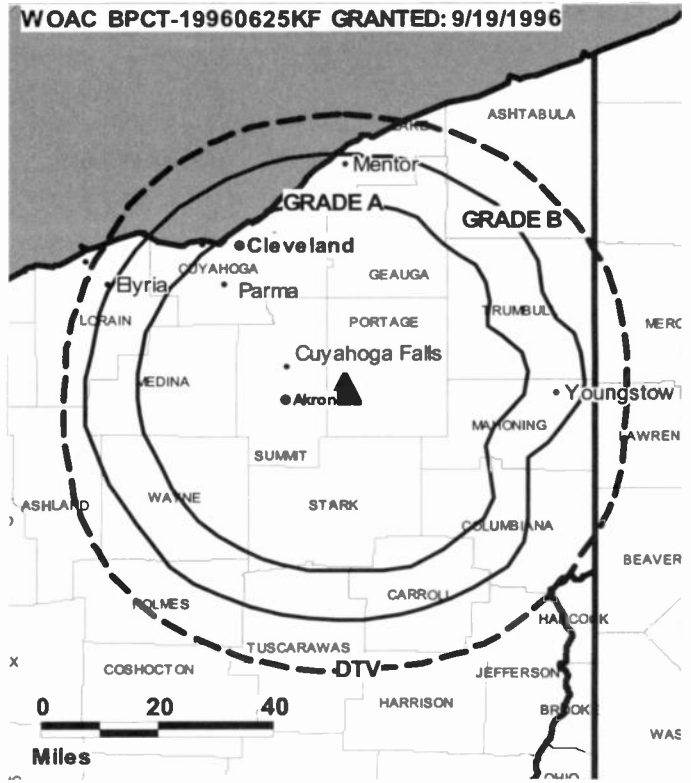
112 High Ridge Avenue, Ridgefield, CT (203)431-3366

Communications Daily

Warren Communications News

**Get the industry standard FREE —**

For a no-obligation trial call 800-771-9202 or visit [www.warren-news.com](http://www.warren-news.com)



© 2008 Warren Communications News

**Began Operation:** March 1, 1982. Sale to present owner by The E. W. Scripps Co. approved by FCC November 15, 2006. Transfer to The E. W. Scripps Co. by Summit America Television Inc. approved by FCC February 27, 2004. Shop At Home Inc. became Summit America Television Inc. after The E. W. Scripps Co. acquired 70% interest October 31, 2002. Sale to Shop At Home Inc. by Whitehead Media Inc. approved by FCC January 23, 1998. Proposed sale to Global Broadcasting Systems Inc. dismissed by FCC September 12, 1997. Sale to Whitehead Media Inc. by Canton 67 Ltd. approved by FCC September 6, 1995. Sale to Discovery Broadcasting Systems Inc. by Canton 67 Ltd. approved by FCC June 20, 1985, but not consummated.

**Represented (legal):** Leventhal, Senter & Lerman PLLC.

**Personnel:**  
 Glenn Foldessy, General Manager & Chief Engineer.  
 Josh Rule, Traffic Director.

**City of License:** Canton. **Station DMA:** Cleveland-Akron (Canton), OH. **Rank:** 17.

**Nielsen Data:** Not available.

# WOAC-DT

## Ch. 47

**Network Service:** IND.

**Licensee:** MTB Cleveland Licensee LLC, 449 Broadway, New York, NY 10013.

**Studio:** 4385 Sherman Rd., Kent, OH 44240.

**Mailing Address:** 4385 Sherman Rd., Kent, OH 44240.

**Phone:** 330-492-5267; 330-667-6760. **Fax:** 330-492-8487.

**E-mail:** glennf@mtbl.tv

**Web Site:** <http://www.shopathometv.com>

**Technical Facilities:** Channel No. 47 (668-674 MHz). Authorized power: 1000-kw max. visual, aural. Antenna: 440-ft above av. terrain, 423-ft. above ground, 1549-ft. above sea level.

Latitude	41°	06'	33"
Longitude	81°	20'	10"

**Note:** Latitude and longitude coordinates shown are based on the North American Datum of 1927 (NAD 27) as currently required by the Mass Media Bureau of the FCC.

**Ownership:** Multicultural Television Broadcasting LLC (Group Owner).

**Began Operation:** Station operating; no on-air date

**Represented (legal):** Leventhal, Senter & Lerman PLLC.

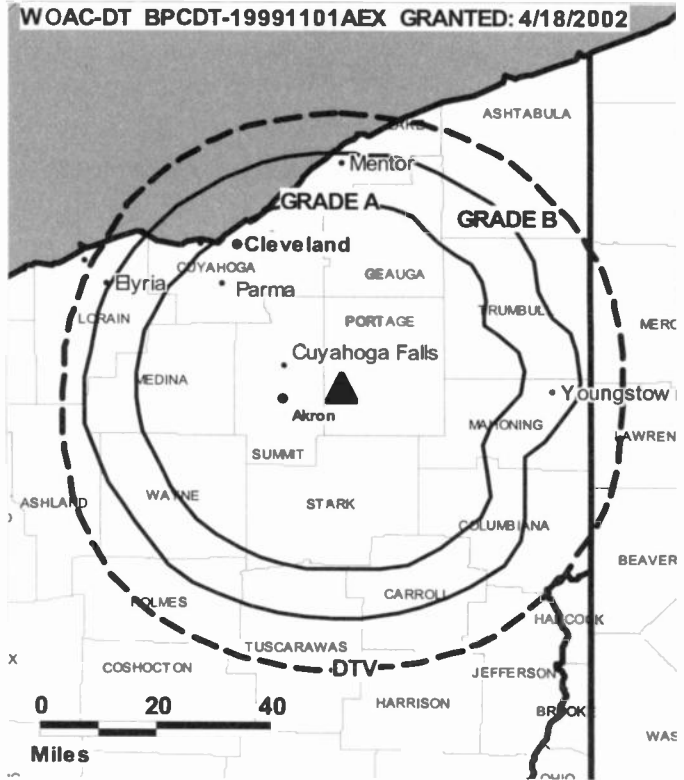
**Personnel:**

**Glenn Foldessy**, General Manager & Chief Engineer.

**Josh Rule**, Traffic Director.

**City of License:** Canton. **Station DMA:** Cleveland-Akron (Canton), OH. **Rank:** 17.

**Nielsen Data:** Not available.



© 2008 Warren Communications News



**WWHO**  
**Ch. 53**

**Network Service:** CW.

**Licensee:** WWHO Broadcasting LLC, 4 Richmond Square, Suite 200, Providence, RI 02906.

**Studio:** 1160 Dublin Rd., Suite 500, Columbus, OH 43215.

**Mailing Address:** 1160 Dublin Rd., Suite 500, Columbus, OH 43215.

**Phone:** 614-485-5300. **Fax:** 614-485-5339.

**E-mail:** upn53@wwhotv.com

**Web Site:** <http://www.wwhotv.com>

**Technical Facilities:** Channel No. 53 (704-710 MHz). Authorized power: 5000-kw max. visual, aural. Antenna: 1145-ft above av. terrain, 1115-ft. above ground, 1886-ft. above sea level.

Latitude 39° 35' 20"  
Longitude 83° 06' 44"

**Transmitter:** 0.25-mi. N of U.S. Rte. 22, 0.5-mi. N of Williamsport.

**Note:** Latitude and longitude coordinates shown are based on the North American Datum of 1927 (NAD 27) as currently required by the Mass Media Bureau of the FCC.

**LMA:** Local marketing agreement with WCMH-TV (N), Columbus.

**Ownership:** LIN TV Corp. (Group Owner).

**Began Operation:** August 31, 1987. Sale to present owner by Viacom Inc. approved by FCC March 23, 2005. Station was acquired by Viacom Inc. in swap with Outlet Broadcasting. Outlet exercised option and acquired station along with WLWC(TV) New Bedford, MA from Fant Broadcasting, then swapped stations plus cash for Viacom's WVIT(TV) New Britain, CT. FCC approved deal November 6, 1997.

**Represented (sales):** Millennium Sales & Marketing.

**Represented (legal):** Covington & Burling.

**Personnel:**

**Shaun McDonald,** President & General Manager.

**Mike Smith,** Operations Manager.

**Lisa Barhorst,** General Sales Manager.

**Ellen Daly,** Local Sales Manager.

**Mark Seekins,** Chief Engineer.

**Ed Straka,** Business Manager.

**Pete Hansen,** Promotion Director.

**Brenda Kiger,** Traffic Manager.

**Kimberly Sholvet,** Public Affairs Director.

**City of License:** Chillicothe. **Station DMA:** Columbus, OH. **Rank:** 32.

**WWHO BPCT-19951024KF GRANTED: 7/5/1996**



© 2008 Warren Communications News

Circulation © 2007 Nielsen. Coverage based on Nielsen study.

GrandTotal	Cable TV Households	Non-cable TV Households	Total TV Households
Estimated Station Totals *	618,590	293,810	912,400
Average Weekly Circulation (2007)	153,435	62,313	215,748
Average Daily Circulation (2007)			72,407
Station DMA Total	Cable TV Households	Non-cable TV Households	Total TV Households
Estimated Station Totals *	596,780	274,550	871,330
Average Weekly Circulation (2007)	150,654	60,957	211,611
Average Daily Circulation (2007)			71,689
Other DMA Total	Cable TV Households	Non-cable TV Households	Total TV Households
Estimated Station Totals *	21,810	19,260	41,070
Average Weekly Circulation (2007)	2,781	1,356	4,137
Average Daily Circulation (2007)			718

\*Estimated station totals are sums of the Nielsen TV and Cable TV household estimates for each county in which the station registers viewing of more than 5% as per the Nielsen Survey Methods.

**WWHO-DT**

**Ch. 46**

**Network Service:** CW.

**Licensee:** WWHO Broadcasting LLC, 4 Richmond Square, Suite 200, Providence, RI 02906.

**Studio:** 1160 Dublin Rd., Suite 500, Columbus, OH 43215.

**Mailing Address:** 1160 Dublin Rd., Suite 500, Columbus, OH 43215.

**Phone:** 614-485-5300. **Fax:** 614-485-5339.

**E-mail:** upn53@wwhotv.com

**Web Site:** <http://www.wwhotv.com/>

**Technical Facilities:** Channel No. 46 (662-668 MHz). Authorized power: 1000-kw max. visual, aural. Antenna: 1076-ft above av. terrain, 1053-ft. above ground, 1824-ft. above sea level.

Latitude	39°	35'	20"
Longitude	83°	006'	44"

**Note:** Latitude and longitude coordinates shown are based on the North American Datum of 1927 (NAD 27) as currently required by the Mass Media Bureau of the FCC.

**Ownership:** LIN TV Corp. (Group Owner).

**Began Operation:** October 25, 2002. Standard Definition.

**Represented (legal):** Covington & Burling.

**Represented (sales):** Millennium Sales & Marketing.

**Personnel:**

**Shaun McDonald,** President & General Manager.

**Mike Smith,** Operations Manager.

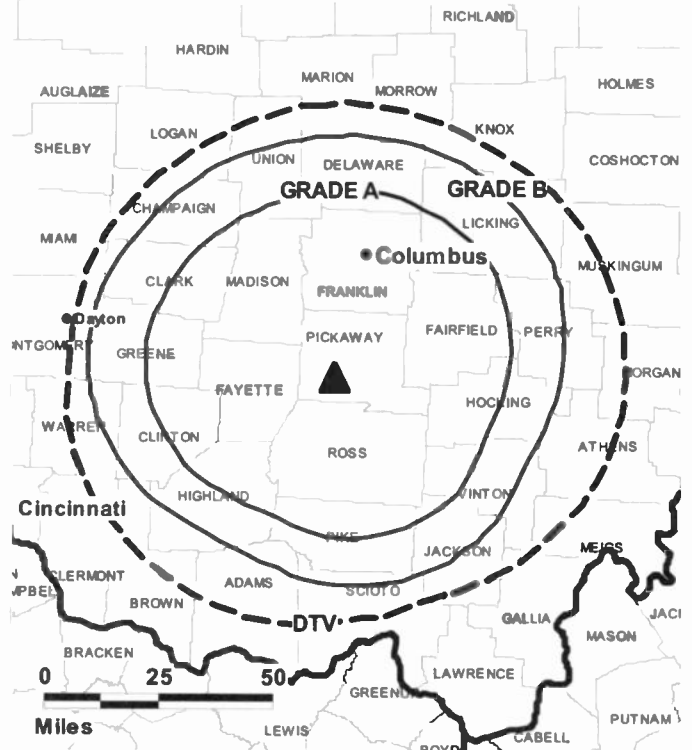
**Lisa Barhorst,** General Sales Manager.

**Ellen Daly,** Local Sales Manage.

**Mark Seekins,** Chief Engineer.

**Ed Straka,** Business Manager.

**WWHO-DT BPCDT-19990910AAK GRANTED: 4/25/2002**



© 2008 Warren Communications News

**Pete Hansen,** Promotion Director.

**Brenda Kiger,** Traffic Manager.

**Kimberly Sholvel,** Public Affairs Director.

**City of License:** Chillicothe. **Station DMA:** Columbus, OH. **Rank:** 32.

**Nielsen Data:** Not available.

**WCPO-DT**

**Ch. 10**

**Network Service:** ABC.

**Licensee:** Scripps Howard Broadcasting Co., PO Box 5380, 312 Walnut St., 28th Floor, Cincinnati, OH 45201.

**Studio:** 1720 Gilbert Ave., Cincinnati, OH 45202.

**Mailing Address:** 1720 Gilbert Ave., Cincinnati, OH 45202.

**Phone:** 513-721-9900; 513-852-4047 (sales). **Fax:** 513-721-6052.

**E-mail:** bfee@wcpo.com

**Web Site:** <http://www.wcpo.com>

**Technical Facilities:** Channel No. 10 (192-198 MHz). Authorized power: 16.3-kw visual, aural. Antenna: 892-ft above av. terrain, 735-ft. above ground, 1578-ft. above sea level.

Latitude	39°	07'	30"
Longitude	84°	29'	56"

**Note:** Latitude and longitude coordinates shown are based on the North American Datum of 1927 (NAD 27) as currently required by the Mass Media Bureau of the FCC.

**Ownership:** E. W. Scripps Co. (Group Owner).

**Began Operation:** December 15, 1998. Standard and High Definition.

**Represented (sales):** Harrington Righter & Parsons Inc. (HRP).

**Represented (legal):** Baker Hostetler LLP.

**Personnel:**

**William S. Fee**, Vice President & General Manager.

**Darrell Calloway**, General Sales Manager.

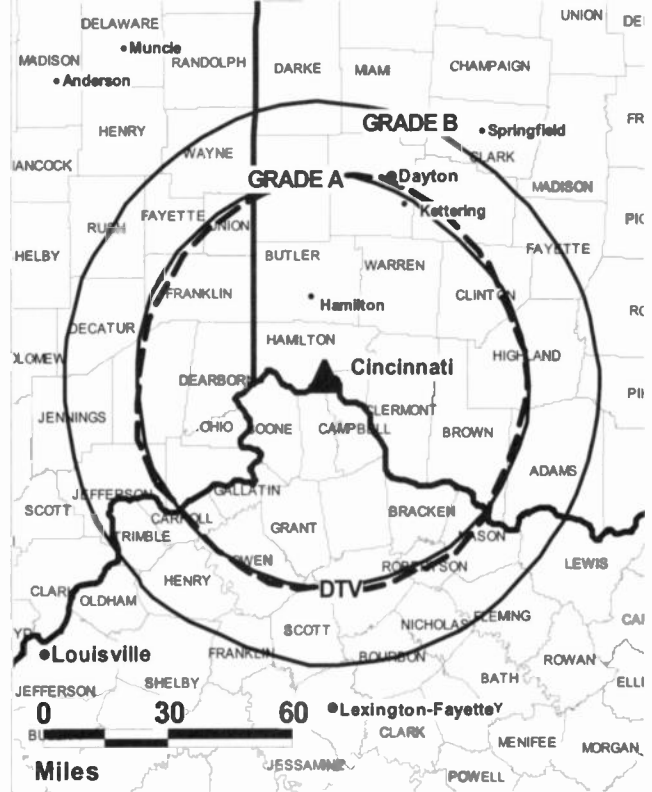
**Rob Schuck**, Local Sales Manager.

**Brad Wagner**, National Sales Manager.

**Bob Morford**, News Director.

**Scott Gresser**, Business Manager.

**WCPO-DT BPCDT-20041028ADS GRANTED: 11/4/2004**



© 2008 Warren Communications News

**Sheila Obermeyer**, Director of Creative Services & Marketing.

**Vicki Prescott**, Traffic Manager.

**Nancy Morgan**, Administrative Assistant.

**City of License:** Cincinnati. **Station DMA:** Cincinnati, OH. **Rank:** 33.

**Nielsen Data:** Not available.

**WCPO-TV**

**Ch. 9**

**Network Service:** ABC.

**Licensee:** Scripps Howard Broadcasting Co., PO Box 5380, 312 Walnut St., 28th Floor, Cincinnati, OH 45201.

**Studio:** 1720 Gilbert Ave., Cincinnati, OH 45202.

**Mailing Address:** 1720 Gilbert Ave., Cincinnati, OH 45202.

**Phone:** 513-721-9900; 513-852-4047 (sales). Fax: 513-721-6052.

**E-mail:** dcalloway@wcpo.com

**Web Site:** http://www.wcpo.com

**Technical Facilities:** Channel No. 9 (186-192 MHz). Authorized power: 316-kw & 282-kw horizontal visual, 28.2-kw aural. Antenna: 1019-ft above av. terrain, 909-ft. above ground, 1749-ft. above sea level.

Latitude 39° 07' 31"  
Longitude 84° 29' 57"

**Transmitter:** 2345 Symmes St.

**Note:** Latitude and longitude coordinates shown are based on the North American Datum of 1927 (NAD 27) as currently required by the Mass Media Bureau of the FCC.

**News Services:** AP, ABC NewsOne.

**Ownership:** E. W. Scripps Co. (Group Owner).

**Began Operation:** July 26, 1949.

**Represented (sales):** Integrated Media Sales.

**Represented (sales):** Harrington Righter & Parsons Inc. (HRP).

**Represented (legal):** Baker Hostetler LLP.

**Personnel:**

William S. Fee, Vice President & General Manager.

Darrell Calloway, General Sales Manager.

Rob Schuck, Local Sales Manager.

Brad Wagner, National Sales Manager.

Bob Morford, News Director.

Scott Gresser, Business Manager.

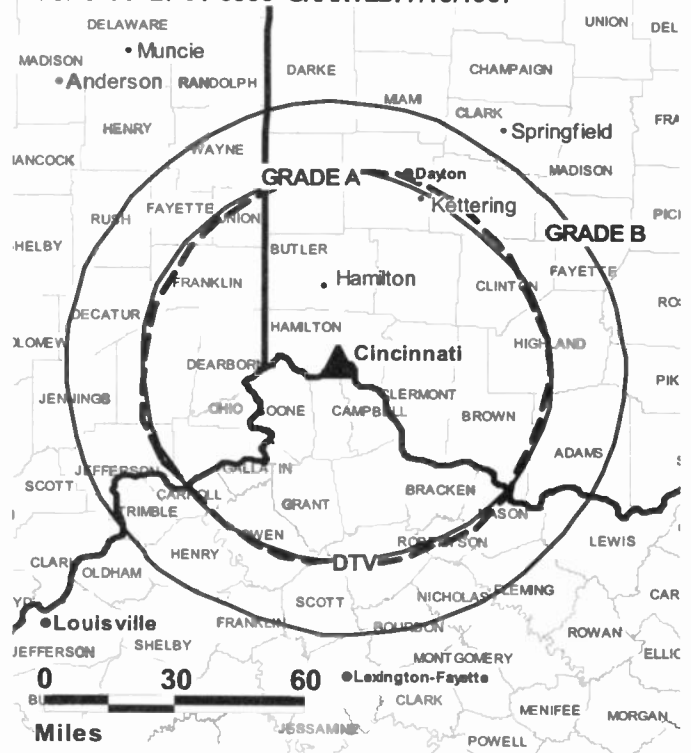
Sheila Obermeyer, Director of Creative Services & Marketing.

Vicki Prescott, Traffic Manager.

Nancy Morgan, Administrative Assistant.

**City of License:** Cincinnati. **Station OMA:** Cincinnati, OH. **Rank:** 33.

**WCPO-TV BPCT-6555 GRANTED: 7/18/1967**



© 2008 Warren Communications News

Circulation © 2007 Nielsen. Coverage based on Nielsen study.

GrandTotal	Cable TV Households	Non-cable TV Households	Total TV Households
Estimated Station Totals *	572,460	413,600	986,060
Average Weekly Circulation (2007)	402,209	249,246	651,455
Average Daily Circulation (2007)			343,902
Station DMA Total	Cable TV Households	Non-cable TV Households	Total TV Households
Estimated Station Totals *	519,020	347,230	866,250
Average Weekly Circulation (2007)	393,542	243,278	636,820
Average Daily Circulation (2007)			340,441
Other DMA Total	Cable TV Households	Non-cable TV Households	Total TV Households
Estimated Station Totals *	53,440	66,370	119,810
Average Weekly Circulation (2007)	8,667	5,968	14,635
Average Daily Circulation (2007)			3,461

\*Estimated station totals are sums of the Nielsen TV and Cable TV household estimates for each county in which the station registers viewing of more than 5% as per the Nielsen Survey Methods.

**WKRC-DT**  
**Ch. 31**

**Network Service:** CW, CBS.

**Licensee:** Citicasters Co., 2625 S Memorial Dr, Ste A, Tulsa, OK 74129.

**Studio:** 1906 Highland Ave., Cincinnati, OH 45219.

**Mailing Address:** 1906 Highland Ave., Cincinnati, OH 45219.

**Phone:** 513-763-5500. **Fax:** 513-763-5474.

**E-mail:** csehring@wkrc.com

**Web Site:** <http://www.wkrc.com>

**Technical Facilities:** Channel No. 31 (572-578 MHz). Authorized power: 800-kw max. visual, aural. Antenna: 912-ft above av. terrain, 856-ft. above ground, 1631-ft. above sea level.

Latitude	39°	06'	59"
Longitude	84°	30'	07"

**Transmitter:** 1906 Highland Ave.

**Note:** Latitude and longitude coordinates shown are based on the North American Datum of 1927 (NAD 27) as currently required by the Mass Media Bureau of the FCC.

**Ownership:** Clear Channel Communications Inc. (Group Owner).

**Began Operation:** September 19, 1998. High Definition.

**Represented (sales):** Millennium Sales & Marketing.

**Represented (legal):** Wiley Rein.

**Represented (engineering):** Cohen Dippell & Everist PC.

**Personnel:**

**Chris Sehring**, General Manager.

**Dotsy Klei**, Director of Sales.

**Jim Connell**, Local Sales Manager.

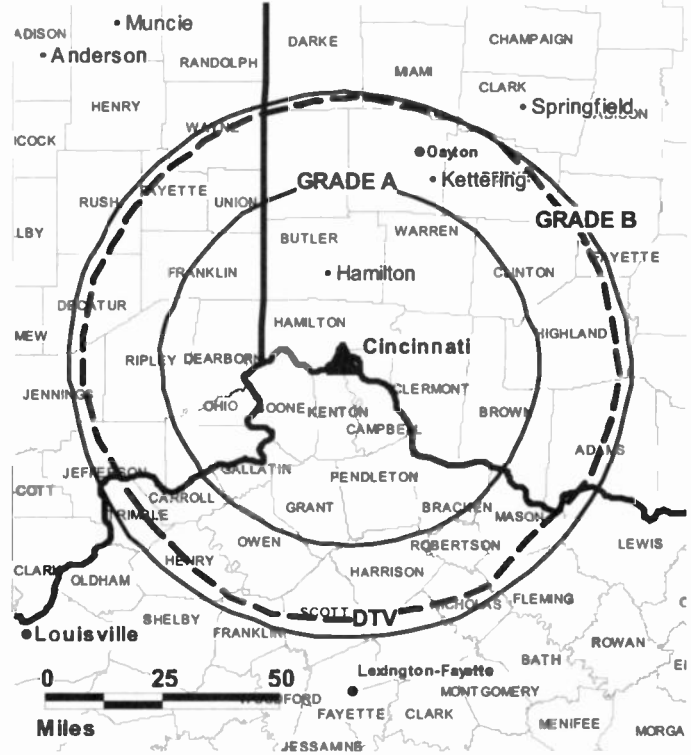
**Steve Conway**, National Sales Manager.

**Elbert Tucker**, News Director.

**Hank Hundemer**, Chief Engineer.

**Terry Miller**, Finance Director.

**WKRC-DT BPCDT-19980731KP GRANTED: 12/3/1998**



© 2008 Warren Communications News

**Rob Vertrees**, Business Manager.

**Rick Wagar**, Program & Production Manager.

**Melissa Benoit**, Research & Marketing Director.

**Jennifer Bucheit**, Marketing & Creative Service Director.

**Darrin McCullah**, Traffic Manager.

**City of License:** Cincinnati. **Station DMA:** Cincinnati, OH. **Rank:** 33.

**Nielsen Data:** Not available.

**WKRC-TV**  
**Ch. 12**

**Network Service:** CBS.

**Licensee:** Citicasters Co., 2625 S Memorial Dr, Ste A, Tulsa, OK 74129.

**Studio:** 1906 Highland Ave., Cincinnati, OH 45219.

**Mailing Address:** 1906 Highland Ave., Cincinnati, OH 45219.

**Phone:** 513-763-5500. **Fax:** 513-763-5474.

**E-mail:** csehring@wkrc.com

**Web Site:** http://www.wkrc.com

**Technical Facilities:** Channel No. 12 (204-210 MHz). Authorized power: 316-kw visual, 31.6-kw aural. Antenna: 998-ft above av. terrain, 971-ft. above ground, 1746-ft. above sea level.

Latitude 39° 06' 58.4"  
Longitude 84° 30' 05"

**Transmitter:** 1906 Highland Ave.

**Note:** Latitude and longitude coordinates shown are based on the North American Datum of 1927 (NAD 27) as currently required by the Mass Media Bureau of the FCC.

**Multichannel TV Sound:** Stereo only.

**Satellite Earth Stations:** Transmitter Harris; Vertex, 2.6-meter Ku-band; Andrew, 4.5-meter C-band; Andrew, 7.3-meter C-band; Harris, 9-meter C-band; Harris receivers.

**AM Affiliate:** WKRC, 5-kw, (1-kw night), 550 kHz.

**News Services:** UPI, AP.

**Ownership:** Clear Channel Communications Inc. (Group Owner).

**Began Operation:** April 4, 1949. Sale by Taft TV & Radio approved by FCC October 2, 1987. Sale to Jacor Communications Inc. approved by FCC September 17, 1996. Sale to present owner from Jacor Communications approved by FCC April 29, 1999. Sale to TV Acquisition LLC pending.

**Represented (engineering):** Cohen Dippell & Everist PC.

**Represented (sales):** Millennium Sales & Marketing.

**Represented (legal):** Wiley Rein.

**Personnel:**

**Chris Sehring**, General Manager.

**Dotsy Klei**, Director of Sales.

**Jim Connell**, Local Sales Manager.

**Steve Conway**, National Sales Manager.

**Elbert Tucker**, News Director.

**Hank Hundemer**, Chief Engineer.

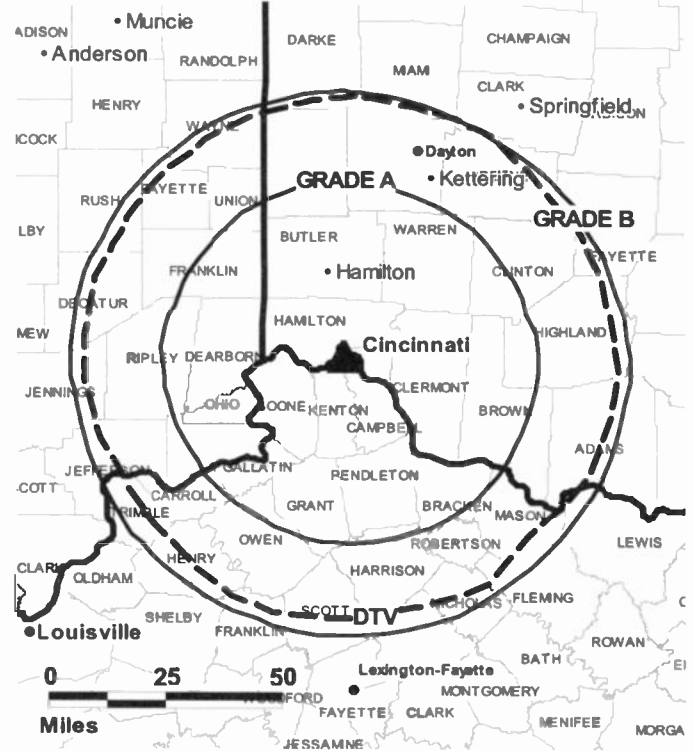
**Terry Miller**, Finance Director.

**Rob Vertrees**, Business Manager.

**Rick Wagar**, Program & Production Manager.

**Melissa Benoit**, Research & Marketing Director.

**WKRC-TV BMPCT-6846 GRANTED: 8/20/1968**



© 2008 Warren Communications News

**Jennifer Bucheit**, Marketing & Creative Services Director.

**Darrin McCullah**, Traffic Manager.

**City of License:** Cincinnati. **Station DMA:** Cincinnati, OH. **Rank:** 33.

Circulation © 2007 Nielsen. Coverage based on Nielsen study.

GrandTotal	Cable TV Households	Non-cable TV Households	Total TV Households
Estimated Station Totals *	745,730	396,420	1,142,150
Average Weekly Circulation (2007)	425,072	252,022	677,094
Average Daily Circulation (2007)			349,392
Station DMA Total	Cable TV Households	Non-cable TV Households	Total TV Households
Estimated Station Totals *	519,020	347,230	866,250
Average Weekly Circulation (2007)	387,784	246,981	634,765
Average Daily Circulation (2007)			338,415
Other DMA Total	Cable TV Households	Non-cable TV Households	Total TV Households
Estimated Station Totals *	226,710	49,190	275,900
Average Weekly Circulation (2007)	37,288	5,041	42,329
Average Daily Circulation (2007)			10,977

\*Estimated station totals are sums of the Nielsen TV and Cable TV household estimates for each county in which the station registers viewing of more than 5% as per the Nielsen Survey Methods.

**WLWT**  
**Ch. 5**

**Network Service:** NBC.

**Licensee:** Ohio/Oklahoma Hearst-Argyle TV Inc., PO Box 1800, c/o Brooks, Pierce, McLendon, Humphrey & Leonard, Raleigh, NC 27602.

**Studio:** 1700 Young St., Cincinnati, OH 45202.

**Mailing Address:** 1700 Young St., Cincinnati, OH 45202.

**Phone:** 513-412-5000. **Fax:** 513-412-6121.

**E-mail:** wltgm@channelcincinnati.com

**Web Site:** http://www.channelcincinnati.com

**Technical Facilities:** Channel No. 5 (76-82 MHz). Authorized power: 100-kw visual, 10-kw aural. Antenna: 968-ft above av. terrain, 817-ft. above ground, 1655-ft. above sea level.

Latitude 39° 00' 27"  
Longitude 84° 31' 18"

**Transmitter:** 2222 Chickasaw St., Clifton Heights.

**Note:** Latitude and longitude coordinates shown are based on the North American Datum of 1927 (NAD 27) as currently required by the Mass Media Bureau of the FCC.

**Multichannel TV Sound:** Stereo only.

**Satellite Earth Stations:** Transmitter Toshiba; Harris, 3-meter Ku-band; GE, 3.6-meter Ku-band; Harris, 6-meter C-band; Harris, 9-meter C-band; Standard Communications, M/A-Corn, Harris receivers.

**SNG Mobile Dish:** Andrew, 2.3-meter Ku-band.

**News Services:** Ohio State News Network, NBC News Channel, AP.

**Ownership:** Hearst-Argyle Television Inc. (Group Owner).

**Began Operation:** February 9, 1948. Saie to Multimedia by Avco Broadcasting Corp. approved by FCC January 16, 1976 (Television Digest, Vol. 15:24). Saie to Gannett by Multimedia approved by FCC November 30, 1995 (Vol. 35:25, 31, 49). Trade with Gannett-owned KOCO-TV Oklahoma City, OK to Argyle Television Inc. for WGRZ-TV Buffalo, NY & WZZM-TV Grand Rapids, MI approved by FCC January 27, 1997 (Vol. 36:49; 37:5, 6). Argyle merger with Hearst Corp. to form present owner approved by FCC June 2, 1997 (Vol. 37:13, 35).

**Represented (sales):** Eagle Television Sales.

**Represented (legal):** Brooks, Pierce, McLendon, Humphrey & Leonard LLP.

**Represented (engineering):** Cavell, Mertz & Associates Inc.

**Personnel:**

Richard J. Dyer, President & General Manager.

Mark D'Angelo, General Sales Manager.

Randy Grossert, Local Sales Manager.

Trey Dolle, National Sales Manager.

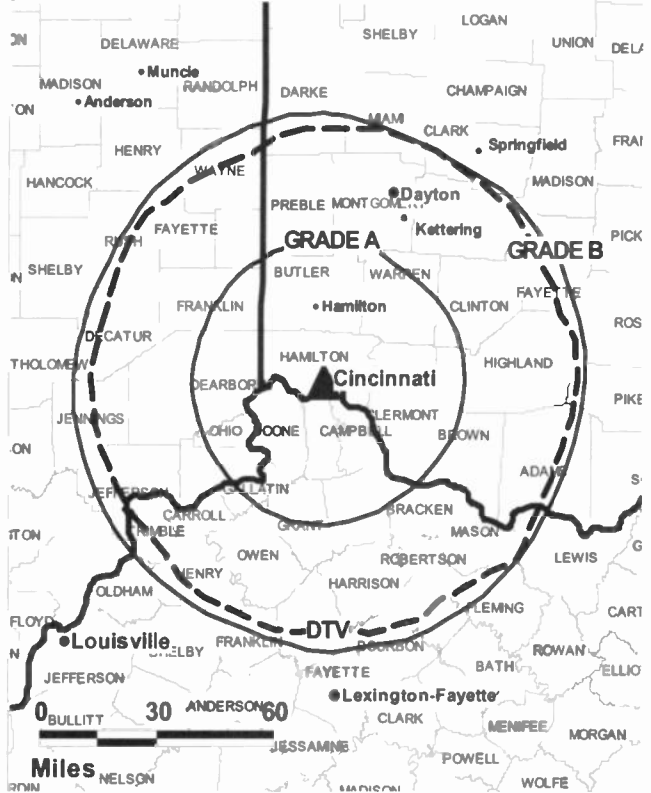
Brennan Donnellan, News Director.

Paul Nowakowski, Chief Engineer.

Tracy Ahlers, Controller.

David Rosch, Program & Production Manager.

**WLWT BPCT-20020530ACF GRANTED: 10/29/2002**



© 2008 Warren Communications News

**Jonathan Killian**, Promotion & Creative Services Director.

**Marilyn Stephens**, Traffic Director.

**Debbie Riggs**, Community Affairs Director.

**City of License:** Cincinnati. **Station DMA:** Cincinnati, OH. **Rank:** 33.

Circulation © 2007 Nielsen. Coverage based on Nielsen study.

GrandTotal	Cable TV Households	Non-cable TV Households	Total TV Households
Estimated Station Totals *	588,300	372,580	960,880
Average Weekly Circulation (2007)	379,489	219,524	599,013
Average Daily Circulation (2007)			283,272
Station DMA Total	Cable TV Households	Non-cable TV Households	Total TV Households
Estimated Station Totals *	519,020	347,230	866,250
Average Weekly Circulation (2007)	364,857	216,158	581,015
Average Daily Circulation (2007)			278,512
Other DMA Total	Cable TV Households	Non-cable TV Households	Total TV Households
Estimated Station Totals *	69,280	25,350	94,630
Average Weekly Circulation (2007)	14,632	3,366	17,998
Average Daily Circulation (2007)			4,760

\*Estimated station totals are sums of the Nielsen TV and Cable TV household estimates for each county in which the station registers viewing of more than 5% as per the Nielsen Survey Methods.

**WLWT-DT**  
**Ch. 35**

**Network Service:** NBC.

**Licensee:** Ohio/Oklahoma Hearst-Argyle TV Inc., PO Box 1800, c/o Brooks, Pierce, McLendon, Humphrey & Leonard, Raleigh, NC 27602.

**Studio:** 1700 Young St., Cincinnati, OH 45202.

**Mailing Address:** 1700 Young St., Cincinnati, OH 45202.

**Phone:** 513-412-5000. **Fax:** 513-412-6121.

**E-mail:** wwtgm@channelcincinnati.com

**Web Site:** http://www.channelcincinnati.com

**Technical Facilities:** Channel No. 35 (596-602 MHz). Authorized power: 1000-kw max. visual, aural. Antenna: 1019-ft above av. terrain, 868-ft. above ground, 1706-ft. above sea level.

Latitude	39°	07'	27"
Longitude	84°	31'	18"

**Transmitter:** 2222 Chicksaw St.

**Note:** Latitude and longitude coordinates shown are based on the North American Datum of 1927 (NAO 27) as currently required by the Mass Media Bureau of the FCC.

**Ownership:** Hearst-Argyle Television Inc. (Group Owner).

**Began Operation:** February 1, 1998.

**Represented (legal):** Brooks, Pierce, McLendon, Humphrey & Leonard LLP.

**Represented (sales):** Eagle Television Sales.

**Represented (engineering):** Cavell, Mertz & Associates Inc.

**Personnel:**

**Richard J. Dyer**, President & General Manager.

**Mark D'Angelo**, General Sales Manager.

**Randy Grossert**, Local Sales Manager.

**Trey Dolle**, National Sales Manager.

**Brennan Donnellan**, News Director.

**Paul Nowakowski**, Chief Engineer.



© 2008 Warren Communications News

**Tracy Ahlers**, Controller.

**David Rosch**, Program & Production Manager.

**Jonathon Killian**, Promotion & Creative Services Director.

**Marilyn Stephens**, Traffic Manager.

**Debbie Riggs**, Community Affairs Director.

**City of License:** Cincinnati. **Station DMA:** Cincinnati, OH. **Rank:** 33.

**Nielsen Data:** Not available.



**WSTR-DT**

**Ch. 33**

**Network Service:** CW.

**Grantee:** WSTR Licensee Inc., 10706 Beaver Dam Rd, Cockeysville, MD 21030.

**Studio:** 5177 Fishwick Dr, Cincinnati, OH 45216.

**Mailing Address:** 5177 Fishwick Dr, Cincinnati, OH 45216.

**Phone:** 513-641-4400. **Fax:** 513-242-2633.

**E-mail:** sales@my64.tv

**Web Site:** http://www.my64.tv

**Technical Facilities:** Channel No. 33 (584-590 MHz). Authorized power: 675-kw max. visual, aural. Antenna: 1047-ft above av. terrain, 872-ft. above ground, 1768-ft. above sea level.

Latitude	39°	12'	01"
Longitude	84°	31'	22"

Requests modification of CP for change to 900-kw max. visual, 993-ft above av. terrain, 820-ft. above ground, 1720-ft. above sea level; BMPCDT-20070720AAM.

**Note:** Latitude and longitude coordinates shown are based on the North American Datum of 1927 (NAD 27) as currently required by the Mass Media Bureau of the FCC.

**Ownership:** Sinclair Broadcast Group Inc. (Group Owner).

**Began Operation:** November 6, 2002. Station operating under Special Temporary Authority at 17.1-kw max. visual.

**Represented (sales):** Millennium Sales & Marketing.

**Personnel:**

**Jon Lawhead,** General Manager.

**Terry Roberts,** Chief Engineer.

**Mark Ramey,** Promotion Director.

**WSTR-DT BMPCDT-20060630AAG GRANTED: 3/28/2007**



© 2008 Warren Communications News

**City of License:** Cincinnati. **Station DMA:** Cincinnati, OH. **Rank:** 33.

**Nielsen Data:** Not available.



**WEWS-DT**

**Ch. 15**

**Network Service:** ABC.

**Licensee:** Scripps Howard Broadcasting Co., PO Box 5380, 312 Walnut St., 28th Floor, Cincinnati, OH 45201.

**Studio:** 3001 Euclid Ave., Cleveland, OH 44115.

**Mailing Address:** 3001 Euclid Ave., Cleveland, OH 44115.

**Phone:** 216-431-5555. **Fax:** 216-361-1762.

**E-mail:** giveme5@wews.com; rharris@wews.com

**Web Site:** http://www.newsnet5.com

**Technical Facilities:** Channel No. 15 (476-482 MHz). Authorized power: 870-kw max. visual, aural. Antenna: 935-ft above av. terrain, 719-ft. above ground, 1814-ft. above sea level.

Latitude	41°	22'	26"
Longitude	81°	43'	04"

**Transmitter:** 7080 State Rd., Parma.

**Note:** Latitude and longitude coordinates shown are based on the North American Datum of 1927 (NAD 27) as currently required by the Mass Media Bureau of the FCC.

**Ownership:** E. W. Scripps Co. (Group Owner).

**Began Operation:** September 13, 1999.

**Represented (sales):** Eagle Television Sales.

**Represented (legal):** Baker Hostetler LLP.

**Personnel:**

**Ric Harris**, Vice President & General Manager.

**Al McQueen**, Operations Manager.

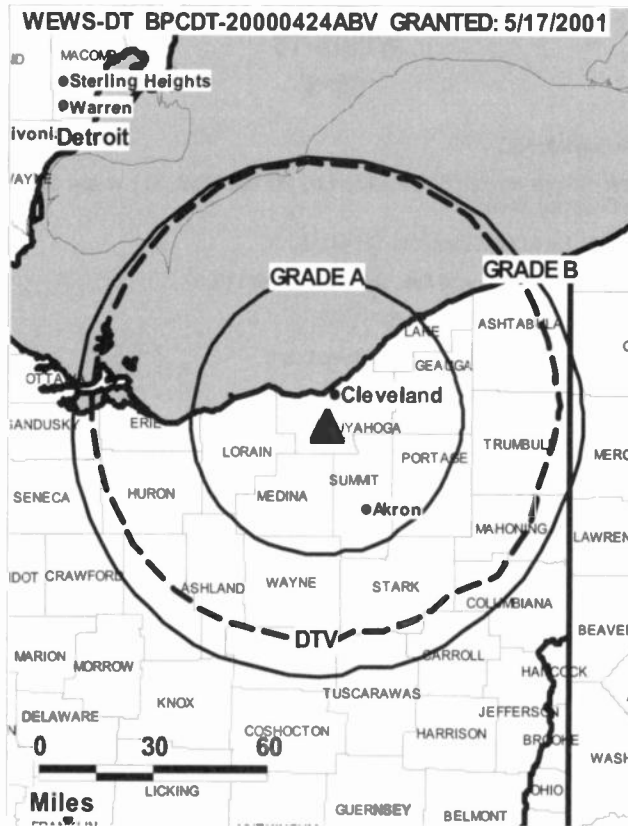
**Jim Rini**, General Sales Manager.

**Joe Fishleigh**, National Sales Manager.

**John Butte**, News Director.

**Jim Baird**, Chief Engineer.

**Mary Reed**, Business Manager.



© 2008 Warren Communications News

**Gary A. Stark**, Program & Research Director.

**Susan Andrella**, Marketing Director.

**Sylvia Cardwell**, Creative Services Director.

**Paul Crow**, Traffic Manager.

**Moreen Bailey-Frater**, Community Affairs Director.

**City of License:** Cleveland. **Station DMA:** Cleveland-Akron (Canton), OH. **Rank:** 17.

**Nielsen Data:** Not available.

**WEWS-TV**  
**Ch. 5**

**Network Service:** ABC.

**Licensee:** Scripps Howard Broadcasting Co., PO Box 5380, 312 Walnut St., 28th Floor, Cincinnati, OH 45201.

**Studio:** 3001 Euclid Ave., Cleveland, OH 44115.

**Mailing Address:** 3001 Euclid Ave., Cleveland, OH 44115.

**Phone:** 216-431-5555. **Fax:** 216-361-1762.

**E-mail:** giveme5@wews.com; rharis@wews.com

**Web Site:** http://www.newsnet5.com

**Technical Facilities:** Channel No. 5 (76-82 MHz). Authorized power: 93.3-kw visual, 9.33-kw aural. Antenna: 1025-ft above av. terrain, 853-ft. above ground, 1950-ft. above sea level.

Latitude 41° 22' 27"  
Longitude 81° 43' 06"

**Transmitter:** 7080 State Rd., Parma.

**Note:** Latitude and longitude coordinates shown are based on the North American Datum of 1927 (NAD 27) as currently required by the Mass Media Bureau of the FCC.

**Multichannel TV Sound:** Stereo only.

**Satellite Earth Stations:** Transmitter RCA; Vertex, 4.6-meter Ku-band; Scientific-Atlanta, 4.6-meter C-band; Scientific-Atlanta, 7-meter C-band; Andrew, 7.3-meter C-band; Satcom Technologies, 9.2-meter C-band; Vertex, Scientific-Atlanta, DX Engineering, Andrew receivers.

**SNG Mobile Dish:** 2.6-meter Ku-band.

**News Services:** CNN Newsource, AP, ABC NewsOne.

**Ownership:** E. W. Scripps Co. (Group Owner).

**Began Operation:** December 17, 1947.

**Represented (sales):** Eagle Television Sales.

**Represented (legal):** Baker Hostetler LLP.

**Personnel:**

**Ric Harris**, Vice President & General Manager.

**Al McQueen**, Operations Manager.

**Jim Rini**, General Sales Manager.

**Joe Fishleigh**, National Sales Manager.

**John Butte**, News Director.

**Jim Baird**, Chief Engineer.

**Mary Reed**, Business Manager.

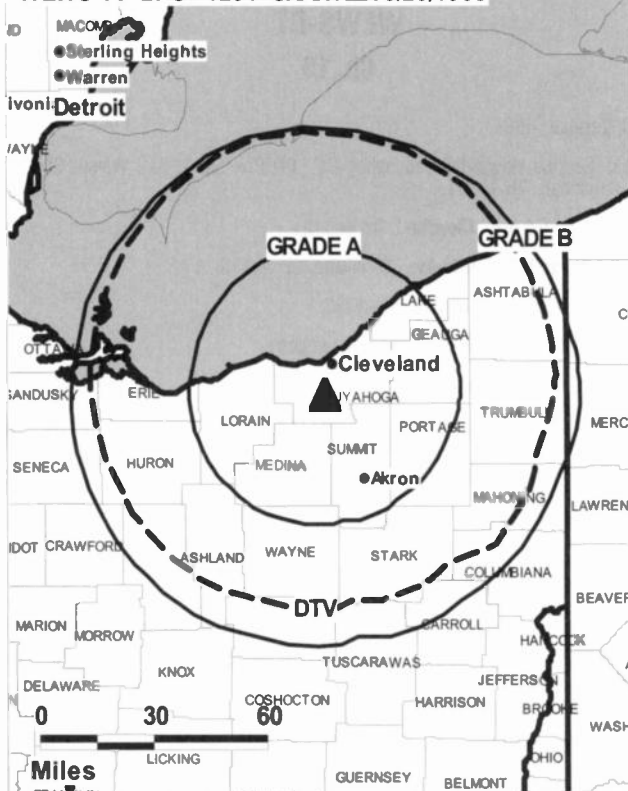
**Gary A. Stark**, Program & Research Director.

**Susan Andrella**, Marketing Director.

**Sylvia Cardwell**, Creative Services Director.

**Paul Crow**, Traffic Manager.

**WEWS-TV BPCT-1291 GRANTED: 5/25/1953**



© 2008 Warren Communications News

**Moreen Bailey-Frater**, Community Affairs Director.

**City of License:** Cleveland. **Station DMA:** Cleveland-Akron (Canton), OH. **Rank:** 17.

Circulation © 2007 Nielsen. Coverage based on Nielsen study.

GrandTotal	Cable TV Households	Non-cable TV Households	Total TV Households
Estimated Station Totals *	1,160,690	537,260	1,697,950
Average Weekly Circulation (2007)	798,628	329,570	1,128,198
Average Daily Circulation (2007)			560,672
Station DMA Total	Cable TV Households	Non-cable TV Households	Total TV Households
Estimated Station Totals *	1,032,750	496,100	1,528,850
Average Weekly Circulation (2007)	768,978	325,510	1,094,488
Average Daily Circulation (2007)			549,739
Other DMA Total	Cable TV Households	Non-cable TV Households	Total TV Households
Estimated Station Totals *	127,940	41,160	169,100
Average Weekly Circulation (2007)	29,650	4,060	33,710
Average Daily Circulation (2007)			10,933

\*Estimated station totals are sums of the Nielsen TV and Cable TV household estimates for each county in which the station registers viewing of more than 5% as per the Nielsen Survey Methods.

**WJW**  
**Ch. 8**

**Network Service:** FOX.

**Licensee:** Fox Television Stations Inc., 5151 Wisconsin Ave. NW, c/o Molly Pauker, Washington, DC 20016.

**Studio:** 5800 S. Marginal Rd., Cleveland, OH 44103.

**Mailing Address:** 5800 S. Marginal Rd., Cleveland, OH 44103.

**Phone:** 216-431-8888. **Fax:** 216-432-4282.

**Web Site:** <http://www.fox8cleveland.com>

**Technical Facilities:** Channel No. 8 (180-186 MHz). Authorized power: 236-kw visual, aural. Antenna: 1093-ft above av. terrain, 837-ft. above ground, 2001-ft. above sea level.

Latitude	41°	21'	47"
Longitude	81°	42'	58"

**Transmitter:** 4501 W. Pleasant Valley Rd., Parma.

**Note:** Latitude and longitude coordinates shown are based on the North American Datum of 1927 (NAD 27) as currently required by the Mass Media Bureau of the FCC.

**Satellite Earth Stations:** Transmitter RCA; Andrew, 4.5-meter Ku-band; Vertex, 6.1-meter Ku-band; Vertex, 6.1-meter Ku-band; Scientific-Atlanta, 7-meter C-band; Vertex receivers.

**SNG Mobile Dish:** 4.5-meter Ku-band, .

**News Services:** Fox NewsEdge, CNN Newsource.

**Ownership:** Fox Television Holdings Inc. (Group Owner).

**Began Operation:** December 17, 1949. Sale to Storer Communications by Empire Coil Co. Inc. (Herbert Mayer) approved by FCC October 27, 1954 (Television Digest, Vol. 10:2, 44). Sale to SCI Television Inc. by Storer Communications approved by FCC August 20, 1987. Transfer to Clifford E. Eley, Trustee approved by FCC September 1, 1992. Transfer to New World Communications approved by FCC April 13, 1993. Transfer to present owner by New World approved by FCC November 7, 1996.

**Represented (legal):** Skadden, Arps, Slate, Meagher & Flom LLP.

**Represented (sales):** Fox Stations Sales Inc.

**Represented (engineering):** Denny & Associates PC.

**Personnel:**

**Michael Renda,** Vice President & General Manager.

**Susan Whealy,** Vice President, Finance.

**Kevin Salyer,** Vice President, Programming & Promotion.

**Paul Perozeni,** General Sales Manager.

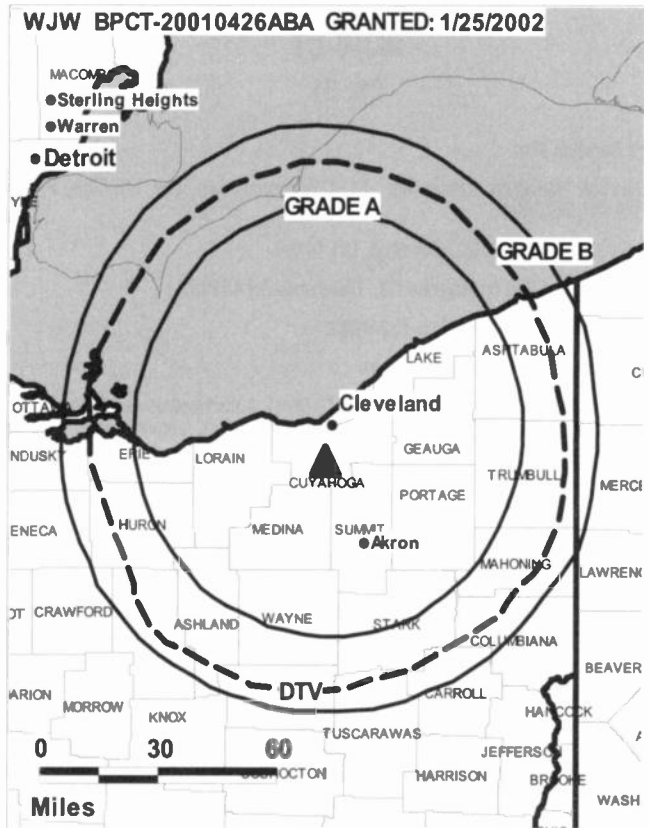
**Barb Toth,** Local Sales Manager.

**Paul Bodamer,** National Sales Manager.

**Greg Easterly,** News Director.

**Tom Creter,** Engineering Director.

**Janice Nimergett,** Traffic Manager.



© 2008 Warren Communications News

**Elzoria Smith,** Human Resource Manager.

**City of License:** Cleveland. **Station DMA:** Cleveland-Akron (Canton), OH. **Rank:** 17.

Circulation © 2007 Nielsen. Coverage based on Nielsen study.

GrandTotal	Cable TV Households	Non-cable TV Households	Total TV Households
Estimated Station Totals *	1,165,390	553,310	1,718,700
Average Weekly Circulation (2007)	766,433	359,456	1,125,889
Average Daily Circulation (2007)			527,432

Station DMA Total	Cable TV Households	Non-cable TV Households	Total TV Households
Estimated Station Totals *	1,032,750	496,100	1,528,850
Average Weekly Circulation (2007)	724,182	352,134	1,076,316
Average Daily Circulation (2007)			510,877

Other DMA Total	Cable TV Households	Non-cable TV Households	Total TV Households
Estimated Station Totals *	132,640	57,210	189,850
Average Weekly Circulation (2007)	42,251	7,322	49,573
Average Daily Circulation (2007)			16,555

\*Estimated station totals are sums of the Nielsen TV and Cable TV household estimates for each county in which the station registers viewing of more than 5% as per the Nielsen Survey Methods.

**WJW-DT**

**Ch. 31**

**Network Service:** FOX.

**Licensee:** Fox Television Stations Inc., 5151 Wisconsin Ave. NW, c/o Molly Pauker, Washington, DC 20016.

**Studio:** 5800 S. Marginal Rd., Cleveland, OH 44103.

**Mailing Address:** 5800 S. Marginal Rd., Cleveland, OH 44103.

**Phone:** 216-431-8888. **Fax:** 216-432-4282.

**Web Site:** <http://www.fox8cleveland.com>

**Technical Facilities:** Channel No. 31 (572-578 MHz). Authorized power: 633-kw max. visual, aural. Antenna: 1033-ft above av. terrain, 748-ft. above ground, 1909-ft. above sea level.

Latitude	41°	21'	47"
Longitude	81°	42'	58"

**Transmitter:** Pleasant Valley & State Rds. intersection, Parma.

**Note:** Latitude and longitude coordinates shown are based on the North American Datum of 1927 (NAD 27) as currently required by the Mass Media Bureau of the FCC.

**Ownership:** Fox Television Holdings Inc. (Group Owner).

**Began Operation:** October 1, 1999. High Definition.

**Represented (legal):** Skadden, Arps, Slate, Meagher & Flom LLP.

**Personnel:**

**Michael Renda**, Vice President & General Manager.

**Susan Whealy**, Vice President, Finance.

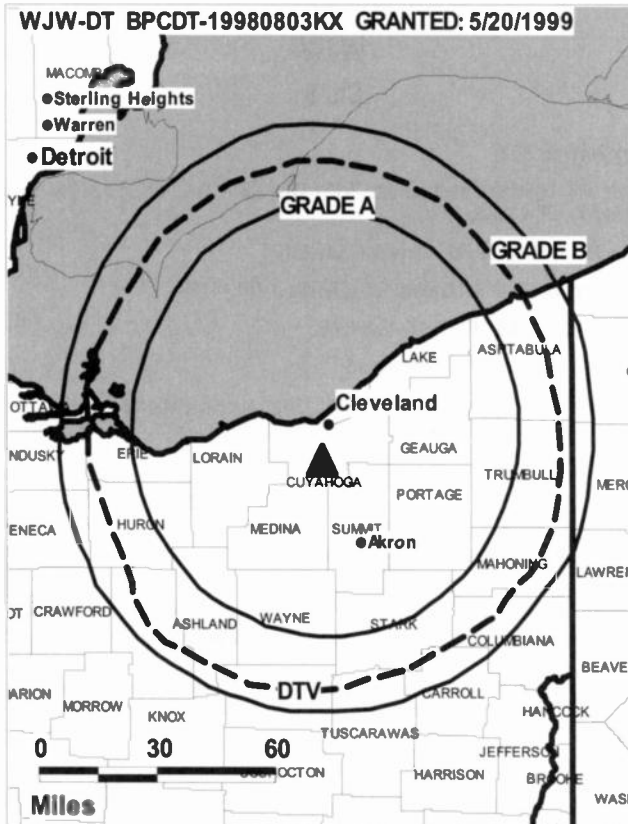
**Kevin Salyer**, Vice President, Programming & Promotion.

**Paul Perozeni**, General Sales Manager.

**Barb Toth**, Local Sales Manager.

**Paul Bodamer**, National Sales Manager.

**Greg Easterly**, News Director.



© 2008 Warren Communications News

**Tom Creter**, Engineering Director.

**Janice Nimergutt**, Traffic Manager.

**Elzoria Smith**, Human Resources Manager.

**City of License:** Cleveland. **Station DMA:** Cleveland-Akron (Canton), OH. **Rank:** 17.

**Nielsen Data:** Not available.

# WKYC-DT

## Ch. 2

**Network Service:** NBC.

**Licensee:** WKYC Holdings Inc., 7950 Jones Branch Dr, c/o Gannett Co., McLean, VA 22102.

**Studio:** 1333 Lakeside Ave., Cleveland, OH 44114.

**Mailing Address:** 1333 Lakeside Ave., Cleveland, OH 44114.

**Phone:** 216-344-3333. **Fax:** 216-344-3314.

**E-mail:** bspectorsky@wkyc.com

**Web Site:** <http://www.wkyc.com>

**Technical Facilities:** Channel No. 2 (54-60 MHz). Authorized power: 8-kw visual, aural. Antenna: 971-ft above av. terrain, 824-ft. above ground, 1864-ft. above sea level.

Latitude	41°	23'	00"
Longitude	81°	41'	21"

**Transmitter:** 6600 Broadview Rd., Parma.

**Note:** Latitude and longitude coordinates shown are based on the North American Datum of 1927 (NAD 27) as currently required by the Mass Media Bureau of the FCC.

**Ownership:** Gannett Co. Inc. (Group Owner).

**Began Operation:** June 15, 1999. High Definition.

**Represented (sales):** Blair Television.

**Represented (engineering):** Cohen Dippell & Everist PC.

**Personnel:**

**Brooke Spectorsky**, President & General Manager.

**Kim Fatca**, Operations Manager.

**Tom Humpage**, General Sales Manager.

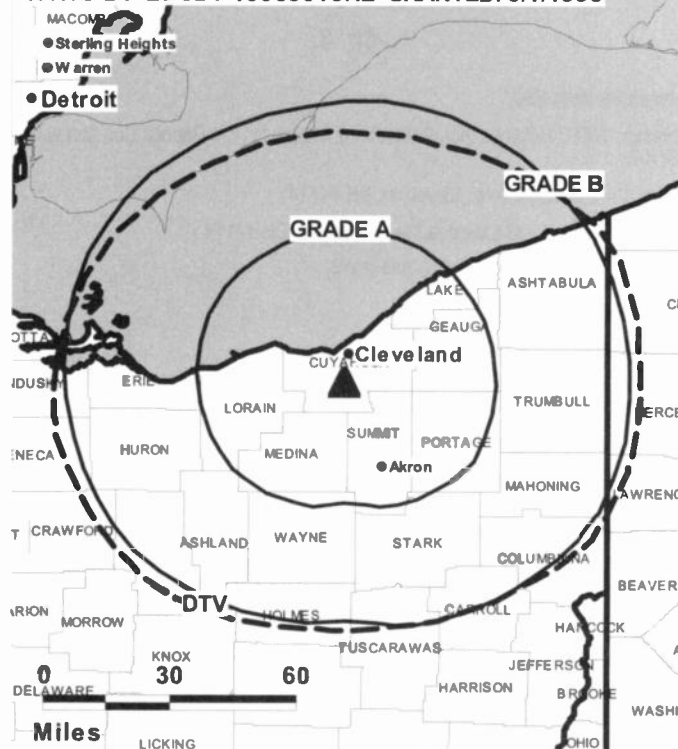
**Dana Nagel**, Local Sales Manager.

**Jill Slavens**, National Sales Manager.

**Dick Moore**, Vice President, News.

**Rex Rickty**, Chief Engineer.

WKYC-DT BPCDT-19980318KE GRANTED: 6/1/1998



© 2008 Warren Communications News

**Scott Andreani**, Chief Financial Officer.

**Terry Moir**, Program Director.

**Micki Burnes**, Marketing & Promotion Director.

**Debbie Pfister**, Traffic Manager.

**City of License:** Cleveland. **Station DMA:** Cleveland-Akron (Canton), OH. **Rank:** 17.

**Nielsen Data:** Not available.

**WKYC-TV**

**Ch. 3**

**Network Service:** NBC.

**Licensee:** WKYC Holdings Inc., 7950 Jones Branch Dr, c/o Gannett Co., McLean, VA 22102.

**Studio:** 1333 Lakeside Ave., Cleveland, OH 44114.

**Mailing Address:** 1333 Lakeside Ave., Cleveland, OH 44114.

**Phone:** 216-344-3333. **Fax:** 216-344-3314.

**E-mail:** bspectorsky@wkyc.com

**Web Site:** http://www.wkyc.com

**Technical Facilities:** Channel No. 3 (60-66 MHz). Authorized power: 93-kw visual, aural. Antenna: 1024-ft above av. terrain, 876-ft. above ground, 1916-ft. above sea level.

Latitude 41° 23' 10"  
Longitude 81° 41' 21"

**Transmitter:** 6600 Broadview Rd., Parma.

**Note:** Latitude and longitude coordinates shown are based on the North American Datum of 1927 (NAD 27) as currently required by the Mass Media Bureau of the FCC.

**Multichannel TV Sound:** Stereo and separate audio program.

**Satellite Earth Stations:** Transmitter Harris; Harris, 3.6-meter; Vertex, 4.6-meter; Harris, 6-meter; Vertex, 6.1-meter; Scientific-Atlanta, 7-meter; Scientific-Atlanta, Harris receivers.

**SNG Mobile Dish:** Andrew, 2.4-meter Ku-band.

**News Services:** NBC News Channel, AP.

**Ownership:** Gannett Co. Inc. (Group Owner).

**Began Operation:** October 31, 1948. Outlet was originally NBC owned-&-operated. Transfer to Westinghouse approved by FCC December 21, 1955 effective January 15, 1956 (Television Digest, Vol. 11:21; 12:3). Transferred from Westinghouse back to NBC under order by FCC February 17, 1965 (Vol. 5:7, 8, 25). Transfer of control from NBC to Multimedia Inc. approved by FCC December 24, 1990 (Vol. 30:12, 53). Transfer of control from Multimedia to Gannett November 30, 1995 (Vol. 35:25, 31).

**Represented (sales):** Blair Television.

**Personnel:**

**Brooke Spectorsky,** President & General Manager.

**Kim Fatica,** Operations Manager.

**Tom Humpage,** General Sales Manager.

**Dana Nagel,** Local Sales Manager.

**Jill Slavens,** National Sales Manager.

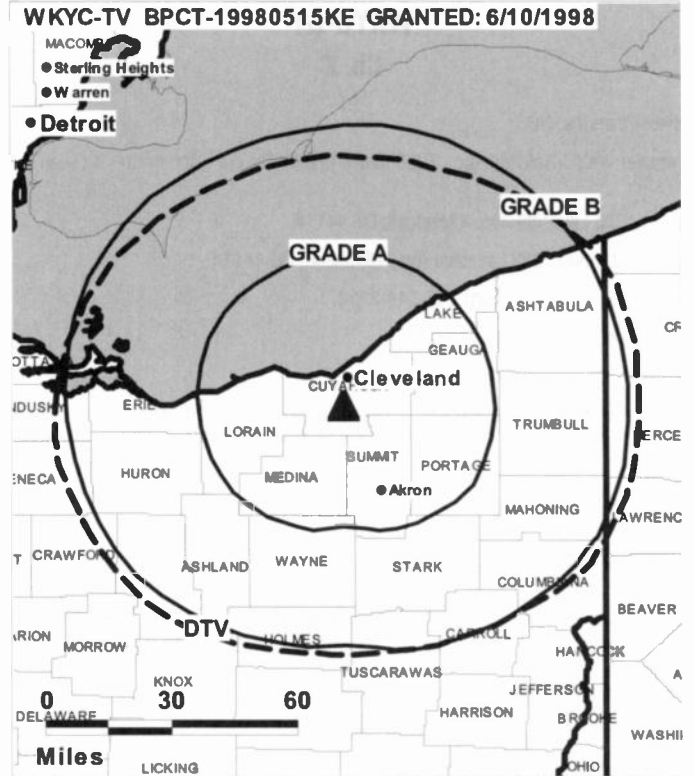
**Dick Moore,** Vice President, News.

**Rex Rickly,** Chief Engineer.

**Scott Andreani,** Chief Financial Officer.

**Terry Molr,** Program Director.

**Micki Byrnes,** Marketing & Promotion Director.



© 2008 Warren Communications News

**Debbie Pfister,** Traffic Manager.

**City of License:** Cleveland. **Station DMA:** Cleveland-Akron (Canton), OH. **Rank:** 17.

Circulation © 2007 Nielsen. Coverage based on Nielsen study.

GrandTotal	Cable TV Households	Non-cable TV Households	Total TV Households
Estimated Station Totals *	1,129,460	554,960	1,684,420
Average Weekly Circulation (2007)	796,985	333,182	1,130,167
Average Daily Circulation (2007)			579,117
Station DMA Total	Cable TV Households	Non-cable TV Households	Total TV Households
Estimated Station Totals *	1,032,750	496,100	1,528,850
Average Weekly Circulation (2007)	774,628	325,020	1,099,648
Average Daily Circulation (2007)			569,953
Other DMA Total	Cable TV Households	Non-cable TV Households	Total TV Households
Estimated Station Totals *	96,710	58,860	155,570
Average Weekly Circulation (2007)	22,357	8,162	30,519
Average Daily Circulation (2007)			9,164

\*Estimated station totals are sums of the Nielsen TV and Cable TV household estimates for each county in which the station registers viewing of more than 5% as per the Nielsen Survey Methods.



**WQHS-DT**

**Ch. 34**

**Network Service:** UNV.

**Grantee:** Univision Cleveland LLC, 1999 Avenue of the Stars, Suite 3050, Los Angeles, CA 90067.

**Studio:** 2861 W. Ridgewood Dr., Parma, OH 44134.

**Mailing Address:** 2861 W. Ridgewood Dr., Parma, OH 44134.

**Phone:** 440-888-0061. **Fax:** 440-888-6551.

**E-mail:** sharonroman@pax.net

**Web Site:** <http://www.univision.net>

**Technical Facilities:** Channel No. 34 (590-596 MHz). Authorized power: 525-kw max. visual, aural. Antenna: 1095-ft above av. terrain, 913-ft. above ground, 1932-ft. above sea level.

Latitude	41°	22'	58"
Longitude	81°	42'	007"

**Note:** Latitude and longitude coordinates shown are based on the North American Datum of 1927 (NAD 27) as currently required by the Mass Media Bureau of the FCC.

**Ownership:** Univision Communications Inc. (Group Owner).

**Began Operation:** Station operating; no on-air date

**Represented (legal):** Covington & Burling.

**Personnel:**

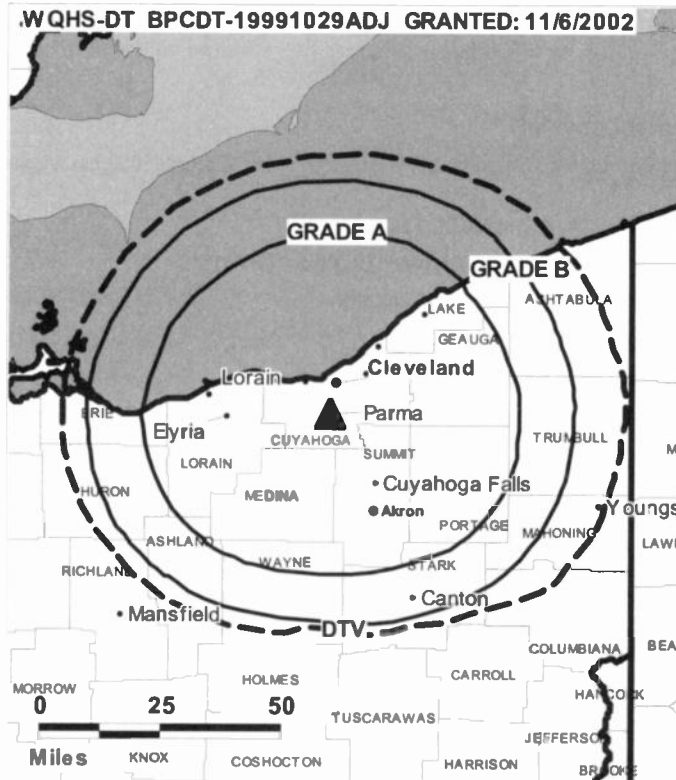
**Diana Bald,** General Manager.

**Sharon Roman,** Sales Manager.

**David E. Smith,** Chief Engineer.

**Bud Bush,** Traffic Manager.

WQHS-DT BPCDT-19991029ADJ GRANTED: 11/6/2002



© 2008 Warren Communications News

**City of License:** Cleveland. **Station DMA:** Cleveland-Akron (Canton), OH. **Rank:** 17.

**Nielsen Data:** Not available.

**WQHS-TV**

**Ch. 61**

**Network Service:** UNV.

**Licensee:** Univision Cleveland LLC, 1999 Avenue of the Stars, Suite 3050, Los Angeles, CA 90067.

**Studio:** 2861 W. Ridgewood Dr., Parma, OH 44134.

**Mailing Address:** 2861 W. Ridgewood Dr., Parma, OH 44134.

**Phone:** 440-888-0061. **Fax:** 440-888-6551.

**E-mail:** sharonroman@pax.net

**Web Site:** http://www.univision.net

**Technical Facilities:** Channel No. 61 (752-758 MHz). Authorized power: 2000-kw max. visual, 200-kw aural. Antenna: 1160-ft above av. terrain, 1029-ft. above ground, 2049-ft. above sea level.

Latitude 41° 22' 58"  
 Longitude 81° 42' 07"

**Transmitter:** 2861 W. Ridgewood Dr., Parma.

**Note:** Latitude and longitude coordinates shown are based on the North American Datum of 1927 (NAD 27) as currently required by the Mass Media Bureau of the FCC.

**Multichannel TV Sound:** Stereo only.

**Satellite Earth Stations:** Transmitter RCA; Scientific-Atlanta, 3.7-meter Ku & C-band; Harris, 6.1-meter C-band; Vertex, 6.2-meter C-band; W/A-Com, Harris receivers.

**Ownership:** Univision Communications Inc. (Group Owner).

**Began Operation:** January 13, 1981. Transfer of control to Broadcasting Media Partners Inc. approved by FCC March 27, 2007. Sale to present owner by USA Broadcasting approved by FCC May 21, 2001. Sale to USA Broadcasting by Channel Communications approved by FCC November 6, 1986. Sale to Channel Communications Inc. by Cleveland Associates Co. approved by FCC July 26, 1984. Sale to Cleveland Associates approved by FCC November 26, 1980.

**Represented (legal):** Covington & Burling.

**Personnel:**

**Diana Bald,** General Manager.

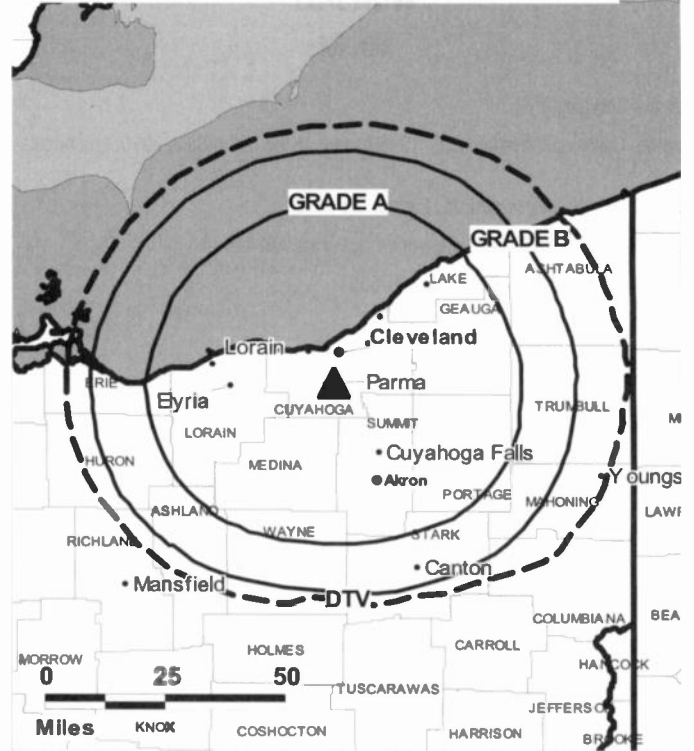
**Sharon Roman,** Sales Manager.

**David E. Smith,** Chief Engineer.

**Bud Bush,** Traffic Manager.

**City of License:** Cleveland. **Station DMA:** Cleveland-Akron (Canton), OH. **Rank:** 17.

**.WQHS-TV BMPCT-19790907KF GRANTED: 4/23/1980**



© 2008 Warren Communications News

Circulation © 2007 Nielsen. Coverage based on Nielsen study.

GrandTotal	Cable TV Households	Non-cable TV Households	Total TV Households
Estimated Station Totals *	12,410	0	12,410
Average Weekly Circulation (2007)	1,005	0	1,005
Average Daily Circulation (2007)			298

Station DMA Total	Cable TV Households	Non-cable TV Households	Total TV Households
Estimated Station Totals *	12,410	0	12,410
Average Weekly Circulation (2007)	1,005	0	1,005
Average Daily Circulation (2007)			298

\*Estimated station totals are sums of the Nielsen TV and Cable TV household estimates for each county in which the station registers viewing of more than 5% as per the Nielsen Survey Methods.

### WBNS-DT Ch. 21

**Network Service:** CBS.

**Licensee:** WBNS-TV Inc., 770 Twin Rivers Dr., Columbus, OH 43215.

**Studio:** 770 Twin Rivers Dr., Columbus, OH 43215.

**Mailing Address:** PO Box 1010, Columbus, OH 43216.

**Phone:** 614-460-3700. **Fax:** 614-460-3789.

**E-mail:** tom.griesdom

**Web Site:** <http://www.10tv.com>

**Technical Facilities:** Channel No. 21 (512-518 MHz). Authorized power: 1000-kw max. visual, aural, 915-ft. above ground, 997-ft. above sea level.

Latitude	39°	58'	16"
Longitude	83°	01'	40"

**Transmitter:** 770 Twin Rivers Dr.

**Note:** Latitude and longitude coordinates shown are based on the North American Datum of 1927 (NAD 27) as currently required by the Mass Media Bureau of the FCC.

**Ownership:** Dispatch Broadcast Group (Group Owner).

**Began Operation:** September 5, 1998. High Definition.

**Represented (sales):** Blair Television.

**Represented (legal):** Sidley Austin LLP.

**Represented (engineering):** Cohen Dippell & Everist PC.

**Personnel:**

Thomas Griesdorn, Vice President & General Manager.

Frank Willson, Operations Director.

Mike Berry, Broadcast Operations Manager.

Chuck DeVendra, Sales Director.

Jon Myers, Local Sales Manager.

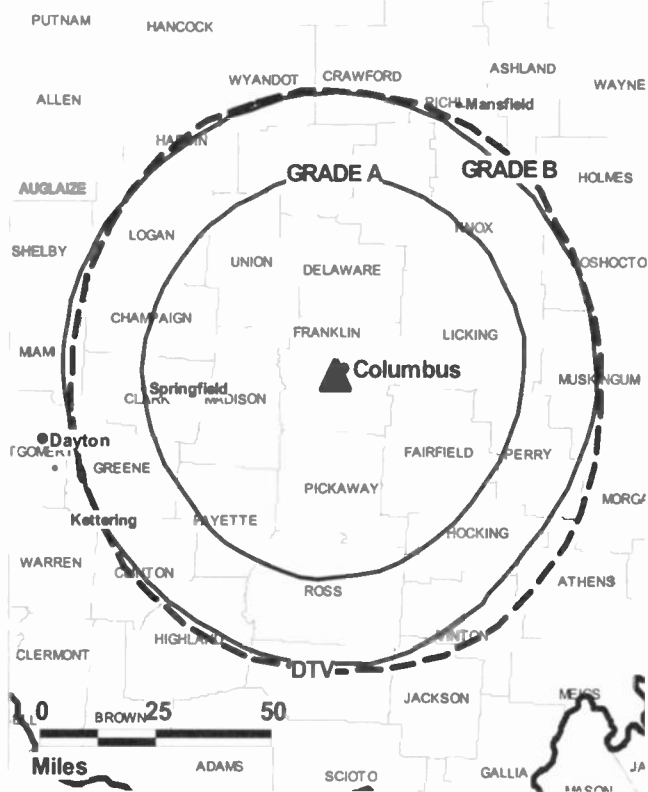
Pat Wise, National Sales Manager.

John Cardenas, News Director.

Marvin Born, Vice President of Engineering.

Ken Eyerman, Chief Engineer.

### WBNS-DT BPCDT-20000425AAZ GRANTED: 6/4/2001



**Brad Campbell, Controller.**

**Beth Johnson, Program Coordinator.**

**Doug Jones, On-Air Promotions Manager.**

**Tim Londergan, Research Director.**

**Christopher Brown, Creative Services Director.**

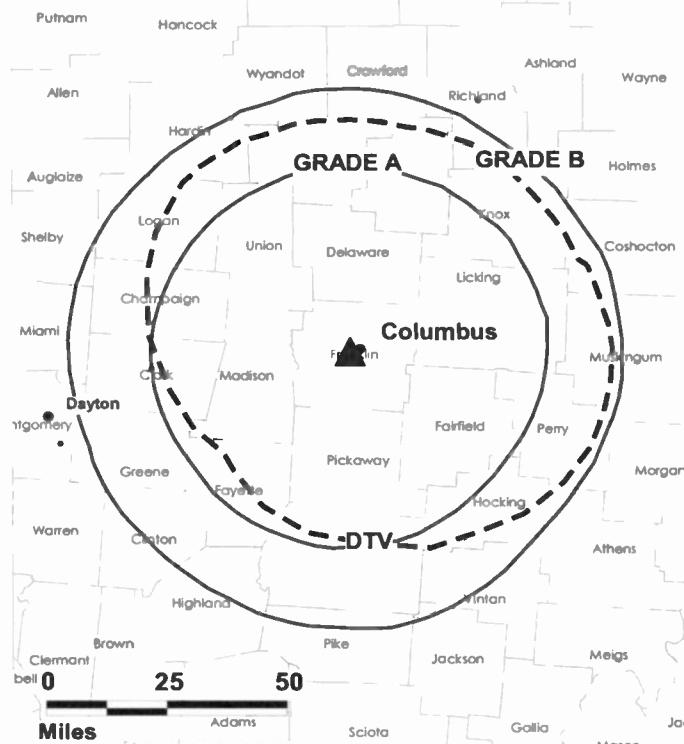
**Molly Ducey, Traffic Manager.**

**City of License:** Columbus. **Station DMA:** Columbus, OH. **Rank:** 32.

**Nielsen Data:** Not available.

**WBNS-TV****Ch. 10****Network Service:** CBS.**Licensee:** WBNS-TV Inc., 770 Twin Rivers Dr., Columbus, OH 43215.**Studio:** 770 Twin Rivers Dr., Columbus, OH 43215.**Mailing Address:** PO Box 1010, Columbus, OH 43216.**Phone:** 614-460-3700. **Fax:** 614-460-3789.**E-mail:** tom.griesdom@10tv.com**Web Site:** http://www.10tv.com**Technical Facilities:** Channel No. 10 (192-198 MHz). Authorized power: 316-kw visual, 31.6-kw aural. Antenna: 945-ft above av. terrain, 1029-ft. above ground, 1749-ft. above sea level.

Latitude	39°	58'	16"
Longitude	83°	01'	40"

**Transmitter:** 766 Twin Rivers Dr.**Note:** Latitude and longitude coordinates shown are based on the North American Datum of 1927 (NAD 27) as currently required by the Mass Media Bureau of the FCC.**Multichannel TV Sound:** Stereo and separate audio program.**Satellite Earth Stations:** Transmitter RCA; Harris, 6.1-meter Ku-band; Harris, 6.1-meter C-band; Vertex, 8.8-meter C-band; Standard Agile Omni receivers.**AM Affiliate:** WBNS, 5-kw (1-kw night), 1460 kHz.**FM Affiliate:** WBNS-FM, 16-kw, 97.1 MHz (No. 246), 780-ft.**News Services:** UPI, CNN Newsource, CBS Newspath, AP.**Ownership:** Dispatch Broadcast Group (Group Owner).**Began Operation:** October 5, 1949.**Represented (sales):** Blair Television.**Represented (legal):** Sidley Austin LLP.**Represented (engineering):** Cohen Dippell & Everist PC.**Personnel:****Thomas Griesdom**, Vice President & General Manager.**Frank Willson**, Operations Director.**Mike Berry**, Broadcast Operations Manager.**Chuck DeVendra**, Sales Director.**Jon Myers**, Local Sales Manager.**Pat Wise**, National Sales Manager.**John Cardenas**, News Director.**Marvin Born**, Vice President of Engineering.**Ken Eyerman**, Chief Engineer.**Brad Campbell**, Controller.**Beth Johnson**, Program Coordinator.**Tim Londergan**, Research Director.**WBNS-TV BMPCT-800507KF GRANTED: 3/30/81** Medina

© 2008 Warren Communications News

**Christopher Brown**, Creative Services Director.**Molly Ducey**, Traffic Manager.**Doug Jones**, On-Air Promotion Director.**City of License:** Columbus. **Station DMA:** Columbus, OH. **Rank:** 32.

Circulation © 2007 Nielsen. Coverage based on Nielsen study.

GrandTotal	Cable TV Households	Non-cable TV Households	Total TV Households
Estimated Station Totals *	936,270	384,440	1,320,710
Average Weekly Circulation (2007)	586,829	213,045	799,874
Average Daily Circulation (2007)			426,428
Station OMA Total	Cable TV Households	Non-cable TV Households	Total TV Households
Estimated Station Totals *	610,060	286,480	896,540
Average Weekly Circulation (2007)	474,201	198,085	672,286
Average Daily Circulation (2007)			376,956
Other OMA Total	Cable TV Households	Non-cable TV Households	Total TV Households
Estimated Station Totals *	326,210	97,960	424,170
Average Weekly Circulation (2007)	112,628	14,960	127,588
Average Daily Circulation (2007)			49,472

\*Estimated station totals are sums of the Nielsen TV and Cable TV household estimates for each county in which the station registers viewing of more than 5% as per the Nielsen Survey Methods.

**WCMH-DT**  
**Ch. 14**

**Network Service:** NBC.

**Licensee:** Media General Communications Holdings LLC, 333 E Franklin St, Richmond, VA 23219.

**Studio:** 3165 Olentangy River Rd., Columbus, OH 43202.

**Mailing Address:** PO Box 4, Columbus, OH 43216.

**Phone:** 614-263-4444. **Fax:** 614-447-9107.

**E-mail:** nbc4columbus@nbc.com

**Web Site:** <http://www.nbc4i.com>

**Technical Facilities:** Channel No. 14 (470-476 MHz). Authorized power: 902-kw max. visual, aural. Antenna: 866-ft above av. terrain, 941-ft. above ground, 1661-ft. above sea level.

Latitude	39°	58'	16"
Longitude	83°	01'	40"

**Note:** Latitude and longitude coordinates shown are based on the North American Datum of 1927 (NAD 27) as currently required by the Mass Media Bureau of the FCC.

**Ownership:** Media General Inc. (Group Owner).

**Began Operation:** Standard Definition. Station operating; no on-air date.

**Represented (legal):** Dow Lohnes PLLC.

**Personnel:**

**Michael W. Cash,** Vice President, Sales.

**Stan Sanders,** Vice President, News.

**Janna Buckey,** Vice President, Creative Services.

**Ken Lubker,** Local Sales Manager.

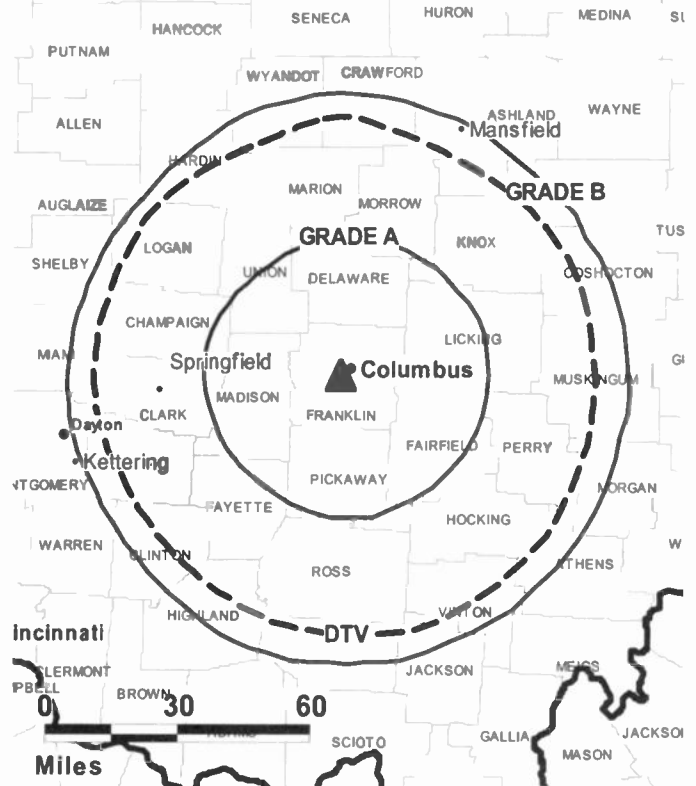
**Julee Clark,** National Sales Manager.

**Debra Grivois,** Engineering & Operations Director.

**Vince Ekleberry,** Director of Finance.

**Jean Nemeti,** Programming & Community Relations Director.

**WCMH-DT BPCDT-19991101ADH GRANTED: 6/7/2000**



© 2008 Warren Communications News

**Dana Pearson,** Marketing Services Manager.

**Sherry Cook,** Traffic Manager.

**Stephanie Crawford,** Human Resources Director.

**City of License:** Columbus. **Station DMA:** Columbus, OH. **Rank:** 32.

**Nielsen Data:** Not available.

**WCMH-TV**

**Ch. 4**

**Network Service:** NBC.

**Licensee:** Media General Communications Holdings LLC, 333 E Franklin St, Richmond, VA 23219.

**Studio:** 3165 Olentangy River Rd., Columbus, OH 43202.

**Mailing Address:** PO Box 4, Columbus, OH 43216.

**Phone:** 614-263-4444. **Fax:** 614-447-9107.

**E-mail:** nbc4columbus@nbc.com

**Web Site:** http://www.nbc4i.com

**Technical Facilities:** Channel No. 4 (66-72 MHz). Authorized power: 95.5-kw visual, 15-kw aural. Antenna: 899-ft above av. terrain, 986-ft. above ground, 1706-ft. above sea level.

Latitude 39° 58' 16"  
Longitude 83° 01' 40"

**Transmitter:** 766 Twin Rivers Dr., Columbus.

**Note:** Latitude and longitude coordinates shown are based on the North American Datum of 1927 (NAD 27) as currently required by the Mass Media Bureau of the FCC.

**Multichannel TV Sound:** Stereo only.

**Satellite Earth Stations:** Transmitter RCA; Vertex, 4.6-meter Ku-band; Harris, 5-meter Ku-band; Scientific-Atlanta, 10-meter C-band; Scientific-Atlanta, Harris, DX Antenna receivers.

**News Services:** NBC News Channel, AP.

**LMA:** Local marketing agreement with WWHO (W), Chillicothe.

**Ownership:** Media General Inc. (Group Owner).

**Began Operation:** April 3, 1949. Sale to The Outlet Co. by Avco Broadcasting Corp. approved by FCC December 22, 1975. Sale to Rockefeller Group Inc. by The Outlet Co. approved by FCC November 23, 1983. Sale to Seward Acquisition Corp. (Outlet Communications Inc.) by Rockefeller Group Inc. approved by FCC April 29, 1986. Sale to NBC Inc. by The Outlet Co. approved by FCC November 13, 1995. Sale to present owner by NBC Universal approved by FCC May 23, 2006.

**Represented (legal):** Dow Lohnes PLLC.

**Represented (sales):** NBC TV Spot Sales.

**Personnel:**

**Stan Sanders,** Vice President, News.

**Michael W. Cash,** Vice President, Sales.

**Janna Buckey,** Vice President, Creative Services.

**Ken Lubker,** Local Sales Manager.

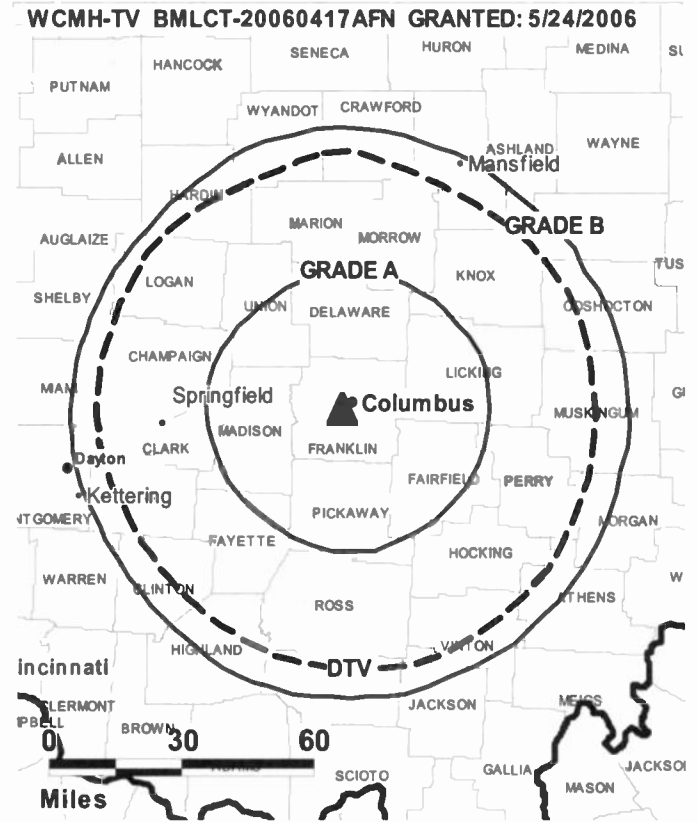
**Julee Clark,** National Sales Manager.

**Debra Grivois,** Engineering & Operations Director.

**Vince Ekeberry,** Director of Finance.

**Jean Nemeti,** Programming & Community Relations Director.

**Dana Pearson,** Marketing Services Manager.



© 2008 Warren Communications News

**Sherry Cook,** Traffic Manager.

**Stephanie Crawford,** Human Resources Director.

**City of License:** Columbus. **Station DMA:** Columbus, OH. **Rank:** 32.

Circulation © 2007 Nielsen. Coverage based on Nielsen study.

GrandTotal	Cable TV Households	Non-cable TV Households	Total TV Households
Estimated Station Totals *	765,330	303,640	1,068,970
Average Weekly Circulation (2007)	464,045	185,057	649,102
Average Daily Circulation (2007)			332,821
Station DMA Total	Cable TV Households	Non-cable TV Households	Total TV Households
Estimated Station Totals *	610,060	277,650	887,710
Average Weekly Circulation (2007)	430,877	181,006	611,883
Average Daily Circulation (2007)			319,981
Other DMA Total	Cable TV Households	Non-cable TV Households	Total TV Households
Estimated Station Totals *	155,270	25,990	181,260
Average Weekly Circulation (2007)	33,168	4,051	37,219
Average Daily Circulation (2007)			12,840

\*Estimated station totals are sums of the Nielsen TV and Cable TV household estimates for each county in which the station registers viewing of more than 5% as per the Nielsen Survey Methods.

**WSYX**  
**Ch. 6**

**Network Service:** ABC.

**Licensee:** WSYX Licensee Inc., 10706 Beaver Dam Rd., Cockeysville, MD 21030.

**Studio:** 1261 Dublin Rd., Columbus, OH 43215.

**Mailing Address:** 1261 Dublin Rd., Columbus, OH 43215.

**Phone:** 614-481-6666. **Fax:** 614-481-6828.

**E-mail:** rwhite@sbgnet.com

**Web Site:** http://www.wsyx6.com

**Technical Facilities:** Channel No. 6 (82-88 MHz). Authorized power: 100-kw visual, 20-kw aural. Antenna: 938-ft above av. terrain, 1006-ft. above ground, 1716-ft. above sea level.

Latitude 39° 56' 16"  
Longitude 83° 01' 16"

**Transmitter:** Stimmel Rd., 0.62-mi. W of Interstate 71, Franklin County.

**Note:** Latitude and longitude coordinates shown are based on the North American Datum of 1927 (NAD 27) as currently required by the Mass Media Bureau of the FCC.

**Satellite Earth Stations:** Transmitter RCA; Andrew, 4.5-meter C-band; Superior, 5-meter KC-band; Andrew, 7.3-meter C-band; Harris, 9-meter C-band; Standard Communications, Harris, Avantek receivers.

**News Services:** AP, ABC NewsOne.

**LMA:** Local marketing agreement with WTTE (F), Columbus, OH.

**Ownership:** Sinclair Broadcast Group Inc. (Group Owner).

**Began Operation:** September 29, 1949. Sale to Taft Broadcasting by Picture Waves Inc. approved by FCC February 25, 1953 (Television Digest, Vol. 9:9). Sale to Anchor Media Holdings Ltd. approved by FCC December 3, 1987. Transfer of control to Continental Broadcasting Ltd. approved by FCC June 30, 1993. Sale to Better Communications Inc. approved by FCC July 29, 1994 (Vol. 34:20). Sale to present owner from Better Communications approved by FCC July 23, 1993 (Vol. 38:16, 30).

**Represented (sales):** Millennium Sales & Marketing.

**Represented (legal):** Hogan & Hartson LLP.

**Represented (engineering):** Carl T. Jones Corp.

**Personnel:**

**Dan Mellon**, General & Station Manager.

**Dan Carpenter**, Engineering & Operations Director.

**Tony D'Angelo**, Director of Sales.

**Lorie Luthman**, General Sales Manager.

**Gary Bogal**, Local Sales Manager.

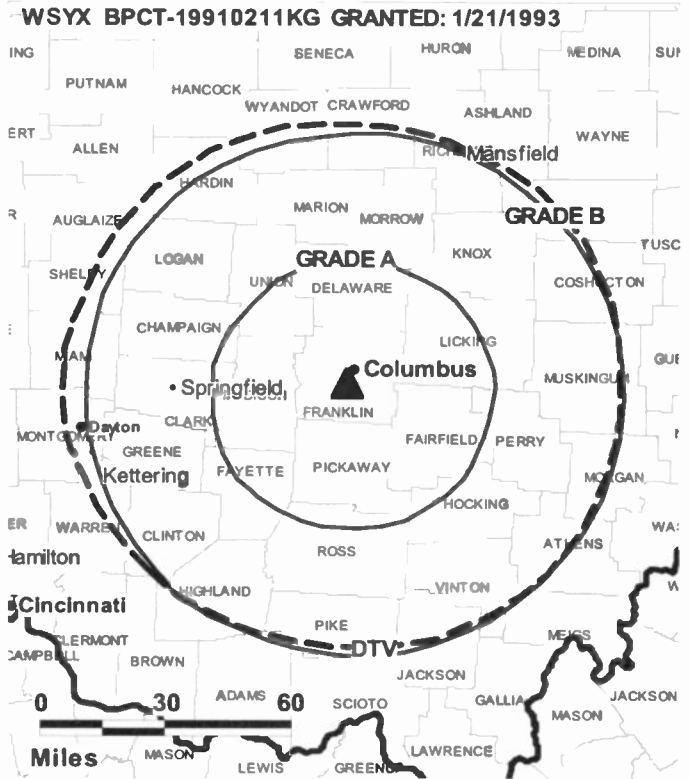
**Shawn Monalas**, National Sales Manager.

**David Silverstein**, News Director.

**Rick Smith**, Business Affairs Director.

**Rick White**, Programming Coordinator.

**Mike Hansen**, Promotion & Marketing Director.



© 2008 Warren Communications News

**Christine Thielman**, Production Manager.

**Harshita Patel**, Research Director.

**Linda Seiler**, Traffic Manager.

**City of License:** Columbus. **Station DMA:** Columbus, OH. **Rank:** 32.

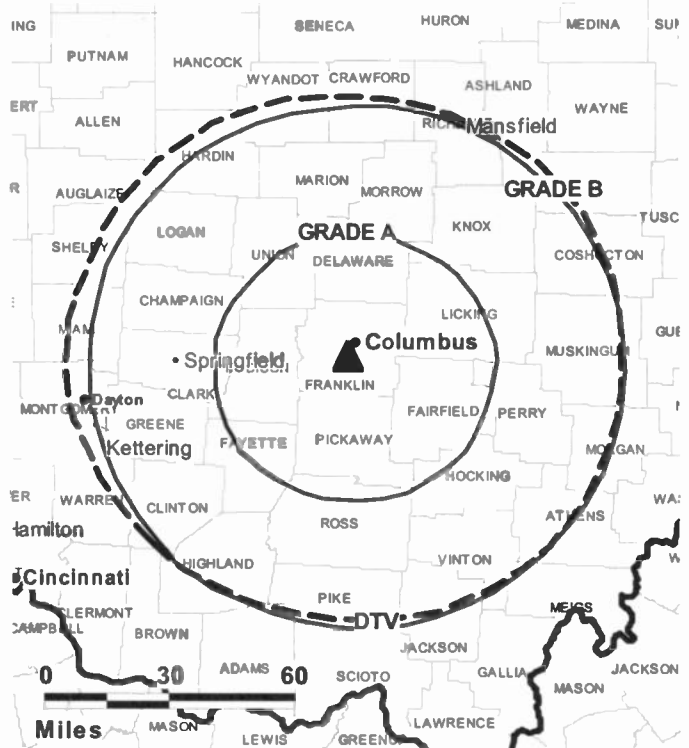
Circulation © 2007 Nielsen. Coverage based on Nielsen study.

GrandTotal	Cable TV Households	Non-cable TV Households	Total TV Households
Estimated Station Totals *	824,290	303,640	1,127,930
Average Weekly Circulation (2007)	470,413	173,022	643,435
Average Daily Circulation (2007)			264,336
Station DMA Total	Cable TV Households	Non-cable TV Households	Total TV Households
Estimated Station Totals *	610,060	277,650	887,710
Average Weekly Circulation (2007)	407,833	167,278	575,111
Average Daily Circulation (2007)			244,911
Other DMA Total	Cable TV Households	Non-cable TV Households	Total TV Households
Estimated Station Totals *	214,230	25,990	240,220
Average Weekly Circulation (2007)	62,580	5,744	68,324
Average Daily Circulation (2007)			19,425

\*Estimated station totals are sums of the Nielsen TV and Cable TV household estimates for each county in which the station registers viewing of more than 5% as per the Nielsen Survey Methods.

**WSYX-DT****Ch. 13****Network Service:** MNT, ABC.**Licensee:** WSYX Licensee Corp., 10706 Beaver Dam Rd., Cockeysville, MD 21030.**Studio:** 1261 Dublin Rd., Columbus, OH 43215.**Mailing Address:** 1261 Dublin Rd., Columbia, OH 43215.**Phone:** 614-481-6666. **Fax:** 614-481-6624.**E-mail:** rwhite@sbgnet.com**Web Site:** <http://www.wsyx6.com>**Technical Facilities:** Channel No. 13 (210-216 MHz). Authorized power: 59-kw visual, aural. Antenna: 938-ft above av. terrain, 1001-ft. above ground, 1716-ft. above sea level.

Latitude	39°	56'	14"
Longitude	83°	01'	16"

**Note:** Latitude and longitude coordinates shown are based on the North American Datum of 1927 (NAD 27) as currently required by the Mass Media Bureau of the FCC.**Ownership:** Sinclair Broadcast Group Inc. (Group Owner).**Began Operation:** October 21, 2002. Station operating.**Represented (sales):** Millennium Sales & Marketing.**Personnel:****Dan Mellon**, General & Station Manager.**Dan Carpenter**, Engineering & Operations Director.**Tony D'Angelo**, Director of Sales.**Lorie Luthman**, General Sales Manager.**Gary Bogal**, Local Sales Director.**Shawn Monatas**, National Sales Manager.**David Silverstein**, News Director.**Rick Smith**, Business Affairs Director.**Rick White**, Programming Coordinator.**WSYX-DT BPCDT-19991025AEO GRANTED: 9/28/2001**

© 2008 Warren Communications News

**Mike Hansen**, Promotion & Marketing Director.**Christine Thielman**, Production Manager.**Harshita Patel**, Research Director.**Linda Seiler**, Traffic Manager.**City of License:** Columbus. **Station DMA:** Columbus, OH. **Rank:** 32.**Nielsen Data:** Not available.



**WTTE**  
**Ch. 28**

**Network Service:** FOX.

**Licensee:** Columbus (WTTE-TV) Licensee Inc., 2000 W. 41st St., Baltimore, MD 21211.

**Studio:** 1261 Dublin Rd., Columbus, OH 43215.

**Mailing Address:** 1261 Dublin Rd., Columbus, OH 43215.

**Phone:** 614-481-6666. **Fax:** 614-481-6828.

**E-mail:** rwhite@sbgnet.com

**Web Site:** http://www.wtte28.com

**Technical Facilities:** Channel No. 28 (554-560 MHz). Authorized power: 1440-kw max. visual, aural. Antenna: 876-ft above av. terrain, 938-ft. above ground, 1654-ft. above sea level.

Latitude 39° 56' 14"  
Longitude 83° 00' 16"

**Note:** Latitude and longitude coordinates shown are based on the North American Datum of 1927 (NAD 27) as currently required by the Mass Media Bureau of the FCC.

**Satellite Earth Stations:** Transmitter Comark; Harris, 3-meter Ku-band; Harris, 6.1-meter; Comtech, 7.3-meter; Standard Communications, Microdyne receivers.

**News Service:** UPI.

**LMA:** Local marketing agreement with WSYX (A), Columbus.

**Ownership:** Cunningham Broadcasting Corp. (Group Owner).

**Began Operation:** June 1, 1984. Sale to Glencairn Ltd. Broadcast Properties by Sinclair Communications Inc. approved by FCC October 24, 1997. Sale to present owner by Glencairn Ltd. Broadcast Properties approved by FCC December 10, 2001. Proposed sales to Sinclair Broadcast Group Inc. dismissed by FCC February 26, 2004 and September 13, 2002.

**Represented (sales):** Millennium Sales & Marketing.

**Represented (legal):** Pillsbury Winthrop Shaw Pittman LLP.

**Represented (engineering):** Carl T. Jones Corp.

**Personnel:**

**Dan Mellon,** General Manager.

**Dan Carpenter,** Engineering & Operations Director.

**Tony D'Angelo,** Sales Director.

**Stephanie Woodruff,** Local Sales Manager.

**Jeff Avon,** National Sales Manager.

**David Silverstein,** News Director.

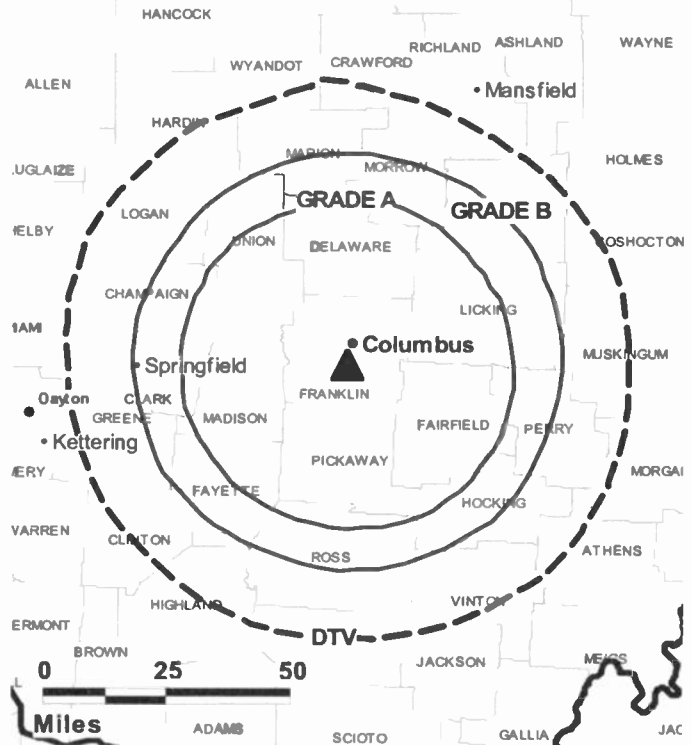
**Rick Smith,** Business Affairs Director.

**Rick White,** Programming Coordinator.

**Mike Hansen,** Promotion & Marketing Director.

**Harshita Patel,** Research Director.

**WTTE BPCT-20011018AGK GRANTED: 3/6/2002**



**Linda Seiler,** Traffic Manager.

**Eric Clark,** Community Affairs Director.

**City of License:** Columbus. **Station DMA:** Columbus, OH. **Rank:** 32.

Circulation © 2007 Nielsen. Coverage based on Nielsen study.

GrandTotal	Cable TV Households	Non-cable TV Households	Total TV Households
Estimated Station Totals *	656,920	313,930	970,850
Average Weekly Circulation (2007)	403,567	164,475	568,042
Average Daily Circulation (2007)			231,590
Station DMA Total	Cable TV Households	Non-cable TV Households	Total TV Households
Estimated Station Totals *	610,060	277,650	887,710
Average Weekly Circulation (2007)	383,457	159,053	542,510
Average Daily Circulation (2007)			221,520
Other DMA Total	Cable TV Households	Non-cable TV Households	Total TV Households
Estimated Station Totals *	46,860	36,280	83,140
Average Weekly Circulation (2007)	20,110	5,422	25,532
Average Daily Circulation (2007)			10,070

\*Estimated station totals are sums of the Nielsen TV and Cable TV household estimates for each county in which the station registers viewing of more than 5% as per the Nielsen Survey Methods.

**WTTE-DT**  
**Ch. 36**

**Network Service:** FOX.

**Grantee:** Columbus (WTTE-TV) Licensee Inc., 2000 W. 41st St., Baltimore, MD 21211.

**Studio:** 1261 Dublin Rd., Columbus, OH 43215.

**Mailing Address:** 1261 Dublin Rd., Columbus, OH 43215.

**Phone:** 614-481-6666. **Fax:** 614-481-6828.

**E-mail:** rwhite@sbgnet.com

**Web Site:** <http://www.wtte28.com>

**Technical Facilities:** Channel No. 36 (602-608 MHz). Authorized power: 1000-kw max. visual, aural. Antenna: 889-ft above av. terrain, 951-ft. above ground, 1667-ft. above sea level.

Latitude	39°	56'	14"
Longitude	83°	01'	16"

**Note:** Latitude and longitude coordinates shown are based on the North American Datum of 1927 (NAD 27) as currently required by the Mass Media Bureau of the FCC.

**Ownership:** Cunningham Broadcasting Corp. (Group Owner).

**Began Operation:** October 28, 2002.

**Represented (sales):** Millennium Sales & Marketing.

**Personnel:**

**Dan Mellon**, General Manager.

**Dan Carpenter**, Engineering & Operations Director.

**Tony D'Angelo**, Sales Director.

**Stephanie Woodruff**, Local Sales Manager.

**Jeff Avon**, National Sales Manager.

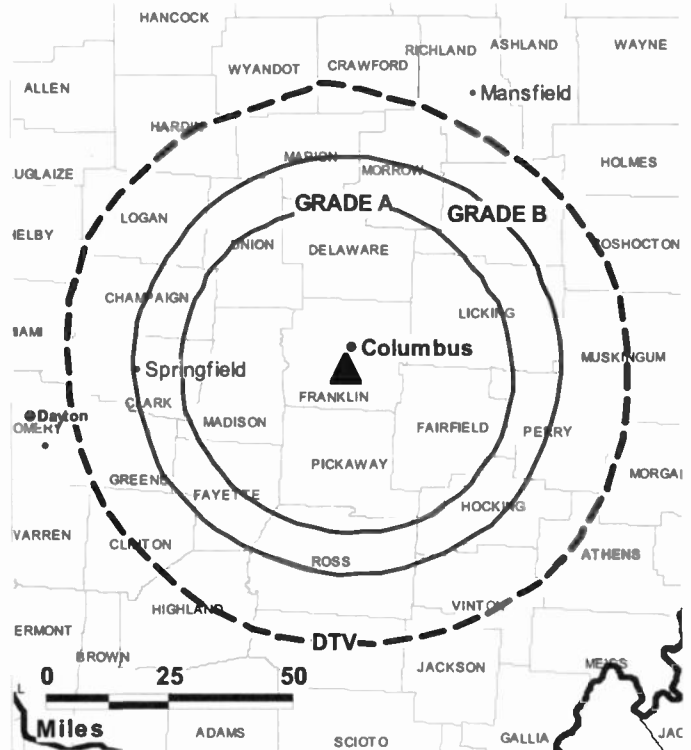
**David Silverstein**, News Director.

**Rick Smith**, Business Affairs Director.

**Rick White**, Programming Coordinator.

**Mike Hansen**, Promotion & Marketing Director.

**WTTE-DT BPCDT-19991029AGZ GRANTED: 4/5/2002**



© 2008 Warren Communications News

**Harshita Patel**, Research Director.

**Linda Seiler**, Traffic Manager.

**Eric Clark**, Community Affairs Director.

**City of License:** Columbus. **Station DMA:** Columbus, OH. **Rank:** 32.

**Nielsen Data:** Not available.

**WDTN**  
**Ch. 2**

**Network Service:** NBC.

**Licensee:** WDTN Broadcasting LLC, 4 Richmond Square, Suite 200, Providence, RI 02906.

**Studio:** 4595 S. Dixie Ave., Dayton, OH 45439.

**Mailing Address:** PO Box 741, Dayton, OH 45401.

**Phone:** 937-293-2101. **Fax:** 937-294-6542.

**E-mail:** atkinson@wdtn.com

**Web Site:** http://www.wdtn.com

**Technical Facilities:** Channel No. 2 (54-60 MHz). Authorized power: 100-kw visual, 20-kw aural. Antenna: 1000-ft above av. terrain, 960-ft. above ground, 1917-ft. above sea level.

Latitude 39° 43' 07"  
Longitude 84° 15' 22"

**Transmitter:** Frytown Rd. & Gettysburg Ave.

**Note:** Latitude and longitude coordinates shown are based on the North American Datum of 1927 (NAD 27) as currently required by the Mass Media Bureau of the FCC.

**Satellite Earth Stations:** Transmitter Larcum; Drake, 3.4-meter C-band; Scientific-Atlanta, 5-meter C-band; Microdyne, 5-meter Ku-band; Andrew, 5-meter C-band; Andrew, 7-meter C-band; Standard Communications, Drake receivers.

**SNG Mobile Dish:** Andrew, 2.3-meter Ku-band.

**News Services:** CNN Newsource, ABC NewsOne.

**Ownership:** LIN TV Corp. (Group Owner).

**Began Operation:** March 15, 1949. Sale to Trustees of Grinnell College by Avco Broadcasting Corp. approved by FCC April 28, 1976 (Television Digest, Vol. 15:25). Sale to Hearst Television by Trustees of Grinnell College approved by FCC July 16, 1981 (Vol. 20:21; 21:29). Merger with Argyle Television Inc. approved by FCC June 2, 1997 (Vol. 37:13, 29, 35). Station, along with Hearst-Argyle's WNAC-TV, was swapped for Sunrise Television's KSBW, WNNE & WPTZ (Vol. 38:8). FCC approved deal July 2, 1998. Transfer of station control to Smith Broadcasting Partners LP approved by FCC July 12, 2000; equity interest maintained by Sunrise Television Partners LP. Transfer to present owner by Smith Broadcasting Partners LP & Sunrise Television Partners LP approved by FCC April 17, 2002.

**Represented (sales):** Blair Television.

**Represented (legal):** Covington & Burling.

**Personnel:**

**Greg Bendin**, Vice President & General Manager.

**Julie Zoumaris**, General Sales Manager.

**Mo O'Hlon**, Local Sales Manager.

**Jason Heath**, News Director.

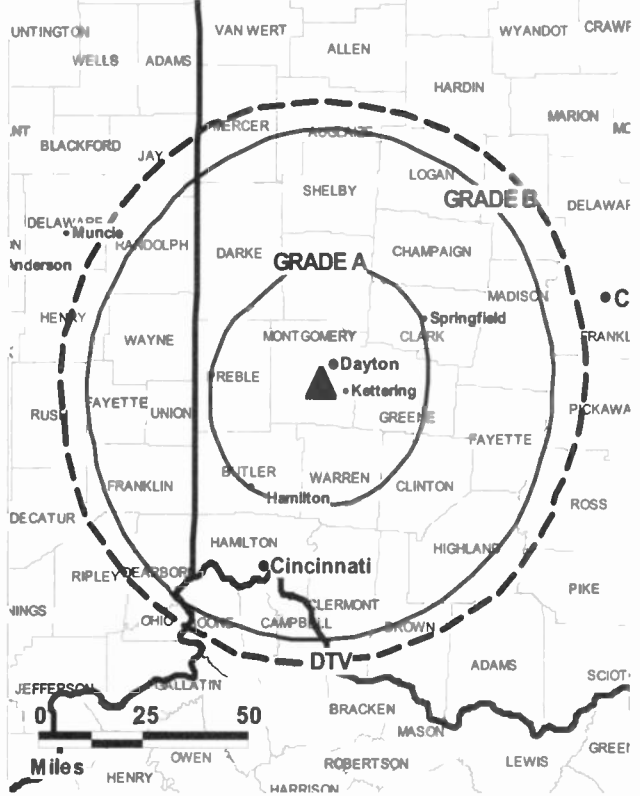
**Jim Atkinson**, Chief Engineer.

**Barbara Royse**, Program Director.

**Jason Doyle**, Creative Services Director.

**Janice Barney**, Traffic Manager.

**WDTN BLCT-19951207KF GRANTED: 12/28/1999**



© 2008 Warren Communications News

**Sharon Howard**, Community Affairs.

**City of License:** Dayton. **Station OMA:** Dayton, OH. **Rank:** 62.

Circulation © 2007 Nielsen. Coverage based on Nielsen study.

GrandTotal	Cable TV Households	Non-cable TV Households	Total TV Households
Estimated Station Totals *	422,180	264,750	686,930
Average Weekly Circulation (2007)	242,656	113,308	355,964
Average Daily Circulation (2007)			171,780
Station DMA Total	Cable TV Households	Non-cable TV Households	Total TV Households
Estimated Station Totals *	336,320	176,800	513,120
Average Weekly Circulation (2007)	230,782	104,681	335,463
Average Daily Circulation (2007)			164,517
Other DMA Total	Cable TV Households	Non-cable TV Households	Total TV Households
Estimated Station Totals *	85,860	87,950	173,810
Average Weekly Circulation (2007)	11,874	8,627	20,501
Average Daily Circulation (2007)			7,263

\*Estimated station totals are sums of the Nielsen TV and Cable TV household estimates for each county in which the station registers viewing of more than 5% as per the Nielsen Survey Methods.

**WDTN-DT**  
**Ch. 50**

**Network Service:** NBC.

**Licensee:** WDTN Broadcasting LLC, 4 Richmond Square, Suite 200, Providence, RI 02906.

**Studio:** 4595 S. Dixie Ave., Dayton, OH 45439.

**Mailing Address:** PO Box 741, Dayton, OH 45401.

**Phone:** 937-293-2101. **Fax:** 937-294-6542.

**E-mail:** atkinson@wdtn.com

**Web Site:** <http://www.wdtn.com>

**Technical Facilities:** Channel No. 50 (686-692 MHz). Authorized power: 1000-kw max. visual, aural. Antenna: 1060-ft above av. terrain, 978-ft. above ground, 1932-ft. above sea level.

Latitude	39°	43'	07"
Longitude	84°	15'	22"

**Note:** Latitude and longitude coordinates shown are based on the North American Datum of 1927 (NAD 27) as currently required by the Mass Media Bureau of the FCC.

**Ownership:** LIN TV Corp. (Group Owner).

**Began Operation:** December 17, 2002.

**Represented (sales):** Blair Television.

**Personnel:**

**Greg Bendin**, Vice President & General Manager.

**Julie Zoumbaris**, General Sales Manager.

**Mo Dillon**, Local Sales Manager.

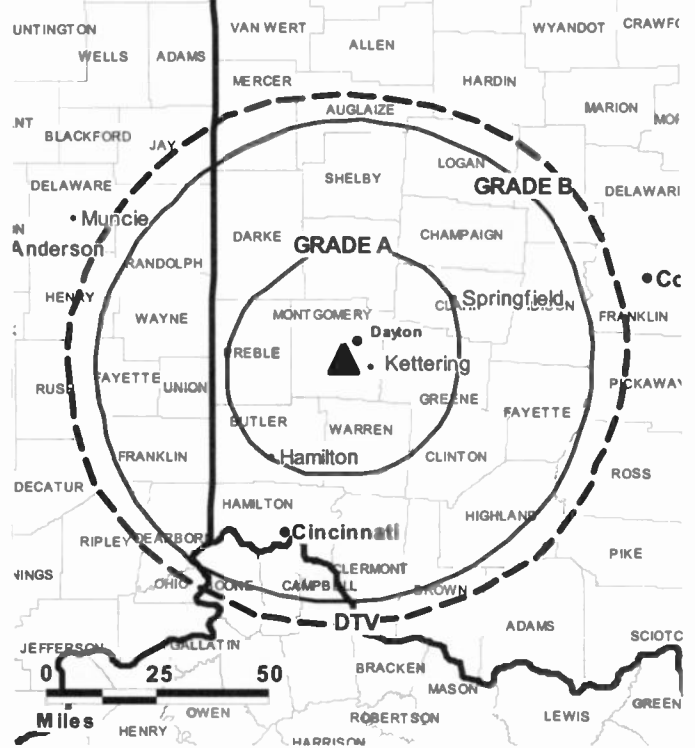
**Jason Heath**, News Director.

**Jim Atkinson**, Chief Engineer.

**Barbara Royse**, Program Director.

**Jason Doyle**, Creative Services Director.

WDTN-DT B MPCDT-20030604ACN GRANTED: 2/20/2004



© 2008 Warren Communications News

**Janice Barney**, Traffic Manager.

**Sharon Howard**, Community Affairs.

**City of License:** Dayton. **Station DMA:** Dayton, OH. **Rank:** 62.

**Nielsen Data:** Not available.

**WHIO-DT**  
**Ch. 41**

**Network Service:** CBS.

**Licensee:** Miami Valley Broadcasting Corp., PO Box 1206, Dayton, OH 45401.

**Studio:** 1414 Wilmington Ave., Dayton, OH 45420.

**Mailing Address:** 1414 Wilmington Ave., Dayton, OH 45420.

**Phone:** 937-259-2111. **Fax:** 937-259-2001.

**E-mail:** steve.hardy@whiotv.com

**Web Site:** http://www.whiotv.com

**Technical Facilities:** Channel No. 41 (632-638 MHz). Authorized power: 1000-kw max. visual, aural. Antenna: 951-ft above av. terrain, 869-ft. above ground, 1821-ft. above sea level.

Latitude	39°	44'	002"
Longitude	84°	14'	53"

**Note:** Latitude and longitude coordinates shown are based on the North American Datum of 1927 (NAD 27) as currently required by the Mass Media Bureau of the FCC.

**Multichannel TV Sound:** Stereo and separate audio program.

**News Service:** CNN Newsource.

**Ownership:** Cox Enterprises Inc. (Group Owner).

**Began Operation:** December 1, 2001. High Definition.

**Represented (legal):** Dow Lohnes PLLC.

**Represented (engineering):** Denny & Associates PC.

**Personnel:**

**Harry Delaney**, Vice President & General Manager.

**James Cosby**, General Sales Manager.

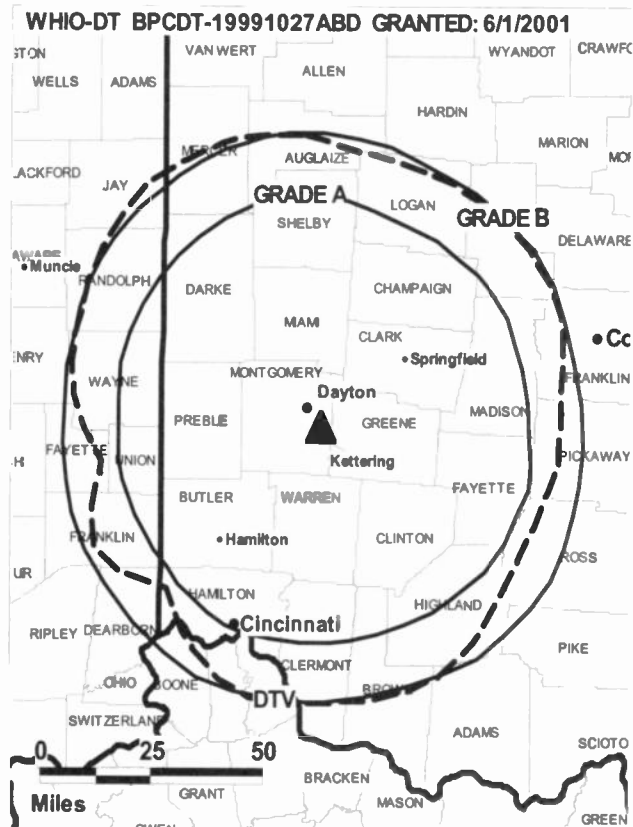
**John Adams**, Local Sales Manager.

**Darryl Griffin**, National Sales Manager.

**Julie Weindel**, News Director.

**Chuck Eastman**, Chief Engineer.

**Eric Zwarg**, Controller.



© 2008 Warren Communications News

**Fantein Kerckaert**, Program Director.

**Steve Niswonger**, Promotion Director.

**Mark McConnell**, Production Manager.

**Aleta Keel**, Traffic Manager.

**City of License:** Dayton. **Station DMA:** Dayton, OH. **Rank:** 62.

**Nielsen Data:** Not available.

**WHIO-TV**  
**Ch. 7**

**Network Service:** CBS.

**Licensee:** Miami Valley Broadcasting Corp., PO Box 1206, Dayton, OH 45401.

**Studio:** 1414 Wilmington Ave., Dayton, OH 45420.

**Mailing Address:** 1414 Wilmington Ave., Dayton, OH 45420.

**Phone:** 937-259-2111. **Fax:** 937-259-2001.

**E-mail:** steve.hardy@whiotv.com

**Web Site:** http://www.whiotv.com

**Technical Facilities:** Channel No. 7 (174-180 MHz). Authorized power: 200-kw visual, aural. Antenna: 1142-ft above av. terrain, 1060-ft. above ground, 2011-ft. above sea level.

Latitude 39° 43' 17"  
Longitude 84° 08' 59"

**Transmitter:** 3316 Germantown St.

**Note:** Latitude and longitude coordinates shown are based on the North American Datum of 1927 (NAD 27) as currently required by the Mass Media Bureau of the FCC.

**Multichannel TV Sound:** Stereo only.

**News Service:** CNN Newsource.

**Ownership:** Cox Enterprises Inc. (Group Owner).

**Began Operation:** February 26, 1949.

**Represented (legal):** Dow Lohnes PLLC.

**Represented (engineering):** Denny & Associates PC.

**Personnel:**

**Harry Delaney**, Vice President & General Manager.

**James Cosby**, General Sales Manager.

**John Adams**, Local Sales Manager.

**Darryl Griffin**, National Sales Manager.

**Julie Weindel**, News Director.

**Chuck Eastman**, Chief Engineer.

**Eric Zwarg**, Controller.

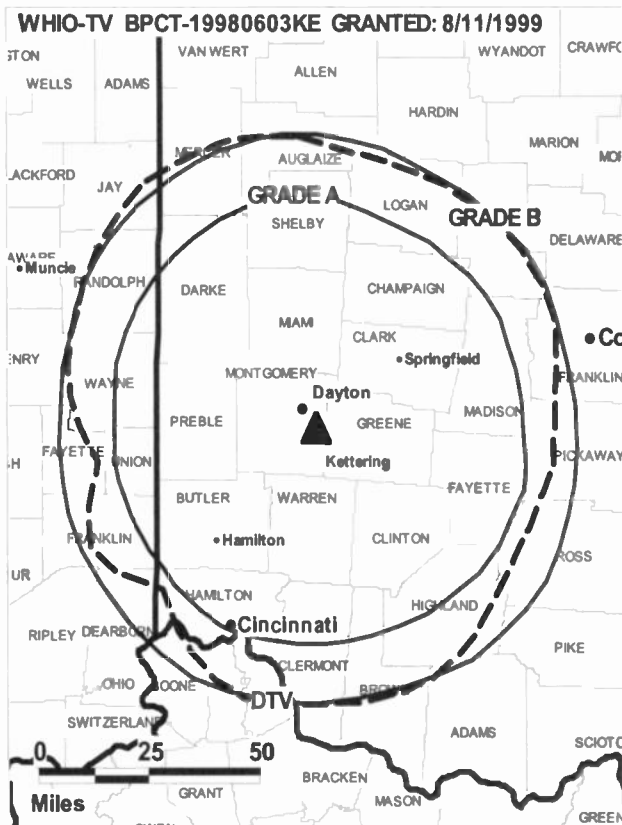
**Fantein Kerckaert**, Program Director.

**Steve Niswonger**, Promotion Manager.

**Mark McConnell**, Production Manager.

**Aleta Keel**, Traffic Manager.

**City of License:** Dayton. **Station DMA:** Dayton, OH. **Rank:** 62.



© 2008 Warren Communications News

Circulation © 2007 Nielsen. Coverage based on Nielsen study.

GrandTotal	Cable TV Households	Non-cable TV Households	Total TV Households
Estimated Station Totals *	572,550	324,870	897,420
Average Weekly Circulation (2007)	339,437	156,679	496,116
Average Daily Circulation (2007)			295,604
Station DMA Total	Cable TV Households	Non-cable TV Households	Total TV Households
Estimated Station Totals *	336,320	176,800	513,120
Average Weekly Circulation (2007)	272,942	134,255	407,197
Average Daily Circulation (2007)			254,859
Other DMA Total	Cable TV Households	Non-cable TV Households	Total TV Households
Estimated Station Totals *	236,230	148,070	384,300
Average Weekly Circulation (2007)	66,495	22,424	88,919
Average Daily Circulation (2007)			40,745

\*Estimated station totals are sums of the Nielsen TV and Cable TV household estimates for each county in which the station registers viewing of more than 5% as per the Nielsen Survey Methods.

**WKEF**  
**Ch. 22**

**Network Service:** ABC.

**Licensee:** WKEF Licensee LP, 10706 Beaver Dam Rd, Cockeysville, MD 21030.

**Studios:** 45 Broadcast Plaza, Dayton, OH 45408; 1731 Soldiers Home Rd., Dayton, OH 45418.

**Mailing Address:** 1731 Soldiers Home Rd., Dayton, OH 45418.

**Phone:** 937-263-4500. **Fax:** 937-268-5265.

**E-mail:** dditmer@wrgt.sbgnet.com

**Web Site:** http://www.wkef22.com

**Technical Facilities:** Channel No. 22 (518-524 MHz). Authorized power: 2340-kw max. visual, 234-kw aural. Antenna: 1152-ft above av. terrain, 1094-ft. above ground, 2049-ft. above sea level.

Latitude 39° 43' 15.5"  
Longitude 84° 15' 38.9"

**Transmitter:** 1731 Soldiers Home Rd.

**Note:** Latitude and longitude coordinates shown are based on the North American Datum of 1927 (NAD 27) as currently required by the Mass Media Bureau of the FCC.

**Satellite Earth Stations:** Transmitter Townsend; Harris, 3-meter; AFC, 6-meter; Microdyne, 7-meter; Microdyne, Harris receivers.

**News Service:** AP.

**LMA:** Local marketing agreement with WRGT-TV (F), Dayton.

**Ownership:** Sinclair Broadcast Group Inc. (Group Owner).

**Began Operation:** September 27, 1964. Sale to Adams Communications by Springfield TV Corp. approved by FCC January 9, 1984 (Television Digest, Vol. 23:35). Sale to KT Communications Ltd. Partnership III by Adams approved by FCC February 23, 1989. FCC granted assignment to CitiCorp. September 20, 1994. Sale to Max Media by KT Communications approved by FCC May 5, 1995. Sale to present owner from Max Media approved by FCC August 24, 1999 (Vol. 37:49).

**Represented (sales):** Millennium Sales & Marketing.

**Represented (legal):** Pillsbury Winthrop Shaw Pittman LLP.

**Personnel:**

Dean Dittmer, General Manager.

Roland Martel, Chief Engineer & Operations Manager.

Branden Frantz, General Sales Manager.

Glenda Hoagland, National Sales Manager.

Karrie Rossmiller, News Director.

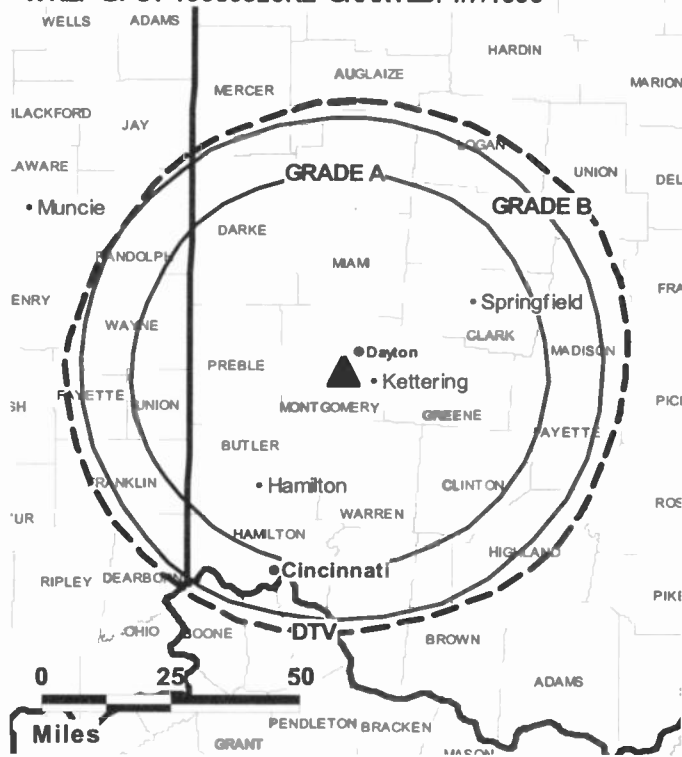
Donna McFarland, Business Manager.

Doug Stewart, Program & Research Director.

John Parker, Promotion Manager.

Mike Thomas, Production Manager.

**WKEF BPCT-19980526KE GRANTED: 4/7/1999**



© 2008 Warren Communications News

Rebecca Berry, Traffic Manager.

City of License: Dayton. Station DMA: Dayton, OH. Rank: 62.

Circulation © 2007 Nielsen. Coverage based on Nielsen study.

GrandTotal	Cable TV Households	Non-cable TV Households	Total TV Households
Estimated Station Totals *	493,270	269,190	762,460
Average Weekly Circulation (2007)	228,609	112,741	341,350
Average Daily Circulation (2007)			141,631
Station DMA Total	Cable TV Households	Non-cable TV Households	Total TV Households
Estimated Station Totals *	336,320	176,800	513,120
Average Weekly Circulation (2007)	204,866	98,306	303,172
Average Daily Circulation (2007)			126,629
Other DMA Total	Cable TV Households	Non-cable TV Households	Total TV Households
Estimated Station Totals *	156,950	92,390	249,340
Average Weekly Circulation (2007)	23,743	14,435	38,178
Average Daily Circulation (2007)			15,002

\*Estimated station totals are sums of the Nielsen TV and Cable TV household estimates for each county in which the station registers viewing of more than 5% as per the Nielsen Survey Methods.

**WKEF-DT**  
**Ch. 51**

**Network Service:** NBC.

**Grantee:** WKEF Licensee LP, 10706 Beaver Dam Rd, Cockeysville, MD 21030.

**Studios:** 45 Broadcast Plaza, Dayton, OH 45408; 1731 Soldiers Home Rd., Dayton, OH 45418.

**Mailing Address:** 1731 Soldiers Home Rd., Dayton, OH 45418.

**Phone:** 937-263-4500. **Fax:** 937-268-5265.

**E-mail:** dditmer@wrgt.sbgnet.com

**Web Site:** <http://www.wkef22.com>

**Technical Facilities:** Channel No. 51 (692-698 MHz). Authorized power: 137-kw max. visual, aural. Antenna: 1171-ft above av. terrain, 1125-ft. above ground, 2021-ft. above sea level.

Latitude	39°	43'	28"
Longitude	84°	15'	18"

**Note:** Latitude and longitude coordinates shown are based on the North American Datum of 1927 (NAD 27) as currently required by the Mass Media Bureau of the FCC.

**Ownership:** Sinclair Broadcast Group Inc. (Group Owner).

**Began Operation:** Station operating; no on-air date

**Represented (sales):** Millennium Sales & Marketing.

**Personnel:**

**Dean Dittmer**, General Manager.

**Roland Martel**, Chief Engineer & Operations Manager.

**Branden Frantz**, General Sales Manager.

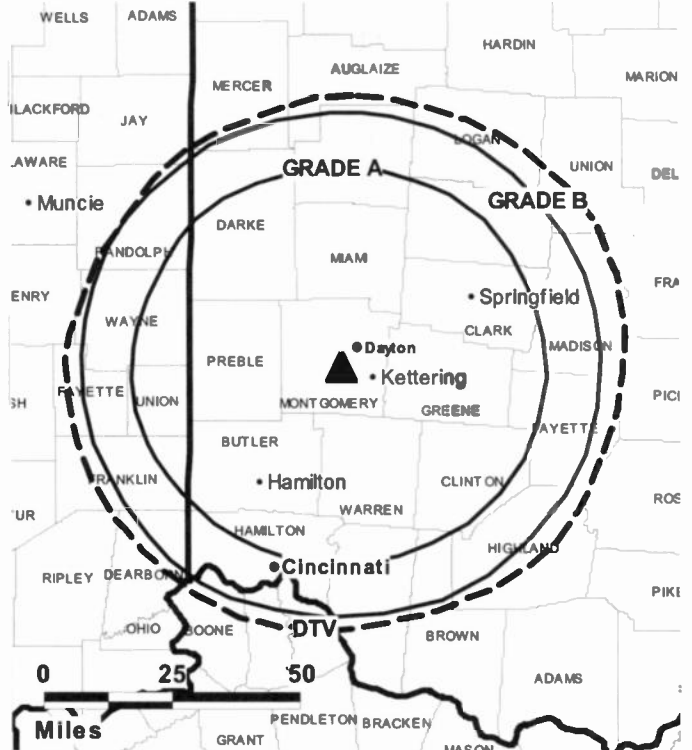
**Glenda Hoagland**, National Sales Manager.

**Karrie Rossmiller**, News Director.

**Donna McFarland**, Business Manager.

**Doug Stewart**, Program & Research Director.

**WKEF-DT BPCDT-19991101AJE GRANTED: 5/9/2001**



© 2008 Warren Communications News

**John Parker**, Promotion Manager.

**Mike Thomas**, Production Manager.

**Rebecca Barry**, Traffic Manager.

**City of License:** Dayton. **Station DMA:** Dayton, OH. **Rank:** 62.

**Nielsen Data:** Not available.



**WRGT-DT**  
**Ch. 30**

**Network Service:** MNT, FOX.

**Grantee:** WRGT Licensee LLC, 2000 W. 41st St., Baltimore, MD 21211.

**Studio:** 45 Broadcast Plaza, Dayton, Oh 45408.

**Mailing Address:** 45 Broadcast Plaza, Dayton, OH 45408.

**Phone:** 937-263-4500. **Fax:** 937-268-5265.

**E-mail:** dditmer@wrgt.sbgnet.com

**Web Site:** <http://www.fox45.com>

**Technical Facilities:** Channel No. 30 (566-572 MHz). Authorized power: 425-kw max. visual, aural. Antenna: 1152-ft above av. terrain, 1125-ft. above ground, 2021-ft. above sea level.

Latitude	39°	43'	28"
Longitude	84°	15'	18"

**Note:** Latitude and longitude coordinates shown are based on the North American Datum of 1927 (NAD 27) as currently required by the Mass Media Bureau of the FCC.

**Ownership:** Cunningham Broadcasting Corp. (Group Owner).

**Began Operation:** Station operating; no on-air date

**Represented (sales):** Millennium Sales & Marketing.

**Represented (legal):** Pillsbury Winthrop Shaw Pittman LLP.

**Personnel:**

**Dean Ditmer**, General Manager.

**Roland Martel**, Chief Engineer & Operations Manager.

**Joe Marino**, General Sales Manager.

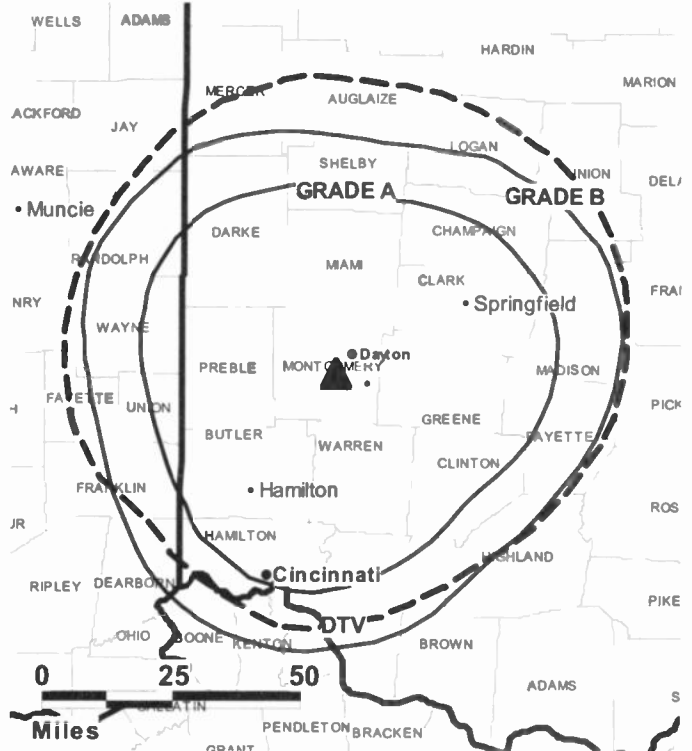
**Julle Rahtig**, National Sales Manager.

**Karrie Rossmiller**, News Director.

**Donna McFarland**, Business Manager.

**Doug Stewart**, Program & Research Director.

**WRGT-DT BPCDT-19991101ADJ GRANTED: 11/6/2002**



**John Parker**, Promotion Director.

**Mike Thomas**, Production Manager.

**Rebecca Barry**, Traffic Manager.

**City of License:** Dayton. **Station DMA:** Dayton, OH. **Rank:** 62.

**Nielsen Data:** Not available.



**WLIO**  
**Ch. 35**

**Network Service:** NBC.

**Licensee:** Lima Communications Corp., PO Box 1689, 1424 Rice Ave., Lima, OH 45802.

**Studio:** 1424 Rice Ave., Lima, OH 45805.

**Mailing Address:** PO Box 1689, Lima, OH 45802.

**Phone:** 419-228-8835. **Fax:** 419-229-7091.

**Web Site:** <http://www.wlio.com>

**Technical Facilities:** Channel No. 35 (596-602 MHz). Authorized power: 661-kw max. visual, 132-kw aural. Antenna: 541-ft above av. terrain, 522-ft. above ground, 1391-ft. above sea level.

Latitude 40° 44' 54"  
Longitude 84° 07' 55"

**Transmitter:** 1424 Rice Ave.

**Note:** Latitude and longitude coordinates shown are based on the North American Datum of 1927 (NAD 27) as currently required by the Mass Media Bureau of the FCC.

**Multichannel TV Sound:** Stereo only.

**Satellite Earth Station:** Transmitter RCA; Chapparral, 3.5-meter Ku & C-band; Harris receivers.

**News Service:** AP.

**Ownership:** Block Communications Inc. (Group Owner).

**Began Operation:** March 30, 1953. Sale to present owner by WLOK Inc. approved by FCC January 19, 1972. Previous sale by Pixley & Case families approved by FCC December 1, 1954 (Television Digest, Vol. 10:44, 49).

**Represented (sales):** Continental Television Sales.

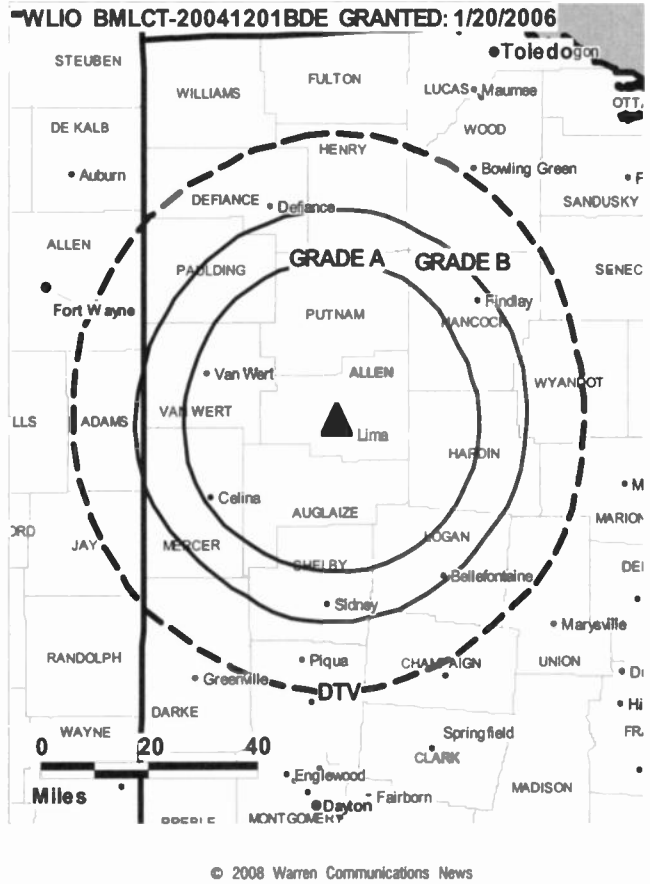
**Represented (legal):** Dow Lohnes PLLC.

**Represented (engineering):** Cohen Dippell & Everist PC.

**Personnel:**

- Bruce A. Opperman, President & General Manager.
- Dave E. Plaughter, Chief Financial Officer & Station Manager.
- Kevin Creamer, Vice President & General Sales Manager.
- Lon Tegels, News Director.
- Frederick R. Vobbe, Vice President, Engineering.
- Vickie A. Shurelds, Program & Promotion Manager.
- Chandra Dunbar, Sales & Marketing Assistant.
- Terry L. Johns, Production Manager.
- Kylie Fortman, Traffic Manager.

**City of License:** Lima. **Station DMA:** Lima, OH. **Rank:** 185.



Circulation © 2007 Nielsen. Coverage based on Nielsen study.

GrandTotal	Cable TV Households	Non-cable TV Households	Total TV Households
Estimated Station Totals *	145,970	79,120	225,090
Average Weekly Circulation (2007)	68,990	25,218	94,208
Average Daily Circulation (2007)			54,955
Station DMA Total	Cable TV Households	Non-cable TV Households	Total TV Households
Estimated Station Totals *	51,260	19,920	71,180
Average Weekly Circulation (2007)	39,871	13,392	53,263
Average Daily Circulation (2007)			35,617
Other DMA Total	Cable TV Households	Non-cable TV Households	Total TV Households
Estimated Station Totals *	94,710	59,200	153,910
Average Weekly Circulation (2007)	29,119	11,826	40,945
Average Daily Circulation (2007)			19,338

\* Estimated station totals are sums of the Nielsen TV and Cable TV household estimates for each county in which the station registers viewing of more than 5% as per the Nielsen Survey Methods.

**WLIO-DT**  
**Ch. 8**

**Network Service:** NBC, CW.

**Grantee:** Lima Communications Corp., PO Box 1689, 1424 Rice Ave., Lima, OH 45802.

**Studio:** 1424 Rice Ave, Lima, OH 45805.

**Mailing Address:** PO Box 1689, Lima, OH 45802.

**Phone:** 419-228-8835. **Fax:** 419-229-7091.

**Web Site:** <http://www.wlio.com>

**Technical Facilities:** Channel No. 8 (180-186 MHz). Authorized power: 27.5-kw visual, aural. Antenna: 486-ft above av. terrain, 455-ft. above ground, 1325-ft. above sea level.

Latitude	40°	44'	51"
Longitude	84°	07'	54.5"

**Note:** Latitude and longitude coordinates shown are based on the North American Datum of 1927 (NAD 27) as currently required by the Mass Media Bureau of the FCC.

**Ownership:** Block Communications Inc. (Group Owner).

**Began Operation:** September 23, 2002. Station operating under Special Temporary Authority at 0.43-kw visual.

**Represented (sales):** Continental Television Sales.

**Personnel:**

**Bruce A. Opperman**, President & General Manager.

**David E. Plaugher**, Chief Financial Officer & Station Manager.


**Kevin Creamer**, Vice President & General Sales Manager.

**Lon Tegels**, News Director.

**Frederick R. Vobbe**, Vice President, Engineering.

**Vickie A. Shurelds**, Program & Promotion Director.

**Chandra Dunbar**, Sales & Marketing Assistant.



**Terry L. Johns**, Production Manager.

**Kylie Fortman**, Traffic Manager.

**City of License:** Lima. **Station DMA:** Lima, OH. **Rank:** 185.

**Nielsen Data:** Not available.





**WUAB**  
**Ch. 43**

**Network Service:** MNT.

**Licensee:** WOIO License Subsidiary LLC, 201 Monroe St., RSA Tower, 20th Floor, Montgomery, AL 36104.

**Studio:** 1717 East 12th St., Cleveland, OH 44114.

**Mailing Address:** 1717 E. 12th St., Cleveland, OH 44114.

**Phone:** 216-771-1943; 800-929-0132. **Fax:** 216-515-7152.

**E-mail:** bappegate@raycommedia.com

**Web Site:** http://www.my43.net

**Technical Facilities:** Channel No. 43 (644-650 MHz). Authorized power: 5000-kw max. visual, aural. Antenna: 1106-ft above av. terrain, 912-ft. above ground, 1965-ft. above sea level.

Latitude 41° 22' 45"  
Longitude 81° 43' 12"

**Transmitter:** 4800 Bruening Dr., Parma.

**Note:** Latitude and longitude coordinates shown are based on the North American Datum of 1927 (NAD 27) as currently required by the Mass Media Bureau of the FCC.

**Multichannel TV Sound:** Stereo only.

**News Services:** WSI, Sportsticker, PR Newswire, MediaLink, CNN Newsource, AP.

**Ownership:** Raycom Media Inc. (Group Owner).

**Began Operation:** September 15, 1968. Sale to present owner by Cannell Cleveland LP approved by FCC January 24, 2000. Sale to Cannell Cleveland LP by Gaylord Broadcasting approved by FCC June 19, 1990 (Television Digest, Vol. 30:13, 35). Sale to Gaylord by United Artists Broadcasting & Kaiser Broadcasting Co. approved by FCC June 30, 1977 (Vol. 16:39; 17:2, 28).

**Represented (sales):** TeleRep Inc.

**Represented (legal):** Covington & Burling.

**Represented (engineering):** Cohen Dippell & Everist PC.

**Personnel:**

Bill Applegate, Vice President & General Manager.

Lynda King, General Sales Manager.

Isodoro Aguinaga, Local Sales Manager.

Dan Salamone, News Director.

Bob Maupin, Chief Engineer.

Karen Bizjak, Business Manager.

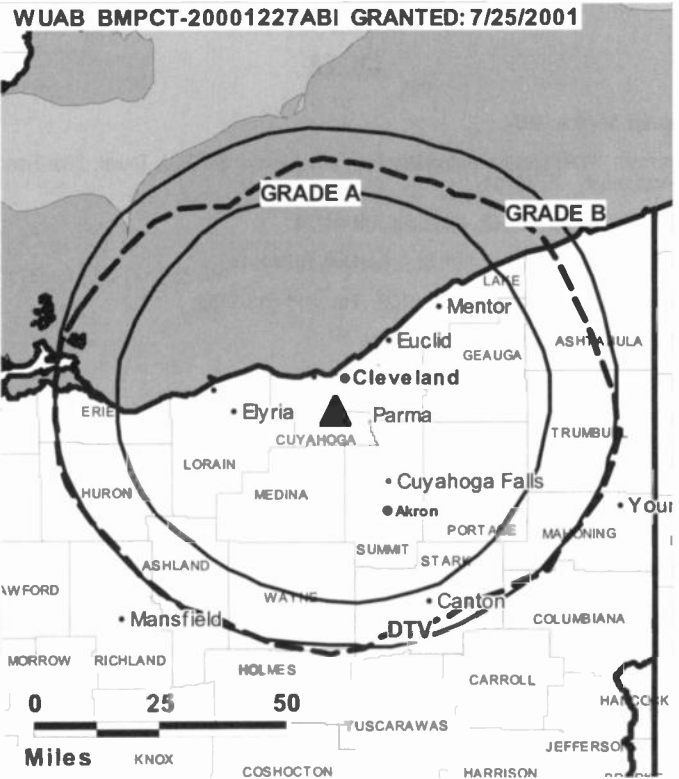
Lisa McManus, Program Director.

Rob Boenau, Marketing & Promotion Director.

James Stunek, Production Director & Broadcast Operations.

Jean Niznik, Traffic Manager.

Emily Davis, Community Affairs Director.



© 2008 Warren Communications News

Judy Smith, Assistant to the General Manager.

**City of License:** Lorain. **Station DMA:** Cleveland-Akron (Canton), OH. **Rank:** 17.

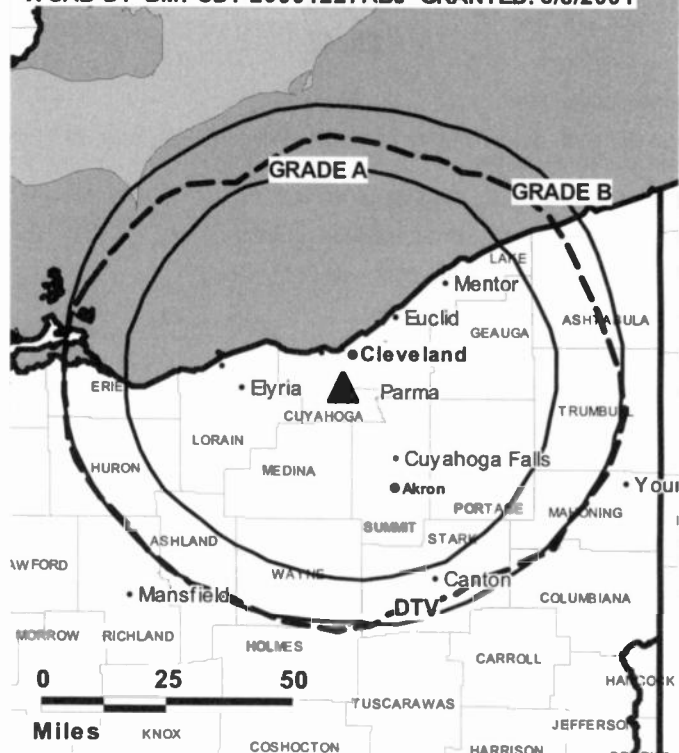
Circulation © 2007 Nielsen. Coverage based on Nielsen study.

GrandTotal	Cable TV Households	Non-cable TV Households	Total TV Households
Estimated Station Totals *	1,477,510	534,580	2,012,090
Average Weekly Circulation (2007)	331,610	154,987	486,597
Average Daily Circulation (2007)			154,034
Station DMA Total	Cable TV Households	Non-cable TV Households	Total TV Households
Estimated Station Totals *	1,032,750	496,100	1,528,850
Average Weekly Circulation (2007)	283,213	152,720	435,933
Average Daily Circulation (2007)			144,157
Other DMA Total	Cable TV Households	Non-cable TV Households	Total TV Households
Estimated Station Totals *	444,760	38,480	483,240
Average Weekly Circulation (2007)	48,397	2,267	50,664
Average Daily Circulation (2007)			9,877

\*Estimated station totals are sums of the Nielsen TV and Cable TV household estimates for each county in which the station registers viewing of more than 5% as per the Nielsen Survey Methods.

**WUAB-DT****Ch. 28****Network Service:** MNT.**Licensee:** WOIO License Subsidiary LLC, 201 Monroe St., RSA Tower, 20th Floor, Montgomery, AL 36104.**Studio:** 1717 East 12th St., Cleveland, OH 44114.**Mailing Address:** 1717 E. 12th St., Cleveland, OH 44114.**Phone:** 216-771-1943; 800-929-0132. **Fax:** 216-515-7152.**E-mail:** baplegate@raycommedia.com**Web Site:** http://www.my43.net**Technical Facilities:** Channel No. 28 (554-560 MHz). Authorized power: 200.3-kw max. visual, aural. Antenna: 1106-ft above av. terrain, 912-ft. above ground, 1965-ft. above sea level.

Latitude	41°	22'	45"
Longitude	81°	43'	12"

**Transmitter:** 4800 Bruening Dr., 0.36-mi. W of State Rd. 94, Parma.**Note:** Latitude and longitude coordinates shown are based on the North American Datum of 1927 (NAD 27) as currently required by the Mass Media Bureau of the FCC.**Ownership:** Raycom Media Inc. (Group Owner).**Began Operation:** May 16, 2002. Digital station will operate on analog allotment Ch. 43.**Represented (legal):** Covington & Burling.**Represented (engineering):** Cohen Dippell & Everist PC.**Personnel:****Bill Applegate**, Vice President & General Manager.**Lynda King**, General Sales Manager.**Isadoro Aguinaga**, Local Sales Manager.**Dan Salamone**, News Director.**Bob Maupin**, Chief Engineer.**Karen Bizjak**, Business Manager.**Lisa McManus**, Program Director.**WUAB-DT BMPCDT-20001227ABJ GRANTED: 6/6/2001**

© 2008 Warren Communications News

**Rob Boenau**, Marketing & Promotion Director.**James Stunek**, Production Director & Broadcast Operations.**Jean Niznik**, Traffic Manager.**Emily Davis**, Community Affairs Director.**Judy Smith**, Assistant to the General Manager.**City of License:** Lorain. **Station DMA:** Cleveland-Akron (Canton), OH. **Rank:** 17.**Nielsen Data:** Not available.



**WMFD-DT**  
**Ch. 12**

**Network Service:** IND.

**Licensee:** Mid-State Television Inc., 2900 Park Ave. W, Mansfield, OH 44906-1062.

**Studio:** 2900 Park Ave. W, Mansfield, OH 44906.

**Mailing Address:** 2900 Park Ave. W, Mansfield, OH 44906.

**Phone:** 419-529-5900. **Fax:** 419-529-2319.

**Web Site:** <http://www.wmfd.com>

**Technical Facilities:** Channel No. 12 (204-210 MHz). Authorized power: 4.8-kw visual, aural. Antenna: 528-ft above av. terrain, 387-ft. above ground, 1768-ft. above sea level.

Latitude	40°	45'	50"
Longitude	82°	37'	04"

Holds CP for change to 14-kw visual, 591-ft above av. terrain, 449-ft. above ground, 1831-ft. above sea level; BPCDT-20040526ABT.

**Transmitter:** W of Mansfield, approx. 0.24-mi. N of US Rte. 305 & 0.3-mi. E of Lewis Rd.

**Note:** Latitude and longitude coordinates shown are based on the North American Datum of 1927 (NAD 27) as currently required by the Mass Media Bureau of the FCC.

**Ownership:** Mid-State Television Inc. (Group Owner).

**Began Operation:** February 15, 1999. Standard Definition.

**Represented (legal):** Fletcher, Heald & Hildreth PLC.

**Represented (engineering):** du Treil, Lundin & Rackley Inc.

**Personnel:**

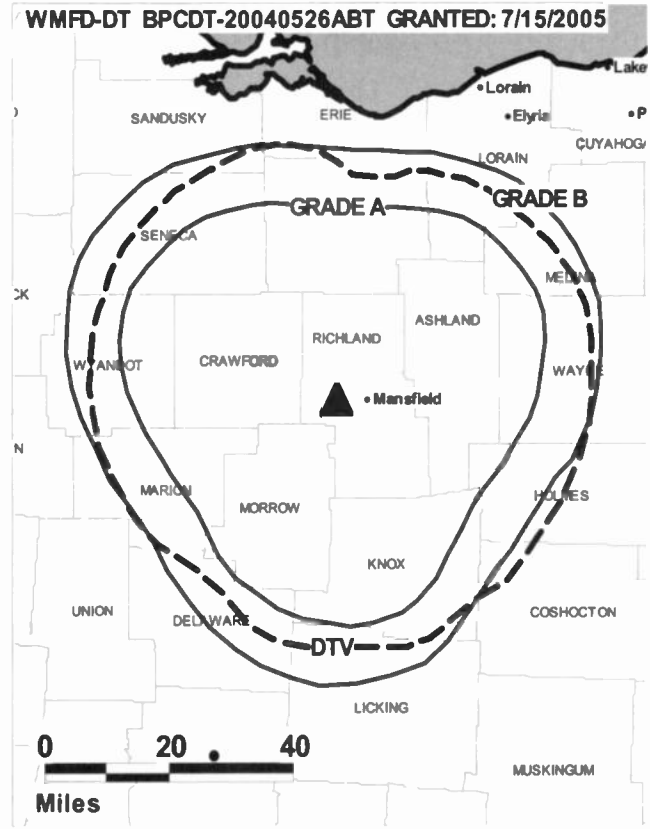
**Gunther Meisse**, President & General Manager.

**Glenn Cheesnan**, Vice President, Sales.

**Scott Goodwin**, Sales Manager.

**Bob Miller**, National Sales Manager.

**Larry Stine**, News Manager.



**WMFD-DT BPCDT-20040526ABT GRANTED: 7/15/2005**

© 2008 Warren Communications News

**Wayne Fick**, Chief Engineer.

**Kelly Bauer**, Program Director & Traffic Manager.

**Lee Ann Ramey**, Promotions Director.

**City of License:** Mansfield. **Station DMA:** Cleveland-Akron (Canton), OH. **Rank:** 17.

**Nielsen Data:** Not available.

**WMFD-TV**

**Ch. 68**

**Network Service:** IND.

**Licensee:** Mid-State Television Inc., 2900 Park Ave. W, Mansfield, OH 44906-1062.

**Studio:** 2900 Park Ave. W, Mansfield, OH 44906.

**Mailing Address:** 2900 Park Ave. W, Mansfield, OH 44906.

**Phone:** 419-529-5900. **Fax:** 419-529-2319.

**Web Site:** <http://www.wmfd.com>

**Technical Facilities:** Channel No. 68 (794-800 MHz). Authorized power: 5000-kw max. visual, aural. Antenna: 590-ft above av. terrain, 450-ft. above ground, 1831-ft. above sea level.

Latitude	40°	45'	50"
Longitude	82°	37'	04"

**Transmitter:** 2900 Park Ave. W.

**Note:** Latitude and longitude coordinates shown are based on the North American Datum of 1927 (NAD 27) as currently required by the Mass Media Bureau of the FCC.

**Satellite Earth Stations:** Transmitter Acrodyne; Vertex, 3-meter C-band; Vertex, 4.5-meter C-band; Harris, 9-meter C-band; Harris receivers.

**Ownership:** Mid-State Television Inc. (Group Owner).

**Began Operation:** February 29, 1988.

**Represented (sales):** Regional Reps Corp.

**Represented (legal):** Fletcher, Heald & Hildreth PLC.

**Represented (engineering):** du Treil, Lundin & Rackley Inc.

**Personnel:**

**Gunther Meisse**, President & General Manager.

**Glenn Cheesnan**, Vice President, Sales.

**Scott Goodwin**, Sales Manager.

**Bob Miller**, National Sales Manager.

**Larry Stine**, News Manager.

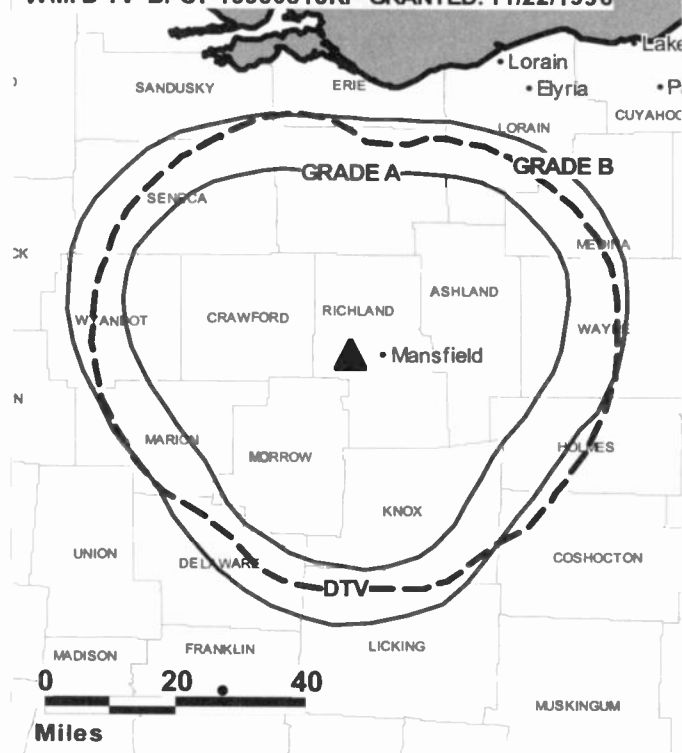
**Wayne Fick**, Chief Engineer.

**Kelly Bauer**, Program Director & Traffic Manager.

**Lee Ann Ramey**, Promotions Director.

**City of License:** Mansfield. **Station DMA:** Cleveland-Akron (Canton), OH. **Rank:** 17.

**WMFD-TV BPCT-19960813KF GRANTED: 11/22/1996**



© 2008 Warren Communications News

Circulation © 2007 Nielsen. Coverage based on Nielsen study.

<b>GrandTotal</b>	<b>Cable TV Households</b>	<b>Non-cable TV Households</b>	<b>Total TV Households</b>
Estimated Station Totals *	59,850	31,510	91,360
Average Weekly Circulation (2007)	8,352	2,558	10,910
Average Daily Circulation (2007)			3,216
<b>Station DMA Total</b>	<b>Cable TV Households</b>	<b>Non-cable TV Households</b>	<b>Total TV Households</b>
Estimated Station Totals *	47,740	24,980	72,720
Average Weekly Circulation (2007)	7,177	1,885	9,062
Average Daily Circulation (2007)			2,769
<b>Other DMA Total</b>	<b>Cable TV Households</b>	<b>Non-cable TV Households</b>	<b>Total TV Households</b>
Estimated Station Totals *	12,110	6,530	18,640
Average Weekly Circulation (2007)	1,175	673	1,848
Average Daily Circulation (2007)			447

\*Estimated station totals are sums of the Nielsen TV and Cable TV household estimates for each county in which the station registers viewing of more than 5% as per the Nielsen Survey Methods.

**WSFJ-DT**  
**Ch. 24**

**Network Service:** IND.

**Licensee:** Guardian Enterprise Group Inc., 3948 Townsfair Way, Suite 220, Columbus, OH 43219-6096.

**Studio:** 3948 Townsfair Way, Suite 220, Columbus, OH 43219.

**Mailing Address:** 3948 Townsfair Way, Suite 220, Columbus, OH 43219.

**Phone:** 614-416-6080; 800-517-5151. **Fax:** 614-416-6345.

**E-mail:** comments@gtn.tv

**Web Site:** http://www.gtn51.com

**Technical Facilities:** Channel No. 24 (530-536 MHz). Authorized power: 1000-kw max. visual, aural. Antenna: 436-ft above av. terrain, 279-ft. above ground, 1516-ft. above sea level.

Latitude	40°	04'	44"
Longitude	82°	41'	42"

**Note:** Latitude and longitude coordinates shown are based on the North American Datum of 1927 (NAD 27) as currently required by the Mass Media Bureau of the FCC.

**Ownership:** Guardian Enterprise Group Inc.

**Began Operation:** January 1, 2002.

**Represented (legal):** Koerner & Olender PC.

**Personnel:**

**Bonnie Griffin**, National Sales Manager.

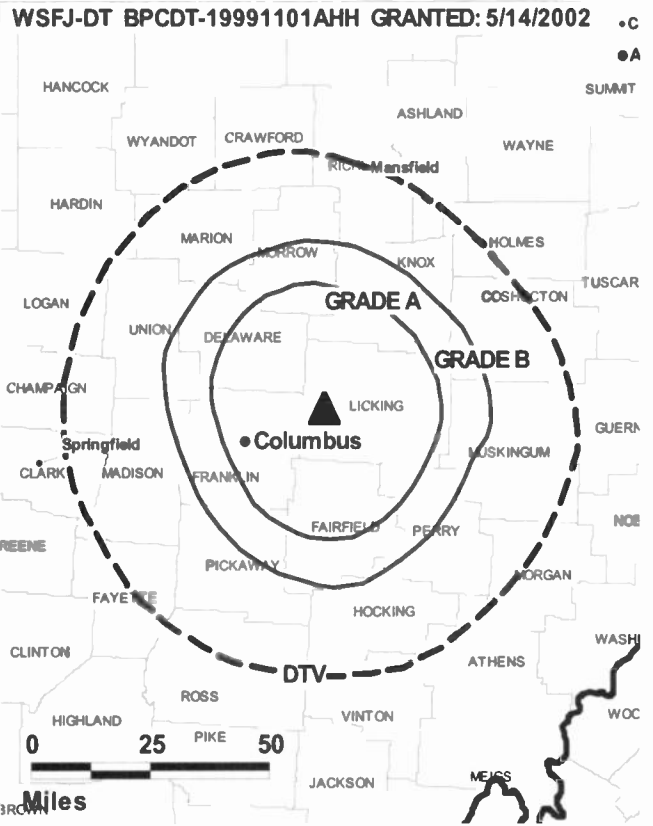
**Richard Schilg**, President & General Manager.

**John Schneider**, Director of Business Development.

**Angel Boulls**, Chief Financial Officer.

**Elaine Kistler**, General & Local Sales Manager.

**Rob Kasper**, Chief Operating Officer, Guardian Studios.



© 2008 Warren Communications News

**Dave Wilson**, Director of Programming & Operations.

**City of License:** Newark. **Station DMA:** Columbus, OH. **Rank:** 32.

**Nielsen Data:** Not available.

**WSFJ-TV**

**Ch. 51**

**Network Service:** IND.

**Licensee:** Guardian Enterprise Group inc., 3948 Townsfair Way, Suite 220, Columbus, OH 43219-6096.

**Studio:** 3948 Townsfair Way, Suite 220, Columbus, Oh 43219.

**Mailing Address:** 3948 Townsfair Way, Suite 220, Columbus, OH 43219.

**Phone:** 740-323-0772 (Newark); 800-517-5151. **Fax:** 614-416-6345.

**E-mail:** comments@gtn.tv

**Web Site:** http://www.gtn51.com

**Technical Facilities:** Channel No. 51 (692-698 MHz). Authorized power: 724-kw max. visual, 72.4-kw aural. Antenna: 439-ft above av. terrain, 280-ft. above ground, 1518-ft. above sea level.

Latitude 40° 04' 44"  
Longitude 82° 41' 42"

**Note:** Latitude and longitude coordinates shown are based on the North American Datum of 1927 (NAD 27) as currently required by the Mass Media Bureau of the FCC.

**Satellite Earth Stations:** Transmitter RCA; Vertex, 4.6-meter Ku & C-band; Scientific-Atlanta, 5-meter C-band; RF Systems, 6-meter C-band; Standard Agile Omni, M/A-Com receivers.

**Ownership:** Guardian Enterprise Group Inc.

**Began Operation:** March 9, 1980.

**Represented (legal):** Koemer & Olender PC.

**Represented (engineering):** Smith & Fisher.

**Personnel:**

**Bonnie Griffin,** National Sales Manager.

**Richard Schilg,** President & General Manager.

**John Schneider,** Director of Business Development.

**Angel Bouls,** Chief Financial Officer.

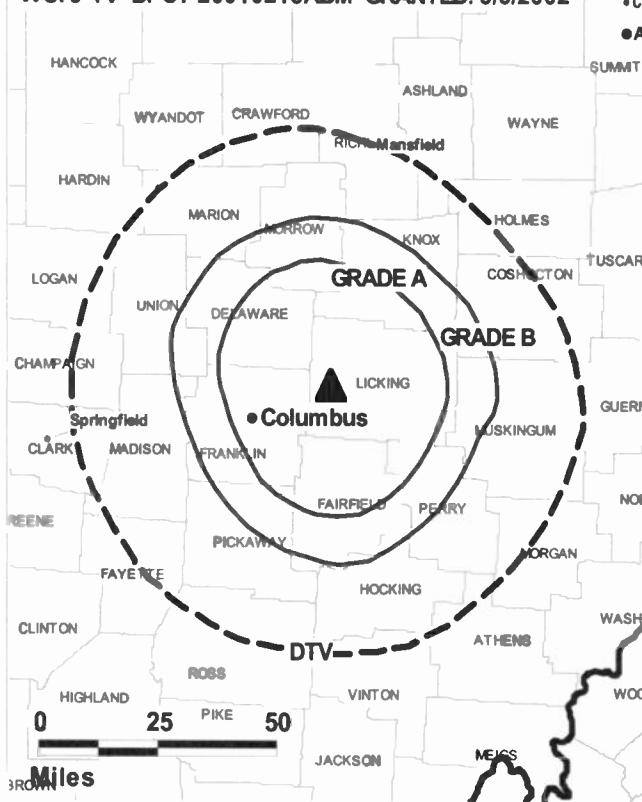
**Elaine Kistler,** General & Local Sales Manager.

**Rob Kasper,** Chief Operating Officer, Guardian Studios.

**Dave Wilson,** Director of Programming & Operations.

**City of License:** Newark. **Station DMA:** Columbus, OH. **Rank:** 32.

**WSFJ-TV BPCT-20010213ABM GRANTED: 6/6/2002**



Circulation © 2007 Nielsen. Coverage based on Nielsen study.

<b>GrandTotal</b>	<b>Cable TV Households</b>	<b>Non-cable TV Households</b>	<b>Total TV Households</b>
Estimated Station Totals *	510,800	219,550	730,350
Average Weekly Circulation (2007)	38,752	18,017	56,769
Average Daily Circulation (2007)			17,162
<b>Station DMA Total</b>	<b>Cable TV Households</b>	<b>Non-cable TV Households</b>	<b>Total TV Households</b>
Estimated Station Totals *	486,990	219,550	706,540
Average Weekly Circulation (2007)	36,395	18,017	54,412
Average Daily Circulation (2007)			16,638
<b>Other DMA Total</b>	<b>Cable TV Households</b>	<b>Non-cable TV Households</b>	<b>Total TV Households</b>
Estimated Station Totals *	23,810	0	23,810
Average Weekly Circulation (2007)	2,357	0	2,357
Average Daily Circulation (2007)			524

\*Estimated station totals are sums of the Nielsen TV and Cable TV household estimates for each county in which the station registers viewing of more than 5% as per the Nielsen Survey Methods.

**WQCW**

**Ch. 30**

**Network Service:** CW.

**Licensee:** Mountain TV LLC, 220 Salters Creek Rd, Hampton, VA 23661.

**Studio:** 800 Gallia St., Suite 430, Portsmouth, OH 45662.

**Mailing Address:** 800 Gallia St., Suite 430, Portsmouth, OH 45662.

**Phone:** 740-353-3391. **Fax:** 740-353-3372.

**E-mail:** gsm@wqcw.com

**Web Site:** http://www.wqcw.com

**Technical Facilities:** Channel No. 30 (566-572 MHz). Authorized power: 2040-kw max. visual, aural. Antenna: 1174-ft above av. terrain, 850-ft. above ground, 1952-ft. above sea level.

Latitude 38° 45' 42"  
Longitude 83° 03' 41"

**Transmitter:** Navoo Pond Creek Rd., West Portsmouth.

**Note:** Latitude and longitude coordinates shown are based on the North American Datum of 1927 (NAD 27) as currently required by the Mass Media Bureau of the FCC.

**Ownership:** Mountain TV LLC.

**Began Operation:** May 8, 1988. Sale to Kenneth W. Russell (Television Properties Inc.) by Janesville Broadcasting Co. approved by FCC July 8, 1985. Left air 1989. Returned to air October 1998. Transfer of control of Television Properties Inc. to Commonwealth Broadcasting Group Inc. by Kenneth W. Russell approved by FCC July 11, 2002. Sale of remaining interest to Commonwealth Broadcasting Group Inc. approved by FCC November 15, 2006. Sale to present owner by Commonwealth Broadcasting Group Inc. approved by FCC February 23, 2007.

**Represented (legal):** Brooks, Pierce, McLendon, Humphrey & Leonard LLP.

**Represented (engineering):** Warmus & Associates Inc.

**Personnel:**

William Wilkison, General Manager.

Chuck Jones, Station Manager.

Patty Oliver, General Sales Manager.

Eric Cox, Chief Engineer.

Lynn Rigsby, Chief Master Controller.

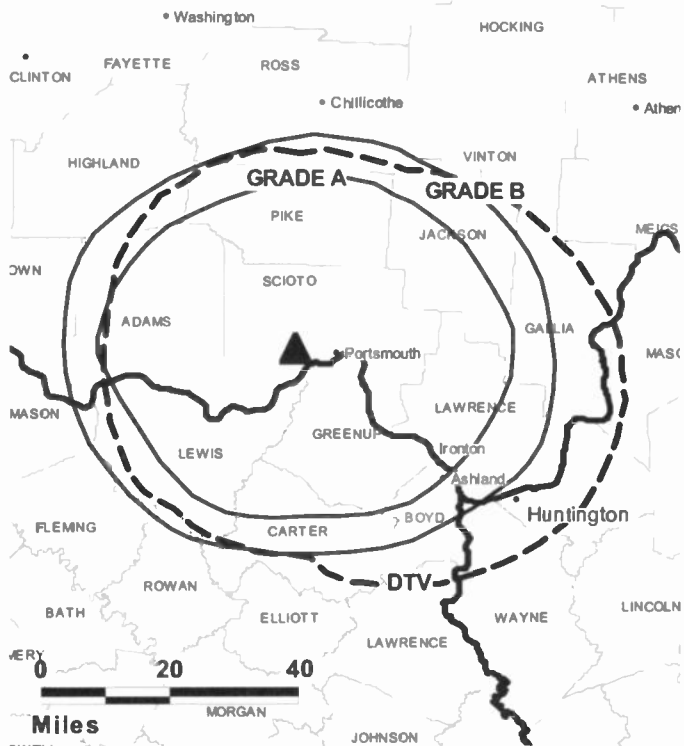
Adrienne O'Harra, Program & Traffic Director.

Molly Burnside, Promotion & Sales Director.

Josh Lute, Production Manager.

**City of License:** Portsmouth. **Station OMA:** Charleston-Huntington, WV. **Rank:** 65.

**WQCW BMPCT-19971008KF GRANTED: 11/6/1998**



Circulation © 2007 Nielsen. Coverage based on Nielsen study.

GrandTotal	Cable TV Households	Non-cable TV Households	Total TV Households
Estimated Station Totals *	292,400	163,200	455,600
Average Weekly Circulation (2007)	56,808	21,268	78,076
Average Daily Circulation (2007)			17,481
Station DMA Total	Cable TV Households	Non-cable TV Households	Total TV Households
Estimated Station Totals *	280,580	163,200	443,780
Average Weekly Circulation (2007)	55,397	21,268	76,665
Average Daily Circulation (2007)			17,334
Other DMA Total	Cable TV Households	Non-cable TV Households	Total TV Households
Estimated Station Totals *	11,820	0	11,820
Average Weekly Circulation (2007)	1,411	0	1,411
Average Daily Circulation (2007)			147

\*Estimated station totals are sums of the Nielsen TV and Cable TV household estimates for each county in which the station registers viewing of more than 5% as per the Nielsen Survey Methods.

**WQCW-DT**  
**(formerly WHCP-DT)**  
**Ch. 17**

**Network Service:** CW.

**Licensee:** Mountain TV LLC, 220 Salters Creek Rd, Hampton, VA 23661.

**Studio:** 800 Gallia St, Suite 430, Portsmouth, OH 45662.

**Mailing Address:** 800 Gallia St., Suite 430, Portsmouth, OH 45662.

**Phone:** 740-353-3391. **Fax:** 740-353-3372.

**E-mail:** gsm@wqcw.com

**Web Site:** http://www.whcp-tv.com

**Technical Facilities:** Channel No. 17 (488-494 MHz). Authorized power: 50-kw max. visual, aural. Antenna: 1175-ft above av. terrain, 850-ft. above ground, 1953-ft. above sea level.

Latitude	38°	45'	42"
Longitude	83°	03'	41"

**Note:** Latitude and longitude coordinates shown are based on the North American Datum of 1927 (NAD 27) as currently required by the Mass Media Bureau of the FCC.

**Ownership:** Mountain TV LLC.

**Began Operation:** Station operating; no on-air date

**Represented (legal):** Brooks, Pierce, McLendon, Humphrey & Leonard LLP.

**Personnel:**

**William Wilkison**, General Manager.

**Chuck Jones**, Station Manager.

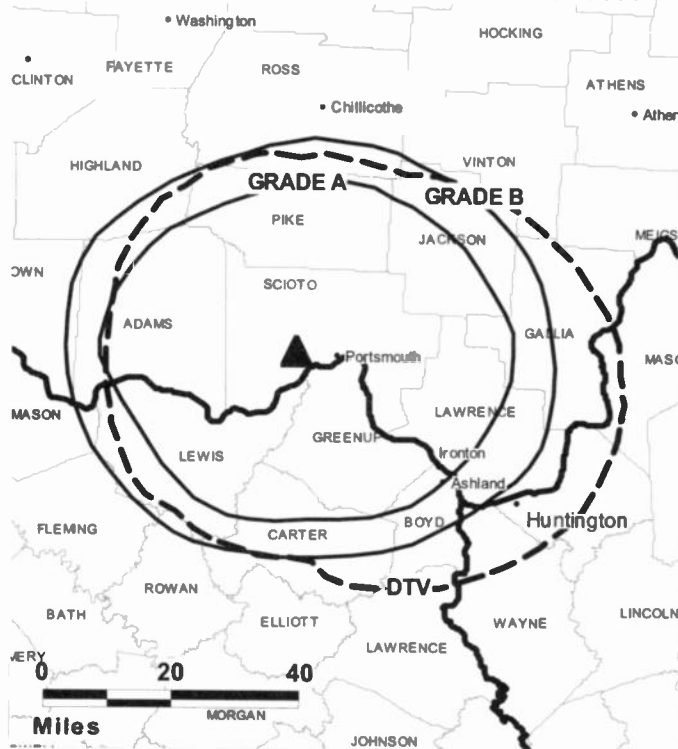
**Patty Oliver**, Sales Manager.

**Eric Cox**, Chief Engineer.

**Lynn Rigsby**, Chief Master Controller.

**Adrienne O'Harra**, Program & Traffic Director.

**WQCW-DT BPCDT-19991029AHD GRANTED: 6/28/2001**



© 2008 Warren Communications News

**Molly Burnside**, Promotion & Sales Director.

**Josh Lute**, Production Manager.

**City of License:** Portsmouth. **Station OMA:** Charleston-Huntington, WV. **Rank:** 65.

**Nielsen Data:** Not available.

**WGGN-DT**

**Ch. 42**

**Network Service:** TBN.

**Grantee:** Christian Faith Broadcast Inc., PO Box 247, 3809 Maple Ave., Castalia, OH 44824.

**Studio:** 3809 Maple Ave., Castalia, OH 44824.

**Mailing Address:** PO Box 2397, Sandusky, OH 44870.

**Phone:** 419-684-5311. **Fax:** 419-684-5378.

**E-mail:** wgn@lrbcg.com

**Technical Facilities:** Channel No. 42 (638-644 MHz). Authorized power: 1000-kw max. visual, aural. Antenna: 698-ft above av. terrain, 630-ft. above ground, 1330-ft. above sea level.

Latitude	41°	23'	48"
Longitude	82°	47'	31"

**Note:** Latitude and longitude coordinates shown are based on the North American Datum of 1927 (NAD 27) as currently required by the Mass Media Bureau of the FCC.

**Ownership:** Christian Faith Broadcast Inc. (Group Owner).

**Began Operation:** Station operating under Special Temporary Authority at 0.64-kw max. visual; no on-air date

**Personnel:**

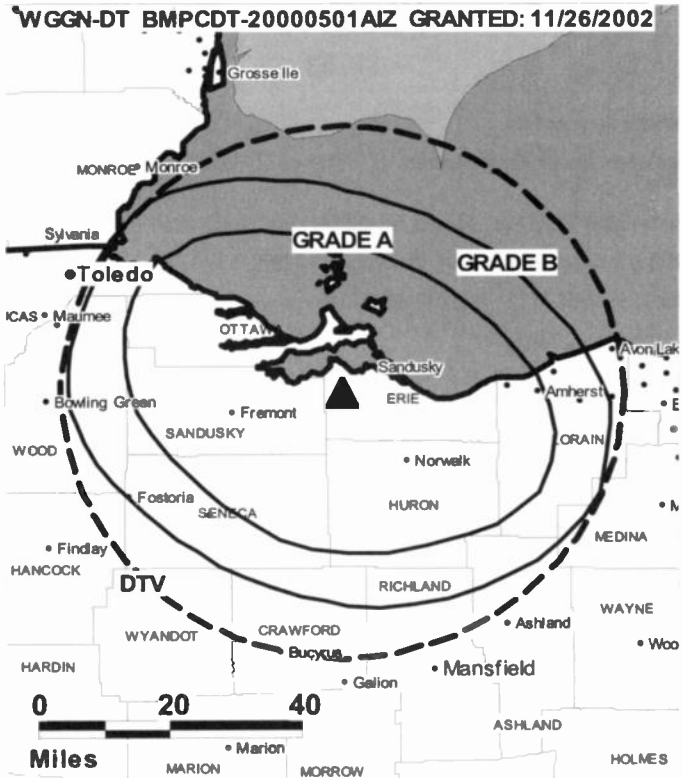
**Shelby Gillam**, President.

**Rusty Yost**, Vice President & Chief Engineer.

**Richard Hawkins**, General Manager.

**Jeff Ferback**, Local Sales Manager.

**Roy Bilman**, Program Director & Traffic Coordinator.



© 2008 Warren Communications News

**City of License:** Sandusky. **Station DMA:** Cleveland-Akron (Canton), OH. **Rank:** 17.

**Nielsen Data:** Not available.

**WGGN-TV**

**Ch. 52**

**Network Service:** TBN.

**Licensee:** Christian Faith Broadcast Inc., PO Box 247, 3809 Maple Ave., Castalia, OH 44824.

**Studio:** 3809 Maple Ave., Castalia, OH 44824.

**Mailing Address:** PO Box 2397, Sandusky, OH 44870.

**Phone:** 419-684-5311. **Fax:** 419-684-5378.

**E-mail:** wggntv@lrbcg.com

**Technical Facilities:** Channel No. 52 (698-704 MHz). Authorized power: 1482-kw max. visual, 148.2-kw aural. Antenna: 774-ft above av. terrain, 715-ft. above ground, 1415-ft. above sea level.

Latitude 41° 23' 48"  
Longitude 82° 47' 31"

**Transmitter:** 3809 Maple Ave., Castalia.

**Note:** Latitude and longitude coordinates shown are based on the North American Datum of 1927 (NAD 27) as currently required by the Mass Media Bureau of the FCC.

**Ownership:** Christian Faith Broadcast Inc. (Group Owner).

**Began Operation:** December 5, 1982.

**Personnel:**

**Shelby Gillam, President.**

**Rusty Yost, Vice President & Chief Engineer.**

**Richard Hawkins, General Manager.**

**Jeff Ferback, Local Sales Manager.**

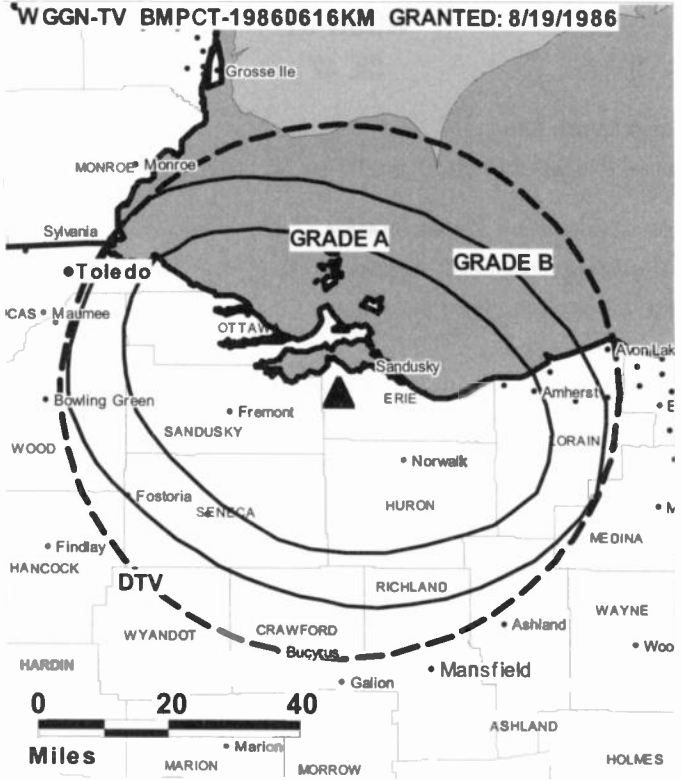
**Roy Bilman, Program Director & Traffic Coordinator.**

**City of License:** Sandusky. **Station DMA:** Cleveland-Akron (Canton), OH. **Rank:** 17.



FULLY SEARCHABLE • CONTINUOUSLY UPDATED • DISCOUNT RATES FOR PRINT PURCHASERS

For more information call 800-771-9202 or visit [www.warren-news.com](http://www.warren-news.com)



© 2008 Warren Communications News

Circulation © 2007 Nielsen. Coverage based on Nielsen study.

GrandTotal	Cable TV Households	Non-cable TV Households	Total TV Households
Estimated Station Totals *	47,740	0	47,740
Average Weekly Circulation (2007)	4,334	0	4,334
Average Daily Circulation (2007)			944
Station DMA Total	Cable TV Households	Non-cable TV Households	Total TV Households
Estimated Station Totals *	47,740	0	47,740
Average Weekly Circulation (2007)	4,334	0	4,334
Average Daily Circulation (2007)			944

\*Estimated station totals are sums of the Nielsen TV and Cable TV household estimates for each county in which the station registers viewing of more than 5% as per the Nielsen Survey Methods.



**WOIO**  
**Ch. 19**

**Network Service:** CBS.

**Licensee:** WOIO License Subsidiary LLC, 201 Monroe St., RSA Tower, 20th Floor, Montgomery, AL 36104.

**Studio:** 1717 E. 12th St., Cleveland, OH 44114.

**Mailing Address:** 1717 E. 12th St., Cleveland, OH 44114.

**Phone:** 216-771-1943; 800-929-0132. **Fax:** 216-515-7152.

**E-mail:** bappegate@raycommedia.com

**Web Site:** http://www.woio.com

**Technical Facilities:** Channel No. 19 (500-506 MHz). Authorized power: 3700-kw max. visual, aural. Antenna: 1152-ft above av. terrain, 1114-ft. above ground, 2014-ft. above sea level.

Latitude	41°	23'	15"
Longitude	81°	41'	43"

**Note:** Latitude and longitude coordinates shown are based on the North American Datum of 1927 (NAD 27) as currently required by the Mass Media Bureau of the FCC.

**Multichannel TV Sound:** Stereo only.

**Satellite Earth Stations:** Transmitter Harris; Andrew, 2.4-meter Ku-band; DX Communications, 4.5-meter Ku & C-band; Andrew, 4.5-meter C-band; Standard Agile Omni receivers.

**News Services:** CBS Newspath, AP.

**Ownership:** Raycom Media Inc. (Group Owner).

**Began Operation:** May 19, 1985. Sale to present owner by Milton S. Maltz approved by FCC August 13, 1998.

**Represented (legal):** Covington & Burling.

**Represented (sales):** TeleRep Inc.

**Personnel:**

**Bill Applegate,** Vice President & General Manager.

**Lynda Nicholls,** General Sales Manager.

**Renee Morley,** Local Sales Manager.

**Steve Doerr,** News Director.

**Jim Kopinski,** Chief Engineer.

**Jim Stunek,** Broadcast Operations Director.

**Karen Bizjak,** Business Manager.

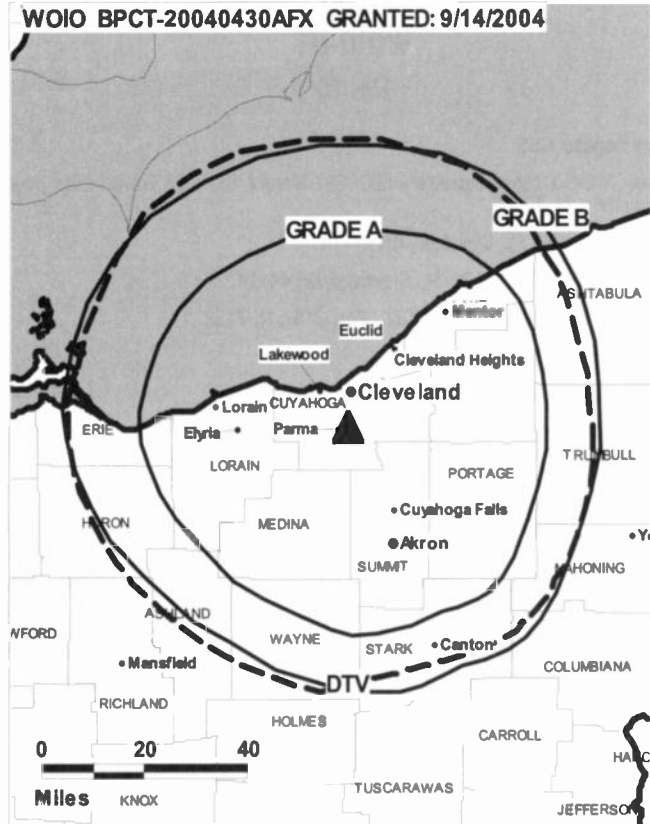
**Lisa McManus,** Program Director.

**Rob Boenau,** Marketing & Promotions Director.

**Jean Niznik,** Traffic Manager.

**Emily Davis,** Community Affairs Director.

**Judy Smith,** Assistant to the General Manager.



© 2008 Warren Communications News

**City of License:** Shaker Heights. **Station DMA:** Cleveland-Akron (Canton), OH.

**Rank:** 17.

Circulation © 2007 Nielsen. Coverage based on Nielsen study.

GrandTotal	Cable TV Households	Non-cable TV Households	Total TV Households
Estimated Station Totals *	1,170,450	514,620	1,685,070
Average Weekly Circulation (2007)	696,497	309,429	1,005,926
Average Daily Circulation (2007)			440,875
Station DMA Total	Cable TV Households	Non-cable TV Households	Total TV Households
Estimated Station Totals *	1,032,750	496,100	1,528,850
Average Weekly Circulation (2007)	678,493	308,040	986,533
Average Daily Circulation (2007)			435,972
Other DMA Total	Cable TV Households	Non-cable TV Households	Total TV Households
Estimated Station Totals *	137,700	18,520	156,220
Average Weekly Circulation (2007)	18,004	1,389	19,393
Average Daily Circulation (2007)			4,903

\*Estimated station totals are sums of the Nielsen TV and Cable TV household estimates for each county in which the station registers viewing of more than 5% as per the Nielsen Survey Methods.

**WOIO-DT**  
**Ch. 10**

**Network Service:** CBS.

**Licensee:** WOIO License Subsidiary LLC, 201 Monroe St., RSA Tower, 20th Floor, Montgomery, AL 36104.

**Studio:** 1717 E. 12th St., Cleveland, OH 44114.

**Mailing Address:** 1717 E. 12th St., Cleveland, OH 44114.

**Phone:** 216-771-1943; 800-929-0132. **Fax:** 216-515-7152.

**E-mail:** bappegate@raycommedia.com

**Web Site:** http://www.woio.com

**Technical Facilities:** Channel No. 10 (192-198 MHz). Authorized power: 3.5-kw visual, aural. Antenna: 997-ft above av. terrain, 960-ft. above ground, 1860-ft. above sea level.

Latitude	41°	23'	15"
Longitude	81°	41'	43"

**Transmitter:** 0.3-mi. S of Ridgewood Dr., 0.55-mi. W of Broadview Rd./Rte. 176, Parma.

**Note:** Latitude and longitude coordinates shown are based on the North American Datum of 1927 (NAD 27) as currently required by the Mass Media Bureau of the FCC.

**Ownership:** Raycom Media Inc. (Group Owner).

**Began Operation:** November 1, 1999. High Definition.

**Represented (sales):** TeleRep Inc.

**Represented (legal):** Covington & Burling.

**Personnel:**

**Bill Applegate**, Vice President & General Manager.

**Lynda Nicholls**, General Sales Manager.

**Renee Morley**, Local Sales Manager.

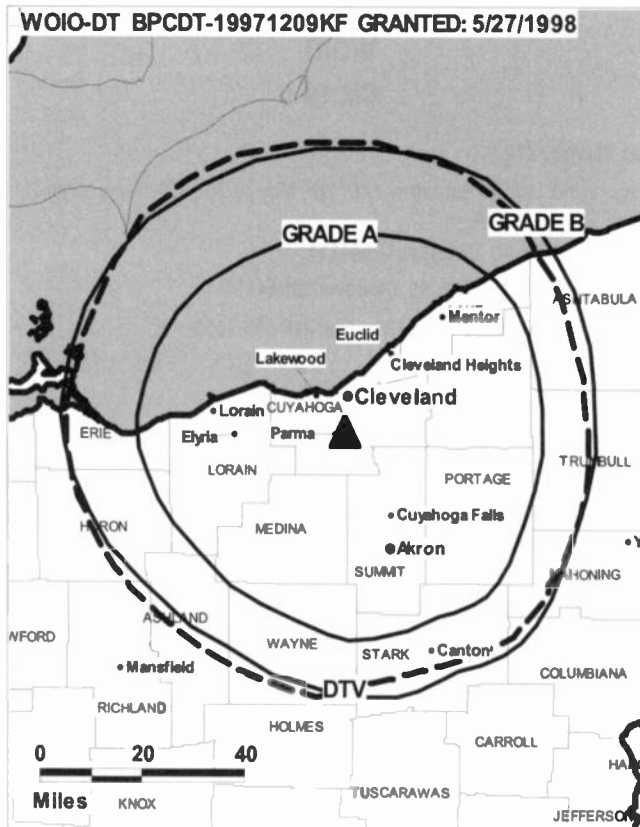
**Steve Doerr**, News Director.

**Jim Kopinski**, Chief Engineer.

**Jim Stunek**, Broadcast Operations Director.

**Karen Bizjak**, Business Manager.

**Lisa McManus**, Program Director.



© 2008 Warren Communications News

**Rob Boenau**, Marketing & Promotions Director.

**Jean Niznik**, Traffic Manager.

**Emily Davis**, Community Affairs Director.

**Judy Smith**, Assistant to the General Manager.

**City of License:** Shaker Heights. **Station DMA:** Cleveland-Akron (Canton), OH.

**Rank:** 17.

**Nielsen Data:** Not available.

**WBDT**  
**Ch. 26**

**Network Service:** CW.

**Licensee:** ACME Television Licenses of Ohio LLC, 10829 Olive Blvd, Ste 202, St. Louis, MO 63141.

**Studio:** 2589 Corporate Pl, Miamisburg, OH 45342.

**Mailing Address:** 2589 Corporate Pl, Miamisburg, OH 45342.

**Phone:** 937-384-9226. **Fax:** 937-384-7392.

**E-mail:** questions@wb26tv.com; john.hannon@daytonswb.com

**Web Site:** http://www.daytonscw.com

**Technical Facilities:** Channel No. 26 (542-548 MHz). Authorized power: 5000-kw max. visual, aural. Antenna: 1145-ft above av. terrain, 1119-ft. above ground, 2014-ft. above sea level.

Latitude 39° 43' 28"  
Longitude 84° 15' 18"

**Transmitter:** 2675 Dayton Rd., 0.15-mi. W of Springfield city limits.

**Note:** Latitude and longitude coordinates shown are based on the North American Datum of 1927 (NAD 27) as currently required by the Mass Media Bureau of the FCC.

**Satellite Earth Stations:** Transmitter Comark; Scientific-Atlanta, 6-meter Ku-band; Harris, 10-meter C-band; Drake receivers.

**News Service:** AP.

**Ownership:** ACME Communications Inc. (Group Owner).

**Began Operation:** September 21, 1980.

**Represented (legal):** Miller & Fields.

**Represented (engineering):** R. L. Purcell.

**Personnel:**

**Stan Gill**, Vice President & General Manager.

**John Hannon**, General Sales Manager.

**Oan Marchese**, Local Sales Manager.

**Melanie Simon**, National Sales Manager.

**Al Schmidt**, Chief Engineer.

**Bonnie Meyers**, Business Manager.

**Gregg Abbott**, Programming Director.

**Brian Mercer**, Marketing & Research Director.

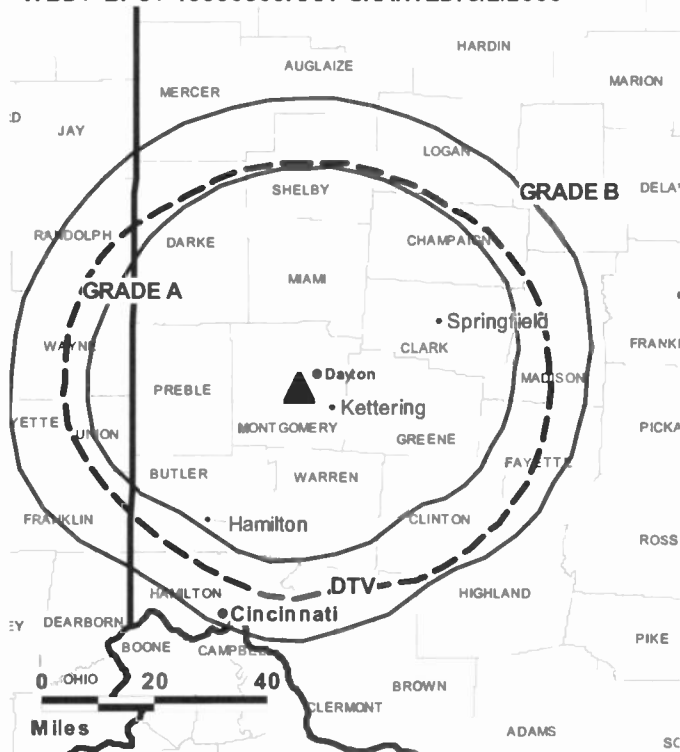
**Mike Shearer**, Production Director.

**Shasta Niles**, Creative Services Director.

**Reggie Stone**, Traffic Manager.

**City of License:** Springfield. **Station DMA:** Dayton, OH. **Rank:** 62.

WBDT BPCT-19990805AAA GRANTED: 8/2/2000



Circulation © 2007 Nielsen. Coverage based on Nielsen study.

<b>GrandTotal</b>	<b>Cable TV Households</b>	<b>Non-cable TV Households</b>	<b>Total TV Households</b>
Estimated Station Totals *	358,850	285,740	644,590
Average Weekly Circulation (2007)	91,991	76,879	168,870
Average Daily Circulation (2007)			59,599
<b>Station DMA Total</b>	<b>Cable TV Households</b>	<b>Non-cable TV Households</b>	<b>Total TV Households</b>
Estimated Station Totals *	336,320	176,800	513,120
Average Weekly Circulation (2007)	89,672	66,816	156,488
Average Daily Circulation (2007)			56,873
<b>Other DMA Total</b>	<b>Cable TV Households</b>	<b>Non-cable TV Households</b>	<b>Total TV Households</b>
Estimated Station Totals *	22,530	108,940	131,470
Average Weekly Circulation (2007)	2,319	10,063	12,382
Average Daily Circulation (2007)			2,726

\*Estimated station totals are sums of the Nielsen TV and Cable TV household estimates for each county in which the station registers viewing of more than 5% as per the Nielsen Survey Methods.

**WBDT-DT**

**Ch. 18**

**Network Service:** CW.

**Licensee:** ACME Television Licenses of Ohio LLC, 10829 Olive Blvd, Ste 202, St. Louis, MO 63141.

**Dayton's WB:** 2589 Corporate Pl, Miamisburg, OH 45342.

**Mailing Address:** 2589 Corporate Pl, Miamisburg, OH 45342.

**Phone:** 937-384-9226. **Fax:** 937-384-7392.

**E-mail:** questions@wb26tv.com; john.hannon@daytonswb.com

**Web Site:** http://www.daytonscw.com

**Technical Facilities:** Channel No. 18 (494-500 MHz). Authorized power: 35-kw max. visual, aural. Antenna: 954-ft above av. terrain, 927-ft. above ground, 1823-ft. above sea level.

Latitude	39°	43'	28"
Longitude	84°	15'	18"

**Note:** Latitude and longitude coordinates shown are based on the North American Datum of 1927 (NAD 27) as currently required by the Mass Media Bureau of the FCC.

**Ownership:** ACME Communications Inc. (Group Owner).

**Began Operation:** March 15, 2003. Standard Definition.

**Personnel:**

**Stan Gill**, Vice President & General Manager.

**John Hannon**, General Sales Manager.

**Dan Marchese**, Local Sales Manager.

**Melanie Simon**, National Sales Manager.

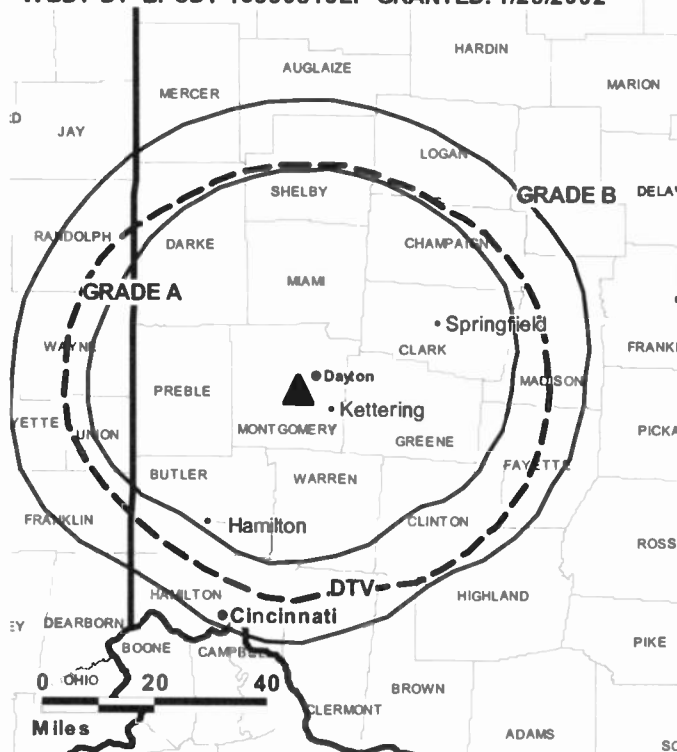
**Al Schmidt**, Chief Engineer.

**Bonnie Meyers**, Business Manager.

**Greg Abbott**, Programming Director.

**Brian Mercer**, Marketing & Research Director.

**WBDT-DT BPCDT-19990813LF GRANTED: 1/25/2002**



© 2008 Warren Communications News

**Mike Shearer**, Production Director.

**Shasta Niles**, Creative Services Director.

**Reggie Stone**, Traffic Manager.

**City of License:** Springfield. **Station DMA:** Dayton, OH. **Rank:** 62.

**Nielsen Data:** Not available.

**WTOV-DT**  
**Ch. 57**

**Network Service:** NBC.

**Licensee:** WTOV Inc., 6205 Peachtree Dunwoody Rd., Atlanta, GA 30328.

**Studio:** 9 Red Donley Plaza, Steubenville, OH 43952.

**Sales Office:** Riley Bldg., 14th & Chapline Sts., 6th Floor, Wheeling, WV 26003.

**Mailing Address:** PO Box 9999, Steubenville, OH 43952-6799.

**Phone:** 740-282-9999; 740-282-0911. **Fax:** 740-282-0439.

**E-mail:** tmccoy@wto.com

**Web Site:** <http://www.wtov9.com>

**Technical Facilities:** Channel No. 57 (728-734 MHz). Authorized power: 485-kw max. visual, aural. Antenna: 856-ft above av. terrain, 801-ft. above ground, 1896-ft. above sea level.

Latitude	40°	20'	33"
Longitude	80°	37'	14"

**Note:** Latitude and longitude coordinates shown are based on the North American Datum of 1927 (NAD 27) as currently required by the Mass Media Bureau of the FCC.

**Ownership:** Cox Enterprises Inc. (Group Owner).

**Began Operation:** November 26, 2002.

**Represented (legal):** Dow Lohnes PLLC.

**Represented (sales):** TeleRep Inc.

**Personnel:**

**Tim McCoy**, Vice President & General Manager.

**Michael Seachman**, Operations Manager.

**Tom Pleva**, Local Sales Manager.

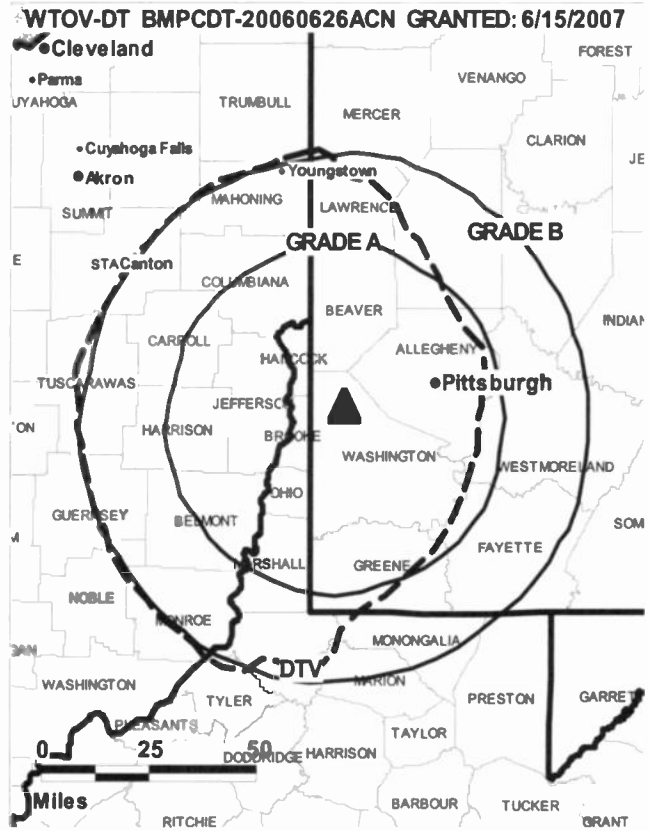
**Vern Schofield**, Regional Sales.

**Melissa Knollinger-O'Connor**, News Director.

**Len Smith**, Chief Engineer.

**Don Fogle**, Assistant Chief Engineer.

**Chuck Robinson**, Controller.



© 2008 Warren Communications News

**William Seifert**, Promotion & Marketing Director.

**Michelle Lehita**, Traffic Coordinator.

**Mary Sue Gallabrese**, Human Resources Administrator.

**City of License:** Steubenville. **Station DMA:** Wheeling, WV-Steubenville, OH.

**Rank:** 159.

**Nielsen Data:** Not available.

**WTOV-TV**

**Ch. 9**

**Network Service:** NBC.

**Licensee:** WTOV Inc., 6205 Peachtree Dunwoody Rd., Atlanta, GA 30328.

**Studio:** 9 Red Donley Plaza, Steubenville, OH 43952.

**Sales Office:** Riley Bldg., 14th & Chapline Sts., 6th Floor, Wheeling, WV 26003.

**Mailing Address:** PO Box 9999, Steubenville, OH 43952-6799.

**Phone:** 740-282-9999; 740-282-0911. **Fax:** 740-282-0350.

**E-mail:** tmccoy@wtov.com

**Web Site:** http://www.wtov9.com

**Technical Facilities:** Channel No. 9 (186-192 MHz). Authorized power: 316-kw visual, aural. Antenna: 925-ft above av. terrain, 869-ft. above ground, 1965-ft. above sea level.

Latitude 40° 20' 33"  
Longitude 80° 37' 14"

**Note:** Latitude and longitude coordinates shown are based on the North American Datum of 1927 (NAD 27) as currently required by the Mass Media Bureau of the FCC.

**Multichannel TV Sound:** Stereo only.

**Satellite Earth Stations:** Transmitter Harris; Prodelin, 3.5-meter C-band; Harris, 3.5-meter Ku-band; Paraclipse, 5-meter C-band; Paraclipse, Andrew receivers.

**News Services:** NBC News Channel, CNN Newsource, AP.

**Ownership:** Cox Enterprises Inc. (Group Owner).

**Began Operation:** December 10, 1953. Transfer of stations from WSTV Inc. and WPIT Inc. to United Printers & Publishers, later Rust Craft Greeting Cards Inc., approved by FCC November 8, 1961 (Television Digest, Vol. 17:30, 33; 2:14). Sale to Ziff Corp. by Rust Craft approved by FCC May 10, 1978 (Vol. 17:26, 27, 36; 18:20, 41). Sale to Television Station Partners (I. Martin Pompadur, et al.) by Ziff Corp. approved by FCC January 18, 1983 (Vol. 22:30). Sale to Smith Broadcasting by Television Station Partners approved by FCC September 29, 1995 (Vol. 35:17, 41). Sale to Smith Acquisition Co. approved by FCC December 13, 1996. Sale to present owner by Smith Acquisition Co. approved by FCC September 22, 2000 (Vol. 40:29).

**Represented (sales):** TeleRep Inc.

**Represented (legal):** Dow Lohnes PLLC.

**Personnel:**

**Tim McCoy**, Vice President & General Manager.

**Michael Seachman**, Operations Manager.

**Tom Pleva**, Local Sales Manager.

**Vern Schofield**, Regional Sales Manager.

**Melissa Knollinger-O'Connor**, News Director.

**Len Smith**, Chief Engineer.

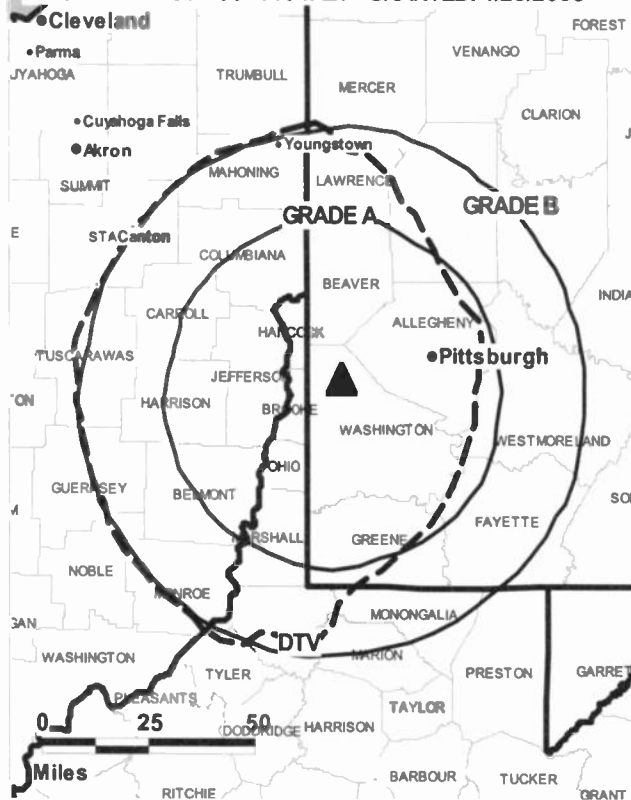
**Don Fogle**, Assistant Chief Engineer.

**Chuck Robinson**, Controller.

**William Seifert**, Promotion & Marketing Director.

**Michelle Lahita**, Traffic Coordinator.

**WTOV-TV BPCT-20021104ADP GRANTED: 4/25/2003**



© 2008 Warren Communications News

**Mary Sue Gallabrese**, Human Resources Administrator.

**City of License:** Steubenville. **Station DMA:** Wheeling, WV-Steubenville, OH.

**Rank:** 159.

Circulation © 2007 Nielsen. Coverage based on Nielsen study.

GrandTotal	Cable TV Households	Non-cable TV Households	Total TV Households
Estimated Station Totals *	216,810	87,750	304,560
Average Weekly Circulation (2007)	103,056	29,595	132,651
Average Daily Circulation (2007)			80,391
Station DMA Total	Cable TV Households	Non-cable TV Households	Total TV Households
Estimated Station Totals *	102,610	33,780	136,390
Average Weekly Circulation (2007)	81,328	19,455	100,783
Average Daily Circulation (2007)			66,321
Other DMA Total	Cable TV Households	Non-cable TV Households	Total TV Households
Estimated Station Totals *	114,200	53,970	168,170
Average Weekly Circulation (2007)	21,728	10,140	31,868
Average Daily Circulation (2007)			14,070

\*Estimated station totals are sums of the Nielsen TV and Cable TV household estimates for each county in which the station registers viewing of more than 5% as per the Nielsen Survey Methods.

**WLMB**  
**Ch. 40**

**Network Service:** IND.

**Licensee:** Dominion Broadcasting Inc., PO Box 908, 26693 Eckel Rd., Perrysburg, OH 43552.

**Studio:** 26693 Eckel Rd., Perrysburg, OH 43551.

**Mailing Address:** PO Box 908, Perrysburg, OH 43552.

**Phone:** 419-874-8862; 800-218-5740. **Fax:** 419-874-8867.

**E-mail:** wmb@glasscity.net; info@wmb.com

**Web Site:** http://www.wmb.com

**Technical Facilities:** Channel No. 40 (626-632 MHz). Authorized power: 4170-kw max. visual, aural. Antenna: 571-ft above av. terrain, 571-ft. above ground, 1309-ft. above sea level.

Latitude 41° 44' 41"  
Longitude 84° 01' 06"

**Transmitter:** 0.14-mi. N of Arnold Hwy. & E. Mulberry intersection.

**Note:** Latitude and longitude coordinates shown are based on the North American Datum of 1927 (NAD 27) as currently required by the Mass Media Bureau of the FCC.

**Ownership:** Dominion Broadcasting Inc. (Group Owner).

**Began Operation:** October 19, 1998.

**Represented (legal):** Wiley Rein.

**Represented (engineering):** du Treil, Lundin & Rackley Inc.

**Personnel:**

**Jamey R. Schmitz,** General Manager & Chief Executive Officer.

**John Rankins,** Sales Manager.

**Wayne Fast,** Chief Engineer.

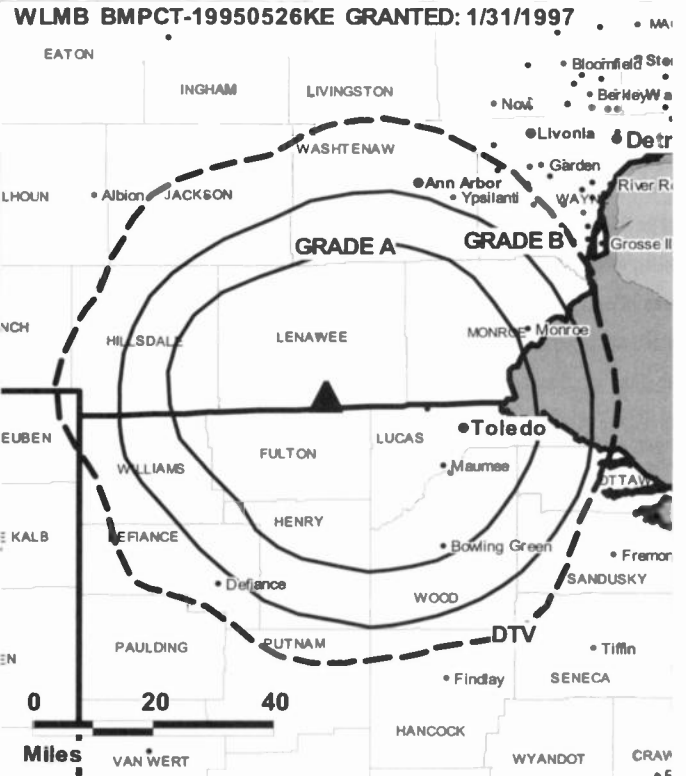
**Brooke Myerhold,** Program & Traffic Director.

**Aaron Darr,** Director of Production & Executive Producer.

**Cherie Pingle,** Office Manager.

**Tyler Hartford,** Outreach & Special Events.

**City of License:** Toledo. **Station DMA:** Toledo, OH. **Rank:** 72.



Circulation © 2007 Nielsen. Coverage based on Nielsen study.

GrandTotal	Cable TV Households	Non-cable TV Households	Total TV Households
Estimated Station Totals *	255,500	149,010	404,510
Average Weekly Circulation (2007)	23,836	15,916	39,752
Average Daily Circulation (2007)			11,137
Station DMA Total	Cable TV Households	Non-cable TV Households	Total TV Households
Estimated Station Totals *	221,690	111,390	333,080
Average Weekly Circulation (2007)	16,964	11,563	28,527
Average Daily Circulation (2007)			8,052
Other DMA Total	Cable TV Households	Non-cable TV Households	Total TV Households
Estimated Station Totals *	33,810	37,620	71,430
Average Weekly Circulation (2007)	6,872	4,353	11,225
Average Daily Circulation (2007)			3,085

\*Estimated station totals are sums of the Nielsen TV and Cable TV household estimates for each county in which the station registers viewing of more than 5% as per the Nielsen Survey Methods.

**WLMB-DT**

**Ch. 5**

**Network Service:** IND.

**Licensee:** Dominion Broadcasting Inc., PO Box 908, 26693 Eckel Rd., Perrysburg, OH 43552.

**Studio:** 26693 Eckel Rd., Perrysburg, OH 43551.

**Mailing Address:** PO Box 908, Perrysburg, OH 43552.

**Phone:** 419-874-8862; 800-218-5740. **Fax:** 419-874-8872.

**E-mail:** wmb@glasscity.net; info@wmb.com

**Web Site:** http://www.wmb.com

**Technical Facilities:** Channel No. 5 (76-82 MHz). Authorized power: 10-kw visual, aural. Antenna: 509-ft above av. terrain, 512-ft. above ground, 1247-ft. above sea level.

Latitude	41°	44'	41"
Longitude	84°	01'	06"

**Note:** Latitude and longitude coordinates shown are based on the North American Datum of 1927 (NAD 27) as currently required by the Mass Media Bureau of the FCC.

**Ownership:** Dominion Broadcasting Inc. (Group Owner).

**Began Operation:** May 2, 2002.

**Represented (legal):** Wiley Rein.

**Represented (engineering):** du Treil, Lundin & Rackley Inc.

**Personnel:**

**Jamey R. Schmitz,** General Manager & Chief Executive Officer.

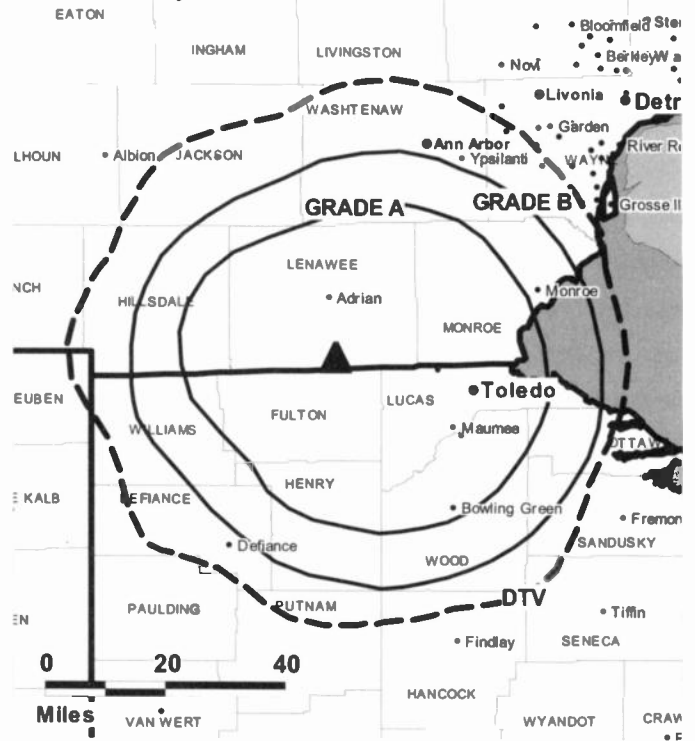
**John Rankins,** Sales Manager.

**Wayne Fast,** Chief Engineer.

**Brooke Myerhold,** Program & Traffic Director.

**Aaron Darr,** Director of Production & Executive Producer.

**WLMB-DT BPCDT-19991027ADB GRANTED: 9/22/2003 . MA**



© 2008 Warren Communications News

**Cherie Pingle,** Office Manager.

**Tyler Hartford,** Outreach & Special Events.

**City of License:** Toledo. **Station DMA:** Toledo, OH. **Rank:** 72.

**Nielsen Data:** Not available.



**WNWO-DT**

**Ch. 49**

**Network Service:** NBC.

**Licensee:** Barrington Toledo License LLC, 2500 W. Higgins Rd., Suite 880, Hoffman Estates, IL 60195.

**Studio:** 300 S. Byrne Rd., Toledo, OH 43615.

**Mailing Address:** 300 S. Byrne Rd., Toledo, OH 43615.

**Phone:** 419-535-0024; 216-781-3010. **Fax:** 419-535-0202.

**E-mail:** rlipps@nbc24.com

**Web Site:** <http://www.nbc24.com>

**Technical Facilities:** Channel No. 49 (680-686 MHz). Authorized power: 302.3-kw max. visual, aural. Antenna: 1334-ft above av. terrain, 1345-ft. above ground, 1924-ft. above sea level.

Latitude	41°	40'	03"
Longitude	83°	21'	22"

**Transmitter:** 833 N. Cousino Rd. at Arquette Rd., 5.8-mi. E of Toledo.

**Note:** Latitude and longitude coordinates shown are based on the North American Datum of 1927 (NAD 27) as currently required by the Mass Media Bureau of the FCC.

**Ownership:** Pilot Group LP (Group Owner).

**Began Operation:** February 8, 2001. High Definition.

**Represented (sales):** TeleRep Inc.

**Represented (legal):** Paul, Hastings, Janofsky & Waiker LLP.

**Personnel:**

**Rick Lipps**, General Manager.

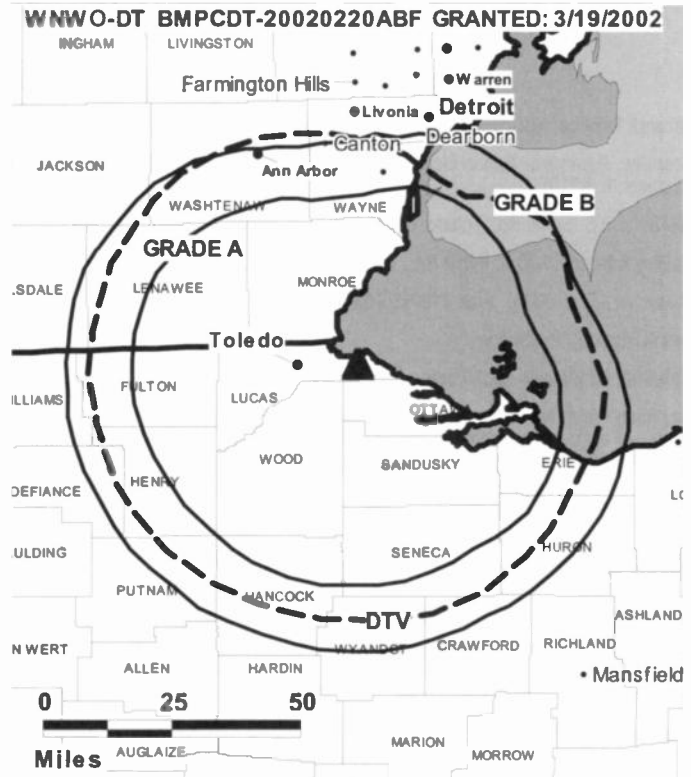
**Bruce Bryan**, General Sales Manager.

**Sam Weiss**, Local Sales Manager.

**Kim Jakubowski**, National Sales Manager.

**Pat Livingston**, News Director.

**Harold Thompson**, Chief Engineer.



© 2008 Warren Communications News

**Vickie Scott**, Business Manager.

**John Polling**, Promotion Director.

**Rachel Riffle**, Traffic Manager.

**City of License:** Toledo. **Station DMA:** Toledo, OH. **Rank:** 72.

**Nielsen Data:** Not available.

# WNWO-TV

Ch. 24

**Network Service:** NBC.

**Licensee:** Barrington Toledo License LLC, 2500 W. Higgins Rd., Suite 880, Hoffman Estates, IL 60195.

**Studio:** 300 S. Byrne Rd., Toledo, OH 43615.

**Mailing Address:** 300 S. Byrne Rd., Toledo, OH 43615.

**Phone:** 419-535-0024. **Fax:** 419-535-0202.

**E-mail:** rlipps@nbc24.com

**Web Site:** http://www.nbc24.com

**Technical Facilities:** Channel No. 24 (530-536 MHz). Authorized power: 4370-kw max. & 1410-kw horizontal visual, 437-kw & 141-kw horizontal aural. Antenna: 1390-ft above av. terrain, 1437-ft. above ground, 2016-ft. above sea level.

Latitude	41°	40'	03"
Longitude	83°	21'	22"

**Transmitter:** 833 N. Cousino Rd. at Arquette Rd., Oregon.

**Note:** Latitude and longitude coordinates shown are based on the North American Datum of 1927 (NAD 27) as currently required by the Mass Media Bureau of the FCC.

**Multichannel TV Sound:** Stereo only.

**Satellite Earth Stations:** Transmitter PYE; Andrew, 4.5-meter C-band; ADM, 6.1-meter C-band; Andrew, 7.3-meter C-band; Scientific-Atlanta, Avantek receivers.

**News Service:** AP.

**Ownership:** Pilot Group LP (Group Owner).

**Began Operation:** May 3, 1966. Sale to Toledo Television Investors LP by The First National Bank of Boston, which took control from D. H. Overmyer Telecasting Co. Inc. approved by FCC January 31, 1986. Sale to Malrite Communications Group Inc. by Toledo Television Investors LP approved by FCC August 12, 1996. Sale to Raycom Media Inc. by Malrite Communications Group Inc. approved by FCC August 13, 1998. Sale to present owner by Raycom Media Inc. approved by FCC June 13, 2006, but not yet consummated.

**Represented (sales):** TeleRep Inc.

**Represented (sales):** Petry Television Inc.

**Represented (legal):** Paul, Hastings, Janofsky & Walker LLP.

**Personnel:**

**Rick Lipps**, General Manager.

**Bruce Bryan**, General Sales Manager.

**Sam Weiss**, Local Sales Manager.

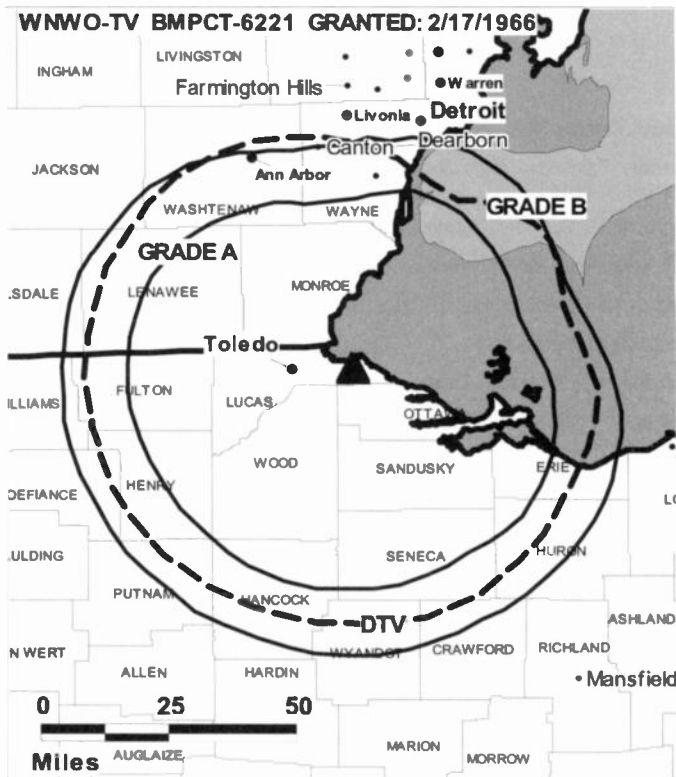
**Kim Jakubowski**, National Sales Manager.

**Pat Livingston**, News Director.

**Harold W. Thompson**, Chief Engineer.

**Vickie Scott**, Business Manager.

**John Polling**, Promotion Director.



© 2008 Warren Communications News

**Rachel Riffle**, Traffic Manager.

**City of License:** Toledo. **Station DMA:** Toledo, OH. **Rank:** 72.

Circulation © 2007 Nielsen. Coverage based on Nielsen study.

GrandTotal	Cable TV Households	Non-cable TV Households	Total TV Households
Estimated Station Totals *	334,810	280,760	615,570
Average Weekly Circulation (2007)	183,881	121,812	305,693
Average Daily Circulation (2007)			124,824
Station DMA Total	Cable TV Households	Non-cable TV Households	Total TV Households
Estimated Station Totals *	257,150	168,670	425,820
Average Weekly Circulation (2007)	159,631	98,349	257,980
Average Daily Circulation (2007)			109,458
Other OMA Total	Cable TV Households	Non-cable TV Households	Total TV Households
Estimated Station Totals *	77,660	112,090	189,750
Average Weekly Circulation (2007)	24,250	23,463	47,713
Average Daily Circulation (2007)			15,366

\*Estimated station totals are sums of the Nielsen TV and Cable TV household estimates for each county in which the station registers viewing of more than 5% as per the Nielsen Survey Methods.

**WTOL**  
**Ch. 11**

**Network Service:** CBS.

**Licensee:** WTOL License Subsidiary LLC, 201 Monroe St., RSA Tower, 20th Floor, Montgomery, AL 36104.

**Studio:** 730 N. Summit St., Toledo, OH 43604-1808.

**Mailing Address:** 730 N. Summit St., Toledo, OH 43604-1808.

**Phone:** 419-248-1111. **Fax:** 419-248-1177.

**E-mail:** news@wtol.com

**Web Site:** http://www.wtol.com

**Technical Facilities:** Channel No. 11 (198-204 MHz). Authorized power: 316-kw visual, 38-kw aural. Antenna: 1000-ft above av. terrain, 1046-ft. above ground, 1625-ft. above sea level.

Latitude 41° 40' 22"  
Longitude 83° 22' 47"

**Transmitter:** 7020 Cedar Point Rd., near Norden Rd., Oregon.

**Note:** Latitude and longitude coordinates shown are based on the North American Datum of 1927 (NAD 27) as currently required by the Mass Media Bureau of the FCC.

**Multichannel TV Sound:** Stereo only.

**Satellite Earth Stations:** Transmitter Harris; Scientific-Atlanta, 4.6-meter Ku-band; Scientific-Atlanta, 4.6-meter C-band; Scientific-Atlanta, 7-meter C-band; Scientific-Atlanta receivers.

**News Services:** CNN Newsource, CBS Newspath, AP.

**Ownership:** Raycom Media Inc. (Group Owner).

**Began Operation:** December 5, 1958. Sale to present owner by Cosmos Broadcasting Corp. approved by FCC January 17, 2006. Sale to Cosmos Broadcasting Corp. by Frazier Reams and associates approved by FCC March 10, 1965.

**Represented (sales):** Harrington Righter & Parsons Inc. (HRP).

**Represented (legal):** Covington & Burling.

**Represented (engineering):** Lohnes & Culver.

**Personnel:**

**Bob Chirton**, Vice President & General Manager.

**Steve Israel**, Operations & Program Manager.

**Linda Blackburn**, General Sales Manager.

**Greg Stehlin**, Local Sales Manager.

**Nancy Bright**, National Sales Manager.

**Mitch Jacob**, News Director.

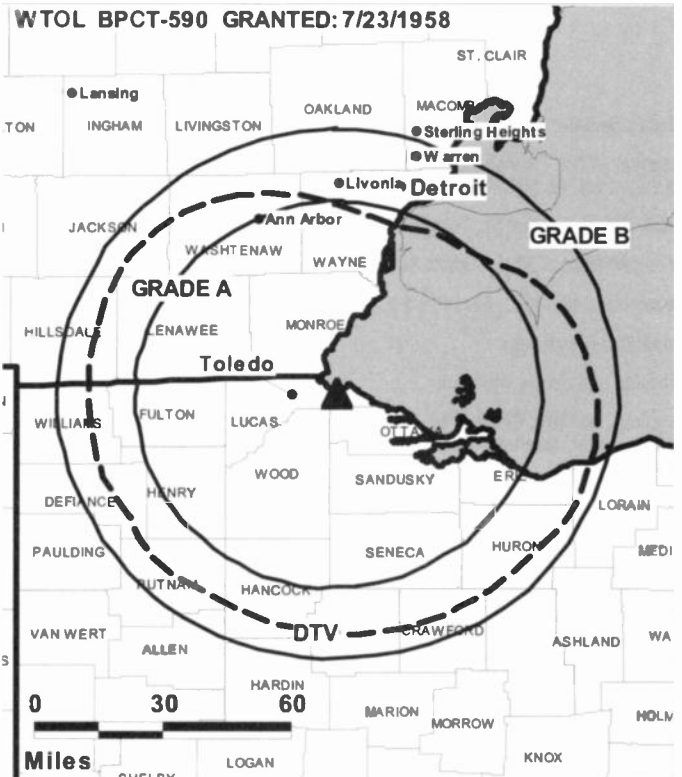
**Eric Bergman**, Chief Engineer.

**Jim Bowe**, Engineering Supervisor.

**Quentin Kenney**, Regional Business Manager.

**Bill Stewart**, Production Manager.

**Bethany Moseley**, Sales Research Director.



© 2008 Warren Communications News

**Stephen Hoyt**, Creative Services Director.

**Mary Anne McAuley**, Traffic Manager.

**City of License:** Toledo. **Station DMA:** Toledo, OH. **Rank:** 72.

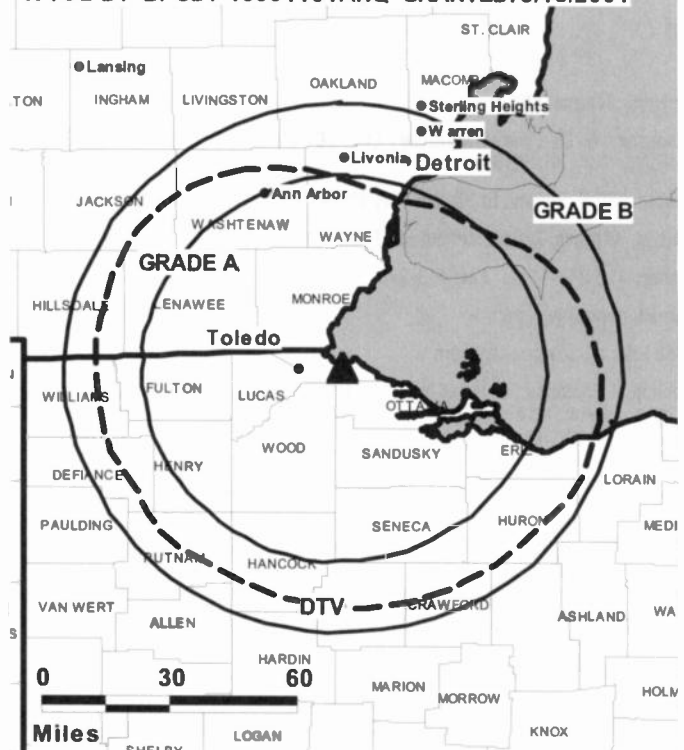
Circulation © 2007 Nielsen. Coverage based on Nielsen study.

GrandTotal	Cable	Non-cable	Total
	TV Households	TV Households	TV Households
Estimated Station Totals *	353,340	302,760	656,100
Average Weekly Circulation (2007)	258,125	148,661	406,786
Average Daily Circulation (2007)			230,214
Station DMA Total	Cable	Non-cable	Total
	TV Households	TV Households	TV Households
Estimated Station Totals *	257,150	168,670	425,820
Average Weekly Circulation (2007)	207,883	119,929	327,812
Average Daily Circulation (2007)			190,525
Other DMA Total	Cable	Non-cable	Total
	TV Households	TV Households	TV Households
Estimated Station Totals *	96,190	134,090	230,280
Average Weekly Circulation (2007)	50,242	28,732	78,974
Average Daily Circulation (2007)			39,689

\*Estimated station totals are sums of the Nielsen TV and Cable TV household estimates for each county in which the station registers viewing of more than 5% as per the Nielsen Survey Methods.

**WTOL-DT****Ch. 17****Network Service:** CBS.**Licensee:** WTOL License Subsidiary LLC, 201 Monroe St., RSA Tower, 20th Floor, Montgomery, AL 36104.**Studio:** 730 N. Summit St., Toledo, OH 43604.**Mailing Address:** 730 N. Summit St., Toledo, OH 43604.**Phone:** 419-248-1111. **Fax:** 419-248-1177.**E-mail:** info@wtol.com**Web Site:** http://www.wtol.com**Technical Facilities:** Channel No. 17 (488-494 MHz). Authorized power: 735-kw max. visual, aural. Antenna: 863-ft above av. terrain, 866-ft. above ground, 1447-ft. above sea level.

Latitude	41°	40'	22"
Longitude	83°	22'	47"

**Note:** Latitude and longitude coordinates shown are based on the North American Datum of 1927 (NAD 27) as currently required by the Mass Media Bureau of the FCC.**News Services:** AP, CNN Newsource, CBS Newspath.**Ownership:** Raycom Media Inc. (Group Owner).**Began Operation:** April 29, 2002. Standard and High Definition.**Represented (legal):** Covington & Burling.**Personnel:****Bob Chirton**, Vice President & General Manager.**Steve Israel**, Operations & Program Manager.**Linda Blackburn**, General Sales Manager.**Greg Stehlin**, Local Sales Manager.**Nancy Bright**, National Sales Manager.**Mitch Jacob**, News Director.**Eric Bergman**, Chief Engineer.**Jim Bowe**, Engineering Supervisor.**WTOL-DT BPCDT-19991101AHQ GRANTED: 9/18/2001**

© 2008 Warren Communications News

**Quentin Kenney**, Regional Business Manager.**Bill Stewart**, Production Manager.**Bethany Moseley**, Sales Research Director.**Stephen Holt**, Creative Services Director.**Mary Anne McAuley**, Traffic Manager.**City of License:** Toledo. **Station DMA:** Toledo, OH. **Rank:** 72.**Nielsen Data:** Not available.

**WTVG**  
**Ch. 13**

**Network Service:** ABC.

**Licensee:** WTVG Inc., 77 W. 66th St., 16th Floor, c/o John W. Zucker, New York, NY 10023-6298.

**Studio:** 4247 Dorr St., Toledo, OH 43607.

**Mailing Address:** 4247 Dorr St., Toledo, OH 43607.

**Phone:** 419-531-1313; 419-534-3858. **Fax:** 419-531-1399.

**E-mail:** wtvg.webmaster@abc.com

**Web Site:** http://www.13abc.com

**Technical Facilities:** Channel No. 13 (210-216 MHz). Authorized power: 316-kw visual, aural. Antenna: 1002-ft above av. terrain, 1012-ft. above ground, 1953-ft. above sea level.

Latitude 41° 41' 000"  
Longitude 83° 24' 49"

**Transmitter:** 1701 N. Stadium Rd., Oregon, OH, 7-mi. NNE of Toledo.

**Note:** Latitude and longitude coordinates shown are based on the North American Datum of 1927 (NAD 27) as currently required by the Mass Media Bureau of the FCC.

**Multichannel TV Sound:** Stereo only.

**Satellite Earth Stations:** Transmitter RCA; Harris, 3-meter; Scientific-Atlanta, 4.6-meter; Scientific-Atlanta, 5-meter; Harris, 6.8-meter; Scientific-Atlanta, 7-meter; Scientific-Atlanta, Microwave Assoc., Harris receivers.

**News Services:** CNN Newsource, AP.

**Ownership:** Disney Enterprises Inc. (Group Owner).

**Began Operation:** July 21, 1948.

**Represented (sales):** ABC-TV Network Sales.

**Represented (legal):** Latham & Watkins.

**Represented (engineering):** Denny & Associates PC.

**Personnel:**

David L. Zamichow, President & General Manager.

Barbara Vaughn, Vice President & Chief Financial Officer.

Tami Rost, Program & Operations Manager.

Mary Gerken, Director of Sales.

Bob Silver, Local Sales Manager.

Brian Trauring, News Director.

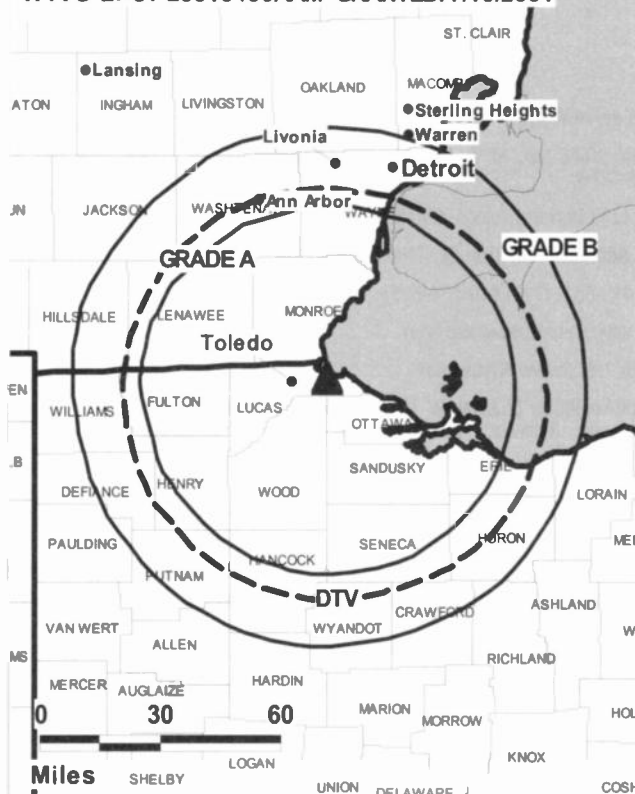
Barry Gries, Chief Engineer.

Matt Black, Production Manager.

Kevin Bryer, Traffic Manager.

Earnestine Weathers, Community Affairs Director.

WTVG BPCT-20010406AAM GRANTED: 7/18/2001



© 2008 Warren Communications News

**City of License:** Toledo. **Station DMA:** Toledo, OH. **Rank:** 72.

Circulation © 2007 Nielsen. Coverage based on Nielsen study.

GrandTotal	Cable TV Households	Non-cable TV Households	Total TV Households
Estimated Station Totals *	391,860	307,380	699,240
Average Weekly Circulation (2007)	241,118	145,214	386,332
Average Daily Circulation (2007)			200,359
Station DMA Total	Cable TV Households	Non-cable TV Households	Total TV Households
Estimated Station Totals *	257,150	168,670	425,820
Average Weekly Circulation (2007)	190,736	118,386	309,122
Average Daily Circulation (2007)			168,050
Other DMA Total	Cable TV Households	Non-cable TV Households	Total TV Households
Estimated Station Totals *	134,710	138,710	273,420
Average Weekly Circulation (2007)	50,382	26,828	77,210
Average Daily Circulation (2007)			32,309

\*Estimated station totals are sums of the Nielsen TV and Cable TV household estimates for each county in which the station registers viewing of more than 5% as per the Nielsen Survey Methods.

**WTVG-DT**

**Ch. 19**

**Network Service:** ABC.

**Licensee:** WTVG Inc., 77 W. 66th St., 16th Floor, c/o John W. Zucker, New York, NY 10023-6298.

**Studio:** 4247 Dorr St., Toledo, Oh 43607.

**Mailing Address:** 4247 Dorr St., Toledo, OH 43607.

**Phone:** 419-531-1313; 419-534-3858. **Fax:** 419-531-1399.

**E-mail:** wtvg.webmaster@abc.com

**Web Site:** <http://www.13abc.com>

**Technical Facilities:** Channel No. 19 (500-506 MHz). Authorized power: 795-kw max. visual, aural. Antenna: 727-ft above av. terrain, 737-ft. above ground, 1317-ft. above sea level.

Latitude	41°	41'	00"
Longitude	83°	24'	49"

**Note:** Latitude and longitude coordinates shown are based on the North American Datum of 1927 (NAD 27) as currently required by the Mass Media Bureau of the FCC.

**Ownership:** Disney Enterprises Inc. (Group Owner).

**Began Operation:** September 19, 2002. Standard and High Definition.

**Personnel:**

**David Zamichow**, President & General Manager.

**Barbara Vaughn**, Vice President & Chief Financial Officer.

**Tami Rost**, Program & Operations Manager.

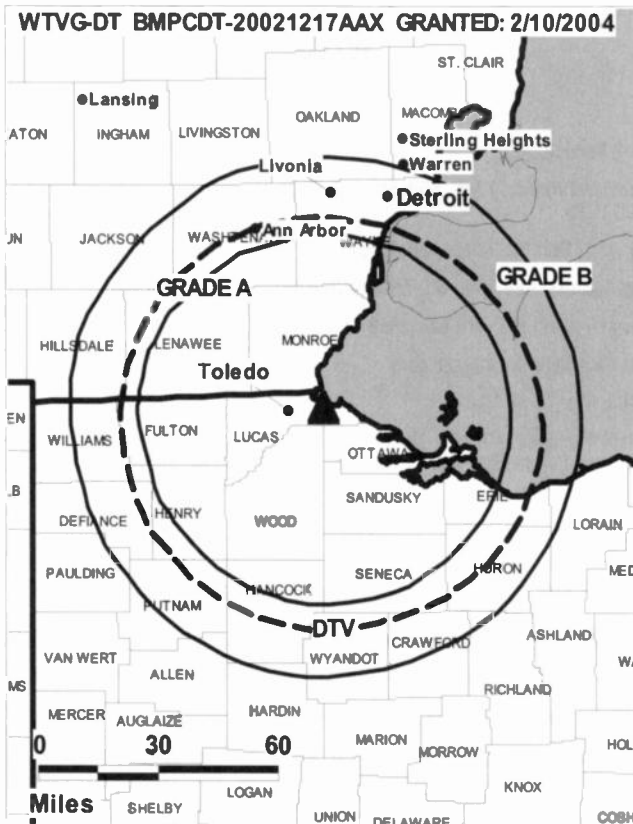
**Mary Gerken**, Director of Sales.

**Bob Silver**, Local Sales Manager.

**Brian Trauring**, News Director.

**Barry Gries**, Chief Engineer.

**Matt Black**, Production Manager.



© 2008 Warren Communications News

**Kevin Bryer**, Traffic Manager.

**Earnestine Weathers**, Community Affairs Director.

**City of License:** Toledo. **Station DMA:** Toledo, OH. **Rank:** 72.

**Nielsen Data:** Not available.

**WUPW**  
**Ch. 36**

**Network Service:** FOX.

**Licensee:** WUPW Broadcasting LLC, 4 Richmond Square, Suite 200, Providence, RI 02906.

**Studio:** Four Seagate, Toledo, OH 43604.

**Mailing Address:** Four Seagate, Toledo, OH 43604.

**Phone:** 419-244-3600. **Fax:** 419-244-8842.

**E-mail:** rmaselli@foxt Toledo.com

**Web Site:** http://www.foxt Toledo.com

**Technical Facilities:** Channel No. 36 (602-608 MHz). Authorized power: 2040-kw max. & 1033-kw horizontal visual, 206-kw & 103-kw horizontal aural. Antenna: 1220-ft above av. terrain, 1253-ft. above ground, 1849-ft. above sea level.

Latitude 41° 39' 21"  
Longitude 83° 26' 40"

**Transmitter:** 1.7-mi. E of Toledo.

**Note:** Latitude and longitude coordinates shown are based on the North American Datum of 1927 (NAD 27) as currently required by the Mass Media Bureau of the FCC.

**Multichannel TV Sound:** Stereo only.

**Satellite Earth Stations:** Transmitter RCA; AFC, 3.6-meter Ku-band; AFC, 3.6-meter C-band; Agile Omni, 4.5-meter Ku & C-band; AFC, 7-meter C-band; Microdyne, M/A-Com, DH Satellite receivers.

**Ownership:** LIN TV Corp. (Group Owner).

**Began Operation:** September 22, 1985.

**Represented (sales):** Blair Television.

**Represented (legal):** Covington & Burling.

**Represented (engineering):** du Treil, Lundin & Rackley Inc.

**Personnel:**

**Ray Maselli,** President & General Manager.

**Gary Yoder,** General Sales Manager.

**Brian Lorenzen,** Local Sales Manager.

**Steve Crum,** Chief Engineer & Operations Manager.

**Karla Schwanke,** Business Manager.

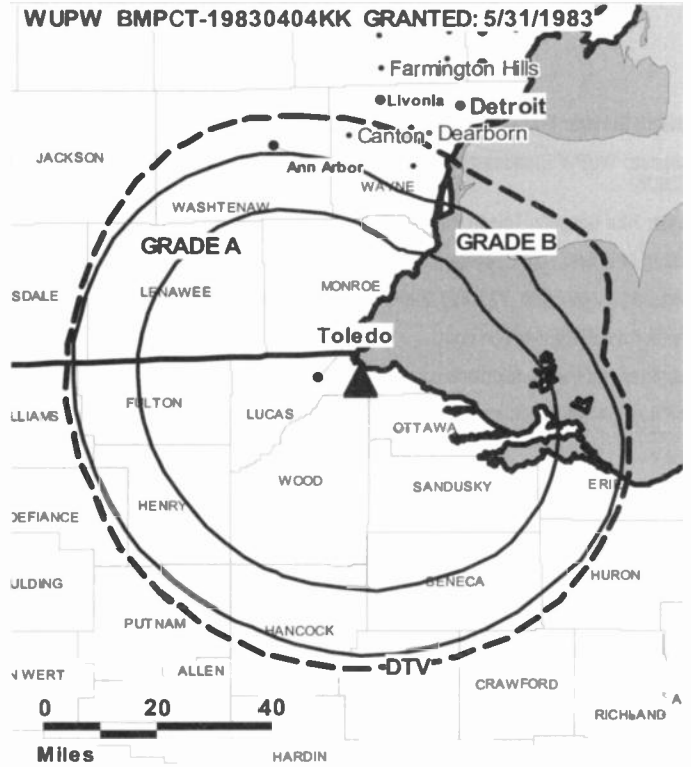
**Cathy Stoner,** Program Director.

**Oave Skorupski,** Promotion Director.

**Tom Ovacek,** Production & Creative Services Director.

**Kim Everts,** Traffic Manager.

**City of License:** Toledo. **Station DMA:** Toledo, OH. **Rank:** 72.



© 2008 Warren Communications News

Circulation © 2007 Nielsen. Coverage based on Nielsen study.

GrandTotal	Cable TV Households	Non-cable TV Households	Total TV Households
Estimated Station Totals *	328,960	283,530	612,490
Average Weekly Circulation (2007)	165,885	117,097	282,982
Average Daily Circulation (2007)			105,562
Station DMA Total	Cable TV Households	Non-cable TV Households	Total TV Households
Estimated Station Totals *	257,150	168,670	425,820
Average Weekly Circulation (2007)	140,947	93,934	234,881
Average Daily Circulation (2007)			88,281
Other DMA Total	Cable TV Households	Non-cable TV Households	Total TV Households
Estimated Station Totals *	71,810	114,860	186,670
Average Weekly Circulation (2007)	24,938	23,163	48,101
Average Daily Circulation (2007)			17,281

\*Estimated station totals are sums of the Nielsen TV and Cable TV household estimates for each county in which the station registers viewing of more than 5% as per the Nielsen Survey Methods.

**WUPW-DT**

**Ch. 46**

**Network Service:** FOX.

**Licensee:** WUPW Broadcasting LLC, 4 Richmond Square, Suite 200, Providence, RI 02906.

**Studio:** Four Seagate, Toledo, OH 43604.

**Mailing Address:** Four Seagate, Toledo, OH 43604.

**Phone:** 419-244-3600; 727-821-7900. **Fax:** 419-244-8842.

**E-mail:** rmaselli@foxtoledo.com

**Web Site:** http://www.foxtoledo.com

**Technical Facilities:** Channel No. 46 (662-668 MHz). Authorized power: 110-kw max. visual, aural. Antenna: 1168-ft above av. terrain, 1168-ft. above ground, 1765-ft. above sea level.

Latitude	41°	39'	22"
Longitude	83°	26'	41"

**Note:** Latitude and longitude coordinates shown are based on the North American Datum of 1927 (NAD 27) as currently required by the Mass Media Bureau of the FCC.

**Ownership:** LIN TV Corp. (Group Owner).

**Began Operation:** Station operating; no on-air date

**Represented (sales):** Blair Television.

**Personnel:**

**Ray Maselli**, President & General Manager.

**Gary Yoder**, General Sales Manager.

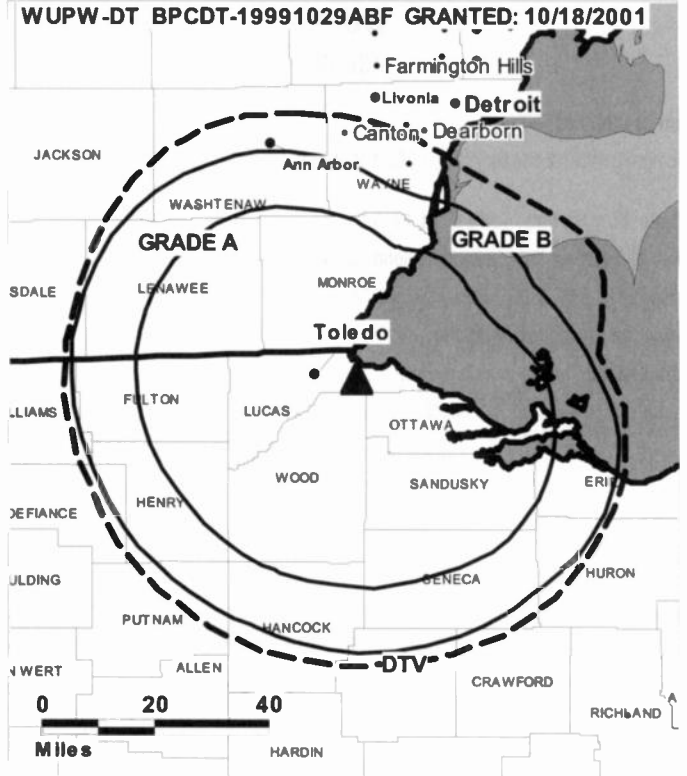
**Brian Lorenzen**, Local Sales Manager.

**Steve Crum**, Chief Engineer & Operations Manager.

**Karla Schwanke**, Business Manager.

**Cathy Stoner**, Program Director.

**Oave Skorupski**, Promotion Director.



© 2008 Warren Communications News

**Tom Ovacek**, Production & Creative Services Director.

**Kim Everts**, Traffic Manager.

**City of License:** Toledo. **Station OMA:** Toledo, OH. **Rank:** 72.

**Nielsen Ota:** Not available.



### WFMJ-DT

Ch. 20

Network Service: CW, NBC.

Grantee: WFMJ Television Inc., 101 W. Boardman St., Youngstown, OH 44503.

Studio: 101 W. Boardman St., Youngstown, OH 44503.

Mailing Address: 101 W. Boardman St., Youngstown, OH 44503.

Phone: 330-744-8611; 888-769-2473. Fax: 330-744-3402.

E-mail: jgrdi@wfmj.com

Web Site: <http://www.wfmj.com/>

Technical Facilities: Channel No. 20 (506-512 MHz). Authorized power: 460-kw max. visual, aural. Antenna: 966-ft above av. terrain, 988-ft. above ground, 2021-ft. above sea level.

Latitude	41°	04'	48"
Longitude	80°	38'	25"

Note: Latitude and longitude coordinates shown are based on the North American Datum of 1927 (NAD 27) as currently required by the Mass Media Bureau of the FCC.

Ownership: NPM Inc. (Group Owner).

Began Operation: Station operating under Special Temporary Authority at 200-kw max. visual; no on-air date

Represented (sales): Blair Television.

**Personnel:**

Betty H. Brown Jagnow, President.

John Grdic, General Manager, Station Manager & Program Director.

Jack Grdic, Local & Regional Sales Manager.

Kathy Brickman, National Sales Manager.

Mona Alexander, News Director.

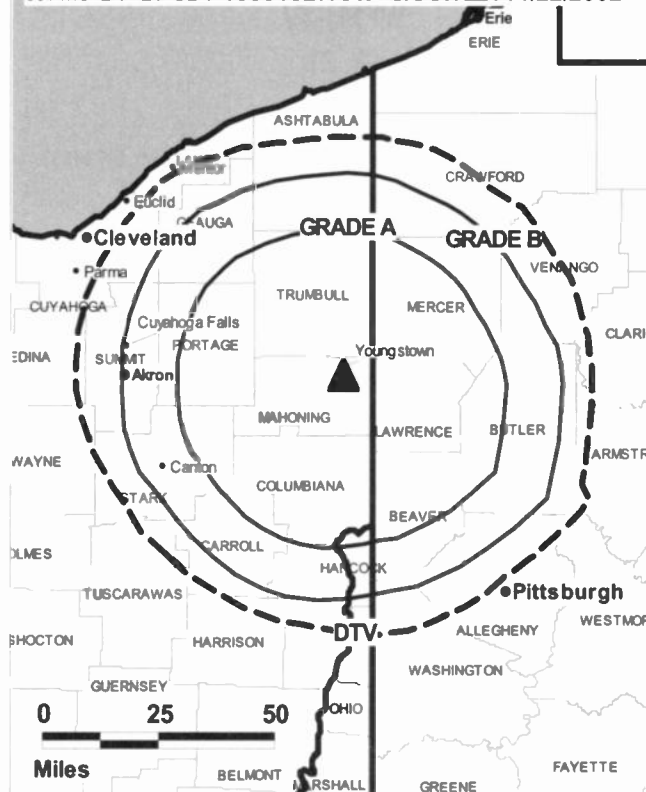
Bob Flis, Chief Engineer.

Jim Brent, Controller.

Jack Stevenson, Marketing Director.

Joe Romano, Promotion Director.

WFMJ-DT BPCDT-19991027AAV GRANTED: 11/22/2002



© 2008 Warren Communications News

JoLynn Mullally, Production Manager.

Amy Williams, Traffic Manager.

Cindy Fularz, Human Resources Director.

Carl Bryant, Community Relations Director.

City of License: Youngstown. Station OMA: Youngstown, OH. Rank: 106.

Nielsen Data: Not available.

**WFMJ-TV**  
**Ch. 21**

**Network Service:** NBC.

**Licensee:** WFMJ Television Inc., 101 W. Boardman St., Youngstown, OH 44503.

**Studio:** 101 W. Boardman St., Youngstown, OH 44503.

**Mailing Address:** 101 W. Boardman St., Youngstown, OH 44503.

**Phone:** 330-744-8611. **Fax:** 330-744-3402.

**E-mail:** jgrdi@wfmj.com

**Web Site:** http://www.wfmj.com/

**Technical Facilities:** Channel No. 21 (512-518 MHz). Authorized power: 3720-kw max. & 955-kw horizontal visual, 375-kw & 97.7-kw horizontal aural. Antenna: 991-ft above av. terrain, 1021-ft. above ground, 2054-ft. above sea level.

Latitude 41° 04' 48"  
Longitude 80° 38' 24"

Holds CP for change to 2777-kw max. visual, 968-ft above av. terrain, 988-ft. above ground, 2021-ft. above sea level; lat. 41° 04' 48", long. 80° 38' 25", BPCT-20060516ABT.

**Note:** Latitude and longitude coordinates shown are based on the North American Datum of 1927 (NAD 27) as currently required by the Mass Media Bureau of the FCC.

**Satellite Earth Stations:** Transmitter RCA; Comtech, 5-meter C-band; Comtech, 6-meter Ku-band.

**Ownership:** NPM Inc. (Group Owner).

**Began Operation:** March 8, 1953. Began operation February 8, 1952 on Channel 73. Sale by Polan Industries of CP and equipment for Ch. 21 to WFMJ-TV approved by FCC May 5, 1954 (Television Digest, Vol. 10:19). Began operation on Ch. 21 August 7, 1954. Transfer of control to present owner from Vindicator Printing Co. approved by FCC December 31, 1992.

**Represented (sales):** Blair Television.

**Represented (legal):** Pillsbury Winthrop Shaw Pittman LLP.

**Represented (engineering):** Carl E. Smith Consulting Engineers.

**Personnel:**

**Betty H. Brown Jagnow**, President.

**John A. Grdic**, General Manager, Station Manager & Program Director.

**Jack Grdic**, Local & Regional Sales Manager.

**Kathie Brickman**, National Sales Manager.

**Mona Alexander**, News Director.

**Bob Flis**, Chief Engineer.

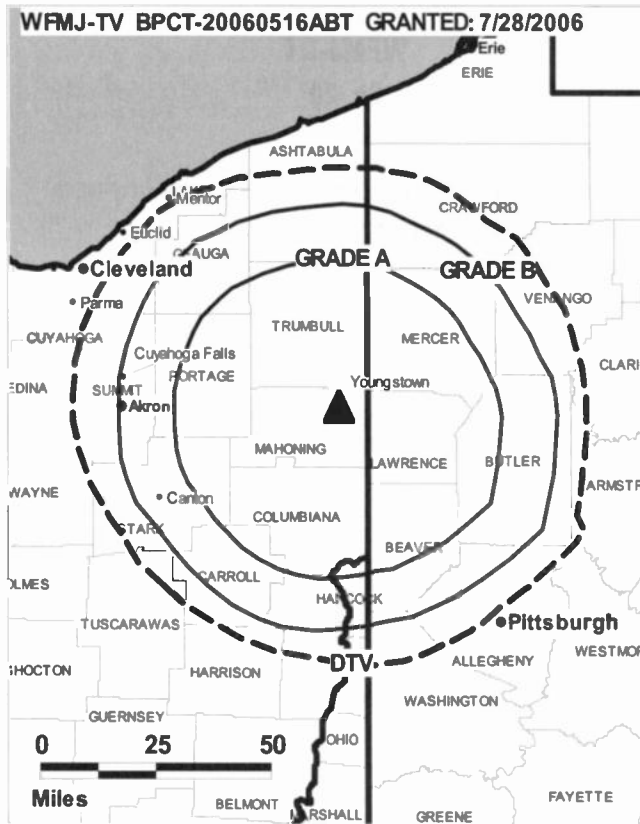
**Jim Brent**, Controller.

**Jack Stevenson**, Marketing Director.

**Joe Romano**, Promotion Director.

**JoLynn Mullally**, Production Manager.

**Amy Williams**, Traffic Manager.



© 2008 Warren Communications News

**Cindy Fularz**, Human Resources Director.

**Carl Bryant**, Community Relations Director.

**City of License:** Youngstown. **Station DMA:** Youngstown, OH. **Rank:** 106.

Circulation © 2007 Nielsen, Coverage based on Nielsen study.

GrandTotal	Cable TV Households	Non-cable TV Households	Total TV Households
Estimated Station Totals *	309,220	209,370	518,590
Average Weekly Circulation (2007)	156,338	73,775	230,113
Average Daily Circulation (2007)			131,377
Station OMA Total	Cable TV Households	Non-cable TV Households	Total TV Households
Estimated Station Totals *	190,430	86,120	276,550
Average Weekly Circulation (2007)	138,542	61,249	199,791
Average Daily Circulation (2007)			117,712
Other OMA Total	Cable TV Households	Non-cable TV Households	Total TV Households
Estimated Station Totals *	118,790	123,250	242,040
Average Weekly Circulation (2007)	17,796	12,526	30,322
Average Daily Circulation (2007)			13,665

\*Estimated station totals are sums of the Nielsen TV and Cable TV household estimates for each county in which the station registers viewing of more than 5% as per the Nielsen Survey Methods.

**WKBN-DT**  
**Ch. 41**

**Network Service:** CBS.

**Licensee:** NVT Youngstown Licensee LLC, 3500 Lenox Rd, Ste 640, Atlanta, GA 30326.

**Studio:** 3930 Sunset Blvd., Youngstown, OH 44512.

**Mailing Address:** 3930 Sunset Blvd., Youngstown, OH 44512.

**Phone:** 330-782-1144. **Fax:** 330-782-3504.

**E-mail:** dcoy@wkbn.com

**Web Site:** <http://www.wkbn.com/>

**Technical Facilities:** Channel No. 41 (632-638 MHz). Authorized power: 700-kw max. visual, aural. Antenna: 1371-ft above av. terrain, 1332-ft. above ground, 2438-ft. above sea level.

Latitude	41°	03'	24"
Longitude	80°	38'	44"

**Note:** Latitude and longitude coordinates shown are based on the North American Datum of 1927 (NAD 27) as currently required by the Mass Media Bureau of the FCC.

**News Service:** AP.

**Ownership:** New Vision Television LLC (Group Owner).

**Began Operation:** Station operating; no on-air date.

**Represented (legal):** Wiley Rein.

**Represented (sales):** Continental Television Sales.

**Personnel:**

**Phyllis Rappach**, Program Director.

**David Coy**, General Manager.

**Nicolette Manuel**, Local Sales Manager.

**Jill Duffy**, National Sales Manager.

**Gary Coursen**, News Director.

**Tom Zocolo**, Chief Engineer.

**Marion Sweely**, Business Manager.



© 2008 Warren Communications News

**John Amann Jr.**, Marketing & Promotion Director.

**Kerry Kimerer**, Production Director.

**Jo-Lynn Ortenzio**, Creative Services Director.

**Sandy Dota**, Traffic Manager.

**City of License:** Youngstown. **Station DMA:** Youngstown, OH. **Rank:** 106.

**Nielsen Data:** Not available.

**WKBN-TV****Ch. 27****Network Service:** CBS.**Licensee:** NVT Youngstown Licensee LLC, 3500 Lenox Rd, Ste 640, Atlanta, GA 30326.**Studio:** 3930 Sunset Blvd., Youngstown, OH 44512.**Mailing Address:** 3930 Sunset Blvd., Youngstown, OH 44512.**Phone:** 330-782-1144. **Fax:** 330-782-3504.**E-mail:** dcoy@wkbn.com**Web Site:** http://www.wkbn.com/**Technical Facilities:** Channel No. 27 (548-554 MHz). Authorized power: 871-kw visual, aural. Antenna: 1441-ft above av. terrain, 1404-ft. above ground, 2507-ft. above sea level.

Latitude	41°	03'	24"
Longitude	80°	38'	44"

**Note:** Latitude and longitude coordinates shown are based on the North American Datum of 1927 (NAD 27) as currently required by the Mass Media Bureau of the FCC.**Satellite Earth Stations:** Transmitter Harris; Comtech, 5-meter; RCA Americom, 7-meter Ku-band; Scientific-Atlanta, Pinzone receivers.**News Service:** AP.**Ownership:** New Vision Television LLC (Group Owner).**Began Operation:** January 11, 1953. W. P. Williamson Jr. increased holdings from 60% to 100% in 1958 by purchasing 40% held by publisher of Cleveland Plain Dealer and News for undisclosed amount and retiring stock to treasury. Sale to GOCOM Communications LLC from WKBN Broadcasting Corp., and subsequent merger with Grapevine Communications Inc., to form GOCOM Holdings LLC approved by FCC November 1, 1999. GOCOM Holdings LLC later renamed Piedmont Television Holdings LLC. Sale to present owner by Piedmont Television Holdings LLC approved by FCC January 8, 2007.**Represented (sales):** Continental Television Sales.**Represented (legal):** Wiley Rein.**Personnel:****Phyllis Rappach**, Program Director.**David Coy**, General Manager.**Nicolette Manuel**, Local Sales Manager.**Jill Duffy**, National Sales Manager.**Gary Coursen**, News Director.**Tom Zocolo**, Chief Engineer.**Marion Sweely**, Business Manager.**John Amann Jr.**, Marketing & Promotions Director.**Kerry Kimerer**, Production Director.**Jo-Lynn Ortenzio**, Creative Services Manager.

© 2008 Warren Communications News

**Sandy Dota**, Traffic Manager.**City of License:** Youngstown. **Station DMA:** Youngstown, OH. **Rank:** 106.

Circulation © 2007 Nielsen. Coverage based on Nielsen study.

GrandTotal	Cable TV Households	Non-cable TV Households	Total TV Households
Estimated Station Totals *	334,520	129,500	464,020
Average Weekly Circulation (2007)	147,315	65,172	212,487
Average Daily Circulation (2007)			109,748
Station OMA Total	Cable TV Households	Non-cable TV Households	Total TV Households
Estimated Station Totals *	190,430	86,120	276,550
Average Weekly Circulation (2007)	133,525	58,672	192,197
Average Daily Circulation (2007)			102,211
Other OMA Total	Cable TV Households	Non-cable TV Households	Total TV Households
Estimated Station Totals *	144,090	43,380	187,470
Average Weekly Circulation (2007)	13,790	6,500	20,290
Average Daily Circulation (2007)			7,537

\*Estimated station totals are sums of the Nielsen TV and Cable TV household estimates for each county in which the station registers viewing of more than 5% as per the Nielsen Survey Methods.

**WYTV**  
**Ch. 33**

**Network Service:** ABC.

**Licensee:** Parkin Broadcasting of Youngstown License LLC, 11766 Wilshire Blvd, Ste 405, Los Angeles, CA 90068.

**Studio:** 3800 Shady Run Rd., Youngstown, OH 44502.

**Mailing Address:** 3800 Shady Run Rd., Youngstown, OH 44502.

**Phone:** 330-783-2930. **Fax:** 330-782-8154.

**E-mail:** generalmanager@wytv.com

**Web Site:** http://www.wytv.com

**Technical Facilities:** Channel No. 33 (584-590 MHz). Authorized power: 912-kw max. & 550-kw horizontal visual, 182.4-kw & 110-kw horizontal aural. Antenna: 561-ft above av. terrain, 642-ft. above ground, 1667-ft. above sea level.

Latitude 41° 03' 43"  
Longitude 80° 38' 07"

**Transmitter:** 3800 Shady Run Rd.

**Note:** Latitude and longitude coordinates shown are based on the North American Datum of 1927 (NAD 27) as currently required by the Mass Media Bureau of the FCC.

**Satellite Earth Stations:** Transmitter Comark; RCA Americom, 3.6-meter Ku-band; Paraclipse, 3.6-meter C-band; Andrew, 4.5-meter C-band; Microdyne, 7-meter C-band; Andrew, 7.3-meter C-band; Microdyne, M/A-Com, Avantek, Agile receivers.

**News Service:** AP.

**Ownership:** Parkin Broadcasting LLC.

**Began Operation:** April 4, 1953. Station started as New Castle, PA outlet, but left air January 14, 1955, awaiting FCC action on petition to move transmitter to Youngstown, OH. Resumed operation October 30, 1957 from present transmitter site. Changed to Ch. 33 operation in Youngstown November 26, 1959. Sale to WKST-TV Inc. (wholly-owned by Communications Industries Corp.) by Samuel Townsend approved by FCC April 12, 1961. Sale to Edwin G. Richter Jr., Edgewood Investment, Adam Young, Howard D. Duncan Jr., et al., by WKST-TV Inc. approved by FCC February 5, 1965. Sale to Adams-Russell Co. by Edwin G. Richter Jr., Edgewood Investment, Adam Young, Howard D. Duncan Jr., et al., approved by FCC September 12, 1970. Sale to A. Richard Benedek & Robert L. Dudley by Adams-Russell Co. approved by FCC April 15, 1983. Sale of Dudley's 50% to Benedek approved by FCC November 25, 1985. Sale to Chelsey Broadcasting Co. LLC by Benedek Broadcasting Co. LLC approved by FCC August 29, 2002. Sale to present owner by Chelsey Broadcasting Co. LLC approved by FCC July 30, 2007.

**Represented (sales):** Blair Television.

**Represented (legal):** Drinker Biddle & Reath LLP.

**Personnel:**

**Dave Trabert,** Vice President & General Manager.

**Dan Messersmith,** General Sales Manager.

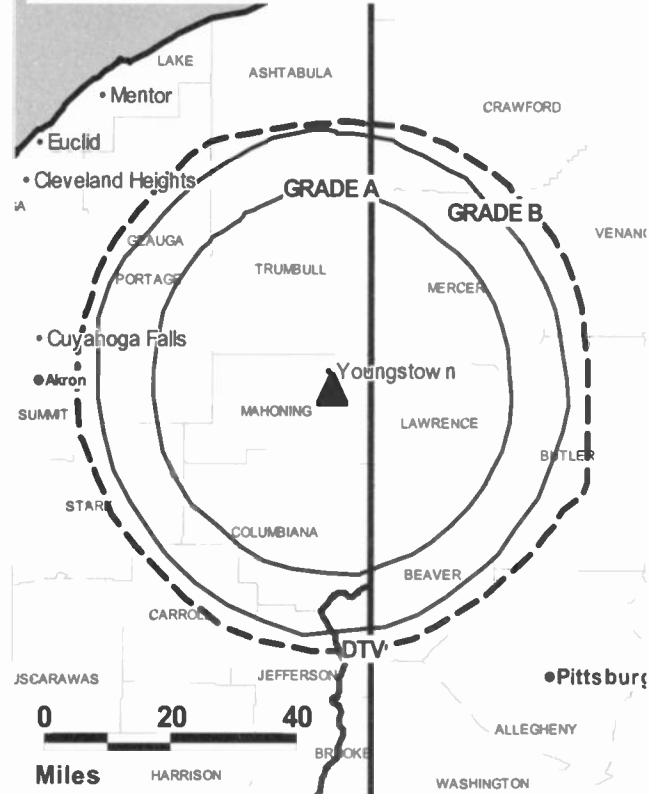
**Pat Springer,** Regional Sales Manager.

**Bill Lough,** Chief Engineer.

**Karyn Stoneberg,** Business Manager.

**Becky Hambrick,** Programming.

WYTV BMPCT-7423 GRANTED: 9/15/1972



© 2008 Warren Communications News

**Karen Brown,** Marketing & Promotion Director.

**Suzanne Fedalia,** Traffic Manager.

**City of License:** Youngstown. **Station DMA:** Youngstown, OH. **Rank:** 106.

Circulation © 2007 Nielsen. Coverage based on Nielsen study.

GrandTotal	Cable TV Households	Non-cable TV Households	Total TV Households
Estimated Station Totals *	344,880	112,650	457,530
Average Weekly Circulation (2007)	138,904	50,603	189,507
Average Daily Circulation (2007)			84,694

Station DMA Total	Cable TV Households	Non-cable TV Households	Total TV Households
Estimated Station Totals *	190,430	86,120	276,550
Average Weekly Circulation (2007)	121,250	47,521	168,771
Average Daily Circulation (2007)			78,616

Other DMA Total	Cable TV Households	Non-cable TV Households	Total TV Households
Estimated Station Totals *	154,450	26,530	180,980
Average Weekly Circulation (2007)	17,654	3,082	20,736
Average Daily Circulation (2007)			6,078

\*Estimated station totals are sums of the Nielsen TV and Cable TV household estimates for each county in which the station registers viewing of more than 5% as per the Nielsen Survey Methods.

**WYTV-DT**

**Ch. 36**

**Network Service:** MNT, ABC.

**Licensee:** Parkin Broadcasting of Youngstown LLC, 11766 Wilshire Blvd, Ste 405, Los Angeles, CA 90068.

**Studio:** 3800 Shady Run Rd, Youngstown, OH 44502.

**Mailing Address:** 3800 Shady Run Rd, Youngstown, OH 44502.

**Phone:** 330-783-2930. **Fax:** 330-782-8154.

**E-mail:** sales@wytv.com

**Web Site:** http://www.wytv.com

**Technical Facilities:** Channel No. 36 (602-608 MHz). Authorized power: 50-kw max. visual, aural. Antenna: 486-ft above av. terrain, 528-ft. above ground, 1552-ft. above sea level.

Latitude	41°	03'	43"
Longitude	80°	38'	07"

**Note:** Latitude and longitude coordinates shown are based on the North American Datum of 1927 (NAD 27) as currently required by the Mass Media Bureau of the FCC.

**Ownership:** Parkin Broadcasting LLC.

**Began Operation:** Station operating; no on-air date

**Represented (legal):** Drinker Biddle & Reath LLP.

**Represented (sales):** Blair Television.

**Personnel:**

**Dave Trabert**, Vice President & General Manager.

**Dan Messersmith**, General Sales Manager.

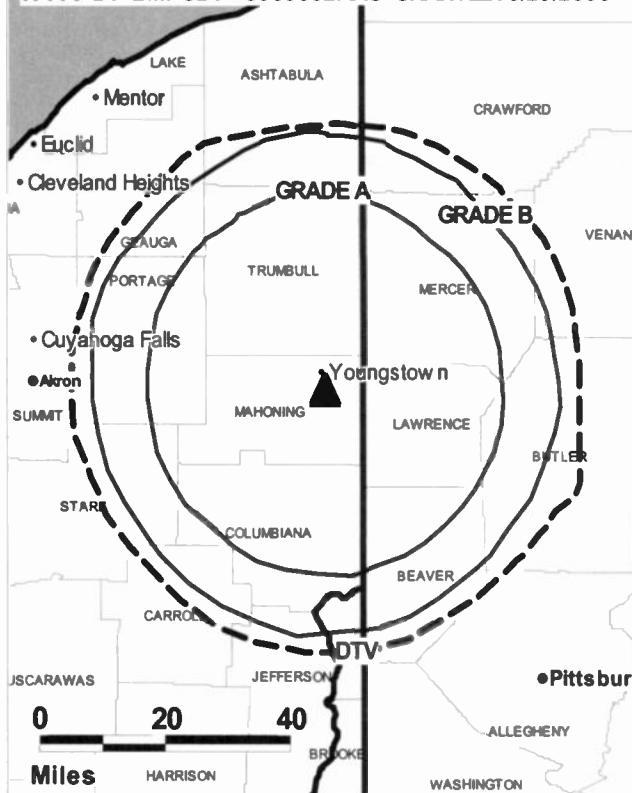
**Pat Springer**, Regional Sales Manager.

**Bill Lough**, Chief Engineer.

**Karyn Stoneberg**, Business Manager.

**Becky Hambrick**, Programming.

WYTV-DT B MPCDT-20060602AAU GRANTED: 6/29/2006



© 2008 Warren Communications News

**Karen Brown**, Marketing & Promotion Director.

**Suzanne Fedalia**, Traffic Manager.

**City of License:** Youngstown. **Station DMA:** Youngstown, OH. **Rank:** 106.

**Nielsen Data:** Not available.

**WHIZ-DT**  
**Ch. 40**

**Network Service:** NBC.

**Grantee:** Southeastern Ohio Television System, 629 Downard Rd., Zanesville, OH 43701-5132.

**Studio:** 629 Downard Rd., Zanesville, OH 43701-5132.

**Mailing Address:** 629 Downard Rd., Zanesville, OH 43701-5132.

**Phone:** 740-452-5431; 740-453-0361. **Fax:** 740-452-6553.

**E-mail:** b.wagner@whizmediagroup.com

**Web Site:** http://www.whiznews.com

**Technical Facilities:** Channel No. 40 (626-632 MHz). Authorized power: 620-kw max. visual, aural. Antenna: 554-ft above av. terrain, 476-ft. above ground, 1386-ft. above sea level.

Latitude	39°	55'	42"
Longitude	81°	59'	07"

**Note:** Latitude and longitude coordinates shown are based on the North American Datum of 1927 (NAD 27) as currently required by the Mass Media Bureau of the FCC.

**Ownership:** Southeastern Ohio Television System (Group Owner).

**Began Operation:** Station operating under Special Temporary Authority at 455-kw max. visual; no on-air date. June 16, 2006, station was knocked off air due to antenna failure; returned to air at reduced power late January 2007

**Represented (sales):** Continental Television Sales.

**Personnel:**

H. C. Littick, President.

Brian Wagner, Vice President & Station Manager.

Doug Pickrell, General & Local Sales Manager.

George Hiotis, News Director.

Ken Cash, Chief Engineer.

Scott Lauka, Controller.

**WHIZ-DT BMPCDT-20020314AAE GRANTED: 5/8/2002**



© 2008 Warren Communications News

Brian Wagner, Program Director.

Gary Earich, Production Manager.

Carolyn Rider, Traffic Manager.

**City of License:** Zanesville. **Station DMA:** Zanesville, OH. **Rank:** 202.

**Nielsen Data:** Not available.

## WHIZ-TV Ch. 18

**Network Service:** NBC.

**Licensee:** Southeastern Ohio Television System, 629 Downard Rd., Zanesville, OH 43701.

**Studio:** 629 Downard Rd., Zanesville, OH 43701.

**Mailing Address:** 629 Downard Rd., Zanesville, OH 43701.

**Phone:** 740-452-5431; 740-453-0361. **Fax:** 740-452-6553.

**E-mail:** b.wagner@whizmediagroup.com

**Web Site:** http://www.whiznews.com

**Technical Facilities:** Channel No. 18 (494-500 MHz). Authorized power: 589-kw max. visual, 58.8-kw aural. Antenna: 531-ft above av. terrain, 477-ft. above ground, 1387-ft. above sea level.

Latitude 39° 55' 42"  
Longitude 81° 59' 07"

**Transmitter:** 629 Downard Rd., Zanesville.

**Note:** Latitude and longitude coordinates shown are based on the North American Datum of 1927 (NAD 27) as currently required by the Mass Media Bureau of the FCC.

**Multichannel TV Sound:** Stereo only.

**Satellite Earth Stations:** Transmitter RCA; RCA, 3-meter Ku-band; Harris, 3.5-meter Ku-band; Scientific-Atlanta, 6-meter; Harris, 6-meter Ku-band; Scientific-Atlanta, RCA, Pinzone receivers.

**AM Affiliate:** WHIZ, 1-kw, 1240 kHz.

**FM Affiliate:** WHIZ-FM, 50-kw, 102.5 MHz (No. 273), 490-ft.

**News Services:** NBC News Channel, AP.

**Ownership:** Southeastern Ohio Television System (Group Owner).

**Began Operation:** May 23, 1953.

**Represented (sales):** Continental Television Sales.

**Represented (legal):** J. Richard Carr.

**Represented (engineering):** DeLawder Communications Inc.

**Personnel:**

H. C. Littick, President.

Brian Wagner, Vice President & Station Manager.

Doug Pickrell, General & Local Sales Manager.

George Hiotis, News Director.

Ken Cash, Chief Engineer.

Scott Lauka, Controller.

Brian Wagner, Program Director.

Gary Earich, Production Manager.

Carolyn Rider, Traffic Manager.

### WHIZ-TV BMLCT 20030715ACX GRANTED: 12/3/2003



© 2008 Warren Communications News

**City of License:** Zanesville. **Station DMA:** Zanesville, OH. **Rank:** 202.

Circulation © 2007 Nielsen. Coverage based on Nielsen study.

Grand Total	Cable TV Households	Non-cable TV Households	Total TV Households
Estimated Station Totals *	102,900	23,760	126,660
Average Weekly Circulation (2007)	34,280	6,741	41,021
Average Daily Circulation (2007)			20,604
Station DMA Total	Cable TV Households	Non-cable TV Households	Total TV Households
Estimated Station Totals *	23,810	9,280	33,090
Average Weekly Circulation (2007)	16,881	5,549	22,430
Average Daily Circulation (2007)			13,501
Other DMA Total	Cable TV Households	Non-cable TV Households	Total TV Households
Estimated Station Totals *	79,090	14,480	93,570
Average Weekly Circulation (2007)	17,399	1,192	18,591
Average Daily Circulation (2007)			7,103

\*Estimated station totals are sums of the Nielsen TV and Cable TV household estimates for each county in which the station registers viewing of more than 5% as per the Nielsen Survey Methods.