

© 2008 Warren Communications News

MARKET	NIELSEN DMA TV HOUSEHOLDS	RANK	MARKET AREA COMMERCIAL STATIONS
Atlanta, GA	2,310,490	8	WAGA (5); WAGA-DT (27); WATL (36); WATL-DT (25); WGCL-DT (19); WGCL-TV (46); WHSG-DT (44); WHSG-TV (63); WPXA (14); WPXA-DT (51); WSB-DT (39); WSB-TV (2); WTBS (17); WTBS-DT (20); WUPA (69); WUPA-DT (43); WUVG-DT (48); WUVG-TV (34); WXIA-DT (10); WXIA-TV (11)
Birmingham (Anniston & Tuscaloosa), AL	730,430	40	WABM (68); WABM-DT (36); WBRC (6); WBRC-DT (50); WCFT-DT (5); WCFT-TV (33); WDBB (17); WDBB-DT (18); WIAT (42); WIAT-DT (30); WJSU-DT (9); WJSU-TV (40); WPXH (44); WPXH-DT (45); WTJP-DT (26); WTJP-TV (60); WTTO (21); WTTO-DT (28); WUOA (23); WVTM-DT (52); WVTM-TV (13)
Mobile, AL-Pensacola (Fort Walton Beach), FL	517,410	61	WALA-DT (9); WALA-TV (10); WAWD (58); WAWD-DT (49); WBPB (55); WEAR-DT (17); WEAR-TV (3); WFBP-DT (48); WFGX (35); WFGX-DT (50); WHBR (33); WHBR-DT (34); WJTC (44); WJTC-DT (45); WKRG-DT (27); WKRG-TV (5); WMPV-DT (20); WMPV-TV (21); WPAN (53); WPAN-DT (40); WPMI-DT (47); WPMI-TV (15)
Huntsville-Decatur (Florence), AL	382,790	83	WAAY-DT (32); WAAY-TV (31); WAFF (48); WAFF-DT (49); WHDF (15); WHDF-DT (14); WHNT-DT (59); WHNT-TV (19); WZDX (54); WZDX-DT (41)
Montgomery-Selma, AL	243,200	118	WAKA (8); WAKA-DT (55); WBIH-DT (29); WBMM (22); WCOV-DT (16); WCOV-TV (20); WMCF-DT (46); WMCF-TV (45); WNCB (32); WNCB-DT (51); WRJM-TV (67); WSFA (12); WSFA-DT (14)
Columbus, GA-Opelika, AL	207,470	128	WLGA (66); WLGA-DT (31); WLTZ (38); WLTZ-DT (35); WRBL (3); WRBL-DT (15); WTVM (9); WTVM-DT (47); WXTX (54); WXTX-DT (49)
Columbus-Tupelo-West Point, MS	186,100	133	WCBI-DT (35); WCBI-TV (4); WKDH (45); WLOV-DT (16); WLOV-TV (27); WTV (9)
Dothan, AL	99,860	172	WDFX-DT (33); WDFX-TV (34); WDHN (18); WDHN-DT (21); WTVY (4); WTVY-DT (36)
Meridian, MS	70,740	186	WGBC (30); WGBC-DT (31); WMDN (24); WMDN-DT (26); WTOK-DT (49); WTOK-TV (11)

Alabama Digital Station Totals as of October 1, 2007

	VHF	UHF	TOTAL
Commercial Television	3	26	29
Educational Television	1	8	9
	4	34	38

Alabama Analog Station Totals as of October 1, 2007

	VHF	UHF	TOTAL
Commercial Television	7	25	32
Educational Television	3	6	9
	10	31	41

WJSU-DT
Ch. 9

Network Service: ABC.

Licensee: TV Alabama Inc., 800 Concourse Pkwy., Suite 200, Birmingham, AL 35244.

Studio: 800 Concourse Pkwy., Suite 200, Birmingham, AL 35244.

Mailing Address: PO Box 360039, Birmingham, AL 35236.

Phone: 205-403-3340. **Fax:** 205-403-3329.

E-mail: mikem@abc3340.com

Web Site: http://www.abc3340.com

Technical Facilities: Channel No. 9 (186-192 MHz). Authorized power: 15.6-kw max. visual, aural. Antenna: 1178-ft above av. terrain, 420-ft. above ground, 1900-ft. above sea level.

Latitude	33°	36'	24"
Longitude	86°	25'	03"

Note: Latitude and longitude coordinates shown are based on the North American Datum of 1927 (NAD 27) as currently required by the Mass Media Bureau of the FCC.

Ownership: Allbritton Communications Co. (Group Owner).

Began Operation: Station operating; no on-air date

Personnel:

Mike Murphy, General Manager.

Lisa Hughes, General Sales Manager.

Jani Farr, National Sales Manager.

Garry Kelly, News Director.

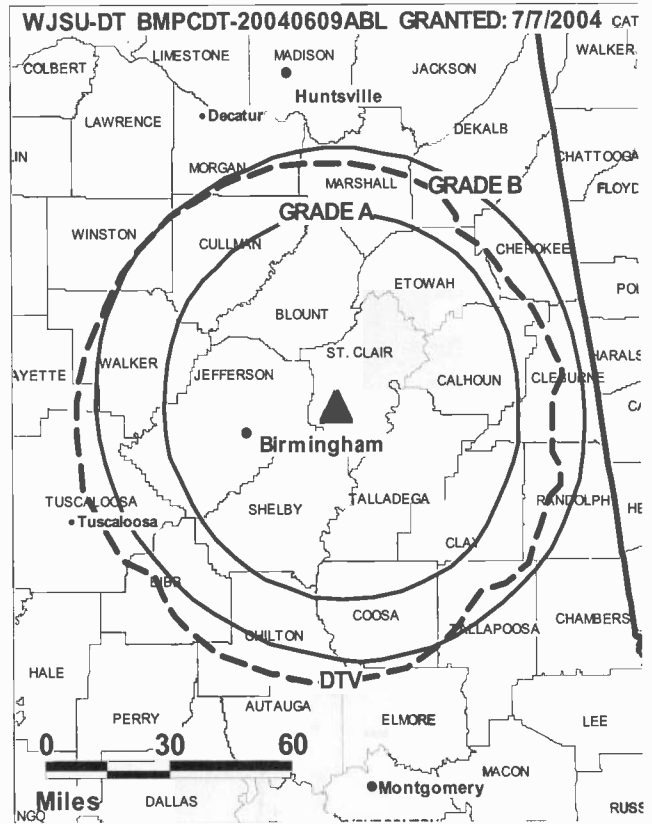
Gary Watkins, Chief Engineer.

Sandra Clark, Business Manager.

Vicki Hurn, Program Director.

Shirley Harden, Promotion Manager.

Jan Defnall, Traffic Manager.



© 2008 Warren Communications News

Jean Ziegert, Human Resources Director.

City of License: Anniston. **Station DMA:** Birmingham (Anniston & Tuscaloosa), AL.

Rank: 40.

Nielsen Data: Not available.

WJSU-TV
Ch. 40

Network Service: ABC.

Licensee: TV Alabama Inc., 800 Concourse Pkwy., Suite 200, Birmingham, AL 35244.

Studio: 800 Concourse Pkwy., Suite 200, Birmingham, AL 35244.

Mailing Address: PO Box 360039, Birmingham, AL 35236.

Phone: 205-403-3340. **Fax:** 205-403-3329.

E-mail: mikem@abc3340.com

Web Site: http://www.abc3340.com

Technical Facilities: Channel No. 40 (626-632 MHz). Authorized power: 5000-kw visual, aural. Antenna: 1299-ft above av. terrain, 538-ft. above ground, 2014-ft. above sea level.

Latitude 33° 36' 24"
Longitude 86° 25' 03"

Transmitter: Bald Rock Mountain, 8.2-mi. NE of Leeds, St. Clair County.

Note: Latitude and longitude coordinates shown are based on the North American Datum of 1927 (NAD 27) as currently required by the Mass Media Bureau of the FCC.

Satellite Earth Stations: Transmitter RCA; Drake, 3.2-meter; Scientific-Atlanta, 7-meter; Scientific-Atlanta, Drake receivers.

News Services: AP, ABC NewsOne.

Ownership: Allbritton Communications Co. (Group Owner).

Began Operation: October 26, 1969. Sale to present owner by Flagship Broadcasting Corp. approved by FCC January 24, 2000. Sale to Flagship Broadcasting Corp. by RKZ Television approved by FCC September 11, 1997. Transfer of control to OCC Acquisition Co. approved by FCC November 21, 1996 (Television Digest, Vol. 36:02). Sale to Osburn Communications by Price Broadcasting approved by FCC March 20, 1987. Sale to Price by Jacksonville State U. approved by FCC December 20, 1985. Previous sale by Harry Brandt Ayers, et al., approved by FCC May 4, 1983.

Represented (sales): Katz Continental Television.

Represented (legal): Haley, Bader & Potts PLC.

Personnel:

Mike Murphy, General Manager.

Lisa Hughes, General Sales Manager.

Jani Farr, National Sales Manager.

Garry Kelly, News Director.

Gary Watkins, Chief Engineer.

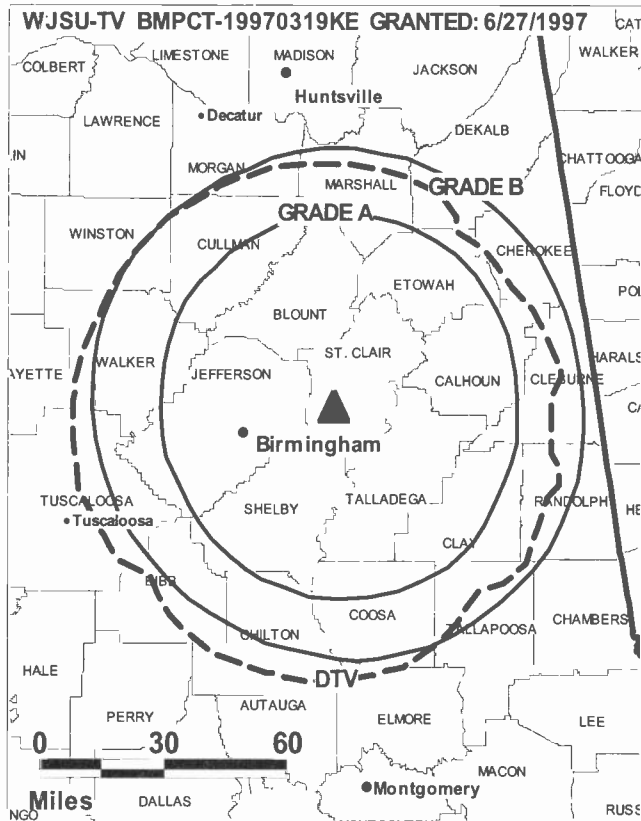
Sandra Clark, Business Manager

Vicki Hurn, Program Director.

Shirley Harden, Promotion Manager.

Jan Defnall, Traffic Manager.

Jean Ziegert, Human Resources Director.



© 2008 Warren Communications News

City of License: Anniston. **Station DMA:** Birmingham (Anniston & Tuscaloosa), AL.

Rank: 40.

Circulation © 2007 Nielsen. Coverage based on Nielsen study.

GrandTotal	Cable TV Households	Non-cable TV Households	Total TV Households
Estimated Station Totals *	353,420	293,250	646,670
Average Weekly Circulation (2007)	153,360	60,144	213,504
Average Daily Circulation (2007)			99,026
Station DMA Total	Cable TV Households	Non-cable TV Households	Total TV Households
Estimated Station Totals *	334,310	293,250	627,560
Average Weekly Circulation (2007)	148,984	60,144	209,128
Average Daily Circulation (2007)			97,727
Other DMA Total	Cable TV Households	Non-cable TV Households	Total TV Households
Estimated Station Totals *	19,110	0	19,110
Average Weekly Circulation (2007)	4,376	0	4,376
Average Daily Circulation (2007)			1,299

*Estimated station totals are sums of the Nielsen TV and Cable TV household estimates for each county in which the station registers viewing of more than 5% as per the Nielsen Survey Methods.

WDBB
Ch. 17
(Satellite of WTTO, Birmingham)

Network Service: CW.

Licensee: WDBB-TV, PO Box 2490, Tuscaloosa, AL 35403.

Studio: 2110 McFarland Blvd. E, Suite A, Tuscaloosa, AL 35404.

Mailing Address: 5455 Jug Factory Rd. E, Tuscaloosa, AL 35405.

Phone: 205-943-2168. **Fax:** 205-345-1173.

E-mail: jbatson@sbgnet.com

Technical Facilities: Channel No. 17 (488-494 MHz). Authorized power: 2240-kw max. visual, aural. Antenna: 2215-ft above av. terrain, 1966-ft. above ground, 2641-ft. above sea level.

Latitude 33° 28' 51"
 Longitude 87° 24' 03"

Note: Latitude and longitude coordinates shown are based on the North American Datum of 1927 (NAD 27) as currently required by the Mass Media Bureau of the FCC.

Satellite Earth Stations: Transmitter TTC; Wegener, C-band; Drake, Ku-band; Drake, C-band; Drake receivers.

News Services: Sports News Satellite, CNN Newsource, AP.

LMA: Local marketing agreement with WTTO (W), Birmingham.

Ownership: WDBB-TV Inc. (Group Owner).

Began Operation: October 8, 1984.

Represented (legal): Fletcher, Heald & Hildreth PLC.

Represented (engineering): Mullaney Engineering Inc.

Personnel:

Stephen Mann, General Manager.

Robert Cleary, General Sales Manager.

Jim Kell, Local Sales Manager.

John Batson, Chief Engineer.

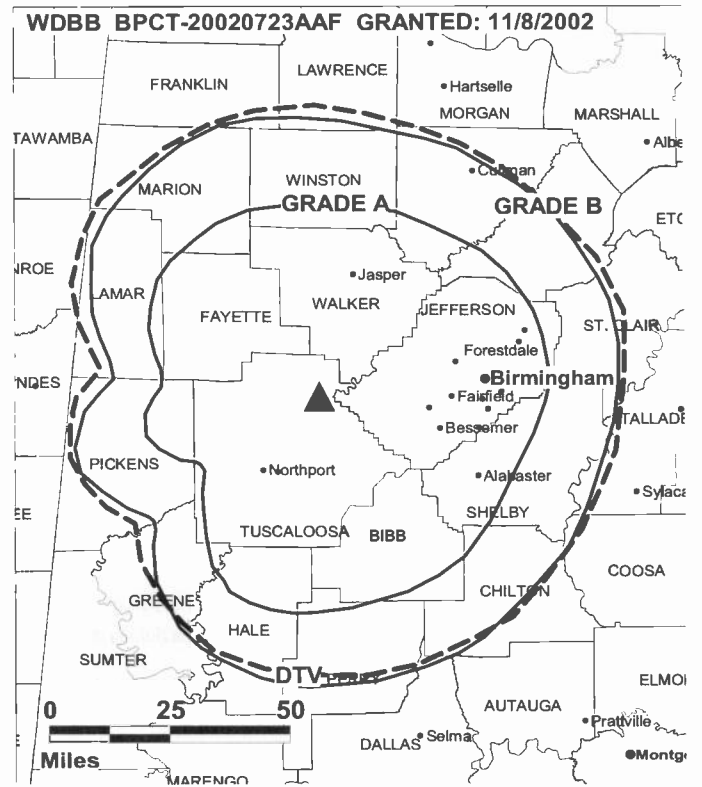
Dawn Walker, Promotion Director.

Phillip Shiver, Business Manager.

Scott Spence, Production Manager.

City of License: Bessemer. **Station DMA:** Birmingham (Anniston & Tuscaloosa), AL.

Rank: 40.



© 2008 Warren Communications News

Circulation © 2007 Nielsen. Coverage based on Nielsen study.

GrandTotal	Cable TV Households	Non-cable TV Households	Total TV Households
Estimated Station Totals *	59,160	63,870	123,030
Average Weekly Circulation (2007)	15,299	3,981	19,280
Average Daily Circulation (2007)			5,265
Station DMA Total	Cable TV Households	Non-cable TV Households	Total TV Households
Estimated Station Totals *	52,490	63,870	116,360
Average Weekly Circulation (2007)	14,324	3,981	18,305
Average Daily Circulation (2007)			5,136
Other DMA Total	Cable TV Households	Non-cable TV Households	Total TV Households
Estimated Station Totals *	6,670	0	6,670
Average Weekly Circulation (2007)	975	0	975
Average Daily Circulation (2007)			129

*Estimated station totals are sums of the Nielsen TV and Cable TV household estimates for each county in which the station registers viewing of more than 5% as per the Nielsen Survey Methods.

WDBB-DT

Ch. 18

Network Service: CW.

Licensee: WDBB-TV, PO Box 2490, Tuscaloosa, AL 35403.

Studio: 2110 McFarland Blvd. E, Suite A, Tuscaloosa, AL 35404.

Mailing Address: 5455 Jug Factory Rd. E, Tuscaloosa, AL 35405.

Phone: 205-943-2168. **Fax:** 205-345-1173.

E-mail: jbatson@sbgnet.com

Technical Facilities: Channel No. 18 (494-500 MHz). Authorized power: 350-kw max. visual, aural. Antenna: 2215-ft above av. terrain, 1966-ft. above ground, 3641-ft. above sea level.

Latitude	33°	28'	51"
Longitude	87°	24'	03"

Note: Latitude and longitude coordinates shown are based on the North American Datum of 1927 (NAD 27) as currently required by the Mass Media Bureau of the FCC.

Ownership: WDBB-TV Inc. (Group Owner).

Began Operation: Station operating; no on-air date.

Personnel:

Stephen Mann, General Manager.

Robert Cleary, General Sales Manager.

Jim Kell, Local Sales Manager.

John Batson, Chief Engineer.

Philip Shiver, Business Manager.

Dawn Walker, Promotion Director.

Scott Spence, Production Manager.

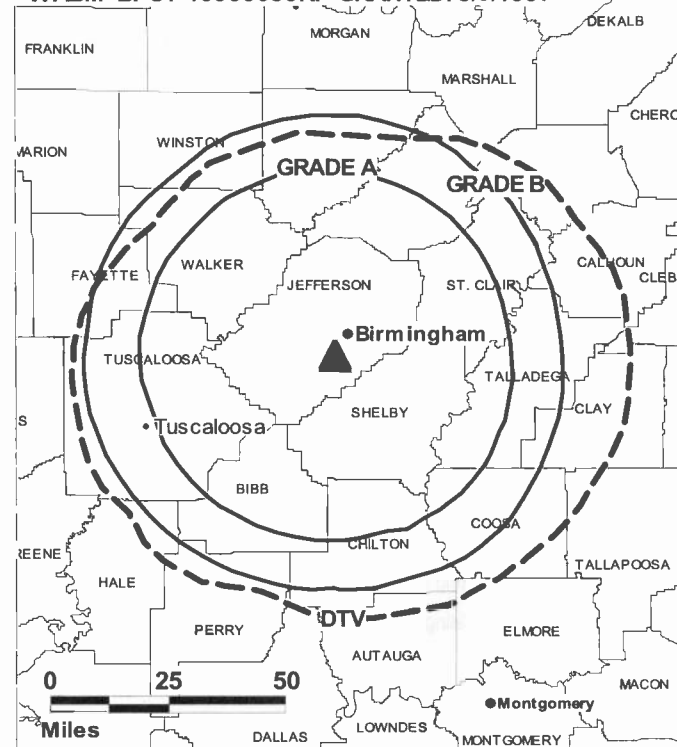


© 2008 Warren Communications News

City of License: Bessemer. **Station DMA:** Birmingham (Anniston & Tuscaloosa), AL.

Rank: 40.

Nielsen Data: Not available.

WABM
Ch. 68**Network Service:** MNT.**Licensee:** Birmingham (WABM-TV) Licensee Inc., 10706 Beaver Dam Rd, Cockeysville, MD 21030.**Studio:** 2021 Golden Crest Dr, Birmingham, AL 35209.**Mailing Address:** 651 Beacon Pkwy W, Ste 105, Birmingham, AL 35209.**Phone:** 205-943-2168. **Fax:** 205-290-2114.**E-mail:** scampbel@wtto.sbgnet.com**Web Site:** http://www.wabm68.com**Technical Facilities:** Channel No. 68 (794-800 MHz). Authorized power: 1442-kw max. visual, 144-kw aural. Antenna: 1029-ft above av. terrain, 809-ft. above ground, 1749-ft. above sea level.Latitude 33° 27' 37"
Longitude 86° 51' 07"**Transmitter:** S of 16th Way on Spaulding Ishkooda Rd., S of Birmingham.**Note:** Latitude and longitude coordinates shown are based on the North American Datum of 1927 (NAD 27) as currently required by the Mass Media Bureau of the FCC.**Ownership:** Sinclair Broadcast Group Inc. (Group Owner).**Began Operation:** January 31, 1986. Sale to present owner by Glencairn Ltd. Broadcast Properties approved by FCC December 10, 2001 (Television Digest, Vol. 41:38). Sale to Glencairn Ltd. Broadcast Properties by Development Specialists Inc. (bankruptcy trustee for Krypton Broadcasting Corp.) approved by FCC May 15, 1995. Sale to Krypton Broadcasting Corp. by Celtic Media Inc. approved by FCC November 26, 1990. Sale by M. Scott McClure, Arthur E. Malone, et al., to H. Jack Mizell approved by FCC June 15, 1987, but was not consummated.**Represented (sales):** Millennium Sales & Marketing.**Represented (legal):** Pillsbury Winthrop Shaw Pittman LLP.**Personnel:****Scott Campbell**, General Manager.**Bill Brooks**, Sales Director.**Charlie Slaight**, Local Sales Manager.**Amy Hughes**, Local Sales Manager.**Peggy Johnson**, News Director.**John Batson**, Regional Engineer.**Chris Hummel**, Business Manager.**Lucrecia Rubio**, Program Director.**Fred Benton**, Promotion & Production Manager.**Mary Ann Huie**, Traffic Manager.**WABM BPCT-19950630KF GRANTED: 3/5/1997**

© 2008 Warren Communications News

Melissa Coubert, Human Resources Manager.**City of License:** Birmingham.**Station DMA:** Birmingham (Anniston & Tuscaloosa), AL. **Rank:** 40.

Circulation © 2007 Nielsen. Coverage based on Nielsen study.

GrandTotal	Cable TV Households	Non-cable TV Households	Total TV Households
Estimated Station Totals *	383,640	291,030	674,670
Average Weekly Circulation (2007)	77,911	44,924	122,835
Average Daily Circulation (2007)			44,628
Station DMA Total	Cable TV Households	Non-cable TV Households	Total TV Households
Estimated Station Totals *	383,640	291,030	674,670
Average Weekly Circulation (2007)	77,911	44,924	122,835
Average Daily Circulation (2007)			44,628

*Estimated station totals are sums of the Nielsen TV and Cable TV household estimates for each county in which the station registers viewing of more than 5% as per the Nielsen Survey Methods.

WABM-DT

Ch. 36

Network Service: MNT.

Licensee: Birmingham (WABM-TV) Licensee Inc., 651 Beacon Pkwy, Ste 105, Birmingham, AL 35209.

Studio: 2021 Golden Crest Dr, Birmingham, AL 35209.

Mailing Address: 651 Beacon Pkwy W, Ste 105, Birmingham, AL 35209.

Phone: 205-943-2168. **Fax:** 205-290-2114.

E-mail: scampbel@sbgn.net

Web Site: <http://www.wabm68.com>

Technical Facilities: Channel No. 36 (602-608 MHz). Authorized power: 885-kw max. visual, aural. Antenna: 1332-ft above av. terrain, 1006-ft. above ground, 1953-ft. above sea level.

Latitude	33°	29'	04"
Longitude	86°	48'	25"

Note: Latitude and longitude coordinates shown are based on the North American Datum of 1927 (NAD 27) as currently required by the Mass Media Bureau of the FCC.

Ownership: Sinclair Broadcast Group Inc. (Group Owner).

Began Operation: December 2, 2003.

Represented (sales): Millennium Sales & Marketing.

Represented (legal): Pillsbury Wirthrop Shaw Pittman LLP.

Personnel:

Scott Campbell, General Manager.

Bill Brooks, Sales Director.

Charlie Slaight, Local Sales Manager.

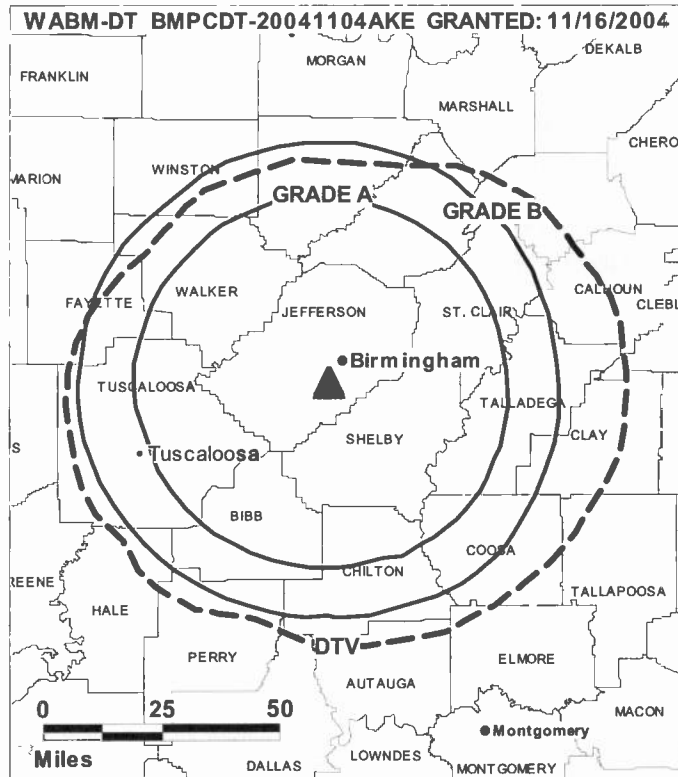
Amy Hughes, Local Sales Manager.

Peggy Johnson, News Director.

John Batson, Regional Engineer.

Chris Hummel, Business Manager.

Lucrecia Rubio, Program Director.



© 2008 Warren Communications News

Fred Benton, Promotion & Production Manager.

Mary Ann Huie, Traffic Manager.

Melissa Coubert, Human Resources Manager.

City of License: Birmingham.

Station DMA: Birmingham (Anniston & Tuscaloosa), AL. **Rank:** 40.

Nielsen Data: Not available.

WBRC
Ch. 6

Network Service: FOX.

Licensee: Fox Television Stations Inc., 5151 Wisconsin Ave. NW, c/o Molly Pauker, Washington, DC 20016.

Studio: 1720 Valley View Dr., Birmingham, AL 35209.

Mailing Address: PO Box 6, Birmingham, AL 35201.

Phone: 205-322-6666; 800-624-9272. **Fax:** 205-583-4386.

E-mail: dleonard@wbrc.com

Web Site: http://www.wbrc.com

Technical Facilities: Channel No. 6 (82-88 MHz). Authorized power: 100-kw visual, 10-kw aural. Antenna: 1378-ft above av. terrain, 1010-ft. above ground, 2018-ft. above sea level.

Latitude	33°	29'	19"
Longitude	86°	47'	58"

Transmitter: Red Mountain.

Note: Latitude and longitude coordinates shown are based on the North American Datum of 1927 (NAD 27) as currently required by the Mass Media Bureau of the FCC.

Multichannel TV Sound: Stereo only.

Satellite Earth Stations: Transmitter NEC; Vertex, 6-meter Ku-band; Vertex, 9-meter C-band; Vertex, 9-meter C-band; Harris receivers.

SNG Mobile Dish: Harris, 2.6-meter Ku-band.

News Services: UPI, AP.

Ownership: Fox Television Holdings Inc. (Group Owner).

Began Operation: July 1, 1949. Storer Broadcasting Co. acquired stations from Mrs. Eloise Hanna in May 1953 Television Digest, Vol. 9:13, 21). Sale to Taft Television & Radio Co. Inc. by Storer approved May 8, 1957 (Vol. 13:13, 14,19). Great American Broadcasting (Citicasters) approved by FCC October 3, 1987. Sale to New World Communications Group approved by FCC July 15, 1994 (Vol. 34:19, 38, 42). Transfer of control to present owner approved by FCC June 7, 1995 (Vol. 35:31).

Represented (legal): Skadden, Arps, Slate, Meagher & Flom LLP.

Represented (sales): Fox Stations Sales Inc.

Represented (engineering): Cohen Dippell & Everist PC.

Personnel:

Dennis Leonard, Vice President & General Manager.

Mike Lewis, Vice President & General Sales Manager.

James Finch, Vice President & News Director.

Jerry Thorn, Vice President, Engineering.

Patrick Parvin, Vice President, Finance.

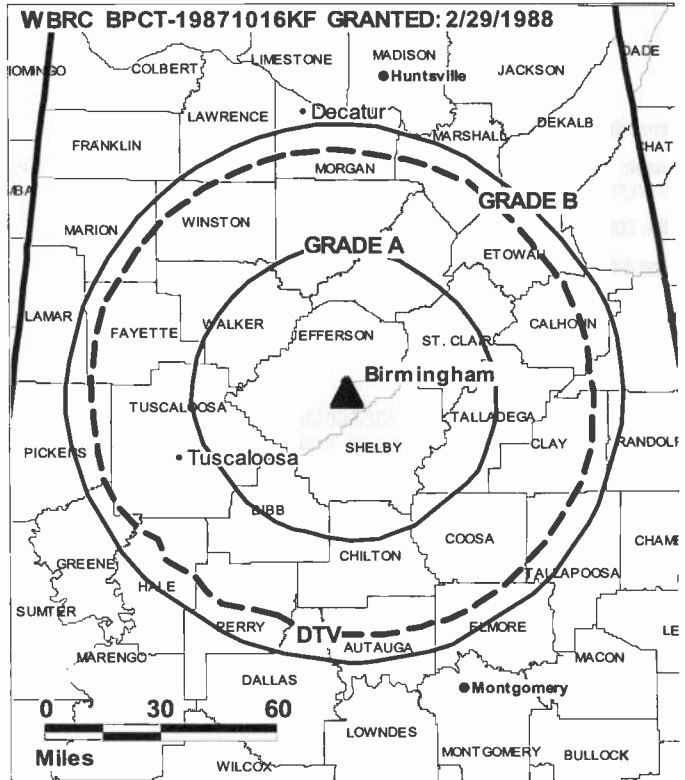
Roy Gardner, Operations Manager.

Chris Conroy, Vice President, Creative Services.

David Grantz, Local Sales Manager.

Sonya Ridderhoff, National Sales Manager.

Wayne Farrell, Programming Coordinator.



© 2008 Warren Communications News

Amy Soverow, Research Director.

Carol Sprouse, Traffic Director.

Tina Burgett, Human Resources.

City of License: Birmingham.

Station DMA: Birmingham (Anniston & Tuscaloosa), AL. Rank: 40.

Circulation © 2007 Nielsen. Coverage based on Nielsen study.

GrandTotal	Cable TV Households	Non-cable TV Households	Total TV Households
Estimated Station Totals *	498,010	321,460	819,470
Average Weekly Circulation (2007)	313,270	196,610	509,880
Average Daily Circulation (2007)			257,966
Station DMA Total	Cable TV Households	Non-cable TV Households	Total TV Households
Estimated Station Totals *	402,890	293,250	696,140
Average Weekly Circulation (2007)	291,637	193,570	485,207
Average Daily Circulation (2007)			250,321
Other DMA Total	Cable TV Households	Non-cable TV Households	Total TV Households
Estimated Station Totals *	95,120	28,210	123,330
Average Weekly Circulation (2007)	21,633	3,040	24,673
Average Daily Circulation (2007)			7,645

*Estimated station totals are sums of the Nielsen TV and Cable TV household estimates for each county in which the station registers viewing of more than 5% as per the Nielsen Survey Methods.

Alabama — Birmingham

WBRC-DT Ch. 50

Network Service: FOX.

Licensee: Fox Television Stations Inc., 5151 Wisconsin Ave. NW, c/o Molly Pauker, Washington, DC 20016.

Studio: 1720 Valley View Dr., Birmingham, AL 35209.

Mailing Address: PO Box 6, Birmingham, AL 35201.

Phone: 205-322-6666; 800-624-9272. **Fax:** 205-583-4386.

E-mail: dleonard@wbrc.com

Web Site: <http://www.wbrc.com>

Technical Facilities: Channel No. 50 (686-692 MHz). Authorized power: 1000-kw max. visual, aural. Antenna: 1224-ft above av. terrain, 850-ft. above ground, 1857-ft. above sea level.

Latitude	33°	29'	19"
Longitude	86°	47'	58"

Note: Latitude and longitude coordinates shown are based on the North American Datum of 1927 (NAD 27) as currently required by the Mass Media Bureau of the FCC.

Ownership: Fox Television Holdings Inc. (Group Owner).

Began Operation: May 13, 2003. Standard and High Definition.

Represented (legal): Skadden, Arps, Slate, Meagher & Flom LLP.

Personnel:

Dennis Leonard, Vice President & General Manager.

Mike Lewis, Vice President & General Sales Manager.

James Finch, Vice President & News Director.

Jerry Thorn, Vice President, Engineering.

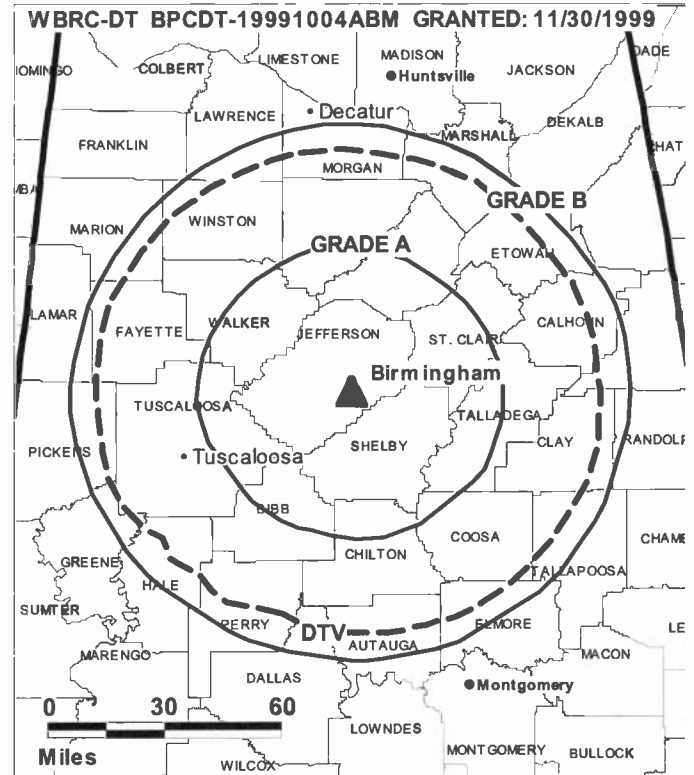
Patrick Parvin, Vice President, Finance.

Chris Conroy, Vice President, Creative Services.

Roy Gardner, Operations Manager.

David Grantz, Local Sales Manager.

Sonya Ridderhoff, National Sales Manager.



© 2008 Warren Communications News

Wayne Farrell, Programming Coordinator.

Amy Soverow, Research Director.

Carol Sprouse, Traffic Director.

Tina Burgett, Human Resources.

City of License: Birmingham.

Station DMA: Birmingham (Anniston & Tuscaloosa), AL. **Rank:** 40.

Nielsen Data: Not available.

WIAT
Ch. 42

Network Service: CBS.

Licensee: NVT Birmingham Licensee LLC, 3500 Lenox Rd., Ste 640, Atlanta, GA 30326.

Studio: 2075 Golden Crest Dr., Birmingham, AL 35209.

Mailing Address: PO Box 35259, Birmingham, AL 35209.

Phone: 205-322-4200. **Fax:** 205-320-2722.

E-mail: dwalker@wiat.com

Web Site: http://www.wiat.com

Technical Facilities: Channel No. 42 (638-644 MHz). Authorized power: 5000-kw max. & 1633-kw horizontal visual, 216.3-kw & 163.3-kw horizontal aural. Antenna: 1414-ft above av. terrain, 1134-ft. above ground, 2049-ft. above sea level.

Latitude 33° 29' 02"
Longitude 86° 48' 21"

Transmitter: 700-ft. NNW of intersection of Valley Ave. & Valley View Dr.

Note: Latitude and longitude coordinates shown are based on the North American Datum of 1927 (NAD 27) as currently required by the Mass Media Bureau of the FCC.

Multichannel TV Sound: Stereo only.

Satellite Earth Stations: Transmitter Comark; Standard Communications, 4.6-meter Ku-band; Scientific-Atlanta, 4.6-meter C-band; Scientific-Atlanta, 5-meter C-band; Scientific-Atlanta, 7-meter C-band; Scientific-Atlanta, M/A-Com receivers.

News Services: CNN Newsource, CBS Newspath, AP.

Ownership: New Vision Television LLC (Group Owner).

Began Operation: October 17, 1965. Sale to Park Communications by Southern Broadcasting Co., William Dubois, et al., approved by FCC June 1973. Sale to Park Acquisition Inc. approved March 27, 1995. Sale to Media General Inc. by Park Acquisition Inc. approved by FCC November 22, 1996. Sale to present owner by Media General Inc. approved by FCC October 6, 2006.

Represented (legal): Wiley Rein.

Represented (sales): Blair Television.

Represented (engineering): David Steel & Associates Inc.

Personnel:

Bill Ballard, Vice President & General Manager.

Phil Smith, Operations Manager.

Dave Parker, General Sales Manager.

Kathy Pozgar, Local & National Sales Manager.

Frank Russell, Local & National Sales Manager.

Larry Ragan, News Director.

Fred Vinson, Chief Engineer.

Gus Mithoff, Regional Controller.

Dawn Walker, Program Coordinator.

Tracy Wright, Marketing & Promotion Director.



© 2008 Warren Communications News

Renee O'Neil, Traffic Manager.

City of License: Birmingham.

Station DMA: Birmingham (Anniston & Tuscaloosa), AL. **Rank:** 40.

Circulation © 2007 Nielsen. Coverage based on Nielsen study.

GrandTotal	Cable TV Households	Non-cable TV Households	Total TV Households
Estimated Station Totals *	427,330	304,190	731,520
Average Weekly Circulation (2007)	255,962	151,697	407,659
Average Daily Circulation (2007)			182,240
Station DMA Total	Cable TV Households	Non-cable TV Households	Total TV Households
Estimated Station Totals *	402,890	293,250	696,140
Average Weekly Circulation (2007)	252,026	150,493	402,519
Average Daily Circulation (2007)			180,836
Other OMA Total	Cable TV Households	Non-cable TV Households	Total TV Households
Estimated Station Totals *	24,440	10,940	35,380
Average Weekly Circulation (2007)	3,936	1,204	5,140
Average Daily Circulation (2007)			1,404

*Estimated station totals are sums of the Nielsen TV and Cable TV household estimates for each county in which the station registers viewing of more than 5% as per the Nielsen Survey Methods.

WIAT-DT
Ch. 30

Network Service: CBS.

Licensee: NVT Birmingham Licensee LLC, 3500 Lenox Rd., Ste 640, Atlanta, GA 30326.

Studio: 2075 Golden Crest Dr., Birmingham, AL 35209.

Mailing Address: PO Box 35259, Birmingham, AL 35209.

Phone: 205-322-4200. **Fax:** 205-320-2722.

E-mail: bballard@wiat.com

Web Site: http://www.wiat.com

Technical Facilities: Channel No. 30 (566-572 MHz). Authorized power: 1000-kw max. visual, aural. Antenna: 1398-ft above av. terrain, 1071-ft. above ground, 1818-ft. above sea level.

Latitude	33°	29'	04"
Longitude	86°	48'	25"

Note: Latitude and longitude coordinates shown are based on the North American Datum of 1927 (NAD 27) as currently required by the Mass Media Bureau of the FCC.

Ownership: New Vision Television LLC (Group Owner).

Began Operation: November 20, 2002. High Definition.

Represented (legal): Wiley Rein.

Personnel:

Bill Ballard, Vice President & General Manager.

Phil Smith, Operations Manager.

Dave Parker, General Sales Manager.

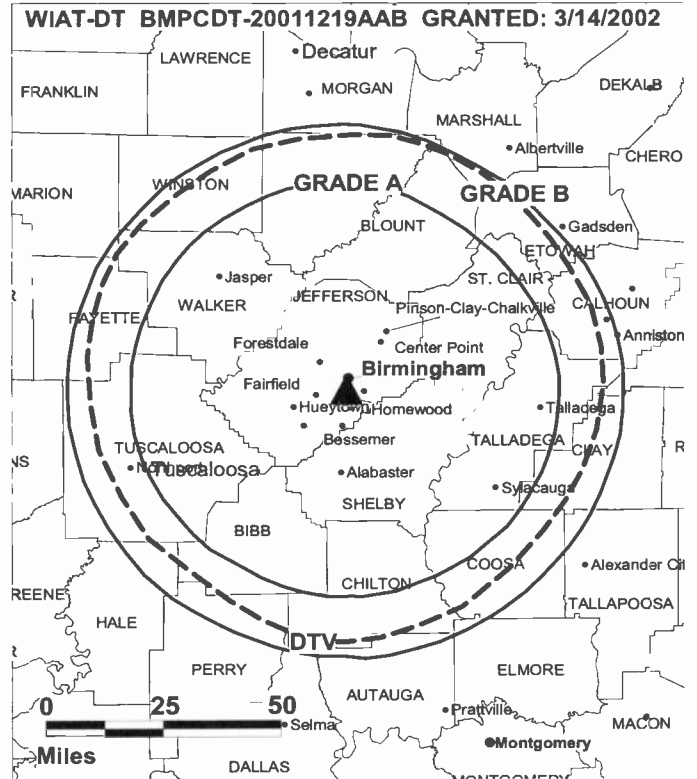
Kathy Pozgar, Local & National Sales Manager.

Frank Russell, Local & National Sales Manager.

Larry Ragan, News Director.

Fred Vinson, Chief Engineer.

Gus Mithoff, Regional Controllor.



© 2008 Warren Communications News

Dawn Walker, Program Coordinator.

Tracy Wright, Marketing & Promotion Director.

Renae O'Neill, Traffic Manager.

City of License: Birmingham.

Station DMA: Birmingham (Anniston & Tuscaloosa), AL. **Rank:** 40.

Nielsen Data: Not available.

WVTM-DT
Ch. 52

Network Service: NBC.

Grantee: Media General Communications Holdings LLC, 333 E Franklin St, Richmond, VA 23219.

Studio: 1732 Valley View Dr., Birmingham, AL 35209.

Mailing Address: 1732 Valley View Dr., Birmingham, AL 35209.

Phone: 205-933-1313; 205-558-7300. **Fax:** 205-933-1954.

E-mail: ed.williams@nbc.com

Web Site: http://www.nbc13.com

Technical Facilities: Channel No. 52 (698-704 MHz). Authorized power: 1000-kw max. visual, aural. Antenna: 1309-ft above av. terrain, 972-ft. above ground, 1946-ft. above sea level.

Latitude	33°	29'	26"
Longitude	86°	47'	48"

Note: Latitude and longitude coordinates shown are based on the North American Datum of 1927 (NAD 27) as currently required by the Mass Media Bureau of the FCC.

Ownership: Media General Inc. (Group Owner).

Began Operation: Station operating; no on-air date

Represented (legal): Dow Lohnes PLLC.

Personnel:

James Powell, President & General Manager.

Steve Hyzozon, Vice President, News.

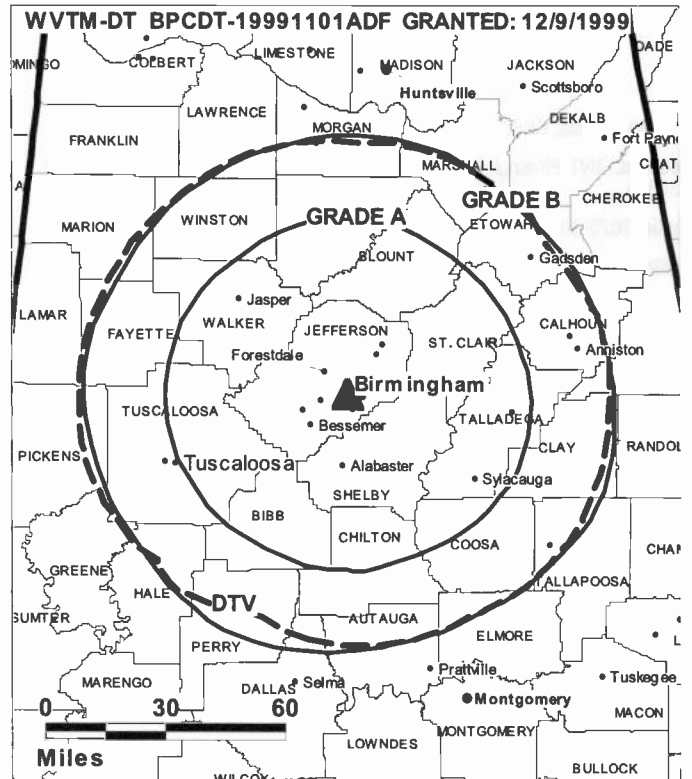
Chuck Blackwood, Operations Manager.

Ed Moran, Local Sales Manager.

Ronda Garvin, National Sales Manager.

Ed Williams, Business Manager.

Chark Dumornay, Traffic Manager.



© 2008 Warren Communications News

Rebecca Young, Human Resources Director.

City of License: Birmingham.

Station DMA: Birmingham (Anniston & Tuscaloosa), AL. **Rank:** 40.

Nielsen Data: Not available.

Alabama — Birmingham

WVTM-TV

Ch. 13

Network Service: NBC.

Licensee: Media General Communications Holdings LLC, 333 E Franklin St, Richmond, VA 23219.

Studio: 1732 Valley View Dr., Birmingham, AL 35209.

Mailing Address: 1732 Valley View Dr., Birmingham, AL 35209.

Phone: 205-933-1313; 205-558-7300. **Fax:** 205-933-1954.

E-mail: ed.moran@nbc.com

Web Site: http://www.nbc13.com

Technical Facilities: Channel No. 13 (210-216 MHz). Authorized power: 275-kw max. visual, 40.7-kw aural. Antenna: 1340-ft above av. terrain, 1074-ft. above ground, 2049-ft. above sea level.

Latitude 33° 29' 25.5"
Longitude 86° 47' 48.0"

Transmitter: Atop Red Mountain.

Note: Latitude and longitude coordinates shown are based on the North American Datum of 1927 (NAD 27) as currently required by the Mass Media Bureau of the FCC.

Multichannel TV Sound: Stereo only.

Satellite Earth Stations: Transmitter Larcen; Harris, 3.9-meter Ku-band; Vertex, 4.6-meter Ku-band; Mark V, 5-meter C-band; Harris, 9-meter Ku-band; Standard Communications, M/A-Com, Harris receivers.

SNG Mobile Dish: Vertex, 2.3-meter Ku-band.

News Services: Weatherscan, UPI, CNN Newsource, AP.

Ownership: Media General Inc. (Group Owner).

Began Operation: May 29, 1949. Sale to present owner by NBC Universal approved by FCC June 23, 2006. Sale to NBC Inc. by WVTM License Inc. approved by FCC July 26, 1996.

Represented (legal): Dow Lohnes PLLC.

Personnel:

James Powell, President & General Manager.

Steve Hyvzonon, Vice President, News.

Chuck Blackwood, Operations Manager.

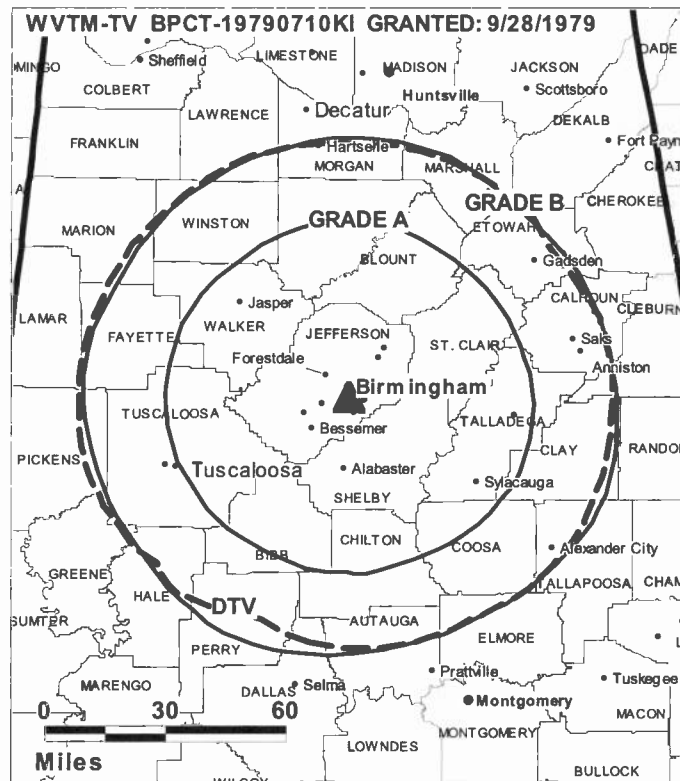
Ed Moran, Local Sales Manager.

Ronda Garvin, National Sales Manager.

Ed Williams, Business Manager.

Clark Dumornay, Traffic Manager.

Rebecca Young, Human Resources Director.



© 2008 Warren Communications News

City of License: Birmingham.

Station DMA: Birmingham (Anniston & Tuscaloosa), AL. **Rank:** 40.

Circulation © 2007 Nielsen. Coverage based on Nielsen study.

GrandTotal	Cable TV Households	Non-cable TV Households	Total TV Households
Estimated Station Totals *	453,110	304,660	757,770
Average Weekly Circulation (2007)	249,187	154,677	403,864
Average Daily Circulation (2007)			184,551
Station DMA Total	Cable TV Households	Non-cable TV Households	Total TV Households
Estimated Station Totals *	402,890	293,250	696,140
Average Weekly Circulation (2007)	241,665	153,541	395,206
Average Daily Circulation (2007)			181,928
Other DMA Total	Cable TV Households	Non-cable TV Households	Total TV Households
Estimated Station Totals *	50,220	11,410	61,630
Average Weekly Circulation (2007)	7,522	1,136	8,658
Average Daily Circulation (2007)			2,623

*Estimated station totals are sums of the Nielsen TV and Cable TV household estimates for each county in which the station registers viewing of more than 5% as per the Nielsen Survey Methods.

WDHN
Ch. 18

Network Service: ABC.

Licensee: Nexstar Finance Inc., 909 Lake Carolyn Pkwy., Suite 1450, Irving, TX 75039.

Studio: 5274 State Hwy. 52 E, Webb, AL 36376.

Mailing Address: PO Box 6237, Dothan, AL 36302.

Phone: 334-793-1818. **Fax:** 334-793-2623.

E-mail: jhinson@wdhn.com

Web Site: http://www.wdhn.com

Technical Facilities: Channel No. 18 (494-500 MHz). Authorized power: 1080.4-kw max. & 398-kw horizontal visual, 162.6-kw & 39.8-kw horizontal aural. Antenna: 730-ft above av. terrain, 796-ft. above ground, 1049-ft. above sea level.

Latitude 31° 14' 30"
Longitude 85° 18' 48"

Transmitter: 1.8-mi. E of Dothan on Rte. 52.

Note: Latitude and longitude coordinates shown are based on the North American Datum of 1927 (NAD 27) as currently required by the Mass Media Bureau of the FCC.

Satellite Earth Stations: Transmitter RCA; Winegard, 3-meter C-band; ChannelMaster, 3-meter C-band; Vertex, 4.5-meter Ku-band; Continental, 4.5-meter C-band; Andrew, 4.5-meter C-band; M/A-Com, DX Antenna, Avantek receivers.

News Services: ABC NewsOne, AP.

Ownership: Nexstar Broadcasting Group Inc. (Group Owner).

Began Operation: August 7, 1970. Sale to present owner by Morris Network Inc. approved by FCC March 3, 2003. Sale to Morris Network Inc. by Hi Ho Television approved by FCC July 18, 1986. Sale to Hi Ho Television by Betts Slingluff Jr., et al., approved by FCC June 26, 1979.

Represented (sales): Continental Television Sales.

Represented (legal): Drinker Biddle & Reath LLP.

Represented (engineering): du Treil, Lundin & Rackley Inc.

Personnel:

Janie Hinson, Vice President & General Manager.

Jerry Finn, Operations Manager.

Lewis Fryer, General Sales Manager.

Ken Curtis, News Director.

Neal Riddle, Chief Engineer.

David Williams, Business Manager.

Diane Hudspeth, Program Coordinator & Traffic Manager.

Kim Allen, Promotions Director.

City of License: Dothan. **Station DMA:** Dothan, AL. **Rank:** 172.



© 2008 Warren Communications News

Circulation © 2007 Nielsen. Coverage based on Nielsen study.

GrandTotal	Cable TV Households	Non-cable TV Households	Total TV Households
Estimated Station Totals *	79,770	52,010	131,780
Average Weekly Circulation (2007)	37,404	10,368	47,772
Average Daily Circulation (2007)			18,377
Station DMA Total	Cable TV Households	Non-cable TV Households	Total TV Households
Estimated Station Totals *	69,290	30,120	99,410
Average Weekly Circulation (2007)	35,958	8,981	44,939
Average Daily Circulation (2007)			17,668
Other DMA Total	Cable TV Households	Non-cable TV Households	Total TV Households
Estimated Station Totals *	10,480	21,890	32,370
Average Weekly Circulation (2007)	1,446	1,387	2,833
Average Daily Circulation (2007)			709

*Estimated station totals are sums of the Nielsen TV and Cable TV household estimates for each county in which the station registers viewing of more than 5% as per the Nielsen Survey Methods.

WDHN-DT
Ch. 21

Network Service: ABC.

Grantee: Nexstar Finance Inc., 909 Lake Carolyn Pkwy., Suite 1450, Irving, TX 75039.

Studio: 5274 State Hwy. 52 E, Webb, AL 36376.

Mailing Address: PO Box 6237, Dothan, AL 36302.

Phone: 334-793-1818. **Fax:** 334-793-2623.

E-mail: jhinson@wdhn.com

Web Site: http://www.wdhn.com

Technical Facilities: Channel No 21 (512-518 MHz). Authorized power: 1000-kw max. visual, aural. Antenna: 673-ft above av. terrain, 688-ft. above ground, 941-ft. above sea level.

Latitude	31°	14'	25"
Longitude	85°	18'	43"

Transmitter: 5274 E. State Hwy. 52.

Note: Latitude and longitude coordinates shown are based on the North American Datum of 1927 (NAD 27) as currently required by the Mass Media Bureau of the FCC.

Ownership: Nexstar Broadcasting Group Inc. (Group Owner).

Began Operation: Station operating; no on-air date.

Represented (legal): Drinker Biddle & Reath LLP.

Represented (sales): Continental Television Sales.

Personnel:

Jerry Finn, Operations Manager.

Lewis Fryer, General Sales Manager.

Janie Hinson, Vice President, General Manager.

Ken Curtis, News Director.

Neal Riddle, Chief Engineer.

David Williams, Business Manager.



© 2008 Warren Communications News

Diane Hudspeth, Program Coordinator & Traffic Manager.

Kim Allen, Promotion Director.

City of License: Dothan. **Station DMA:** Dothan, AL. **Rank:** 172.

Nielsen Data: Not available.

WTVY
Ch. 4

Network Service: CBS.

Licensee: Gray Television Licensee Inc., 1750 K St. NW, Suite 1200, Washington, DC 20006.

Studio: 285 N. Foster St., Dothan, AL 36303.

Mailing Address: PO Box 1089, Dothan, AL 36302.

Phone: 334-792-3195. **Fax:** 334-793-3947.

E-mail: julia@wtvynews4.com

Web Site: http://www.wtvynews4.com

Technical Facilities: Channel No. 4 (66-72 MHz). Authorized power: 100-kw visual, 18.2-kw aural. Antenna: 1880-ft above av. terrain, 1909-ft. above ground, 2049-ft. above sea level.

Latitude 30° 55' 10.12"
Longitude 85° 44' 27.90"

Transmitter: W of Rte. 177, 2-mi. S of Miller Crossroads, FL.

Note: Latitude and longitude coordinates shown are based on the North American Datum of 1927 (NAD 27) as currently required by the Mass Media Bureau of the FCC.

Satellite Earth Stations: Transmitter Harris; Scientific-Atlanta, 4.6-meter C-band; Scientific-Atlanta, 7-meter C-band; Scientific-Atlanta receivers.

News Services: CNN Newsource, CBS Newspath, AP.

Ownership: Gray Television Inc. (Group Owner).

Began Operation: February 12, 1955. Sale to present owner by Benedek Broadcasting Co. LLC approved by FCC August 29, 2002 (Television Digest, Vol. 42:14). Sale to Benedek Broadcasting Co. LLC by Dothan Holdings Inc. approved by FCC 1995. Sale to Dothan Holdings by WTVY Inc. (Charles Woods) approved by FCC March 16, 1993.

Represented (sales): Continental Television Sales.

Represented (legal): Wiley Rein.

Personnel:

Pat Dalbey, Regional Vice President & General Manager.

Richard Morgan, General Sales Manager.

Mike Doherty, Promotion Director.

Huey Lee, Production Supervisor.

Katie McManus-Faye, News Director.

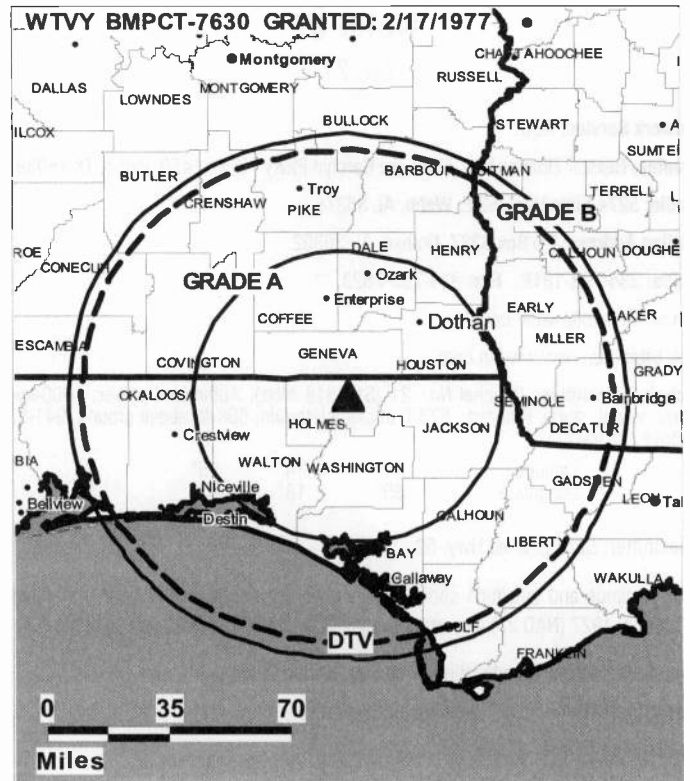
Cindy Crawford, Traffic Manager.

Brenda Stefin, Creative Services Director.

Wade Thomaston, Chief Engineer.

Rita Faircloth, Business Manager.

City of License: Dothan. **Station DMA:** Dothan, AL. **Rank:** 172.



© 2008 Warren Communications News

Circulation © 2007 Nielsen. Coverage based on Nielsen study.

GrandTotal	Cable TV Households	Non-cable TV Households	Total TV Households
Estimated Station Totals *	255,940	102,950	358,890
Average Weekly Circulation (2007)	128,664	36,835	165,499
Average Daily Circulation (2007)			80,418
Station DMA Total	Cable TV Households	Non-cable TV Households	Total TV Households
Estimated Station Totals *	69,290	30,120	99,410
Average Weekly Circulation (2007)	53,158	15,143	68,301
Average Daily Circulation (2007)			40,347
Other DMA Total	Cable TV Households	Non-cable TV Households	Total TV Households
Estimated Station Totals *	186,650	72,830	259,480
Average Weekly Circulation (2007)	75,506	21,692	97,198
Average Daily Circulation (2007)			40,071

*Estimated station totals are sums of the Nielsen TV and Cable TV household estimates for each county in which the station registers viewing of more than 5% as per the Nielsen Survey Methods.

WTVY-DT
Ch. 36

Network Service: MNT, CW, CBS.

Grantee: Gray Television Licensee Inc., 1750 K St. NW, Suite 1200, Washington, DC 20006.

Studio: 285 N. Foster Rd., Dothan, AL 36303.

Mailing Address: PO Box 1089, Dothan, AL 36302.

Phone: 334-792-3195. **Fax:** 334-793-3947.

E-mail: julia@wtvynews4.com

Web Site: http://www.wtvynews4.com

Technical Facilities: Channel No. 36 (602-608 MHz). Authorized power: 995-kw max. visual, aural. Antenna: 1880-ft above av. terrain, 1870-ft. above ground, 2005-ft. above sea level.

Latitude	30°	55'	10"
Longitude	85°	44'	28"

Note: Latitude and longitude coordinates shown are based on the North American Datum of 1927 (NAD 27) as currently required by the Mass Media Bureau of the FCC.

Ownership: Gray Television Inc. (Group Owner).

Began Operation: Station operating under Special Temporary Authority at 1000-kw max. visual; no on-air

Represented (sales): Continental Television Sales.

Represented (legal): Wiley Rein.

Personnel:

Pat Dalbey, Regional Vice President & General Manager.

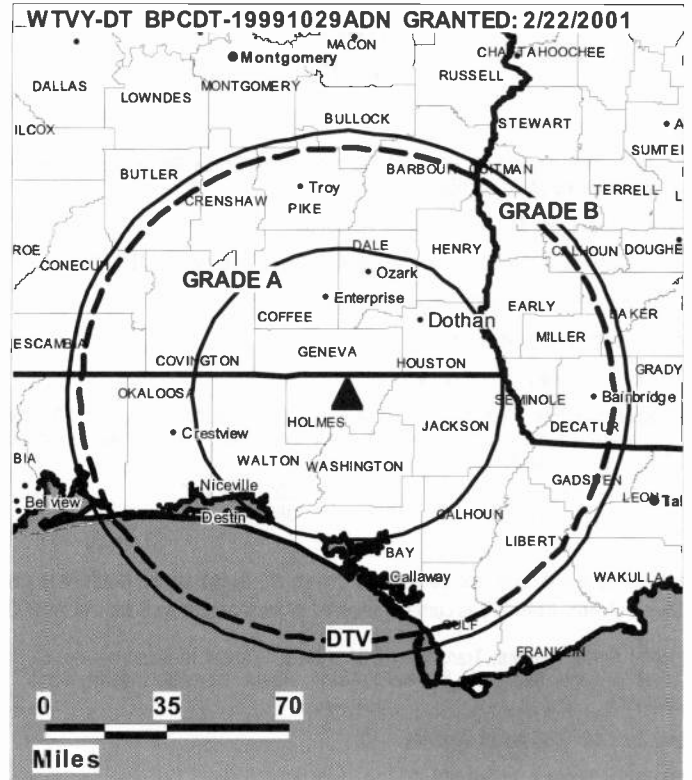
Richard Morgan, General Sales Manager.

Mike Doherty, Promotion Director.

Huey Lee, Production Supervisor.

Katie McManus-Faye, News Director.

Cindy Crawford, Traffic Manager.



© 2008 Warren Communications News

Brenda Stefin, Creative Services Director.

Wade Thomaston, Chief Engineer.

Rita Faircloth, Business Manager.

City of License: Dothan. **Station DMA:** Dothan, AL. **Rank:** 172.

Nielsen Data: Not available.

WHDF
Ch. 15

Network Service: CW.

Licensee: Huntsville TV LLC, PO Box 1800, c/o Brooks, Pierce, McLendon, Humphrey & Leonard, Raleigh, NC 27602.

Studio: 840 Cypress Mill Rd., Florence, AL 35630.

Mailing Address: 303 Williams Ave., Bldg. 1, Suite 135, Huntsville, AL 35801.

Phone: 256-536-1550. **Fax:** 256-536-8286.

E-mail: lclemons@thevalleyscw.tv

Web Site: http://www.thevalleyscw.tv

Technical Facilities: Channel No. 15 (476-482 MHz). Authorized power: 2510-kw max. visual, aural. Antenna: 1414-ft above av. terrain, 1316-ft. above ground, 2155-ft. above sea level.

Latitude 35° 00' 09"
Longitude 87° 08' 09"

Note: Latitude and longitude coordinates shown are based on the North American Datum of 1927 (NAD 27) as currently required by the Mass Media Bureau of the FCC.

Satellite Earth Stations: Transmitter RCA; Harris, 3-meter Ku-band; Harris, 5-meter Ku-band; M/A-Com, 8-meter Ku-band; Harris, 10-meter C-band; Harris receivers.

News Service: NBC News Channel.

Ownership: James L. Lockwood Jr.

Began Operation: October 28, 1957. Sale to present owner by Florence Television LLC, Debtor-in-Possession approved by FCC May 11, 2004. Sale to Florence Television LLC from Muscle Shoals Inc. approved by FCC October 25, 1996. Bankruptcy Court approved reorganization of Florence TV LLC as Valley Television LLC 1999.

Represented (legal): Brooks, Pierce, McLendon, Humphrey & Leonard LLP.

Represented (sales): Blair Television.

Personnel:

Louann Thomson, General Manager & Chief Executive Officer.

Tim Rovere, Chief Engineer.

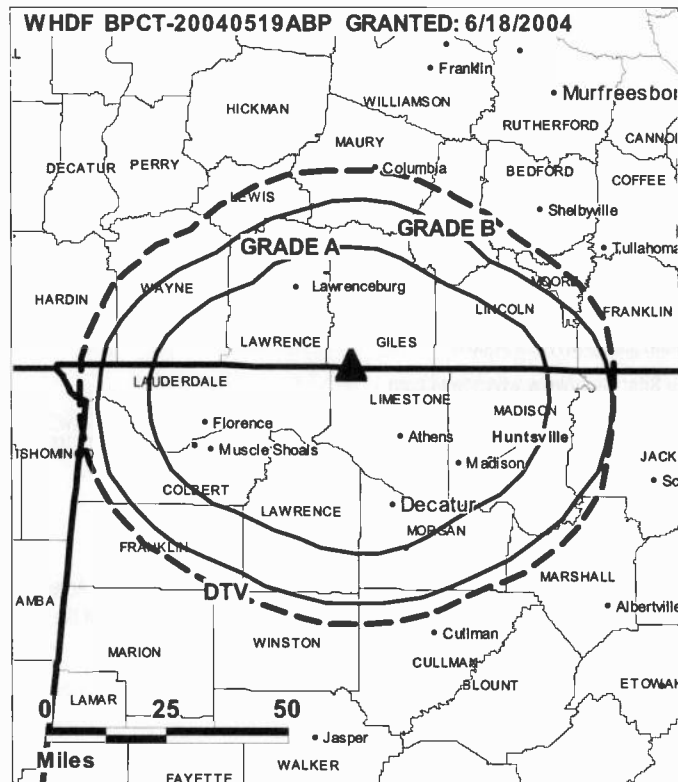
Tiffany Humphrey, Business Manager & Traffic Manager.

City of License: Florence. **Station DMA:** Huntsville-Decatur (Florence), AL. **Rank:** 83.



Get the industry standard FREE —

For a no-obligation trial call 800-771-9202 or visit www.warren-news.com



© 2008 Warren Communications News

Circulation © 2007 Nielsen. Coverage based on Nielsen study.

GrandTotal	Cable TV Households	Non-cable TV Households	Total TV Households
Estimated Station Totals *	220,100	165,280	385,380
Average Weekly Circulation (2007)	45,550	24,749	70,299
Average Daily Circulation (2007)			21,899
Station DMA Total	Cable TV Households	Non-cable TV Households	Total TV Households
Estimated Station Totals *	218,320	146,720	365,040
Average Weekly Circulation (2007)	45,402	23,161	68,563
Average Daily Circulation (2007)			21,280
Other DMA Total	Cable TV Households	Non-cable TV Households	Total TV Households
Estimated Station Totals *	1,780	18,560	20,340
Average Weekly Circulation (2007)	148	1,588	1,736
Average Daily Circulation (2007)			619

*Estimated station totals are sums of the Nielsen TV and Cable TV household estimates for each county in which the station registers viewing of more than 5% as per the Nielsen Survey Methods.

WHDF-DT
Ch. 14

Network Service: CW.

Licensee: Huntsville TV LLC, PO Box 1800, c/o Brooks, Pierce, McLendon, Humphrey & Leonard, Raleigh, NC 27602.

Studio: 840 Cypress Mill Rd., Florence, AL 35630.

Mailing Address: 303 Williams Ave., Bldg. 1, Suite 135, Huntsville, AL 35801.

Phone: 256-536-1550. **Fax:** 256-536-8286.

E-mail: lclemons@thevalleyscw.tv

Web Site: <http://www.thevalleyscw.tv>

Technical Facilities: Channel No. 14 (470-476 MHz). Authorized power: 1000-kw visual, aural. Antenna: 1414-ft above av. terrain, 1316-ft. above ground, 2155-ft. above sea level.

Latitude	35°	00'	09"
Longitude	87°	08'	09"

Note: Latitude and longitude coordinates shown are based on the North American Datum of 1927 (NAD 27) as currently required by the Mass Media Bureau of the FCC.

Ownership: James L. Lockwood Jr.

Began Operation: Station operating; no on-air date

Represented (legal): Brooks, Pierce, McLendon, Humphrey & Leonard LLP.

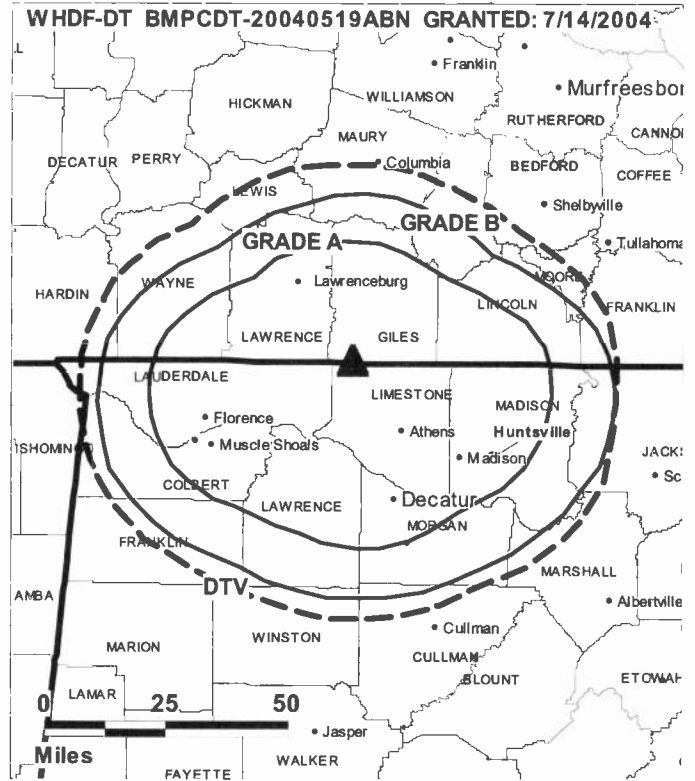
Represented (sales): Blair Television.

Personnel:

Louann Thomson, General Manager & Chief Executive Officer.

Tim Rovere, Chief Engineer.

Tiffany Humphrey, Business Manager & Traffic Manager.



© 2008 Warren Communications News

City of License: Florence. **Station DMA:** Huntsville-Decatur (Florence), AL. **Rank:** 83.
Nielsen Data: Not available.

WYLE

Ch. 26

Network Service: IND.

Licensee: ETC Communications Inc., PO Box 850, Sheffield, AL 35660.

Studio: 700 W. Montgomery Ave., Sheffield, AL 35660.

Mailing Address: PO Box 850, Sheffield, AL 35660.

Phone: 256-381-2600. **Fax:** 256-383-3157.

E-mail: sneadkl@bellsouth.net

Web Site: <http://www.wyletv.com>

Technical Facilities: Channel No. 26 (542-548 MHz). Authorized power: 690-kw max. visual, 69-kw aural. Antenna: 756-ft above av. terrain, 552-ft. above ground, 1482-ft. above sea level.

Latitude	34°	34'	38"
Longitude	87°	46'	57"

Transmitter: Underwood Mountain, Colbert County.

Note: Latitude and longitude coordinates shown are based on the North American Datum of 1927 (NAD 27) as currently required by the Mass Media Bureau of the FCC.

Satellite Earth Station: Transmitter Townsend; Comtech, 4.3-meter C-band.

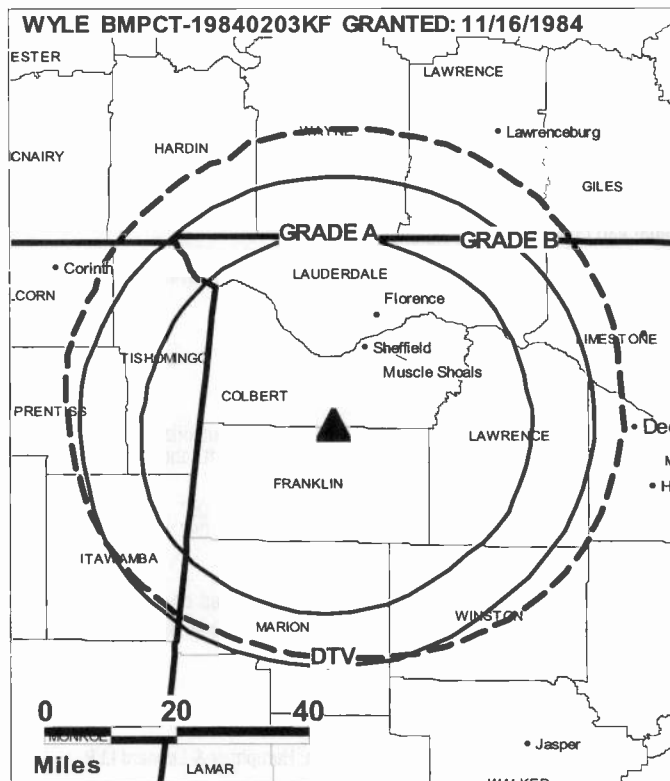
Ownership: ETC Communications Inc.

Began Operation: April 19, 1986. Sale to WYLE TV LLC (James L. Lockwood Jr.) pending. Station ceased operations February 8, 2007 and has requested Special Temporary Authority to remain silent due to financial difficulties. Sale to present owner by Bridgerland Television Inc. approved by FCC June 11, 1993. Sale to Bridgerland Television Inc. by Alabama Management Co. Inc. approved by FCC November 30, 1988.

Represented (legal): Irwin, Campbell & Tannenwald PC.

Personnel:

Karen Snead White, Station Manager, News & Promotion Director.



Bud Hale, General Sales Manager.

City of License: Florence. **Station DMA:** Huntsville-Decatur (Florence), AL. **Rank:** 83.

Nielsen Data: Not available.

Alabama — Gadsden

WPXH

Ch. 44

Network Service: ION.

Licensee: Paxson Communications License Co. LLC, 601 Clearwater Park Rd., West Palm Beach, FL 33401-6233.

Studio: 2085 Golden Crest Dr., Birmingham, AL 35209.

Mailing Address: 2085 Golden Crest Dr., Birmingham, AL 35209.

Phone: 205-870-4404. **Fax:** 205-870-0744.

E-mail: joe.tracy@nbc.com

Web Site: http://www.ionline.tv

Technical Facilities: Channel No. 44 (650-656 MHz). Authorized power: 5000-kw max. visual, aural. Antenna: 1115-ft above av. terrain, 1033-ft. above ground, 2024-ft. above sea level.

Latitude 33° 53' 27"
Longitude 86° 28' 13"

Transmitter: 2.6-mi. SE of Allgood, Blount County.

Note: Latitude and longitude coordinates shown are based on the North American Datum of 1927 (NAD 27) as currently required by the Mass Media Bureau of the FCC.

Multichannel TV Sound: Stereo only.

Ownership: ION Media Networks Inc. (Group Owner).

Began Operation: April 25, 1986. Transfer to CIG Media LLC pends. Sale to present owner by WNAL-TV inc. approved by FCC April 25, 1997. Sale to WNAL-TV inc. by Anthony J. Fant & Kyla Beth Fant approved by FCC March 6, 1986.

Represented (legal): Dow Lohnes PLLC.

Represented (engineering): Brojko Communications Inc.

Personnel:

Deborah Perry, General Manager.

Joe Tracy, General Sales Manager.

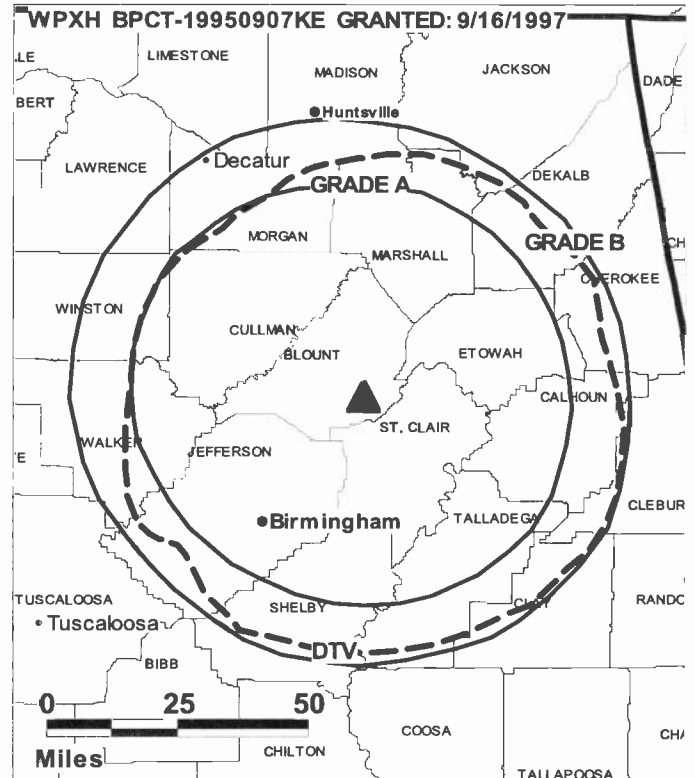
Kevin Dunn, Local Sales Manager.

Anthony King, Chief Engineer.

Angela Head, Traffic Manager.

City of License: Gadsden. **Station DMA:** Birmingham (Anniston & Tuscaloosa), AL.

Rank: 40.



© 2008 Warren Communications News

Circulation © 2007 Nielsen. Coverage based on Nielsen study.

GrandTotal	Cable TV Households	Non-cable TV Households	Total TV Households
Estimated Station Totals *	154,170	71,190	225,360
Average Weekly Circulation (2007)	14,547	4,682	19,229
Average Daily Circulation (2007)			5,178
Station DMA Total	Cable TV Households	Non-cable TV Households	Total TV Households
Estimated Station Totals *	131,390	52,150	183,540
Average Weekly Circulation (2007)	12,793	3,463	16,256
Average Daily Circulation (2007)			4,433
Other DMA Total	Cable TV Households	Non-cable TV Households	Total TV Households
Estimated Station Totals *	22,780	19,040	41,820
Average Weekly Circulation (2007)	1,754	1,219	2,973
Average Daily Circulation (2007)			745

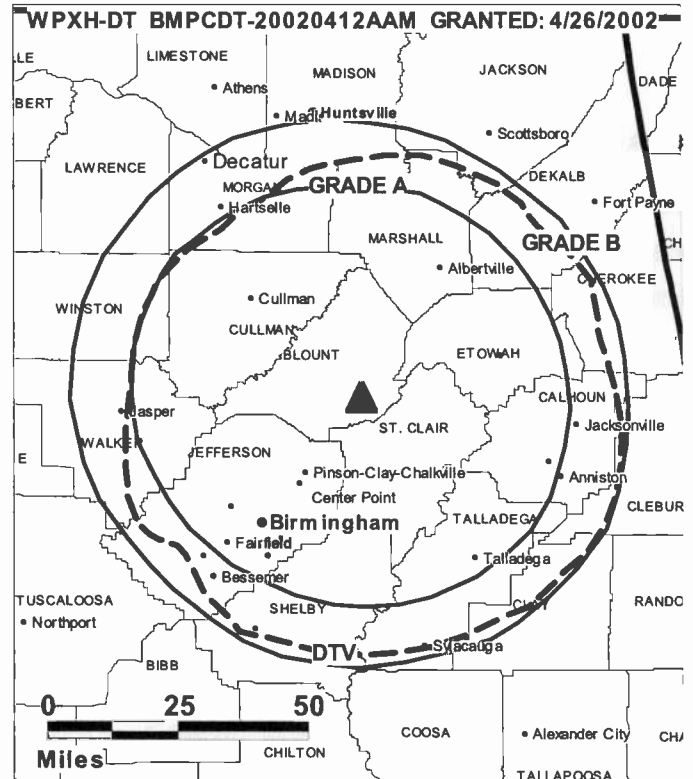
*Estimated station totals are sums of the Nielsen TV and Cable TV household estimates for each county in which the station registers viewing of more than 5% as per the Nielsen Survey Methods.

WPXH-DT

Ch. 45

Network Service: ION.**Licensee:** Paxson Communications License Co. LLC, 601 Clearwater Park Rd., West Palm Beach, FL 33401-6233.**Studio:** 2085 Golden Crest Dr., Birmingham, AL 35209.**Mailing Address:** 2085 Golden Crest Dr., Birmingham, AL 35209.**Phone:** 205-870-4404. **Fax:** 205-870-0744.**E-mail:** joe.tracy@nbc.com**Web Site:** <http://www.ionline.tv>**Technical Facilities:** Channel No. 45 (656-662 MHz). Authorized power: 225-kw max. visual, aural. Antenna: 1063-ft above av. terrain, 968-ft. above ground, 1972-ft. above sea level.

Latitude	33°	53'	27"
Longitude	86°	28'	13"

Transmitter: Approx 1-mi. at a bearing of 140 degrees from the intersection of CH 1 & Boat Land Rd.**Note:** Latitude and longitude coordinates shown are based on the North American Datum of 1927 (NAD 27) as currently required by the Mass Media Bureau of the FCC.**Ownership:** ION Media Networks Inc. (Group Owner).**Began Operation:** May 1, 2002. Standard Definition.**Represented (legal):** Dow Lohnes PLLC.**Personnel:****Deborah Perry**, General Manager.**Joe Tracy**, General Sales Manager.**Kevin Dunn**, Local Sales Manager.**Anthony King**, Chief Engineer.**Angela Head**, Traffic Manager.

© 2008 Warren Communications News

City of License: Gadsden. **Station DMA:** Birmingham (Anniston & Tuscaloosa), AL.**Rank:** 40.**Nielsen Data:** Not available.

WTJP-DT

Ch. 26

Network Service: TBN.

Licensee: Trinity Broadcasting Network Inc., 2442 Michelle Dr., Tustin, CA 92780.

Studio: 313 Rosedale Ave., Gadsden, AL 35901.

Mailing Address: 313 Rosedale Ave., Gadsden, AL 35901.

Phone: 256-546-8860. **Fax:** 256-543-8623.

E-mail: ghodges@tbn.org

Technical Facilities: Channel No. 26 (542-548 MHz). Authorized power: 150-kw max. visual, aural. Antenna: 1033-ft above av. terrain, 646-ft. above ground, 1962-ft. above sea level.

Latitude	33°	48'	53"
Longitude	86°	26'	55"

Note: Latitude and longitude coordinates shown are based on the North American Datum of 1927 (NAD 27) as currently required by the Mass Media Bureau of the FCC.

Ownership: Trinity Broadcasting Network Inc. (Group Owner).

Began Operation: Station operating; no on-air date

Represented (legal): Colby M May.

Personnel:

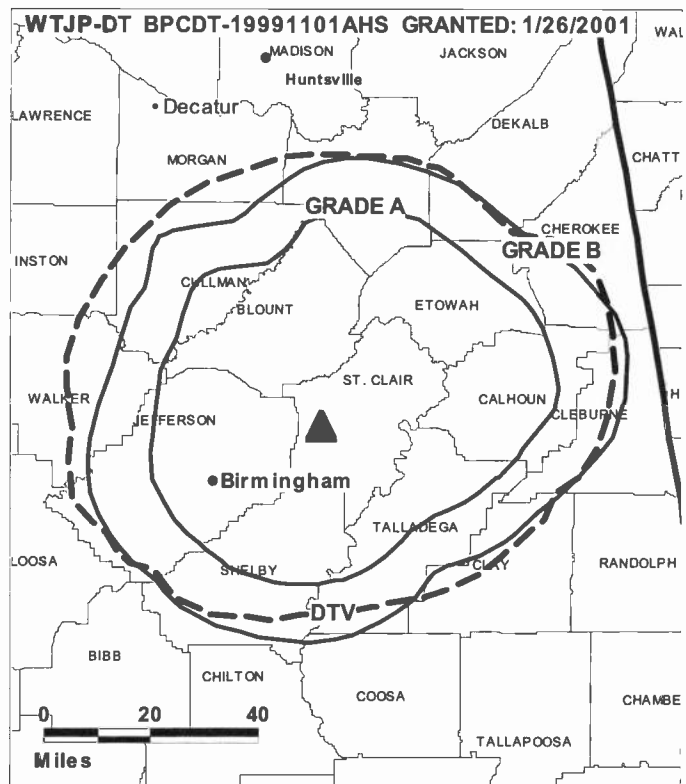
Gary Hodges, General Manager.

Curtiss Kemp, Chief Engineer.

Andrew Willmore, Production Director.

Jo Ann Hodges, Traffic & Office Manager.

Georgiale Cox, Public Affairs Director.



© 2008 Warren Communications News

City of License: Gadsden. **Station DMA:** Birmingham (Anniston & Tuscaloosa), AL.

Rank: 40.

Nielsen Data: Not available.

WTJP-TV
Ch. 60

Network Service: TBN.

Licensee: Trinity Broadcasting Network Inc., 2442 Michelle Dr., Tustin, CA 92780.

Studio: 313 Rosedale Ave., Gadsden, AL 35901.

Mailing Address: 313 Rosedale Ave., Gadsden, AL 35901.

Phone: 256-546-8860. **Fax:** 256-543-8623.

E-mail: ghodges@tbn.org

Technical Facilities: Channel No. 60 (746-752 MHz). Authorized power: 5000-kw max. visual, 500-kw aural. Antenna: 1139-ft above av. terrain, 703-ft. above ground, 2023-ft. above sea level.

Latitude	33°	40'	53"
Longitude	86°	26'	55"

Transmitter: 3.9-mi. NE of Springville.

Note: Latitude and longitude coordinates shown are based on the North American Datum of 1927 (NAD 27) as currently required by the Mass Media Bureau of the FCC.

Satellite Earth Station: Transmitter Townsend; Vertex, 6.1-meter C-band; Micro-dyne receivers.

Ownership: Trinity Broadcasting Network Inc. (Group Owner).

Began Operation: July 22, 1986.

Represented (legal): Colby M May.

Represented (sales): TBN Media Representatives.

Represented (engineering): Smith & Fisher.

Personnel:

Gary Y. Hodges, General Manager.

Curtiss Kemp, Chief Engineer.

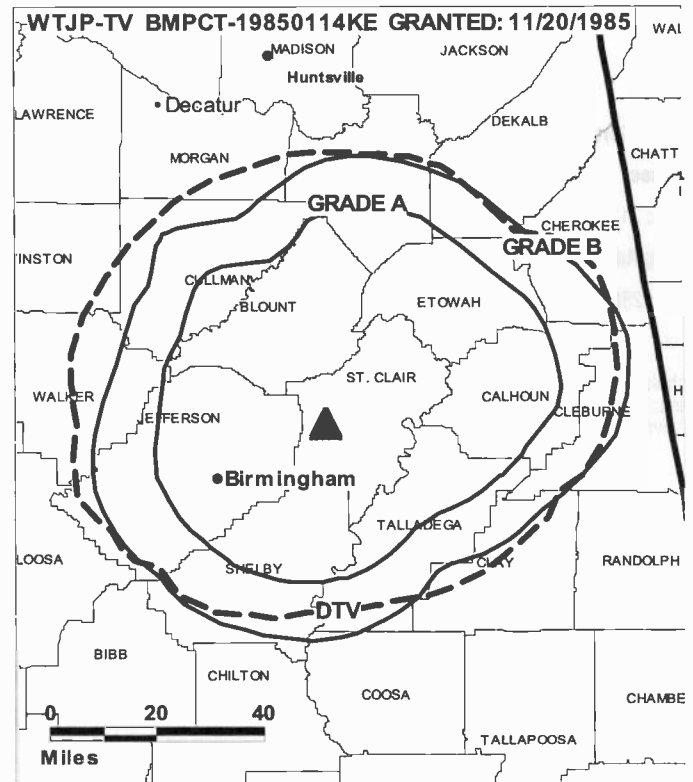
Andrew Willmore, Production Director.

Jo Ann Hodges, Traffic & Office Manager.

Georgiale Cox, Public Affairs Director.

City of License: Gadsden. **Station DMA:** Birmingham (Anniston & Tuscaloosa), AL.

Rank: 40.



© 2008 Warren Communications News

Circulation © 2007 Nielsen. Coverage based on Nielsen study.

GrandTotal	Cable TV Households	Non-cable TV Households	Total TV Households
Estimated Station Totals *	289,890	0	289,890
Average Weekly Circulation (2007)	27,191	0	27,191
Average Daily Circulation (2007)			7,006
Station DMA Total	Cable TV Households	Non-cable TV Households	Total TV Households
Estimated Station Totals *	259,790	0	259,790
Average Weekly Circulation (2007)	25,156	0	25,156
Average Daily Circulation (2007)			6,501
Other DMA Total	Cable TV Households	Non-cable TV Households	Total TV Households
Estimated Station Totals *	30,100	0	30,100
Average Weekly Circulation (2007)	2,035	0	2,035
Average Daily Circulation (2007)			505

*Estimated station totals are sums of the Nielsen TV and Cable TV household estimates for each county in which the station registers viewing of more than 5% as per the Nielsen Survey Methods.



FULLY SEARCHABLE • CONTINUOUSLY UPDATED • DISCOUNT RATES FOR PRINT PURCHASERS

For more information call 800-771-9202 or visit www.warren-news.com

Alabama — Gulf Shores

WBPG
Ch. 55

Network Service: CW.

Licensee: LIN of Alabama LLC, 4 Richmond Square, Suite 200, Providence, RI 02906.

Studio: 1501 Satchel Paige Dr., Mobile, AL 36606.

Sales Office: 1501 Satchel Paige Dr., Mobile, AL 36606.

Mailing Address: 1501 Satchel Paige Dr., Mobile, AL 36606.

Phone: 251-434-1010. **Fax:** 251-434-1110.

Technical Facilities: Channel No. 55 (716-722 MHz). Authorized power: 1500-kw max. visual, aural. Antenna: 1011-ft above av. terrain, 1020-ft. above ground, 1116-ft. above sea level.

Latitude 30° 36' 37"
Longitude 87° 36' 26"

Transmitter: Approx. 0.75-mi. at a bearing of 140 degrees T from intersection of Wilcox & Patterson.

Note: Latitude and longitude coordinates shown are based on the North American Datum of 1927 (NAD 27) as currently required by the Mass Media Bureau of the FCC.

Ownership: LIN TV Corp. (Group Owner).

Began Operation: September 2, 2001. Sale to present owner by Emmis Communications Corp. approved by FCC June 29, 2006. Initial sale to LIN of Alabama LLC was approved by FCC November 29, 2005 but then rescinded. Application was amended and resubmitted January 23, 2006. Sale to Emmis Communications Corp. by Pegasus Communications Corp. approved by FCC January 23, 2003.

Represented (legal): Covington & Burling.

Represented (engineering): du Treil, Lundin & Rackley Inc.

Personnel:

Vanessa Oubre, Vice President & General Manager.

Carey Golden, General & National Sales Manager.

Faye Olensky, Local Sales Manager.

Roland Fields, Chief Engineer.

Barry Cooney, Business Manager.

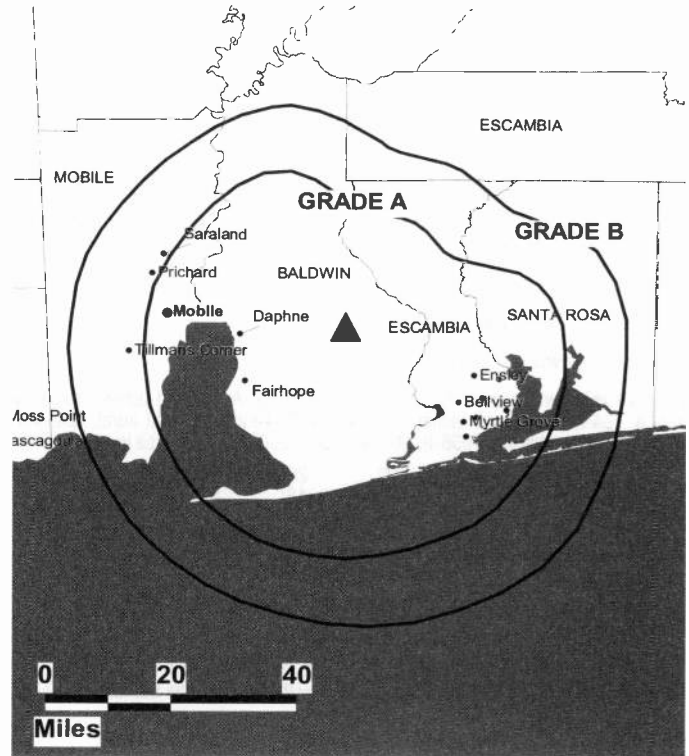
Dave Ward, Program Director.

Larry Pate, Research Director.

Kristen Mosley, Creative Services Director.

Marsha Pruss, Traffic Manager.

WBPG BPCT-960920LU GRANTED: 7/7/2000



© 2008 Warren Communications News

City of License: Gulf Shores.

Station DMA: Mobile, AL-Pensacola (Fort Walton Beach), FL. **Rank:** 61.

Circulation © 2007 Nielsen. Coverage based on Nielsen study.

GrandTotal	Cable TV Households	Non-cable TV Households	Total TV Households
Estimated Station Totals *	325,420	187,510	512,930
Average Weekly Circulation (2007)	73,632	33,794	107,426
Average Daily Circulation (2007)			28,776
Station DMA Total	Cable TV Households	Non-cable TV Households	Total TV Households
Estimated Station Totals *	325,420	187,510	512,930
Average Weekly Circulation (2007)	73,632	33,794	107,426
Average Daily Circulation (2007)			28,776

*Estimated station totals are sums of the Nielsen TV and Cable TV household estimates for each county in which the station registers viewing of more than 5% as per the Nielsen Survey Methods.

WTTO

Ch. 21

(Operates satellite WDBB, Bessemer)

Network Service: CW.

Licensee: WTTO Licensee LLC, 10706 Beaver Dam Rd., Cockeysville, MD 21030.

Studios: 2021 Golden Crest Dr., Birmingham, AL 35209; 651 Beacon Pkwy. W, Suite 105, Birmingham, AL 35209.

Mailing Address: PO Box 832100, Birmingham, AL 35283.

Phone: 205-943-2168. **Fax:** 205-290-2114.

Web Site: http://www.wtto21.com

Technical Facilities: Channel No. 21 (512-518 MHz). Authorized power: 1050-kw max. & 794-kw horizontal visual, 105-kw & 79.4-kw horizontal aural. Antenna: 1340-ft above av. terrain, 1058-ft. above ground, 2008-ft. above sea level.

Latitude	33°	29'	04"
Longitude	86°	48'	25"

Holds CP for change to 920-kw max. visual, 1393-ft above av. terrain, 1066-ft. above ground, 2013-ft. above sea level; BPCT-20041104AKN.

Transmitter: Atop Red Mountain, Birmingham.

Note: Latitude and longitude coordinates shown are based on the North American Datum of 1927 (NAD 27) as currently required by the Mass Media Bureau of the FCC.

Multichannel TV Sound: Stereo only.

Satellite Earth Stations: Transmitter RCA; RCA, 4.5-meter Ku-band; Comtech, 5-meter C-band; Anixter-Mark, 5-meter C-band; Scientific-Atlanta, Pinzone, M/A-Com receivers.

LMA: Local marketing agreement with WDBB (W), Bessemer.

Ownership: Sinclair Broadcast Group Inc. (Group Owner).

Began Operation: April 21, 1982. Sale to present owner by ABRY Communications approved by FCC May 20, 1994. Sale to ABRY Communications by HR Broadcasting Corp. approved by FCC October 19, 1990 (Television Digest, Vol. 30:24). Sale to HR Broadcasting by Byron Lasky approved by FCC July 14, 1986. Sale of 50.2% to B. Lasky, 49.8% owner, by William A. & George K. Chapman approved by FCC July 8, 1983.

Represented (sales): Millennium Sales & Marketing.

Represented (legal): Pillsbury Winthrop Shaw Pittman LLP.

Represented (engineering): du Treil, Lundin & Rackley Inc.

Personnel:

Scott Campbell, General Manager.

Bill Brooks, Director of Sales.

Amy Hughes, Local Sales Manager.

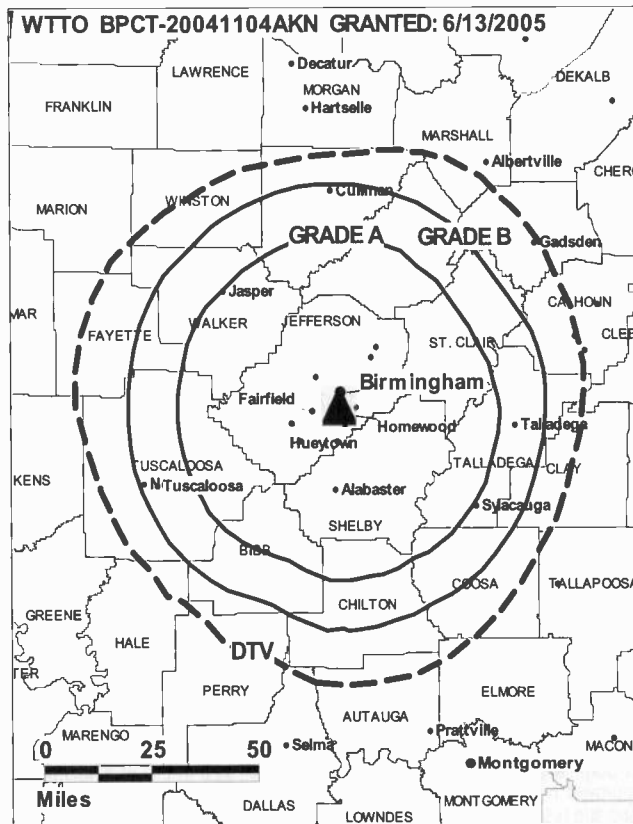
Ron Snyder, National Sales Manager.

John Batson, Regional Engineer.

Tim Costly, Chief Engineer.

Chris Hummel, Business Manager.

Lucrecia Rubio, Program Director.



© 2008 Warren Communications News

Fred Benton, Promotion & Production Manager.

Mary Ann Huie, Traffic Manager.

City of License: Homewood.

Station DMA: Birmingham (Anniston & Tuscaloosa), AL. **Rank:** 40.

Circulation © 2007 Nielsen. Coverage based on Nielsen study.

GrandTotal	Cable TV Households	Non-cable TV Households	Total TV Households
Estimated Station Totals *	405,650	314,540	720,190
Average Weekly Circulation (2007)	135,855	104,315	240,170
Average Daily Circulation (2007)			83,498
Station DMA Total	Cable TV Households	Non-cable TV Households	Total TV Households
Estimated Station Totals *	400,830	293,250	694,080
Average Weekly Circulation (2007)	134,942	103,132	238,074
Average Daily Circulation (2007)			83,199
Other DMA Total	Cable TV Households	Non-cable TV Households	Total TV Households
Estimated Station Totals *	4,820	21,290	26,110
Average Weekly Circulation (2007)	913	1,183	2,096
Average Daily Circulation (2007)			299

*Estimated station totals are sums of the Nielsen TV and Cable TV household estimates for each county in which the station registers viewing of more than 5% as per the Nielsen Survey Methods.

WTTO-DT
Ch. 28

Network Service: CW.

Grantee: WTTO Licensee LLC, 10706 Beaver Dam Rd., Cockeysville, MD 21030.

Studios: 2021 Golden Crest Dr., Birmingham, AL 35209; 651 Beacon Pkwy. W, Suite 105, Birmingham, AL 35209.

Mailing Address: PO Box 832100, Birmingham, AL 35283.

Phone: 205-943-2168. **Fax:** 205-290-2114.

Web Site: <http://www.wtto21.com>

Technical Facilities: Channel No. 28 (554-560 MHz). Authorized power: 765-kw max. visual, aural. Antenna: 1402-ft above av. terrain, 1075-ft. above ground, 2022-ft. above sea level.

Latitude	33°	29'	04"
Longitude	86°	48'	25"

Note: Latitude and longitude coordinates shown are based on the North American Datum of 1927 (NAD 27) as currently required by the Mass Media Bureau of the FCC.

Ownership: Sinclair Broadcast Group Inc. (Group Owner).

Began Operation: Station operating; no on-air date

Represented (sales): Millennium Sales & Marketing.

Personnel:

Scott Campbell, General Manager.

Bill Brooks, Director of Sales.

Amy Hughes, Local Sales Manager.

Ron Snyder, National Sales Manager.

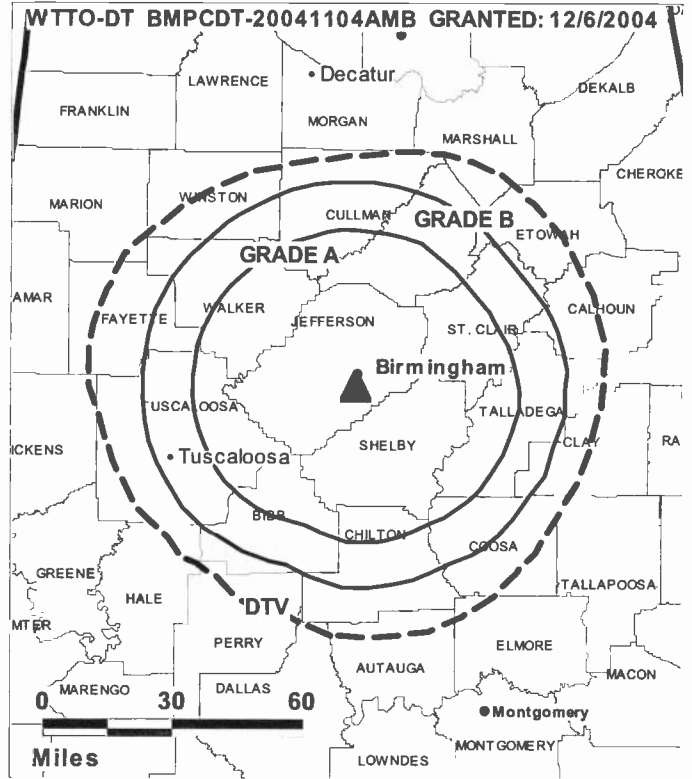
John Batson, Regional Engineer.

Tim Costly, Chief Engineer.

Chris Hummel, Business Manager.

Lucrecia Rubio, Program Director.

Fred Benton, Promotion & Production Manager.



© 2008 Warren Communications News

Mary Ann Huie, Traffic Manager.

Amanda Oswalt, Executive Assistant.

City of License: Homewood.

Station DMA: Birmingham (Anniston & Tuscaloosa), AL. **Rank:** 40.

Nielsen Data: Not available.

WAAY-DT
Ch. 32

Network Service: ABC.

Licensee: WAAY-TV LLC License, 1477 10th St, Sarasota, FL 34236-4048.

Studio: 1000 Monte Sano Blvd, Huntsville, AL 35801.

Mailing Address: 1000 Monte Sano Blvd, Huntsville, AL 35801.

Phone: 256-533-3131. **Fax:** 256-533-6616.

E-mail: newsteam@waaytv.com

Web Site: <http://www.waaytv.com>

Technical Facilities: Channel No. 32 (578-584 MHz). Authorized power: 468-kw max. visual, aural. Antenna: 1764-ft above av. terrain, 969-ft. above ground, 2522-ft. above sea level.

Latitude	34°	44'	12"
Longitude	86°	31'	59"

Note: Latitude and longitude coordinates shown are based on the North American Datum of 1927 (NAD 27) as currently required by the Mass Media Bureau of the FCC.

Ownership: Southern Broadcast Corp. of Sarasota (Group Owner).

Began Operation: Station operating; no on-air date.

Represented (legal): Leibowitz & Associates PA.

Represented (sales): Millennium Sales & Marketing.

Personnel:

Peter O'Brien, General Manager & National Sales Manager.

Chris Kidd, General & Local Sales Manager.

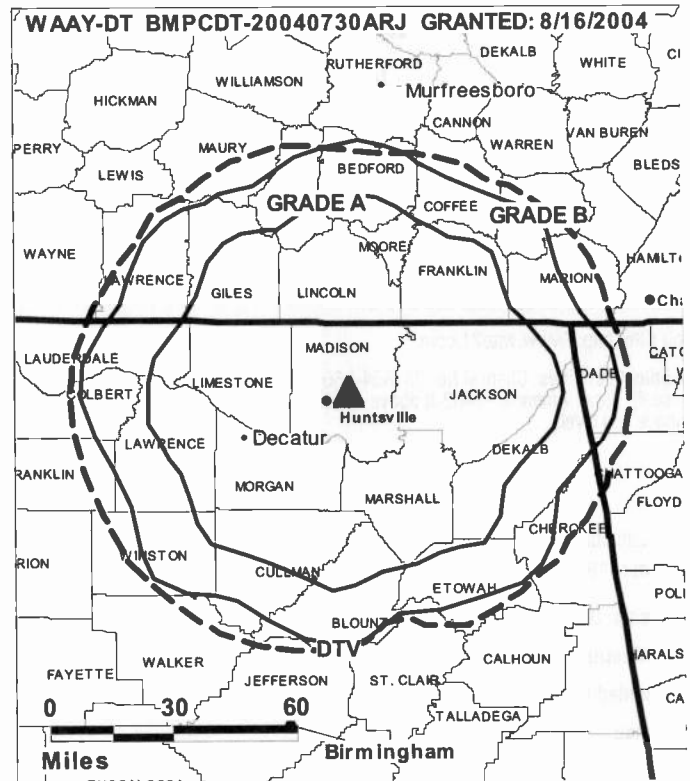
Ben Boles, News Director.

Jim Bowman, Chief Engineer.

Kim Greene, Business Manager.

David Keller, Program Director.

Tracy Slayton, Creative Services Director.



© 2008 Warren Communications News

Robin Perry, Traffic Manager.

City of License: Huntsville. **Station DMA:** Huntsville-Decatur (Florence), AL.

Rank: 83.

Nielsen Data: Not available.

WAAY-TV
Ch. 31

Network Service: ABC.

Licensee: WAAY-TV License LLC, 1477 10th St, Sarasota, FL 34236-4048.

Studio: 1000 Monte Sano Blvd, Huntsville, AL 35801.

Mailing Address: 1000 Monte Sano Blvd, Huntsville, AL 35801.

Phone: 256-533-3131. **Fax:** 256-533-6616.

E-mail: newsteam@waaytv.com

Web Site: http://www.waaytv.com

Technical Facilities: Channel No. 31 (572-578 MHz). Authorized power: 1120-kw max. visual, aural. Antenna: 1772-ft above av. terrain, 968-ft. above ground, 2523-ft. above sea level.

Latitude 34° 44' 12"
Longitude 86° 31' 59"

Transmitter: 1000 Monte Sano Blvd., Huntsville.

Note: Latitude and longitude coordinates shown are based on the North American Datum of 1927 (NAD 27) as currently required by the Mass Media Bureau of the FCC.

Multichannel TV Sound: Stereo and separate audio program.

Satellite Earth Stations: RCA, Ku-band; Andrew, 3-meter; Andrew, 7-meter; RCA, Avantek receivers.

News Services: NIWS, AP, ABC NewsOne.

Ownership: Southern Broadcast Corp. of Sarasota (Group Owner).

Began Operation: August 1, 1959. Sale to Smith Broadcasting Inc. by P. T. Gunn, James R. Cleary & Associates approved by FCC November 13, 1963. Sale to Grapevine Communications Inc. from Smith Broadcasting Inc. approved by FCC July 19, 1999. Merger with GOCOM Communications LLC approved by FCC November 1, 1999. GOCOM Holdings LLC later renamed Piedmont Television Holdings LLC. Sale to present owner by Piedmont Television Holdings LLC approved by FCC November 15, 2006.

Represented (sales): Millennium Sales & Marketing.

Represented (legal): Leibowitz & Associates PA.

Represented (engineering): Carl T. Jones Corp.

Personnel:

Peter O'Brien, General Manager & National Sales Manager.

Chris Kidd, General & Local Sales Manager.

Ben Boles, News Director.

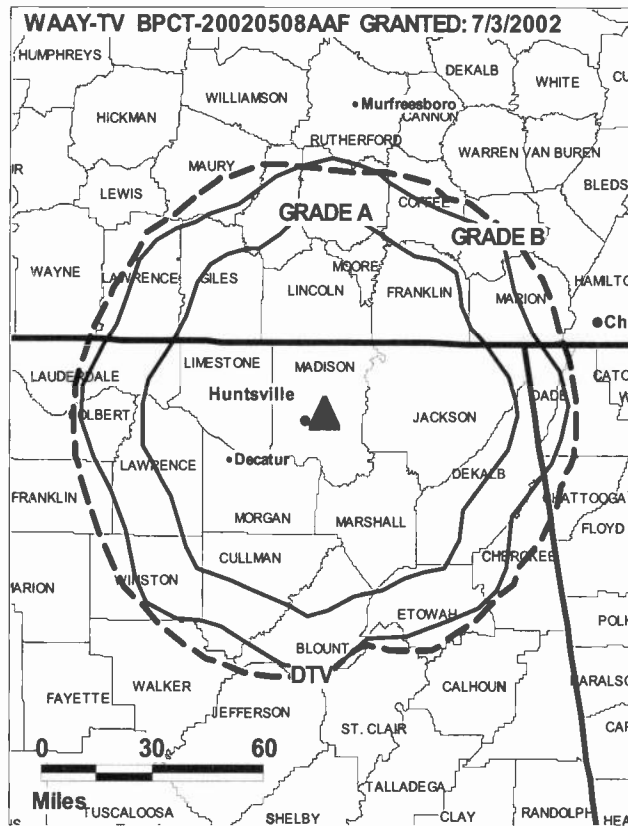
Jim Bowman, Chief Engineer.

Kim Greene, Business Manager.

David Keller, Program Director.

Tracy Slayton, Creative Services Director.

Robin Perry, Traffic Manager.



© 2008 Warren Communications News

City of License: Huntsville. **Station DMA:** Huntsville-Decatur (Florence), AL.

Rank: 83.

Circulation © 2007 Nielsen. Coverage based on Nielsen study.

GrandTotal	Cable TV Households	Non-cable TV Households	Total TV Households
Estimated Station Totals *	260,570	187,600	448,170
Average Weekly Circulation (2007)	142,039	74,684	216,723
Average Daily Circulation (2007)			91,345
Station DMA Total	Cable TV Households	Non-cable TV Households	Total TV Households
Estimated Station Totals *	228,550	146,720	375,270
Average Weekly Circulation (2007)	135,047	71,253	206,300
Average Daily Circulation (2007)			86,936
Other DMA Total	Cable TV Households	Non-cable TV Households	Total TV Households
Estimated Station Totals *	32,020	40,880	72,900
Average Weekly Circulation (2007)	6,992	3,431	10,423
Average Daily Circulation (2007)			4,409

*Estimated station totals are sums of the Nielsen TV and Cable TV household estimates for each county in which the station registers viewing of more than 5% as per the Nielsen Survey Methods.

WAFF
Ch. 48

Network Service: NBC.

Licensee: WAFF License Subsidiary LLC, 201 Monroe St, RSA Tower, 20th Fl, Montgomery, AL 36104.

Studio: 1414 N Memorial Pkwy, Huntsville, AL 35801.

Mailing Address: 1414 N Memorial Pkwy, Huntsville, AL 35801.

Phone: 256-533-4848; 256-533-6397. **Fax:** 256-533-1337.

E-mail: dstafford@waff.com

Web Site: http://www.waff.com

Technical Facilities: Channel No. 48 (674-680 MHz). Authorized power: 1170-kw max. visual, 117-kw aural. Antenna: 1900-ft above av. terrain, 1526-ft. above ground, 2678-ft. above sea level.

Latitude 34° 42' 39"
Longitude 86° 32' 07"

Transmitter: 5000 Governors Dr.

Note: Latitude and longitude coordinates shown are based on the North American Datum of 1927 (NAD 27) as currently required by the Mass Media Bureau of the FCC.

Satellite Earth Stations: Transmitter RCA; Harris, 3-meter Ku-band; M/A-Com, 3.7-meter C-band; Scientific-Atlanta, 4.5-meter Ku-band; ADM, 6.1-meter C-band; Harris, 8-meter Ku-band; M/A-Com, Kavouras, Harris, Avcom receivers.

News Service: AP.

Ownership: Raycom Media Inc. (Group Owner).

Began Operation: July 4, 1954. Sale to present owner by AFLAC Inc. approved by FCC March 21, 1997. Sale to AFLAC Inc. by International TV Corp. approved by FCC May 16, 1978. Sale to International TV Corp. by Frank Whisenant, et al., approved by FCC October 24, 1974.

Represented (sales): Harrington Righter & Parsons Inc. (HRP).

Represented (legal): Covington & Burling.

Represented (engineering): du Treil, Lundin & Rackley Inc.

Personnel:

Lee Meredith, Vice President & General Manager.

Dale Stafford, General & National Sales Manager.

Susan Craft, Local Sales Manager.

Tracy Gallien-Rogers, News Director.

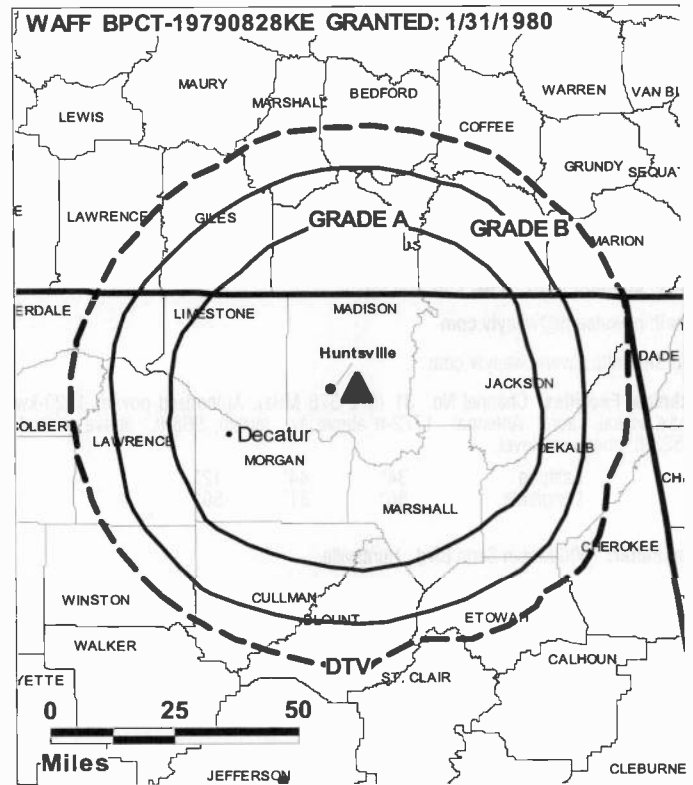
J. T. Harriman, Engineering Director.

Rick Roberts, Business Manager.

Leigh Smith, Programming Director.

Becky Nichols, Marketing & Promotion Director.

Bud Gambrell, Production Manager.



© 2008 Warren Communications News

City of License: Huntsville. **Station DMA:** Huntsville-Decatur (Florence), AL.

Rank: 83.

Circulation © 2007 Nielsen. Coverage based on Nielsen study.

GrandTotal	Cable TV Households	Non-cable TV Households	Total TV Households
Estimated Station Totals *	285,960	204,110	490,070
Average Weekly Circulation (2007)	179,845	92,030	271,875
Average Daily Circulation (2007)			148,713
Station DMA Total	Cable TV Households	Non-cable TV Households	Total TV Households
Estimated Station Totals *	228,550	146,720	375,270
Average Weekly Circulation (2007)	166,713	87,104	253,817
Average Daily Circulation (2007)			139,286
Other DMA Total	Cable TV Households	Non-cable TV Households	Total TV Households
Estimated Station Totals *	57,410	57,390	114,800
Average Weekly Circulation (2007)	13,132	4,926	18,058
Average Daily Circulation (2007)			9,427

*Estimated station totals are sums of the Nielsen TV and Cable TV household estimates for each county in which the station registers viewing of more than 5% as per the Nielsen Survey Methods.

WAFF-DT
Ch. 49

Network Service: NBC.

Licensee: WAFF License Subsidiary LLC, 201 Monroe St, RSA Tower, 20th Fl, Montgomery, AL 36104.

Studio: 1414 N Memorial Pkwy, Huntsville, AL 35801.

Mailing Address: 1414 N Memorial Pkwy, Huntsville, AL 35801.

Phone: 256-533-4848; 256-533-6397. **Fax:** 256-533-1337.

E-mail: dstafford@waff.com

Web Site: http://www.waff.com

Technical Facilities: Channel No. 49 (680-686 MHz). Authorized power: 41-kw max. visual, aural. Antenna: 1811-ft above av. terrain, 1415-ft. above ground, 2567-ft. above sea level.

Latitude	34°	42'	39"
Longitude	86°	32'	07"

Note: Latitude and longitude coordinates shown are based on the North American Datum of 1927 (NAD 27) as currently required by the Mass Media Bureau of the FCC.

Multichannel TV Sound: Stereo only.

Satellite Earth Stations: Transmitter RCA; Harris, 3-meter Ku-band; M/A-Com, 3.7-meter C-band; Scientific-Atlanta, 4.5-meter Ku-band; ADM, 6.1-meter C-band; Harris, 8-meter Ku-band; M/A-Com, Kavouras, Harris, Avcom receivers.

Ownership: Raycom Media Inc. (Group Owner).

Began Operation: October 1, 2002.

Represented (legal): Covington & Burling.

Represented (sales): Harrington Righter & Parsons Inc. (HRP).

Personnel:

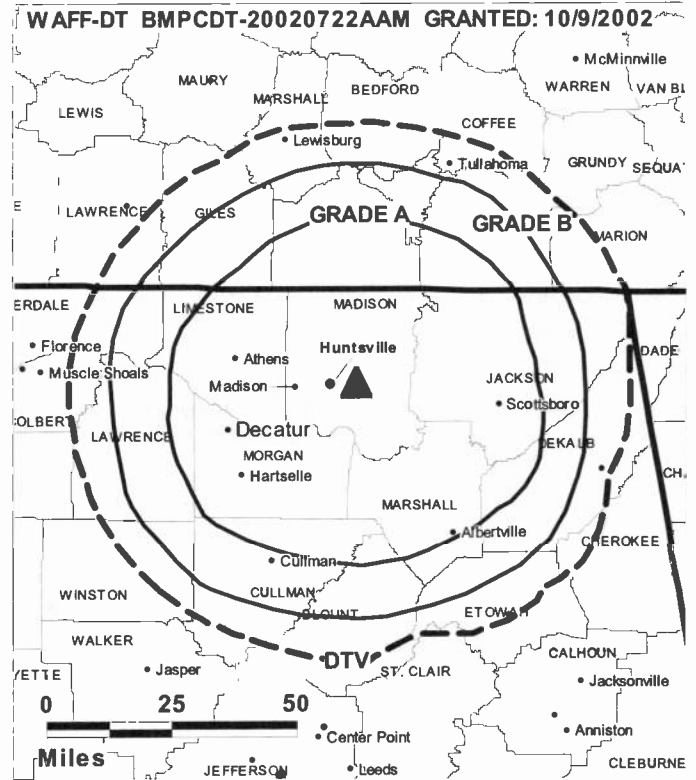
Lee Meredith, Vice President & General Manager.

Dale Stafford, General & National Sales Manager.

Susan Craft, Local Sales Manager.

Tracy Gallien-Rogers, News Director.

J. T. Harriman, Engineering Director.



© 2008 Warren Communications News

Rick Roberts, Business Manager.

Leigh Smith, Programming Director.

Becky Nichols, Marketing & Promotion Director.

Bud Gambrell, Production Manager.

City of License: Huntsville. **Station DMA:** Huntsville-Decatur (Florence), AL.

Rank: 83.

Nielsen Data: Not available.

WHNT-DT

Ch. 59

Network Service: CBS.

Licensee: Local TV Alabama License LLC, 201 Main St, Ste 1620, Fort Worth, TX 76102.

Studio: 200 Holmes Ave, Huntsville, AL 35804.

Mailing Address: PO Box 19, Huntsville, AL 35804.

Phone: 256-533-1919; 800-533-8819. **Fax:** 256-533-4503.

E-mail: nonda.sloan@whnt.com

Web Site: http://www.whnt.com

Technical Facilities: Channel No. 59 (740-746 MHz). Authorized power: 1000-kw max. visual, aural. Antenna: 1686-ft above av. terrain, 853-ft. above ground, 2457-ft. above sea level.

Latitude	34°	44'	19"
Longitude	86°	31'	56"

Note: Latitude and longitude coordinates shown are based on the North American Datum of 1927 (NAD 27) as currently required by the Mass Media Bureau of the FCC.

Satellite Earth Station: Andrew receivers, Ku & C-band.

Ownership: Local TV LLC (Group Owner).

Began Operation: April 9, 2002.

Represented (sales): Continental Television Sales.

Represented (legal): Dow Lohnes PLLC.

Personnel:

Tharon Honeycutt, President & General Manager.

Stan Pylant, Vice President & General Sales Manager.

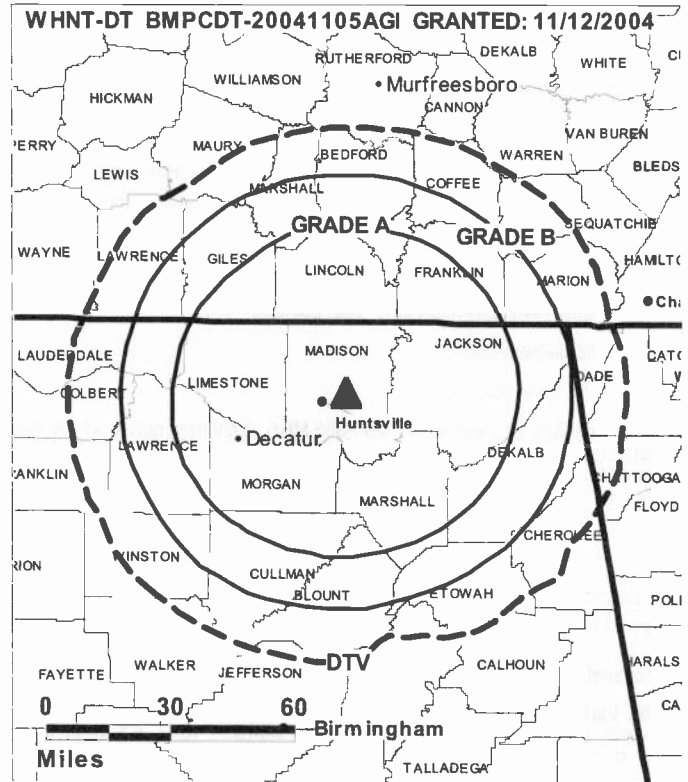
Nonda Sloan, Vice President & Business Manager.

Heather Carlton, Local Sales Manager.

Kevin Osgood, News Director.

Steve King, Chief Engineer.

Anna Messick, Program Director.



© 2008 Warren Communications News

Lee Erickson, Production Manager.

Judy Cornelius, Creative Services Director.

Terry Robinson, Traffic Manager.

City of License: Huntsville. **Station DMA:** Huntsville-Decatur (Florence), AL.

Rank: 83.

Nielsen Data: Not available.

WHNT-TV
Ch. 19

Network Service: CBS.

Licensee: Local TV Alabama License LLC, 201 Main St, Ste 1620, Fort Worth, TX 76102.

Studio: 200 Holmes Ave., Huntsville, AL 35801.

Mailing Address: PO Box 19, Huntsville, AL 35804.

Phone: 256-533-1919; 800-533-8819. **Fax:** 256-533-4503.

E-mail: nonda.sloan@whnt.com

Web Site: http://www.whnt19.com

Technical Facilities: Channel No. 19 (500-506 MHz). Authorized power: 1290-kw max. visual, aural. Antenna: 1742-ft above av. terrain, 909-ft. above ground, 2513-ft. above sea level.

Latitude 34° 44' 19"
Longitude 86° 31' 56"

Transmitter: 960 Monte Sano Blvd., Huntsville.

Note: Latitude and longitude coordinates shown are based on the North American Datum of 1927 (NAD 27) as currently required by the Mass Media Bureau of the FCC.

Satellite Earth Stations: Transmitter Harris; Scientific-Atlanta, 4.7-meter; Scientific-Atlanta, 7-meter; Scientific-Atlanta receivers.

News Services: NYT, AP.

Ownership: Local TV LLC (Group Owner).

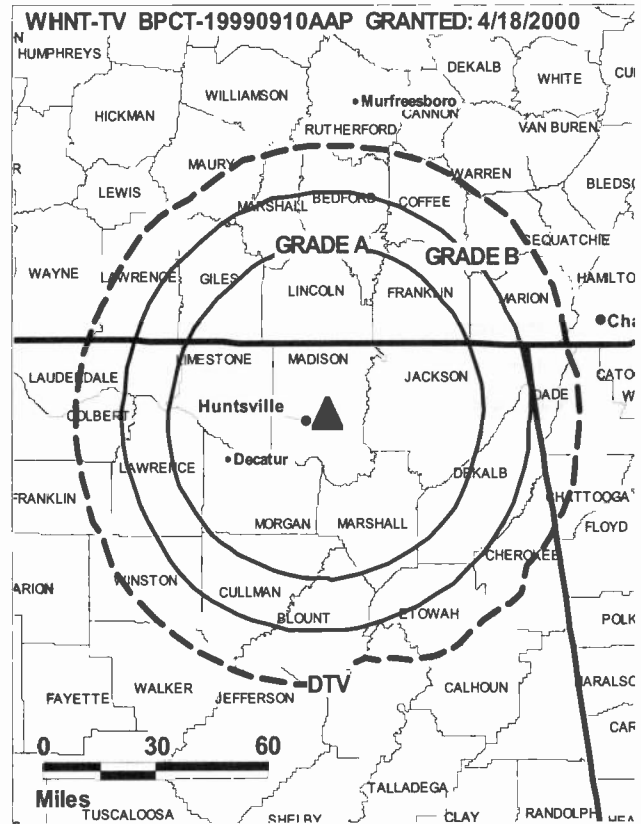
Began Operation: November 28, 1963. Sale to present owner by The New York Times Co. approved by FCC March 9, 2007. Sale to The New York Times Co. by Charles Grisham & Tom Percer approved by FCC February 27, 1980.

Represented (sales): Continental Television Sales.

Represented (legal): Dow Lohnes PLLC.

Personnel:

- Tharon Honeycutt, President & General Manager.
- Stan Pylant, Vice President & General Sales Manager.
- Nonda Sloan, Vice President & Business Manager.
- Heather Carlton, Local Sales Manager.
- Kevin Osgood, News Director.
- Steve King, Chief Engineer.
- Anna Messick, Program Director.
- Lee Erickson, Production Manager.
- Judy Corneluis, Creative Services Director.
- Terry Robinson, Traffic Manager.



© 2008 Warren Communications News

City of License: Huntsville. **Station DMA:** Huntsville-Decatur (Florence), AL.

Rank: 83.

Circulation © 2007 Nielsen. Coverage based on Nielsen study.

GrandTotal	Cable TV Households	Non-cable TV Households	Total TV Households
Estimated Station Totals *	256,670	224,710	481,380
Average Weekly Circulation (2007)	169,308	99,676	268,984
Average Daily Circulation (2007)			141,840
Station DMA Total	Cable TV Households	Non-cable TV Households	Total TV Households
Estimated Station Totals *	228,550	146,720	375,270
Average Weekly Circulation (2007)	160,902	91,304	252,206
Average Daily Circulation (2007)			133,797
Other DMA Total	Cable TV Households	Non-cable TV Households	Total TV Households
Estimated Station Totals *	28,120	77,990	106,110
Average Weekly Circulation (2007)	8,406	8,372	16,778
Average Daily Circulation (2007)			8,043

*Estimated station totals are sums of the Nielsen TV and Cable TV household estimates for each county in which the station registers viewing of more than 5% as per the Nielsen Survey Methods.

WZDX
Ch. 54

Network Service: FOX.

Licensee: Huntsville Television Acquisition Licensing LLC, 915 Middle River Dr, Ste 409, Fort Lauderdale, FL 33304.

Studio: 1309 N. Memorial Parkway, Huntsville, AL 35801.

Mailing Address: PO Box 3889, Huntsville, AL 35810.

Phone: 256-533-5454. **Fax:** 256-533-5315.

E-mail: elizabeth@fox54.com

Web Site: <http://www.fox54.com/>

Technical Facilities: Channel No. 54 (710-716 MHz). Authorized power: 2240-kw visual, 224-kw aural. Antenna: 1690-ft above av. terrain, 1000-ft. above ground, 2460-ft. above sea level.

Latitude 34° 38' 11"
Longitude 86° 30' 42"

Holds CP for change to 2400-kw max. visual, 1699-ft above av. terrain, 906-ft. above ground, 2456-ft. above sea level; lat. 34° 44' 12", long. 86° 31' 59", BMPCT-20020708AAV.

Transmitter: 11000 Shawdee Lane, Green Mountain, S of Huntsville.

Note: Latitude and longitude coordinates shown are based on the North American Datum of 1927 (NAD 27) as currently required by the Mass Media Bureau of the FCC.

Ownership: Grant Co. Inc. (Group Owner).

Began Operation: April 4, 1985. Sale to present owner by Community Service Broadcasting approved by FCC January 4, 1990.

Represented (sales): Blair Television.

Represented (legal): Wilkinson Barker Knauer LLP.

Personnel:

Jim Laura, Station & General Sales Manager.

Everett Lawrence, Local Sales Manager.

Harry Wilkins, Engineering Director.

Charlene Brueggeman, Business Manager.

Elizabeth Zaideman, Program Manager.

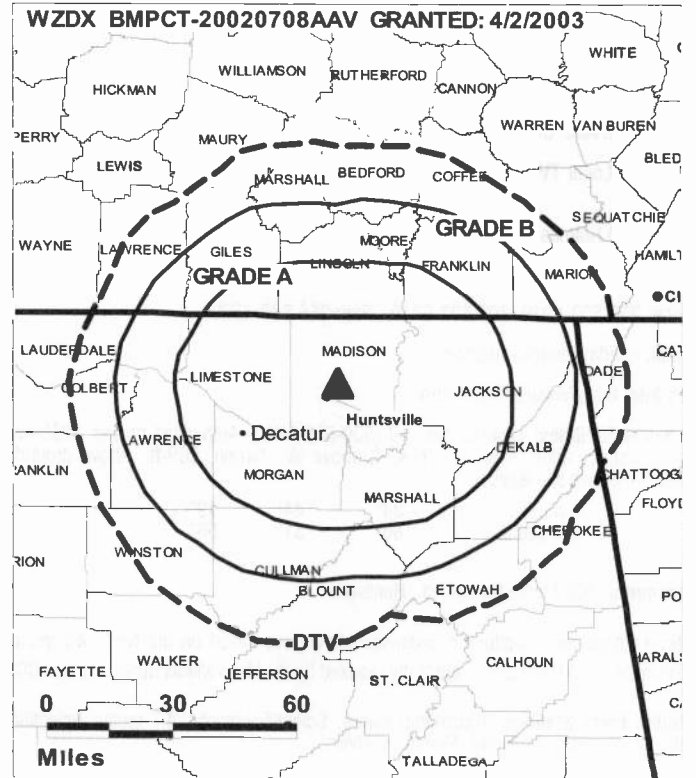
Frank White, Promotion Director.

Bob Boyer, Production Manager.

Emily Parsons, Traffic Manager.

City of License: Huntsville. **Station DMA:** Huntsville-Decatur (Florence), AL.

Rank: 83.



© 2008 Warren Communications News

Circulation © 2007 Nielsen. Coverage based on Nielsen study.

GrandTotal	Cable TV Households	Non-cable TV Households	Total TV Households
Estimated Station Totals *	244,200	196,360	440,560
Average Weekly Circulation (2007)	119,352	68,329	187,681
Average Daily Circulation (2007)			61,863
Station DMA Total	Cable TV Households	Non-cable TV Households	Total TV Households
Estimated Station Totals *	228,550	146,720	375,270
Average Weekly Circulation (2007)	117,590	63,733	181,323
Average Daily Circulation (2007)			59,484
Other DMA Total	Cable TV Households	Non-cable TV Households	Total TV Households
Estimated Station Totals *	15,650	49,640	65,290
Average Weekly Circulation (2007)	1,762	4,596	6,358
Average Daily Circulation (2007)			2,379

*Estimated station totals are sums of the Nielsen TV and Cable TV household estimates for each county in which the station registers viewing of more than 5% as per the Nielsen Survey Methods.

WZDX-DT
Ch. 41

Network Service: MNT, FOX.

Licensee: Huntsville Television Acquisition Licensing LLC, 915 Middle River Dr, Ste 409, Fort Lauderdale, FL 33304.

Studio: 1309 N. Memorial Pkwy., Huntsville, AL 35801.

Mailing Address: PO Box 3889, Huntsville, AL 35810.

Phone: 256-533-5454. **Fax:** 256-533-5315.

Web Site: <http://www.fox54.com/>

Technical Facilities: Channel No. 41 (632-638 MHz). Authorized power: 400-kw max. visual, aural. Antenna: 1699-ft above av. terrain, 906-ft. above ground, 1550-ft. above sea level.

Latitude	34°	44'	12"
Longitude	86°	31'	59"

Note: Latitude and longitude coordinates shown are based on the North American Datum of 1927 (NAD 27) as currently required by the Mass Media Bureau of the FCC.

Ownership: Grant Co. Inc. (Group Owner).

Began Operation: June 1, 2002. Standard Definition.

Represented (sales): Blair Television.

Represented (legal): Wilkinson Barker Knauer LLP.

Personnel:

Jim Laura, Acting General Manager & General Sales Manager.

Everett Lawrence, Local Sales Manager.

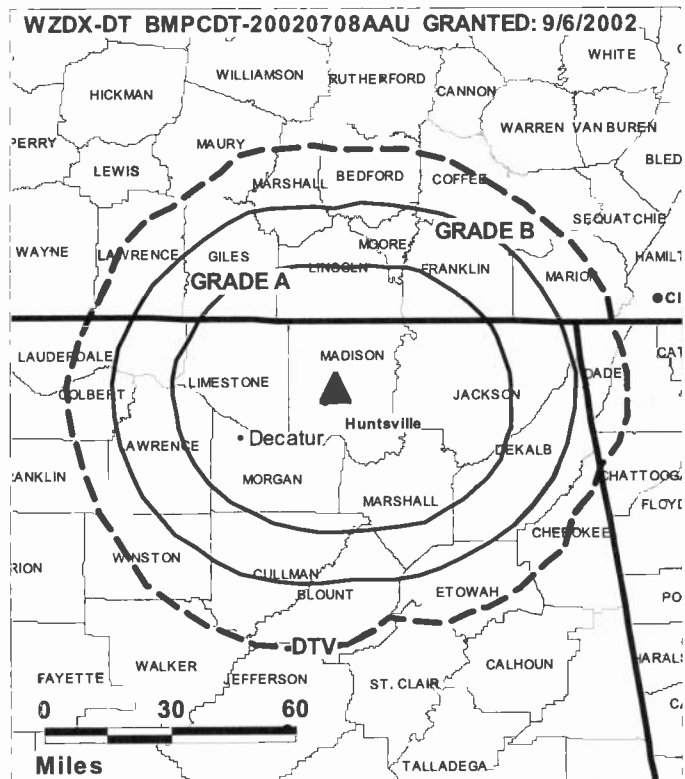
Harry Wilkins, Engineering Director.

Charlene Brueggeman, Business Manager.

Elizabeth Zaideman, Program Manager.

Frank White, Promotion Director.

Bob Boyer, Production Manager.



© 2008 Warren Communications News

Emily Parsons, Traffic Manager.

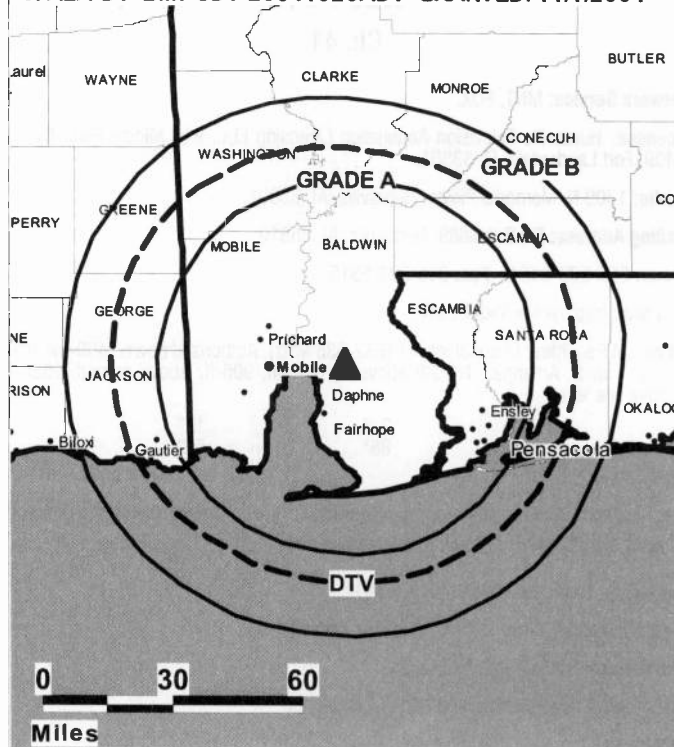
City of License: Huntsville. **Station DMA:** Huntsville-Decatur (Florence), AL.

Rank: 83.

Nielsen Data: Not available.

WALA-DT**Ch. 9****Network Service:** FOX.**Licensee:** LIN of Alabama LLC, 4 Richmond Sq, Ste 200, Providence, RI 02906.**Studio:** 1501 Satchel Paige Dr, Mobile, AL 36606.**Mailing Address:** 1501 Satchel Paige Dr, Mobile, AL 36606.**Phone:** 251-434-1010. **Fax:** 251-434-1073.**E-mail:** mstrickler@fox10tv.com**Web Site:** http://www.fox10tv.com**Technical Facilities:** Channel No. 9 (186-192 MHz). Authorized power: 29-kw visual, aural. Antenna: 1250-ft above av. terrain, 1161-ft. above ground, 1362-ft. above sea level.

Latitude	30°	41'	17"
Longitude	87°	47'	54"

Note: Latitude and longitude coordinates shown are based on the North American Datum of 1927 (NAD 27) as currently required by the Mass Media Bureau of the FCC.**Ownership:** LIN TV Corp. (Group Owner).**Began Operation:** October 1, 2000.**Represented (legal):** Covington & Burling.**Represented (sales):** TeleRep Inc.**Personnel:****Vanessa Oubre**, Vice President & General Manager.**Bebe Talley-Francis**, General Sales Manager.**Faye Olensky**, Local Sales Manager.**Mike Kelly**, National Sales Manager.**Bob Cashen**, News Director.**Roland Fields**, Chief Engineer & Production Manager.**Barry Cooney**, Business Manager.**Dave Ward**, Program Manager.**WALA-DT BMPCDT-20041026ADT GRANTED: 11/1/2004**

© 2008 Warren Communications News

Kristen Mosley, Promotion & Creative Services Director.**Larry Pate**, Research Director.**Marsha Pruss**, Traffic Manager.**City of License:** Mobile.**Station DMA:** Mobile, AL-Pensacola (Fort Walton Beach), FL. **Rank:** 61.**Nielsen Data:** Not available.

WALA-TV
Ch. 10

Network Service: FOX.

Licensee: LIN of Alabama LLC, 4 Richmond Sq, Ste 200, Providence, RI 02906.

Studio: 1501 Satchell Paige Dr., Mobile, AL 36606.

Mailing Address: 1501 Satchell Paige Dr., Mobile, AL 36606.

Phone: 251-434-1010. **Fax:** 251-434-1073.

E-mail: mstrickler@fox10tv.com

Web Site: http://www.fox10tv.com

Technical Facilities: Channel No. 10 (192-198 MHz). Authorized power: 316-kw visual, 45.7-kw aural. Antenna: 1246-ft above av. terrain, 1197-ft. above ground, 1397-ft. above sea level.

Latitude 30° 41' 16.02"
Longitude 87° 47' 53.57"

Transmitter: 16-mi. E of Mobile.

Note: Latitude and longitude coordinates shown are based on the North American Datum of 1927 (NAD 27) as currently required by the Mass Media Bureau of the FCC.

News Services: UPI, AP.

Ownership: LIN TV Corp. (Group Owner).

Began Operation: January 14, 1953. Sale to present owner by Emmis Communications Corp. approved by FCC November 29, 2005. Sale to Emmis Communications Corp. by Silver King approved by FCC June 23, 1998. Sale to Silver King approved by FCC August 16, 1996. Sale to SF Broadcasting by Burnham Broadcasting approved by FCC August 17, 1995. Sale to Burnham Broadcasting approved April 26, 1989. Sale to Knight-Ridder by Gannett Broadcasting Group following purchase of Evening News Assn. approved by FCC January 13, 1986. Previous sale by Roywood Corp. approved by FCC October 31, 1969. Sale to Roywood by W. O. Pape approved by FCC November 5, 1964.

Represented (sales): TeleRep Inc.

Represented (legal): Covington & Burling.

Personnel:

Vanessa Oubre, Vice President & General Manager.

Bebe Talley-Francis, General Sales Manager.

Faye Olensky, Local Sales Manager.

Mike Kelly, National Sales Manager.

Bob Cashen, News Director.

Roland Fields, Chief Engineer & Production Manager.

Barry Cooney, Business Manager.

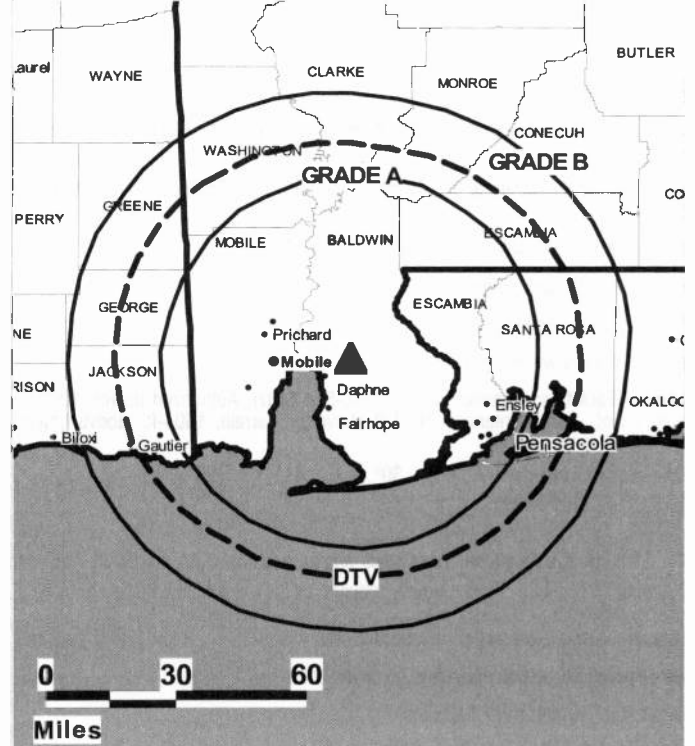
Dave Ward, Program Manager.

Kristen Mosley, Promotion & Creative Services Director.

Larry Pate, Research Director.

Marsha Pruss, Traffic Manager.

WALA-TV BPCT-19990201LR GRANTED: 2/18/2000



City of License: Mobile.

Station DMA: Mobile, AL-Pensacola (Fort Walton Beach), FL. **Rank:** 61.

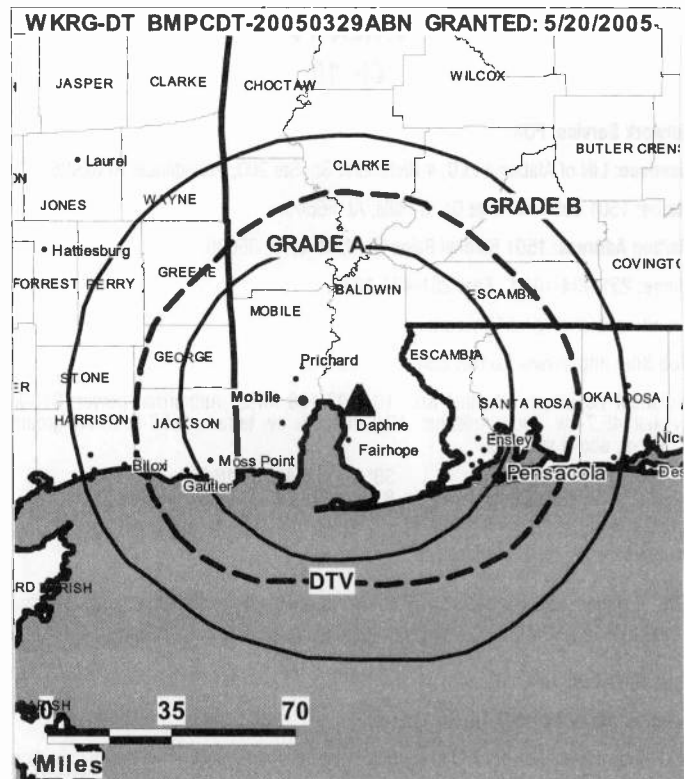
Circulation © 2007 Nielsen. Coverage based on Nielsen study.

GrandTotal	Cable TV Households	Non-cable TV Households	Total TV Households
Estimated Station Totals *	429,530	214,840	644,370
Average Weekly Circulation (2007)	252,751	120,908	373,659
Average Daily Circulation (2007)			166,852
Station DMA Total	Cable TV Households	Non-cable TV Households	Total TV Households
Estimated Station Totals *	325,420	187,510	512,930
Average Weekly Circulation (2007)	230,366	116,181	346,547
Average Daily Circulation (2007)			157,343
Other DMA Total	Cable TV Households	Non-cable TV Households	Total TV Households
Estimated Station Totals *	104,110	27,330	131,440
Average Weekly Circulation (2007)	22,385	4,727	27,112
Average Daily Circulation (2007)			9,509

*Estimated station totals are sums of the Nielsen TV and Cable TV household estimates for each county in which the station registers viewing of more than 5% as per the Nielsen Survey Methods.

WKRG-DT**Ch. 27****Network Service:** CBS.**Licensee:** Media General Communications Holdings LLC, 333 E Franklin St, Richmond, VA 23219.**Studios:** 1410 N. McKenzie St., Foley, AL 36535; 555 Broadcast Dr., Mobile, AL 36606.**Mailing Address:** PO Box 160587, Mobile, AL 36616.**Phone:** 251-479-5555. **Fax:** 251-473-8130.**E-mail:** scosgrove@wkrg.com**Web Site:** <http://www.wkrg.com>**Technical Facilities:** Channel No. 27 (548-554 MHz). Authorized power: 1000-kw max. visual, aural. Antenna: 1637-ft above av. terrain, 1604-ft. above ground, 1774-ft. above sea level.

Latitude	30°	41'	20"
Longitude	87°	49'	49"

Note: Latitude and longitude coordinates shown are based on the North American Datum of 1927 (NAD 27) as currently required by the Mass Media Bureau of the FCC.**Ownership:** Media General Inc. (Group Owner).**Began Operation:** Station operating; no on-air date.**Represented (sales):** MMT Sales Inc.**Represented (legal):** Dow Lohnes PLLC.**Personnel:****Joe Goleniowski**, Vice President & General Manager.**Dave Mooney**, Operations Manager.**Warren Fiihr**, General Sales Manager.**Sue Cosgrove-Janssen**, Local Sales Manager.**Mark Bunting**, National Sales Manager.**Dan Cates**, News Director.**Jim Richardson**, Chief Engineer.**Patrice Gunter**, Business Manager.**Venetia Rainer**, Program & Human Resources Director.

© 2008 Warren Communications News

Cindy Peters, Research Director.**Robin Delaney**, Creative Services & Production Director.**Beverly Hartman**, Traffic Manager.**Deborah Kennedy**, Community Affairs Director.**City of License:** Mobile.**Station DMA:** Mobile, AL-Pensacola (Fort Walton Beach), FL. **Rank:** 61.**Nielsen Data:** Not available.

WKRG-TV
Ch. 5

Network Service: CBS.

Licensee: Media General Communications Holdings LLC, 333 E Franklin St, Richmond, VA 23219.

Studios: 1410 N. McKenzie Sr., Foley, AL 36535; 555 Broadcast Dr., Mobile, AL 36606.

Mailing Address: PO Box 160587, Mobile, AL 36616.

Phone: 251-479-5555. **Fax:** 251-473-8130.

E-mail: scosgrove@wkr.com

Web Site: http://www.wkr.com

Technical Facilities: Channel No. 5 (76-82 MHz). Authorized power: 100-kw visual, 20-kw aural. Antenna: 1637-ft above av. terrain, 1604-ft. above ground, 1774-ft. above sea level.

Latitude 30° 41' 19.6"
Longitude 87° 49' 49.4"

Transmitter: 0.8-mi. N of Hwy. 31, 1.5-mi. NE of intersection with Hwy. 181.

Note: Latitude and longitude coordinates shown are based on the North American Datum of 1927 (NAD 27) as currently required by the Mass Media Bureau of the FCC.

Multichannel TV Sound: Stereo only.

Satellite Earth Stations: Transmitter RCA; Simulsat, 7-meter C-band; Scientific-Atlanta, 7-meter C-band.

News Services: CNN Newsource, CBS Newspath, AP.

Ownership: Media General Inc. (Group Owner).

Began Operation: August 29, 1955. Sale to present owner by Spartan Communications Inc. approved by FCC March 22, 2000. Sale to Spartan Communications Inc. by WKRG-TV Inc. approved by FCC March 24, 1998. Sale of 50% to Giddens (WKRG-TV Inc.) by Mobile Register and Press approved by FCC September 28, 1966 (Television Digest, Vol. 6:40). Sale to co-equal owners Giddens Television Inc. & Mobile Register & Press, group in which Kenneth R. Giddens had 20% interest, approved by FCC February 20, 1958 (Vol. 13:46; 14:8).

Represented (sales): MMT Sales Inc.

Represented (legal): Dow Lohnes PLLC.

Represented (engineering): Edward F. Lorentz & Associates.

Personnel:

Joe Goleniowski, Vice President & General Manager.

Dave Mooney, Operations Manager.

Warren Filhr, General Sales Manager.

Sue Cosgrove-Janssen, Local Sales Manager.

Mark Bunting, National Sales Manager.

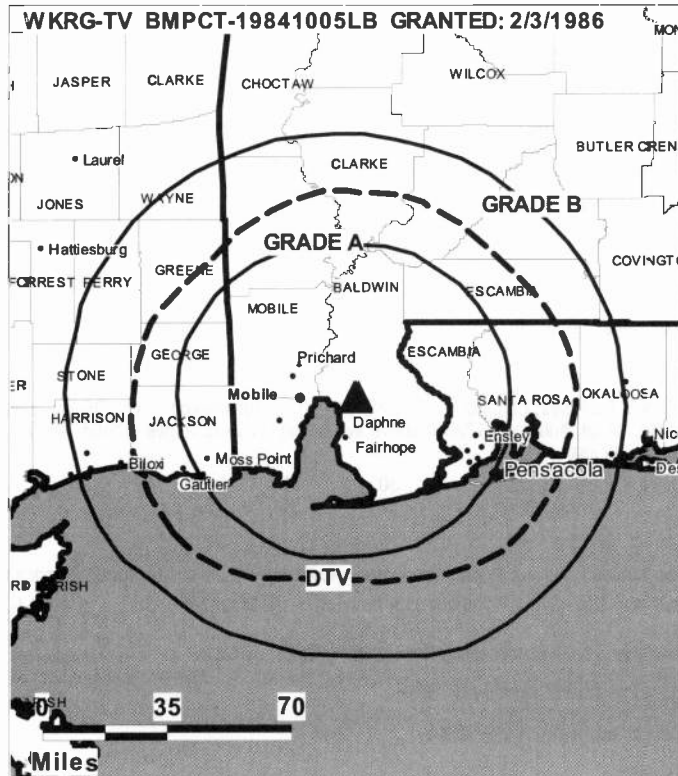
Dan Cates, News Director.

Jim Richardson, Chief Engineer.

Patrice Gunter, Business Manager.

Venetia Rainer, Program & Human Resources Director.

Cindy Peters, Research Director.



© 2008 Warren Communications News

Robin DeLaney, Creative Services & Production Director.

Beverly Hartman, Traffic Manager.

Deborah Kennedy, Community Affairs Director.

City of License: Mobile.

Station DMA: Mobile, AL-Pensacola (Fort Walton Beach), FL. Rank: 61.

Circulation © 2007 Nielsen. Coverage based on Nielsen study.

GrandTotal	Cable TV Households	Non-cable TV Households	Total TV Households
Estimated Station Totals *	430,090	237,710	667,800
Average Weekly Circulation (2007)	259,464	122,228	381,692
Average Daily Circulation (2007)			182,338
Station DMA Total	Cable TV Households	Non-cable TV Households	Total TV Households
Estimated Station Totals *	325,420	187,510	512,930
Average Weekly Circulation (2007)	220,963	114,200	335,163
Average Daily Circulation (2007)			164,552
Other DMA Total	Cable TV Households	Non-cable TV Households	Total TV Households
Estimated Station Totals *	104,670	50,200	154,870
Average Weekly Circulation (2007)	38,501	8,028	46,529
Average Daily Circulation (2007)			17,786

*Estimated station totals are sums of the Nielsen TV and Cable TV household estimates for each county in which the station registers viewing of more than 5% as per the Nielsen Survey Methods.

WMPV-DT
Ch. 20

Network Service: TBN.

Licensee: Trinity Broadcasting Network Inc., 2442 Michelle Dr., Tustin, CA 92780.

Studio: 1668 W. I-65 Service Rd. S, Mobile, AL 36693.

Mailing Address: 1668 W. I-65 Service Rd. S, Tustin, CA 92780-3342.

Phone: 251-661-2101. **Fax:** 251-661-7121.

E-mail: wmpv@tbn.org

Web Site: <http://www.tbn.org>

Technical Facilities: Channel No. 20 (506-512 MHz). Authorized power: 105-kw max. visual, aural. Antenna: 1736-ft above av. terrain, 1765-ft. above ground, 1870-ft. above sea level.

Latitude	30°	36'	40"
Longitude	87°	36'	27"

Note: Latitude and longitude coordinates shown are based on the North American Datum of 1927 (NAD 27) as currently required by the Mass Media Bureau of the FCC.

Ownership: Trinity Broadcasting Network Inc. (Group Owner).

Began Operation: December 1, 2002.

Represented (legal): Colby M May.

Personnel:

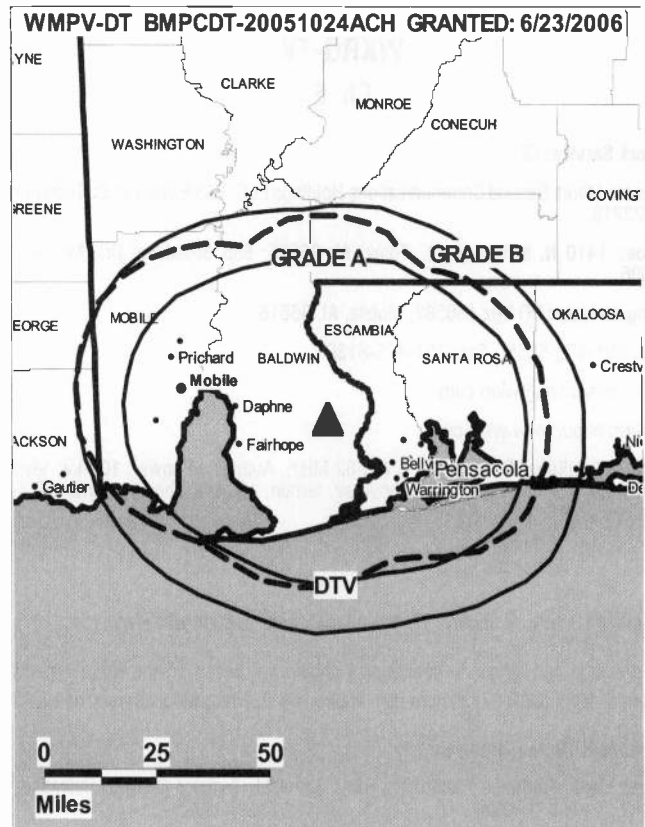
Linda Daniels-Dixon, General Manager.

Alvin Goins, Chief Engineer.

Latrynda Cunningham, Chief Financial Officer.

Heather McCollum, Program Director.

Joseph Mass, Traffic Manager.



© 2008 Warren Communications News

City of License: Mobile.

Station DMA: Mobile, AL-Pensacola (Fort Walton Beach), FL. **Rank:** 61.

Nielsen Data: Not available.

WMPV-TV

Ch. 21

Network Service: TBN.

Licensee: Trinity Broadcasting Network Inc., 2442 Michelle Dr., Tustin, CA 92780.

Studio: 1668 W. I-65 Service Rd. S., Mobile, AL 36693.

Mailing Address: 1668 S. Bettline Hwy., Mobile, AL 36693.

Phone: 251-661-2101. **Fax:** 251-661-7121.

E-mail: wmpv@tbn.org

Web Site: http://www.tbn.org

Technical Facilities: Channel No. 21 (512-518 MHz). Authorized power: 4335-kw max. visual, 433.5-kw aural. Antenna: 1428-ft above av. terrain, 1401-ft. above ground, 1534-ft. above sea level.

Latitude 30° 35' 18"
Longitude 87° 33' 16"

Holds CP for change to 3083-kw max. visual, 1430-ft above av. terrain, 1401-ft. above ground, 1535-ft. above sea level; BPCT-20010905AAD.

Transmitter: Rte. 87, 0.9-mi. S of Rte. 10, Elsamor.

Note: Latitude and longitude coordinates shown are based on the North American Datum of 1927 (NAD 27) as currently required by the Mass Media Bureau of the FCC.

Satellite Earth Stations: Transmitter Townsend; Microdyne, ; Scientific-Atlanta, 4.6-meter C-band; AFC, 5-meter C-band.

Ownership: Trinity Broadcasting Network Inc. (Group Owner).

Began Operation: December 15, 1985. Sale to Sonlight Broadcasting Systems Inc. by Doyle Brunson approved by FCC July 27, 1989. Sale to All American TV Inc. by Sonlight approved by FCC May 16, 1997. Sale to present owner by All American TV Inc. approved by FCC May 8, 2000.

Represented (legal): Colby M May.

Personnel:

Linda Daniels-Dixon, General Manager.

Alvin Goins, Chief Engineer.

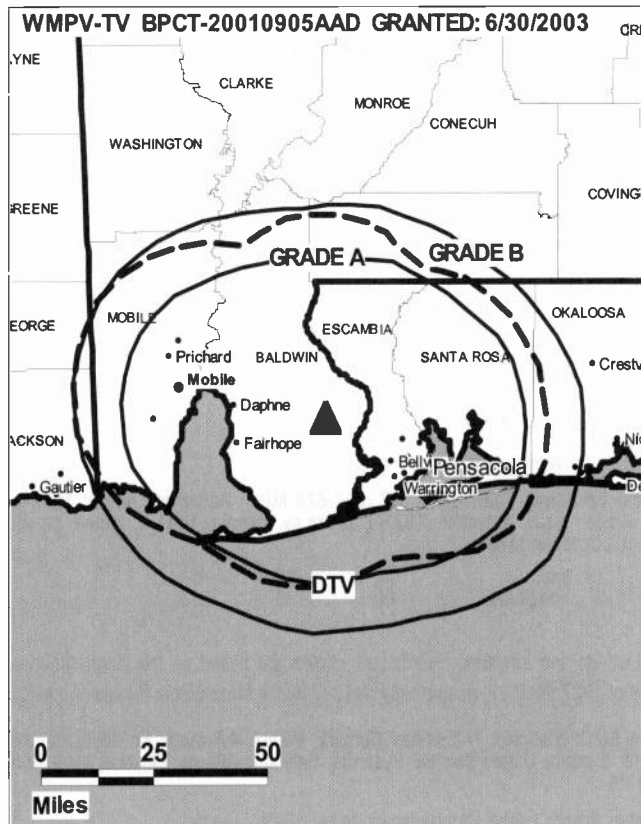
Latrynda Cunningham, Chief Financial Officer.

Heather McCollum, Program Director.

Joseph Mass, Traffic Manager.

City of License: Mobile.

Station DMA: Mobile, AL-Pensacola (Fort Walton Beach), FL. **Rank:** 61.



© 2008 Warren Communications News

Circulation © 2007 Nielsen. Coverage based on Nielsen study.

GrandTotal	Cable TV Households	Non-cable TV Households	Total TV Households
Estimated Station Totals *	317,350	64,510	381,860
Average Weekly Circulation (2007)	21,757	3,397	25,154
Average Daily Circulation (2007)			6,310
Station DMA Total	Cable TV Households	Non-cable TV Households	Total TV Households
Estimated Station Totals *	317,210	64,510	381,720
Average Weekly Circulation (2007)	21,745	3,397	25,142
Average Daily Circulation (2007)			6,310
Other DMA Total	Cable TV Households	Non-cable TV Households	Total TV Households
Estimated Station Totals *	140	0	140
Average Weekly Circulation (2007)	12	0	12
Average Daily Circulation (2007)			0

*Estimated station totals are sums of the Nielsen TV and Cable TV household estimates for each county in which the station registers viewing of more than 5% as per the Nielsen Survey Methods.

WPMI-DT
Ch. 47

Network Service: NBC.

Licensee: Clear Channel Broadcasting Licenses Inc., 2625 S Memorial Dr, Ste A, Tulsa, OK 74129.

Studios: 6485 Pensacola Blvd., Pensacola, FL 32505; 661 Azalea Rd., Mobile, AL 36609.

Mailing Address: 661 Azalea Rd., Mobile, AL 36609.

Phone: 251-602-1500 (Mobile); 850-476-1508 (Pensacola).

Fax: 251-602-1547 (Mobile).

E-mail: manager@wpmi.com

Web Site: http://www.wpmi.com

Technical Facilities: Channel No. 47 (668-674 MHz). Authorized power: 1000-kw max. visual, aural. Antenna: 1831-ft above av. terrain, 1831-ft. above ground, 1936-ft. above sea level.

Latitude	30°	36'	40"
Longitude	86°	36'	27"

Note: Latitude and longitude coordinates shown are based on the North American Datum of 1927 (NAD 27) as currently required by the Mass Media Bureau of the FCC.

Satellite Earth Stations: Transmitter Comark; Vertex, 4.5-meter Ku-band; Comtech, 5-meter C-band; United Satellite Systems, Scientific-Atlanta, Pinzone, M/A-Com receivers.

Ownership: Clear Channel Communications Inc. (Group Owner).

Began Operation: April 30, 2002. High Definition.

Represented (legal): Wiley Rein.

Represented (sales): Millennium Sales & Marketing.

Personnel:

Donita Todd, Vice President & General Manager.

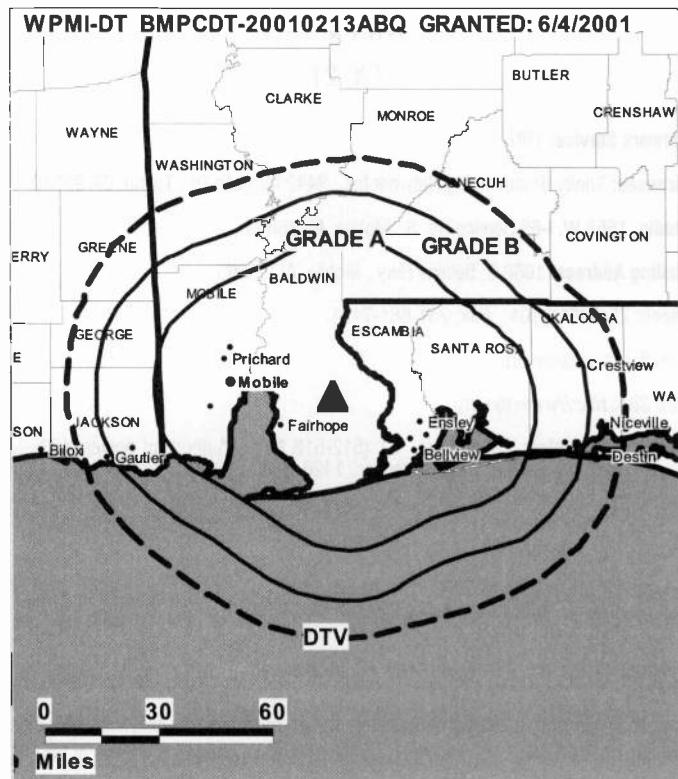
Nona Simmons, Promotion Coordinator.

Shea Grandquest, Sales Director.

Bob Herron, National Sales Manager.

Joe Raia, News Director.

Tim Reid, Chief Engineer.



© 2008 Warren Communications News

Pam Seals, Business Manager.

Kelly Barber, Program Director.

Jean Stanley, Marketing & Promotion Director.

Karen Miller, Traffic Manager.

City of License: Mobile.

Station DMA: Mobile, AL-Pensacola (Fort Walton Beach), FL. **Rank:** 61.

Nielsen Data: Not available.

**WPMI-TV
Ch. 15**

Network Service: NBC.

Licensee: Clear Channel Broadcasting Licenses Inc., 2625 S Memorial Dr, Ste A, Tulsa, OK 74129.

Studios: 6485 Pensacola Blvd., Pensacola, FL 32505; 661 Azalea Rd., Mobile, AL 36609.

Mailing Address: 661 Azalea Rd., Mobile, AL 36609.

Phone: 251-602-1500 (Mobile); 850-476-1508 (Pensacola).

Fax: 251-602-1547 (Mobile).

E-mail: manager@wpmi.com

Web Site: http://www.wpmi.com

Technical Facilities: Channel No. 15 (476-482 MHz). Authorized power: 5000-kw visual, aural. Antenna: 1847-ft above av. terrain, 1847-ft. above ground, 1952-ft. above sea level.

Latitude 30° 36' 40"
Longitude 87° 36' 27"

Transmitter: 26567 Ernest Patterson Rd.

Note: Latitude and longitude coordinates shown are based on the North American Datum of 1927 (NAD 27) as currently required by the Mass Media Bureau of the FCC.

Satellite Earth Stations: Transmitter Comark; Vertex, 4.5-meter Ku-band; Comtech, 5-meter C-band; United Satellite Systems, Scientific-Atlanta, Pinzone, M/A-Com receivers.

Ownership: Clear Channel Communications Inc. (Group Owner).

Began Operation: March 12, 1982. Sale to Newport Television LLC pending. Sale to present owner by MERC Communications Corp., et al., approved by FCC December 8, 1988. Previous sale by Roy L. Hess, et al., approved by FCC September 26, 1985 (Television Digest, Vol. 25:32).

Represented (legal): Wiley Rein.

Represented (sales): Millennium Sales & Marketing.

Personnel:

Donita Todd, Vice President & General Manager.

Nona Simmons, Promotion Coordinator.

Shea Grandquest, Sales Director.

Bob Herron, National Sales Manager.

Joe Raia, News Director.

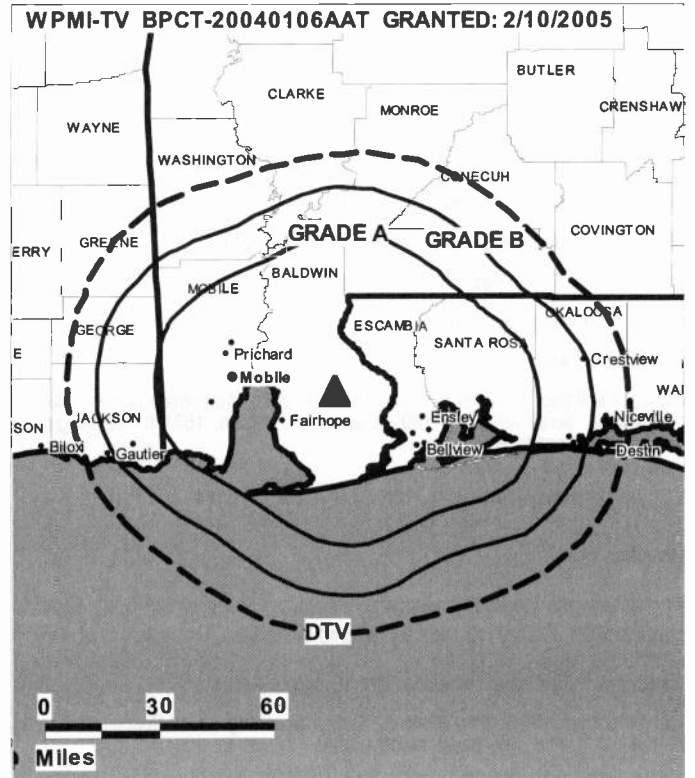
Tim Reid, Chief Engineer.

Pam Seals, Business Manager.

Kelly Barber, Program Director.

Jean Stanley, Marketing & Promotion Director.

Karen Miller, Traffic Manager.



© 2008 Warren Communications News

City of License: Mobile.

Station DMA: Mobile, AL-Pensacola (Fort Walton Beach), FL. Rank: 61.

Circulation © 2007 Nielsen. Coverage based on Nielsen study.

GrandTotal	Cable TV Households	Non-cable TV Households	Total TV Households
Estimated Station Totals *	438,300	208,570	646,870
Average Weekly Circulation (2007)	227,383	102,497	329,880
Average Daily Circulation (2007)			147,002
Station DMA Total	Cable TV Households	Non-cable TV Households	Total TV Households
Estimated Station Totals *	325,420	187,510	512,930
Average Weekly Circulation (2007)	204,488	99,323	303,811
Average Daily Circulation (2007)			138,164
Other DMA Total	Cable TV Households	Non-cable TV Households	Total TV Households
Estimated Station Totals *	112,880	21,060	133,940
Average Weekly Circulation (2007)	22,895	3,174	26,069
Average Daily Circulation (2007)			8,838

*Estimated station totals are sums of the Nielsen TV and Cable TV household estimates for each county in which the station registers viewing of more than 5% as per the Nielsen Survey Methods.

WCOV-DT

Ch. 16

Network Service: FOX.

Grantee: Woods Communications Corp., One WCOV Ave., Montgomery, AL 36111.

Studio: One WCOV Ave., Montgomery, AL 36111.

Mailing Address: One WCOV Ave., Montgomery, AL 36111.

Phone: 334-288-7020. **Fax:** 334-288-5414.

E-mail: programming@wcov.com

Web Site: http://www.wcov.com

Technical Facilities: Channel No. 16 (482-488 MHz). Authorized power: 1000-kw max. visual, aural. Antenna: 1699-ft above av. terrain, 1631-ft. above ground, 2162-ft. above sea level.

Latitude	31°	58'	28"
Longitude	86°	09'	44"

Transmitter: Grady.

Note: Latitude and longitude coordinates shown are based on the North American Datum of 1927 (NAD 27) as currently required by the Mass Media Bureau of the FCC.

Ownership: Woods Communications Corp. (Group Owner).

Began Operation: Standard Definition. Station operating under Special Temporary Authority at 1.1-kw max. visual; no on-air date.

Represented (sales): Millennium Sales & Marketing.

Represented (legal): Shainis & Peltzman Chartered.

Represented (engineering): Cohen Dippell & Everist PC.

Personnel:

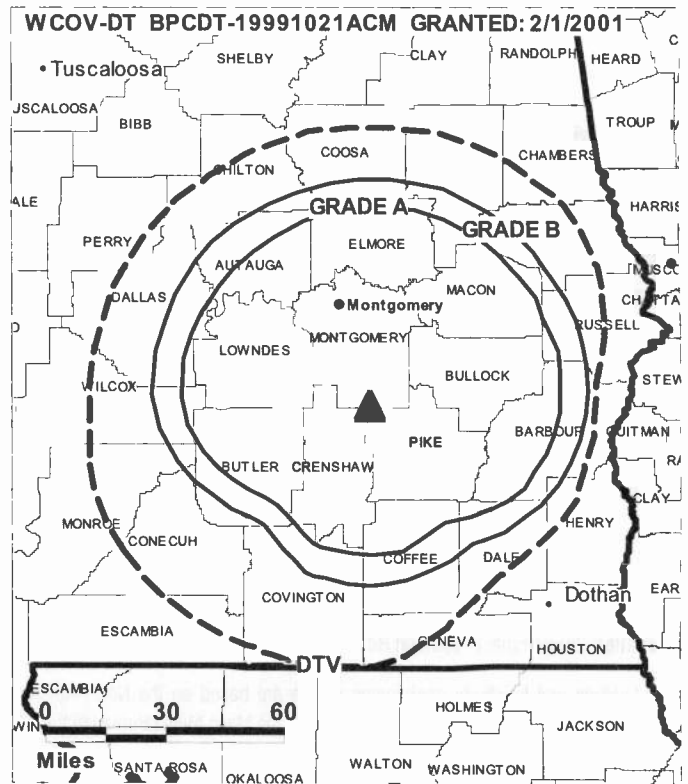
David Woods, General Manager.

Marc Stover, Local Sales Manager.

Glenn Rolston, National Sales Manager.

Phil Witt, Chief Engineer.

Kathy VanLandingham, Business Manager.



© 2008 Warren Communications News

Scott Morrison, Program & Promotion Director.

Shaun Sydenham, Production Manager.

Mary Coleman, Traffic Manager.

Peggy James, Human Resources Director.

City of License: Montgomery. **Station DMA:** Montgomery-Selma, AL. **Rank:** 118.

Nielsen Data: Not available.

WCOV-TV
Ch. 20

Network Service: FOX.

Licensee: Woods Communications Corp., One WCOV Ave., Montgomery, AL 36111.

Studio: One WCOV Ave., Montgomery, AL 36111.

Mailing Address: One WCOV Ave., Montgomery, AL 36111.

Phone: 334-288-7020. **Fax:** 334-288-5414.

E-mail: programming@wcov.com

Web Site: http://www.wcov.com

Technical Facilities: Channel No. 20 (506-512 MHz). Authorized power: 617-kw max. & 550-kw horizontal visual, 122-kw & 110-kw horizontal aural. Antenna: 740-ft above av. terrain, 793-ft. above ground, 999-ft. above sea level.

Latitude 32° 20' 06"
Longitude 86° 17' 16"

Holds CP for change to 2742-kw max. visual, 1701-ft above av. terrain, 1631-ft. above ground, 2162-ft. above sea level; lat. 31° 58' 28", long. 86° 09' 44", BPCT-20041103ADU.

Note: Latitude and longitude coordinates shown are based on the North American Datum of 1927 (NAD 27) as currently required by the Mass Media Bureau of the FCC.

Multichannel TV Sound: Stereo only.

Satellite Earth Station: Transmitter RCA; AFC, 5-meter C-band.

Ownership: Woods Communications Corp. (Group Owner).

Began Operation: April 17, 1953.

Represented (sales): Millennium Sales & Marketing.

Represented (legal): Kenkel & Associates.

Personnel:

David Woods, General Manager.

Marc Stover, Local Sales Manager.

Glenn Rolston, National Sales Manager.

Phil Witt, Chief Engineer.

Kathy VanLandingham, Business Manager.

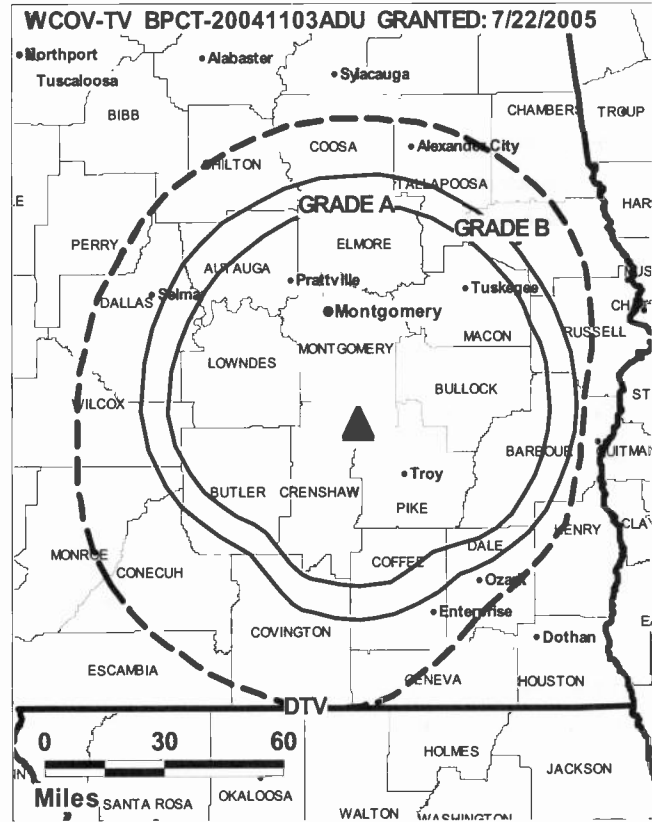
Scott Morrison, Program & Promotion Manager.

Shaun Sydenham, Production Manager.

Mary Coleman, Traffic Manager.

Peggy James, Human Resources Director.

City of License: Montgomery. **Station DMA:** Montgomery-Selma, AL. **Rank:** 118.



© 2008 Warren Communications News

Circulation © 2007 Nielsen. Coverage based on Nielsen study.

GrandTotal	Cable TV Households	Non-cable TV Households	Total TV Households
Estimated Station Totals *	167,080	108,700	275,780
Average Weekly Circulation (2007)	76,661	31,400	108,061
Average Daily Circulation (2007)			35,981
Station DMA Total	Cable TV Households	Non-cable TV Households	Total TV Households
Estimated Station Totals *	160,810	77,160	237,970
Average Weekly Circulation (2007)	75,654	28,337	103,991
Average Daily Circulation (2007)			35,487
Other DMA Total	Cable TV Households	Non-cable TV Households	Total TV Households
Estimated Station Totals *	6,270	31,540	37,810
Average Weekly Circulation (2007)	1,007	3,063	4,070
Average Daily Circulation (2007)			494

*Estimated station totals are sums of the Nielsen TV and Cable TV household estimates for each county in which the station registers viewing of more than 5% as per the Nielsen Survey Methods.

WMCF-DT
Ch. 46

Network Service: TBN.

Licensee: Trinity Broadcasting Network Inc., 2442 Michelle Dr., Tustin, CA 92780.

Studio: 300 Mendel Pkwy. W, Montgomery, AL 36117-1907.

Mailing Address: 300 Mendel Pkwy. W, Montgomery, AL 36117-1907.

Phone: 334-272-0045. **Fax:** 334-277-6635.

E-mail: amotley@tbn.org

Web Site: http://www.tbn.org

Technical Facilities: Channel No. 46 (662-668 MHz). Authorized power: 500-kw max. visual, aural. Antenna: 427-ft above av. terrain, 459-ft. above ground, 643-ft. above sea level.

Latitude	32°	24'	13"
Longitude	86°	11'	49"

Note: Latitude and longitude coordinates shown are based on the North American Datum of 1927 (NAD 27) as currently required by the Mass Media Bureau of the FCC.

Ownership: Trinity Broadcasting Network Inc. (Group Owner).

Began Operation: Station operating; no on-air date.

Represented (legal): Colby M May.

Personnel:

Aaron Motley, General Manager.

Larry Dean, Chief Engineer.

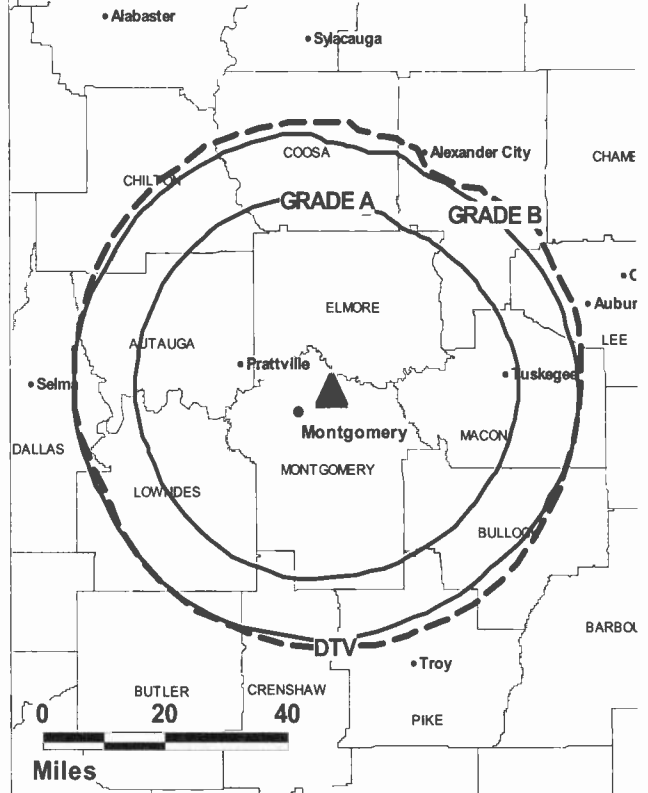
John Lee, Production Manager.

Phyllis Smith, Traffic Manager.

Linda Bell, Administrative Assistant.

Nikki Hughey, Public Relation Coordinator.

WMCF-DT BMDT-20051025AAY GRANTED: 6/9/2006



© 2008 Warren Communications News

City of License: Montgomery. **Station DMA:** Montgomery-Selma, AL. **Rank:** 118.
Nielsen Data: Not available.

WMCF-TV

Ch. 45

Network Service: TBN.

Licensee: Trinity Broadcasting Network Inc., 2442 Michelle Dr., Tustin, CA 92780.

Studio: 300 Mendel Pkwy. W, Montgomery, AL 36117-1907.

Mailing Address: 300 Mendel Pkwy. W, Montgomery, AL 36117-1907.

Phone: 334-272-0045. **Fax:** 334-277-6635.

E-mail: amotley@tbn.org

Web Site: http://www.tbn.org

Technical Facilities: Channel No. 45 (656-662 MHz). Authorized power: 617-kw max. visual, aural. Antenna: 1010-ft above av. terrain, 1037-ft. above ground, 1217-ft. above sea level.

Latitude	32°	24'	12.5"
Longitude	86°	11'	47.1"

Note: Latitude and longitude coordinates shown are based on the North American Datum of 1927 (NAD 27) as currently required by the Mass Media Bureau of the FCC.

Ownership: Trinity Broadcasting Network Inc. (Group Owner).

Began Operation: November 25, 1985. Sale to Sonlight Broadcasting Systems Inc. approved by FCC August 14, 1990. Sale to All American TV Inc. by Sonlight approved by FCC May 16, 1997. Sale to present owner by All American TV Inc. approved by FCC May 8, 2000.

Represented (legal): Colby M May.

Personnel:

Aaron Motley, General Manager.

Larry Dean, Chief Engineer.

John Lee, Production Manager.

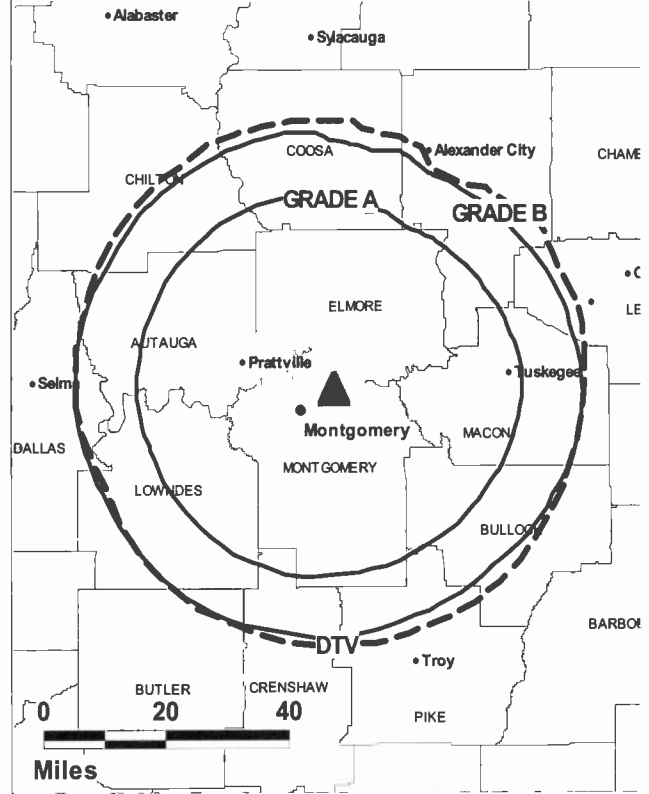
Phyllis Smith, Traffic Manager.

Linda Bell, Administrative Assistant.

Nikki Hughey, Public Relations Coordinator.

City of License: Montgomery. **Station DMA:** Montgomery-Selma, AL. **Rank:** 118.

WMCF-TV BMLCT-20070625ABV GRANTED: 8/27/2007



© 2008 Warren Communications News

Circulation © 2007 Nielsen. Coverage based on Nielsen study.

GrandTotal	Cable TV Households	Non-cable TV Households	Total TV Households
Estimated Station Totals *	109,740	14,380	124,120
Average Weekly Circulation (2007)	10,724	1,053	11,777
Average Daily Circulation (2007)			3,403

Station DMA Total	Cable TV Households	Non-cable TV Households	Total TV Households
Estimated Station Totals *	109,740	14,380	124,120
Average Weekly Circulation (2007)	10,724	1,053	11,777
Average Daily Circulation (2007)			3,403

*Estimated station totals are sums of the Nielsen TV and Cable TV household estimates for each county in which the station registers viewing of more than 5% as per the Nielsen Survey Methods.

WNCF
Ch. 32

Network Service: ABC.

Licensee: Channel 32 Montgomery LLC, 3251 Harrison Rd., Montgomery, AL 36109.

Studio: 3251 Harrison Rd., Montgomery, AL 36109.

Mailing Address: 3251 Harrison Rd., Montgomery, AL 36109.

Phone: 334-270-3200. **Fax:** 334-271-2972.

E-mail: gsingleton@wncftv.com

Web Site: http://www.wncftv.com

Technical Facilities: Channel No. 32 (578-584 MHz). Authorized power: 3000-kw max. visual, 300-kw aural. Antenna: 1788-ft above av. terrain, 1771-ft. above ground, 2042-ft. above sea level.

Latitude 32° 08' 30"
Longitude 86° 44' 42"

Transmitter: 3251 Harrison Rd., Montgomery, AL 36109.

Note: Latitude and longitude coordinates shown are based on the North American Datum of 1927 (NAD 27) as currently required by the Mass Media Bureau of the FCC.

Satellite Earth Stations: Transmitter Varian Axera; Andrew, 4.5-meter C-band; Andrew, 7.3-meter C-band; Avantek receivers.

News Services: CNN Newsource, AP.

Ownership: SagamoreHill Broadcasting LLC (Group Owner).

Began Operation: March 24, 1962. Left air February 15, 1963. Resumed operation March 12, 1964. Transfer to SagamoreHill Broadcasting LLC by Broadcast Media Group LLC approved by FCC October 28, 2004. Transfer of control from John Kendrick, et al., of Broadcast Media Group LLC to Duff, Ackerman & Goodrich LP approved by FCC March 30, 2000. Sale to Broadcast Media Group LLC by Media General Inc. approved by FCC April 13, 1999. Park Acquisition Inc., which had bought the station from Soundview Television, sold it to Media General Inc. November 22, 1996 (Television Digest, Vol. 36:31). Transfer of control to Soundview Television approved by FCC February 27, 1995. Previous sale to Frey Communications approved by FCC May 10, 1988. Sale to Terrapin Communications Corp. by Bahakel Communications Ltd. approved by FCC June 10, 1985. Sale to Bahakel by receiver Robert J. Thomas for First Alabama Corp. approved by FCC January 31, 1964.

Represented (sales): Blair Television.

Represented (legal): Wiley Rein.

Personnel:

George Singleton, Vice President & General Manager.

Jesse Grear, Director of Sales.

Jennifer Taylor, Sales Assistant.

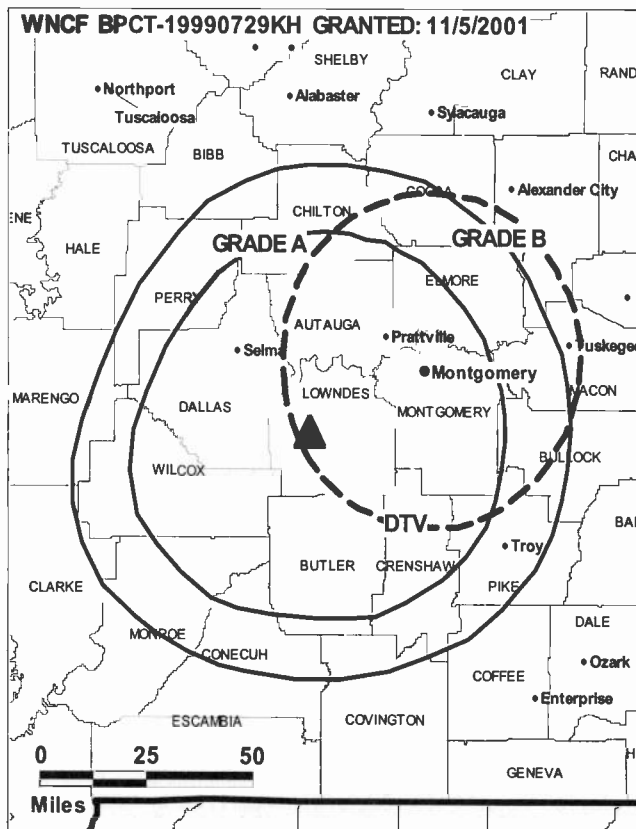
Ed Cole, Assistant Chief Engineer.

Lynn Shows, Business Manager.

Lois Crenshaw, Program Director.

Laura McGaughy, Promotion Director.

Aleshia Lamar, Creative Services Director.



© 2008 Warren Communications News

Linda Babers, Traffic Manager.

City of License: Montgomery. **Station DMA:** Montgomery-Selma, AL. **Rank:** 118.

Circulation © 2007 Nielsen. Coverage based on Nielsen study.

GrandTotal	Cable TV Households	Non-cable TV Households	Total TV Households
Estimated Station Totals *	172,300	98,050	270,350
Average Weekly Circulation (2007)	80,604	27,236	107,840
Average Daily Circulation (2007)			38,833
Station DMA Total	Cable TV Households	Non-cable TV Households	Total TV Households
Estimated Station Totals *	163,970	77,160	241,130
Average Weekly Circulation (2007)	78,298	26,103	104,401
Average Daily Circulation (2007)			38,071
Other DMA Total	Cable TV Households	Non-cable TV Households	Total TV Households
Estimated Station Totals *	8,330	20,890	29,220
Average Weekly Circulation (2007)	2,306	1,133	3,439
Average Daily Circulation (2007)			762

*Estimated station totals are sums of the Nielsen TV and Cable TV household estimates for each county in which the station registers viewing of more than 5% as per the Nielsen Survey Methods.

**WNCF-DT
Ch. 51**

Network Service: ABC.

Grantee: Channel 32 Montgomery LLC, 3251 Harrison Rd., Montgomery, AL 36109.

Studio: 3251 Harrison Rd., Montgomery, AL 36109.

Mailing Address: 3251 Harrison Rd., Montgomery, AL 36109.

Phone: 334-270-3200. **Fax:** 334-271-2972.

E-mail: gsingleton@wncftv.com

Web Site: http://www.wncftv.com

Technical Facilities: Channel No. 51 (692-698 MHz). Authorized power: 5.9-kw max. visual, aural. Antenna: 807-ft above av. terrain, 705-ft. above ground, 991-ft. above sea level.

Latitude	32°	22'	04"
Longitude	86°	15'	42"

Note: Latitude and longitude coordinates shown are based on the North American Datum of 1927 (NAD 27) as currently required by the Mass Media Bureau of the FCC.

Ownership: SagamoreHill Broadcasting LLC (Group Owner).

Began Operation: June 23, 2003.

Represented (legal): Wiley Rein.

Represented (sales): Blair Television.

Personnel:

George Singleton, Vice President & General Manager.

Jesse Grear, General Sales Manager.

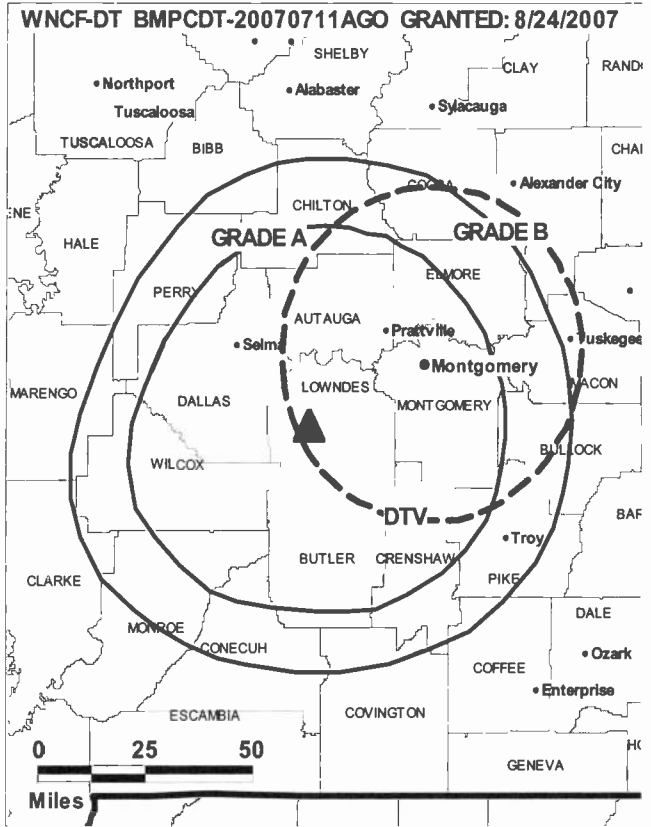
Jennifer Taylor, Sales Assistant.

Ed Cole, Assistant Chief Engineer.

Lynn Shows, Business Manager.

Lois Crenshaw, Program Director.

Laura McGaughy, Promotion Director.



© 2008 Warren Communications News

Aleshia Lamar, Creative Services Director.

Linda Babers, Traffic Manager.

City of License: Montgomery. **Station DMA:** Montgomery-Selma, AL. **Rank:** 118.

Nielsen Data: Not available.

WSFA
Ch. 12

Network Service: NBC.

Licensee: WSFA License Subsidiary LLC, 201 Monroe St., RSA Tower, 20th Floor, Montgomery, AL 36104.

Studio: 12 E. Delano Ave., Montgomery, AL 36105.

Mailing Address: PO Box 251200, Montgomery, AL 36125-1200.

Phone: 334-288-1212. **Fax:** 334-613-8302.

E-mail: amclaugh@wsfa.com

Web Site: http://www.wsfa.com

Technical Facilities: Channel No. 12 (204-210 MHz). Authorized power: 316-kw visual, 63.02-kw aural. Antenna: 2000-ft above av. terrain, 1935-ft. above ground, 2467-ft. above sea level.

Latitude 31° 58' 32"
Longitude 86° 09' 46"

Transmitter: Collier Rd., Grady; 29-mi. SSE of Montgomery.

Note: Latitude and longitude coordinates shown are based on the North American Datum of 1927 (NAD 27) as currently required by the Mass Media Bureau of the FCC.

Multichannel TV Sound: Stereo only.

Satellite Earth Stations: Transmitter RCA; Harris, Ku-band; Scientific-Atlanta, 7-meter; Scientific-Atlanta receivers.

News Services: NBC News Channel, AP.

Ownership: Raycom Media Inc. (Group Owner).

Began Operation: December 25, 1954. Sale to present owner by Cosmos Broadcasting Corp. approved by FCC January 17, 2006.

Represented (sales): Harrington Righter & Parsons Inc. (HRP).

Represented (legal): Covington & Burling.

Personnel:

Hoyt Andres, Vice President & General Manager.

Mark Wilder, Operations & Program Manager.

Jim Giudicessi, General Sales Manager.

Lewis Fryer, Local Sales Manager.

James Belton, National Sales Manager.

Denise Vickers, News Director.

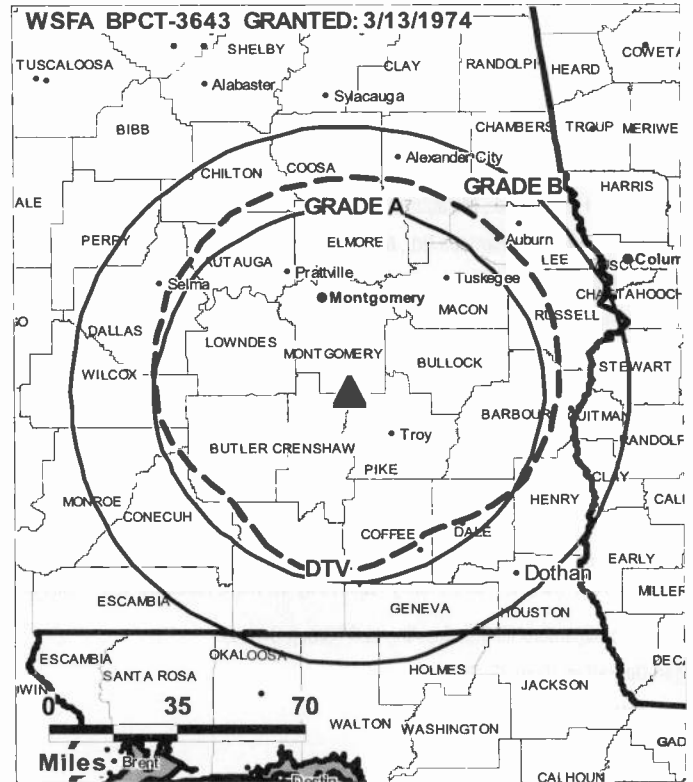
Craig Young, Engineering Manager.

Stephen Watkins, Business Manager.

Edith Parten, Promotion Manager.

Roger Thomas, Production Manager.

Alvin McLaughlin, Assignment Editor.



© 2008 Warren Communications News

City of License: Montgomery. **Station DMA:** Montgomery-Selma, AL. **Rank:** 118.

Circulation © 2007 Nielsen. Coverage based on Nielsen study.

GrandTotal	Cable TV Households	Non-cable TV Households	Total TV Households
Estimated Station Totals *	320,070	150,140	470,210
Average Weekly Circulation (2007)	202,063	59,500	261,563
Average Daily Circulation (2007)			153,425
Station DMA Total	Cable TV Households	Non-cable TV Households	Total TV Households
Estimated Station Totals *	163,970	77,160	241,130
Average Weekly Circulation (2007)	132,714	46,385	179,099
Average Daily Circulation (2007)			112,208
Other DMA Total	Cable TV Households	Non-cable TV Households	Total TV Households
Estimated Station Totals *	156,100	72,980	229,080
Average Weekly Circulation (2007)	69,349	13,115	82,464
Average Daily Circulation (2007)			41,217

*Estimated station totals are sums of the Nielsen TV and Cable TV household estimates for each county in which the station registers viewing of more than 5% as per the Nielsen Survey Methods.

WSFA-DT

Ch. 14

Network Service: NBC.

Licensee: WSFA License Subsidiary LLC, 201 Monroe St., RSA Tower, 20th Floor, Montgomery, AL 36104.

Studio: 12 E. Delano Ave., Montgomery, AL 36105.

Mailing Address: PO Box 251200, Montgomery, AL 36125-1200.

Phone: 334-288-1212; 334-284-5276. **Fax:** 334-613-8301.

E-mail: amclaugh@wsfa.com

Web Site: <http://www.wsfa.com>

Technical Facilities: Channel No. 14 (470-476 MHz). Authorized power: 600-kw max. visual, aural. Antenna: 1663-ft above av. terrain, 1555-ft. above ground, 2087-ft. above sea level.

Latitude	31°	58'	28"
Longitude	86°	009'	44"

Note: Latitude and longitude coordinates shown are based on the North American Datum of 1927 (NAD 27) as currently required by the Mass Media Bureau of the FCC.

Ownership: Raycom Media Inc. (Group Owner).

Began Operation: July 1, 2004.

Represented (legal): Covington & Burling.

Personnel:

Hoyt Andres, Vice President & General Manager.

Mark Wilder, Operations & Program Manager.

Jim Giudicessi, General Sales Manager.

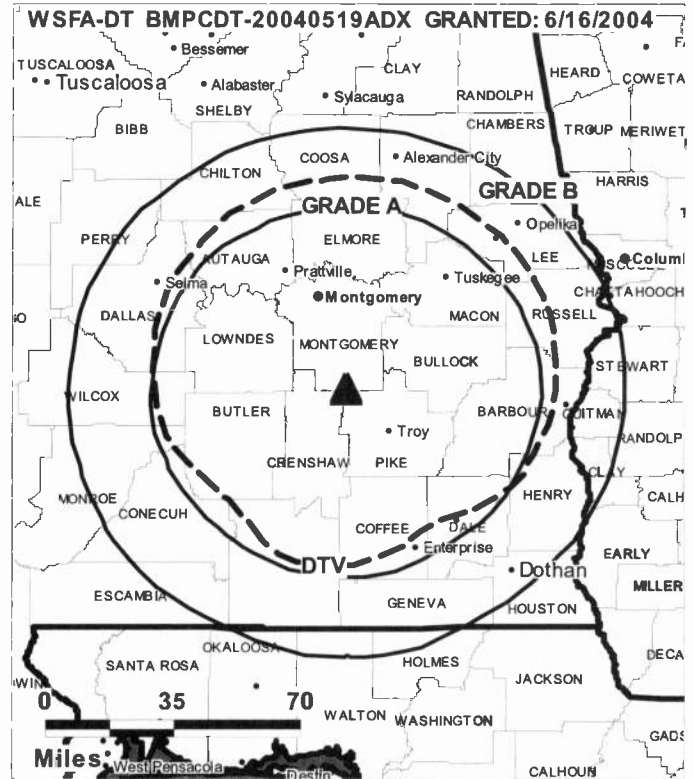
Lewis Fryer, Local Sales Manager.

James Belton, National Sales Manager.

Denise Vickers, News Director.

Craig Young, Engineering Manager.

Stephen Watkins, Business Manager.



© 2008 Warren Communications News

Edith Parten, Promotion Manager.

Roger Thomas, Production Manager.

Alvin McLaughlin, Assignment Editor.

City of License: Montgomery. **Station DMA:** Montgomery-Selma, AL. **Rank:** 118.

Nielsen Data: Not available.

WLGA

Ch. 66

Network Service: CW.

Licensee: Pappas Telecasting of Opelika LP (A Delaware LP), 500 S. Chinowth Rd., Visalia, CA 93277.

Studio: 1800 Pepperell Pkwy., Opelika, AL 36801.

Mailing Address: 1800 Pepperell Pkwy., Opelika, AL 36801.

Phone: 334-749-5766. **Fax:** 334-749-5768.

Web Site: <http://www.wlgatv.com>

Technical Facilities: Channel No. 66 (782-788 MHz). Authorized power: 2050-kw max. visual, aural. Antenna: 1824-ft above av. terrain, 1739-ft. above ground, 2221-ft. above sea level.

Latitude 32° 19' 16"
Longitude 84° 47' 28"

Transmitter: Cusseta, GA.

Note: Latitude and longitude coordinates shown are based on the North American Datum of 1927 (NAD 27) as currently required by the Mass Media Bureau of the FCC.

Ownership: Pappas Telecasting Companies (Group Owner).

Began Operation: May 16, 1982. Sale to present owner by RCH Broadcasting approved by FCC November 27, 1995. Sale to RCH Broadcasting by Christian Television Network approved by FCC August 8, 1995. Sale to Christian Television Network by Richard C. Hilton, et al., approved by FCC July 30, 1984.

Represented (legal): Paul, Hastings, Janofsky & Walker LLP.

Represented (engineering): Kessler & Gehman Associates Inc.

Personnel:

Mike Brooks, General Manager.

William E. Brooks, General Sales Manager.

Walter Dix, Operations & Station Manager.

Bob Cooley, Local Sales Manager.

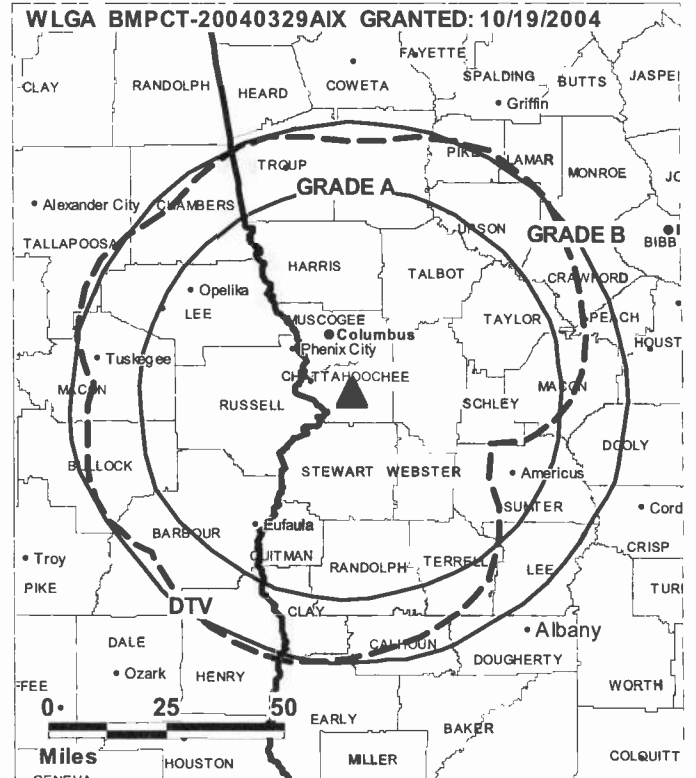
Michael Carroll, Chief Engineer.

Shae Gray, Program & Traffic Director.

Robert Hill, Promotion & Production Manager.

Sherry Schropp, Office Manager.

City of License: Opelika. **Station DMA:** Columbus, GA-Opelika, AL. **Rank:** 128.



© 2008 Warren Communications News

Circulation © 2007 Nielsen. Coverage based on Nielsen study.

GrandTotal	Cable TV Households	Non-cable TV Households	Total TV Households
Estimated Station Totals *	161,860	46,290	208,150
Average Weekly Circulation (2007)	29,083	5,317	34,400
Average Daily Circulation (2007)			9,337
Station DMA Total	Cable TV Households	Non-cable TV Households	Total TV Households
Estimated Station Totals *	145,770	44,600	190,370
Average Weekly Circulation (2007)	27,725	5,033	32,758
Average Daily Circulation (2007)			8,904
Other DMA Total	Cable TV Households	Non-cable TV Households	Total TV Households
Estimated Station Totals *	16,090	1,690	17,780
Average Weekly Circulation (2007)	1,358	284	1,642
Average Daily Circulation (2007)			433

*Estimated station totals are sums of the Nielsen TV and Cable TV household estimates for each county in which the station registers viewing of more than 5% as per the Nielsen Survey Methods.

WLGA-DT
Ch. 31

Network Service: CW.

Grantee: Pappas Telecasting of Opelika LP (A Delaware LP), 500 S. Chinowth Rd., Visalia, CA 93277.

Studio: 1800 Pepperell Pkwy., Opelika, AL 36801.

Mailing Address: 1800 Pepperell Pkwy., Opelika, AL 36801.

Phone: 334-749-5766. **Fax:** 334-749-5768.

Web Site: <http://www.wlgatv.com>

Technical Facilities: Channel No. 31 (572-578 MHz). Authorized power: 100-kw max. visual, aural. Antenna: 1768-ft above av. terrain, 1683-ft. above ground, 2166-ft. above sea level.

Latitude	32°	19'	16"
Longitude	84°	47'	28"

Note: Latitude and longitude coordinates shown are based on the North American Datum of 1927 (NAD 27) as currently required by the Mass Media Bureau of the FCC.

Ownership: Pappas Telecasting Companies (Group Owner).

Began Operation: Station operating under Special Temporary Authority at 3.65-kw max. visual; no on-air date.

Represented (legal): Paul, Hastings, Janofsky & Walker LLP.

Personnel:

Mike Brooks, General Manager.

William E. Brooks, General Sales Manager.

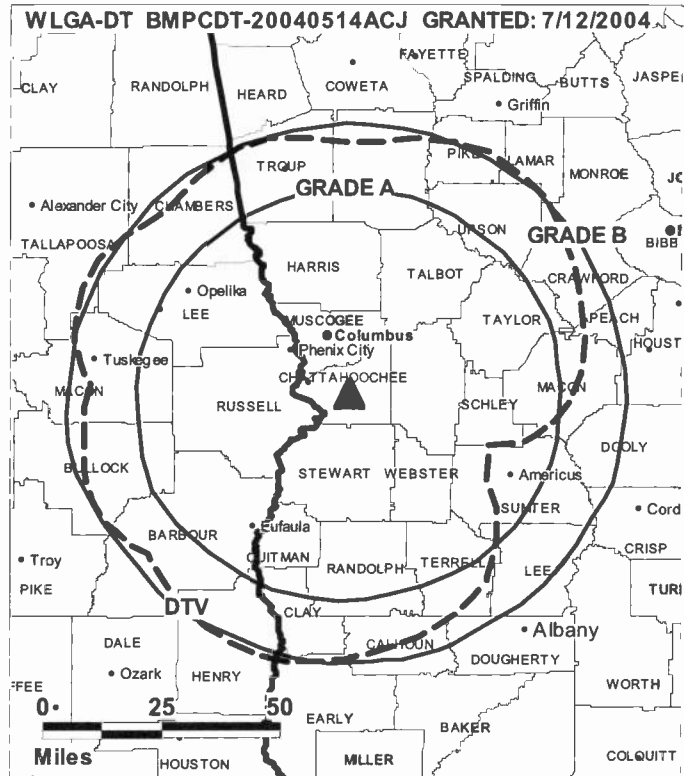
Walter Dix, Operations & Station Manager.

Bob Cooley, Local Sales Manager.

Michael Carroll, Chief Engineer.

Shae Gray, Program & Traffic Director.

Robert Hill, Promotion & Production Manager.



© 2008 Warren Communications News

Sherry Schropp, Office Manager.

City of License: Opelika. **Station DMA:** Columbus, GA-Opelika, AL. **Rank:** 128.

Nielsen Data: Not available.

WDFX-DT

Ch. 33

Network Service: FOX.

Licensee: WDFX License Subsidiary LLC, 201 Monroe St., RSA Tower, 20th Floor, Montgomery, AL 36104.

Studio: 2221 Ross Clark Circle, Dothan, AL 36301.

Mailing Address: 2221 Ross Clark Circle, Dothan, AL 36301.

Phone: 334-794-3434. **Fax:** 334-794-0034.

E-mail: rrutledge@wdfxfox34.com

Web Site: <http://www.wdfxfox34.com>

Technical Facilities: Channel No. 33 (584-590 MHz). Authorized power: 15-kw max. visual, aural. Antenna: 495-ft above av. terrain, 473-ft. above ground, 748-ft. above sea level.

Latitude	31°	12'	28"
Longitude	85°	36'	49"

Note: Latitude and longitude coordinates shown are based on the North American Datum of 1927 (NAD 27) as currently required by the Mass Media Bureau of the FCC.

Ownership: Raycom Media Inc. (Group Owner).

Began Operation: Station operating; no on-air date.

Represented (legal): Covington & Burling.

Represented (sales): Millennium Sales & Marketing.

Personnel:

Renee Rutledge, General Manager.

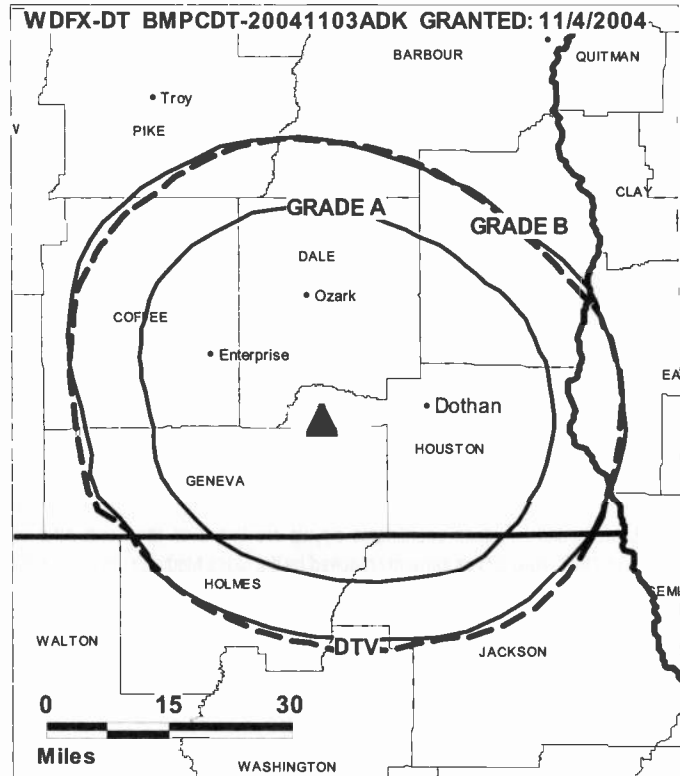
Terri Bodiford, General Sales Manager.

Wes Roten, Chief Engineer.

Justin Wilson, Business Manager.

Duncan Lindsay, Program Director.

Sherri Davis, Marketing & Promotion Director.



Roger Powell, Production Manager.

Dorenda Huston, Traffic Manager.

City of License: Ozark. **Station DMA:** Dothan, AL. **Rank:** 172.

Nielsen Data: Not available.

WDFX-TV
Ch. 34

Network Service: FOX.

Licensee: WDFX License Subsidiary LLC, 201 Monroe St., RSA Tower, 20th Floor, Montgomery, AL 36104.

Studio: 2221 Ross Clark Circle, Dothan, AL 36301.

Mailing Address: 2221 Ross Clark Circle, Dothan, AL 36301.

Phone: 334-794-3434. **Fax:** 334-794-0034.

E-mail: rutledge@wdfxfox34.com

Web Site: http://www.wdfxfox34.com

Technical Facilities: Channel No. 34 (590-596 MHz). Authorized power: 1120-kw max. visual, aural. Antenna: 495-ft above av. terrain, 473-ft. above ground, 748-ft. above sea level.

Latitude 31° 12' 28"
Longitude 85° 36' 49"

Note: Latitude and longitude coordinates shown are based on the North American Datum of 1927 (NAD 27) as currently required by the Mass Media Bureau of the FCC.

Ownership: Raycom Media Inc. (Group Owner).

Began Operation: February 22, 1991. Sale to present owner by Waitt Broadcasting Inc. approved by FCC October 14, 2003.

Represented (sales): Millennium Sales & Marketing.

Represented (legal): Covington & Burling.

Represented (engineering): Lohnes & Culver.

Personnel:

Renee Rutledge, General Manager.

Terri Bodiford, General Sales Manager.

Wes Roten, Chief Engineer.

Justin Wilson, Business Manager.

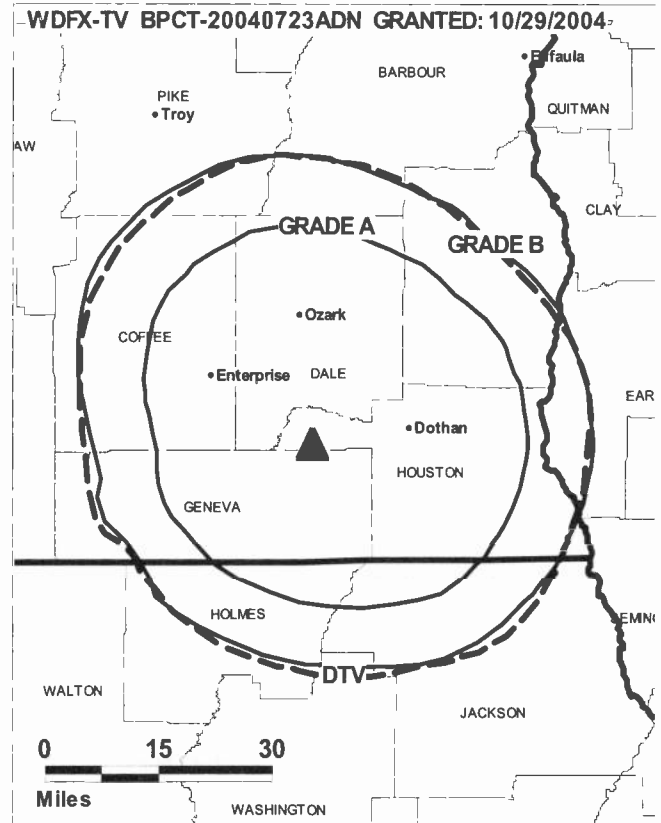
Duncan Lindsey, Program Director.

Sherri Davis, Marketing & Promotion Director.

Roger Powell, Production Manager.

Dorenda Huston, Traffic Manager.

City of License: Ozark. **Station DMA:** Dothan, AL. **Rank:** 172.



© 2008 Warren Communications News

Circulation © 2007 Nielsen. Coverage based on Nielsen study.

GrandTotal	Cable TV Households	Non-cable TV Households	Total TV Households
Estimated Station Totals *	74,650	30,120	104,770
Average Weekly Circulation (2007)	30,212	6,933	37,145
Average Daily Circulation (2007)			11,990
Station DMA Total	Cable TV Households	Non-cable TV Households	Total TV Households
Estimated Station Totals *	69,290	30,120	99,410
Average Weekly Circulation (2007)	29,869	6,933	36,802
Average Daily Circulation (2007)			11,899
Other DMA Total	Cable TV Households	Non-cable TV Households	Total TV Households
Estimated Station Totals *	5,360	0	5,360
Average Weekly Circulation (2007)	343	0	343
Average Daily Circulation (2007)			91

*Estimated station totals are sums of the Nielsen TV and Cable TV household estimates for each county in which the station registers viewing of more than 5% as per the Nielsen Survey Methods.

WAKA
Ch. 8

Network Service: CBS.

Licensee: Alabama Broadcasting Partners, PO Box 1800, c/o Brooks, Pierce, McLendon, Humphrey & Leonard, Raleigh, NC 27602.

Studio: 3020 Eastern Blvd, Montgomery, AL 36116.

Mailing Address: PO Box 230667, Montgomery, AL 36123.

Phone: 334-271-8888; 334-270-9252. **Fax:** 334-272-6444.

E-mail: msmith@waka.com

Web Site: http://www.waka.com/

Technical Facilities: Channel No. 8 (180-186 MHz). Authorized power: 316-kw visual, 63.5-kw aural. Antenna: 1760-ft above av. terrain, 1757-ft. above ground, 2000-ft. above sea level.

Latitude 32° 08' 58"
Longitude 86° 46' 48"

Transmitter: C.R. 12, 3-mi. W of Gordonsville.

Note: Latitude and longitude coordinates shown are based on the North American Datum of 1927 (NAD 27) as currently required by the Mass Media Bureau of the FCC.

Multichannel TV Sound: Stereo and separate audio program.

Satellite Earth Stations: Transmitter Larcen; Scientific-Atlanta, 4-meter C-band; RCA, 4-meter Ku-band; Emcee, 4-meter C-band; Scientific-Atlanta, 5-meter C-band; Scientific-Atlanta, 7-meter C-band; Vertex, Uniden, Scientific-Atlanta, M/A-Com, Kavouras receivers.

News Services: CNN Newsource, CBS Newspath, AP.

Ownership: Bahakel Communications Ltd. (Group Owner).

Began Operation: March 17, 1960. Left air July 1968 following fire which destroyed studio, offices & transmitting equipment. Sale to Charles F. Grisham, et al., by William J. Brennan, William E. Bennis, et al., approved by FCC January 1971. Resumed operation November 1, 1973. Sale to present owner by Charles F. Grisham, et al., approved by FCC June 10, 1985.

Represented (sales): Continental Television Sales.

Represented (legal): Brooks, Pierce, McLendon, Humphrey & Leonard LLP.

Personnel:

James Caruthers, General Manager.

Steffanie Patterson, General Sales Manager.

Michael Leverett, Local Sales Manager.

Rob Martin, News Director.

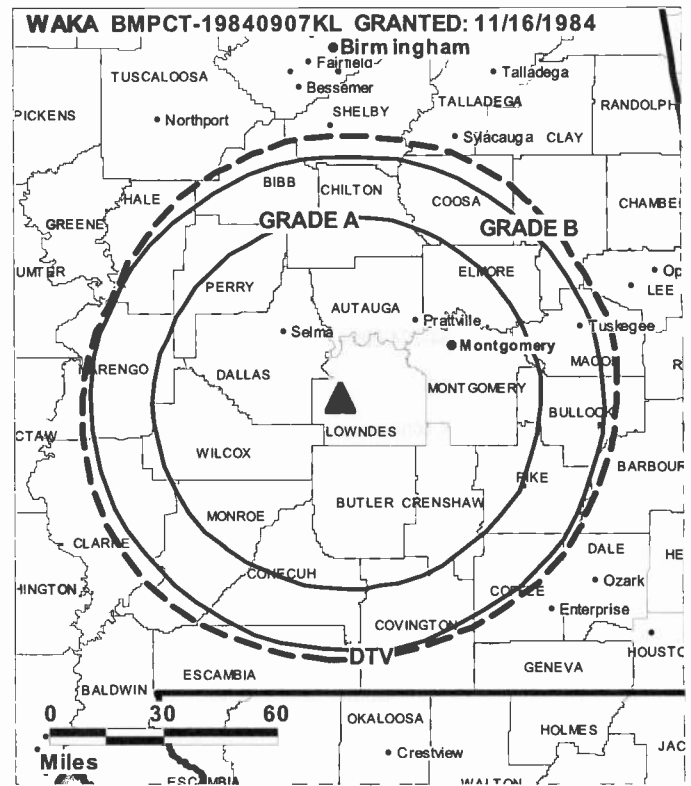
Thomas Mayberry, Chief Engineer.

Denise Blount, Business Manager.

Mark Smith, Program Director.

Paul Dunbar, Promotion & Creative Services Director.

Rick Baker, Traffic Director.



© 2008 Warren Communications News

City of License: Selma. **Station DMA:** Montgomery-Selma, AL. **Rank:** 118.

Circulation © 2007 Nielsen. Coverage based on Nielsen study.

GrandTotal	Cable TV Households	Non-cable TV Households	Total TV Households
Estimated Station Totals *	179,420	108,590	288,010
Average Weekly Circulation (2007)	124,015	45,460	169,475
Average Daily Circulation (2007)			87,721
Station DMA Total	Cable TV Households	Non-cable TV Households	Total TV Households
Estimated Station Totals *	163,970	77,160	241,130
Average Weekly Circulation (2007)	116,676	42,021	158,697
Average Daily Circulation (2007)			82,991
Other DMA Total	Cable TV Households	Non-cable TV Households	Total TV Households
Estimated Station Totals *	15,450	31,430	46,880
Average Weekly Circulation (2007)	7,339	3,439	10,778
Average Daily Circulation (2007)			4,730

*Estimated station totals are sums of the Nielsen TV and Cable TV household estimates for each county in which the station registers viewing of more than 5% as per the Nielsen Survey Methods.

WAKA-DT
Ch. 55

Network Service: CBS.

Licensee: Alabama Broadcasting Partners, PO Box 1800, c/o Brooks, Pierce, McLendon, Humphrey & Leonard, Raleigh, NC 27602.

Studio: 3020 Eastern Blvd, Montgomery, AL 36116.

Mailing Address: PO Box 230667, Montgomery, AL 36123.

Phone: 334-271-8888; 334-270-9252. **Fax:** 334-272-6444.

E-mail: msmith@waka.com

Web Site: http://www.waka.com

Technical Facilities: Channel No. 55 (716-722 MHz). Authorized power: 1000-kw max. visual, aural. Antenna: 1578-ft above av. terrain, 1581-ft. above ground, 1818-ft. above sea level.

Latitude	32°	08'	58"
Longitude	86°	46'	51"

Note: Latitude and longitude coordinates shown are based on the North American Datum of 1927 (NAD 27) as currently required by the Mass Media Bureau of the FCC.

Ownership: Bahakel Communications Ltd. (Group Owner).

Began Operation: August 19, 2005.

Represented (sales): Continental Television Sales.

Personnel:

James Caruthers, General Manager.

Steffanie Patterson, General Sales Manager.

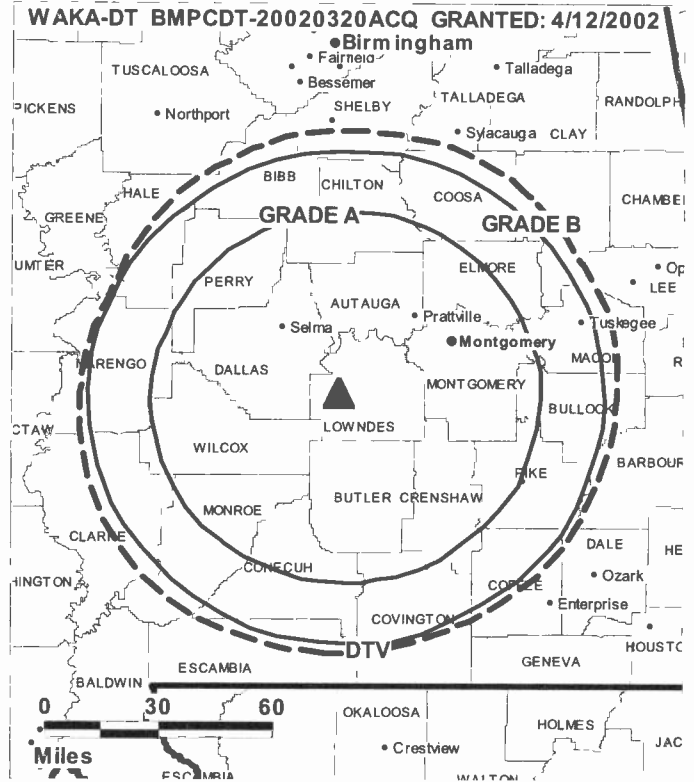
Michael Leverett, Local Sales Manager.

Rob Martin, News Director.

Thomas Mayberry, Chief Engineer.

Denise Blount, Business Manager.

Mark Smith, Program Director.



© 2008 Warren Communications News

Paul Dunbar, Promotion & Creative Services Director.

Rick Baker, Traffic Manager.

City of License: Selma. **Station DMA:** Montgomery-Selma, AL. **Rank:** 118.

Nielsen Data: Not available.

WBIH-DT

Ch. 29

Network Service: IND.

Grantee: Flinn Broadcasting Corp., 188 S Bellevue Blvd, Ste 222, Memphis, TN 38104.

Mailing Address: 188 S Bellevue, Ste 222, Memphis, TN 38104.

Phone: 334-491-2900.

E-mail: mail@flinn.com

Technical Facilities: Channel No. 29 (560-566 MHz). Authorized power: 1000-kw max. visual, aural. Antenna: 1339-ft above av. terrain, 1171-ft. above ground, 1650-ft. above sea level.

Latitude	32°	32'	27"
Longitude	86°	50'	33"

Note: Latitude and longitude coordinates shown are based on the North American Datum of 1927 (NAD 27) as currently required by the Mass Media Bureau of the FCC.

Ownership: Flinn Broadcasting Corp. (Group Owner).

Began Operation: , 0, May. Station ceased analog operations May 2006 and is operating in digital mode only.

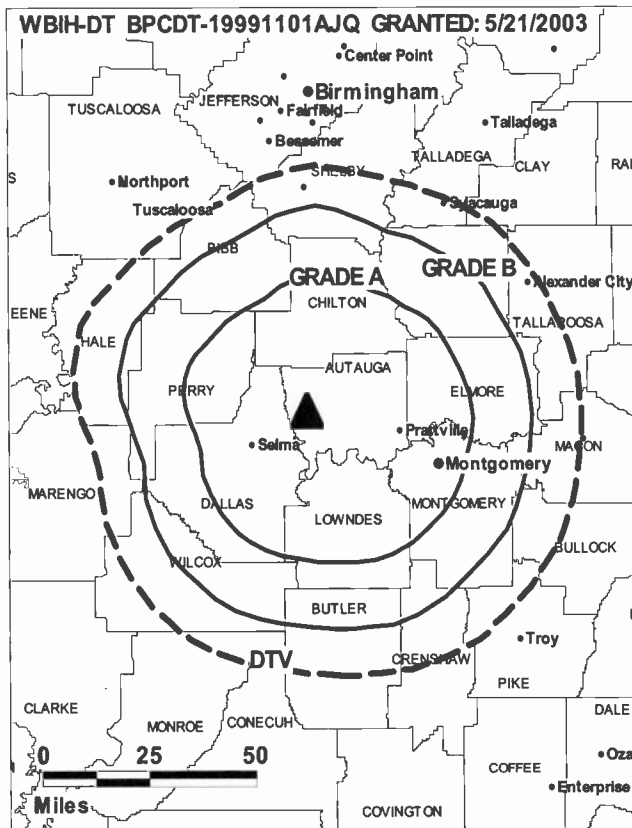
Personnel:

Dirk Freeman, General Manager.

David Tucker, Chief Operator.

City of License: Selma. **Station DMA:** Montgomery-Selma, AL. **Rank:** 118.

Nielsen Data: Not available.



© 2008 Warren Communications News

WRJM-TV
Ch. 67

Network Service: MNT.

Licensee: Josie Park Broadcasting Inc., 1014 S. Brundidge St., Troy, AL 36081.

Studio: 1014 S. Brundidge St., Troy, AL 36081.

Mailing Address: 1014 S. Brundidge St., Troy, AL 36081.

Phone: 334-670-6766. **Fax:** 334-670-6717.

E-mail: programming@wrjm.com

Web Site: http://www.wrjm.com

Technical Facilities: Channel No. 67 (788-794 MHz). Authorized power: 2820-kw max. visual, aural. Antenna: 1066-ft above av. terrain, 922-ft. above ground, 1490-ft. above sea level.

Latitude 32° 03' 37"
Longitude 85° 57' 02"

Transmitter: County Rd. 37, 1-mi. S of Old Union Church.

Note: Latitude and longitude coordinates shown are based on the North American Datum of 1927 (NAD 27) as currently required by the Mass Media Bureau of the FCC.

Ownership: Josie Park Broadcasting Inc. (Group Owner).

Began Operation: November 24, 2000.

Represented (legal): Borsari & Associates PLLC.

Represented (engineering): Lohnes & Culver.

Personnel:

Don Hess, General Manager & Program Director.

Buddy Johnson, General Sales Manager.

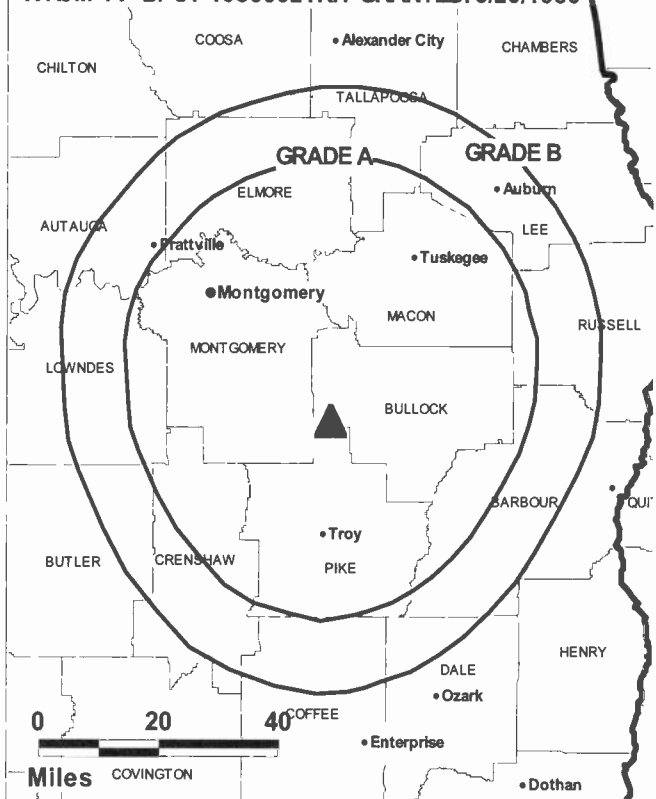
Walter Lunsford, Business Manager.

Brenda Simechak, Program Director.

Crystal Galloway, Traffic Manager.

City of License: Troy. **Station DMA:** Montgomery-Selma, AL. **Rank:** 118.

WRJM-TV BPCT-19850521KH GRANTED: 5/20/1986



Circulation © 2007 Nielsen. Coverage based on Nielsen study.

GrandTotal	Cable TV Households	Non-cable TV Households	Total TV Households
Estimated Station Totals *	189,960	63,320	253,280
Average Weekly Circulation (2007)	29,777	6,515	36,292
Average Daily Circulation (2007)			9,935
Station DMA Total	Cable TV Households	Non-cable TV Households	Total TV Households
Estimated Station Totals *	157,700	63,320	221,020
Average Weekly Circulation (2007)	27,317	6,515	33,832
Average Daily Circulation (2007)			9,471
Other DMA Total	Cable TV Households	Non-cable TV Households	Total TV Households
Estimated Station Totals *	32,260	0	32,260
Average Weekly Circulation (2007)	2,460	0	2,460
Average Daily Circulation (2007)			464

*Estimated station totals are sums of the Nielsen TV and Cable TV household estimates for each county in which the station registers viewing of more than 5% as per the Nielsen Survey Methods.

The industry bible...
Consumer Electronics Daily
Warren Communications News
Free 30-day trial — call 800-771-9202 or visit www.warren-news.com

WCFT-DT
Ch. 5

Network Service: ABC.

Grantee: TV Alabama Inc., 800 Concourse Pkwy., Suite 200, Birmingham, AL 35244.

Studio: 800 Concourse Pkwy., Suite 200, Birmingham, AL 35244.

Mailing Address: PO Box 360039, Birmingham, AL 35236.

Phone: 205-403-3340. **Fax:** 205-403-3329.

E-mail: garyw@abc3340.com

Web Site: http://www.abc3340.com

Technical Facilities: Channel No. 5 (76-82 MHz). Authorized power: 9.5-kw visual, aural. Antenna: 2052-ft above av. terrain, 1850-ft. above ground, 2490-ft. above sea level.

Latitude	33°	28'	48"
Longitude	87°	25'	50"

Note: Latitude and longitude coordinates shown are based on the North American Datum of 1927 (NAD 27) as currently required by the Mass Media Bureau of the FCC.

Ownership: Allbritton Communications Co. (Group Owner).

Began Operation: Operating; no on-air date

Personnel:

Mike Murphy, Vice President & General Manager.

Lisa Hughes, General Sales Manager.

Jani Farr, National Sales Manager.

Garry Kelly, News Director.

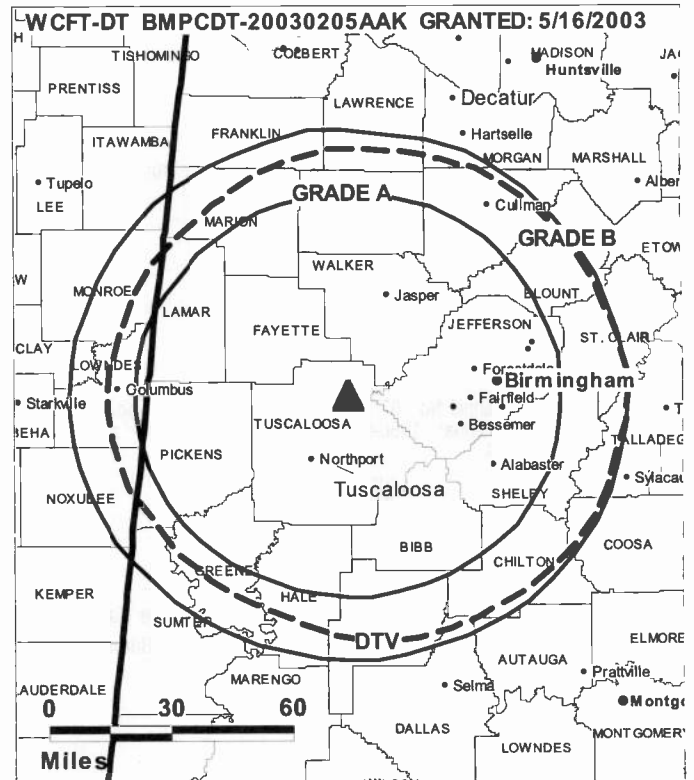
Gary Watkins, Chief Engineer.

Sandra Clark, Business Manager.

Vicki Hurn, Program Director.

Shirley Harden, Promotion Director.

Jan Defnall, Traffic Manager.



© 2008 Warren Communications News

Jean Ziegert, Human Resources Director.

City of License: Tuscaloosa.

Station DMA: Birmingham (Anniston & Tuscaloosa), AL. **Rank:** 40.

Nielsen Data: Not available.

WCFT-TV

Ch. 33

Network Service: ABC.

Licensee: TV Alabama Inc., 800 Concourse Pkwy., Suite 200, Birmingham, AL 35244.

Studio: 800 Concourse Pkwy., Suite 200, Birmingham, AL 35244.

Mailing Address: PO Box 360039, Birmingham, AL 35236.

Phone: 205-403-3340. **Fax:** 205-403-3329.

E-mail: garyw@abc3340.com

Web Site: http://www.abc3340.com

Technical Facilities: Channel No. 33 (584-590 MHz). Authorized power: 4355-kw max. visual, aural. Antenna: 2172-ft above av. terrain, 1964-ft. above ground, 2604-ft. above sea level.

Latitude 33° 28' 48"
Longitude 87° 25' 50"

Transmitter: 3.9-mi. E of State Rte. 69 & Wint Dunn Rd., 20.5-mi. NNE of Tuscaloosa.

Note: Latitude and longitude coordinates shown are based on the North American Datum of 1927 (NAD 27) as currently required by the Mass Media Bureau of the FCC.

Satellite Earth Stations: Transmitter Comark; Vertex, Ku-band; Comtech, Ku-band; Andrew, C-band.

SNG Mobile Dish: Harris, Ku-band.

News Service: AP.

Ownership: Allbritton Communications Co. (Group Owner).

Began Operation: October 29, 1965. Transfer of stock to W. S. Smylie Jr., S. A. Rosenbaum, Marvin Reuben, et al., approved by FCC August 23, 1967. Sale to Beam Broadcasting Ltd. approved by FCC July 27, 1983. Sale to Federal Broadcasting approved by FCC February 20, 1991. Sale to present owner approved by FCC February 28, 1996.

Represented (sales): Katz Continental Television.

Represented (legal): Hogan & Hartson LLP.

Personnel:

Mike Murphy, Vice President & General Manager.

Lisa Hughes, General Sales Manager.

Jani Farr, National Sales Manager.

Garry Kelly, News Director.

Gary Watkins, Chief Engineer.

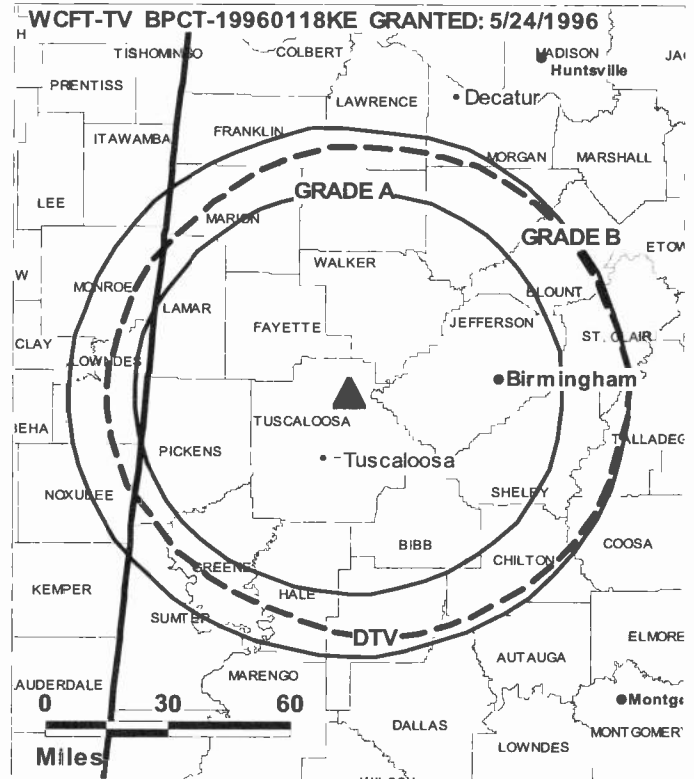
Sandra Clark, Business Manager.

Vicki Hurn, Program Director.

Shirley Harden, Promotion Director.

Jan Defnall, Traffic Manager.

Jean Ziegert, Human Resources Director.



© 2008 Warren Communications News

City of License: Tuscaloosa.

Station DMA: Birmingham (Anniston & Tuscaloosa), AL. **Rank:** 40.

Circulation © 2007 Nielsen. Coverage based on Nielsen study.

GrandTotal	Cable TV Households	Non-cable TV Households	Total TV Households
Estimated Station Totals *	320,020	320,350	640,370
Average Weekly Circulation (2007)	120,005	116,449	236,454
Average Daily Circulation (2007)			110,710
Station DMA Total	Cable TV Households	Non-cable TV Households	Total TV Households
Estimated Station Totals *	306,280	291,030	597,310
Average Weekly Circulation (2007)	116,678	113,171	229,849
Average Daily Circulation (2007)			107,290
Other DMA Total	Cable TV Households	Non-cable TV Households	Total TV Households
Estimated Station Totals *	13,740	29,320	43,060
Average Weekly Circulation (2007)	3,327	3,278	6,605
Average Daily Circulation (2007)			3,420

*Estimated station totals are sums of the Nielsen TV and Cable TV household estimates for each county in which the station registers viewing of more than 5% as per the Nielsen Survey Methods.

WUOA
Ch. 23

Network Service: IND.

Licensee: Board of Trustees of the University of Alabama, PO Box 870152, Tuscaloosa, AL 35487-0152.

Studio: 5455 Jug Factory Rd., Tuscaloosa, AL 35405.

Mailing Address: 5455 Jug Factory Rd. E, Tuscaloosa, AL 35405.

Phone: 205-344-6490. **Fax:** 205-366-9480.

E-mail: rclcm@wvua7.com

Technical Facilities: Channel No. 23 (524-530 MHz). Authorized power: 890-kw max. visual, aural. Antenna: 872-ft above av. terrain, 669-ft. above ground, 1112-ft. above sea level.

Latitude 33° 03' 15"
Longitude 87° 32' 57"

Transmitter: Alabama Hwy. 69.

Note: Latitude and longitude coordinates shown are based on the North American Datum of 1927 (NAD 27) as currently required by the Mass Media Bureau of the FCC.

Ownership: Board of Trustees, U. of Alabama.

Began Operation: Sale to present owner by Steven B. Fader approved by FCC November 30, 2004.

Represented (legal): Fletcher, Heald & Hildreth PLC.

Represented (engineering): Carl T. Jones Corp.

Personnel:

Roy Clem, General Manager.

Bill Ambrose, General Sales Manager.

Camille Shotts, Regional Sales Manager.

Steve Meyer, Local Sales Manager.

Dave Baughn, Chief Engineer.

Lynn Brooks, News Director.

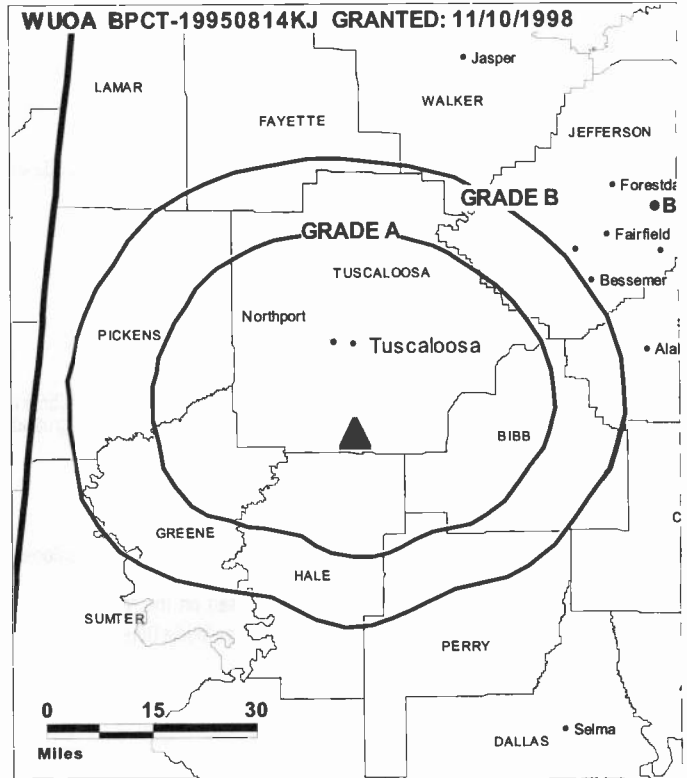
Vicki Richardson, Program Director & Traffic Manager.

Scott Spence, Operations & Production Manager.

Linda Cunningham, Administrative Assistant.

City of License: Tuscaloosa.

Station DMA: Birmingham (Anniston & Tuscaloosa), AL. **Rank:** 40.



© 2008 Warren Communications News

Circulation © 2007 Nielsen. Coverage based on Nielsen study.

GrandTotal	Cable	Non-cable	Total
	TV Households	TV Households	TV Households
Estimated Station Totals *	0	37,040	37,040
Average Weekly Circulation (2007)	0	4,324	4,324
Average Daily Circulation (2007)			635

Station DMA Total	Cable	Non-cable	Total
	TV Households	TV Households	TV Households
Estimated Station Totals *	0	37,040	37,040
Average Weekly Circulation (2007)	0	4,324	4,324
Average Daily Circulation (2007)			635

*Estimated station totals are sums of the Nielsen TV and Cable TV household estimates for each county in which the station registers viewing of more than 5% as per the Nielsen Survey Methods.

WBMM

Ch. 22

Network Service: CW.

Licensee: SagamoreHill Broadcasting of Alabama LLC, 2 Embarcadero Center, 23rd Floor, San Francisco, CA 94111.

Mailing Address: One Shackelford Dr., Suite 400, Little Rock, AR 72211.

Phone: 334-270-3200. **Fax:** 501-221-1101.

E-mail: jgrear@wncstv.com

Web Site: <http://www.cwmontgomery.com>

Technical Facilities: Channel No. 22 (518-524 MHz). Authorized power: 2820-kw max. visual, aural. Antenna: 1119-ft above av. terrain, 942-ft. above ground, 1522-ft. above sea level.

Latitude 32° 04' 05"
Longitude 86° 56' 41"

Note: Latitude and longitude coordinates shown are based on the North American Datum of 1927 (NAD 27) as currently required by the Mass Media Bureau of the FCC.

Ownership: SagamoreHill Broadcasting LLC (Group Owner).

Began Operation: November 1, 2002. Sale to present owner by Montgomery 22 Inc. approved by FCC April 14, 2006. Sale to Montgomery 22 Inc. by Tuskegee Assoc. approved by FCC December 27, 2000.

Represented (legal): Wiley Rein.

Represented (engineering): Sisk Engineering Inc.

Personnel:

Jesse Grear, Sales Director.

City of License: Tuskegee. **Station DMA:** Montgomery-Selma, AL. **Rank:** 118.

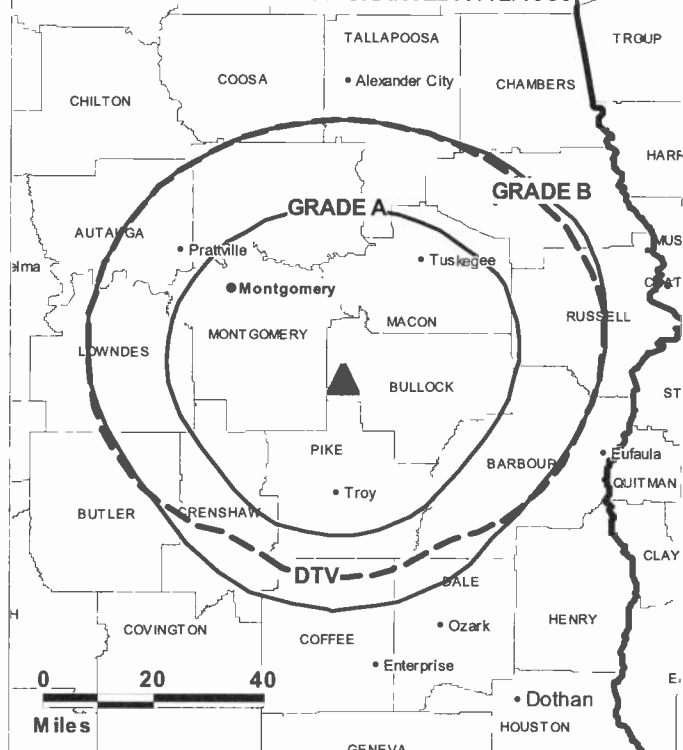


TELEVISION & CABLE
Factbook Online

continuous updates fully searchable easy to use

For more information call 800-771-9202 or visit www.warren-news.com

WBMM BPCT-19870602KG GRANTED: 7/12/1989



© 2008 Warren Communications News

Circulation © 2007 Nielsen. Coverage based on Nielsen study.

GrandTotal	Cable TV Households	Non-cable TV Households	Total TV Households
Estimated Station Totals *	139,760	60,410	200,170
Average Weekly Circulation (2007)	12,300	6,198	18,498
Average Daily Circulation (2007)			4,952
Station DMA Total	Cable TV Households	Non-cable TV Households	Total TV Households
Estimated Station Totals *	139,760	60,410	200,170
Average Weekly Circulation (2007)	12,300	6,198	18,498
Average Daily Circulation (2007)			4,952

*Estimated station totals are sums of the Nielsen TV and Cable TV household estimates for each county in which the station registers viewing of more than 5% as per the Nielsen Survey Methods.

WBMM-DT

Ch. 24

Network Service: CW.

Licensee: SagamoreHill Broadcasting of Alabama LLC, 2 Embarcadero Center, 23rd Floor, San Francisco, CA 94111.

Mailing Address: One Shackelford Dr., Suite 400, Little Rock, AR 72211.

Phone: 334-270-3200.

E-mail: jgrear@wncstv.com

Web Site: <http://www.cwmontgomery.com>

Technical Facilities: Channel No. 24 (530-536 MHz). Authorized power: 100-kw max. visual, aural. Antenna: 1066-ft above av. terrain, 902-ft. above ground, 1482-ft. above sea level.

Latitude	32°	04'	05"
Longitude	85°	56'	51"

Note: Latitude and longitude coordinates shown are based on the North American Datum of 1927 (NAD 27) as currently required by the Mass Media Bureau of the FCC.

Ownership: SagamoreHill Broadcasting LLC (Group Owner).

Began Operation: FCC granted station Special Temporary Authority to remain silent since its transmitter ceased functioning September 2006. Analog facilities remain operational

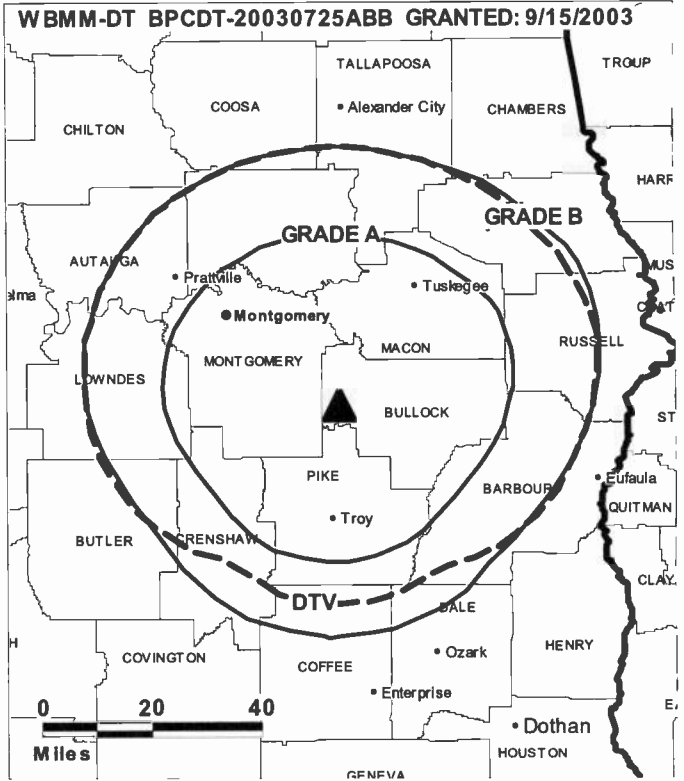
Represented (legal): Wiley Rein.

Personnel:

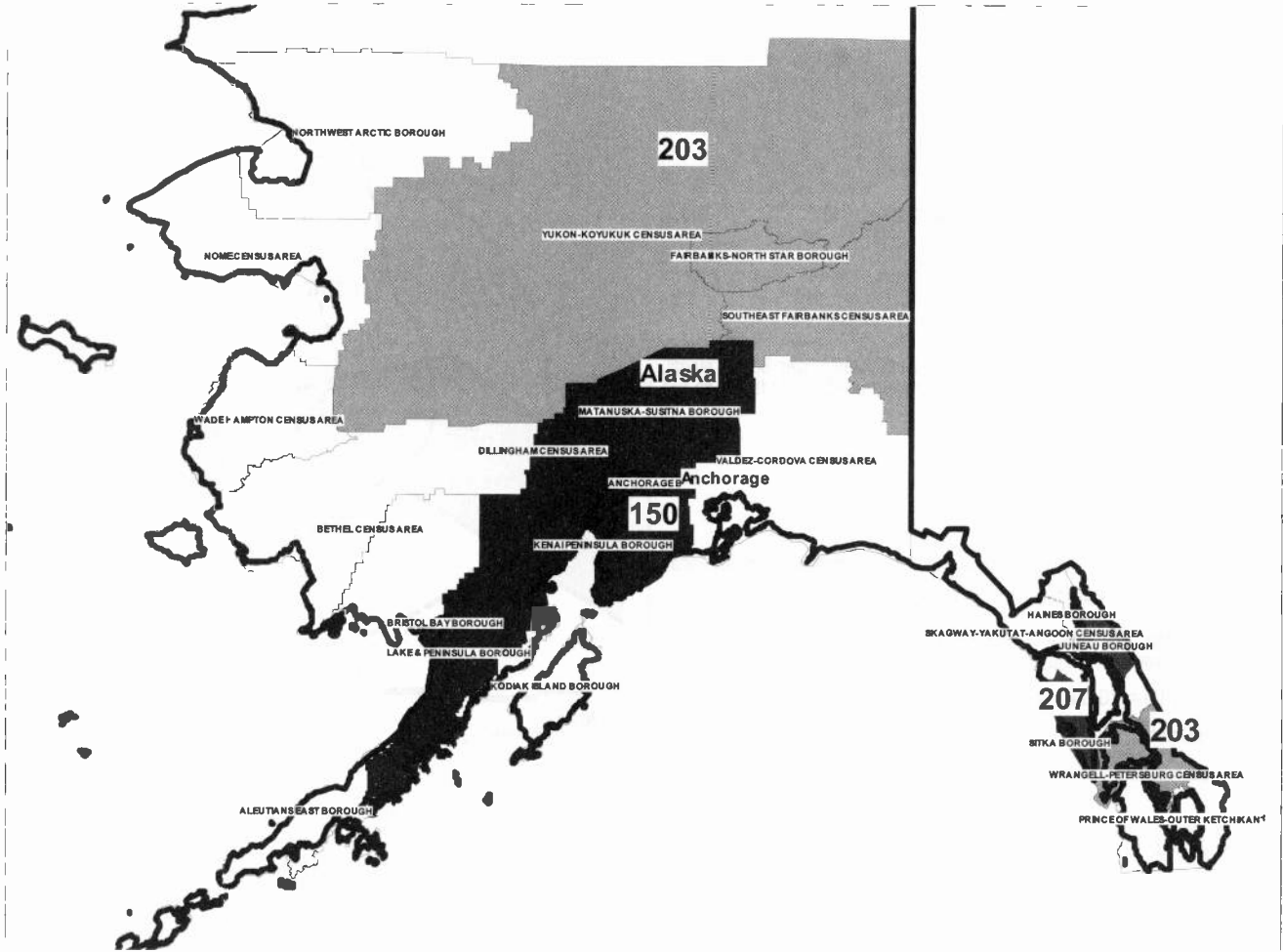
Jesse Grear, Sales Director.

City of License: Tuskegee. **Station DMA:** Montgomery-Selma, AL. **Rank:** 118.

Nielsen Data: Not available.



© 2008 Warren Communications News



© 2008 Warren Communications News

MARKET	NIELSEN DMA TV HOUSEHOLDS	RANK	MARKET AREA COMMERCIAL STATIONS
Anchorage, AK	146,310	150	KDMD (33); KDMD-DT (32); KIMO (13); KIMO-DT (12); KTBY (4); KTBY-DT (20); KTUU-DT (10); KTUU-TV (2); KTVA (11); KTVA-DT (28); KYES-DT (6); KYES-TV (5); KATN (2); KATN-DT (18); KFXF (7); KFXF-DT (22); KJNP-DT (20); KJNP-TV (4); KTVF (11); KTVF-DT (26)
Fairbanks, AK	32,550	203	KJUD (8); KJUD-DT (11); KTNL-DT (2); KTNL-TV (13); KUBD (4); KUBD-DT (13)
Juneau, AK	24,170	207	

Alaska *Digital* Station Totals as of October 1, 2007

	VHF	UHF	TOTAL
Commercial Television	6	7	13
Educational Television	2	1	3
	8	8	16

Alaska Analog Station Totals as of October 1, 2007

	VHF	UHF	TOTAL
Commercial Television	12	1	13
Educational Television	4	0	4
	16	1	17

KDMD
Ch. 33

Network Service: ION, HSN.

Licensee: Green TV Corp., PO Box 1471, Evergreen, CO 80437.

Studio: 1310 E. 66th Ave., Anchorage, AK 99518-1915.

Mailing Address: 1310 E. 66th Ave., Anchorage, AK 99518-1915.

Phone: 907-562-5363. **Fax:** 907-562-5346.

E-mail: kelsey.jut@kdmd.tv

Web Site: <http://www.kdmd.tv>

Technical Facilities: Channel No. 33 (584-590 MHz). Authorized power: 66-kw visual, aural. Antenna: 985-ft above av. terrain, 164-ft. above ground, 2060-ft. above sea level.

Latitude	61°	20'	10"
Longitude	149°	30'	48"

Transmitter: Lot 1, Block 1, Eagle's Nest Subdivision.

Note: Latitude and longitude coordinates shown are based on the North American Datum of 1927 (NAD 27) as currently required by the Mass Media Bureau of the FCC.

Satellite Earth Stations: Transmitter Television Technology; Beta, 2.5-meter C-band; Paraclipse, 3-meter C-band; EchoStar receivers.

Ownership: Green TV Corp. (Group Owner).

Began Operation: October 1, 1989.

Represented (legal): Borsari & Paxson.

Personnel:

Andy Tierney, General Manager.

Paul Garber, Chief Engineer.

Kelsey Jut, Office Manager.

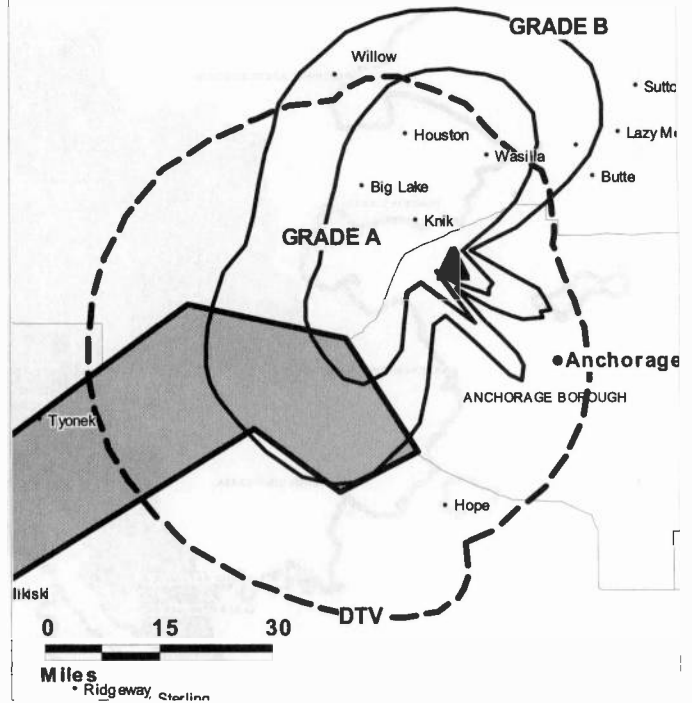
City of License: Anchorage. **Station DMA:** Anchorage, AK. **Rank:** 150.



Get the industry standard FREE —

For a no-obligation trial call 800-771-9202 or visit www.warren-news.com

KDMD BPCT-20030630ACJ GRANTED: 1/20/2004



© 2008 Warren Communications News

Circulation © 2007 Nielsen. Coverage based on Nielsen study.

GrandTotal	Cable TV Households	Non-cable TV Households	Total TV Households
Estimated Station Totals *	11,850	0	11,850
Average Weekly Circulation (2007)	664	0	664
Average Daily Circulation (2007)			107
Station DMA Total	Cable TV Households	Non-cable TV Households	Total TV Households
Estimated Station Totals *	11,850	0	11,850
Average Weekly Circulation (2007)	664	0	664
Average Daily Circulation (2007)			107

*Estimated station totals are sums of the Nielsen TV and Cable TV household estimates for each county in which the station registers viewing of more than 5% as per the Nielsen Survey Methods.

KDMD-DT

Ch. 32

Network Service: ION, HSN.

Grantee: Green TV Corp., PO Box 1471, Evergreen, CO 80437.

Studio: 1310 E. 66th Ave., Anchorage, AK 99518.

Mailing Address: 1310 E. 66th Ave. Anchorage, AK 99518-1915.

Phone: 907-562-5363. **Fax:** 907-562-5346.

E-mail: kelsey.jut@kdmd.tv

Web Site: <http://www.kdmd.tv>

Technical Facilities: Channel No. 32 (578-584 MHz). Authorized power: 50-kw max. visual, aural. Antenna: 128-ft above av. terrain, 262-ft. above ground, 358-ft. above sea level.

Latitude	61°	11'	33"
Longitude	149°	54'	01"

Note: Latitude and longitude coordinates shown are based on the North American Datum of 1927 (NAD 27) as currently required by the Mass Media Bureau of the FCC.

Ownership: Green TV Corp. (Group Owner).

Began Operation: Station operating under Special Temporary Authority at 0.647-kw max. visual; no on-air date

Represented (legal): Borsari & Paxson.

Personnel:

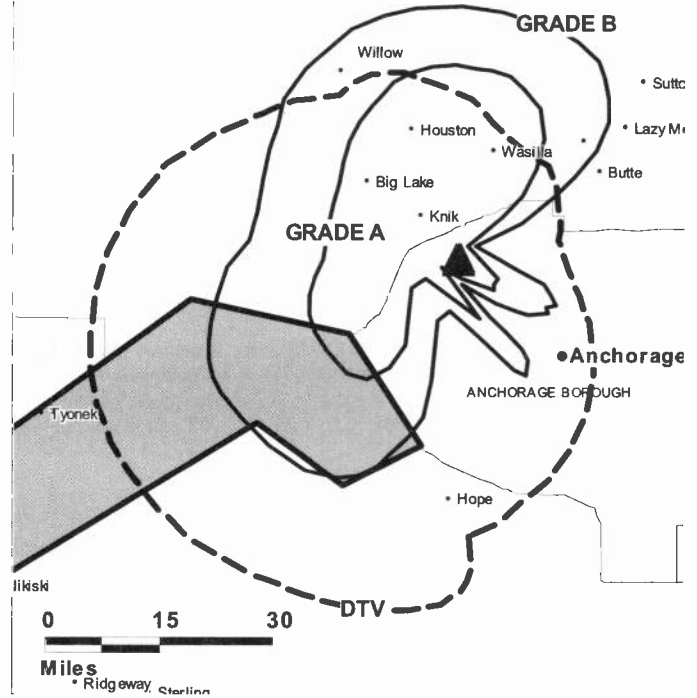
Andy Tierney, General Manager.

Paul Garber, Chief Engineer.

Kelsey Jut, Office Manager.

City of License: Anchorage. **Station DMA:** Anchorage, AK. **Rank:** 150.

KDMD-DT BPCDT-19991029AHM GRANTED: 4/9/2001



© 2008 Warren Communications News

Nielsen Data: Not available.

KIMO

Ch. 13

(Operates satellite KATN, Fairbanks)

Network Service: ABC.

Licensee: Smith Media License Holdings LLC, 1215 Cole St., St. Louis, MO 63106.

Studio: 2700 E. Tudor Rd., Anchorage, AK 99507.

Mailing Address: 2700 E. Tudor Rd., Anchorage, AK 99507.

Phone: 907-561-1313. **Fax:** 907-561-1377.

E-mail: sbradley@aksuperstation.com

Web Site: http://www.aksuperstation.com

Technical Facilities: Channel No. 13 (210-216 MHz). Authorized power: 316-kw visual, aural. Antenna: 781-ft above av. terrain, 774-ft. above ground, 889-ft. above sea level.

Latitude 61° 25' 22"
Longitude 149° 52' 20"

Transmitter: Mile 2.2, Point Mackenzie Rd., Matanuska-Susitna.

Note: Latitude and longitude coordinates shown are based on the North American Datum of 1927 (NAD 27) as currently required by the Mass Media Bureau of the FCC.

News Services: ABC NewsOne, CNN Newsource, AP.

Ownership: Smith Media License Holdings LLC (Group Owner).

Began Operation: October 31, 1967. Transfer of 80% of Sourdough Broadcasters Inc. from Harpel estate to Alaska-Hawaii Radio approved by FCC December 3, 1969, but sale was not consummated. Left air May 21, 1970. Resumed operation September 6, 1970. Sale to Alaska 13 Corp. approved by FCC May 28, 1971. Involuntary transfer of control to Cookerly Communications, Trustee approved by FCC March 22, 1993. Sale to Desert Communications V Inc. approved by FCC March 27, 1995, but not consummated. Sale to Smith Television License Holdings Inc. approved by FCC October 30, 1995. Sale to present owner by Smith Television License Holdings Inc. approved by FCC November 8, 2004.

Represented (sales): Continental Television Sales.

Represented (legal): Dow Lohnes PLLC.

Personnel:

Sean M. Bradley, Vice President & General Manager.

Chris Munroe, General Sales Manager.

Ty Hardt, News Director.

George Heacock, Chief Engineer.

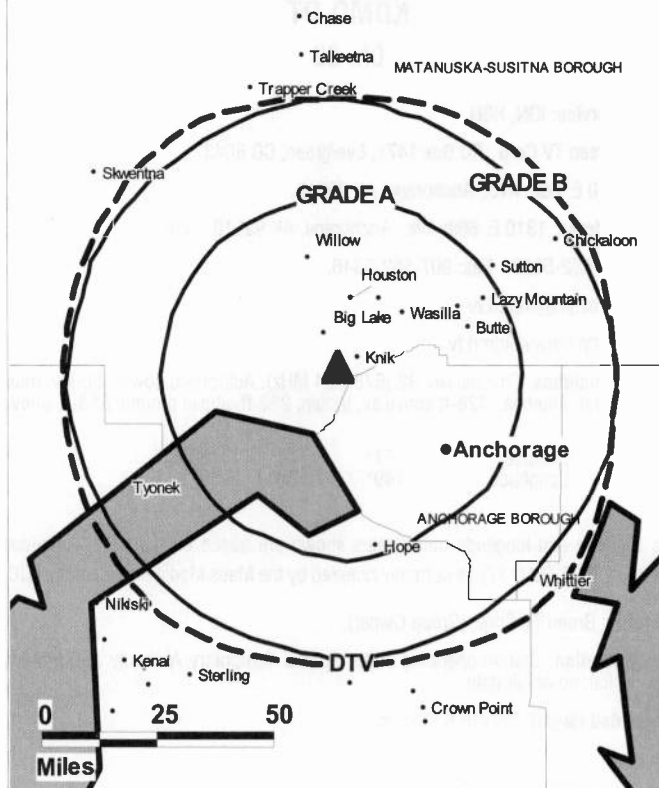
Linda Morris, Business Manager.

Terri Bradley, Programming Director.

Jim Filley, Marketing Director.

Nellie Redmon, On-Air Promotion Director.

KIMO BPCT-19950714KF GRANTED: 2/27/1996



© 2008 Warren Communications News

Cindy Boisvert, Production Manager.

Mary Hicks, Traffic Manager.

City of License: Anchorage. **Station DMA:** Anchorage, AK. **Rank:** 150.

Circulation © 2007 Nielsen. Coverage based on Nielsen study.

GrandTotal	Cable TV Households	Non-cable TV Households	Total TV Households
Estimated Station Totals *	90,560	51,670	142,230
Average Weekly Circulation (2007)	46,724	25,217	71,941
Average Daily Circulation (2007)			25,556

Station DMA Total	Cable TV Households	Non-cable TV Households	Total TV Households
Estimated Station Totals *	90,560	51,670	142,230
Average Weekly Circulation (2007)	46,724	25,217	71,941
Average Daily Circulation (2007)			25,556

*Estimated station totals are sums of the Nielsen TV and Cable TV household estimates for each county in which the station registers viewing of more than 5% as per the Nielsen Survey Methods.

KIMO-DT
Ch. 12

Network Service: ABC, CW.

Grantee: Smith Media License Holdings LLC, 1215 Cole St., St. Louis, MO 63106.

Studio: 2700 E. Tudor Rd., Anchorage, AK 99507.

Mailing Address: 2700 E. Tudor Rd., Anchorage, AK 99507.

Phone: 907-561-1313; 727-821-7900. **Fax:** 907-561-1377.

E-mail: sbradley@aksuperstation.com

Web Site: http://www.aksuperstation.com

Technical Facilities: Channel No. 12 (204-210 MHz). Authorized power: 41-kw visual, aural. Antenna: 787-ft above av. terrain, 774-ft. above ground, 890-ft. above sea level.

Latitude	61°	25'	22"
Longitude	149°	52'	20"

Note: Latitude and longitude coordinates shown are based on the North American Datum of 1927 (NAD 27) as currently required by the Mass Media Bureau of the FCC.

Ownership: Smith Media License Holdings LLC (Group Owner).

Began Operation: May 1, 2003.

Represented (legal): Dow Lohnes PLLC.

Represented (sales): Continental Television Sales.

Personnel:

Sean Bradley, Vice President & General Manager.

Chris Munroe, General Sales Manager.

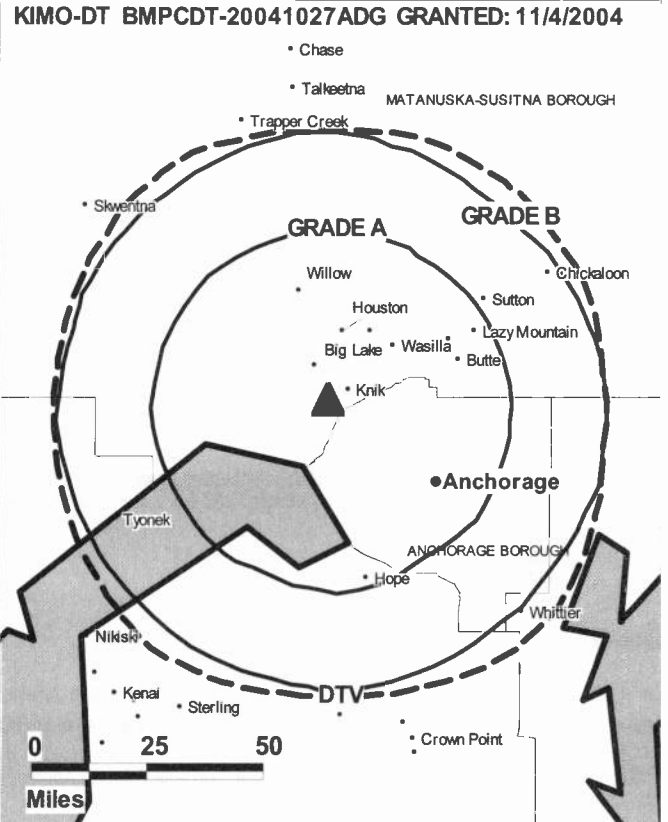
Ty Hardt, News Director.

George Heacock, Chief Engineer.

Linda Morris, Business Manager.

Terri Bradley, Programming Director.

Jim Filley, Marketing Director.



© 2008 Warren Communications News

Nellie Redmon, On-Air Promotions Manager.

Cindy Boisvert, Production Manager.

Corinne Slayman, Traffic Manager.

City of License: Anchorage. **Station DMA:** Anchorage, AK. **Rank:** 150.

Nielsen Data: Not available.

KTBY

Ch. 4

Network Service: FOX.

Licensee: Piedmont Television of Anchorage License LLC, 7621 Little Ave, Ste 506, Charlotte, NC 28226.

Studio: 440 E. Benson Blvd., Anchorage, AK 99503.

Mailing Address: 440 E. Benson Blvd., Anchorage, AK 99503.

Phone: 907-274-0404. **Fax:** 907-264-5180.

E-mail: jglaser@ktbytv.com

Web Site: http://www.ktbytv.com

Technical Facilities: Channel No. 4 (66-72 MHz). Authorized power: 42.5-kw visual, 8.5-kw aural. Antenna: 180-ft above av. terrain, 263-ft. above ground, 359-ft. above sea level.

Latitude 61° 13' 11"
Longitude 149° 53' 24"

Transmitter: 300 W. 3rd Ave., Anchorage.

Note: Latitude and longitude coordinates shown are based on the North American Datum of 1927 (NAD 27) as currently required by the Mass Media Bureau of the FCC.

Satellite Earth Stations: Transmitter RCA; M/A-Com, 3-meter C-band; Andrews, 7.5-meter C-band; Agile Omni receivers.

Ownership: Piedmont Television Holdings LLC (Group Owner).

Began Operation: December 2, 1983. Sale to Coastal Television Broadcasting Co. LLC (William A. Fielder III) pending. Sale to Alaska Broadcasting Co. Inc. (Media News Group Inc., 95%; Hiebert Family Enterprises LP, 5%) dismissed at licensee's request December 21, 2004.

Represented (sales): Tacher Company Inc.

Represented (sales): Millennium Sales & Marketing.

Represented (legal): Fletcher, Heald & Hildreth PLC.

Personnel:

Jeff Glaser, General Manager & National Sales Manager.

B.G. Randlett, Chief Engineer.

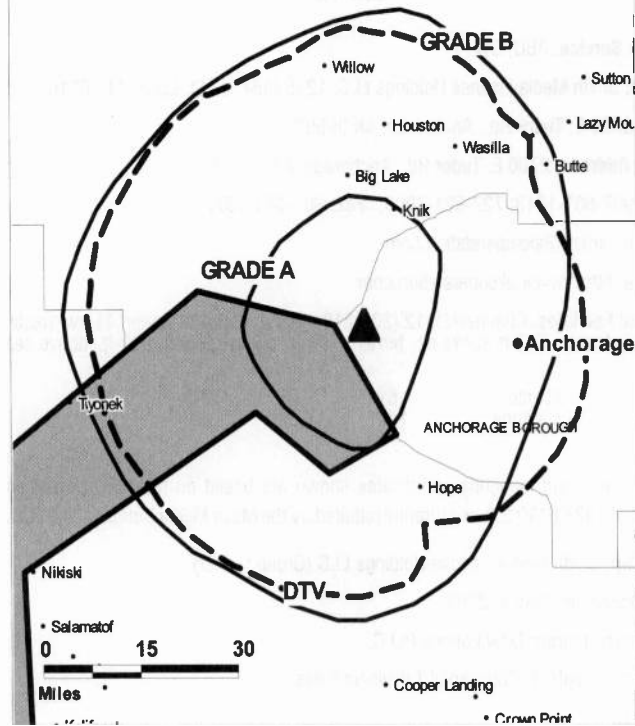
Tiffany Price, Program Coordinator.

Bryan Larson, Promotion Director.

Sha Martin, Traffic Manager.

City of License: Anchorage. **Station DMA:** Anchorage, AK. **Rank:** 150.

KTBY BPCT-19860410KH GRANTED: 6/10/1986



© 2008 Warren Communications News

Circulation © 2007 Nielsen. Coverage based on Nielsen study.

GrandTotal	Cable TV Households	Non-cable TV Households	Total TV Households
Estimated Station Totals *	107,380	51,670	159,050
Average Weekly Circulation (2007)	48,813	18,622	67,435
Average Daily Circulation (2007)			21,697
Station DMA Total	Cable TV Households	Non-cable TV Households	Total TV Households
Estimated Station Totals *	90,560	51,670	142,230
Average Weekly Circulation (2007)	41,866	18,622	60,488
Average Daily Circulation (2007)			20,267
Other DMA Total	Cable TV Households	Non-cable TV Households	Total TV Households
Estimated Station Totals *	16,820	0	16,820
Average Weekly Circulation (2007)	6,947	0	6,947
Average Daily Circulation (2007)			1,430

*Estimated station totals are sums of the Nielsen TV and Cable TV household estimates for each county in which the station registers viewing of more than 5% as per the Nielsen Survey Methods.

KTBY-DT
Ch. 20

Network Service: FOX.

Grantee: Piedmont Television of Anchorage License LLC, 7621 Little Ave, Ste 506, Charlotte, NC 28226.

Studio: 440 E. Benson Blvd., Anchorage, AK 99503.

Mailing Address: 440 E Benson Blvd., Anchorage, AK 99503.

Phone: 907-274-0404. **Fax:** 907-264-5180.

E-mail: jglaser@ktbytv.com

Web Site: http://www.ktbytv.com

Technical Facilities: Channel No. 20 (506-512 MHz). Authorized power: 234.4-kw max. visual, aural. Antenna: 180-ft above av. terrain, 262-ft. above ground, 354-ft. above sea level.

Latitude	61°	13'	11"
Longitude	149°	53'	24"

Note: Latitude and longitude coordinates shown are based on the North American Datum of 1927 (NAD 27) as currently required by the Mass Media Bureau of the FCC.

Ownership: Piedmont Television Holdings LLC (Group Owner).

Began Operation: Station operating under Special Temporary Authority at 234.4-kw max visual; no on-air date.

Represented (sales): Tacher Company Inc.

Represented (legal): Fletcher, Heald & Hildreth PLC.

Represented (sales): Millennium Sales & Marketing.

Personnel:

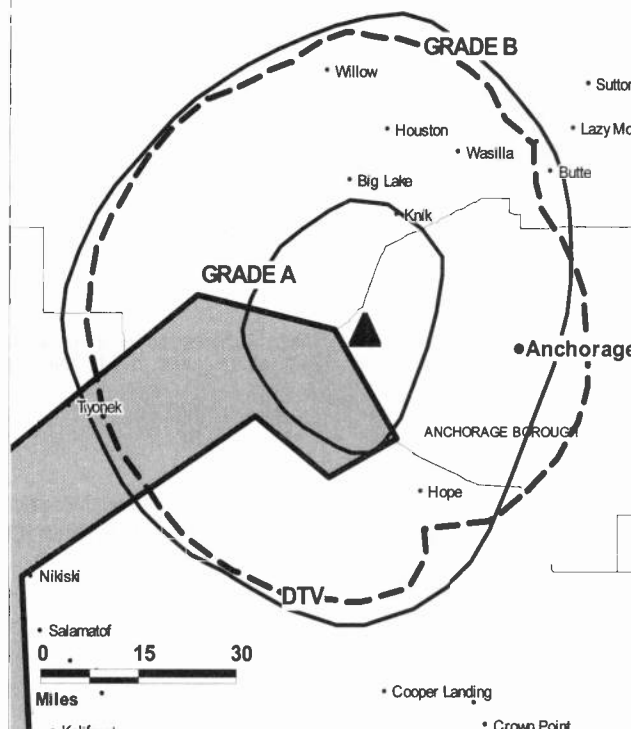
Jeff Glaser, General Manager & National Sales Manager.

B.G. Randlett, Chief Engineer.

Tiffany Price, Program Coordinator.

Bryan Larson, Promotion Director.

KTBY-DT BMAPCDT-20060214AAK GRANTED: 5/18/2006



© 2008 Warren Communications News

Sha Martin, Traffic Manager.

City of License: Anchorage. **Station DMA:** Anchorage, AK. **Rank:** 150.

Nielsen Data: Not available.

KTUU-DT
Ch. 10

Network Service: NBC.

Licensee: Channel 2 Broadcasting Co., PO Box 102880, 701 E. Tudor Rd, Suite 220, Anchorage, AK 99510.

Studio: 701 E. Tudor Rd., Suite 220, Anchorage, AK 99503.

Mailing Address: 701 E. Tudor Rd., Suite 220, Anchorage, AK 99503-7488.

Phone: 907-762-9202; 907-762-9568. **Fax:** 907-561-0882.

E-mail: nancy@ktuu.com

Web Site: http://www.ktuu.com

Technical Facilities: Channel No. 10 (192-198 MHz). Authorized power: 21-kw visual, aural. Antenna: 787-ft above av. terrain, 774-ft. above ground, 890-ft. above sea level.

Latitude	61°	25'	22"
Longitude	149°	52'	20"

Note: Latitude and longitude coordinates shown are based on the North American Datum of 1927 (NAD 27) as currently required by the Mass Media Bureau of the FCC.

Ownership: Channel 2 Broadcasting Co. (Group Owner).

Began Operation: September 1, 2005.

Represented (sales): Blair Television.

Personnel:

Greg Zaser, President.

Al Bramstedt Jr., General Manager.

Trent McNelly, Operations Manager.

Andrew MacLeod, General Sales Manager.

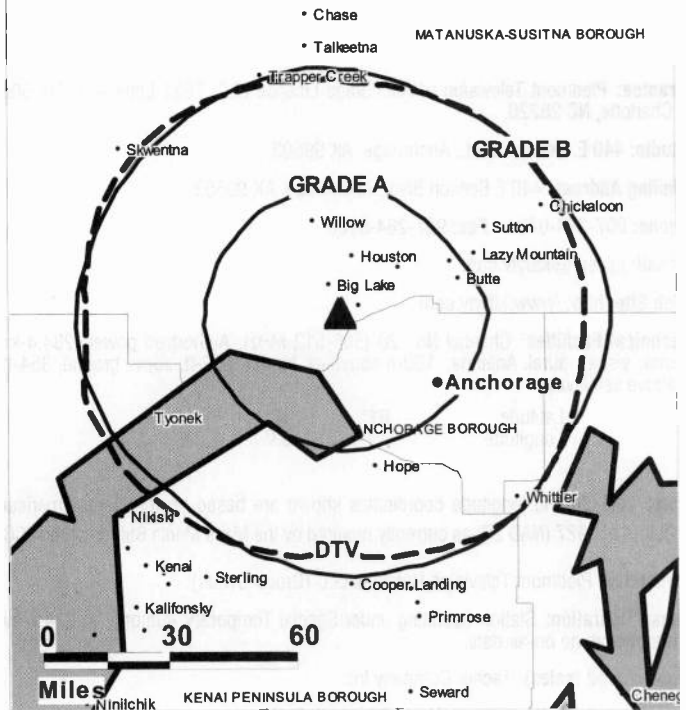
Nancy Johnson, National Sales Manager, Promotions & Marketing Director.

John Tracy, News Manager.

Leland Verschueren, Chief Engineer.

Vickie Doherty, Program Manager.

KTUU-DT BMPCDT-20041025ACS GRANTED: 11/1/2004



Tom Coomer, Production Manager.

Nellie Elmore, Traffic Manager.

Dianna Rowedder, Media Director.

City of License: Anchorage. **Station DMA:** Anchorage, AK. **Rank:** 150.

Nielsen Data: Not available.

KTUU-TV

Ch. 2

Network Service: NBC.

Licensee: Channel 2 Broadcasting Co., PO Box 102880, 701 E. Tudor Rd, Suite 220, Anchorage, AL 99510.

Studio: 701 E. Tudor Rd., Suite 220, Anchorage, AK 99503-7488.

Mailing Address: 701 E. Tudor Rd., Suite 220, Anchorage, AK 99503-7488.

Phone: 907-762-9202. **Fax:** 907-551-0882.

E-mail: nancy@ktuu.com

Web Site: http://www.ktuu.com/

Technical Facilities: Channel No. 2 (54-60 MHz). Authorized power: 100-kw visual, 10-kw aural. Antenna: 720-ft above av. terrain, 719-ft. above ground, 834-ft. above sea level.

Latitude 61° 25' 22"
Longitude 149° 52' 20"

Transmitter: Mile 3, Point Mackenzie Rd., Matanuska-Susitna Borough.

Note: Latitude and longitude coordinates shown are based on the North American Datum of 1927 (NAD 27) as currently required by the Mass Media Bureau of the FCC.

Multichannel TV Sound: Stereo only.

Satellite Earth Stations: Transmitter Larcus; Harris, 6.1-meter Ku-band; Harris, 6.1-meter C-band; Harris, 8.1-meter Ku-band; Standard Communications, Harris receivers.

News Services: AP, NBC News Channel, CNN Newsource.

Ownership: Channel 2 Broadcasting Co. (Group Owner).

Began Operation: October 16, 1953. Sale to present owner by Alvin O. Bramstedt, et al., approved by FCC March 6, 1931. Sale by Lathrop Co., Richard R. Rollins, et al., approved by FCC March 16, 1960 (Television Digest, Vol. 16:8, 12). Previous sale of control by Richard R. Rollins approved by FCC December 29, 1954 (Vol. 10:47; 11:1).

Represented (sales): Blair Television.

Represented (legal): Pillsbury Winthrop Shaw Pittman LLP.

Personnel:

Greg Zaser, President.

Al Bramstedt Jr., General Manager.

Trent McNelly, Operations Manager.

Andrew MacLeod, General Sales Manager.

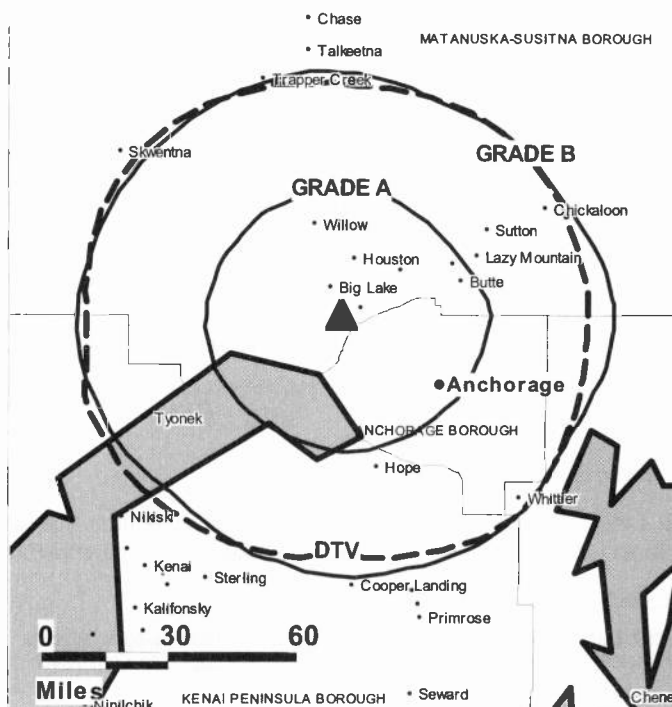
Nancy Johnson, National Sales Manager, Marketing & Promotion Director.

John Tracy, News Director.

Leland R. Verschueren, Chief Engineer.

Vickie Doherty, Program Manager.

KTUU-TV BPCT-19850411KH GRANTED: 5/9/1985



© 2008 Warren Communications News

Tom Coomer, Production Manager.

Nellie Elmore, Traffic Manager.

Dianna Rowedder, Media Director.

City of License: Anchorage. **Station DMA:** Anchorage, AK. **Rank:** 150.

Circulation © 2007 Nielsen. Coverage based on Nielsen study.

GrandTotal	Cable TV Households	Non-cable TV Households	Total TV Households
Estimated Station Totals *	90,560	51,670	142,230
Average Weekly Circulation (2007)	68,945	34,589	103,534
Average Daily Circulation (2007)			60,750

Station DMA Total	Cable TV Households	Non-cable TV Households	Total TV Households
Estimated Station Totals *	90,560	51,670	142,230
Average Weekly Circulation (2007)	68,945	34,589	103,534
Average Daily Circulation (2007)			60,750

*Estimated station totals are sums of the Nielsen TV and Cable TV household estimates for each county in which the station registers viewing of more than 5% as per the Nielsen Survey Methods.

KTVA
Ch. 11

Network Service: CBS.

Licensee: Media News Group Inc., 1560 Broadway, Suite 2075, Denver, CO 80202.

Studio: 440 E. Benson Blvd., Anchorage, AK 99503.

Mailing Address: 440 E. Benson Blvd., Anchorage, AK 99503.

Phone: 907-273-3192; 907-562-3456. **Fax:** 907-273-3189.

E-mail: jbever@ktva.com

Web Site: http://www.ktva.com

Technical Facilities: Channel No. 11 (198-204 MHz). Authorized power: 50.7-kw visual, 5.07-kw aural. Antenna: 300-ft above av. terrain, 391-ft. above ground, 487-ft. above sea level.

Latitude 61° 11' 33"
Longitude 149° 54' 01"

Transmitter: 1007 W. 32nd Ave.

Note: Latitude and longitude coordinates shown are based on the North American Datum of 1927 (NAD 27) as currently required by the Mass Media Bureau of the FCC.

Multichannel TV Sound: Stereo only.

Satellite Earth Stations: Transmitter NEC; Andrew, 5.6-meter Ku-band; Antenna Technology, 7-meter C-band; Harris, 11-meter C-band; Standard Communications, Scientific-Atlanta receivers.

AM Affiliate: KBYR, 10-kw, 700 kHz.

FM Affiliate: KNIK-FM, 50-kw, 105.3 mHz (No. 287), 255-ft.

News Services: AP, CBS Newspath.

Ownership: Media News Group Inc. (Group Owner).

Began Operation: December 11, 1953. Sale to present owner by Northern Television Inc. approved by FCC May 11, 2000.

Represented (sales): Millennium Sales & Marketing.

Represented (legal): Wilkinson Barker Knauer LLP.

Represented (engineering): Jules Cohen & Associates PC.

Personnel:

Jerry Bever, General Manager.

Laurie Austin Bruce, General Sales Manager.

Jennifer Schrage, Local Sales Manager.

Monica Marcott, National Sales Manager.

Tom Lambert, Chief Engineer.

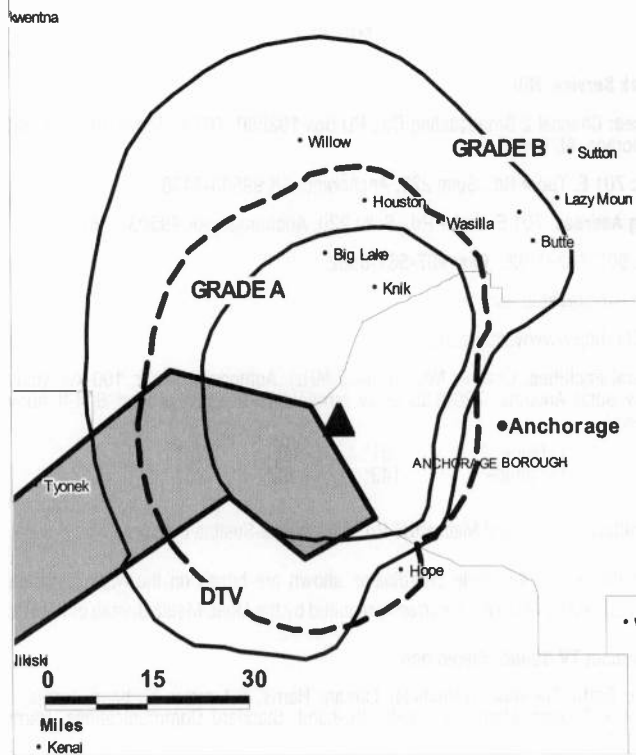
Rebecca Tovsen, Accounting Manager.

Sid Trehune, Program Director.

Ron Blair, Promotion Director.

Jeff Turner, Production Manager.

KTVA BPCT-20010426AAO GRANTED: 3/6/2002



© 2008 Warren Communications News

Monica Bouvier, Traffic Manager.

City of License: Anchorage. **Station DMA:** Anchorage, AK. **Rank:** 150.

Circulation © 2007 Nielsen. Coverage based on Nielsen study.

GrandTotal	Cable TV Households	Non-cable TV Households	Total TV Households
Estimated Station Totals *	107,380	70,760	178,140
Average Weekly Circulation (2007)	56,923	30,395	87,318
Average Daily Circulation (2007)			38,389
Station DMA Total	Cable TV Households	Non-cable TV Households	Total TV Households
Estimated Station Totals *	90,560	51,670	142,230
Average Weekly Circulation (2007)	56,032	29,345	85,377
Average Daily Circulation (2007)			37,876
Other DMA Total	Cable TV Households	Non-cable TV Households	Total TV Households
Estimated Station Totals *	16,820	19,090	35,910
Average Weekly Circulation (2007)	891	1,050	1,941
Average Daily Circulation (2007)			513

*Estimated station totals are sums of the Nielsen TV and Cable TV household estimates for each county in which the station registers viewing of more than 5% as per the Nielsen Survey Methods.

KTVA-DT
Ch. 28

Network Service: CBS.

Licensee: Media News Group Inc., 1560 Broadway, Suite 2075, Denver, CO 80202.

Studio: 440 E. Benson Blvd., Anchorage, AK 99503.

Mailing Address: 440 E. Benson Blvd., Anchorage, AK 99503.

Phone: 907-273-3192; 907-562-3456. **Fax:** 907-273-3189.

E-mail: jbever@ktva.com

Web Site: http://www.ktva.com

Technical Facilities: Channel No. 28 (554-560 MHz). Authorized power: 28.9-kw max. visual, aural. Antenna: 199-ft above av. terrain, 332-ft. above ground, 428-ft. above sea level.

Latitude	61°	11'	33"
Longitude	149°	54'	01.1"

Transmitter: 1007 W. 32nd Ave.

Note: Latitude and longitude coordinates shown are based on the North American Datum of 1927 (NAD 27) as currently required by the Mass Media Bureau of the FCC.

Ownership: Media News Group Inc. (Group Owner).

Began Operation: May 1, 2003.

Represented (sales): Millennium Sales & Marketing.

Represented (engineering): Hammett & Edison Inc.

Personnel:

Jerry Bever, General Manager.

Laurie Austin Bruce, General Sales Manager.

Jennifer Schrage, Local Sales Manager.

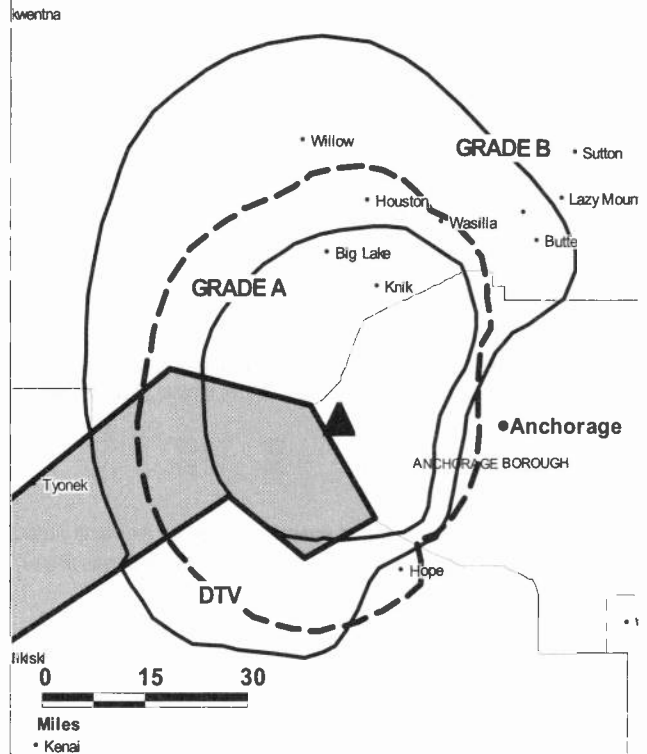
Monica Marcott, National Sales Manager.

Tom Lambert, Chief Engineer.

Rebecca Tovsen, Accounting Manager.

Sid Trehune, Program Director.

KTVA-DT BMPCDT-20060626AAJ GRANTED: 7/7/2006



© 2008 Warren Communications News

Ron Blair, Promotion Director.

Jeff Turner, Production Manager.

Monica Bouvier, Traffic Manager.

City of License: Anchorage. **Station DMA:** Anchorage, AK. **Rank:** 150.

Nielsen Data: Not available.

KYES-DT

Ch. 6

Network Service: MNT.

Grantee: Fireweed Communications Corp., 3700 Woodland Dr., Suite 800, Anchorage, AK 99517.

Studio: 3700 Woodland Dr., Suite 800, Anchorage, AK 99517.

Mailing Address: 3700 Woodland Dr, Ste 800, Anchorage, AK 99517.

Phone: 907-248-5937. **Fax:** 907-339-3889.

E-mail: jeremyl@kyes.com

Web Site: http://www.kyes.com

Technical Facilities: Channel No. 6 (82-88 MHz). Authorized power: 45-kw visual, aural. Antenna: 909-ft above av. terrain, 120-ft. above ground, 2016-ft. above sea level.

Latitude	61°	20'	10.60"
Longitude	149°	30'	46.80"

Note: Latitude and longitude coordinates shown are based on the North American Datum of 1927 (NAD 27) as currently required by the Mass Media Bureau of the FCC.

Ownership: Fireweed Communications LLC (Group Owner).

Began Operation: Station operating; no on-air date

Personnel:

Jeremy Lansman, President & Chief Engineer.

Carol Schatz, Vice President & General Manager.

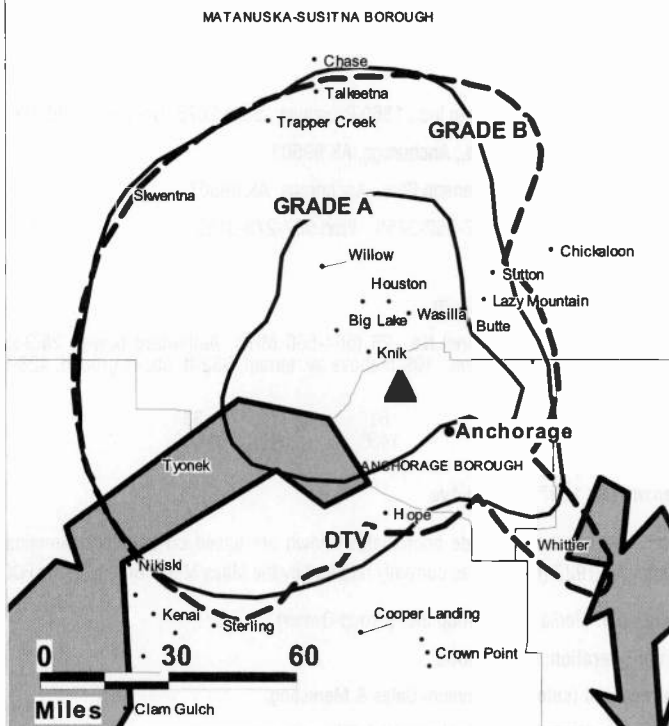
Roy Nederbrock, Operations & Production Manager.

Lori Erickson, General Sales Manager.

Karen Markham, Promotions Manager.

Amy Simonson, Traffic Manager.

KYES-DT B MPCDT-20030807AAE GRANTED: 8/4/2004



City of License: Anchorage. **Station DMA:** Anchorage, AK. **Rank:** 150.

Nielsen Data: Not available.

KYES-TV
(formerly KYES)

Ch. 5

Network Service: MNT.

Licensee: Fireweed Communications Corp., 3700 Woodland Dr., Suite 800, Anchorage, AK 99517.

Studio: 3700 Woodland Dr., Suite 800, Anchorage, AK 99517.

Mailing Address: 3700 Woodland Dr, Ste 800, Anchorage, AK 99517.

Phone: 907-248-5937. **Fax:** 907-339-3889.

E-mail: jeremyl@kyes.com

Web Site: http://www.kyes.com

Technical Facilities: Channel No. 5 (76-82 MHz). Authorized power: 100-kw visual, 5-kw aural. Antenna: 820-ft above av. terrain, 59-ft. above ground, 1800-ft. above sea level.

Latitude	61°	20'	10"
Longitude	149°	30'	47"

Transmitter: 1.6-mi. WNW of Eagle River off Skyline Dr.

Note: Latitude and longitude coordinates shown are based on the North American Datum of 1927 (NAD 27) as currently required by the Mass Media Bureau of the FCC.

Multichannel TV Sound: Stereo and separate audio program.

News Service: CNN Newsource.

Ownership: Fireweed Communications LLC (Group Owner).

Began Operation: January 21, 1990.

Represented (legal): Michael Couzens.

Personnel:

Jeremy Lansman, President & Chief Engineer.

Carol Schatz, Vice President & General Manager.

Roy Nederbrock, Operations & Production Manager.

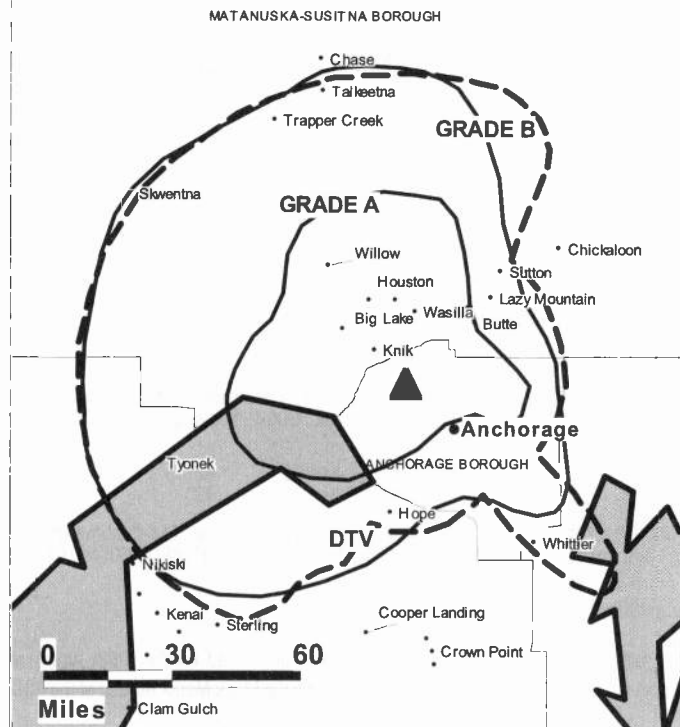
Lori Erickson, General Sales Manager.

Karen Markham, Promotions Manager.

Amy Simonson, Traffic Manager.

City of License: Anchorage. **Station DMA:** Anchorage, AK. **Rank:** 150.

KYES BPCT-20000907AAD GRANTED: 10/5/2000



© 2008 Warren Communications News

Circulation © 2007 Nielsen. Coverage based on Nielsen study.

GrandTotal	Cable TV Households	Non-cable TV Households	Total TV Households
Estimated Station Totals *	107,380	51,670	159,050
Average Weekly Circulation (2007)	24,255	14,411	38,666
Average Daily Circulation (2007)			12,607
Station DMA Total	Cable TV Households	Non-cable TV Households	Total TV Households
Estimated Station Totals *	90,560	51,670	142,230
Average Weekly Circulation (2007)	20,992	14,411	35,403
Average Daily Circulation (2007)			11,985
Other DMA Total	Cable TV Households	Non-cable TV Households	Total TV Households
Estimated Station Totals *	16,820	0	16,820
Average Weekly Circulation (2007)	3,263	0	3,263
Average Daily Circulation (2007)			622

*Estimated station totals are sums of the Nielsen TV and Cable TV household estimates for each county in which the station registers viewing of more than 5% as per the Nielsen Survey Methods.

KATN
Ch. 2
(Satellite of KIMO, Anchorage)

Network Service: ABC.

Licensee: Smith Media License Holdings LLC, 1215 Cole St., St. Louis, MO 63106.

Studio: 516 2nd Ave., Suite 400, Fairbanks, AK 99701.

Mailing Address: 516 2nd Ave., Suite 400, Fairbanks, AK 99701.

Phone: 907-452-2125. **Fax:** 907-561-1377.

E-mail: sbradley@aksuperstation.com

Web Site: http://www.aksuperstation.com

Technical Facilities: Channel No. 2 (54-60 MHz). Authorized power: 28.2-kw visual, 5.5-kw aural. Antenna: 45-ft above av. terrain, 200-ft. above ground, 640-ft. above sea level.

Latitude 64° 50' 42"
 Longitude 147° 42' 42"

Holds CP for change to 26.7-kw visual, 715-ft above av. terrain, 144-ft. above ground, 1512-ft. above sea level; lat. 64° 55' 20", long. 147° 42' 49", BPCT-20051101AAZ.

Transmitter: 516 2nd Ave.

Note: Latitude and longitude coordinates shown are based on the North American Datum of 1927 (NAD 27) as currently required by the Mass Media Bureau of the FCC.

Satellite Earth Stations: Anixter-Mark, 5-meter; Harris, 9-meter; Microdyne, Harris receivers.

News Service: AP.

Ownership: Smith Media License Holdings LLC (Group Owner).

Began Operation: March 1, 1955. Sale to Alaska Broadcasting Network Inc. by Channel 2 Broadcasting approved by FCC June 8, 1984. Involuntary transfer of control to Cookerly Communications, Trustee approved by FCC March 22, 1993. Sale to Desert Communications V Inc. granted but not consummated. Sale to Smith Television License Holdings Inc. by Alaska Broadcasting Network Inc. approved by FCC October 30, 1995. Sale to present owner by Smith Television License Holdings Inc. approved by FCC November 8, 2004.

Represented (legal): Dow Lohnes PLLC.

Represented (sales): Continental Television Sales.

Personnel:

Sean Bradley, General Manager.

Kip Harmon, Station Manager & Local Sales Manager.

Chris Munroe, General Sales Manager.

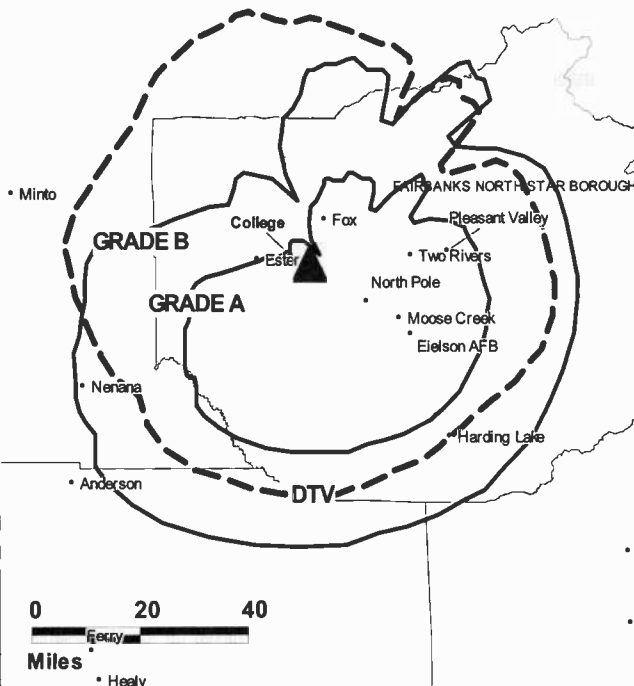
Ty Hardt, News Director.

George Heacock, Chief Engineer.

Linda Morris, Business Manager.

Terri Bradley, Program Director.

KATN BPCT-20051101AAZ GRANTED: 1/30/2007



© 2008 Warren Communications News

Jim Filley, Marketing Director.

Nellie Redmon, Promotion Director.

Cindy Boisvert, Production Manager.

Gerilynne Buonovore, Traffic Manager.

City of License: Fairbanks. **Station DMA:** Fairbanks, AK. **Rank:** 203.

Circulation © 2007 Nielsen. Coverage based on Nielsen study.

Grand Total	Cable TV Households	Non-cable TV Households	Total TV Households
Estimated Station Totals *	14,150	19,090	33,240
Average Weekly Circulation (2007)	7,740	8,514	16,254
Average Daily Circulation (2007)			6,183

Station DMA Total	Cable TV Households	Non-cable TV Households	Total TV Households
Estimated Station Totals *	14,150	19,090	33,240
Average Weekly Circulation (2007)	7,740	8,514	16,254
Average Daily Circulation (2007)			6,183

*Estimated station totals are sums of the Nielsen TV and Cable TV household estimates for each county in which the station registers viewing of more than 5% as per the Nielsen Survey Methods.

KATN-DT
Ch. 18

Network Service: CW, ABC.

Grantee: Smith Media License Holdings LLC, 1215 Cole St, St. Louis, MO 63106.

Studio: 516 2nd Ave, Ste 400, Fairbanks, AK 99701.

Mailing Address: 516 2nd Ave, Ste 400, Fairbanks, AK 99701.

Phone: 907-452-2125; 727-821-7900. **Fax:** 907-561-1377.

E-mail: sbradley@aksuperstation.com

Web Site: http://www.aksuperstation.com

Technical Facilities: Channel No. 18 (494-500 MHz). Authorized power: 16-kw max. visual, aural. Antenna: 755-ft above av. terrain, 184-ft. above ground, 1552-ft. above sea level.

Latitude	64°	55'	20"
Longitude	147°	42'	49"

Note: Latitude and longitude coordinates shown are based on the North American Datum of 1927 (NAD 27) as currently required by the Mass Media Bureau of the FCC.

Ownership: Smith Media License Holdings LLC (Group Owner).

Began Operation: g 0, Spri.

Represented (legal): Dow Lohnes PLLC.

Represented (sales): Continental Television Sales.

Personnel:

Sean Bradley, General Manager.

Kip Harmon, Station Manager & Local Sales Manager.

Chris Munroe, General Sales Manager.

Ty Hardt, News Director.

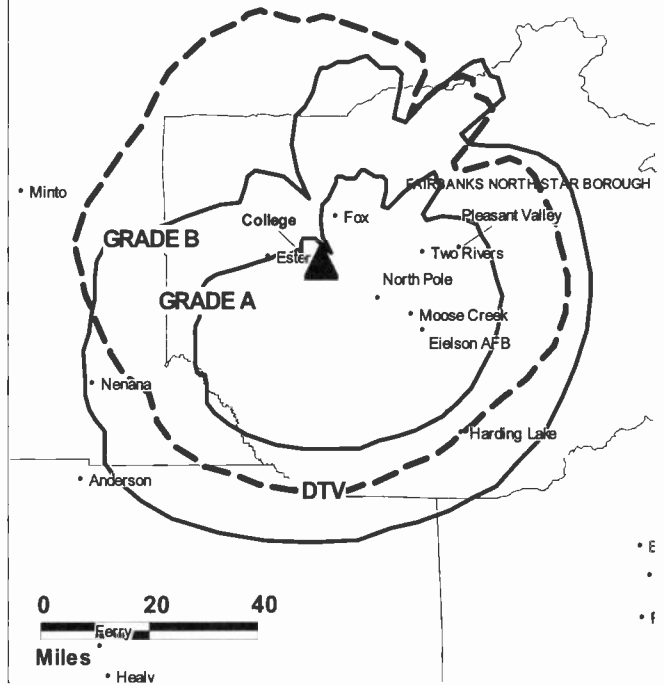
George Heacock, Chief Engineer.

Linda Morris, Business Manager.

Terri Bradley, Program Director.

Jim Filley, Marketing Manager.

KATN-DT BMPCDT-20070222AAL GRANTED: 3/26/2007



© 2008 Warren Communications News

Nellie Redmon, Promotions Director.

Cindy Boisvert, Production Manager.

Corinne Slaysman, Traffic Manager.

City of License: Fairbanks. **Station DMA:** Fairbanks, AK. **Rank:** 203.

Nielsen Data: Not available.

KFXF
Ch. 7

Network Service: FOX.

Licensee: Tanana Valley Television Co., 3650 Braddock St., Suite 2, Fairbanks, AK 99701.

Studio: 3650 Braddock St., Fairbanks, AK 99701.

Mailing Address: 3650 Braddock St., Suite 2, Fairbanks, AK 99701.

Phone: 907-452-3697. **Fax:** 907-456-3428.

E-mail: jp@tvtv.com

Web Site: http://www.tvtv.com

Technical Facilities: Channel No. 7 (174-180 MHz). Authorized power: 40-kw visual, aural. Antenna: 879-ft above av. terrain, 299-ft. above ground, 1680-ft. above sea level.

Latitude 64° 55' 20"
Longitude 147° 42' 55"

Transmitter: 2-mi. NNW of Farmers Loop & Skyline Dr. intersection.

Note: Latitude and longitude coordinates shown are based on the North American Datum of 1927 (NAD 27) as currently required by the Mass Media Bureau of the FCC.

Ownership: Tanana Valley Television Co. (Group Owner).

Began Operation: February 27, 1995.

Personnel:

J. P. Hoff, General Manager & General Sales Manager.

Sharice Walker, News Director.

Dave Sala, Chief Engineer.

Chris Fry, Program & Promotion Director.

Trent Heineken, Traffic Manager.

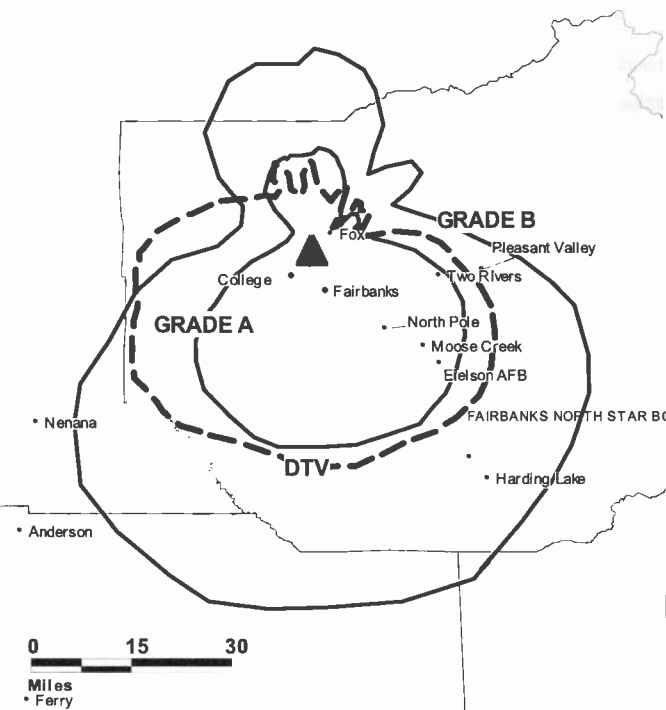
City of License: Fairbanks. **Station DMA:** Fairbanks, AK. **Rank:** 203.



FULLY SEARCHABLE • CONTINUOUSLY UPDATED • DISCOUNT RATES FOR PRINT PURCHASERS

For more information call 800-771-9202 or visit www.warren-news.com

KFXF BPCT-990726LC GRANTED: 3/3/2000



© 2008 Warren Communications News

Circulation © 2007 Nielsen. Coverage based on Nielsen study.

GrandTotal	Cable TV Households	Non-cable TV Households	Total TV Households
Estimated Station Totals *	14,150	19,090	33,240
Average Weekly Circulation (2007)	8,221	8,934	17,155
Average Daily Circulation (2007)			6,183
Station DMA Total	Cable TV Households	Non-cable TV Households	Total TV Households
Estimated Station Totals *	14,150	19,090	33,240
Average Weekly Circulation (2007)	8,221	8,934	17,155
Average Daily Circulation (2007)			6,183

*Estimated station totals are sums of the Nielsen TV and Cable TV household estimates for each county in which the station registers viewing of more than 5% as per the Nielsen Survey Methods.

KFXF-DT

Ch. 22

Network Service: FOX.

Grantee: Tanana Valley Television Co., 3650 Braddock St., Suite 2, Fairbanks, AK 99701.

Studio: 3650 Braddock St., Fairbanks, AK 99701.

Mailing Address: 3650 Braddock St., Suite 2, Fairbanks, AK 99701.

Phone: 907-452-3697. **Fax:** 907-456-3428.

E-mail: jp@tvtv.com

Web Site: http://www.tvtv.com

Technical Facilities: Channel No. 22 (518-524 MHz). Authorized power: 1-kw max. visual, aural. Antenna: 702-ft above av. terrain, 120-ft. above ground, 1501-ft. above sea level.

Latitude	64°	55'	20"
Longitude	147°	42'	55"

Note: Latitude and longitude coordinates shown are based on the North American Datum of 1927 (NAD 27) as currently required by the Mass Media Bureau of the FCC.

Ownership: Tanana Valley Television Co. (Group Owner).

Began Operation: May 1, 2003.

Personnel:

J.P. Hoff, General Manager & General Sales Manager.

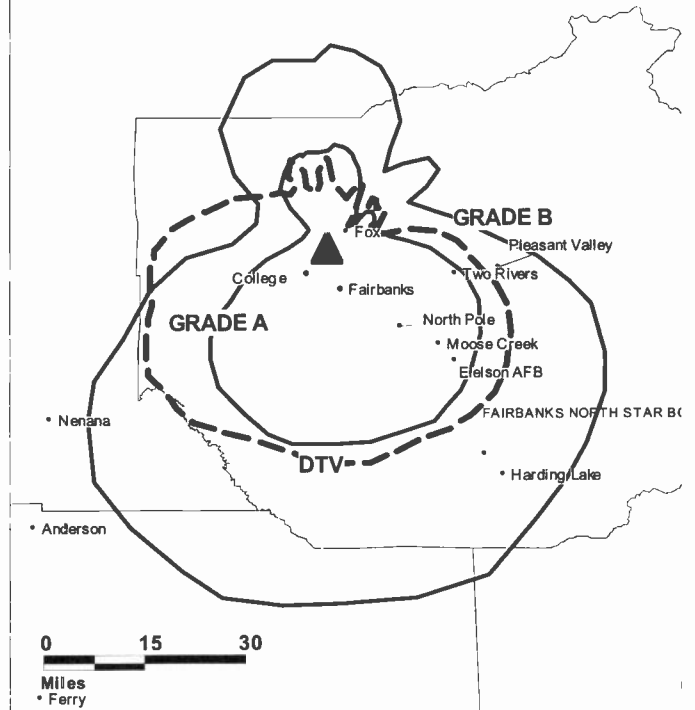
Sharice Walker, News Director.

Dave Sala, Chief Engineer.

Chris Fry, Program & Promotion Director.

Trent Heineken, Traffic Manager.

KFXF-DT BPCDT-19991012ABC GRANTED: 11/17/2000



© 2008 Warren Communications News

City of License: Fairbanks. **Station DMA:** Fairbanks, AK. **Rank:** 203.

Nielsen Data: Not available.

KTVF
Ch. 11

Network Service: NBC.

Licensee: Ackerley Broadcasting Operations LLC, 2625 S Memorial Dr, Ste A, Tulsa, OK 74129.

Studio: 3528 International Way, Fairbanks, AK 99701.

Mailing Address: 3528 International Way, Fairbanks, AK 99701.

Phone: 907-458-1800; 907-452-5121. **Fax:** 907-458-1831.

Web Site: <http://www.webcenter11.com>

Technical Facilities: Channel No. 11 (198-204 MHz). Authorized power: 50-kw visual, 5.5-kw aural. Antenna: 49-ft above av. terrain, 151-ft. above ground, 587-ft. above sea level.

Latitude	64°	50'	35.7"
Longitude	147°	42'	47.6"

Transmitter: 3rd & Lacey Sts., Fairbanks.

Note: Latitude and longitude coordinates shown are based on the North American Datum of 1927 (NAD 27) as currently required by the Mass Media Bureau of the FCC.

Satellite Earth Stations: Transmitter Harris; Harris, 5-meter C-band; Harris, 6.1-meter C-band; Harris, 11-meter C-band; Microdyne, Harris receivers.

News Service: AP.

Ownership: Clear Channel Communications Inc. (Group Owner).

Began Operation: February 3, 1955. Left air August 14, 1967 due to flood. Resumed operation December 9, 1967. Sale to The Ackerley Group from Northern Television Inc. approved by FCC June 23, 1999. In stock swap, Clear Channel Broadcasting Inc. acquired The Ackerley Group. FCC approved deal May 29, 2002. Sale to Newport Television LLC (Providence Equity Partners) pends.

Represented (sales): Blair Television.

Represented (legal): Wiley Rein.

Personnel:

Robert Gottstein, Chairman.

Bill Wright, President & General Manager.

Richard Port, Traffic Manager.

Pam Clark, Promotion & Production Manager.

Dee Dee Caciari, General & Local Sales Manager.

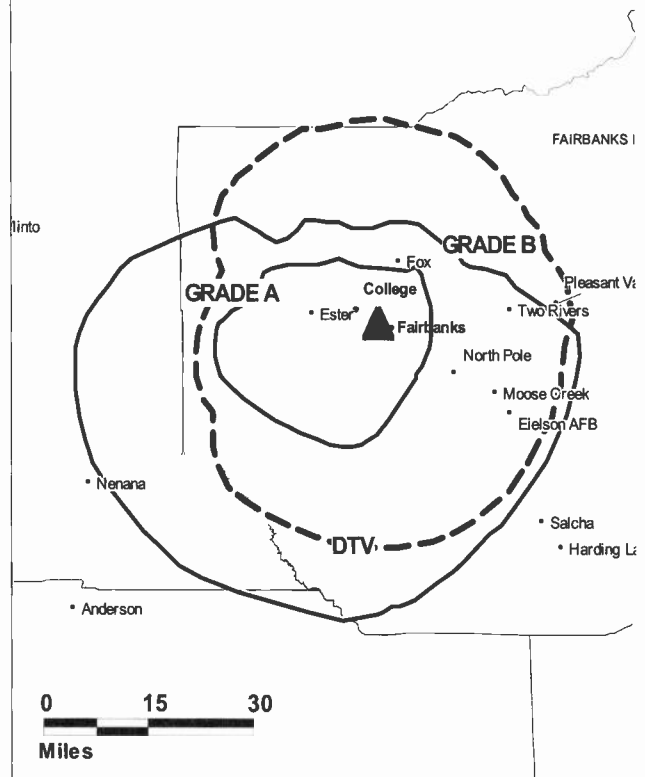
Larry Rhody, National Sales Manager.

Bob Miller, News Director.

Bill Tanner, Chief Engineer.

Nicia Rotterund, Business Manager.

KTVF BLCT-19881031KG GRANTED: 1/31/1989



© 2008 Warren Communications News

Celia Vissers, Program Director.

City of License: Fairbanks. **Station DMA:** Fairbanks, AK. **Rank:** 203.

Circulation © 2007 Nielsen. Coverage based on Nielsen study.

GrandTotal	Cable TV Households	Non-cable TV Households	Total TV Households
Estimated Station Totals *	14,150	19,090	33,240
Average Weekly Circulation (2007)	9,933	11,588	21,521
Average Daily Circulation (2007)			11,833

Station DMA Total	Cable TV Households	Non-cable TV Households	Total TV Households
Estimated Station Totals *	14,150	19,090	33,240
Average Weekly Circulation (2007)	9,933	11,588	21,521
Average Daily Circulation (2007)			11,833

*Estimated station totals are sums of the Nielsen TV and Cable TV household estimates for each county in which the station registers viewing of more than 5% as per the Nielsen Survey Methods.

KTVF-DT
Ch. 26

Network Service: NBC.

Licensee: Ackerley Broadcasting Operations LLC, 2625 S Memorial Dr, Ste A, Tulsa, OK 74129.

Studio: 3528 International Way, Fairbanks, AK 99701.

Mailing Address: 3528 International Way, Fairbanks, AK 99701.

Phone: 907-452-5121; 907-458-1800. **Fax:** 907-452-5120.

Web Site: <http://www.webcenter11.com>

Technical Facilities: Channel No. 26 (542-548 MHz). Authorized power: 12-kw max. visual, aural. Antenna: 36-ft above av. terrain, 125-ft. above ground, 561-ft. above sea level.

Latitude	64°	50'	36"
Longitude	147°	42'	48"

Transmitter: Northward Bldg., 3rd & Lacey Sts.

Note: Latitude and longitude coordinates shown are based on the North American Datum of 1927 (NAD 27) as currently required by the Mass Media Bureau of the FCC.

Ownership: Clear Channel Communications Inc. (Group Owner).

Began Operation: Station operating; no on-air date.

Represented (sales): Blair Television.

Represented (legal): Wiley Rein.

Represented (engineering): Hammett & Edison Inc.

Personnel:

Robert Gottstein, Chairman.

Bill Wright, President & General Manager.

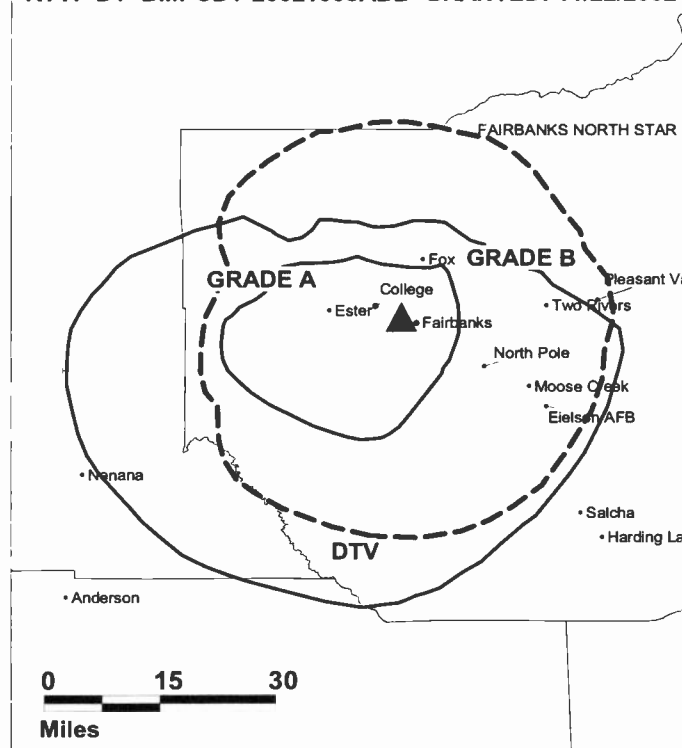
Pam Clark, Promotion & Production Manager.

Richard Port, Traffic Manager.

Dee Dee Caciari, General & Local Sales Manager.

Larry Rhody, National Sales Manager.

KTVF-DT BMPCDT-20021003ABB GRANTED: 11/22/2002



© 2008 Warren Communications News

Bob Miller, News Director.

Bill Tanner, Chief Engineer.

Nicia Rotterund, Business Manager.

Celia Vissers, Program Director.

City of License: Fairbanks. **Station DMA:** Fairbanks, AK. **Rank:** 203.

Nielsen Data: Not available.

KJUD
Ch. 8

Network Service: ABC.

Licensee: Smith Media License Holdings LLC, 1215 Cole St, St. Louis, MO 63106.

Studio: 175 S Franklin, Senate Bldg, Juneau, AK 99801.

Mailing Address: 175 S Franklin, Juneau, AK 99801.

Phone: 907-586-3145; 907-561-1313. **Fax:** 907-561-1377.

E-mail: sbradley@aksuperstation.com

Web Site: http://www.aksuperstation.com

Technical Facilities: Channel No. 8 (180-186 MHz). Authorized power: 0.204-kw visual, 0.04-kw aural. Antenna: 272-ft above av. terrain, 277-ft. above sea level.

Latitude	58°	18'	06"
Longitude	134°	26'	29"

Requests CP for change to 0.41-kw visual, Minus 951-ft above av. terrain, 262-ft. above ground, 269-ft. above sea level; lat. 58° 18' 05", long. 134° 26' 26", BPCT-20070412AAL.

Note: Latitude and longitude coordinates shown are based on the North American Datum of 1927 (NAD 27) as currently required by the Mass Media Bureau of the FCC.

Satellite Earth Station: Transmitter Larcas; Anixter-Mark, 5-meter; Scientific-Atlanta, Microdyne, Harris receivers.

Ownership: Smith Media License Holdings LLC (Group Owner).

Began Operation: February 19, 1956. Sale to Midnight Sun & others by W. J. Wagner approved by FCC April 29, 1959 (Television Digest, Vol. 15:18). In 1968 Midnight Sun increased holdings to 100%. Sale to KINY Assoc. approved by FCC December 11, 1981. Sale to Alaska Broadcasting Network Inc. approved by FCC November 24, 1982. Involuntary transfer of control to Cookerly Communications, Trustee approved by FCC March 22, 1993. Sale to Desert Communications V Inc. granted but not consummated. Sale to Smith Television License Holdings Inc. by Cookerly approved by FCC October 30, 1995. Sale to present owner by Smith Television License Holdings Inc. approved by FCC November 8, 2004.

Represented (sales): Continental Television Sales.

Represented (legal): Dow Lohnes PLLC.

Personnel:

Sean M. Bradley, Vice President & General Manager.

Palmer Meehan, General Sales Manager.

Ty Hardt, News Director.

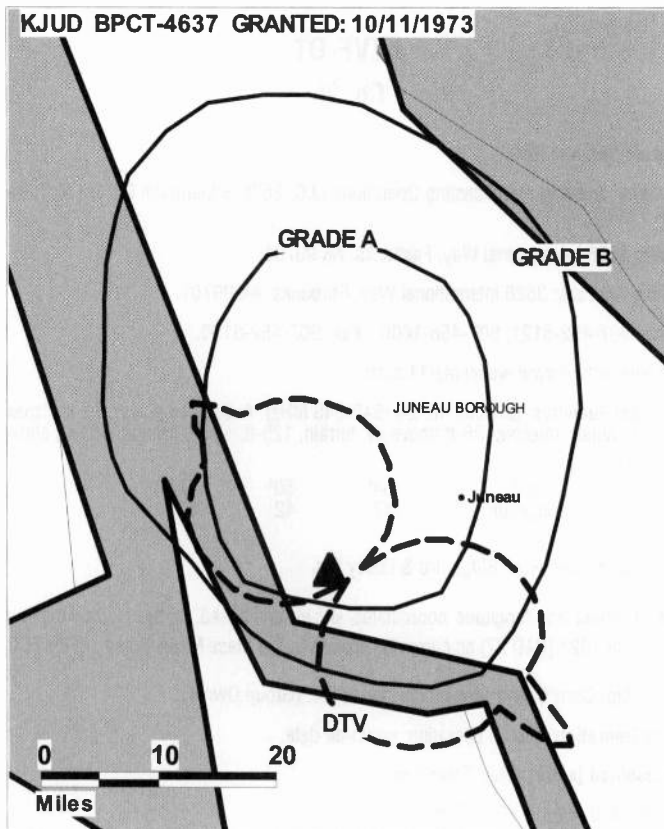
George Heacock, Chief Engineer.

Linda Morris, Business Manager.

Terri Bradley, Program Director.

Jim Filley, Marketing Director.

Nellie Redmon, On-Air Promotion Director.



Cindy Boisvert, Production Manager.

Gerilynn Buonvoro, Traffic Manager.

City of License: Juneau. **Station DMA:** Juneau, AK. **Rank:** 207.

Circulation © 2007 Nielsen. Coverage based on Nielsen study.

GrandTotal	Cable TV Households	Non-cable TV Households	Total TV Households
Estimated Station Totals *	16,820	7,090	23,910
Average Weekly Circulation (2007)	9,386	447	9,833
Average Daily Circulation (2007)			4,089

Station DMA Total	Cable TV Households	Non-cable TV Households	Total TV Households
Estimated Station Totals *	16,820	7,090	23,910
Average Weekly Circulation (2007)	9,386	447	9,833
Average Daily Circulation (2007)			4,089

*Estimated station totals are sums of the Nielsen TV and Cable TV household estimates for each county in which the station registers viewing of more than 5% as per the Nielsen Survey Methods.

KJUD-DT
Ch. 11

Network Service: CW, ABC.

Grantee: Smith Media License Holdings LLC, 1215 Cole St, St. Louis, MO 63106.

Studio: 175 S Franklin, Senate Bldg, Juneau, AK 99801.

Mailing Address: 175 S Franklin, Juneau, AK 99801.

Phone: 907-586-3145. **Fax:** 907-561-1377.

E-mail: sbradley@aksuperstation.com

Web Site: <http://www.aksuperstation.com>

Technical Facilities: Channel No. 11 (198-204 MHz). Authorized power: 0.14-kw visual, aural. Antenna: Minus 951-ft above av. terrain, 262-ft. above ground, 269-ft. above sea level.

Latitude	58°	18'	05"
Longitude	134°	26'	26"

Note: Latitude and longitude coordinates shown are based on the North American Datum of 1927 (NAD 27) as currently required by the Mass Media Bureau of the FCC.

Ownership: Smith Media License Holdings LLC (Group Owner).

Began Operation: May 1, 2003.

Represented (legal): Dow Lohnes PLLC.

Represented (sales): Continental Television Sales.

Personnel:

Sean M. Bradley, Vice President & General Manager.

Palmer Meehan, General Sales Manager.

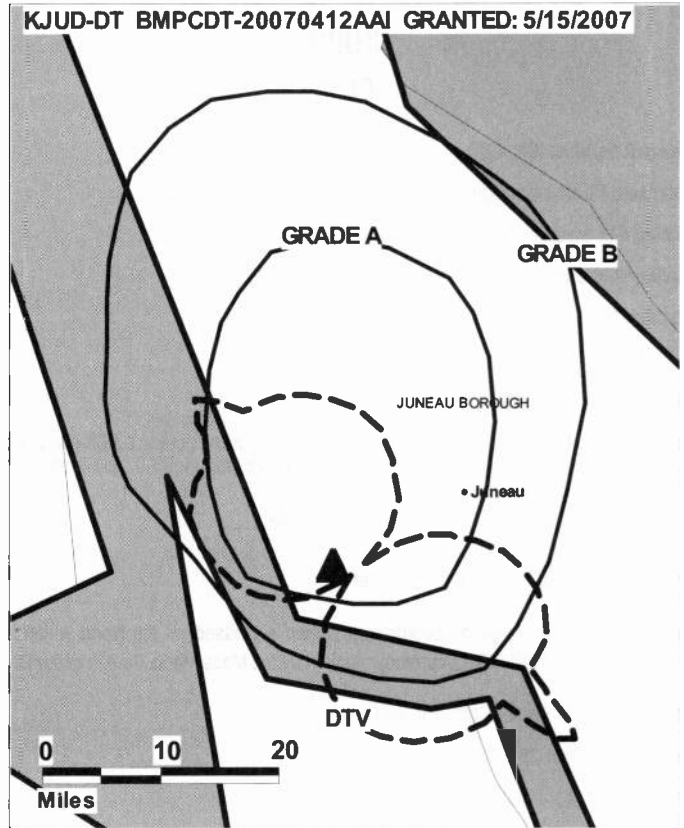
Ty Hardt, News Director.

George Heacock, Chief Engineer.

Linda Morris, Business Manager.

Terri Bradley, Programming Director.

Jim Filley, Marketing Director.



© 2008 Warren Communications News

Nellie Redmon, On-Air Promotion Director.

Cindy Boisvert, Production Manager.

Corinne Slaysman, Traffic Manager.

City of License: Juneau. **Station DMA:** Juneau, AK. **Rank:** 207.

Nielsen Data: Not available.

KUBD

Ch. 4

Network Service: ION, CBS.

Licensee: PolarComm Corp., PO Box 1471, Evergreen, CO 80437.

Studio: 516 Stedman St., Ketchikan, AK 99901.

Mailing Address: 516 Stedman St., Ketchikan, AK 99901.

Phone: 907-225-4613. **Fax:** 907-247-5365.

E-mail: sandra.rusinmccray@kubd.tv

Web Site: http://www.kubd.tv

Technical Facilities: Channel No. 4 (66-72 MHz). Authorized power: 0.965-kw visual, aural. Antenna: 482-ft above av. terrain, 79-ft. above ground, 98-ft. above sea level.

Latitude 55° 20' 59"
Longitude 131° 40' 12"

Transmitter: Tongass Commercial Center.

Note: Latitude and longitude coordinates shown are based on the North American Datum of 1927 (NAD 27) as currently required by the Mass Media Bureau of the FCC.

Ownership: PolarComm Corp. (Group Owner).

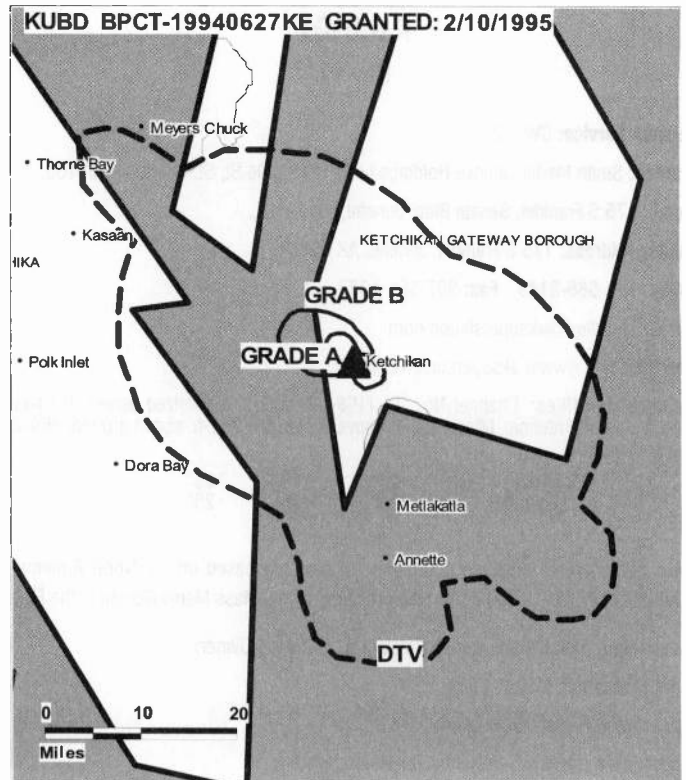
Began Operation: April 1, 1995.

Represented (engineering): Cohen Dippell & Everist PC.

Personnel:

Brian Schroeder, General Manager.

City of License: Ketchikan. **Station DMA:** Juneau, AK. **Rank:** 207.



© 2008 Warren Communications News

Circulation © 2007 Nielsen. Coverage based on Nielsen study.

GrandTotal	Cable TV Households	Non-cable TV Households	Total TV Households
Estimated Station Totals *	16,820	0	16,820
Average Weekly Circulation (2007)	2,170	0	2,170
Average Daily Circulation (2007)			740

Station DMA Total	Cable TV Households	Non-cable TV Households	Total TV Households
Estimated Station Totals *	16,820	0	16,820
Average Weekly Circulation (2007)	2,170	0	2,170
Average Daily Circulation (2007)			740

*Estimated station totals are sums of the Nielsen TV and Cable TV household estimates for each county in which the station registers viewing of more than 5% as per the Nielsen Survey Methods.

The industry bible...

Consumer Electronics Daily

Warren Communications News

Free 30-day trial - call 800-771-9202 or visit www.warren-news.com

KUBD-DT

Ch. 13

Network Service: ION, CBS.

Licensee: PolarComm Corp., PO Box 1471, Evergreen, CO 80437.

Studio: 516 Stedman St., Ketchikan, AK 99901.

Mailing Address: 516 Stedman St, Ketchikan, AK 99901.

Phone: 907-225-4613. **Fax:** 907-247-5365.

E-mail: sandra.rusinmccray@kubd.tv

Web Site: <http://www.kubd.tv>

Technical Facilities: Channel No. 13 (210-216 MHz). Authorized power: 3.2-kw visual, aural. Antenna: Minus 253-ft above av. terrain, 56-ft. above ground, 328-ft. above sea level.

Latitude	55°	20'	59"
Longitude	131°	40'	12"

Note: Latitude and longitude coordinates shown are based on the North American Datum of 1927 (NAD 27) as currently required by the Mass Media Bureau of the FCC.

Ownership: PolarComm Corp. (Group Owner).

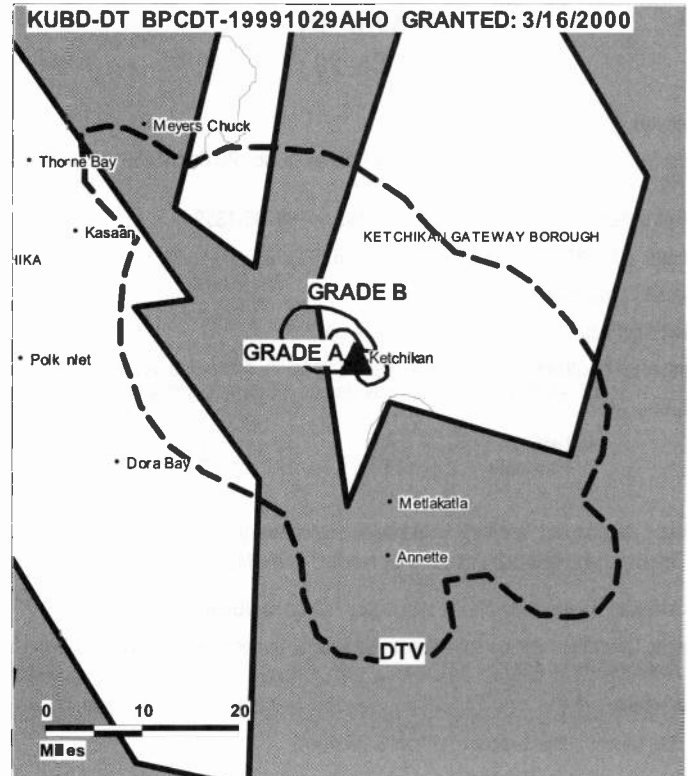
Began Operation: Station operating; no on-air date.

Personnel:

Brian Schroeder, General Manager.

City of License: Ketchikan. **Station CMA:** Juneau, AK. **Rank:** 207.

Nielsen Data: Not available.



© 2008 Warren Communications News

KJNP-DT
Ch. 20

Network Service: TBN.

Grantee: Evangelistic Alaska Missionary Fellowship Inc., PO Box 56359, 2501 Mission Rd., North Pole, AK 99705.

Mailing Address: PO Box 56359, North Pole, AK 99705-1359.

Phone: 907-488-2216. **Fax:** 907-488-5246.

E-mail: kjnp@mosquitonet.com

Web Site: <http://www.mosquitonet.com/~kjnp>

Technical Facilities: Channel No. 20 (506-512 MHz). Authorized power: 15-kw max. visual, aural. Antenna: 27-ft above av. terrain, 60-ft. above ground, 535-ft. above sea level.

Latitude	64°	45'	32"
Longitude	147°	19'	26"

Note: Latitude and longitude coordinates shown are based on the North American Datum of 1927 (NAD 27) as currently required by the Mass Media Bureau of the FCC.

Ownership: Evangelistic Alaska Missionary Fellowship (Group Owner).

Began Operation: Station operating under Special Temporary Authority at 15-kw max. visual; no on-air date.

Personnel:

Gen Nelson, Chief Executive Officer & Founder.

Yvonne Carriker, President.

Julie Beaver, General Manager.

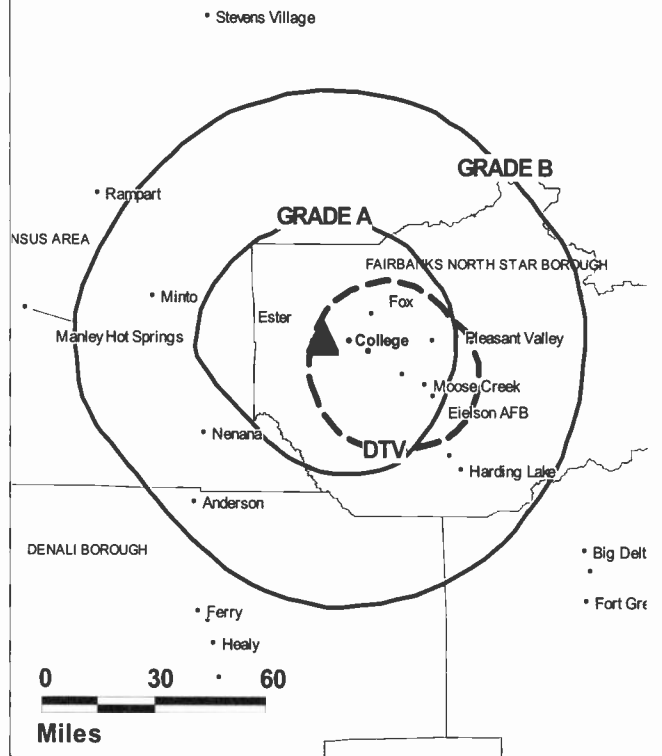
Richard Olsen, Vice President & General Sales Manager.

Dave Castor, Chief Engineer.

Merlyn Skold, Business Manager.

Beverly Olson, Program Director & Traffic Manager.

KJNP-DT BMPCDT-20060609ABY GRANTED: 6/18/2007



© 2008 Warren Communications News

City of License: North Pole. **Station DMA:** Fairbanks, AK. **Rank:** 203.
Nielsen Data: Not available.

KJNP-TV
Ch. 4

Network Service: TBN.

Licensee: Evangelistic Alaska Missionary Fellowship Inc., PO Box 56359, 2501 Mission Rd., North Pole, AK 99705.

Mailing Address: PO Box 56359, North Pole, AK 99705-1359.

Phone: 907-488-2216. **Fax:** 907-488-5246.

E-mail: kjnp@mosquitonet.com

Web Site: <http://www.mosquitonet.com/~kjnp>

Technical Facilities: Channel No. 4 (66-72 MHz). Authorized power: 19.1-kw visual, 3.31-kw aural. Antenna: 1620-ft above av. terrain, 191-ft. above ground, 2491-ft. above sea level.

Latitude	64°	52'	44"
Longitude	148°	03'	10"

Transmitter: Atop Ester Dome, Fairbanks.

Note: Latitude and longitude coordinates shown are based on the North American Datum of 1927 (NAD 27) as currently required by the Mass Media Bureau of the FCC.

Satellite Earth Station: Transmitter Larcant; Harris, 9-meter C-band.

Ownership: Evangelistic Alaska Missionary Fellowship (Group Owner).

Began Operation: December 7, 1981.

Personnel:

Gen Nelson, Chief Executive Officer & Founder.

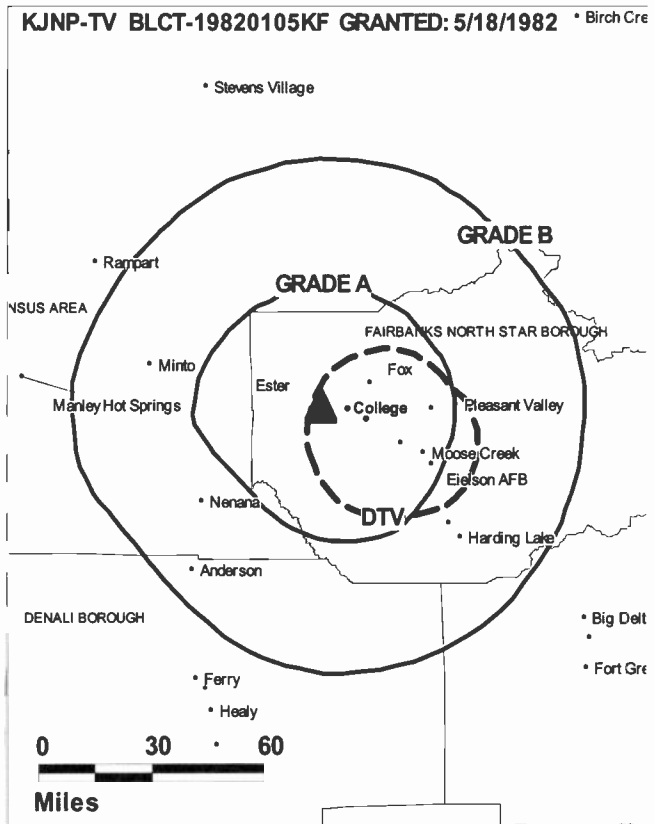
Yvonne Carriker, President.

Julie Beaver, General Manager.

Richard Olsen, Vice President & General Sales Manager.

Dave Castor, Chief Engineer.

Mertyn Skold, Business Manager.



© 2008 Warren Communications News

Beverly Olson, Program Director & Traffic Manager.

City of License: North Pole. **Station DMA:** Fairbanks, AK. **Rank:** 203.

Nielsen Data: Not available.

KTNL-DT
Ch. 2

Network Service: ION, CBS.

Licensee: Green TV Corp., PO Box 1471, Evergreen, CO 80437.

Studio: 520 Lake St., Sitka, AK 99835.

Mailing Address: 520 Lake St., Sitka, AK 99835.

Phone: 907-747-5749. **Fax:** 907-747-8400.

E-mail: info@ktnl.tv

Web Site: http://www.ktnl.tv

Technical Facilities: Channel No. 2 (54-60 MHz). Authorized power: 1-kw visual, aural. Antenna: 696 [minus]-ft above av. terrain, 125-ft. above ground, 164-ft. above sea level.

Latitude	53°	03'	01"
Longitude	135°	20'	04"

Note: Latitude and longitude coordinates shown are based on the North American Datum of 1927 (NAD 27) as currently required by the Mass Media Bureau of the FCC.

Ownership: Green TV Corp. (Group Owner).

Personnel:

David Drucker, President.

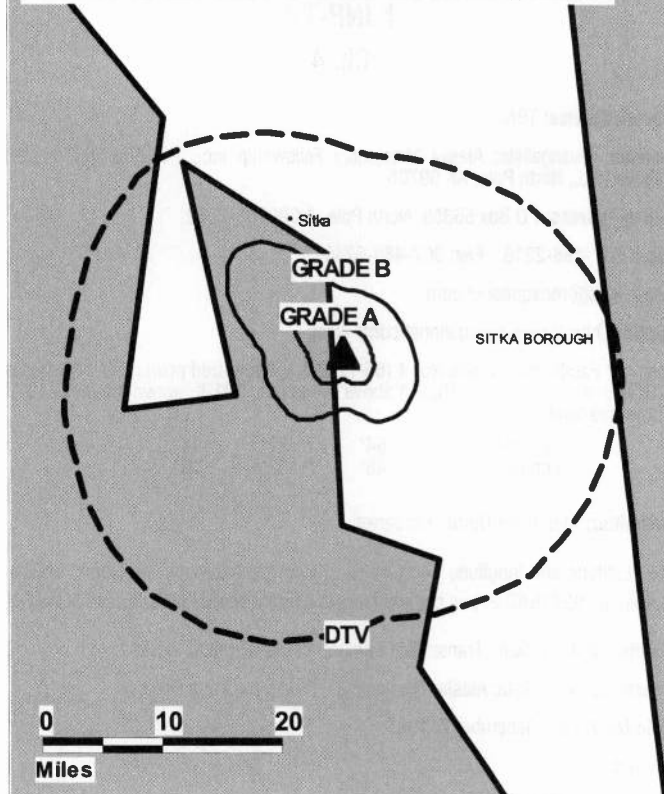
Garrett Leighton, Station Manager.

Charlene Nelson, General Sales Manager, Program & Promotion Director.

City of License: Sitka. **Station DMA:** Juneau, AK. **Rank:** 207.

Nielsen Data: Not available.

KTNL-DT BPCDT-20011012AAE GRANTED: 5/16/2003



KTNL-TV
(formerly KTNL)

Ch. 13

Network Service: ION, CBS.

Licensee: Green TV Corp., PO Box 1471, Evergreen, CO 80437.

Studio: 520 Lake St, Sitka, AK 99835

Mailing Address: 520 Lake St., Sitka, AK 99835.

Phone: 907-747-5749. **Fax:** 907-747-8400.

E-mail: ktnltv@alaska.com

Web Site: http://www.ktnl.tv

Technical Facilities: Channel No. 13 (210-216 MHz). Authorized power: 0.199-kw visual, 0.03-kw aural. Antenna: 50-ft above av. terrain, 157-ft. above ground, 185-ft. above sea level.

Latitude	57°	03'	26.5"
Longitude	135°	20'	02"

Transmitter: 239 Lincoln St.

Note: Latitude and longitude coordinates shown are based on the North American Datum of 1927 (NAD 27) as currently required by the Mass Media Bureau of the FCC.

Satellite Earth Station: Cosmos, 3.6-meter; Drake receivers.

Ownership: Green TV Corp. (Group Owner).

Began Operation: October 16, 1966 Sale to Dan & Kathie Eutelain by Roy Paschal, et al., approved by FCC May 10, 1983. Sale to Sitka News Bureau approved by FCC January 7, 1992. Sale to Wright Home Inc. approved by FCC August 26, 1996. Sale to present owner by Wright Home Inc. approved by FCC July 21, 2000.

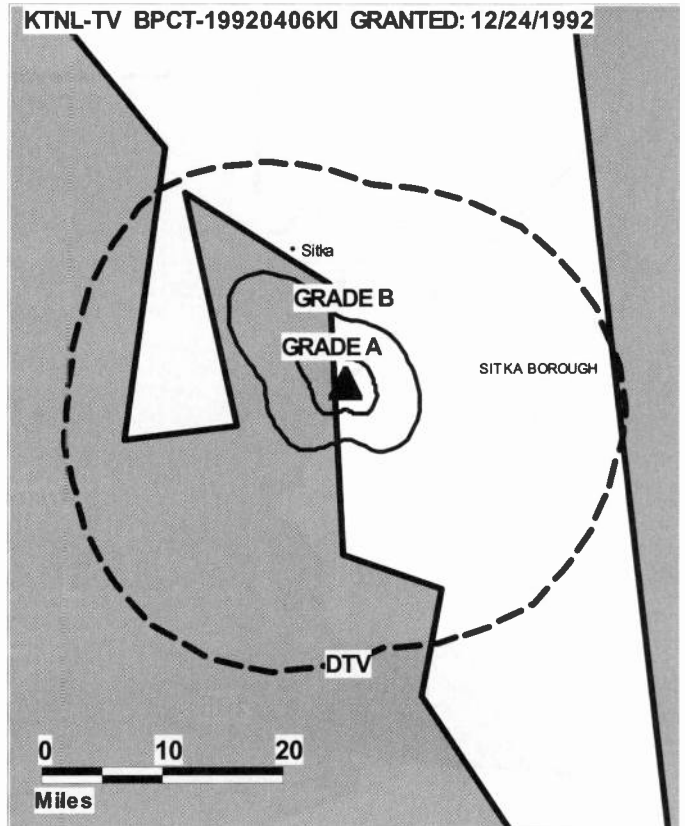
Personnel:

David Drucker, President.

Garrett Leighton, Station Manager.

Charlene Nelson, General Sales Manager, Program & Promotion Director.

City of License: Sitka. **Station DMA:** Juneau, AK. **Rank:** 207.

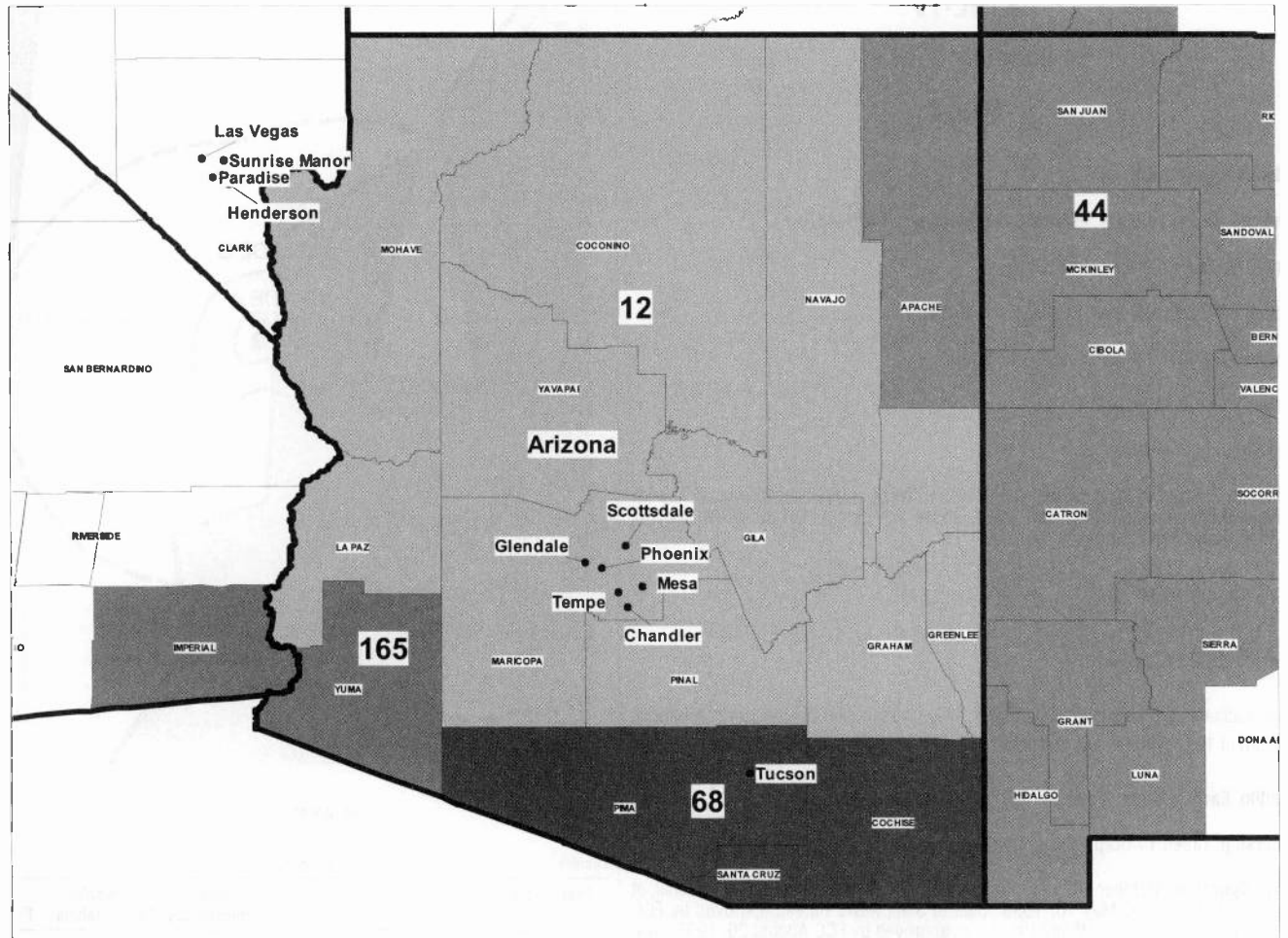


© 2008 Warren Communications News

Circulation © 2007 Nielsen. Coverage based on Nielsen study.

Grand Total	Cable TV Households	Non-cable TV Households	Total TV Households
Estimated Station Totals *	16,820	0	16,820
Average Weekly Circulation (2007)	1,093	0	1,093
Average Daily Circulation (2007)			336
Station DMA Total	Cable TV Households	Non-cable TV Households	Total TV Households
Estimated Station Totals *	16,820	0	16,820
Average Weekly Circulation (2007)	1,093	0	1,093
Average Daily Circulation (2007)			336

*Estimated station totals are sums of the Nielsen TV and Cable TV household estimates for each county in which the station registers viewing of more than 5% as per the Nielsen Survey Methods.



© 2008 Warren Communications News

MARKET	NIelsen DMA TV HOUSEHOLDS	RANK	MARKET AREA COMMERCIAL STATIONS
Phoenix (Prescott), AZ	1,802,550	12	KASW (61); KASW-DT (49); KAZT-DT (25); KAZT-TV (7); KCFG (9); KCFG-DT (32); KFPH-DT (27); KFPH-TV (13); KMOH-DT (19); KMOH-TV (6); KNAZ-DT (22); KNAZ-TV (2); KNXV-DT (56); KNXV-TV (15); KPAZ-DT (20); KPAZ-TV (21); KPHO-DT (17); KPHO-TV (5); KPNX (12); KPNX-DT (36); KPPX (51); KPPX-DT (52); KSAZ-DT (31); KSAZ-TV (10); KTAZ (39); KTVK (3); KTVK-DT (24); KTVW-DT (34); KTVW-TV (33); KUTP (45); KUTP-DT (26)
Albuquerque-Santa Fe, NM	677,740	44	KASA-DT (27); KASA-TV (2); KASY-DT (45); KASY-TV (50); KBIM-DT (41); KBIM-TV (10); KCHF (11); KCHF-DT (10); KLUZ-DT (42); KLUZ-TV (41); KNAT-DT (24); KNAT-TV (23); KOAT-DT (21); KOAT-TV (7); KOB-DT (26); KOB-TV (4); KOCT (6); KOCT-DT (19); KOBG-TV (6); KOBR (8); KOBR-DT (38); KOBR-TV (4); KOCT (6); KOCT-DT (19); KOFT-DT (8); KOVT (10); KOVT-DT (12); KREZ-DT (15); KREZ-TV (6); KRPV (27); KRPV-DT (28); KRQE (13); KRQE-DT (16); KRWB-TV (21); KTEL-TV (25); KTFQ-TV (14); KTLT-TV (33); KUPT (29); KUPT-DT (16); KWBO (19); KWBO-DT (29)
Tucson (Sierra Vista), AZ	446,550	68	KFTU-TV (3); KGUN (9); KGUN-DT (35); KHRR (40); KHRR-DT (42); KMSB-DT (25); KMSB-TV (11); KOLD-DT (32); KOLD-TV (13); KTTU-DT (19); KTTU-TV (18); KUVE-DT (47); KUVE-TV (46); KVOA (4); KVOA-DT (23); KWBA (58); KWBA-DT (44)
Yuma, AZ-El Centro, CA	113,220	165	KAJB (54); KEYC-DT (48); KEYC-TV (9); KSWT (13); KSWT-DT (16); KYVE (7); KYVE-DT (22); KYMA (11); KYMA-DT (41)

Arizona **Digital** Station Totals as of October 1, 2007

	VHF	UHF	TOTAL
Commercial Television	0	25	25
Educational Television	0	3	3
	0	28	28

Arizona Analog Station Totals as of October 1, 2007

	VHF	UHF	TOTAL
Commercial Television	16	11	27
Educational Television	3	1	4
	19	12	31

KFTU-TV

Ch. 3

Network Service: TEL.

Grantee: Telefutura Partnership of Douglas, 1999 Avenue of the Stars, Suite 3050, Los Angeles, CA 90067.

Studio: 1235 23rd St., Suite One, Douglas, AZ 85607.

Mailing Address: 1235 23rd St., Suite One, Douglas, AZ 85607.

Phone: 800-457-5534.

Technical Facilities: Channel No. 3 (60-66 MHz). Authorized power: 100-kw visual, aural. Antenna: 30-ft above av. terrain, 180-ft. above ground, 4245-ft. above sea level.

Latitude 31° 26' 19"
Longitude 109° 39' 44"

Transmitter: N side of U.S. 80, 1.7-mi. NE of intersection with Leslie Canyon Rd.

Note: Latitude and longitude coordinates shown are based on the North American Datum of 1927 (NAD 27) as currently required by the Mass Media Bureau of the FCC.

Ownership: Univision Communications Inc. (Group Owner).

Began Operation: April 8, 2001. Transfer of control to Broadcasting Media Partners Inc. approved by FCC March 27, 2007. Sale to present owner by Douglas Broadcasting Inc. (Equity Broadcasting Corp.) approved by FCC October 2, 2001. Sale to Douglas Broadcasting Inc. (Equity Broadcasting Corp.) by WinStar Broadcasting Inc. approved by FCC December 23, 1999.

Represented (legal): Covington & Burling.

Represented (engineering): du Treil, Lundin & Rackley Inc.

Personnel:

Valerie Brakeman, General Manager.

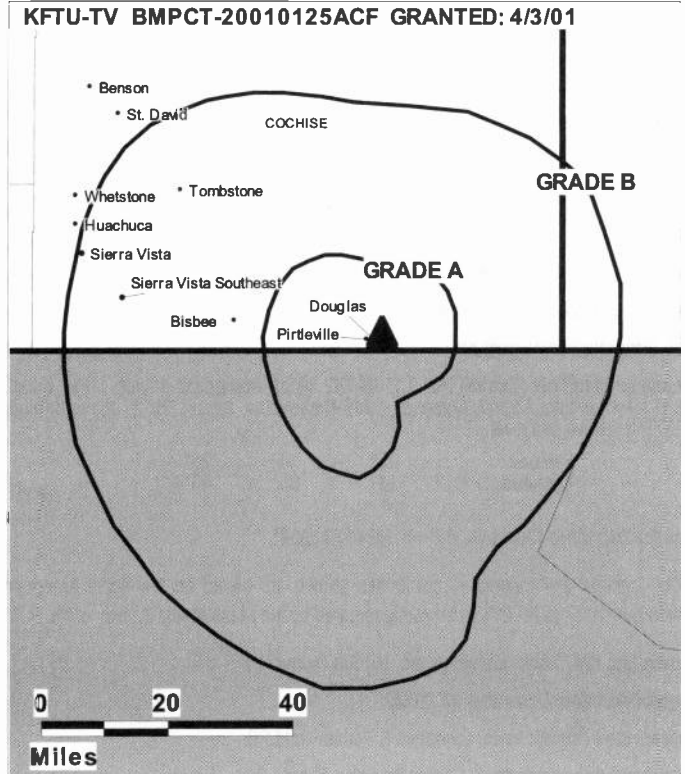
Ron Taylor, Chief Engineer.

City of License: Douglas. **Station DMA:** Tucson (Sierra Vista), AZ. **Rank:** 68.



Get the industry standard FREE —

For a no-obligation trial call 800-771-9202 or visit www.warren-news.com



© 2008 Warren Communications News

Circulation © 2007 Nielsen. Coverage based on Nielsen study.

GrandTotal	Cable TV Households	Non-cable TV Households	Total TV Households
Estimated Station Totals *	0	7,270	7,270
Average Weekly Circulation (2007)	0	611	611
Average Daily Circulation (2007)			124

Station DMA Total	Cable TV Households	Non-cable TV Households	Total TV Households
Estimated Station Totals *	0	7,270	7,270
Average Weekly Circulation (2007)	0	611	611
Average Daily Circulation (2007)			124

*Estimated station totals are sums of the Nielsen TV and Cable TV household estimates for each county in which the station registers viewing of more than 5% as per the Nielsen Survey Methods.

KCFG
Ch. 9

Network Service: IND.

Licensee: KM Television of Flagstaff LLC, 3654 W. Jarvis Ave., Skokie, IL 60076.

Studio: 2616 N. Steves Blvd., Flagstaff, AZ 86004.

Mailing Address: 2616 N. Steves Blvd., Flagstaff, AZ 86004.

Phone: 928-526-5234. **Fax:** 928-526-1172.

E-mail: jheibel@americaone.com

Web Site: <http://www.kcfg.net>

Technical Facilities: Channel No. 9 (186-192 MHz). Authorized power: 1-kw visual, & 0.1-kw horizontal aural. Antenna: 1949-ft above av. terrain, 20-ft. above ground, 9275-ft. above sea level.

Latitude	35°	14'	26"
Longitude	111°	35'	48"

Transmitter: Elden Mountain, 4.2-mi. NE of Flagstaff.

Note: Latitude and longitude coordinates shown are based on the North American Datum of 1927 (NAD 27) as currently required by the Mass Media Bureau of the FCC.

Ownership: KM Communications Inc. (Group Owner).

Began Operation: December 18, 2000.

Represented (legal): Irwin, Campbell & Tannenwald PC.

Represented (engineering): Cohen Dippell & Everist PC.

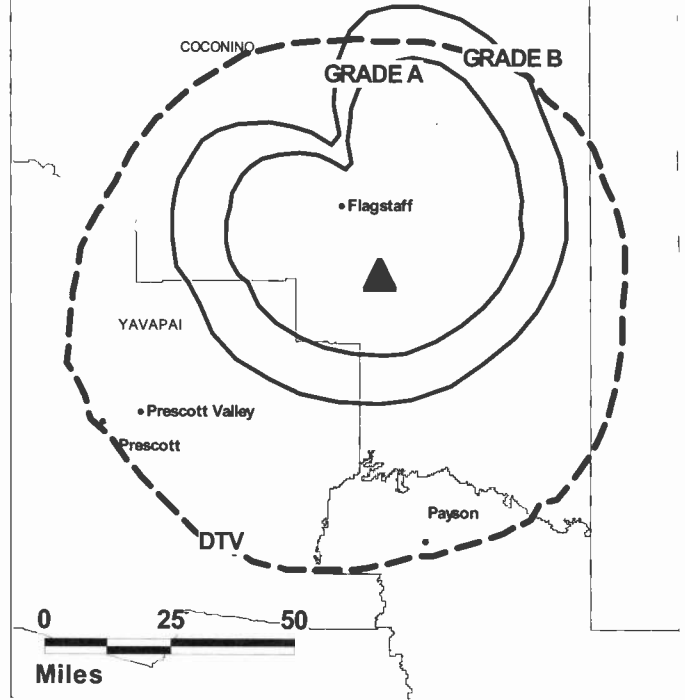
Personnel:

John Banker, General Manager.

Ramona Ramsdell, Office Manager.

City of License: Flagstaff. **Station DMA:** Phoenix (Prescott), AZ. **Rank:** 12.

KCFG BPCT-19950317KN GRANTED: 2/10/1997



© 2008 Warren Communications News

Nielsen Data: Not available.

KCFG-DT
Ch. 32

Network Service: IND.

Grantee: KM Television of Flagstaff LLC, 3654 W. Jarvis Ave., Skokie, IL 60076.

Studio: 2616 N. Steves Blvd., Flagstaff, AZ 86604.

Mailing Address: 2616 N. Steves Blvd., Flagstaff, AZ 86604.

Phone: 928-526-5234. **Fax:** 928-526-1172.

E-mail: jheibel@americaone.com

Web Site: <http://www.kcfg.net>

Technical Facilities: Channel No. 32 (578-584 MHz). Authorized power: 1000-kw max. visual, aural. Antenna: 1125-ft above av. terrain, 116-ft. above ground, 8568-ft. above sea level.

Latitude	34°	58'	06"
Longitude	111°	30'	29"

Note: Latitude and longitude coordinates shown are based on the North American Datum of 1927 (NAD 27) as currently required by the Mass Media Bureau of the FCC.

Ownership: KM Communications Inc. (Group Owner).

Began Operation: May 1, 2002. Station operating under Special Temporary Authority at 1-kw max. visual.

Personnel:

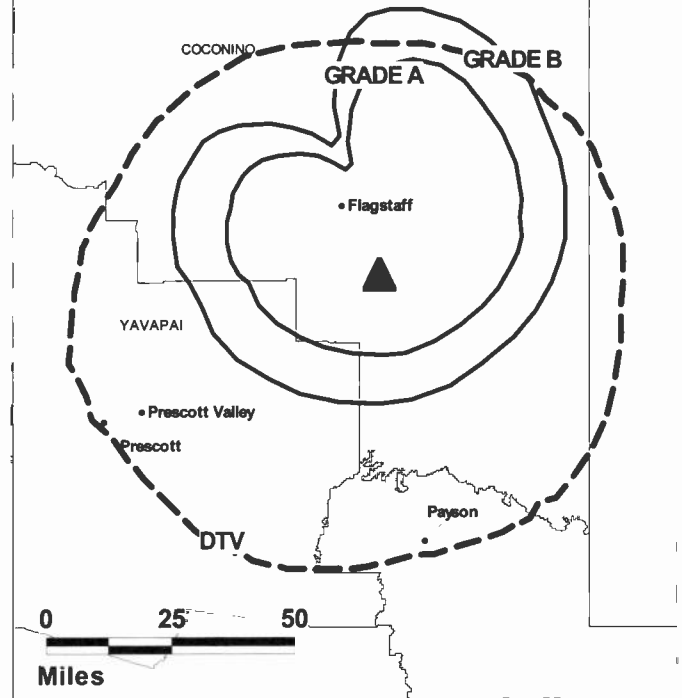
John Banker, General Manager.

Ramona Ramsdell, Office Manager.

City of License: Flagstaff. **Station DMA:** Phoenix (Prescott), AZ. **Rank:** 12.

Nielsen Data: Not available.

KCFG-DT BMPCDT-20060329AJP GRANTED: 6/23/2006



© 2008 Warren Communications News

KFPH-DT
Ch. 27

Network Service: TEL.

Licensee: Telefutura Partnership of Flagstaff, 1999 Avenue of the Stars, Suite 3050, Los Angeles, CA 90067.

Studio: 2158 N. 4th St., Flagstaff, AZ 86004-4235.

Mailing Address: 2158 N. 4th St., Flagstaff, AZ 86004-4235.

Phone: 928-527-1300. **Fax:** 928-527-1394.

Web Site: <http://www.univision.com>

Technical Facilities: Channel No. 27 (548-554 MHz). Authorized power: 240-kw max. visual, aural. Antenna: 1506-ft above av. terrain, 190-ft. above ground, 8648-ft. above sea level.

Latitude	34°	58'	05"
Longitude	111°	30'	29"

Note: Latitude and longitude coordinates shown are based on the North American Datum of 1927 (NAD 27) as currently required by the Mass Media Bureau of the FCC.

Ownership: Univision Communications Inc. (Group Owner).

Began Operation: Station operating; no on-air date

Represented (legal): Covington & Burling.

Personnel:

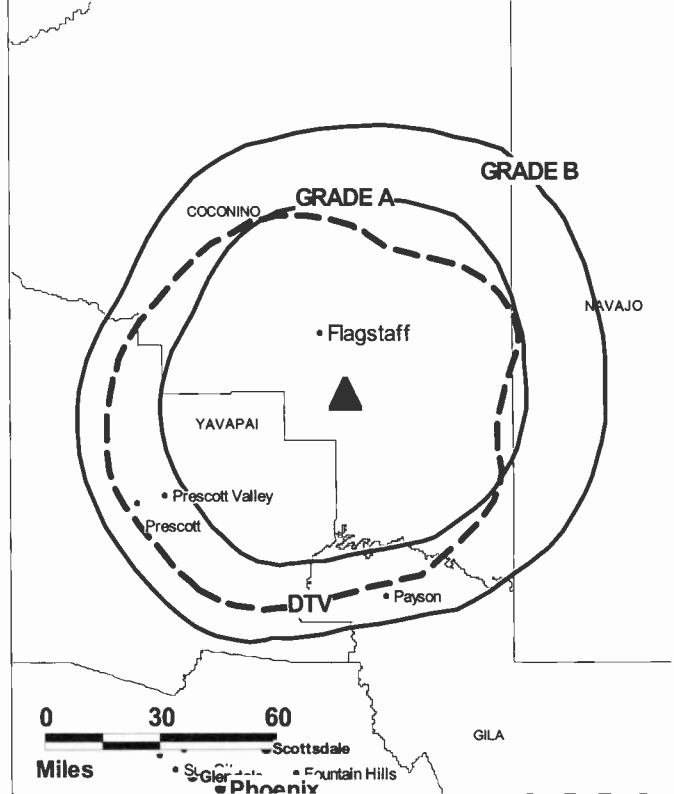
Arlette Vague, General Manager & Public Affairs Director.

Tom Foy, Chief Engineer.

City of License: Flagstaff. **Station DMA:** Phoenix (Prescott), AZ. **Rank:** 12.

Nielsen Data: Not available.

KFPH-DT BMPCDT-20060628ACL GRANTED: 7/25/2006



© 2008 Warren Communications News

KFPH-TV
Ch. 13

Network Service: TEL.

Licensee: Telefutura Partnership of Flagstaff, 1999 Avenue of the Stars, Suite 3050, Los Angeles, CA 90067.

Studio: 2158 N. 4th St., Flagstaff, AZ 86004.

Mailing Address: 2158 N. 4th St., Flagstaff, AZ 86004.

Phone: 928-527-1300. **Fax:** 928-527-1394.

Web Site: <http://www.univision.com>

Technical Facilities: Channel No. 13 (210-216 MHz). Authorized power: 316-kw visual, 31.6-kw aural. Antenna: 1554-ft above av. terrain, 240-ft. above ground, 8695-ft. above sea level.

Latitude	34°	58'	05"
Longitude	111°	30'	29"

Transmitter: 3.5-mi. NW of Mormon Lake.

Note: Latitude and longitude coordinates shown are based on the North American Datum of 1927 (NAD 27) as currently required by the Mass Media Bureau of the FCC.

Satellite Earth Stations: Transmitter Acrodyne; Harris, 3-meter C-band; Blonder-Tongue, 3-meter KC-band.

Ownership: Univision Communications Inc. (Group Owner).

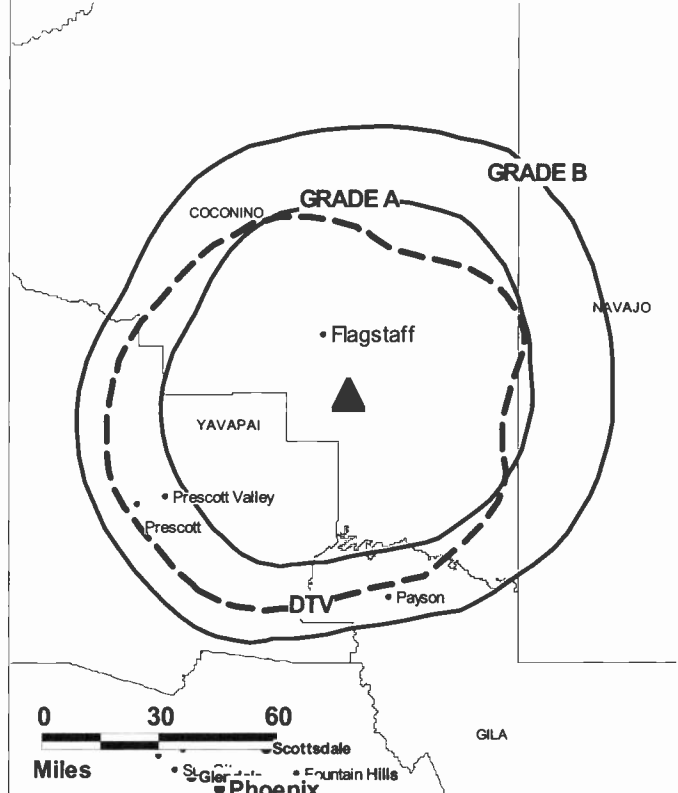
Began Operation: December 31, 1991. Sale to Michael D. Gelfand MD by Minority Television of Flagstaff Inc. approved by FCC October 15, 1985. Sale to Christian Network Inc. by Dr. Michael C. Gelfand approved by FCC October 30, 1995. Sale to Paxson Communications Corp. by Christian Network Inc. approved by FCC June 25, 1996. Sale to Equity Broadcasting Corp. by Paxson Communications Corp. approved by FCC April 26, 2001. Sale to present owner by Equity Broadcasting Corp. approved by FCC December 27, 2001. Transfer of control to Broadcasting Media Partners Inc. approved by FCC March 27, 2007.

Represented (legal): Covington & Burling.

Represented (engineering): Kessler & Gehman Associates Inc.

Personnel:

KFPH-TV BMPCT-19870130KX GRANTED: 2/6/1989



Arlette Vague, General Manager & Public Affairs Director.

Tom Foy, Chief Engineer.

City of License: Flagstaff. **Station DMA:** Phoenix (Prescott), AZ. **Rank:** 12.

Nielsen Data: Not available.

KNAZ-DT

Ch. 22

Network Service: NBC.

Licensee: Multimedia Holdings Corp., 1101 N. Central Ave., Phoenix, AZ 85004.

Studio: 2201 N. Vickey St., Flagstaff, AZ 86004.

Mailing Address: PO Box 3360, Flagstaff, AZ 86003.

Phone: 928-526-2232. **Fax:** 928-526-8110.

E-mail: jparra@knaztv2.com

Web Site: <http://www.12news.com>

Technical Facilities: Channel No. 22 (518-524 MHz). Authorized power: 283-kw max. visual, aural. Antenna: 1526-ft above av. terrain, 171-ft. above ground, 8632-ft. above sea level.

Latitude	34°	58'	06"
Longitude	111°	30'	28"

Transmitter: Atop Mormon Mountain, 18-mi. SSE of Flagstaff.

Note: Latitude and longitude coordinates shown are based on the North American Datum of 1927 (NAD 27) as currently required by the Mass Media Bureau of the FCC.

Ownership: Gannett Co. Inc. (Group Owner).

Began Operation: April 4, 2002.

Represented (sales): Blair Television.

Personnel:

Jerome Parra, General Manager.

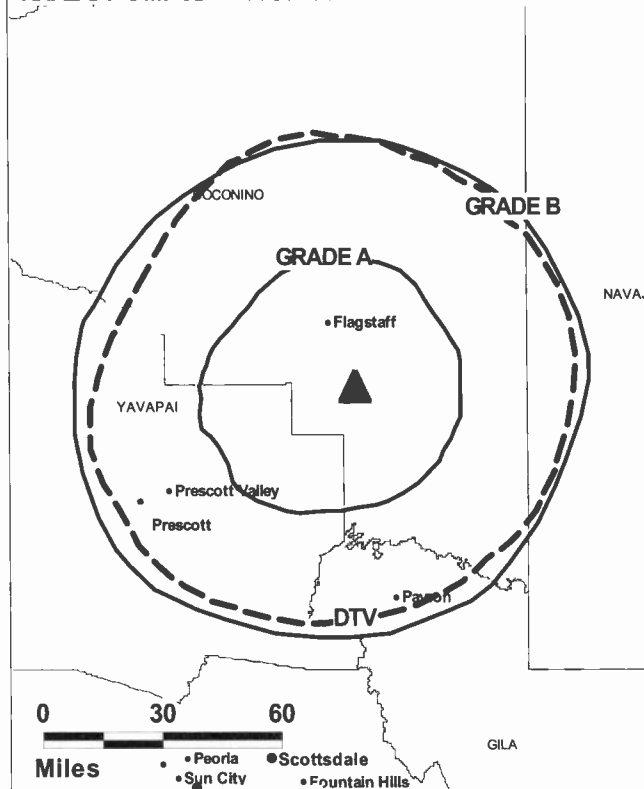
Stan Pierce, General & Local Sales Manager.

Kim Smith, News Director.

Jon Koger, Chief Engineer.

Marge Divine, Program Director & Traffic Manager.

KNAZ-DT BMPCDT-20060605AAV GRANTED: 10/10/2006



© 2008 Warren Communications News

City of License: Flagstaff. **Station DMA:** Phoenix (Prescott), AZ. **Rank:** 12.
Nielsen Data: Not available.

KNAZ-TV
Ch. 2
(Satellite of KPNX, Mesa)

Network Service: NBC.

Licensee: Multimedia Holdings Corp., 1101 N. Central Ave., Phoenix, AZ 85004.

Studio: 2201 N. Vickey St., Flagstaff, AZ 86004-6106.

Mailing Address: PO Box 3360, Flagstaff, AZ 86003.

Phone: 928-526-2232. **Fax:** 928-526-8110.

E-mail: jparra@knaztv2.com

Web Site: http://www.12news.com

Technical Facilities: Channel No. 2 (54-60 MHz). Authorized power: 20-kw visual, 5-kw aural. Antenna: 1540-ft above av. terrain, 284-ft. above ground, 8684-ft. above sea level.

Latitude 34° 58' 06"
 Longitude 111° 30' 28"

Transmitter: Mormon Mountain, 18-mi. SSE of Flagstaff.

Note: Latitude and longitude coordinates shown are based on the North American Datum of 1927 (NAD 27) as currently required by the Mass Media Bureau of the FCC.

Multichannel TV Sound: Stereo only.

Satellite Earth Station: Transmitter RCA; Harris, 6-meter; Harris receivers.

News Services: AP, NPS.

Ownership: Gannett Co. Inc. (Group Owner).

Began Operation: May 2, 1970. Sale to present owner from Grand Canyon TV Co. approved by FCC May 22, 1997. Transfer of control from Alfred Greenfield, Receiver, to W. A. Franke, Robert Johnson, John Michaels & Gene Gawthrop approved by FCC May 7, 1992. Sale to Grand Canyon TV Co. approved by FCC November 16, 1988 (Television Digest, Vol. 29:3). Transfer of control to individual shareholders of Capitol approved by FCC January 5, 1984. Sale to Capitol Broadcasting Co. by Wendell Elliot Jr., et al., approved by FCC January 7, 1981.

Represented (sales): Blair Television.

Represented (legal): Dow Lohnes PLLC.

Personnel:

Jerome Parra, General Manager.

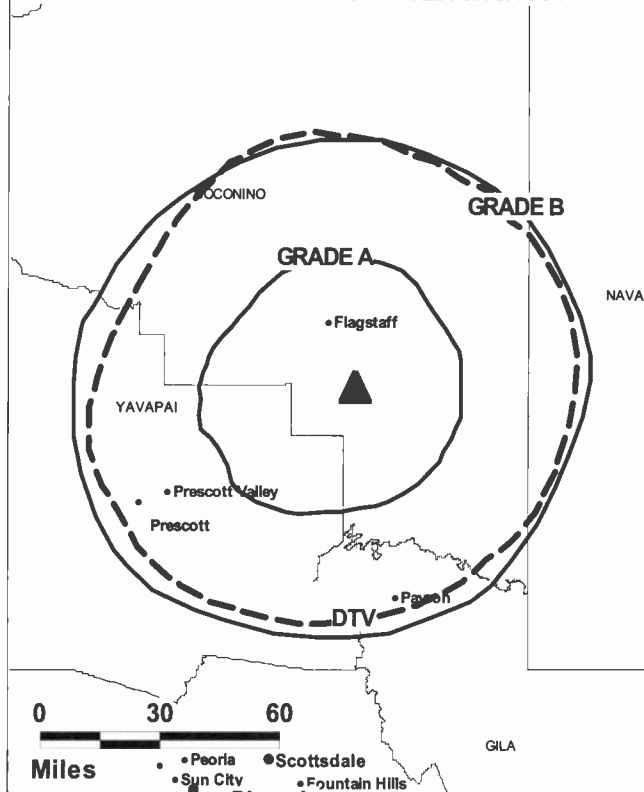
Stan Pierce, General & Local Sales Manager.

Kim Smith, News Director.

Jon Koger, Chief Engineer.

Marge Divine, Program Director & Traffic Manager.

KNAZ-TV BPCT-19810317KF GRANTED: 6/18/1981



© 2008 Warren Communications News

City of License: Flagstaff. **Station DMA:** Phoenix (Prescott), AZ. **Rank:** 12.

Circulation © 2007 Nielsen. Coverage based on Nielsen study.

GrandTotal	Cable TV Households	Non-cable TV Households	Total TV Households
Estimated Station Totals *	75,440	58,730	134,170
Average Weekly Circulation (2007)	13,985	7,188	21,173
Average Daily Circulation (2007)			10,068

Station DMA Total	Cable TV Households	Non-cable TV Households	Total TV Households
Estimated Station Totals *	75,440	58,730	134,170
Average Weekly Circulation (2007)	13,985	7,188	21,173
Average Daily Circulation (2007)			10,068

*Estimated station totals are sums of the Nielsen TV and Cable TV household estimates for each county in which the station registers viewing of more than 5% as per the Nielsen Survey Methods.

KUVE-DT
Ch. 47

Network Service: UNV.

Grantee: Univision Television Group Inc., 1999 Avenue of the Stars, Suite 3050, Los Angeles, CA 90067.

Studio: 2301 N. Forbes Blvd., Suite 103, Tucson, AZ 85719.

Mailing Address: 2301 N. Forbes Blvd., Suite 103, Tucson, AZ 85719.

Phone: 520-622-0984. **Fax:** 520-620-0046.

E-mail: rpineda@univision.net

Web Site: <http://www.univision.com>

Technical Facilities: Channel No. 47 (668-674 MHz). Authorized power: 15-kw max. visual, aural. Antenna: 3652-ft above av. terrain, 230-ft. above ground, 8724-ft. above sea level.

Latitude	32°	24'	54"
Longitude	110°	42'	56"

Note: Latitude and longitude coordinates shown are based on the North American Datum of 1927 (NAD 27) as currently required by the Mass Media Bureau of the FCC.

Ownership: Univision Communications Inc. (Group Owner).

Began Operation: Station operating under Special Temporary Authority at 15-kw max. visual; no on-air date. Sale to present owner from Sungilt Corp. Inc. approved by FCC September 24, 2003.

Represented (legal): Covington & Burling.

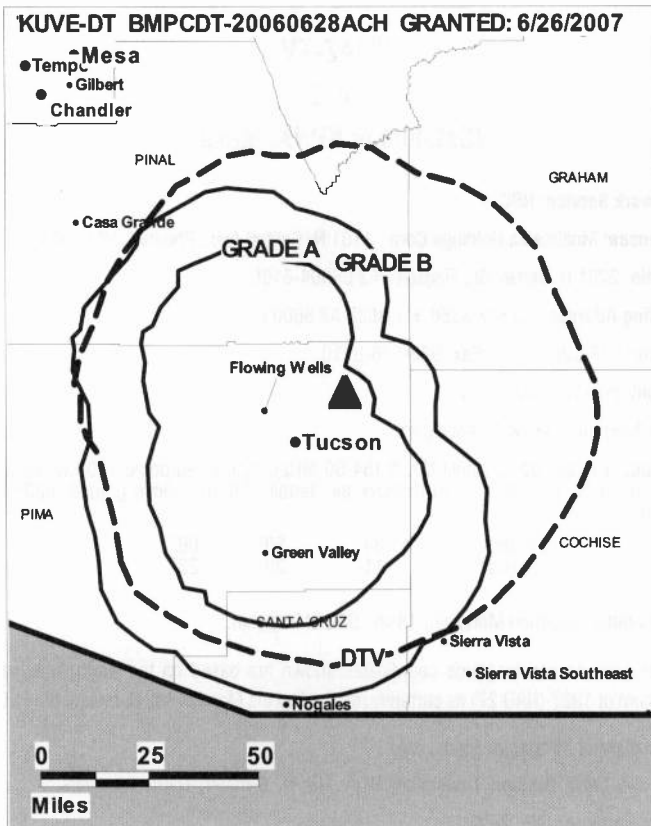
Personnel:

Bernada Duarte, Executive Director & General Manager.

Alfonso Romero, Sales Manager.

Marco Flores, News Director.

Nelda Chavarria, Traffic Manager.



© 2008 Warren Communications News

City of License: Green Valley. **Station DMA:** Tucson (Sierra Vista), AZ. **Rank:** 68.

Nielsen Data: Not available.

KUVE-TV
Ch. 46

Network Service: UNV.

Licensee: Univision Television Group Inc., 1999 Avenue of the Stars, Suite 3050, Los Angeles, CA 90067.

Studio: 2301 N. Forbes Blvd., Suite 102, Tucson, AZ 85719.

Mailing Address: 2301 N. Forbes Blvd., Suite 103, Tucson, AZ 85719.

Phone: 520-622-0984. **Fax:** 520-620-0046.

E-mail: rpineda@univision.net

Web Site: http://www.univision.com

Technical Facilities: Channel No. 46 (662-668 MHz). Authorized power: 1679-kw max. visual, aural. Antenna: 3593-ft above av. terrain, 174-ft. above ground, 8668-ft. above sea level.

Latitude 32° 24' 54"
Longitude 110° 42' 56"

Transmitter: Prime communications site, Mount Bigelow.

Note: Latitude and longitude coordinates shown are based on the North American Datum of 1927 (NAD 27) as currently required by the Mass Media Bureau of the FCC.

Ownership: Univision Communications Inc. (Group Owner).

Began Operation: Sale of 49% interest to Paxson Communications Corp. approved by FCC June 28, 1999, but never consummated. Sale to Donald E. Ludwig Jr. dismissed by FCC December 10, 2001. Station went on air December 15, 2000; ceased operations on January 5, 2001 due to snow damage. Resumed operations June 15, 2001. Sale to present owner by Sungilt Corp. Inc. approved by FCC September 24, 2003. Sale transfer of control to Broadcasting Media Partners Inc. approved by FCC March 27, 2007.

Represented (legal): Covington & Burling.

Represented (engineering): Lechman & Johnson Inc.

Personnel:

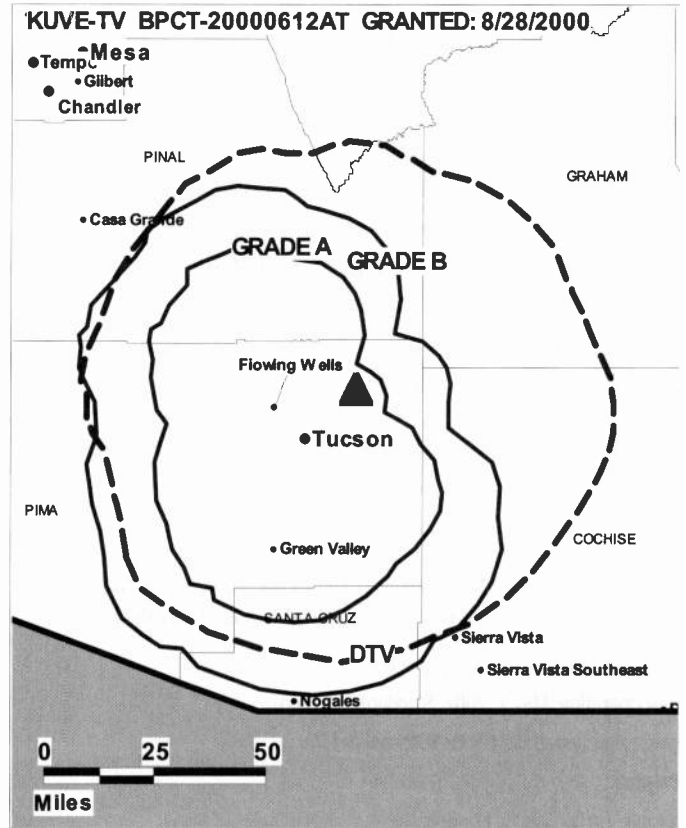
Bernada Duarte, Executive Director & General Manager.

Alfonso Romero, Sales Manager.

Marco Flores, News Director.

Nelda Chavarria, Traffic Manager.

City of License: Green Valley. **Station DMA:** Tucson (Sierra Vista), AZ. **Rank:** 68.



Circulation © 2007 Nielsen. Coverage based on Nielsen study.

GrandTotal	Cable TV Households	Non-cable TV Households	Total TV Households
Estimated Station Totals *	5,960	7,270	13,230
Average Weekly Circulation (2007)	2,676	545	3,221
Average Daily Circulation (2007)			1,905
Station DMA Total	Cable TV Households	Non-cable TV Households	Total TV Households
Estimated Station Totals *	5,960	7,270	13,230
Average Weekly Circulation (2007)	2,676	545	3,221
Average Daily Circulation (2007)			1,905

*Estimated station totals are sums of the Nielsen TV and Cable TV household estimates for each county in which the station registers viewing of more than 5% as per the Nielsen Survey Methods.

KMOH-DT

Ch. 19

Network Service: IND.

Licensee: Phoenix 6 TV LLC, 7500 N.W. 72nd Ave., Medley, FL 33166.

Studio: 1101 N. Central Ave., Phoenix, AZ 85004.

Mailing Address: 2201 N. Vickey St., Flagstaff, AZ 86004-6106.

Phone: 602-257-1212. **Fax:** 602-261-6619.

E-mail: jparra@knaztv2.com

Web Site: <http://www.azcentral.com/12news>

Technical Facilities: Channel No. 19 (500-506 MHz). Authorized power: 25.2-kw max. visual, aural. Antenna: 1897-ft above av. terrain, 57-ft. above ground, 4477-ft. above sea level.

Latitude	35°	01'	57"
Longitude	114°	21'	56"

Note: Latitude and longitude coordinates shown are based on the North American Datum of 1927 (NAD 27) as currently required by the Mass Media Bureau of the FCC.

Ownership: Bela TV LLC (Group Owner).

Began Operation: May 1, 2002. Standard Definition.

Represented (legal): Leibowitz & Associates PA.

Personnel:

Jerome Parra, General Manager.

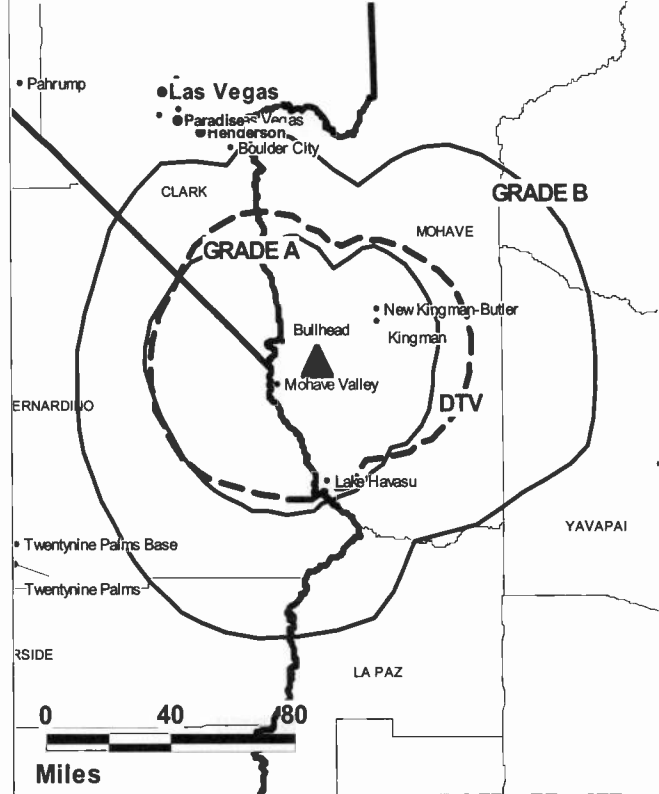
Stan Pierce, General & Local Sales Manager.

Kim Smith, News Director.

John Koger, Chief Engineer.

Marge Divine, Program & Traffic Manager.

KMOH-DT B MPCDT-20060613AAG GRANTED: 6/28/2006



© 2008 Warren Communications News

City of License: Kingman. **Station DMA:** Phoenix (Prescott), AZ. **Rank:** 12.

Nielsen Data: Not available.

KMOH-TV

Ch. 6

Network Service: IND.

Licensee: Phoenix 6 TV LLC, 7500 N.W. 72nd Ave., Medley, FL 33166.

Studio: 1101 N. Central Ave., Phoenix, AZ 85004.

Mailing Address: 2201 N. Vickey St., Flagstaff, AZ 86004-6106.

Phone: 602-527-1212; 305-863-5700. **Fax:** 602-261-6619.

E-mail: jparra@knaztv2.com

Web Site: <http://www.azcentral.com/12news>

Technical Facilities: Channel No. 6 (82-88 MHz). Authorized power: 100-kw visual, 10-kw aural. Antenna: 1942-ft above av. terrain, 98-ft. above ground, 4518-ft. above sea level.

Latitude	35°	01'	57"
Longitude	114°	21'	56"

Transmitter: Black Mountains, approx. 1-mi. ENE of Oatman.

Note: Latitude and longitude coordinates shown are based on the North American Datum of 1927 (NAD 27) as currently required by the Mass Media Bureau of the FCC.

Ownership: Bela TV LLC (Group Owner).

Began Operation: February 26, 1988. Sale to present owner by Gannett Broadcasting Group approved by FCC January 6, 2004. Transfer of 40% board rights to 17-member consortium headed by Robert Behar, Pan Atlantic Bank & Trust & Latin Capital Ventures LLC approved by FCC December 8, 2004.

Represented (legal): Leibowitz & Associates PA.

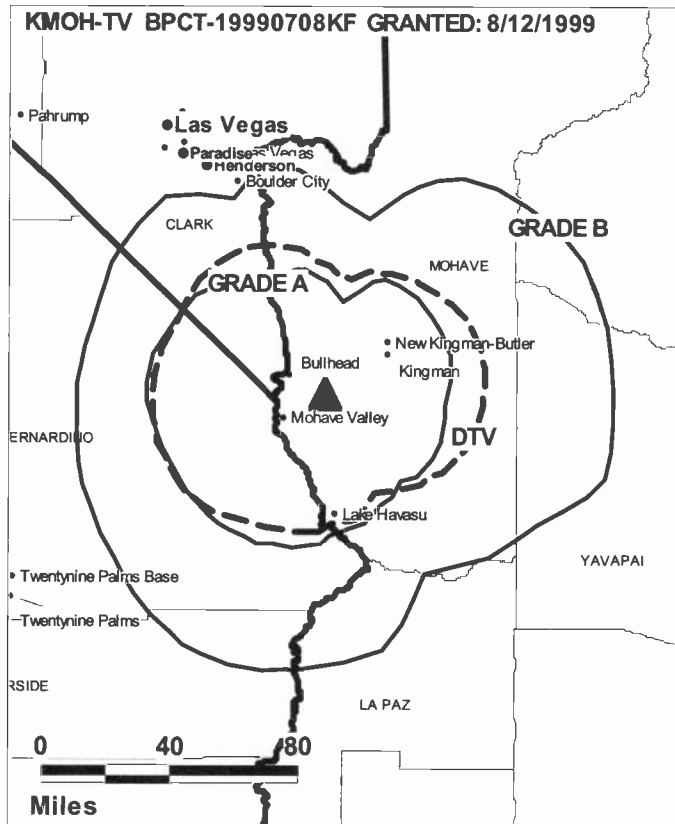
Personnel:

Jerome Parra, General Manager.

Stan Pierce, General & Local Sales Manager.

Kim Smith, News Director.

John Koger, Chief Engineer.



© 2008 Warren Communications News

Marge Divine, Program & Traffic Manager.

City of License: Kingman. **Station DMA:** Phoenix (Prescott), AZ. **Rank:** 12.

Nielsen Data: Not available.

KPNX
Ch. 12
(Operates satellite KNAZ-TV, Flagstaff)

Network Service: NBC.

Licensee: Multimedia Holdings Corp., 1101 N. Central Ave., Phoenix, AZ 85004.

Studio: 1101 N. Central Ave., Phoenix, AZ 85004.

Mailing Address: 1101 N. Central Ave., Phoenix, AZ 85004.

Phone: 602-257-1212. **Fax:** 602-257-6619.

E-mail: assignmentdesk@kpnx.com

Web Site: http://www.12news.com

Technical Facilities: Channel No. 12 (204-210 MHz). Authorized power: 316-kw visual, aural. Antenna: 1821-ft above av. terrain, 341-ft. above ground, 2992-ft. above sea level.

Latitude 33° 20' 00"
 Longitude 112° 03' 48"

Note: Latitude and longitude coordinates shown are based on the North American Datum of 1927 (NAD 27) as currently required by the Mass Media Bureau of the FCC.

Multichannel TV Sound: Stereo and separate audio program.

Satellite Earth Stations: Transmitter Harris; Harris, 3-meter Ku-band; Vertex, 4.6-meter Ku-band; Andrew, 4.6-meter Ku-band; Harris, 6.1-meter C-band; Harris, 6.1-meter Ku-band; Standard Communications, Microdyne, M/A-Com, Harris receivers.

SNG Mobile Dish: Harris, 2.3-meter Ku-band.

News Service: AP.

LMA: Local marketing agreement with KPPX (X), Tolleson.

Ownership: Gannett Co. Inc. (Group Owner).

Began Operation: April 23, 1953. Merger of Combined Communications with Gannett approved by FCC June 7, 1979 (Television Digest, Vol. 18:20, 38; 19:24). Merger to form Combined Communications approved by FCC October 16, 1968. Previous sale to John J. Louis family & others by Harry L. Nace interests approved by FCC June 16, 1954 (Vol. 10:18, 25).

Represented (sales): Blair Television.

Represented (legal): Reed, Smith, Shaw & McClay.

Represented (engineering): Cohen Dippell & Everist PC.

Personnel:

John Misner, Vice President & General Manager.

Anita Helt, Vice President, Marketing, Programming & Promotions.

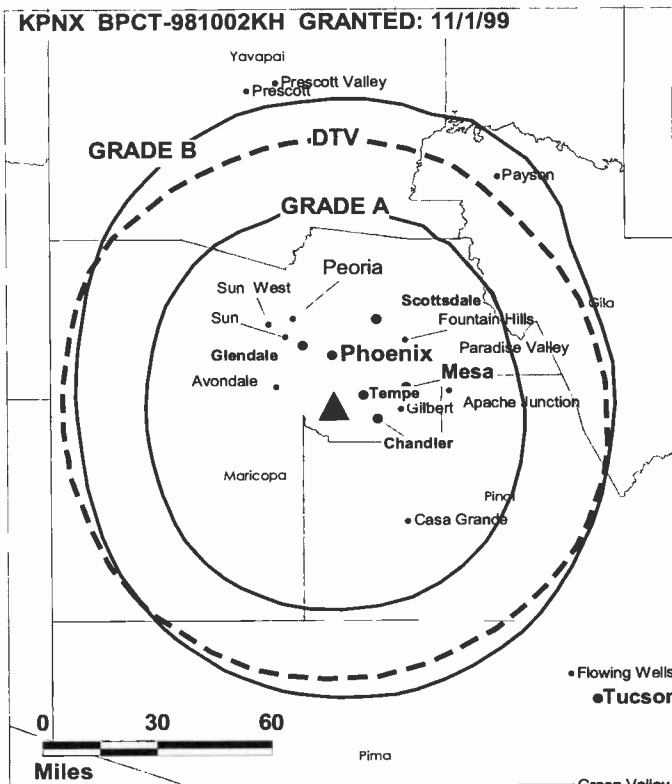
Dan Mayasich, General Sales Manager.

Beth Worsham, Local Sales Manager.

Suzanne McCoy, National Sales Manager.

Mike Mejia, Regional Sales Manager.

Mark Casey, News Director.



© 2008 Warren Communications News

Randy Decker, Chief Engineer.

Kent Saunders, Business Manager.

Sally Soliere, Program Coordinator.

Annette Rhoades, Traffic Manager.

City of License: Phoenix. **Station DMA:** Phoenix (Prescott), AZ. **Rank:** 12.

Circulation © 2007 Nielsen. Coverage based on Nielsen study.

GrandTotal	Cable TV Households	Non-cable TV Households	Total TV Households
Estimated Station Totals *	1,025,210	683,870	1,709,080
Average Weekly Circulation (2007)	644,010	362,232	1,006,242
Average Daily Circulation (2007)			479,536
Station DMA Total	Cable TV Households	Non-cable TV Households	Total TV Households
Estimated Station Totals *	1,025,210	683,870	1,709,080
Average Weekly Circulation (2007)	644,010	362,232	1,006,242
Average Daily Circulation (2007)			479,536

*Estimated station totals are sums of the Nielsen TV and Cable TV household estimates for each county in which the station registers viewing of more than 5% as per the Nielsen Survey Methods.

KPNX-DT

Ch. 36

Network Service: NBC.

Licensee: Multimedia Holdings Corp., 1101 N. Central Ave., Phoenix, AZ 85004.

Studio: 1101 N. Central Ave., Phonenix, AZ 85004.

Mailing Address: 1101 N. Central Ave., Phoenix, AZ 85004.

Phone: 602-257-1212. **Fax:** 602-257-6619.

E-mail: assignmentdesk@kpnx.com

Web Site: http://www.12news.com

Technical Facilities: Channel No. 36 (602-608 MHz). Authorized power: 316-kw max. visual, 30-kw aural. Antenna: 1752-ft above av. terrain, 272-ft. above ground, 2923-ft. above sea level.

Latitude	33°	20'	00"
Longitude	112°	03'	48"

Transmitter: South Mountain Park, Site 9.

Note: Latitude and longitude coordinates shown are based on the North American Datum of 1927 (NAD 27) as currently required by the Mass Media Bureau of the FCC.

News Service: AP.

Ownership: Gannett Co. Inc. (Group Owner).

Began Operation: June 15, 2000 High Definition.

Represented (legal): Reed, Smith, Shaw & McClay.

Represented (sales): Blair Television.

Represented (engineering): Cohen Dippell & Everist PC.

Personnel:

John Misner, Vice President & General Manager.

Anita Helt, Vice President, Marketing, Programming & Promotions.

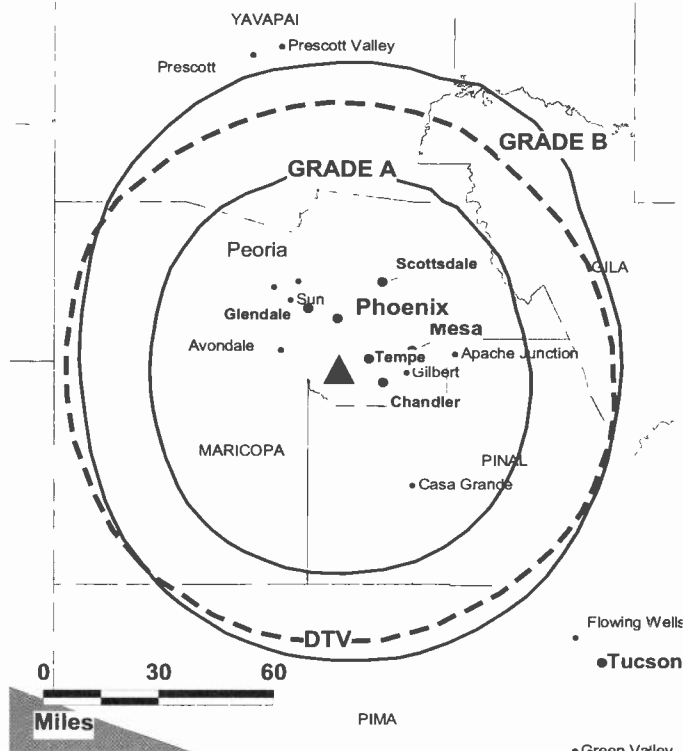
Dan Mayasich, General Sales Manager.

Beth Worsham, Local Sales Manager.

Suzanne McCoy, National Sales Manager.

Mike Mejia, Regional Sales Manager.

KPNX-DT BPCDT-980729KP GRANTED: 10/7/98



© 2008 Warren Communications News

Mark Casey, News Director.

Randy Decker, Chief Engineer.

Kent Saunders, Business Manager.

Sally Soliere, Program Coordinator.

Annette Rhoades, Traffic Manager.

City of License: Phoenix. **Station DMA:** Phoenix (Prescott), AZ. **Rank:** 12.

Nielsen Data: Not available.

KASW
Ch. 61

Network Service: CW.

Licensee: KASW Inc., 400 S. Record St., Dallas, TX 75202.

Studio: 5555 N. 7th Ave., Phoenix, AZ 85013.

Mailing Address: 5555 N. 7th Ave., Phoenix, AZ 85013.

Phone: 480-661-6161. **Fax:** 602-207-3277.

E-mail: mark.higgins@azfamily.com

Web Site: http://www.azfamily.com

Technical Facilities: Channel No. 61 (752-758 MHz). Authorized power: 2500-kw max. visual, aural. Antenna: 1775-ft above av. terrain, 318-ft. above ground, 2976-ft. above sea level.

Latitude 33° 20' 01"
Longitude 112° 03' 44"

Transmitter: South Mountain, 8-mi. S of Phoenix.

Note: Latitude and longitude coordinates shown are based on the North American Datum of 1927 (NAD 27) as currently required by the Mass Media Bureau of the FCC.

Ownership: Belo Corp. (Group Owner).

Began Operation: September 22, 1995. Sale to present owner by Brooks Broadcasting LLC approved by FCC January 24, 2000 (Television Digest, Vol. 40:10).

Represented (legal): Wood, Maines & Nolan Chartered.

Personnel:

Mark A. Higgins, President & General Manager.

Dean Apostolides, General Sales Manager.

Richard Soltesz, Local Sales Manager.

Scott Rain, Local Sales Manager.

John Nielsen, National Sales Manager.

Jim Cole, Chief Engineer.

Wendy Helle, Business Manager.

Mark Demopoulos, Program Director.

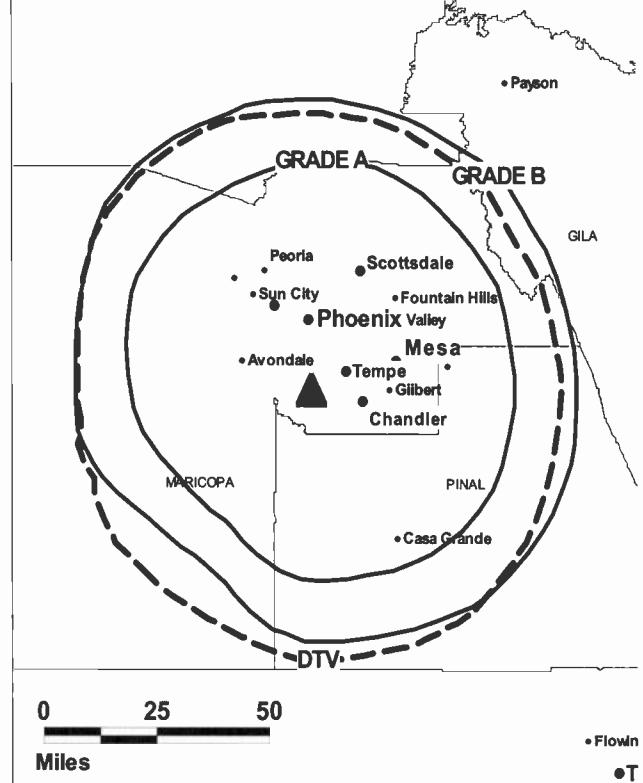
Blanca Esparza, Marketing Director.

Brad Anderson, Production Manager.

Teri Lane, Creative Services Director.

Shanda Crane, Traffic Manager.

KASW BPCT-19950217KE GRANTED: 5/25/1995



© 2008 Warren Communications News

Jasper Joyce, Sales Assistant.

City of License: Phoenix. **Station DMA:** Phoenix (Prescott), AZ. **Rank:** 12.

Circulation © 2007 Nielsen. Coverage based on Nielsen study.

GrandTotal	Cable TV Households	Non-cable TV Households	Total TV Households
Estimated Station Totals *	1,025,210	673,370	1,698,580
Average Weekly Circulation (2007)	246,651	173,953	420,604
Average Daily Circulation (2007)			144,950
Station DMA Total	Cable TV Households	Non-cable TV Households	Total TV Households
Estimated Station Totals *	1,025,210	673,370	1,698,580
Average Weekly Circulation (2007)	246,651	173,953	420,604
Average Daily Circulation (2007)			144,950

*Estimated station totals are sums of the Nielsen TV and Cable TV household estimates for each county in which the station registers viewing of more than 5% as per the Nielsen Survey Methods.

KASW-DT

Ch. 49

Network Service: CW.

Licensee: KASW Inc., 400 S. Record St., Dallas, TX 75202.

Studio: 5555 N. 7th Ave., Phoenix, AZ 85013.

Mailing Address: 5555 N. 7th Ave., Phoenix, AZ 85013.

Phone: 480-661-6161. **Fax:** 602-207-3277.

E-mail: mark_higgins@azfamily.com

Web Site: http://www.azfamily.com

Technical Facilities: Channel No. 49 (680-686 MHz). Authorized power: 531-kw max. visual, aural. Antenna: 1631-ft above av. terrain, 174-ft. above ground, 2831-ft. above sea level.

Latitude	33°	20'	02"
Longitude	112°	03'	44"

Note: Latitude and longitude coordinates shown are based on the North American Datum of 1927 (NAD 27) as currently required by the Mass Media Bureau of the FCC.

Ownership: Belo Corp. (Group Owner).

Began Operation: May 31, 2002.

Personnel:

Mark A. Higgins, President & General Manager.

Dean Apostolides, General Sales Manager.

Scott Rain, Local Sales Manager.

Richard Soltesz, Local Sales Manager.

John Nielsen, National Sales Manager.

Jasper Joyce, Sales Assistant.

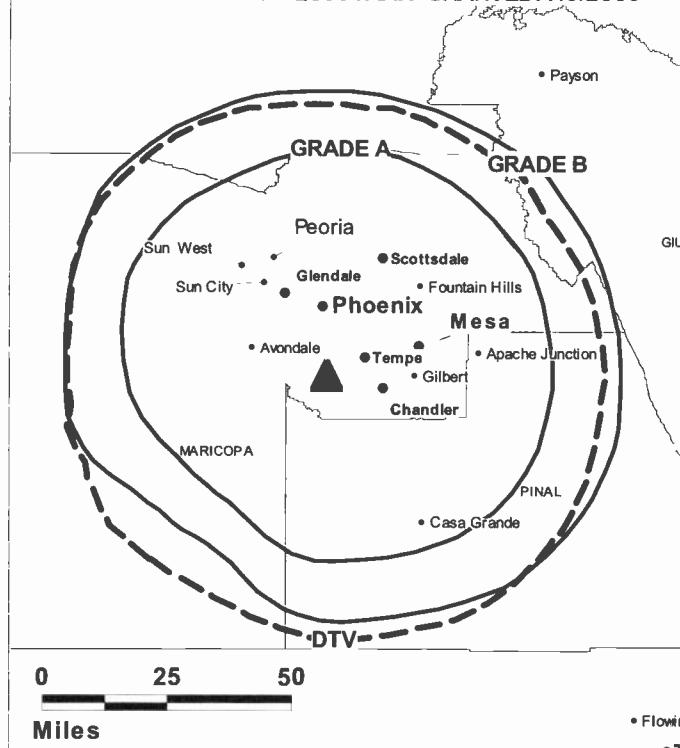
Jim Cole, Chief Engineer.

Wendy Helle, Business Manager.

Mark Demopoulos, Program Director.

Blanca Esparza, Marketing Director.

KASW-DT BMAPCDT-20020531AAR GRANTED: 7/9/2003



© 2008 Warren Communications News

Brad Anderson, Production Manager.

Teri Lane, Creative Services Director.

Shanda Crane, Traffic Manager.

City of License: Phoenix. **Station DMA:** Phoenix (Prescott), AZ. **Rank:** 12.

Nielsen Data: Not available.

KAZT-DT
Ch. 25

Network Service: IND.

Licensee: KAZT LLC, 4343 E. Camelback Rd., Suite 400, Phoenix, AZ 85018.

Studio: 4343 E. Camelback Rd., Suite 130, Phoenix, AR 85018.

Mailing Address: 4343 E. Camelback Rd., Suite 130, Phoenix, AZ 85018.

Phone: 602-224-0027. **Fax:** 602-224-2214.

E-mail: rbergamo@arizonasown.com

Web Site: http://www.kaz.tv

Technical Facilities: Channel No. 25 (536-542 MHz). Authorized power: 4.54-kw max. visual, aural. Antenna: 2579-ft above av. terrain, 92-ft. above ground, 7841-ft. above sea level.

Latitude	34°	41'	15"
Longitude	112°	07'	01"

Note: Latitude and longitude coordinates shown are based on the North American Datum of 1927 (NAD 27) as currently required by the Mass Media Bureau of the FCC.

Satellite Earth Stations: Transmitter Harris; Paraclipse, 3.5-meter C-band; RCA Americom, 4.5-meter Ku-band; Harris, 6.2-meter C-band; Harris, Excalibur receivers.

Ownership: KAZT LLC (Group Owner).

Began Operation: Station operating; no on-air date

Represented (legal): Pillsbury Winthrop Shaw Pittman LLP.

Represented (sales): Petry Television Inc.

Personnel:

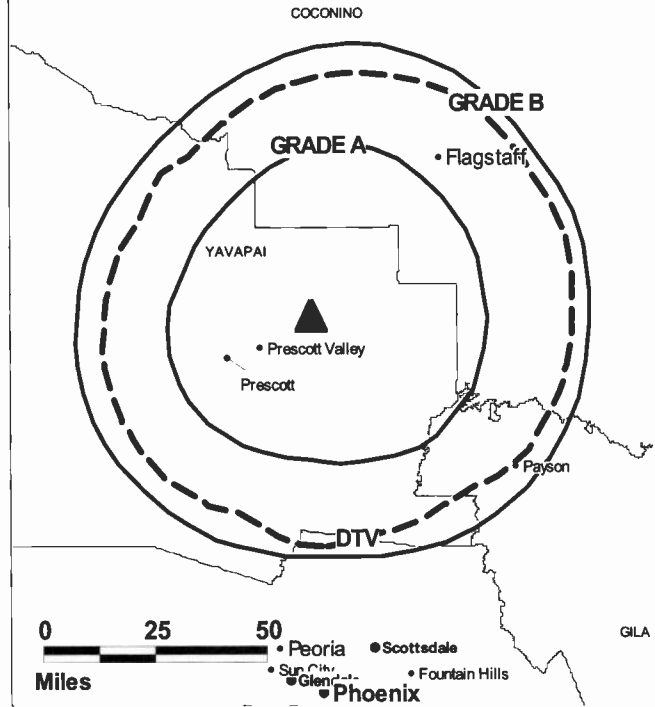
Ron Bergamo, Vice President & General Manager.

Richard Howe, National & Local Sales Manager.

Phil Hammon, Chief Engineer.

Brian Neeley, Business Manager.

KAZT-DT BMPCDT-20060627ABQ GRANTED: 7/19/2006



© 2008 Warren Communications News

Michael Hagerty, Program Operations Manager.

City of License: Phoenix. **Station DMA:** Phoenix (Prescott), AZ. **Rank:** 12.

Nielsen Data: Not available.

KAZT-TV
Ch. 7

Network Service: IND.

Licensee: KAZT LLC, 4343 E. Camelback Rd., Suite 400, Phoenix, AZ 85018.

Studio: 4343 E. Camelback Rd., Suite 130, Phoenix, AZ 85018.

Mailing Address: 4343 E. Camelback Rd., Suite 130, Phoenix, AZ 85018.

Phone: 602-224-0027. **Fax:** 602-224-2214.

E-mail: rbergamo@arizonasovn.com

Web Site: http://www.kaz.tv

Technical Facilities: Channel No. 7 (174-180 MHz). Authorized power: 8.71-kw visual, 1.74-kw aural. Antenna: 2814-ft above av. terrain, 110-ft. above ground, 7930-ft. above sea level.

Latitude 34° 42' 17"
Longitude 112° 06' 55"

Transmitter: S peak of Mingus Mountain, 22-mi. ENE of Prescott.

Note: Latitude and longitude coordinates shown are based on the North American Datum of 1927 (NAD 27) as currently required by the Mass Media Bureau of the FCC.

Satellite Earth Stations: Transmitter Harris; Paraclipse, 3.5-meter C-band; RCA Americom, 4.5-meter Ku-band; Harris, 6.2-meter C-band; Harris, Excalibur receivers.

News Service: CNN.

Ownership: KAZT LLC (Group Owner).

Began Operation: September 5, 1982.

Represented (legal): Pillsbury Winthrop Shaw Pittman LLP.

Represented (sales): Petry Television Inc.

Personnel:

Ron Bergamo, Vice President & General Manager.

Michael Hagerty, Program Operations Manager.

Richard Howe, National & Local Sales Manager.

Phil Hammon, Chief Engineer.

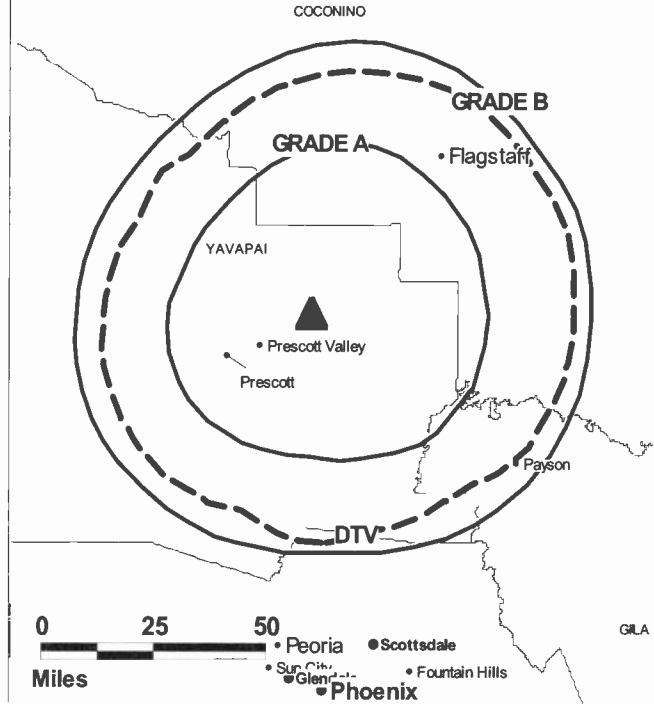
Brian Neeley, Business Manager.

Kepper, Tupper & Company

We brokered the sale of KAZT-TV

112 High Ridge Avenue, Ridgefield, CT (203)431-3366

KAZT-TV BPCT-19790618KG GRANTED: 1/7/1980



© 2008 Warren Communications News

City of License: Phoenix. **Station DMA:** Phoenix (Prescott), AZ. **Rank:** 12.

Circulation © 2007 Nielsen. Coverage based on Nielsen study.

GrandTotal	Cable TV Households	Non-cable TV Households	Total TV Households
Estimated Station Totals *	1,017,240	683,870	1,701,110
Average Weekly Circulation (2007)	81,829	51,049	132,878
Average Daily Circulation (2007)			44,384
Station DMA Total	Cable TV Households	Non-cable TV Households	Total TV Households
Estimated Station Totals *	989,900	683,870	1,673,770
Average Weekly Circulation (2007)	79,997	51,049	131,046
Average Daily Circulation (2007)			44,138
Other DMA Total	Cable TV Households	Non-cable TV Households	Total TV Households
Estimated Station Totals *	27,340	0	27,340
Average Weekly Circulation (2007)	1,832	0	1,832
Average Daily Circulation (2007)			246

*Estimated station totals are sums of the Nielsen TV and Cable TV household estimates for each county in which the station registers viewing of more than 5% as per the Nielsen Survey Methods.

KNXV-DT

Ch. 56

Network Service: ABC.

Licensee: Scripps Howard Broadcasting Co., PO Box 5380, 312 Walnut St, 28th Floor, Cincinnati, OH 45201.

Studio: 515 N 44th St, Phoenix, AZ 85008.

Mailing Address: 515 N 44th St, Phoenix, AZ 85008.

Phone: 602-273-1500. **Fax:** 602-685-3000.

E-mail: jculliton@abc15.com

Web Site: http://www.phoenix360.com

Technical Facilities: Channel No. 56 (722-728 MHz). Authorized power: 73-kw max. visual, aural. Antenna: 1670-ft above av. terrain, 210-ft. above ground, 2841-ft. above sea level.

Latitude	33°	20'	00"
Longitude	112°	03'	46"

Transmitter: South Mountain Park.

Note: Latitude and longitude coordinates shown are based on the North American Datum of 1927 (NAD 27) as currently required by the Mass Media Bureau of the FCC.

Ownership: E. W. Scripps Co. (Group Owner).

Began Operation: January 12, 2000. Standard and High Definition.

Represented (sales): Eagle Television Sales.

Represented (legal): Baker Hostetler LLP.

Personnel:

Janice Todd, Vice President & General Manager.

Rollin Wood, Local Sales Manager.

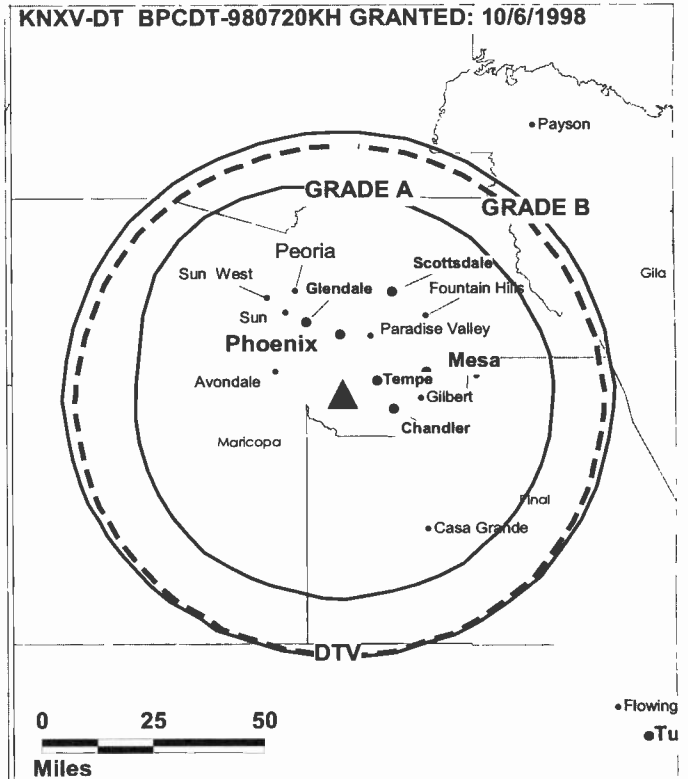
Kimberly Steele, National Sales Manager.

Bob Sullivan, News Director.

Ryan Steward, Chief Engineer.

Gail Schmeling, Business Manager.

KNXV-DT BPCDT-980720KH GRANTED: 10/6/1998



© 2008 Warren Communications News

Jim Hart, Promotion Director.

Don McClure, Production Manager.

Janet Romero, Traffic Manager.

Heidi Price, Public Affairs Director.

City of License: Phoenix. **Station DMA:** Phoenix (Prescott), AZ. **Rank:** 12.

Nielsen Data: Not available.

KNXV-TV
Ch. 15

Network Service: ABC.

Licensee: Scripps Howard Broadcasting Co., PO Box 5380, 312 Walnut St, 28th Floor, Cincinnati, OH 45201.

Studio: 515 N 44th St, Phoenix, AZ 85008.

Mailing Address: 515 N 44th St, Phoenix, AZ 85008.

Phone: 602-273-1500. **Fax:** 602-685-3000.

E-mail: jculliton@abc15.com

Web Site: http://www.phoenix360.com

Technical Facilities: Channel No. 15 (476-482 MHz). Authorized power: 1070-kw max. visual, aural. Antenna: 1709-ft above av. terrain, 256-ft. above ground, 2884-ft. above sea level.

Latitude	33°	20'	00"
Longitude	112°	03'	46"

Transmitter: South Mountain Park.

Note: Latitude and longitude coordinates shown are based on the North American Datum of 1927 (NAD 27) as currently required by the Mass Media Bureau of the FCC.

Multichannel TV Sound: Stereo only.

Satellite Earth Stations: Transmitter RCA; Vertex, 4.5-meter KC-band; Andrew, 4.5-meter KC-band; Harris, 6-meter C-band.

News Services: AP, CNN Headline News.

Ownership: E. W. Scripps Co. (Group Owner).

Began Operation: September 9, 1979. Sale to present owner by Arlington Corp. approved by FCC January 8, 1985 (Television Digest, Vol. 24:20, 26; 25:2).

Represented (sales): Eagle Television Sales.

Represented (legal): Baker Hostetler LLP.

Personnel:

Janice Todd, Vice President & General Manager.

Rollin Wood, Local Sales Manager.

Kimberly Steele, National Sales Manager.

Bob Sullivan, News Director.

Ryan Steward, Chief Engineer.

Gail Schmeling, Business Manager.

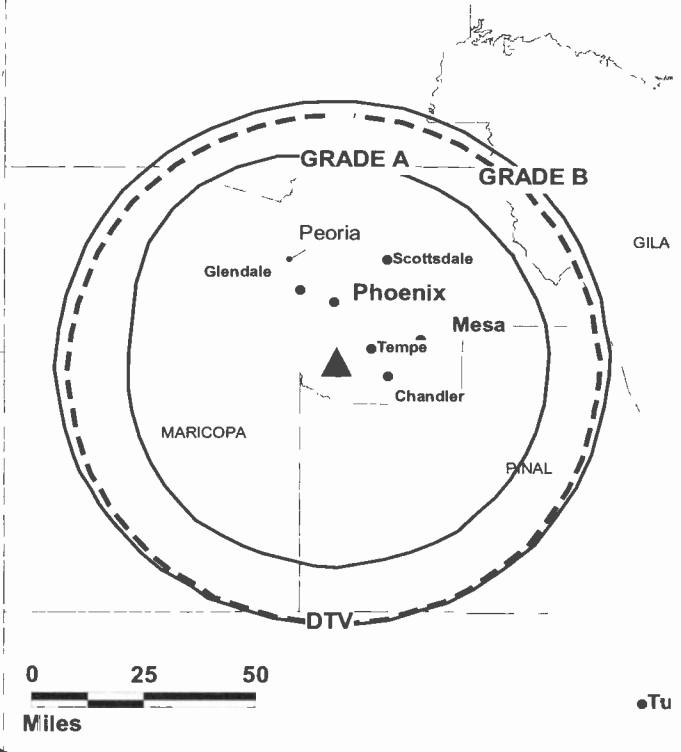
Jim Hart, Promotion Director.

Don McClure, Production Manager.

Janet Romero, Traffic Manager

Heidi Price, Public Affairs Director.

KNXV-TV BPCT-960702KO GRANTED: 6/10/1998



© 2008 Warren Communications News

City of License: Phoenix. **Station DMA:** Phoenix (Prescott), AZ. **Rank:** 12.

Circulation © 2007 Nielsen. Coverage based on Nielsen study.

GrandTotal	Cable TV Households	Non-cable TV Households	Total TV Households
Estimated Station Totals *	1,052,550	683,870	1,736,420
Average Weekly Circulation (2007)	584,794	337,690	922,484
Average Daily Circulation (2007)			370,788

Station DMA Total	Cable TV Households	Non-cable TV Households	Total TV Households
Estimated Station Totals *	1,025,210	683,870	1,709,080
Average Weekly Circulation (2007)	575,963	337,690	913,653
Average Daily Circulation (2007)			369,230

Other DMA Total	Cable TV Households	Non-cable TV Households	Total TV Households
Estimated Station Totals *	27,340	0	27,340
Average Weekly Circulation (2007)	8,831	0	8,831
Average Daily Circulation (2007)			1,558

*Estimated station totals are sums of the Nielsen TV and Cable TV household estimates for each county in which the station registers viewing of more than 5% as per the Nielsen Survey Methods.

KPAZ-DT
Ch. 20

Network Service: TBN.

Grantee: Trinity Broadcasting Network Inc., 2442 Michelle Dr., Tustin, CA 92780.

Studio: 3551 E. McDowell Rd., Phoenix, AZ 85005.

Mailing Address: 3551 E. McDowell Rd., Phoenix, AZ 85008.

Phone: 602-273-1477. **Fax:** 602-267-9427.

E-mail: tbnphx@integrity.com

Web Site: <http://www.tbn.org>

Technical Facilities: Channel No. 20 (506-512 MHz). Authorized power: 500-kw max. visual, aural. Antenna: 1604-ft above av. terrain, 148-ft. above ground, 2769-ft. above sea level.

Latitude	33°	20'	02.5"
Longitude	112°	03'	42"

Transmitter: Top of existing tower within the South Mountain antenna farm.

Note: Latitude and longitude coordinates shown are based on the North American Datum of 1927 (NAD 27) as currently required by the Mass Media Bureau of the FCC.

Ownership: Trinity Broadcasting Network Inc. (Group Owner).

Began Operation: Station operating under Special Temporary Authority at 3-kw max. visual.

Represented (legal): Colby M May.

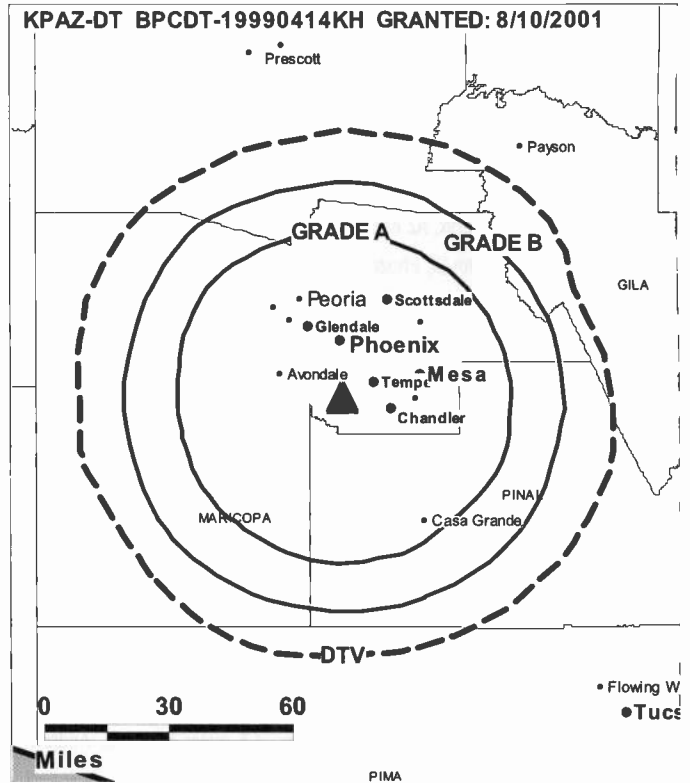
Personnel:

Paul F. Crouch, President and General Manager.

Pamela Gilbert, Station & Production Manager.

Gary Nichols, Chief Engineer & Traffic Manager.

Oralena Valero, Program Director.



City of License: Phoenix. **Station DMA:** Phoenix (Prescott), AZ. **Rank:** 12.

Nielsen Data: Not available.

KPAZ-TV

Ch. 21

Network Service: TBN.

Licensee: Trinity Broadcasting Network Inc., 2442 Michelle Dr., Tustin, CA 92780.

Studio: 3551 E. McDowell Rd., Phoenix, AZ 85008.

Mailing Address: 3551 E. McDowell Rd., Phoenix, AZ 85008.

Phone: 602-273-1477. **Fax:** 602-267-9427.

E-mail: tbnphx@integrity.com

Web Site: http://www.tbn.org

Technical Facilities: Channel No. 21 (512-518 MHz). Authorized power: 1282-kw visual, aural. Antenna: 1604-ft above av. terrain, 147-ft. above ground, 2768-ft. above sea level.

Latitude 33° 20' 02.5"
Longitude 112° 03' 42"

Transmitter: South Mountain antenna farm.

Note: Latitude and longitude coordinates shown are based on the North American Datum of 1927 (NAD 27) as currently required by the Mass Media Bureau of the FCC.

Satellite Earth Station: Transmitter Comark; Scientific-Atlanta, 5-meter; Scientific-Atlanta receivers.

News Service: TBN.

Ownership: Trinity Broadcasting Network Inc. (Group Owner).

Began Operation: September 16, 1967. Involuntary transfer of control from Donald B. Thomson, et al., to trustee approved by FCC October 9, 1969. Sale to Glad Tidings Church of America approved by FCC June 24, 1971. Station left air January 19, 1977. Sale to present owner by Glad Tidings approved by FCC July 21, 1977. Station resumed operation September 5, 1977.

Represented (legal): Colby M May.

Personnel:

Paul F. Crouch, President & General Manager.

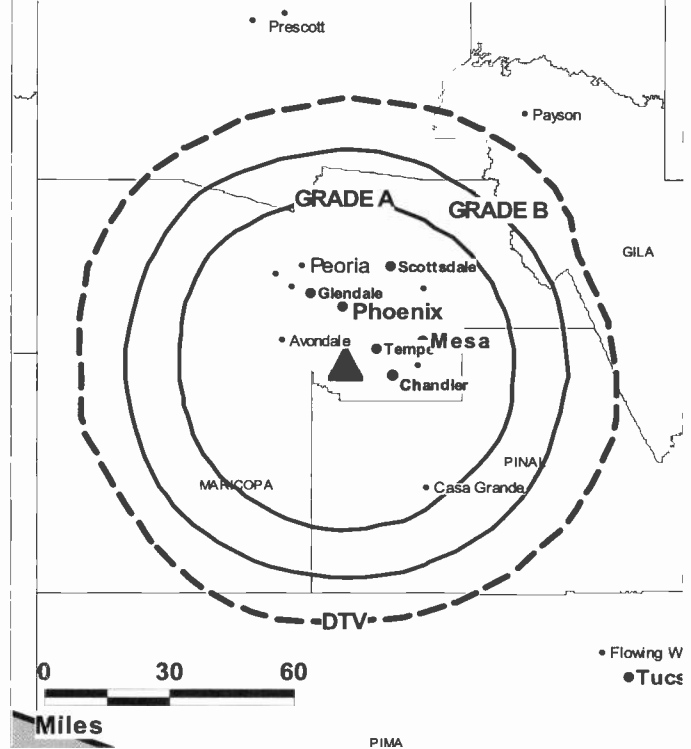
Pamela Gilbert, Station & Production Manager.

Gary L. Nichols, Chief Engineer & Traffic Manager.

Oralena Valero, Program Director.

City of License: Phoenix. **Station DMA:** Phoenix (Prescott), AZ. **Rank:** 12.

KPAZ-TV BMPCT-19930426KF GRANTED: 6/17/1993



© 2008 Warren Communications News

Circulation © 2007 Nielsen. Coverage based on Nielsen study.

GrandTotal	Cable	Non-cable	Total
	TV Households	TV Households	TV Households
Estimated Station Totals *	0	21,270	21,270
Average Weekly Circulation (2007)	0	1,744	1,744
Average Daily Circulation (2007)			128

Station DMA Total	Cable	Non-cable	Total
	TV Households	TV Households	TV Households
Estimated Station Totals *	0	21,270	21,270
Average Weekly Circulation (2007)	0	1,744	1,744
Average Daily Circulation (2007)			128

*Estimated station totals are sums of the Nielsen TV and Cable TV household estimates for each county in which the station registers viewing of more than 5% as per the Nielsen Survey Methods.

KPHO-DT

Ch. 17

Network Service: CBS.

Licensee: Meredith Corp., 1716 Locust St., Des Moines, IA 50309.

Studio: 4016 N. Black Canyon Hwy., Phoenix, AZ 85017.

Mailing Address: 4016 N. Black Canyon Hwy., Phoenix, AZ 85017.

Phone: 602-264-1000. **Fax:** 602-274-1596.

E-mail: jolynn.houk@kpho.com

Web Site: http://www.kpho.com

Technical Facilities: Channel No. 17 (488-494 MHz). Authorized power: 1000-kw max. visual, aural. Antenna: 1663-ft above av. terrain, 272-ft. above ground, 2871-ft. above sea level.

Latitude	33°	20'	02"
Longitude	112°	03'	40"

Transmitter: South Mountain Park.

Note: Latitude and longitude coordinates shown are based on the North American Datum of 1927 (NAD 27) as currently required by the Mass Media Bureau of the FCC.

Satellite Earth Stations: RCA, 3.5-meter Ku-band; Harris, 6.1-meter C-band; Standard Electronics, Harris receivers.

Ownership: Meredith Corp. (Group Owner).

Began Operation: Station operating; no on-air date.

Personnel:

Steve Hammel, Vice President & General Manager.

Lori Beth Crawford, Promotions Manager.

Jan Zumbrum, Traffic Manager.

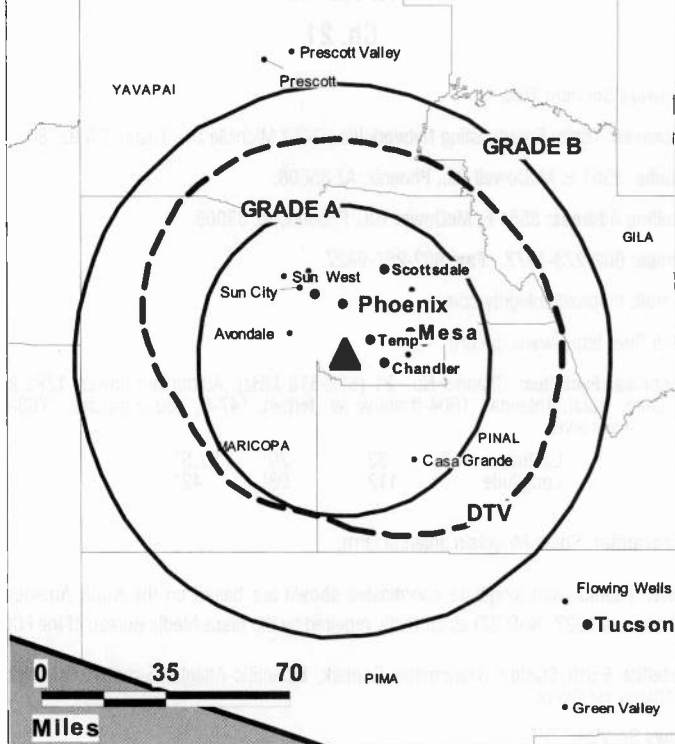
Ray Rios, Local Sales Manager.

Mitch Nye, General Sales Manager.

Kevin James, Local Sales Manager.

Kevin Branigan, National Sales Manager.

KPHO-DT BMPCDT-20040721AMJ GRANTED: 11/30/2005



Tom Bell, News Director.

Seth Parker, Program Director.

Ed Sutton, Engineering Director.

Judy Wallace, Business Manager.

City of License: Phoenix. **Station DMA:** Phoenix (Prescott), AZ. **Rank:** 12.

Nielsen Data: Not available.

KPHO-TV
Ch. 5

Network Service: CBS.

Licensee: Meredith Corp., 1716 Locust St., Des Moines, IA 50309.

Studio: 4016 N. Black Canyon Hwy., Phoenix, AZ 85017.

Mailing Address: 4016 N. Black Canyon Hwy., Phoenix, AZ 85017.

Phone: 602-264-1000. **Fax:** 602-274-1596.

E-mail: jolynn.houk@kpho.com

Web Site: http://www.kpho.com

Technical Facilities: Channel No. 5 (76-82 MHz). Authorized power: 100-kw visual, 10-kw aural. Antenna: 1770-ft above av. terrain, 376-ft. above ground, 2976-ft. above sea level.

Latitude 33° 20' 02"
Longitude 112° 03' 40"

Transmitter: Atop South Mountain, 8.5-mi. S of Phoenix.

Note: Latitude and longitude coordinates shown are based on the North American Datum of 1927 (NAD 27) as currently required by the Mass Media Bureau of the FCC.

Multichannel TV Sound: Stereo and separate audio program.

Satellite Earth Stations: RCA, 3.5-meter Ku-band; Harris, 6.1-meter C-band; Standard Electronics, Harris receivers.

News Services: AP, CNN Newsource.

Ownership: Meredith Corp. (Group Owner).

Began Operation: December 4, 1949. Sold to present owner in June 1952 (Television Digest, Vol. 8:18, 26).

Represented (sales): Harrington Righter & Parsons Inc. (HRP).

Represented (legal): Dow Lohnes PLLC.

Personnel:

Steve Hammel, Vice President & General Manager.

Lori Beth Crawford, Promotions Manager.

Jan Zumburum, Traffic Manager.

Ray Rios, Local Sales Manager.

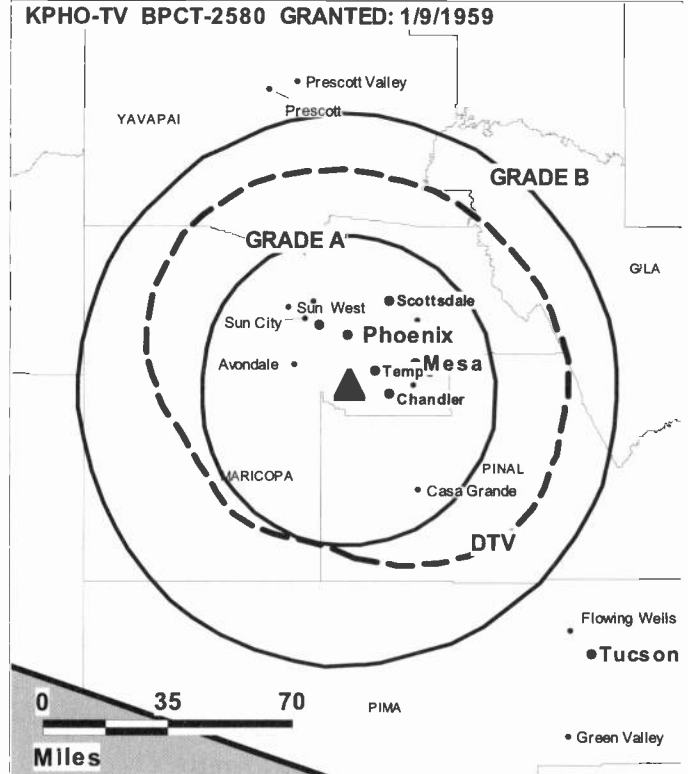
Mitch Nye, General Sales Manager.

Kevin James, Local Sales Manager.

Kevin Branigan, National Sales Manager.

Tom Bell, News Director.

Seth Parker, Program Director.



© 2008 Warren Communications News

Ed Sufton, Engineering Director.

Judy Wallace, Business Manager.

City of License: Phoenix. **Station DMA:** Phoenix (Prescott), AZ. **Rank:** 12.

Circulation © 2007 Nielsen. Coverage based on Nielsen study.

GrandTotal	Cable TV Households	Non-cable TV Households	Total TV Households
Estimated Station Totals *	1,025,210	683,870	1,709,080
Average Weekly Circulation (2007)	614,630	364,676	979,306
Average Daily Circulation (2007)			435,361
Station DMA Total	Cable TV Households	Non-cable TV Households	Total TV Households
Estimated Station Totals *	1,025,210	683,870	1,709,080
Average Weekly Circulation (2007)	614,630	364,676	979,306
Average Daily Circulation (2007)			435,361

*Estimated station totals are sums of the Nielsen TV and Cable TV household estimates for each county in which the station registers viewing of more than 5% as per the Nielsen Survey Methods.

KSAZ-DT
Ch. 31

Network Service: FOX.

Licensee: KSAZ License Inc., 5151 Wisconsin Ave. NW, c/o Molly Pauker, Washington, DC 20016.

Studio: 511 W. Adams St., Phoenix, AZ 85003.

Mailing Address: 511 W. Adams St., Phoenix, AZ 85003.

Phone: 602-257-1234. **Fax:** 602-262-0181.

E-mail: khale528@fox.com

Web Site: http://www.fox10.com

Technical Facilities: Channel No. 31 (572-578 MHz). Authorized power: 1000-kw max. visual, aural. Antenna: 1588-ft above av. terrain, 115-ft. above ground, 2795-ft. above sea level.

Latitude	33°	20'	02"
Longitude	112°	03'	42"

Transmitter: South Mountain.

Note: Latitude and longitude coordinates shown are based on the North American Datum of 1927 (NAD 27) as currently required by the Mass Media Bureau of the FCC.

Ownership: Fox Television Holdings Inc. (Group Owner).

Began Operation: October 15, 2000. Standard Definition.

Represented (legal): Skadden, Arps, Slate, Meagher & Flom LLP.

Personnel:

Pat Nevin, Vice President & General Manager.

Jim Kauffman, Vice President, Operations & Engineering.

Mellynda Hartel, Vice President, Sales.

Douglas Bannard, Vice President, News.

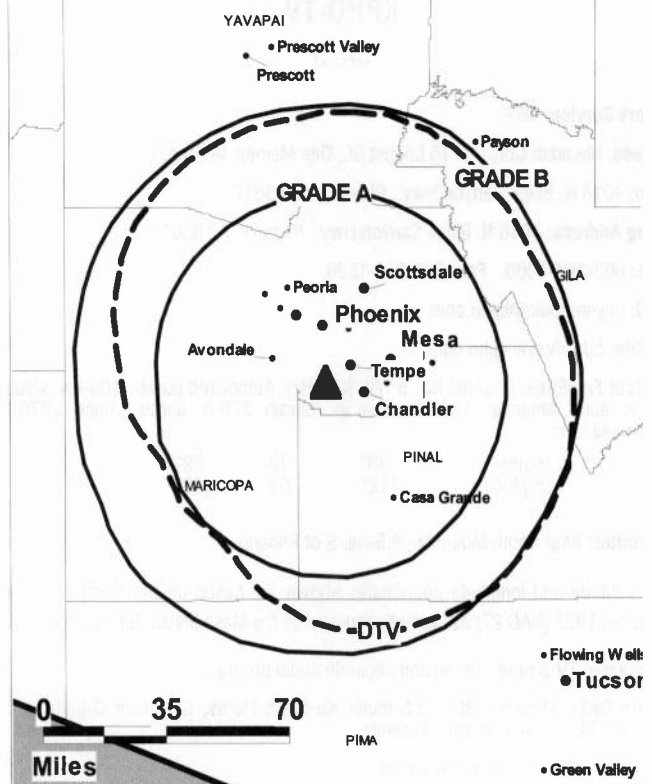
Denise Morano, Vice President, Finance.

Jim Girodo, Vice President, Creative Services.

Courtney Bannard, Local Sales Manager.

Shawn Springman, National Sales Manager.

KSAZ-DT BMPCDT-19990526FK GRANTED: 4/24/2000



© 2008 Warren Communications News

Gerry Grunig, Chief Engineer.

David R. Soline, Programming & Research Director.

Heather Smith, Promotion Director.

Jamie Fisher, Traffic Manager.

City of License: Phoenix. **Station DMA:** Phoenix (Prescott), AZ. **Rank:** 12.

Nielsen Data: Not available.

KSAZ-TV

Ch. 10

Network Service: FOX.

Licensee: KSAZ License Inc., 5151 Wisconsin Ave. NW, c/o Molly Pauker, Washington, DC 20016.

Studio: 511 W. Adams St., Phoenix, AZ 85003.

Mailing Address: 511 W. Adams St., Phoenix, AZ 85003.

Phone: 602-257-1234. **Fax:** 602-262-0181.

E-mail: khale528@fox.com

Web Site: http://www.fox10.com

Technical Facilities: Channel No. 10 (192-198 MHz). Authorized power: 316-kw visual, 31.9-kw aural. Antenna: 1831-ft above av. terrain, 328-ft. above ground, 3002-ft. above sea level.

Latitude 33° 20' 03"
Longitude 112° 03' 43"

Transmitter: South Mountain.

Note: Latitude and longitude coordinates shown are based on the North American Datum of 1927 (NAD 27) as currently required by the Mass Media Bureau of the FCC.

Multichannel TV Sound: Stereo only.

SNG Mobile Dish: Andrew, 2.4-meter Ku-band.

News Service: AP.

Ownership: Fox Television Holdings Inc. (Group Owner).

Began Operation: October 24, 1953. At first was share-time outlet with KOY-TV; on May 5, 1954 bought & merged with KOY-TV (Television Digest, Vol. 10:12, 19). Gulf Broadcast Co. bought 48.1% interest in station from Gene Autry (Vol. 21:22), remainder from Thomas Chauncey & Homer Lane (Vol. 22:24). Sale approved by FCC August 25, 1982. Sale to Taft Television & Radio Co. approved by FCC May 30, 1985 (Vol. 25:5, 20, 22). Sale to Great American Broadcasting approved by FCC October 2, 1987 (Vol. 27:16 18, 23, 30, 41). Sale to New World Communications approved July 15, 1994 (Vol. 34:19, 38, 42). Sale to present owner by New World Communications approved by FCC November 7, 1996 (Vol. 36:13, 30).

Represented (legal): Skadden, Arps, Slate, Meagher & Flom LLP.

Personnel:

Pat Nevin, Vice President & General Manager.

Jim Kauffman, Vice President, Operations & Engineering.

Mellynda Hartel, Vice President, Sales.

Douglas Bannard, Vice President, News.

Denise Morano, Vice President, Finance.

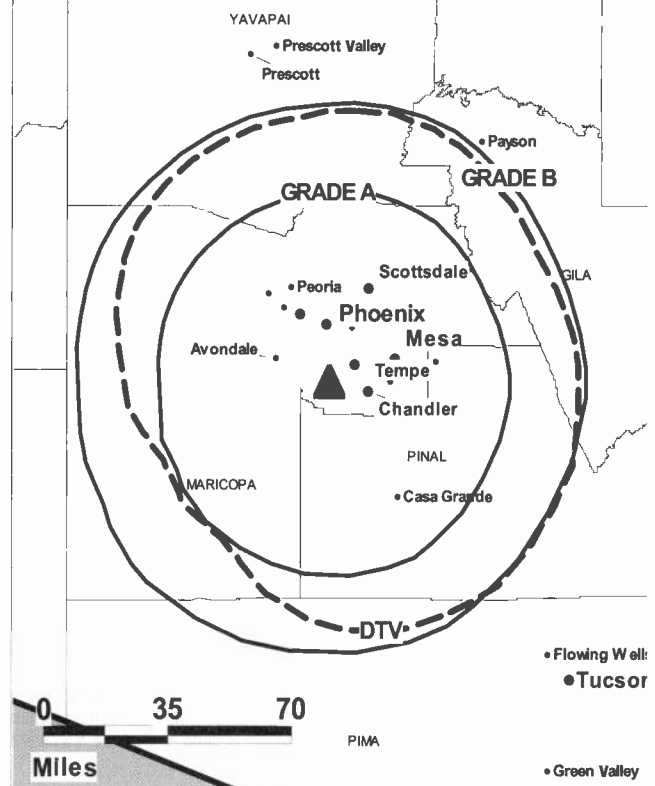
Jim Girodo, Vice President, Creative Services.

Courtney Bannard, Local Sales Manager.

Shawn Springman, National Sales Manager.

Gerry Grunig, Chief Engineer.

KSAZ-TV BMLCT-20041005ACF GRANTED: 1/20/2006



© 2008 Warren Communications News

David R. Sofine, Programming & Research Director.

Heather Smith, Promotion Director.

Jamie Fisher, Traffic Manager.

City of License: Phoenix. **Station DMA:** Phoenix (Prescott), AZ. **Rank:** 12.

Circulation © 2007 Nielsen. Coverage based on Nielsen study.

GrandTotal	Cable TV Households	Non-cable TV Households	Total TV Households
Estimated Station Totals *	1,025,210	683,870	1,709,080
Average Weekly Circulation (2007)	547,415	370,479	917,894
Average Daily Circulation (2007)			356,040

Station DMA Total	Cable TV Households	Non-cable TV Households	Total TV Households
Estimated Station Totals *	1,025,210	683,870	1,709,080
Average Weekly Circulation (2007)	547,415	370,479	917,894
Average Daily Circulation (2007)			356,040

*Estimated station totals are sums of the Nielsen TV and Cable TV household estimates for each county in which the station registers viewing of more than 5% as per the Nielsen Survey Methods.

KTAZ
Ch. 39

Network Service: TMO.

Licensee: NBC Telemundo License Co., 1299 Pennsylvania Ave. NW, 11th Floor, c/o NBC Inc., Washington, DC 20004.

Studio: 222 Navajo Blvd., Holbrook, AZ 86025.

Mailing Address: 4013 E. Broadway, Suite A-3, Phoenix, AZ 85040.

Phone: 928-524-1652. **Fax:** 928-524-3561.

E-mail: phillip.williams@nbcuni.com

Technical Facilities: Channel No. 39 (320-626 MHz). Authorized power: 765-kw max. visual, aural. Antenna: 1763-ft above av. terrain, 323-ft. above ground, 2951-ft. above sea level.

Latitude 33° 20' 03"
Longitude 112° 03' 38"

Note: Latitude and longitude coordinates shown are based on the North American Datum of 1927 (NAD 27) as currently required by the Mass Media Bureau of the FCC.

Ownership: NBC Universal (Group Owner).

Began Operation: January 12, 2001. Station swapped analog allocation and City of License with KDTP. FCC approved switch October 5, 2005 and CPs were granted April 11, 2006. Sale to present owner by Venture Technologies Group LLC approved by FCC August 23, 2002. Venture Technologies Group LLC bought out equal partners KM Communications Inc., Northwest Television Inc., Caroline K. Powley & WinStar Communications Inc. FCC approved deal December 4, 2000.

Represented (legal): Kaye Scholer LLP.

Personnel:

Araceli De Leon, Vice President & General Manager.

Phillip Williams, Station Manager.

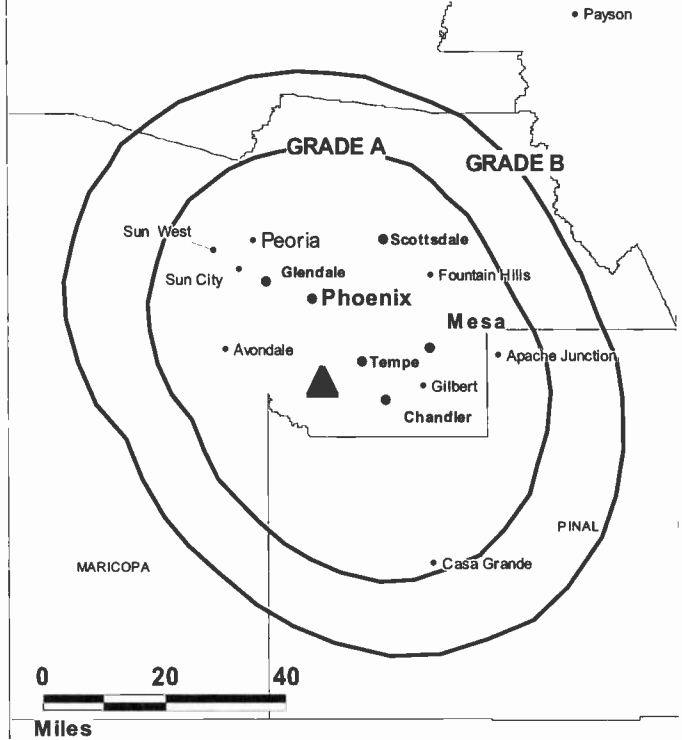
City of License: Phoenix. **Station DMA:** Phoenix (Prescott), AZ. **Rank:** 12.



FULLY SEARCHABLE • CONTINUOUSLY UPDATED • DISCOUNT RATES FOR PRINT PURCHASERS

For more information call 800-771-9202 or visit www.warren-news.com

KTAZ BMPCT-20060417AGD GRANTED: 5/5/2006



© 2008 Warren Communications News

Circulation © 2007 Nielsen. Coverage based on Nielsen study.

GrandTotal	Cable TV Households	Non-cable TV Households	Total TV Households
Estimated Station Totals *	4,890	486,260	491,150
Average Weekly Circulation (2007)	259	26,258	26,517
Average Daily Circulation (2007)			8,339
Station DMA Total	Cable TV Households	Non-cable TV Households	Total TV Households
Estimated Station Totals *	4,890	486,260	491,150
Average Weekly Circulation (2007)	259	26,258	26,517
Average Daily Circulation (2007)			8,339

*Estimated station totals are sums of the Nielsen TV and Cable TV household estimates for each county in which the station registers viewing of more than 5% as per the Nielsen Survey Methods.

KTVK
Ch. 3

Network Service: IND.

Licensee: KTVK Inc., 400 S Record St, Dallas, TX 75202.

Studio: 5555 N. 7th Ave., Phoenix, AZ 85013.

Mailing Address: 5555 N. 7th Ave., Phoenix, AZ 85013.

Phone: 602-207-3333. **Fax:** 602-207-3477.

E-mail: mark.higgins@azfamily.com

Web Site: http://www.azfamily.com

Technical Facilities: Channel No. 3 (60-66 MHz). Authorized power: 100-kw visual, 15-kw aural. Antenna: 1778-ft above av. terrain, 289-ft. above ground, 2949-ft. above sea level.

Latitude 33° 20' 01"
Longitude 112° 03' 45"

Transmitter: South Mountain, 7-mi. S of Phoenix.

Note: Latitude and longitude coordinates shown are based on the North American Datum of 1927 (NAD 27) as currently required by the Mass Media Bureau of the FCC.

Multichannel TV Sound: Stereo and separate audio program.

Satellite Earth Stations: Transmitter Harris; GE, 3.7-meter Ku-band; Simulsat, 5-meter KC-band; Comtech, 5.5-meter KC-band; Tieman, Scientific-Atlanta, Omni receivers.

SNG Mobile Dish: Andrew, 3.7-meter Ku-band.

News Service: AP.

Ownership: Belo Corp. (Group Owner).

Began Operation: February 28, 1955.

Represented (sales): TeleRep Inc.

Represented (legal): Wiley Rein.

Represented (engineering): Lohnes & Culver.

Personnel:

Mark A. Higgins, President & General Manager.

Joe Canty, General & National Sales Manager.

Debbie Bell, Local Sales Manager.

Scott Diener, Executive News Director.

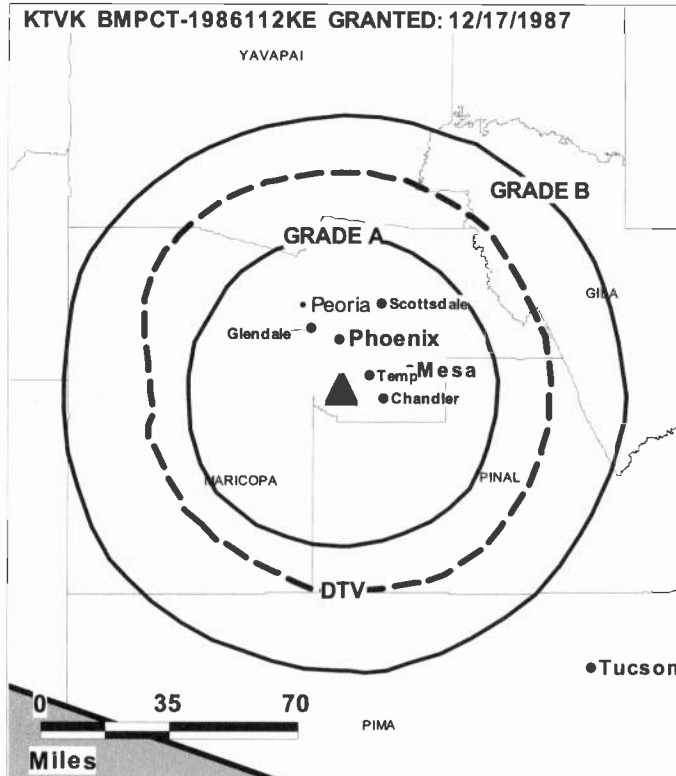
Jim Cole, Engineering Director.

Wendy Pryziak, Business Manager.

Mark Demopoulos, Program Director.

Brad Anderson, Production Manager.

Teri Lane, Creative Services Director.



© 2008 Warren Communications News

City of License: Phoenix. **Station DMA:** Phoenix (Prescott), AZ. **Rank:** 12.

Circulation © 2007 Nielsen. Coverage based on Nielsen study.

GrandTotal	Cable TV Households	Non-cable TV Households	Total TV Households
Estimated Station Totals *	1,052,550	683,870	1,736,420
Average Weekly Circulation (2007)	465,425	256,511	721,936
Average Daily Circulation (2007)			299,694
Station DMA Total	Cable TV Households	Non-cable TV Households	Total TV Households
Estimated Station Totals *	1,025,210	683,870	1,709,080
Average Weekly Circulation (2007)	458,207	256,511	714,718
Average Daily Circulation (2007)			298,600
Other DMA Total	Cable TV Households	Non-cable TV Households	Total TV Households
Estimated Station Totals *	27,340	0	27,340
Average Weekly Circulation (2007)	7,218	0	7,218
Average Daily Circulation (2007)			1,094

*Estimated station totals are sums of the Nielsen TV and Cable TV household estimates for each county in which the station registers viewing of more than 5% as per the Nielsen Survey Methods.

KTVK-DT
Ch. 24

Network Service: IND.

Licensee: KTVK Inc., 400 S Record St, Dallas, TX 75202.

Studio: 5555 N. 7th Ave., Phoenix, AZ 85013.

Mailing Address: 5555 N. 7th Ave., Phoenix, AZ 85013.

Phone: 602-207-3333. **Fax:** 602-207-3477.

E-mail: mark_higgins@azfamily.com

Web Site: http://www.azfamily.com

Technical Facilities: Channel No. 24 (530-536 MHz). Authorized power: 1000-kw max. visual, aural. Antenna: 1644-ft above av. terrain, 184-ft. above ground, 2844-ft. above sea level.

Latitude	33°	20'	01"
Longitude	112°	03'	45"

Note: Latitude and longitude coordinates shown are based on the North American Datum of 1927 (NAD 27) as currently required by the Mass Media Bureau of the FCC.

Ownership: Belo Corp. (Group Owner).

Began Operation: May 1, 2002. High Definition.

Represented (sales): TeleRep Inc.

Personnel:

Mark A. Higgins, President & General Manager.

Joe Canty, General & National Sales Manager.

Debbie Bell, Local Sales Manager.

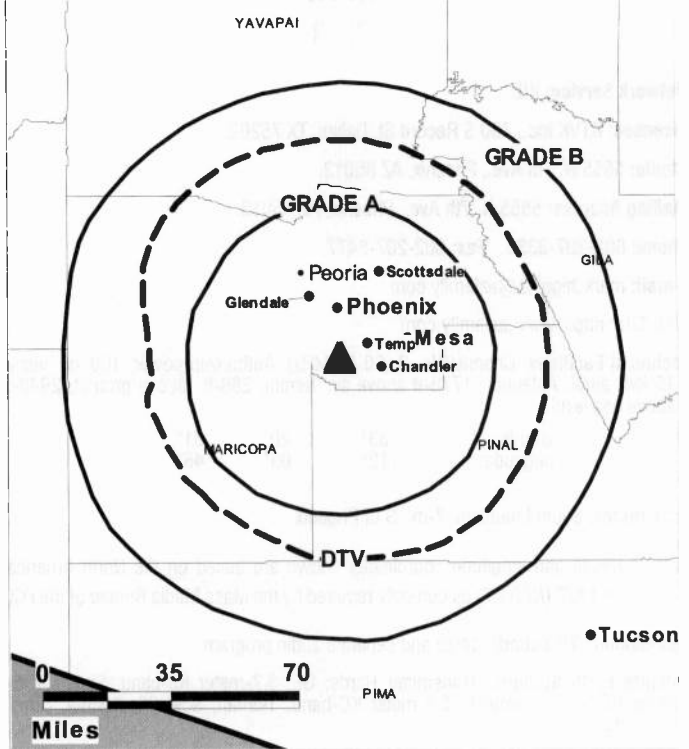
Scott Diener, Executive News Director.

Jim Cole, Engineering Director.

Wendy Pryzlak, Business Manager.

Mark Demopoulos, Program Director.

KTVK-DT BMPCDT-20020531AAP GRANTED: 7/9/2003



© 2008 Warren Communications News

Brad Anderson, Production Manager.

Teri Lane, Creative Services Director.

City of License: Phoenix. **Station DMA:** Phoenix (Prescott), AZ. **Rank:** 12.

Nielsen Data: Not available.

KTVW-DT
Ch. 34

Network Service: UNV.

Licensee: KTVW License Partnership GP, 1999 Avenue of the Stars, Suite 3050, Los Angeles, CA 90067.

Studio: 6006 S. 30th St., Phoenix, AZ 85042.

Mailing Address: 6006 S. 30th St., Phoenix, AZ 85042.

Phone: 602-243-3333. **Fax:** 602-276-8659.

E-mail: msonora@univision.net

Web Site: <http://www.univision.net>

Technical Facilities: Channel No. 34 (590-596 MHz). Authorized power: 200-kw max. visual, aural. Antenna: 1573-ft above av. terrain, 253-ft. above ground, 2884-ft. above sea level.

Latitude	33°	20'	00"
Longitude	112°	03'	46"

Note: Latitude and longitude coordinates shown are based on the North American Datum of 1927 (NAD 27) as currently required by the Mass Media Bureau of the FCC.

Ownership: Univision Communications Inc. (Group Owner).

Began Operation: May 1, 2002. Standard Definition.

Represented (legal): Covington & Burling.

Personnel:

Myrna Sonora, Vice President & General Manager.

John Matt Gongora, General Sales Manager.

Andrew Deschappelles, Local Sales Manager.

Jose Luis Padilla, Local Sales Manager.

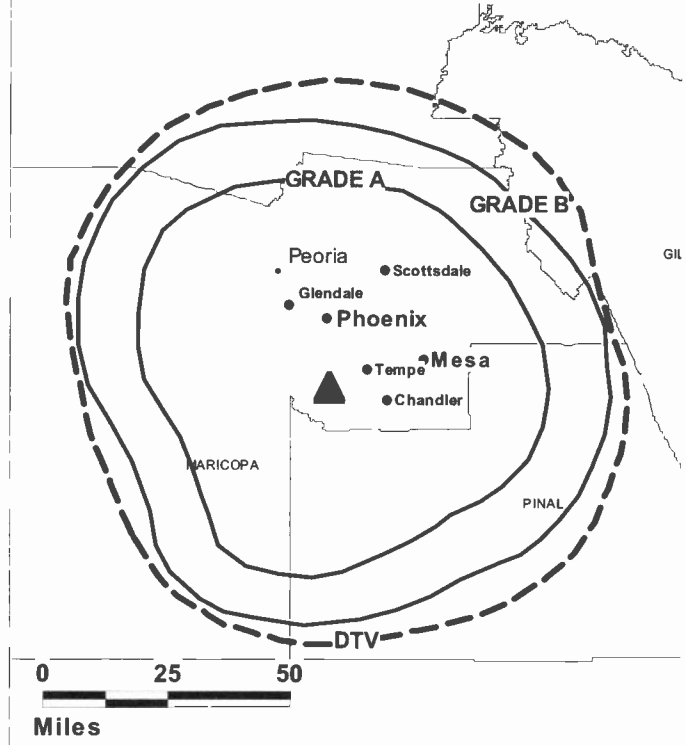
Michael Flores, News Director.

Bernice Salcido, Controller & Business Manager.

Virginia Luna, Program Director.

David Glyn-Davies, Marketing & Research Director.

KTVW-DT BPCDT-19991022ABK GRANTED: 8/10/2001



© 2008 Warren Communications News

Javier Ramis, Promotion Director.

Amy Baker, Traffic Manager.

Delia Torres, Community Relations.

City of License: Phoenix. **Station DMA:** Phoenix (Prescott), AZ. **Rank:** 12.

Nielsen Data: Not available.

KTVW-TV
Ch. 33

Network Service: UNV.

Licensee: KTVW License Partnership GP, 1999 Avenue of the Stars, Suite 3050, Los Angeles, CA 90067.

Studio: 6006 S. 30th St., Phoenix, AZ 85042.

Mailing Address: 6006 S. 30th St., Phoenix, AZ 85042.

Phone: 602-243-3333. **Fax:** 602-276-8658.

E-mail: msonora@univision.net

Web Site: http://www.univision.net

Technical Facilities: Channel No. 33 (584-590 MHz). Authorized power: 2290-kw max. visual, 229-kw aural. Antenna: 1672-ft above av. terrain, 252-ft. above ground, 2883-ft. above sea level.

Latitude 33° 20' 00"
Longitude 112° 03' 46"

Transmitter: South Mountain, 8-mi. S of Phoenix City Hall.

Note: Latitude and longitude coordinates shown are based on the North American Datum of 1927 (NAD 27) as currently required by the Mass Media Bureau of the FCC.

Satellite Earth Station: Transmitter PYE; Scientific-Atlanta, 10-meter; Scientific-Atlanta receivers.

News Service: UPI.

Ownership: Univision Communications Inc. (Group Owner).

Began Operation: September 2, 1979. Transfer of control to Broadcasting Media Partners Inc. approved by FCC March 27, 2007. Sale to present owner by Hallmark Cards approved by FCC September 30, 1992. Sale to Hallmark Acquisition Inc. by The Seven Hills Television Co. approved by FCC May 17, 1989.

Represented (sales): Univision.

Represented (legal): Covington & Burling.

Represented (engineering): Denny & Associates PC.

Personnel:

Myrna Sonora, Vice President & General Manager.

John Matt Gongora, General Sales Manager.

Andrew Deschappelles, Local Sales Manager.

Jose Luis Padilla, Local Sales Manager.

Michael Flores, News Director.

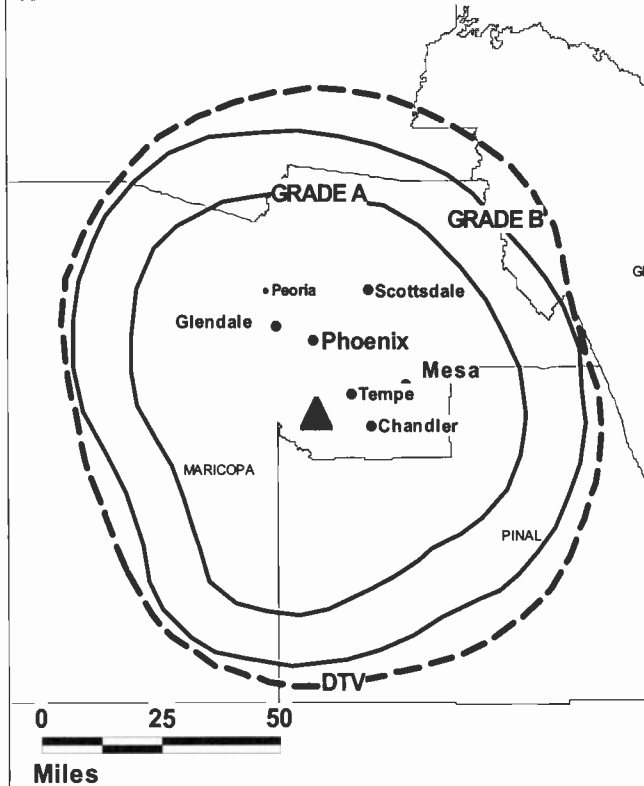
Bernice Salcido, Controller & Business Manager.

Virginia Luna, Program Director.

David Glyn-Davies, Marketing & Research Manager.

Javier Ramis, Promotion Director.

KTVW-TV BPCT-19970514KF GRANTED: 9/2/1997



© 2008 Warren Communications News

Amy Baker, Traffic Manager.

Delia Torres, Community Relations.

City of License: Phoenix. **Station DMA:** Phoenix (Prescott), AZ. **Rank:** 12.

Circulation © 2007 Nielsen. Coverage based on Nielsen study.

GrandTotal	Cable TV Households	Non-cable TV Households	Total TV Households
Estimated Station Totals *	906,100	542,980	1,449,080
Average Weekly Circulation (2007)	52,249	93,263	145,512
Average Daily Circulation (2007)			106,814
Station DMA Total	Cable TV Households	Non-cable TV Households	Total TV Households
Estimated Station Totals *	906,100	542,980	1,449,080
Average Weekly Circulation (2007)	52,249	93,263	145,512
Average Daily Circulation (2007)			106,814

*Estimated station totals are sums of the Nielsen TV and Cable TV household estimates for each county in which the station registers viewing of more than 5% as per the Nielsen Survey Methods.

KUTP
Ch. 45

Network Service: MNT.

Licensee: Fox Television Stations Inc., 5151 Wisconsin Ave. NW, c/o Molly Pauker, Washington, DC 20016.

Studio: 511 W. Adams St., Phoenix, AZ 85003.

Mailing Address: 511 W. Adams St., Phoenix, AZ 85003.

Phone: 602-257-1239; 602-257-1234. **Fax:** 602-262-0177.

E-mail: ggrun926@foxtv.com

Web Site: http://www.kutp.com

Technical Facilities: Channel No. 45 (656-662 MHz). Authorized power: 2750-kw max. visual, 275-kw aural. Antenna: 1792-ft above av. terrain, 348-ft. above ground, 2966-ft. above sea level.

Latitude 33° 20' 01"
Longitude 112° 03' 32"

Transmitter: 8.3-mi. S of Phoenix in South Mountain Park.

Note: Latitude and longitude coordinates shown are based on the North American Datum of 1927 (NAD 27) as currently required by the Mass Media Bureau of the FCC.

Multichannel TV Sound: Stereo only.

Satellite Earth Stations: Scientific-Atlanta, 4.6-meter Ku-band; Scientific-Atlanta, 7-meter C-band; Scientific-Atlanta, M/A-Com, Agile receivers.

Ownership: Fox Television Holdings Inc. (Group Owner).

Began Operation: December 23, 1985.

Represented (legal): Skadden, Arps, Slate, Meagher & Flom LLP.

Represented (engineering): Cohen Dippell & Everist PC.

Personnel:

Pat Nevin, Vice President & General Manager.

Jim Girodo, Vice President, Creative Services.

Mellynda Hartel, Vice President, Sales.

Douglas Bannard, Vice President & News Director.

Denise Morano, Vice President, Finance.

Jim Kauffman, Vice President, Operations & Engineering.

Heather Smith, Promotion Director.

Jamie Fisher, Traffic Manager.

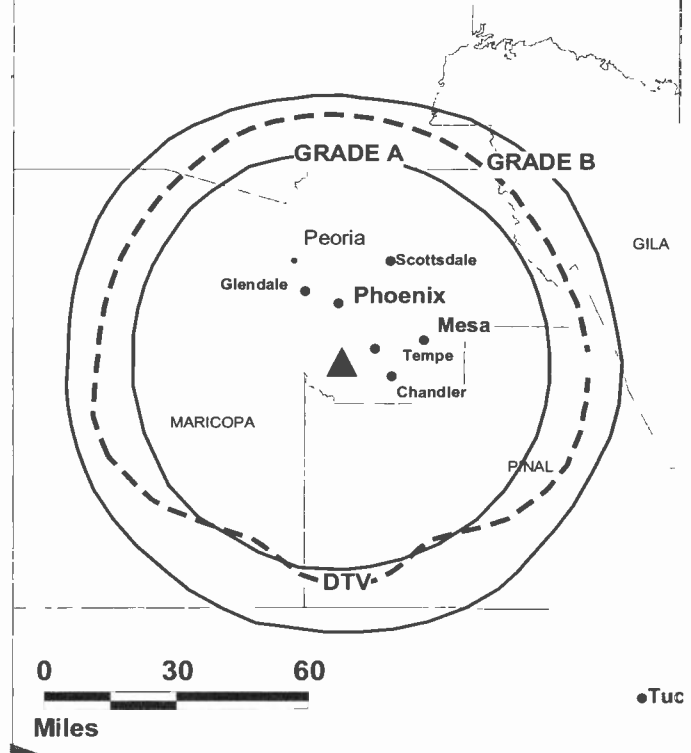
Courtney Bannard, Local Sales Manager.

Shawn Springman, National Sales Manager.

Gerry Grunig, Chief Engineer.

David R. Soline, Programming & Research Director.

KUTP BPCT-960722KF GRANTED: 10/14/1998



City of License: Phoenix. **Station DMA:** Phoenix (Prescott), AZ. **Rank:** 12.

Circulation © 2007 Nielsen. Coverage based on Nielsen study.

GrandTotal	Cable TV Households	Non-cable TV Households	Total TV Households
Estimated Station Totals *	1,043,200	683,870	1,727,070
Average Weekly Circulation (2007)	179,600	139,287	318,887
Average Daily Circulation (2007)			96,417
Station DMA Total	Cable TV Households	Non-cable TV Households	Total TV Households
Estimated Station Totals *	1,015,860	683,870	1,699,730
Average Weekly Circulation (2007)	176,429	139,287	315,716
Average Daily Circulation (2007)			96,116
Other DMA Total	Cable TV Households	Non-cable TV Households	Total TV Households
Estimated Station Totals *	27,340	0	27,340
Average Weekly Circulation (2007)	3,171	0	3,171
Average Daily Circulation (2007)			301

*Estimated station totals are sums of the Nielsen TV and Cable TV household estimates for each county in which the station registers viewing of more than 5% as per the Nielsen Survey Methods.

KUTP-DT
Ch. 26

Network Service: MNT.

Licensee: Fox Television Stations Inc., 5151 Wisconsin Ave. NW, c/o Molly Pauker, Washington, DC 20016.

Studio: 511 W. Adams St., Phoenix, AZ 85003.

Mailing Address: 511 W. Adams St., Phoenix, AZ 85003.

Phone: 602-257-1234; 602-257-1239. **Fax:** 602-262-0177.

E-mail: ggrun926@foxtv.com

Web Site: http://www.kutp.com

Technical Facilities: Channel No. 26 (542-548 MHz). Authorized power: 67-kw max. visual, aural. Antenna: 1696-ft above av. terrain, 289-ft. above ground, 2906-ft. above sea level.

Latitude	33°	20'	01"
Longitude	112°	03'	32"

Transmitter: Approx. 8.3-mi. S of Phoenix.

Note: Latitude and longitude coordinates shown are based on the North American Datum of 1927 (NAD 27) as currently required by the Mass Media Bureau of the FCC.

Ownership: Fox Television Holdings Inc. (Group Owner).

Began Operation: March 1, 2001.

Represented (legal): Skadden, Arps, Slate, Meagher & Flom LLP.

Represented (engineering): Cohen Dippell & Everist PC.

Personnel:

Pat Nevin, Vice President & General Manager.

Jim Girodo, Vice President, Creative Services.

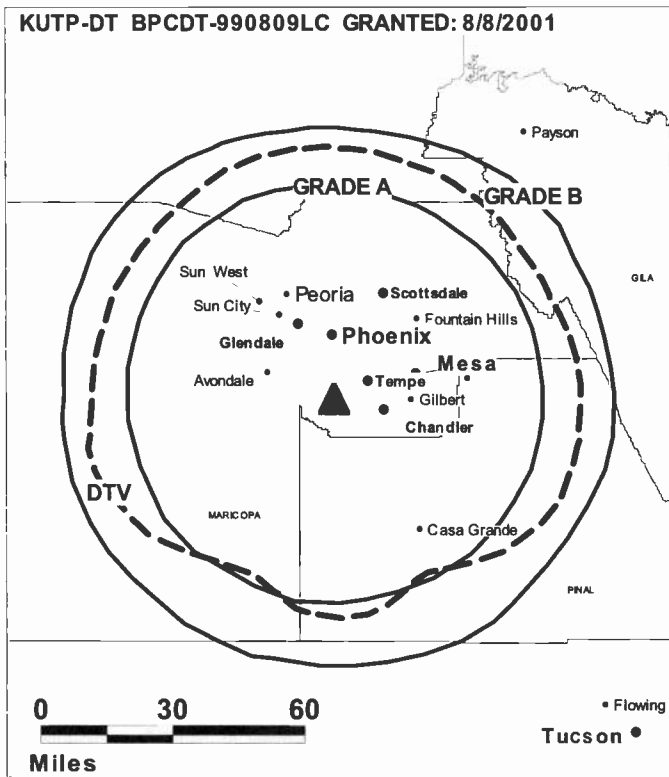
Mellynda Hartel, Vice President, Sales.

Douglas Bannard, Vice President & News Director.

Denise Morano, Vice President, Finance.

Jim Kauffman, Vice President, Operations & Engineering.

Heather Smith, Promotion Director.



© 2008 Warren Communications News

Jamie Fisher, Traffic Manager.

Courtney Bannard, Local Sales Manager.

Shawn Springman, National Sales Manager.

Gerry Grunig, Chief Engineer.

David Soline, Programming & Research Director.

City of License: Phoenix. **Station DMA:** Phoenix (Prescott), AZ. **Rank:** 12.

Nielsen Data: Not available.

KWBA
Ch. 58

Network Service: CW.

Licensee: Tucson Communications LLC, 3481 E. Michigan St., Tucson, AZ 85714.

Studio: 3481 E. Michigan St., Tucson, AZ 85714.

Mailing Address: 3481 E. Michigan St., Tucson, AZ 85714.

Phone: 520-889-5800. **Fax:** 520-889-5855.

E-mail: clafever@cascadetv.tv

Web Site: http://www.kwba.com

Technical Facilities: Channel No. 58 (734-740 MHz). Authorized power: 5000-kw max. visual, aural. Antenna: 1099-ft above av. terrain, 177-ft. above ground, 6047-ft. above sea level.

Latitude 31° 45' 32"
Longitude 110° 48' 03"

Transmitter: Melendrez Pass, 12500 E. Greaterville Rd., Coronado National Forest.

Note: Latitude and longitude coordinates shown are based on the North American Datum of 1927 (NAD 27) as currently required by the Mass Media Bureau of the FCC.

Ownership: Cascade Broadcasting Group LLC (Group Owner).

Began Operation: January 1, 1999. Transfer of control from Myoung Hwa Bae (100% to 51%) to Tucson Communications (0% to 49%) approved by FCC November 25, 1997. Transfer of remaining 51% interest in Sierra Vista Television LLC by present owner Tucson Communications (Cascade Broadcasting Group LLC) approved by FCC May 6, 1999.

Represented (sales): Continental Television Sales.

Represented (legal): Pillsbury Winthrop Shaw Pittman LLP.

Represented (engineering): Cohen Dippell & Everist PC.

Personnel:

Carol Lafever, Chief Operations Officer.

Doug McClure, Vice President & Local Sales Client Services Director.

Jay Clifford, Vice President, National Sales.

Michelle Germano, News Director.

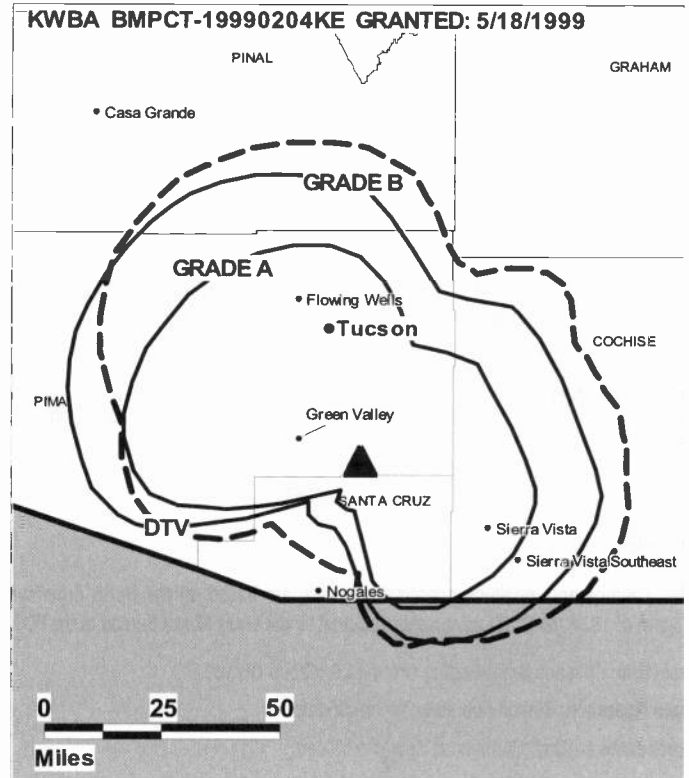
Mac Powas, Chief Engineer.

Mary Jane Jaspén, Program Manager.

Randy Ogden, Production Manager.

Doug Gervais, Creative Services Director.

Vicky Galinsky, Traffic Manager.



© 2008 Warren Communications News

City of License: Sierra Vista. **Station DMA:** Tucson (Sierra Vista), AZ. **Rank:** 68.

Circulation © 2007 Nielsen. Coverage based on Nielsen study.

GrandTotal	Cable TV Households	Non-cable TV Households	Total TV Households
Estimated Station Totals *	253,190	180,120	433,310
Average Weekly Circulation (2007)	62,956	40,540	103,496
Average Daily Circulation (2007)			29,303

Station DMA Total	Cable TV Households	Non-cable TV Households	Total TV Households
Estimated Station Totals *	253,190	180,120	433,310
Average Weekly Circulation (2007)	62,956	40,540	103,496
Average Daily Circulation (2007)			29,303

*Estimated station totals are sums of the Nielsen TV and Cable TV household estimates for each county in which the station registers viewing of more than 5% as per the Nielsen Survey Methods.

KWBA-DT

Ch. 44

Network Service: CW.

Licensee: Tucson Communications LLC, 3481 E. Michigan St., Tucson, AZ 85714.

Studio: 3481 E. Michigan St., Tucson, AZ 85714.

Mailing Address: 3481 E. Michigan St., Tucson, AZ 85714.

Phone: 520-889-5800. **Fax:** 520-889-5855.

E-mail: clafever@cascadetv.tv

Web Site: http://www.kwba.com

Technical Facilities: Channel No. 44 (650-656 MHz). Authorized power: 1000-kw max. visual, aural. Antenna: 1047-ft above av. terrain, 125-ft. above ground, 5994-ft. above sea level.

Latitude	31°	45'	32"
Longitude	110°	48'	03"

Transmitter: Greaterville.

Note: Latitude and longitude coordinates shown are based on the North American Datum of 1927 (NAD 27) as currently required by the Mass Media Bureau of the FCC.

Ownership: Cascade Broadcasting Group LLC (Group Owner).

Began Operation: Station operating; no on-air date.

Represented (sales): Continental Television Sales.

Represented (legal): Witherspoon, Kelley, Davenport & Toole.

Represented (legal): Pillsbury Winthrop Shaw Pittman LLP.

Personnel:

Carol Lafever, Chief Operations Officer.

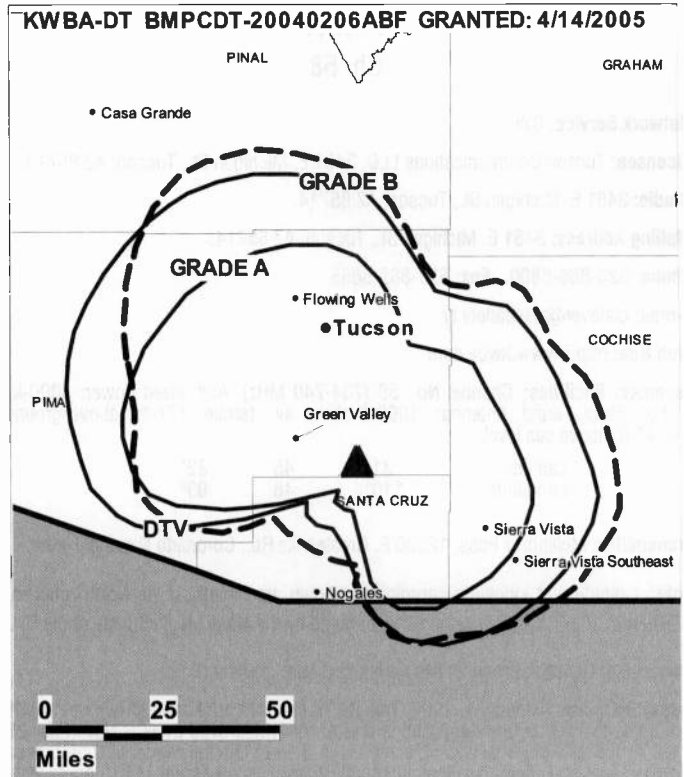
Doug McClure, Vice President & Local Sales Client Services Director.

Jay Clifford, Vice President, National Sales.

Michelle Germano, News Director.

Mac Powas, Chief Engineer.

Mary Jane Jaspan, Program Manager.



© 2008 Warren Communications News

Randy Ogden, Production Manager.

Doug Gervais, Creative Services Director.

Vicky Galinsky, Traffic Manager.

City of License: Sierra Vista. **Station DMA:** Tucson (Sierra Vista), AZ. **Rank:** 68.

Nielsen Data: Not available.

KPPX
Ch. 51

Network Service: ION.

Licensee: America 51 LP, 601 Clearwater Park Rd., West Palm Beach, FL 33401-6233.

Studio: 2777 E. Camelback Rd., Suite 220, Phoenix, AZ 85016.

Mailing Address: 2777 E. Camelback Rd., Suite 220, Phoenix, AZ 85016.

Phone: 602-808-0729. **Fax:** 602-808-8864.

E-mail: leewarpack@ionmedia.com

Web Site: http://www.ionline.tv

Technical Facilities: Channel No. 51 (692-698 MHz). Authorized power: 4900-kw max. visual, 490-kw aural. Antenna: 1748-ft above av. terrain, 338-ft. above ground, 2960-ft. above sea level.

Latitude 33° 20' 03"
Longitude 112° 03' 38"

Transmitter: South Mountain Park, 2.1-mi. SE of Dobbins Rd. & Central Ave. intersection.

Note: Latitude and longitude coordinates shown are based on the North American Datum of 1927 (NAD 27) as currently required by the Mass Media Bureau of the FCC.

Multichannel TV Sound: Planned.

LMA: Local marketing agreement with KPNX (N), Phoenix.

Ownership: ION Media Networks Inc. (Group Owner).

Began Operation: February 15, 1999. Transfer to CIG Media LLC pends. Sale to present owner by America 51 LP (Hector Garcia Salvatierra) approved by FCC January 2, 2001.

Represented (legal): Dow Lohnes PLLC.

Represented (engineering): Hammett & Edison Inc.

Personnel:

Kathy K. Lawrence, Vice President & General Manager.

Ken Sell, Chief Engineer.

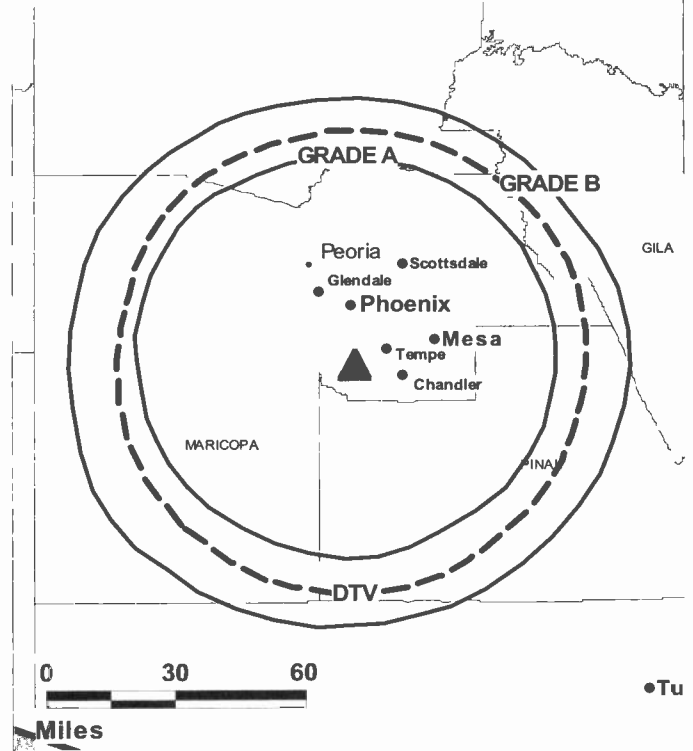
Denise Sparks, Business Manager.

Maureen Rawe, Traffic Manager.

Nicole Fine, Continuity Director.

City of License: Tolleson. **Station DMA:** Phoenix (Prescott), AZ. **Rank:** 12.

KPPX BMPCT-19960710KE GRANTED: 2/28/1997



© 2008 Warren Communications News

Circulation © 2007 Nielsen. Coverage based on Nielsen study.

GrandTotal	Cable TV Households	Non-cable TV Households	Total TV Households
Estimated Station Totals *	77,700	542,980	620,680
Average Weekly Circulation (2007)	5,025	32,838	37,863
Average Daily Circulation (2007)			9,308

Station DMA Total	Cable TV Households	Non-cable TV Households	Total TV Households
Estimated Station Totals *	77,700	542,980	620,680
Average Weekly Circulation (2007)	5,025	32,838	37,863
Average Daily Circulation (2007)			9,308

*Estimated station totals are sums of the Nielsen TV and Cable TV household estimates for each county in which the station registers viewing of more than 5% as per the Nielsen Survey Methods.

KPPX-DT

Ch. 52

Network Service: ION.

Licensee: America 51 LP, 601 Clearwater Park Rd., West Palm Beach, FL 33401-6233.

Studio: 2777 E. Camelback Rd., Suite 220, Phoenix, AZ 85016.

Mailing Address: 2777 E. Camelback Rd., Suite 220, Phoenix, AZ 85016.

Phone: 602-808-0729. **Fax:** 602-808-8864.

E-mail: leewarpack@ionmedia.com

Web Site: <http://www.ionline.tv>

Technical Facilities: Channel No. 52 (698-704 MHz). Authorized power: 200-kw max. visual, aural. Antenna: 1791-ft above av. terrain, 371-ft. above ground, 2999-ft. above sea level.

Latitude	33°	20'	03"
Longitude	112°	03'	38"

Note: Latitude and longitude coordinates shown are based on the North American Datum of 1927 (NAD 27) as currently required by the Mass Media Bureau of the FCC.

Ownership: ION Media Networks Inc. (Group Owner).

Began Operation: October 1, 2002. Standard Definition.

Represented (legal): Dow Lohnes PLLC.

Personnel:

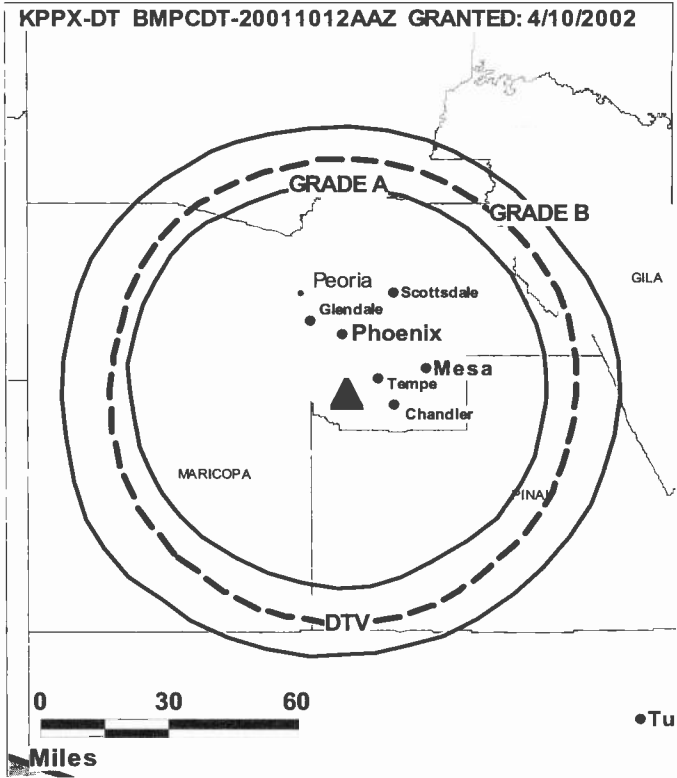
Kathy K. Lawrence, Vice President & General Manager.

Ken Sell, Chief Engineer.

Denise Sparks, Business Manager.

Maureen Rawe, Traffic Manager.

Nicole Fine, Continuity Director.



City of License: Tolleson. **Station DMA:** Phoenix (Prescott), AZ. **Rank:** 12.

Nielsen Data: Not available.

KGUN

Ch. 9

Network Service: ABC.

Licensee: Journal Broadcast Corp., 3355 S. Valley View Blvd., Las Vegas, NV 89102.

Studio: 7280 Rosewood St., Tucson, AZ 85710.

Mailing Address: 7280 Rosewood St., Tucson, AZ 85710.

Phone: 520-722-5486. **Fax:** 520-733-7050.

E-mail: AStewart@kgun9.com

Web Site: http://www.kgun9.com

Technical Facilities: Channel No. 9 (186-192 MHz). Authorized power: 110-kw visual, aural. Antenna: 3740-ft above av. terrain, 220-ft. above ground, 8760-ft. above sea level.

Latitude	32°	24'	53"
Longitude	110°	42'	58"

Note: Latitude and longitude coordinates shown are based on the North American Datum of 1927 (NAD 27) as currently required by the Mass Media Bureau of the FCC.

Multichannel TV Sound: Stereo only.

Satellite Earth Stations: Transmitter Harris; Prodelin, 3.6-meter C-band; RCA Americom, 4.5-meter Ku-band; Comtech, 4.5-meter C-band; Andrew, 4.5-meter C-band; Andrew, 7.1-meter C-band; RCA, M/A-Corn, Avantek, Andrew receivers.

News Service: AP.

Ownership: Journal Communications Inc. (Group Owner).

Began Operation: June 3, 1956. Sale to H. U. Garrett group from D. W. Ingram approved by FCC December 19, 1956. Sale to Henry S. Hilberry & associates by H. U. Garrett group approved by FCC December 14, 1960. Sale to Gilmore Broadcasting Corp. of Arizona by Hilberry group along with WEHT(TV), Evansville, IN approved by FCC July 15, 1964. Sale to May Broadcasting Co. by Gilmore approved by FCC July 31, 1968. Sale to Lee Enterprises Inc. by May Broadcasting Co. approved by FCC November 7, 1986. Sale to Emmis Communications Corp. by Lee Enterprises Inc. approved by FCC September 25, 2000. Sale to present owner by Emmis Communications Corp. approved by FCC November 29, 2005.

Represented (sales): MMT Sales Inc.

Represented (legal): Leventhal, Senter & Lerman PLLC.

Personnel:

Ray Depa, Vice President & General Manager.

Andrew Stewart, Station Manager & Sales Director.

Michelle Thornton, Local Sales Manager.

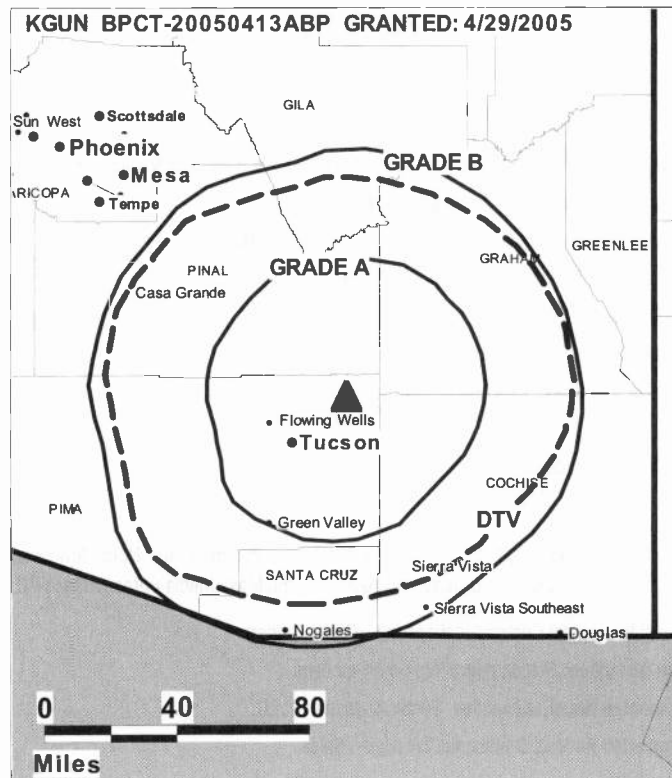
Kara Anderson, National Sales Manager.

Thor Wasbotten, News Director.

Steve Somerville, Chief Engineer.

Vickie Lynn Dupree, Business Manager.

Scott Blake, Production Manager.



© 2008 Warren Communications News

Kelly Donnell, Creative Services & Public Service Director.

City of License: Tucson. **Station DMA:** Tucson (Sierra Vista), AZ. **Rank:** 68.

Circulation © 2007 Nielsen. Coverage based on Nielsen study.

GrandTotal	Cable TV Households	Non-cable TV Households	Total TV Households
Estimated Station Totals *	291,280	184,940	476,220
Average Weekly Circulation (2007)	168,693	113,705	282,398
Average Daily Circulation (2007)			132,961
Station DMA Total	Cable TV Households	Non-cable TV Households	Total TV Households
Estimated Station Totals *	253,190	180,120	433,310
Average Weekly Circulation (2007)	162,066	112,736	274,802
Average Daily Circulation (2007)			130,446
Other DMA Total	Cable TV Households	Non-cable TV Households	Total TV Households
Estimated Station Totals *	38,090	4,820	42,910
Average Weekly Circulation (2007)	6,627	969	7,596
Average Daily Circulation (2007)			2,515

*Estimated station totals are sums of the Nielsen TV and Cable TV household estimates for each county in which the station registers viewing of more than 5% as per the Nielsen Survey Methods.

KGUN-DT

Ch. 35

Network Service: ABC.

Licensee: Journal Broadcast Corp., 3355 S. Valley View Blvd., Las Vegas, NV 89102.

Studio: 7280 Rosewood St., Tucson, AZ 85710.

Mailing Address: 7280 Rosewood St., Tucson, AZ 85710.

Phone: 520-722-5486. **Fax:** 520-733-7050.

E-mail: AStewart@kgun9.com

Web Site: http://www.kgun9.com

Technical Facilities: Channel No. 35 (596-602 MHz). Authorized power: 266.3-kw max. visual, aural. Antenna: 3704-ft above av. terrain, 184-ft. above ground, 8724-ft. above sea level.

Latitude	32°	24'	53"
Longitude	110°	42'	58"

Note: Latitude and longitude coordinates shown are based on the North American Datum of 1927 (NAD 27) as currently required by the Mass Media Bureau of the FCC.

Ownership: Journal Communications Inc. (Group Owner).

Began Operation: Station operating; no on-air date

Represented (legal): Leventhal, Senter & Lerman PLLC.

Represented (sales): Continental Television Sales.

Personnel:

Ray Depa, Vice President & General Manager.

Andrew Stewart, Station Manager & Sales Director.

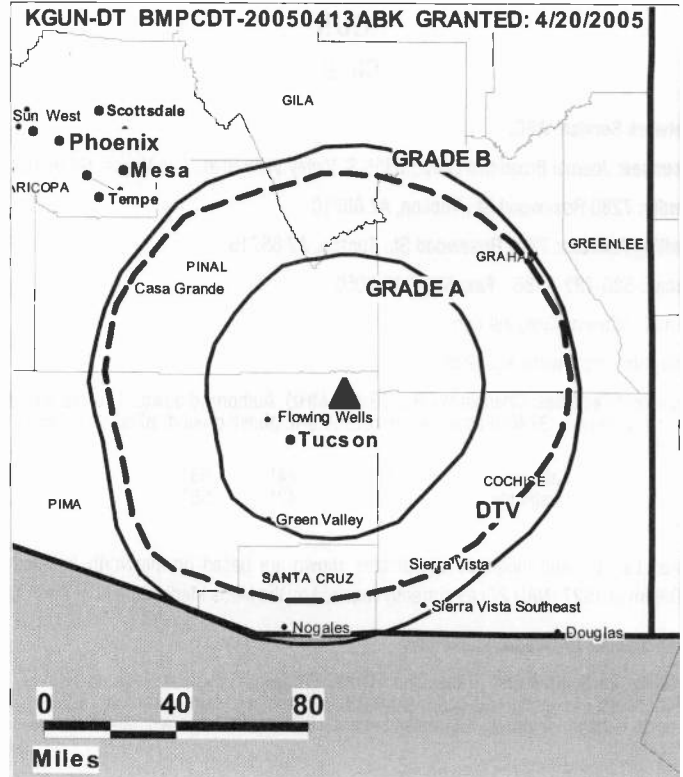
Michelle Thornton, Local Sales Manager.

Kara Anderson, National Sales Manager.

Thor Wasbotten, News Director.

Steve Somerville, Chief Engineer.

Vickie Lynn Dupree, Business Manager.



© 2008 Warren Communications News

Scott Blake, Production Manager.

Kelly Donnell, Creative Services & Public Service Director.

City of License: Tucson. **Station DMA:** Tucson (Sierra Vista), AZ. **Rank:** 68.

Nielsen Data: Not available.

KHRR
Ch. 40

Network Service: TMO.

Licensee: NBC Telemundo License Co., 1299 Pennsylvania Ave. NW, 11th Floor, c/o NBC Inc., Washington, DC 20004.

Studio: 2919 E. Broadway Blvd., Suite 100, Tucson, AZ 85716.

Mailing Address: 2919 E. Broadway Blvd., Suite 100, Tucson, AZ 85716.

Phone: 520-322-6888. **Fax:** 520-319-9148.

E-mail: thelma.abril@nbc.com

Technical Facilities: Channel No. 40 (626-632 MHz). Authorized power: 1550-kw max. & 1550-kw horizontal visual, 153.4-kw aural. Antenna: 2031-ft above av. terrain, 184-ft. above ground, 4537-ft. above sea level.

Latitude 32° 14' 55.25"
Longitude 111° 06' 57.18"

Transmitter: American Tower Site, Tucson.

Note: Latitude and longitude coordinates shown are based on the North American Datum of 1927 (NAD 27) as currently required by the Mass Media Bureau of the FCC.

Multichannel TV Sound: Stereo only.

Satellite Earth Stations: Transmitter Comark; RCA, 5-meter Ku-band; United Satellite Systems, 7-meter C-band; Scientific-Atlanta, NSC, M/A-Com, Drake receivers.

Ownership: NBC Universal (Group Owner).

Began Operation: January 1, 1985. Left air October 17, 1989. Returned to air July 1, 1992. Sale to Jay S. Zucker by Les Von Eberstein, trustee approved by FCC October 16, 1991. Sale to Apogeo Television by Jay S. Zucker approved by FCC October 23, 1998. Sale to present owner by Apogeo Television approved by FCC December 12, 2002.

Represented (sales): Telemundo Network Group.

Represented (legal): Shainis & Peltzman Chartered.

Personnel:

Araceli De Leon, Vice President & General Manager.

Thelma Abril, General & National Sales Manager.

Pedro Ultreras, News Director.

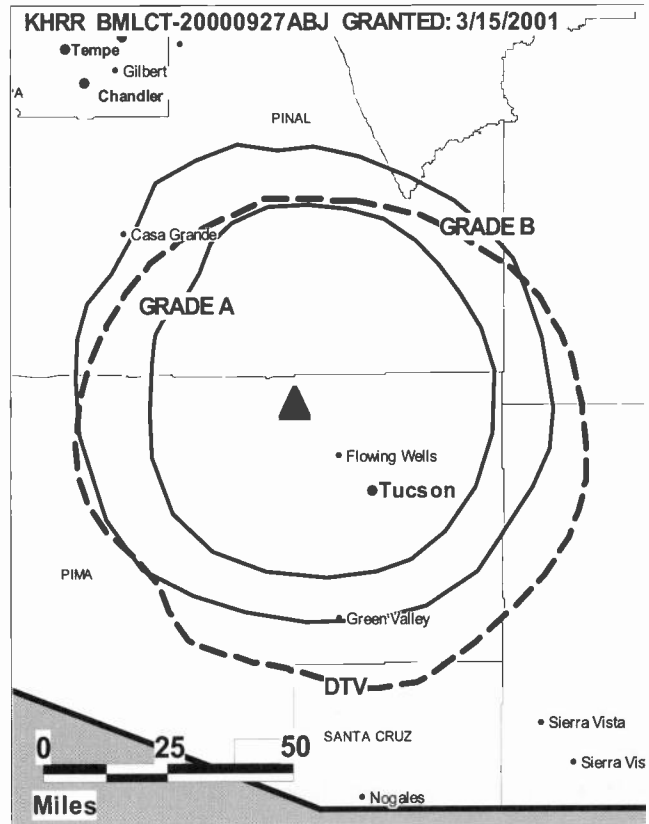
David Carr, Chief Engineer.

Lois Boss, Business Manager.

Lupita Celaya, Program Director & Traffic Manager.

Martha Muniz, Promotion Director.

Pablo Sierra, Production Manager.



City of License: Tucson. **Station DMA:** Tucson (Sierra Vista), AZ. **Rank:** 68.

Circulation © 2007 Nielsen. Coverage based on Nielsen study.

GrandTotal	Cable TV Households	Non-cable TV Households	Total TV Households
Estimated Station Totals *	30,890	156,310	187,200
Average Weekly Circulation (2007)	3,223	13,658	16,881
Average Daily Circulation (2007)			5,184
Station DMA Total	Cable TV Households	Non-cable TV Households	Total TV Households
Estimated Station Totals *	30,890	156,310	187,200
Average Weekly Circulation (2007)	3,223	13,658	16,881
Average Daily Circulation (2007)			5,184

*Estimated station totals are sums of the Nielsen TV and Cable TV household estimates for each county in which the station registers viewing of more than 5% as per the Nielsen Survey Methods.

KHRR-DT
Ch. 42

Network Service: TMO.

Licensee: NBC Telemundo License Co., 1299 Pennsylvania Ave. NW, 11th Floor, c/o NBC Inc., Washington, DC 20004.

Studio: 2919 E. Broadway Blvd., Suite 100, Tucson, AZ 85716.

Mailing Address: 2919 E. Broadway Blvd., Suite 100, Tucson, AZ 85716.

Phone: 520-322-6888. **Fax:** 520-319-9148.

E-mail: thelma.abril@nbc.com

Technical Facilities: Channel No. 42 (638-644 MHz). Authorized power: 12.7-kw max. visual, aural. Antenna: 1961-ft above av. terrain, 130-ft. above ground, 4477-ft. above sea level.

Latitude	32°	14'	56.5"
Longitude	111°	06'	57"

Note: Latitude and longitude coordinates shown are based on the North American Datum of 1927 (NAD 27) as currently required by the Mass Media Bureau of the FCC.

Ownership: NBC Universal (Group Owner).

Began Operation: Station operating; no on-air date

Represented (sales): Telemundo Network Group.

Personnel:

Araceli De Leon, Vice President & General Manager.

Thelma Abril, General & National Sales Manager.

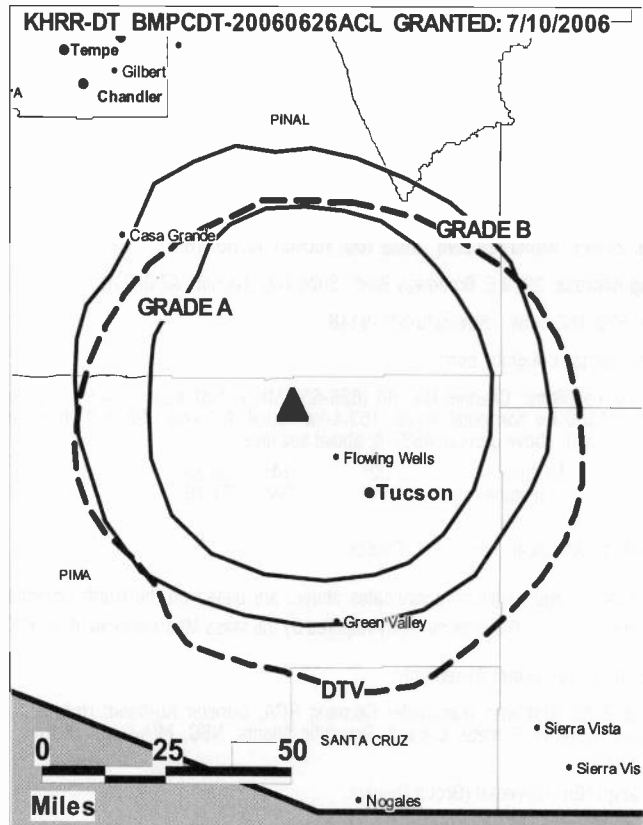
Pedro Ultreras, News Director.

David Carr, Chief Engineer.

Lois Boss, Business Manager.

Lupita Celaya, Program Director & Traffic Manager.

Martha Muniz, Promotion Director.



© 2008 Warren Communications News

Pablo Sierra, Production Manager.

City of License: Tucson. **Station DMA:** Tucson (Sierra Vista), AZ. **Rank:** 68.

Nielsen Data: Not available.

KMSB-DT
Ch. 25

Network Service: FOX.

Licensee: KMSB-TV Inc., 1855 N. 6th Ave., Tucson, AZ 85705.

Studio: 1855 N. 6th Ave., Tucson, AZ 85705.

Mailing Address: 1855 N. 6th Ave., Tucson, AZ 85705.

Phone: 520-770-1123. **Fax:** 520-629-7185.

E-mail: jary@kmsb.com

Web Site: <http://www.fox11az.com>

Technical Facilities: Channel No. 25 (536-542 MHz). Authorized power: 480-kw max. visual, aural. Antenna: 3684-ft above av. terrain, 174-ft. above ground, 8724-ft. above sea level.

Latitude	32°	24'	56"
Longitude	110°	42'	50"

Note: Latitude and longitude coordinates shown are based on the North American Datum of 1927 (NAD 27) as currently required by the Mass Media Bureau of the FCC.

Multichannel TV Sound: Stereo and separate audio program.

Ownership: Belo Corp. (Group Owner).

Began Operation: Station operating; no on-air date

Represented (sales): TeleRep Inc.

Personnel:

Tod A. Smith, President & General Manager.

Lou Medran, Operations Manager.

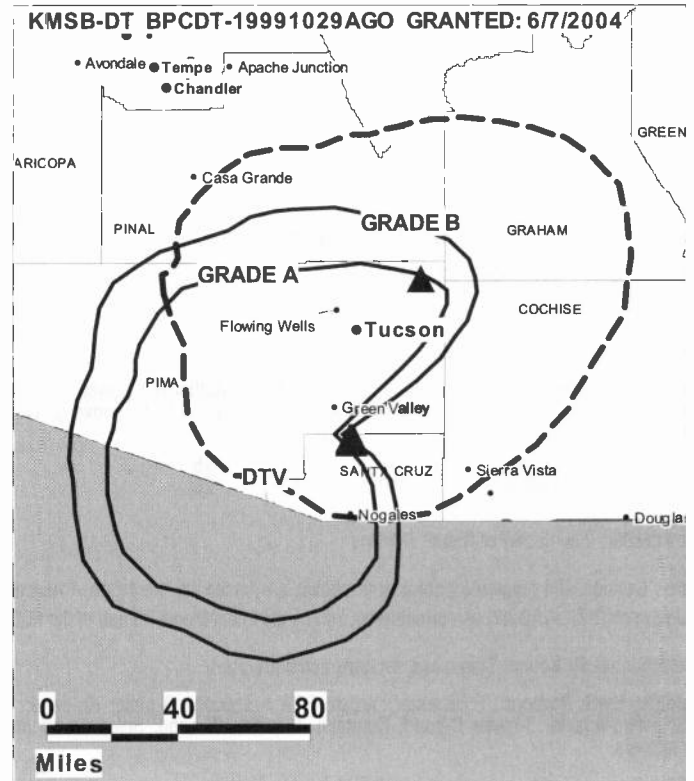
Claudia Montgomery, General Sales Manager.

Robin Snyder, Local Sales Manager.

Jim Watson, National Sales Manager.

Roy Mitchell, Engineering Director.

John Ary, Creative Services Director.



© 2008 Warren Communications News

Betsy Green, Marketing Director.

Bob Lee, Community Relations Coordinator.

City of License: Tucson. **Station DMA:** Tucson (Sierra Vista), AZ. **Rank:** 68.

Nielsen Data: Not available.

KMSB-TV
Ch. 11

Network Service: FOX.

Licensee: KMSB-TV Inc., 400 S. Record St., Dallas, TX 75202.

Studio: 1855 N. 6th Ave., Tucson, AZ 85705.

Mailing Address: 1855 N. 6th Ave., Tucson, AZ 85705.

Phone: 520-770-1123. **Fax:** 520-629-7185.

E-mail: jary@kmsb.com

Web Site: http://www.fox11az.com

Technical Facilities: Channel No. 11 (198-204 MHz). Authorized power: 316-kw visual, 31.6-kw aural. Antenna: 1663-ft above av. terrain, 187-ft. above ground, 6056-ft. above sea level.

Latitude	31°	42'	18"
Longitude	110°	55'	26"

Transmitter: 2.5-mi. NW of Mount Hopkins.

Note: Latitude and longitude coordinates shown are based on the North American Datum of 1927 (NAD 27) as currently required by the Mass Media Bureau of the FCC.

Multichannel TV Sound: Stereo and separate audio program.

Satellite Earth Stations: Transmitter Larcán; RCA Americom, 3-meter Ku-band; Scientific-Atlanta, 5-meter C-band; Comtech, 5-meter KC-band; Scientific-Atlanta receivers.

LMA: Local marketing agreement with KTTU-TV (M), Tucson.

Ownership: Belo Corp. (Group Owner).

Began Operation: February 1, 1967. Sale to present owner by Providence Journal approved by FCC February 28, 1997. Sale to Providence Journal by Roadrunner TV Ltd. Partnership approved by FCC November 19, 1984. Previous sale by I.B.C. (Danny Thomas, et al.) approved by FCC November 16, 1976 (Television Digest, Vol. 24:12, 40).

Represented (sales): TeleRep Inc.

Represented (legal): Wiley Rein.

Represented (engineering): Smith & Fisher.

Personnel:

Tod A. Smith, President & General Manager.

Lou Medran, Operations Manager.

Claudia Montgomery, General Sales Manager.

Robin Snyder, Local Sales Manager.

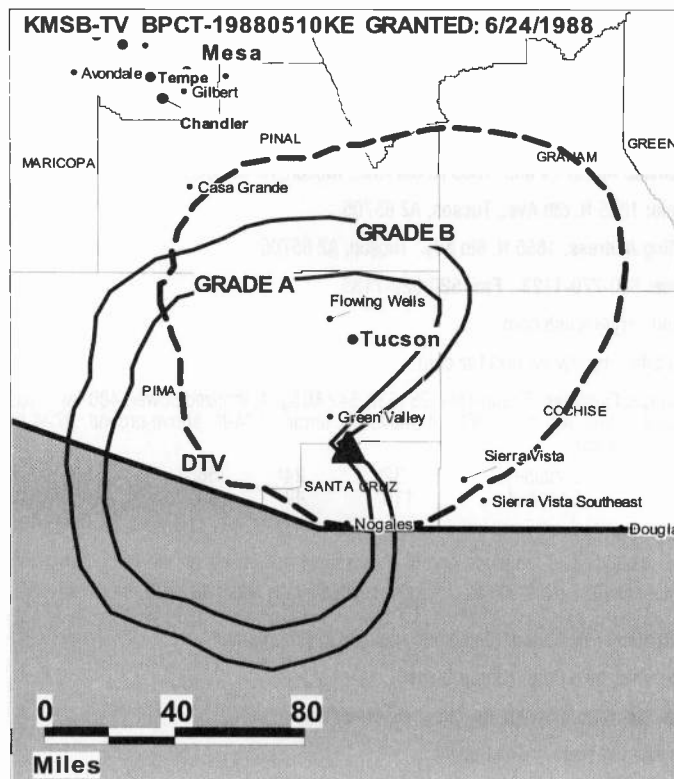
Jim Watson, National Sales Manager.

Roy Mitchell, Engineering Director.

John Ary, Creative Services Director.

Betsy Green, Marketing Director.

Bob Lee, Community Relations Coordinator.



© 2008 Warren Communications News

City of License: Tucson. **Station DMA:** Tucson (Sierra Vista), AZ. **Rank:** 68.

Circulation © 2007 Nielsen. Coverage based on Nielsen study.

Grand Total	Cable TV Households	Non-cable TV Households	Total TV Households
Estimated Station Totals *	285,870	180,120	465,990
Average Weekly Circulation (2007)	121,195	81,559	202,754
Average Daily Circulation (2007)			65,939
Station DMA Total	Cable TV Households	Non-cable TV Households	Total TV Households
Estimated Station Totals *	253,190	180,120	433,310
Average Weekly Circulation (2007)	117,862	81,559	199,421
Average Daily Circulation (2007)			65,580
Other DMA Total	Cable TV Households	Non-cable TV Households	Total TV Households
Estimated Station Totals *	32,680	0	32,680
Average Weekly Circulation (2007)	3,333	0	3,333
Average Daily Circulation (2007)			359

*Estimated station totals are sums of the Nielsen TV and Cable TV household estimates for each county in which the station registers viewing of more than 5% as per the Nielsen Survey Methods.

KOLD-DT

Ch. 32

Network Service: CBS.

Licensee: KOLD License Subsidiary LLC, 201 Monroe St., RSA Tower, 20th Floor, Montgomery, AL 36104.

Studio: 7831 N. Business Park Dr., Tucson, AZ 85743.

Mailing Address: 7831 N. Business Park Dr., Tucson, AZ 85743.

Phone: 520-744-1313. **Fax:** 520-744-5233.

E-mail: mdeffes@kold.com

Web Site: http://www.kold.com

Technical Facilities: Channel No. 32 (578-584 MHz). Authorized power: 108-kw max. visual, aural. Antenna: 3684-ft above av. terrain, 174-ft. above ground, 8724-ft. above sea level.

Latitude	32°	24'	56"
Longitude	110°	42'	50"

Note: Latitude and longitude coordinates shown are based on the North American Datum of 1927 (NAD 27) as currently required by the Mass Media Bureau of the FCC.

Ownership: Raycom Media Inc. (Group Owner).

Began Operation: Station operating; no on-air date

Represented (legal): Covington & Burling.

Personnel:

Jim Arnold, General Manager.

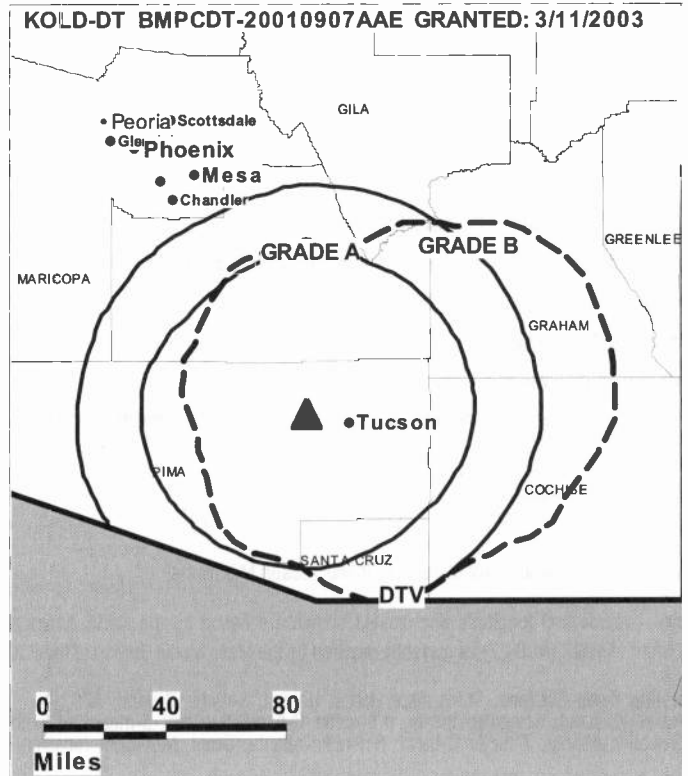
Chuck Amy, Chief Engineer.

Adam Weyne, General Sales Manager.

John Overmyer, National Sales Manager.

Bob Smith, News Director.

Michelle Deffes, Business Manager.



© 2008 Warren Communications News

Amy Przytula, Marketing Director.

Bob Gaff, Operations Manager.

City of License: Tucson. **Station DMA:** Tucson (Sierra Vista), AZ. **Rank:** 68.

Nielsen Data: Not available.

KOLD-TV

Ch. 13

Network Service: CBS.

Licensee: KOLD License Subsidiary LLC, 201 Monroe St., RSA Tower, 20th Floor, Montgomery, AL 36104.

Studio: 7831 N. Business Park Dr., Tucson, AZ 85743.

Mailing Address: 7831 N. Business Park Dr., Tucson, AZ 85743.

Phone: 520-744-1313. **Fax:** 520-744-5233.

E-mail: mdeffes@kold.com

Web Site: http://www.kold.com

Technical Facilities: Channel No. 13 (210-216 MHz). Authorized power: 302-kw visual, aural. Antenna: 2041-ft above av. terrain, 187-ft. above ground, 4555-ft. above sea level.

Latitude	32°	14'	56"
Longitude	111°	06'	58"

Transmitter: 11.5-mi. WNW of Tucson, in the Tucson Mountains.

Note: Latitude and longitude coordinates shown are based on the North American Datum of 1927 (NAD 27) as currently required by the Mass Media Bureau of the FCC.

Satellite Earth Stations: Transmitter Harris; Uniden, 3-meter C-band; AFC, 4-meter Ku-band; Scientific-Atlanta, 4.6-meter C-band; SatCom, 5-meter Ku-band; Scientific-Atlanta, 7-meter C-band; Scientific-Atlanta, Omni, M/A-Com receivers.

News Services: AP, CNN Newsource, CBS Newspath.

Ownership: Raycom Media Inc. (Group Owner).

Began Operation: January 13, 1953. Sale to Evening News Assn. by Gene Autry & associates approved by FCC May 21, 1969 (Television Digest, Vol. 9:15, 20). Sale to Knight-Ridder approved by FCC January 13, 1986 (Vol. 26:3). Sale to News Press & Gazette Co. approved by FCC April 26, 1989 (Vol. 29:9). Sale to New Vision Television approved by FCC December 27, 1993. Sale to Ellis Communications approved by FCC February 10, 1995 (Vol. 34:48; 35:14). Sale to present owner by Ellis Communications approved by FCC July 26, 1996.

Represented (sales): Harrington Righter & Parsons Inc. (HRP).

Represented (legal): Covington & Burling.

Personnel:

Jim Arnold, General Manager.

Adam Weyne, General Sales Manager.

John Overmyer, National Sales Manager.

Bob Gaff, Operations Manager.

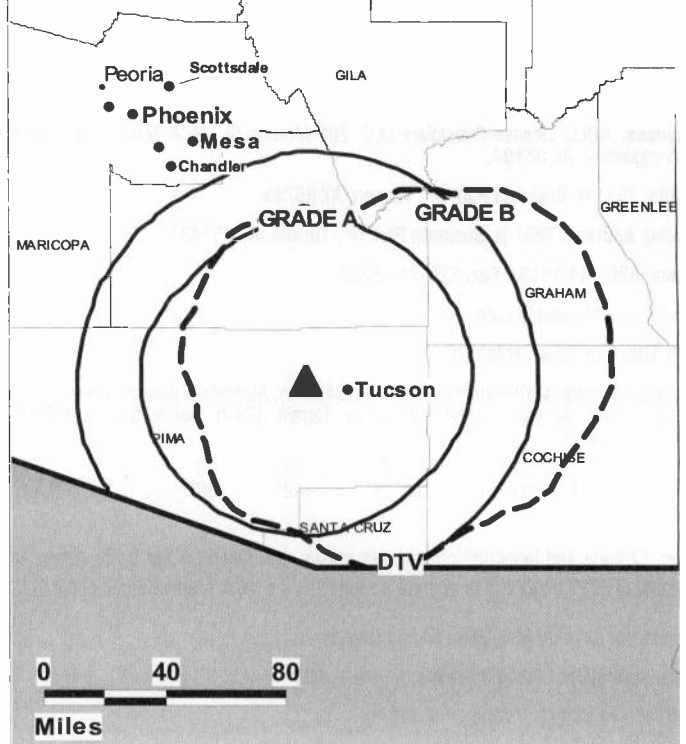
Chuck Amy, Chief Engineer.

Bob Smith, News Director.

Michelle Deffes, Business Manager.

Amy Przytula, Marketing Director.

KOLD-TV BPCT-19900726KF GRANTED: 1/25/1991



© 2008 Warren Communications News

City of License: Tucson. **Station DMA:** Tucson (Sierra Vista), AZ. **Rank:** 68.

Circulation © 2007 Nielsen. Coverage based on Nielsen study.

GrandTotal	Cable TV Households	Non-cable TV Households	Total TV Households
Estimated Station Totals *	285,870	180,120	465,990
Average Weekly Circulation (2007)	173,282	117,782	291,064
Average Daily Circulation (2007)			148,398
Station DMA Total	Cable TV Households	Non-cable TV Households	Total TV Households
Estimated Station Totals *	253,190	180,120	433,310
Average Weekly Circulation (2007)	168,249	117,782	286,031
Average Daily Circulation (2007)			147,091
Other DMA Total	Cable TV Households	Non-cable TV Households	Total TV Households
Estimated Station Totals *	32,680	0	32,680
Average Weekly Circulation (2007)	5,033	0	5,033
Average Daily Circulation (2007)			1,307

*Estimated station totals are sums of the Nielsen TV and Cable TV household estimates for each county in which the station registers viewing of more than 5% as per the Nielsen Survey Methods.

KTTU-DT
Ch. 19

Network Service: MNT.

Licensee: KTTU Inc., 400 S. Record St., Dallas, TX 75202.

Studio: 1855 N. 6th Ave., Tucson, AZ 85705.

Mailing Address: 1855 N. 6th Ave., Tucson, AZ 85705.

Phone: 520-624-0180; 520-629-7185.

E-mail: tsmith@kmsb.com

Web Site: <http://www.kttu.com>

Technical Facilities: Channel No. 19 (500-506 MHz). Authorized power: 480-kw max. visual, aural. Antenna: 3684-ft above av. terrain, 174-ft. above ground, 8724-ft. above sea level.

Latitude	32°	24'	56"
Longitude	110°	42'	50"

Note: Latitude and longitude coordinates shown are based on the North American Datum of 1927 (NAD 27) as currently required by the Mass Media Bureau of the FCC.

Multichannel TV Sound: Stereo and separate audio program.

Ownership: Belo Corp. (Group Owner).

Began Operation: Station operating; no on-air date

Personnel:

Tod A. Smith, President & General Manager.

Lou Medran, Operations Manager.

Claudia Montgomery, General Sales Manager.

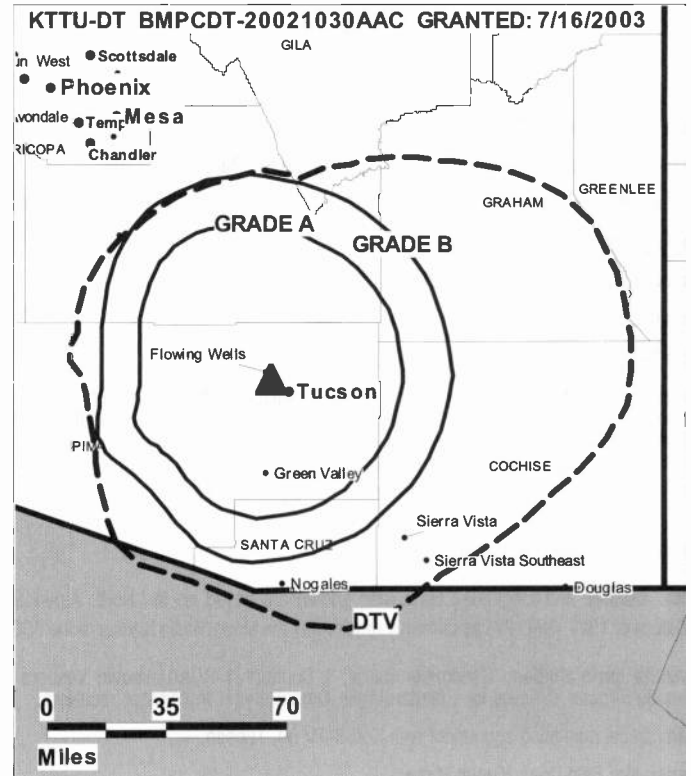
Michael Hornfeck, Local Sales Manager.

Jim Watson, National Sales Manager.

Bob Richardson, News Director.

Roy Mitchell, Chief Engineer.

Betsy Green, Marketing Director.



© 2008 Warren Communications News

Don Abbot, Production Manager.

Bob Lee, Community Relations Coordinator.

City of License: Tucson. **Station DMA:** Tucson (Sierra Vista), AZ. **Rank:** 68.

Nielsen Data: Not available.

KTTU-TV
Ch. 18

Network Service: MNT.

Licensee: KTTU Inc., c/o Belo Corp., 400 S. Record St., Dallas, TX 75202.

Studio: 1855 N. 6th Ave., Tucson, AZ 85705.

Mailing Address: 1855 N. 6th Ave., Tucson, AZ 85705.

Phone: 520-624-0180. **Fax:** 520-629-7185.

E-mail: tsmith@kmsb.com

Web Site: http://www.kttu.com

Technical Facilities: Channel No. 18 (494-500 MHz). Authorized power: 2510-kw max. visual, 251-kw aural. Antenna: 1970-ft above av. terrain, 200-ft. above ground, 4560-ft. above sea level.

Latitude 32° 14' 55"
Longitude 110° 06' 57"

Transmitter: Tucson Mountains.

Note: Latitude and longitude coordinates shown are based on the North American Datum of 1927 (NAD 27) as currently required by the Mass Media Bureau of the FCC.

Satellite Earth Station: Transmitter Harris; 1 Comtech/1 RCA/Unknown Vendors for 3, 5-meter C/Ku-band; Standard/Agile Omni/General Instrument receivers.

LMA: Local marketing agreement with KMSB-TV (F), Tucson.

Ownership: Belo Corp. (Group Owner).

Began Operation: December 31, 1984.

Represented (sales): TeleRep Inc.

Represented (legal): Wiley Rein.

Represented (engineering): Smith & Fisher.

Personnel:

Tod A. Smith, President & General Manager.

Lou Medran, Operations Manager.

Claudia Montgomery, General Sales Manager.

Michael Hornfeck, Local Sales Manager.

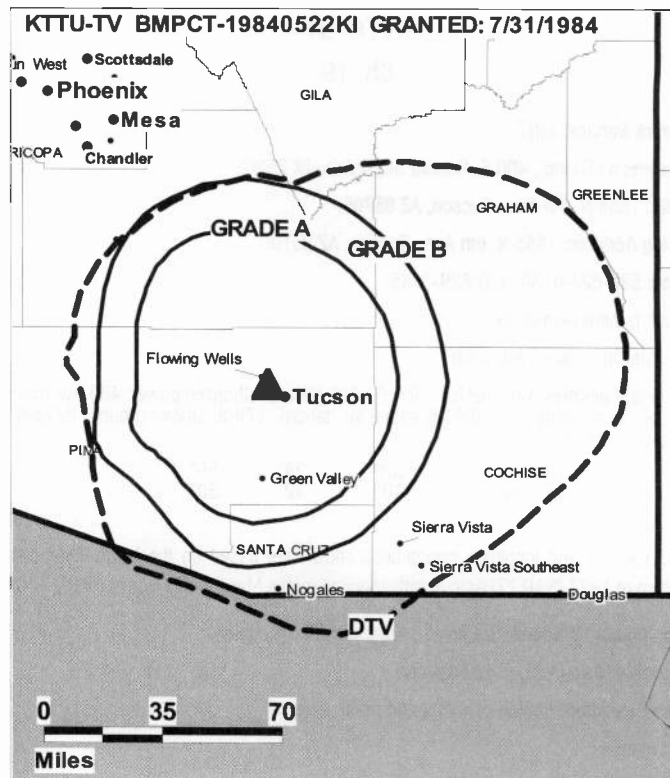
Jim Watson, National Sales Manager.

Bob Richardson, News Director.

Roy Mitchell, Chief Engineer.

Betsy Green, Marketing Director.

Don Abbot, Production Manager.



© 2008 Warren Communications News

Bob Lee, Community Relations Coordinator.

City of License: Tucson. **Station DMA:** Tucson (Sierra Vista), AZ. **Rank:** 68.

Circulation © 2007 Nielsen. Coverage based on Nielsen study.

GrandTotal	Cable TV Households	Non-cable TV Households	Total TV Households
Estimated Station Totals *	253,190	180,120	433,310
Average Weekly Circulation (2007)	57,735	44,094	101,829
Average Daily Circulation (2007)			32,869
Station DMA Total	Cable TV Households	Non-cable TV Households	Total TV Households
Estimated Station Totals *	253,190	180,120	433,310
Average Weekly Circulation (2007)	57,735	44,094	101,829
Average Daily Circulation (2007)			32,869

*Estimated station totals are sums of the Nielsen TV and Cable TV household estimates for each county in which the station registers viewing of more than 5% as per the Nielsen Survey Methods.

KVOA
Ch. 4

Network Service: NBC.

Licensee: KVOA Communications Inc., 209 W. Elm St., Tucson, AZ 85705.

Studio: 209 W. Elm St., Tucson, AZ 85705.

Mailing Address: PO Box 5188, Tucson, AZ 85703.

Phone: 520-792-2270; 520-624-2477. **Fax:** 520-620-1309.

E-mail: gnielsen@kvoa.com

Web Site: http://www.kvoa.com

Technical Facilities: Channel No. 4 (66-72 MHz). Authorized power: 35-kw visual, 6.92-kw aural. Antenna: 3683-ft above av. terrain, 159-ft. above ground, 8701-ft. above sea level.

Latitude	32°	24'	56"
Longitude	110°	42'	48.5"

Transmitter: Mount Bigelow, 18-mi. NE of Tucson.

Note: Latitude and longitude coordinates shown are based on the North American Datum of 1927 (NAD 27) as currently required by the Mass Media Bureau of the FCC.

Multichannel TV Sound: Stereo only.

Satellite Earth Stations: Transmitter Harris; RCA Americom, 4.5-meter Ku-band; Harris, 4.5-meter Ku-band; Comtech, 5-meter KC-band; Harris, 6.1-meter Ku-band; SatCom, 7-meter C-band; Standard Communications, Omni receivers.

SNG Mobile Dish: Andrew, 2.6-meter Ku-band.

News Services: NBC News Channel, CNN Newsource, AP.

Ownership: Evening Post Publishing Co. (Group Owner).

Began Operation: September 27, 1953. Sale to present owner by H & C Communications approved by FCC October 28, 1993. Sale to H & C Communications by Donald R. Diamond, Richard L. Block, et al., approved by FCC June 28, 1982. Sale to Donald R. Diamond, Richard L. Block, et al., by Pulitzer Publishing approved by FCC November 24, 1972. Sale to Pulitzer Publishing by WGAL TV (Steinman) approved by FCC July 31, 1968. Sale to WGAL-TV Alvarado Television Co. Inc. approved by FCC January 23, 1963. Merger with KOAT-TV, Albuquerque approved by FCC September 30, 1959. Sale to Clinton McKinnon by A. M. Caldwell, Walter Stiles & associates approved by FCC February 6, 1957.

Represented (sales): Millennium Sales & Marketing.

Represented (legal): Dow Lohnes PLLC.

Represented (engineering): Denny & Associates PC.

Personnel:

Gary Nielsen, President & General Manager.

Evan Pappas, General Sales Manager.

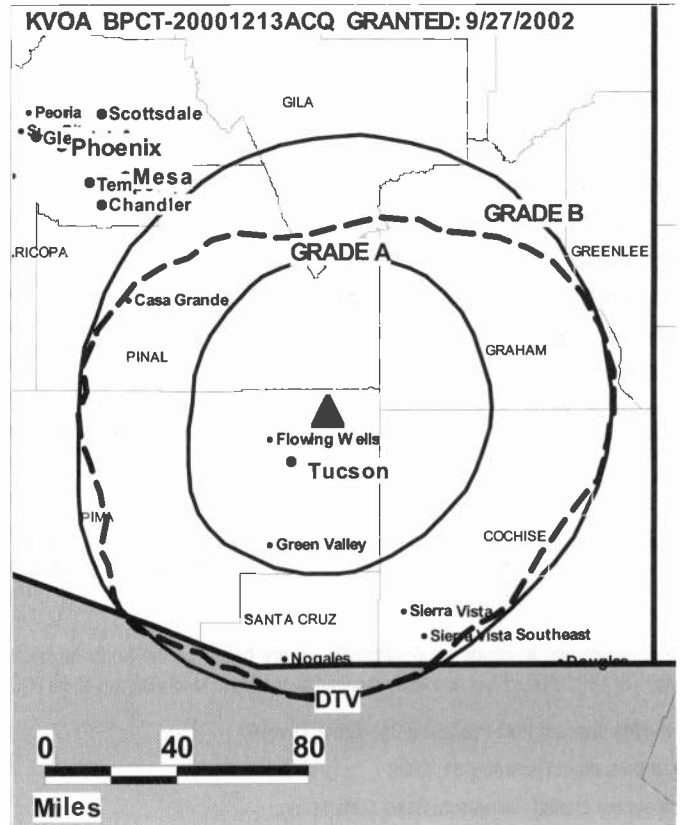
Jeff Green, Local Sales Manager.

Kathleen Chao, News Director.

Linda Tremmelling, Business Manager.

Yvette Perez, Director of Marketing & Communication.

David Kerrigan, Operations Manager.



© 2008 Warren Communications News

Dottie Diaz, Traffic Manager.

City of License: Tucson. **Station DMA:** Tucson (Sierra Vista), AZ. **Rank:** 68.

Circulation © 2007 Nielsen. Coverage based on Nielsen study.

GrandTotal	Cable TV Households	Non-cable TV Households	Total TV Households
Estimated Station Totals *	285,870	241,660	527,530
Average Weekly Circulation (2007)	174,731	112,215	286,946
Average Daily Circulation (2007)			145,397
Station DMA Total	Cable TV Households	Non-cable TV Households	Total TV Households
Estimated Station Totals *	253,190	180,120	433,310
Average Weekly Circulation (2007)	169,012	107,277	276,289
Average Daily Circulation (2007)			141,031
Other DMA Total	Cable TV Households	Non-cable TV Households	Total TV Households
Estimated Station Totals *	32,680	61,540	94,220
Average Weekly Circulation (2007)	5,719	4,938	10,657
Average Daily Circulation (2007)			4,366

*Estimated station totals are sums of the Nielsen TV and Cable TV household estimates for each county in which the station registers viewing of more than 5% as per the Nielsen Survey Methods.

KVOA-DT
Ch. 23

Network Service: NBC.

Licensee: KVOA Communications Inc., 209 W. Elm St., Tucson, AZ 85705.

Studio: 209 W. Elm St., Tucson, AZ 85705.

Mailing Address: PO Box 5188, Tucson, AZ 85703.

Phone: 520-792-2270; 520-624-2477. **Fax:** 520-620-1309.

E-mail: gnielsen@kvoa.com

Web Site: http://www.kvoa.com

Technical Facilities: Channel No. 23 (524-530 MHz). Authorized power: 200-kw max. visual, aural. Antenna: 3636-ft above av. terrain, 170-ft. above ground, 8710-ft. above sea level.

Latitude	32°	24'	56"
Longitude	110°	42'	49"

Holds CP for change to 405-kw max. visual, 3684-ft above av. terrain, 174-ft. above ground, 8724-ft. above sea level; lat. 32° 24' 56", long. 110° 42' 50", BMPCDT-20031010ADG.

Note: Latitude and longitude coordinates shown are based on the North American Datum of 1927 (NAD 27) as currently required by the Mass Media Bureau of the FCC.

Ownership: Evening Post Publishing Co. (Group Owner).

Began Operation: December 31, 2002.

Represented (sales): Millennium Sales & Marketing.

Personnel:

Gary Nielsen, President & General Manager.

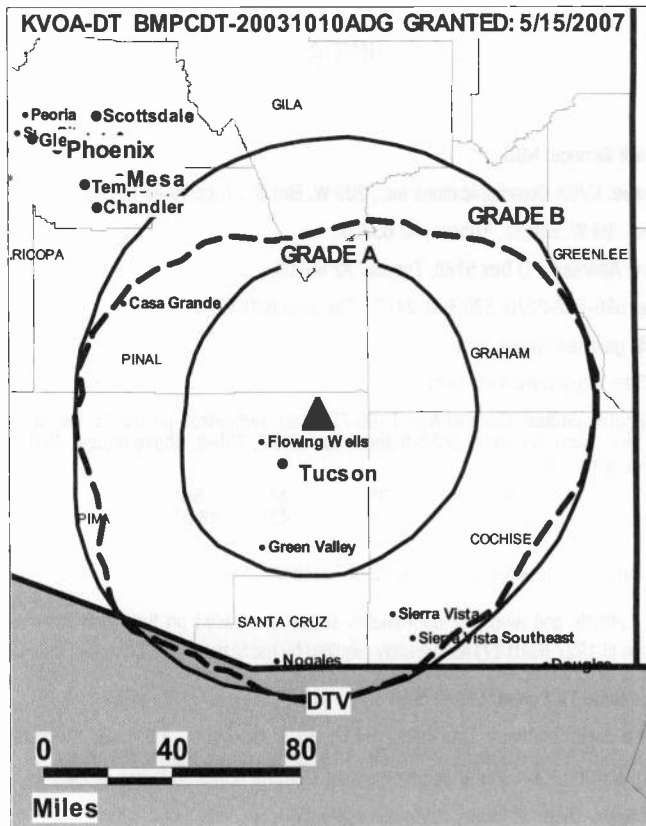
Yvette Perez, Director of Marketing & Communication.

Evan Pappas, General Sales Manager.

Jeff Green, Local Sales Manager.

Kathleen Choyal, News Director.

Linda Tremmelling, Business Manager.



© 2008 Warren Communications News

Dave Kerrigan, Operations Manager.

Dottie Diaz, Traffic Manager.

City of License: Tucson. **Station DMA:** Tucson (Sierra Vista), AZ. **Rank:** 68.

Nielsen Data: Not available.

KSWT
Ch. 13

Network Service: CBS.

Licensee: Pappas Arizona License LLC, 5111 McKinley Ave., Fresno, CA 93727.

Studios: 1301 S. 3rd Ave., Yuma, AZ 85364; 1681 W. Main St., Suite 316, El Centro, CA 92243.

Mailing Address: 1301 S. 3rd Ave., Yuma, AZ 85364.

Phone: 928-782-5113. **Fax:** 928-782-0866.

E-mail: awyatt@kswt.com

Web Site: http://www.kswt.com

Technical Facilities: Channel No. 13 (210-216 MHz). Authorized power: 316-kw visual, 31.6-kw aural. Antenna: 1560-ft above av. terrain, 403-ft. above ground, 2528-ft. above sea level.

Latitude	33°	03'	17.4"
Longitude	114°	49'	34.2"

Transmitter: Black Mountain, 17.5-mi. N of Ogilby, CA.

Note: Latitude and longitude coordinates shown are based on the North American Datum of 1927 (NAD 27) as currently required by the Mass Media Bureau of the FCC.

Multichannel TV Sound: Stereo only.

Satellite Earth Stations: M/A-Com, 4.2-meter Ku-band; Harris, 7-meter C-band; M/A-Com, Harris, Drexel receivers.

News Services: AP, CBS Newspath.

Ownership: Pappas Telecasting Companies (Group Owner).

Began Operation: December 3, 1963. Transfer to Azteca America Stations Group LLC by Harry J. Pappas approved by FCC March 20, 2001 but never consummated. Sale to present owner by Eclipse Media LLC approved by FCC May 31, 2000 (Television Digest, Vol. 40:18). Sale to Eclipse Media LLC by KB Media Inc. approved by FCC September 26, 1997. Sale to KB Media Inc. by Beacon Communications approved by FCC May 2, 1991. Sale to Beacon Communications by Service Broadcasters approved by FCC July 27, 1983. Sale to Service by Robert W. Crites, et al., approved by FCC October 19, 1977. Previous sale by Combined Communications approved by FCC August 2, 1973 (Vol. 12:41; 13:33). Merger with KTAR Broadcasting to form Combined Communications Corp. approved by FCC October 22, 1969. Previous sale by Robert W. Crites and John & Helen Noga approved by FCC January 19, 1967.

Represented (sales): Continental Television Sales.

Represented (legal): O'Melveny & Myers LLP.

Personnel:

Andrew Wyatt, General Manager & General Sales Manager.

Charles Bartel, Local Sales Manager.

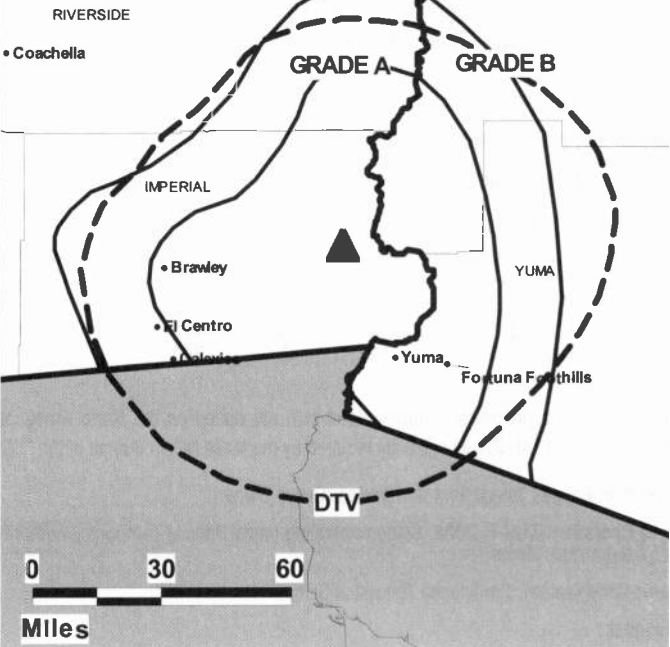
Jeff Osgang, News Director.

Doug Melanson, Chief Engineer.

Sherry Nolasco, Business Manager.

KSWT BPCT-5063 GRANTED: 8/15/1977

- Twentynine Palms Base
- Twentynine Palms



© 2008 Warren Communications News

Gail Chango, Program Director & Traffic Manager.

Louis Chavez, Promotion Director & Production Manager.

City of License: Yuma. **Station DMA:** Yuma, AZ-El Centro, CA. **Rank:** 165.

Circulation © 2007 Nielsen. Coverage based on Nielsen study.

GrandTotal	Cable TV Households	Non-cable TV Households	Total TV Households
Estimated Station Totals *	46,960	60,400	107,360
Average Weekly Circulation (2007)	24,126	14,868	38,994
Average Daily Circulation (2007)			18,638

Station DMA Total	Cable TV Households	Non-cable TV Households	Total TV Households
Estimated Station Totals *	46,960	60,400	107,360
Average Weekly Circulation (2007)	24,126	14,868	38,994
Average Daily Circulation (2007)			18,638

*Estimated station totals are sums of the Nielsen TV and Cable TV household estimates for each county in which the station registers viewing of more than 5% as per the Nielsen Survey Methods.

KSWT-DT

Ch. 16

Network Service: CBS, CW.

Grantee: Pappas Arizona License LLC, 5111 McKinley Ave., Fresno, CA 93727.

Studios: 1301 S. 3rd Ave., Yuma, AZ 85364; 1681 W. Main St., Suite 316, El Centro, CA 92243.

Mailing Address: 1301 S. 3rd Ave., Yuma, AZ 85364.

Phone: 928-782-5113. **Fax:** 928-783-0866.

E-mail: awyatt@kswt.com

Web Site: http://www.kswt.com

Technical Facilities: Channel No. 16 (482-488 MHz). Authorized power: 196-kw max. visual, aural. Antenna: 1457-ft above av. terrain, 302-ft. above ground, 2426-ft. above sea level.

Latitude	33°	03'	17"
Longitude	114°	49'	34"

Note: Latitude and longitude coordinates shown are based on the North American Datum of 1927 (NAD 27) as currently required by the Mass Media Bureau of the FCC.

Ownership: Pappas Telecasting Companies (Group Owner).

Began Operation: May 1, 2002. Station operating under Special Temporary Authority at 50.9-kw max. visual.

Represented (sales): Continental Television Sales.

Personnel:

Andrew Wyatt, General Manager & General Sales Manager.

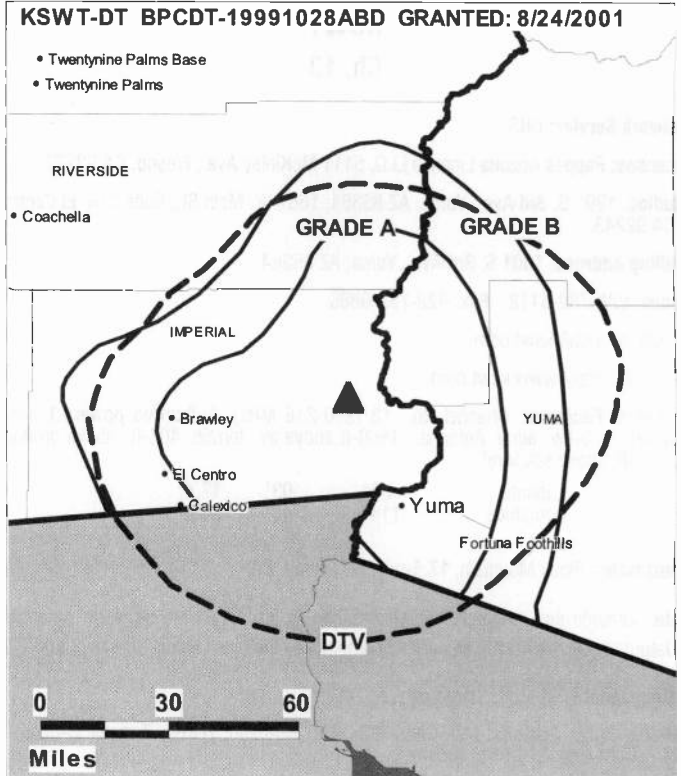
Charles Bartel, Local Sales Manager.

Jeff Osgang, News Director.

Doug Melanson, Chief Engineer.

Sherry Nolasco, Business Manager.

Gail Chango, Program Director & Traffic Manager.



© 2008 Warren Communications News

Louis Chavez, Promotion Director & Production Manager.

City of License: Yuma. **Station DMA:** Yuma, AZ-El Centro, CA. **Rank:** 165.

Nielsen Data: Not available.

KYMA
Ch. 11

Network Service: NBC.

Licensee: Yuma Broadcasting Co., 1500 Foremaster Lane, Las Vegas, NV 89101.

Studio: 1385 S. Pacific Ave., Yuma, AZ 85365.

Mailing Address: PO Box 550, Yuma, AZ 85364.

Phone: 928-782-1111; 800-944-6101. **Fax:** 928-782-5401.

E-mail: pheeink@kyma.com

Web Site: http://www.kyma.com

Technical Facilities: Channel No. 11 (198-204 MHz). Authorized power: 316-kw visual, 63.2-kw aural. Antenna: 1617-ft above av. terrain, 518-ft. above ground, 2536-ft. above sea level.

Latitude	33°	03'	10"
Longitude	114°	49'	40"

Transmitter: Black Mountain, 25-mi. NW of Yuma.

Note: Latitude and longitude coordinates shown are based on the North American Datum of 1927 (NAD 27) as currently required by the Mass Media Bureau of the FCC.

Satellite Earth Stations: Transmitter Harris; Standard Communications, 3-meter Ku-band; Andrew, 4.7-meter Ku-band.

Ownership: Sunbelt Communications Co. (Group Owner).

Began Operation: January 22, 1988.

Represented (sales): Blair Television.

Represented (legal): Cheryl Buchanan.

Represented (engineering): Lohnes & Culver.

Personnel:

Paul Heebink, General Manager.

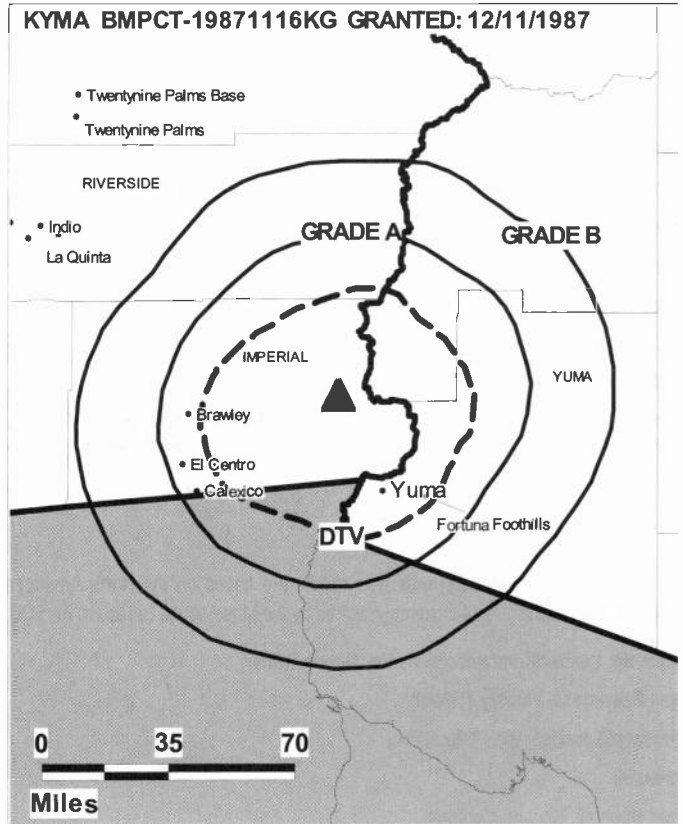
R. J. Russell, Operations & Engineering Manager.

Jim Howell, News Director.

Vicki Quiroz, Production Manager.

Alfonso Charles, Creative Services Director.

City of License: Yuma. **Station DMA:** Yuma, AZ-El Centro, CA. **Rank:** 165.



© 2008 Warren Communications News

Circulation © 2007 Nielsen. Coverage based on Nielsen study.

GrandTotal	Cable TV Households	Non-cable TV Households	Total TV Households
Estimated Station Totals *	46,960	60,400	107,360
Average Weekly Circulation (2007)	27,338	17,456	44,794
Average Daily Circulation (2007)			26,461
Station DMA Total	Cable TV Households	Non-cable TV Households	Total TV Households
Estimated Station Totals *	46,960	60,400	107,360
Average Weekly Circulation (2007)	27,338	17,456	44,794
Average Daily Circulation (2007)			26,461

*Estimated station totals are sums of the Nielsen TV and Cable TV household estimates for each county in which the station registers viewing of more than 5% as per the Nielsen Survey Methods.

KYMA-DT
Ch. 41

Network Service: NBC.

Licensee: Yuma Broadcasting Co., 1500 Foremaster Lane, Las Vegas, NV 89101.

Studio: 1385 S. Pacific Ave., Yuma, AZ 85365.

Mailing Address: PO Box 550, Yuma, AZ 85364.

Phone: 928-782-1111; 800-944-6101. **Fax:** 928-782-5401.

E-mail: phebink@kyma.com

Web Site: http://www.kyma.com

Technical Facilities: Channel No. 41 (632-638 MHz). Authorized power: 22.2-kw max. visual, aural. Antenna: 1207-ft above av. terrain, 100-ft. above ground, 2117-ft. above sea level.

Latitude	33°	03'	10"
Longitude	114°	49'	40"

Note: Latitude and longitude coordinates shown are based on the North American Datum of 1927 (NAD 27) as currently required by the Mass Media Bureau of the FCC.

Ownership: Sunbelt Communications Co. (Group Owner).

Began Operation: February 1, 2002.

Represented (sales): Blair Television.

Personnel:

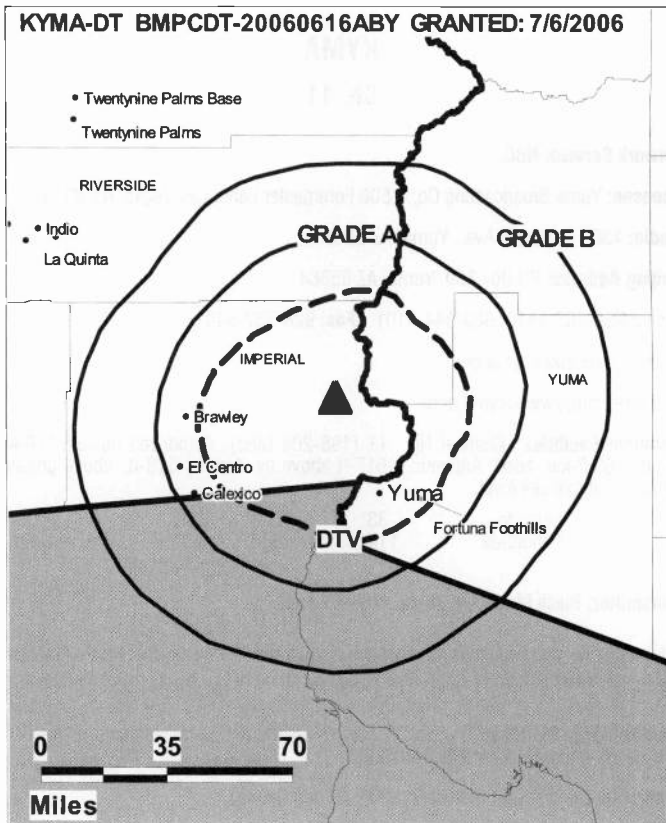
Paul Heebink, General Manager.

R. J. Russell, Operations & Engineering Manager.

Jim Howell, News Director.

Vicki Quiroz, Production Manager.

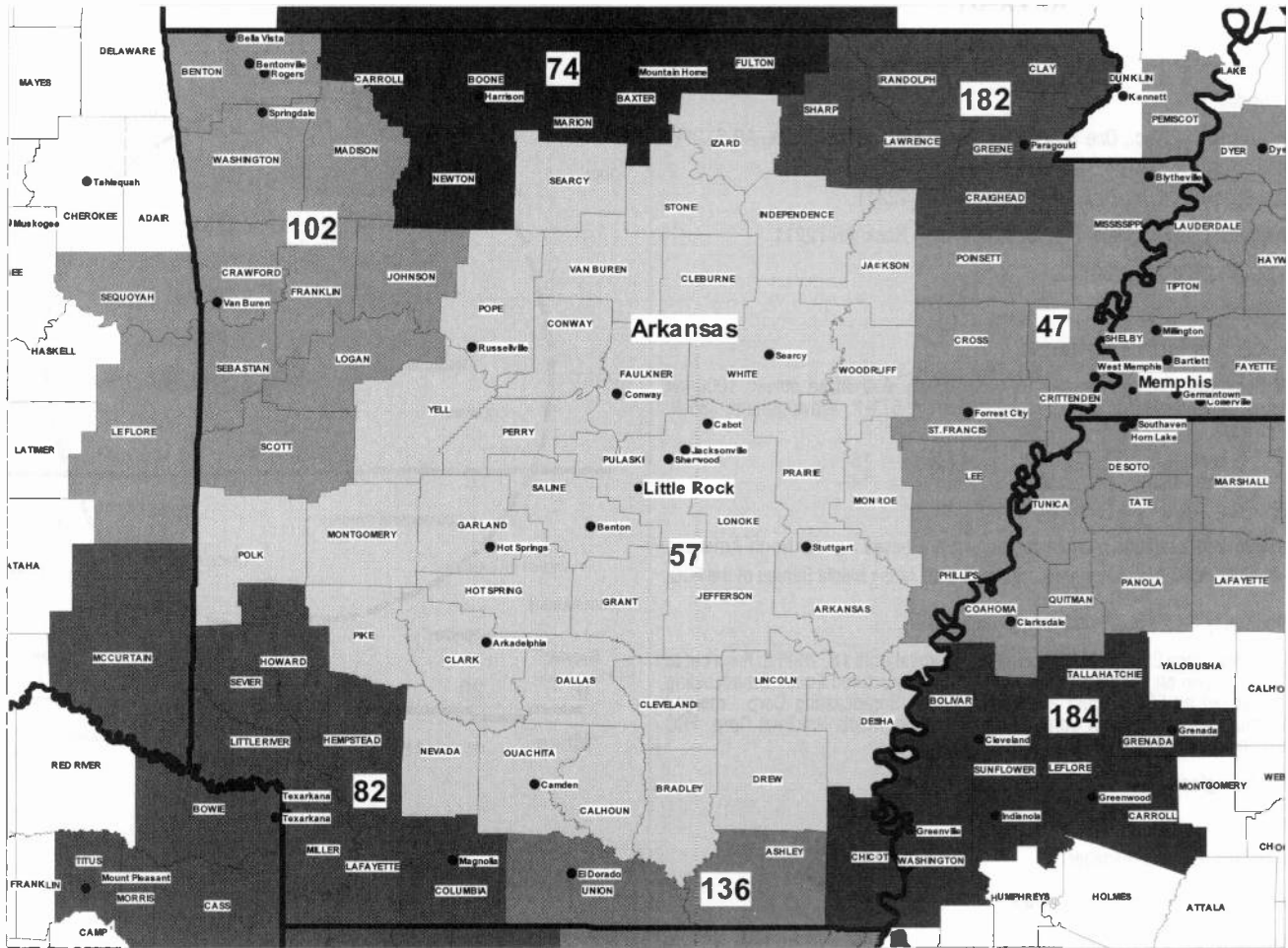
Alfonso Charles, Creative Services Director.



© 2008 Warren Communications News

City of License: Yuma. **Station DMA:** Yuma, AZ-El Centro, CA. **Rank:** 165.

Nielsen Data: Not available.



© 2008 Warren Communications News

MARKET	NIelsen DMA TV HOUSEHOLDS	RANK	MARKET AREA COMMERCIAL STATIONS
Memphis, TN	667,890	47	WBUY-DT (41); WBUY-TV (40); WHBQ-DT (53); WHBQ-TV (13); WLMT (30); WLMT-DT (31); WMC-DT (52); WMC-TV (5); WPTY-DT (25); WPTY-TV (24); WPXX-DT (51); WPXX-TV (50); WREG-DT (28); WREG-TV (3)
Little Rock-Pine Bluff, AR	552,400	57	KARK-DT (32); KARK-TV (4); KASN (38); KASN-DT (39); KATV (7); KATV-DT (22); KKYK-DT (49); KLRT-DT (30); KLRT-TV (16); KTHV (11); KTHV-DT (12); KVTH (26); KVTN (25); KVTN-DT (24); KWBF (42); KWBF-DT (44)
Springfield, MO	410,930	74	OLR (10); KOLR-DT (52); KSPX-DT (28); KSPX-TV (27); KSPR (33); KSPR-DT (19); KWBM (31); KYTV (34); KYTV-DT (44)
Shreveport, LA	383,610	82	KMSS-DT (34); KMSS-TV (33); KPXJ-DT (21); KSHV (45); KSHV-DT (44); KSLA-DT (17); KSLA-TV (12); KTAL-DT (15); KTAL-TV (6); KTBS-DT (28); KTBS-TV (3)
Fort Smith-Fayetteville-Springdale-Rogers, AR	289,080	102	KFSM-DT (18); KFSM-TV (5); KFTA-DT (27); KFTA-TV (24); KHBS (40); KHBS-DT (21); KHOG-DT (15); KHOG-TV (29); KNWA-DT (50); KNWA-TV (51); KPBI (34); KWOG (57); KWOG-DT (39)
Monroe, LA-El Dorado, AR	178,730	136	KAQY (11); KAQY-DT (57); KARD (14); KARD-DT (36); KEJB (43); KMCT-DT (38); KMCT-TV (39); KNOE-DT (7); KNOE-TV (8); KTVE (10); KTVE-DT (27)
Jonesboro, AR	80,000	182	KAIT (8); KAIT-DT (9); KVTJ (48)
Greenwood-Greenville, MS	75,190	184	WABG-DT (32); WABG-TV (6); WXVT (15); WXVT-DT (17)

Arkansas *Digital* Station Totals as of October 1, 2007

	VHF	UHF	TOTAL
Commercial Television	2	14	16
Educational Television	5	1	6
	7	15	22

Arkansas Analog Station Totals as of October 1, 2007

	VHF	UHF	TOTAL
Commercial Television	6	14	20
Educational Television	4	2	6
	10	16	26

KKYK-DT
Ch. 49

Network Service: IND.

Licensee: Arkansas 49 Inc., One Shackelford Dr., Suite 400, Little Rock, AR 72211-2545.

Studio: One Shackelford Dr., Suite 400, Little Rock, AR 72211.

Mailing Address: One Shackelford Dr., Suite 400, Little Rock, AR 72211.

Phone: 501-219-2400. **Fax:** 501-228-8000.

E-mail: lwithrow@ebcorp.net

Web Site: http://www.retrotelevision.net

Technical Facilities: Channel No. 49 (680-686 MHz). Authorized power: 1000-kw max. visual, aural. Antenna: 600-ft above av. terrain, 571-ft. above ground, 785-ft. above sea level.

Latitude	33°	16'	15"
Longitude	92°	42'	14"

Note: Latitude and longitude coordinates shown are based on the North American Datum of 1927 (NAD 27) as currently required by the Mass Media Bureau of the FCC.

Ownership: Equity Media Holdings Corp. (Group Owner).

Began Operation: June 21, 1999. Received FCC approval April 18, 2005 to flash cut to digital transmission on analog channel 49. Sale to restructured Equity Broadcasting Corp. approved by FCC August 23, 1999. Equity Broadcasting Corp. merged with Coconut Palm Acquisition Corp., becoming Equity Media Holdings Corp. FCC approved deal March 27, 2007.

Represented (engineering): Charles J. Thompson.

Personnel:

Gordon Heiges, General Manager.

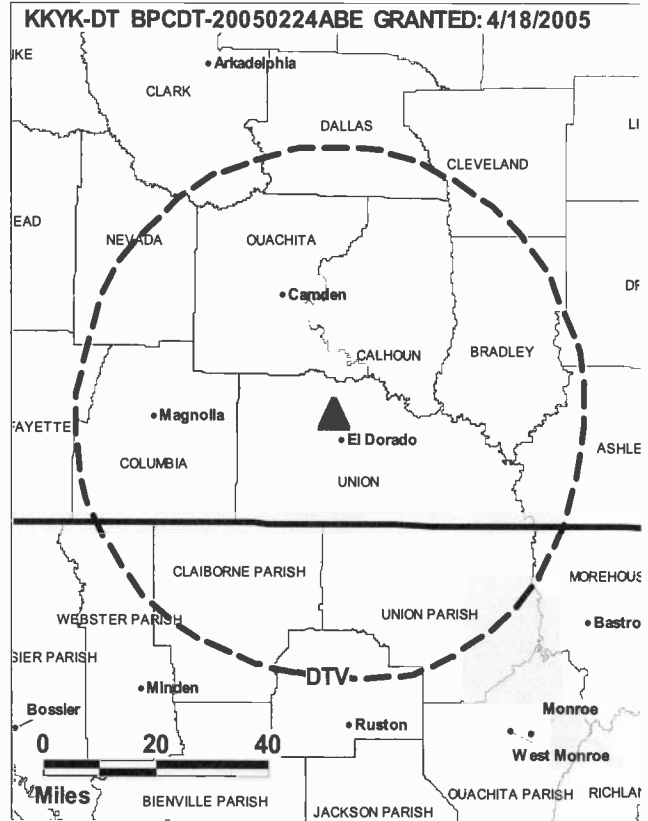
Jennifer Phelps, National Sales Manager.

Ray Daugherty, Local & Regional Sales Manager.

Joan Hall, Traffic Director.

Cyndy Chambers, Promotions Director.

Nathan Stamp, Programming Director.



© 2008 Warren Communications News

Adam Rule, Production Manager.

Doug Kriel, Public Relations Manager.

Ron Taylor, Chief Engineer.

City of License: Camden. **Station DMA:** Little Rock-Pine Bluff, AR. **Rank:** 57.

Nielsen Data: Not available.

**KEJB
Ch. 43**

Network Service: MNT.

Grantee: KM Television of El Dorado LLC, 3654 W. Jarvis Ave., Skokie, IL 60076.

Studio: 1101 N. Eleventh St., Monroe, LA 71201.

Mailing Address: 1101 N. Eleventh St., Monroe, LA 71201.

Phone: 318-322-4394. **Fax:** 318-322-8732.

E-mail: waynentry@jam.rr.com

Web Site: http://www.kejb.com

Technical Facilities: Channel No. 43 (644-650 MHz). Authorized power: 5000-kw max. visual, aural. Antenna: 1739-ft above av. terrain, 1706-ft. above ground, 1832-ft. above sea level.

Latitude 33° 00' 41"
Longitude 92° 13' 41"

Transmitter: 6.25-mi. E of Bemice.

Note: Latitude and longitude coordinates shown are based on the North American Datum of 1927 (NAD 27) as currently required by the Mass Media Bureau of the FCC.

Ownership: KM Communications Inc. (Group Owner).

Began Operation: October 20, 2003.

Represented (legal): Irwin, Campbell & Tannenwald PC.

Represented (engineering): Cohen Dippell & Everist PC.

Personnel:

Wayne Gentry, General Manager.

Terri Egloff, Operations & Sales.

Cindy Cox, Office Manager & Sales Assistant.

Denise Norman, Traffic.

Andy Chason, Operations Director.

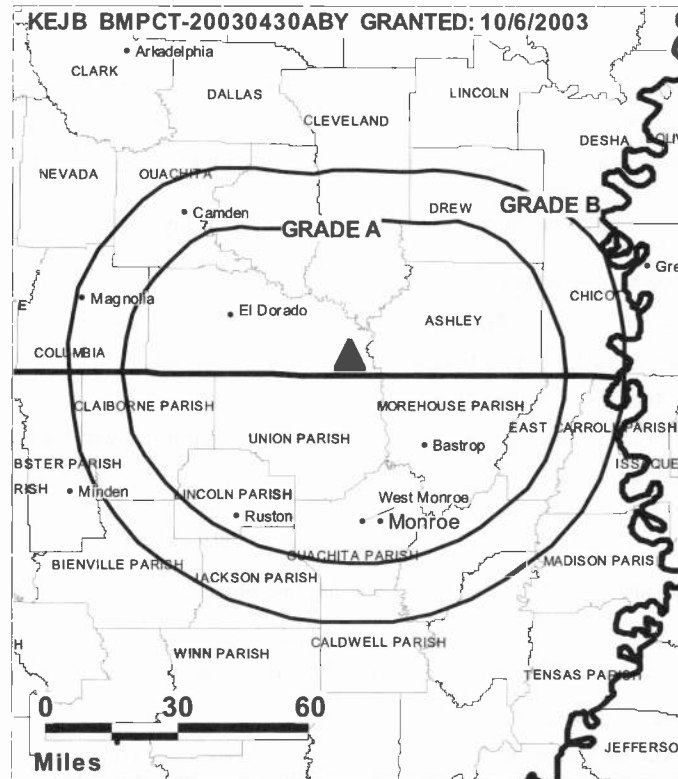
Diane Osbourne, Sales.

City of License: El Dorado. **Station DMA:** Monroe, LA-El Dorado, AR. **Rank:** 136.



FULLY SEARCHABLE • CONTINUOUSLY UPDATED • DISCOUNT RATES FOR PRINT PURCHASERS

For more information call 800-771-9202 or visit www.warren-news.com



Circulation © 2007 Nielsen. Coverage based on Nielsen study.

Grand Total	Cable TV Households	Non-cable TV Households	Total TV Households
Estimated Station Totals *	77,020	53,880	130,900
Average Weekly Circulation (2007)	9,815	5,335	15,150
Average Daily Circulation (2007)			4,069
Station DMA Total	Cable TV Households	Non-cable TV Households	Total TV Households
Estimated Station Totals *	74,280	49,750	124,030
Average Weekly Circulation (2007)	9,645	5,108	14,753
Average Daily Circulation (2007)			3,926
Other DMA Total	Cable TV Households	Non-cable TV Households	Total TV Households
Estimated Station Totals *	2,740	4,130	6,870
Average Weekly Circulation (2007)	170	227	397
Average Daily Circulation (2007)			143

*Estimated station totals are sums of the Nielsen TV and Cable TV household estimates for each county in which the station registers viewing of more than 5% as per the Nielsen Survey Methods.

KTVE
Ch. 10

Network Service: NBC.

Licensee: Piedmont Television of Monroe/El Dorado LLC, 7621 Little Ave., Suite 506, Charlotte, NC 28226.

Studios: 400 W Main St, El Dorado, AR 71730; 200 Pavilian Rd, West Monroe, LA 71292.

Mailing Address: PO Box 4339, Monroe, LA 71211.

Phone: 318-323-1972. **Fax:** 318-322-0926.

E-mail: jhamburger@region10.com

Web Site: http://www.region10.com

Technical Facilities: Channel No. 10 (192-198 MHz). Authorized power: 316-kw visual, 63.1-kw aural. Antenna: 2000-ft above av. terrain, 1980-ft. above ground, 2106-ft. above sea level.

Latitude 33° 04' 41"
Longitude 92° 13' 40.6"

Transmitter: 0.5-mi. S of Bolding, on Missouri Pacific RR spur.

Note: Latitude and longitude coordinates shown are based on the North American Datum of 1927 (NAD 27) as currently required by the Mass Media Bureau of the FCC.

Multichannel TV Sound: Stereo only.

Satellite Earth Stations: Transmitter Harris; Harris, 3-meter C-band; Harris, 3.5-meter Ku-band; Harris, 7-meter Ku-band; Satcom Technologies, 8.3-meter C-band; Microdyne, Harris receivers.

News Service: AP.

Ownership: Piedmont Television Holdings LLC (Group Owner).

Began Operation: December 18, 1955. Sale to Mission Broadcasting Inc. pending. Merger of GOCOM Communications LLC with Grapevine Communications Inc. to form GOCOM Holdings LLC (later renamed Piedmont Television Holdings LLC) approved by FCC November 1, 1999. Sale to GOCOM Communications LLC by Gocom Broadcasting Corp. approved by FCC July 11, 1997. Sale to Gocom Broadcasting Corp. by Gray Communications Systems approved by FCC June 21, 1996. Sale to Gray Communications Systems by Fuqua National Inc. approved by FCC December 4, 1967. Sale to Fuqua by William Simon and WVET-TV approved by FCC November 29, 1963. Transfer of 32% from Simon to WVET-TV approved by FCC September 8, 1960. Sale to William Simon (52%) and WVET-TV (48%) by co-equal owners Dr. Joe F. Rushton, W. C. Blewster Jr. & W. M. Bigley approved by FCC July 6, 1960.

Represented (sales): Continental Television Sales.

Represented (legal): Fletcher, Heald & Hildreth PLC.

Personnel:

Lydia Guillory, Vice President & General Manager.

J. D. Hammonds, Operations & Production Manager.

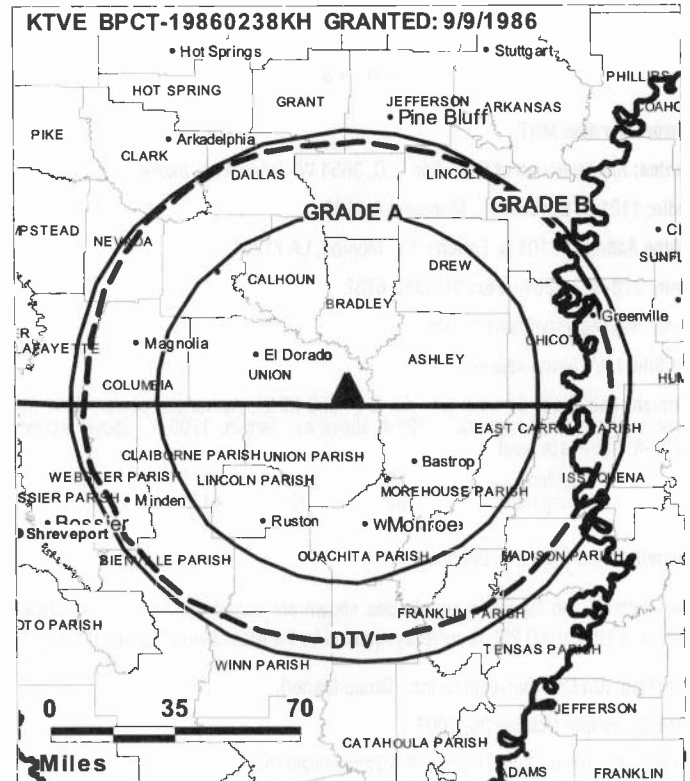
Chris Tingles, General Sales Manager.

Jeff Hamburger, News Director.

Joe Holland, Chief Engineer.

Betty Smith, Business Director.

Sharon Jones, Program Director.



© 2008 Warren Communications News

Esther Phillips, Promotion Director.

Tami Robinson, Traffic Manager.

City of License: El Dorado. **Station DMA:** Monroe, LA-El Dorado, AR. **Rank:** 136.

Circulation © 2007 Nielsen. Coverage based on Nielsen study.

Grand Total	Cable TV Households	Non-cable TV Households	Total TV Households
Estimated Station Totals *	112,780	87,970	200,750
Average Weekly Circulation (2007)	59,310	30,980	90,290
Average Daily Circulation (2007)			41,036
Station DMA Total	Cable TV Households	Non-cable TV Households	Total TV Households
Estimated Station Totals *	83,370	72,830	156,200
Average Weekly Circulation (2007)	52,272	29,553	81,825
Average Daily Circulation (2007)			38,649
Other DMA Total	Cable TV Households	Non-cable TV Households	Total TV Households
Estimated Station Totals *	29,410	15,140	44,550
Average Weekly Circulation (2007)	7,038	1,427	8,465
Average Daily Circulation (2007)			2,387

*Estimated station totals are sums of the Nielsen TV and Cable TV household estimates for each county in which the station registers viewing of more than 5% as per the Nielsen Survey Methods.

KTVE-DT
Ch. 27

Network Service: NBC.

Licensee: Piedmont Television of Monroe/El Dorado License LLC, 7621 Little Ave., Suite 506, Charlotte, NC 28226.

Studios: 400 W. Main St., El Dorado, AR 71730; 200 Pavilon Rd., West Monroe, LA 71292.

Mailing Address: PO Box 4339, Monroe, LA 71211.

Phone: 318-323-1972; 870-862-6651. **Fax:** 318-322-9718.

E-mail: jhamburger@region10.com

Web Site: <http://www.region10.com>

Technical Facilities: Channel No. 27 (548-554 MHz). Authorized power: 822.8-kw max. visual, aural. Antenna: 1909-ft above av. terrain, 1883-ft. above ground, 2008-ft. above sea level.

Latitude	33°	04'	41"
Longitude	92°	13'	41"

Note: Latitude and longitude coordinates shown are based on the North American Datum of 1927 (NAD 27) as currently required by the Mass Media Bureau of the FCC.

Ownership: Piedmont Television Holdings LLC (Group Owner).

Began Operation: Station operating; no on-air date

Represented (legal): Fletcher, Heald & Hildreth PLC.

Represented (sales): Continental Television Sales.

Personnel:

Lydia Guillory, Vice President & General Manager.

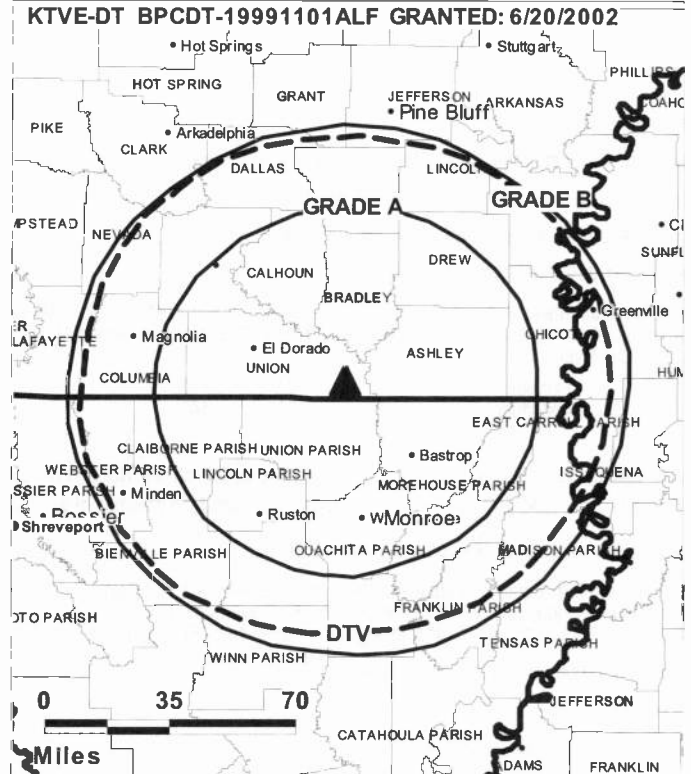
J. D. Hammonds, Operations & Production Manager.

Chris Tingles, General Sales Manager.

Jeff Hamburger, News Director.

Joe Holland, Chief Engineer.

Betty Smith, Business Manager.



© 2008 Warren Communications News

Sharon Jones, Program Director.

Esther Robinson, Promotion Director.

Tami Robinson, Traffic Manager.

City of License: El Dorado. **Station DMA:** Monroe, LA-El Dorado, AR. **Rank:** 136.

Nielsen Data: Not available.

KPBI
Ch. 34

Network Service: IND.

Licensee: TV 34 Inc., One Shackelford Dr, Suite 400, Little Rock, AR 72211-2545.

Studio: 2786 N College, Ste C, Fayetteville, AR 72703.

Mailing Address: One Shackelford Dr, Ste 400, Little Rock, AR 72211.

Phone: 501-219-2400. **Fax:** 501-443-4222.

Technical Facilities: Channel No. 34 (590-596 MHz). Authorized power: 1200-kw max. visual, aural. Antenna: 736-ft above av. terrain, 322-ft. above ground, 2022-ft. above sea level.

Latitude 36° 24' 41"
Longitude 93° 57' 14"

Note: Latitude and longitude coordinates shown are based on the North American Datum of 1927 (NAD 27) as currently required by the Mass Media Bureau of the FCC.

Ownership: Equity Media Holdings Corp. (Group Owner).

Began Operation: Equity Broadcasting Corp. merged with Coconut Palm Acquisition Corp., becoming Equity Media Holdings Corp. FCC approved deal March 27, 2007. Sale to restructured Equity Broadcasting Corp. approved by FCC August 23, 1999

Represented (sales): Millennium Sales & Marketing.

Personnel:

Gordon Heiges, General Manager.

Ron Taylor, Chief Engineer.

Jennifer Phelps, National Sales Manager.

Ray Daugherty, Local & Regional Sales Manager.

Joan Hall, Traffic Manager.

Cyndy Chambers, Promotions Director.

Nathan Stamp, Programming Director.

Adam Rule, Production Manager.

Doug Krile, Public Relations Manager.

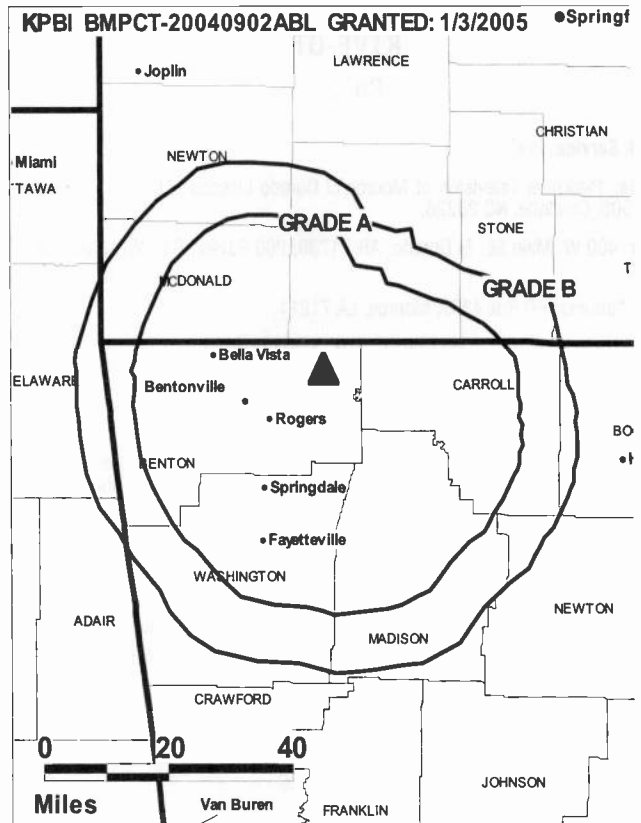
City of License: Eureka Springs.

Station DMA: Fort Smith-Fayetteville-Springdale-Rogers, AR. **Rank:** 102.



FULLY SEARCHABLE • CONTINUOUSLY UPDATED • DISCOUNT RATES FOR PRINT PURCHASERS

For more information call 800-771-9202 or visit www.warren-news.com



Circulation © 2007 Nielsen. Coverage based on Nielsen study.

GrandTotal	Cable TV Households	Non-cable TV Households	Total TV Households
Estimated Station Totals *	139,380	89,240	228,620
Average Weekly Circulation (2007)	15,037	6,562	21,599
Average Daily Circulation (2007)			5,833
Station DMA Total	Cable TV Households	Non-cable TV Households	Total TV Households
Estimated Station Totals *	137,530	89,240	226,770
Average Weekly Circulation (2007)	14,430	6,562	20,992
Average Daily Circulation (2007)			5,752
Other DMA Total	Cable TV Households	Non-cable TV Households	Total TV Households
Estimated Station Totals *	1,850	0	1,850
Average Weekly Circulation (2007)	607	0	607
Average Daily Circulation (2007)			81

*Estimated station totals are sums of the Nielsen TV and Cable TV household estimates for each county in which the station registers viewing of more than 5% as per the Nielsen Survey Methods.

KHOG-DT

Ch. 15

Network Service: ABC.

Licensee: KHBS Hearst-Argyle Television Inc., PO Box 1800, c/o Brooks, Pierce, McLendon, Humphrey & Leonard, Raleigh, NC 27602.

Studio: 15 N. Church, Fayetteville, AR 72701.

Mailing Address: 15 N. Church, Fayetteville, AR 72701.

Phone: 479-521-1010. **Fax:** 479-521-9124.

E-mail: info@thehometownchannel.com

Web Site: http://www.thehometownchannel.com

Technical Facilities: Channel No. 15 (476-482 MHz). Authorized power: 180-kw max. visual, aural. Antenna: 873-ft above av. terrain, 522-ft. above ground, 2310-ft. above sea level.

Latitude	36°	00'	57"
Longitude	94°	04'	59"

Note: Latitude and longitude coordinates shown are based on the North American Datum of 1927 (NAD 27) as currently required by the Mass Media Bureau of the FCC.

Ownership: Hearst-Argyle Television Inc. (Group Owner).

Began Operation: August 26, 2002. High Definition.

Represented (engineering): Denny & Associates PC.

Represented (sales): Eagle Television Sales.

Personnel:

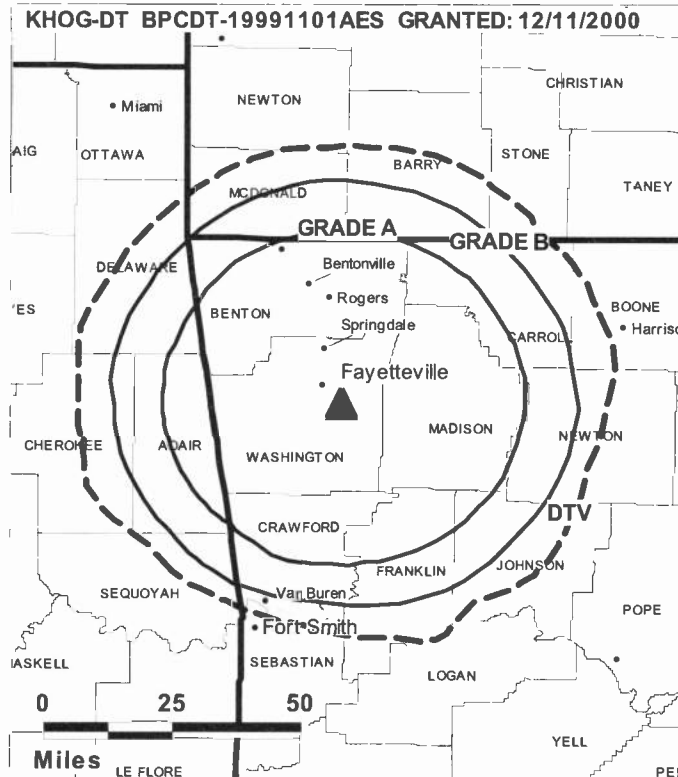
Jim Prestwood, President & General Manager.

Stuart Romain, Chief Engineer.

Carolyn Rowland, Controller.

Tim Bass, Program Coordinator.

John Livingston, Promotion & Creative Services Director.



© 2008 Warren Communications News

Edith Schleicher, Traffic Manager.

City of License: Fayetteville.

Station DMA: Fort Smith-Fayetteville-Springdale-Rogers, AR. **Rank:** 102.

Nielsen Data: Not available.

KHOG-TV

Ch. 29

(Satellite of KHBS, Fort Smith)

Network Service: ABC.

Licensee: KHBS Hearst-Argyle Television Inc., PO Box 1800, c/o Brooks, Pierce, McLendon, Humphrey & Leonard, Raleigh, NC 27602.

Studio: 15 N. Church, Fayetteville, AR 72701.

Mailing Address: 15 N. Church, Fayetteville, AR 72701.

Phone: 479-521-1010. **Fax:** 479-521-9124.

E-mail: info@thetowntownchannel.com

Web Site: http://www.thetowntownchannel.com

Technical Facilities: Channel No. 29 (560-566 MHz). Authorized power: 1410-kw max. visual, aural. Antenna: 873-ft above av. terrain, 522-ft. above ground, 2309-ft. above sea level.

Latitude 36° 00' 57"
Longitude 94° 04' 59"

Transmitter: Robinson Mountain, 5-mi. SE of Fayetteville.

Note: Latitude and longitude coordinates shown are based on the North American Datum of 1927 (NAD 27) as currently required by the Mass Media Bureau of the FCC.

News Services: ABC NewsOne, AP.

Ownership: Hearst-Argyle Television Inc. (Group Owner).

Began Operation: February 8, 1969. Left air December 7, 1973. Sale to George T. Hemreich by Paul W. Milam Sr., et al., approved by FCC April 30, 1975. Resumed operation December 8, 1977 (Television Digest, Vol. 17:50). Sale to Sigma Broadcasting Inc. approved by FCC February 19, 1985. Sale to Argyle Television Inc. approved by FCC May 16, 1996 (Vol. 36:13). Argyle merged with Hearst Corp. June 2, 1997 (Vol. 37:13, 35).

Represented (sales): Eagle Television Sales.

Represented (legal): Arter & Hadden LLP.

Represented (engineering): Denny & Associates PC.

Personnel:

Jim Prestwood, President & General Manager.

Stuart Romain, Chief Engineer.

Carolyn Rowland, Controller.

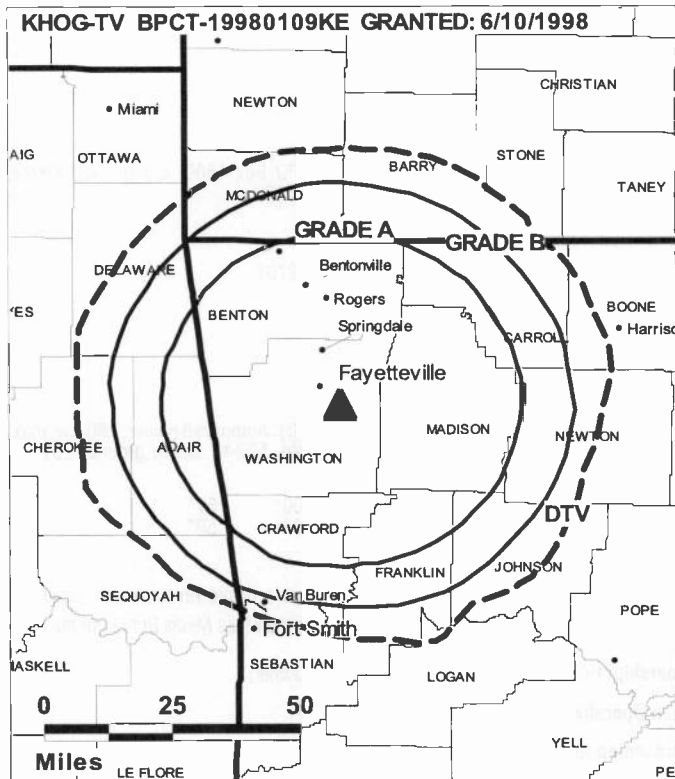
Tim Bass, Program Coordinator.

John Livingston, Promotion & Creative Services Director.

Edith Schleicher, Traffic Manager.

City of License: Fayetteville.

Station DMA: Fort Smith-Fayetteville-Springdale-Rogers, AR. **Rank:** 102.



© 2008 Warren Communications News

Circulation © 2007 Nielsen. Coverage based on Nielsen study.

GrandTotal	Cable TV Households	Non-cable TV Households	Total TV Households
Estimated Station Totals *	92,870	55,840	148,710
Average Weekly Circulation (2007)	61,528	15,315	76,843
Average Daily Circulation (2007)			41,239

Station DMA Total	Cable TV Households	Non-cable TV Households	Total TV Households
Estimated Station Totals *	87,330	55,840	143,170
Average Weekly Circulation (2007)	59,111	15,315	74,426
Average Daily Circulation (2007)			40,642

Other DMA Total	Cable TV Households	Non-cable TV Households	Total TV Households
Estimated Station Totals *	5,540	0	5,540
Average Weekly Circulation (2007)	2,417	0	2,417
Average Daily Circulation (2007)			597

*Estimated station totals are sums of the Nielsen TV and Cable TV household estimates for each county in which the station registers viewing of more than 5% as per the Nielsen Survey Methods.

KFSM-DT
Ch. 18

Network Service: CBS.

Licensee: Local TV Arkansas License LLC, 201 Main St, Ste 1620, Fort Worth, TX 76102.

Studio: 318 N. 13th St., Fort Smith, AR 72901.

Mailing Address: PO Box 369, Fort Smith, AR 72902.

Phone: 479-783-3131. **Fax:** 479-783-3295.

Web Site: <http://www.5newsonline.com>

Technical Facilities: Channel No. 18 (494-500 MHz). Authorized power: 550-kw max. visual, aural. Antenna: 938-ft above av. terrain, 522-ft. above ground, 2552-ft. above sea level.

Latitude	35°	49'	49"
Longitude	94°	09'	24"

Note: Latitude and longitude coordinates shown are based on the North American Datum of 1927 (NAD 27) as currently required by the Mass Media Bureau of the FCC.

Ownership: Local TV LLC (Group Owner).

Began Operation: Station operating; no on-air date

Represented (engineering): Denny & Associates PC.

Represented (legal): Dow Lohnes PLLC.

Represented (sales): Continental Television Sales.

Personnel:

Van Comer, President & General Manager.

Mark LaCrue, Local Sales Manager.

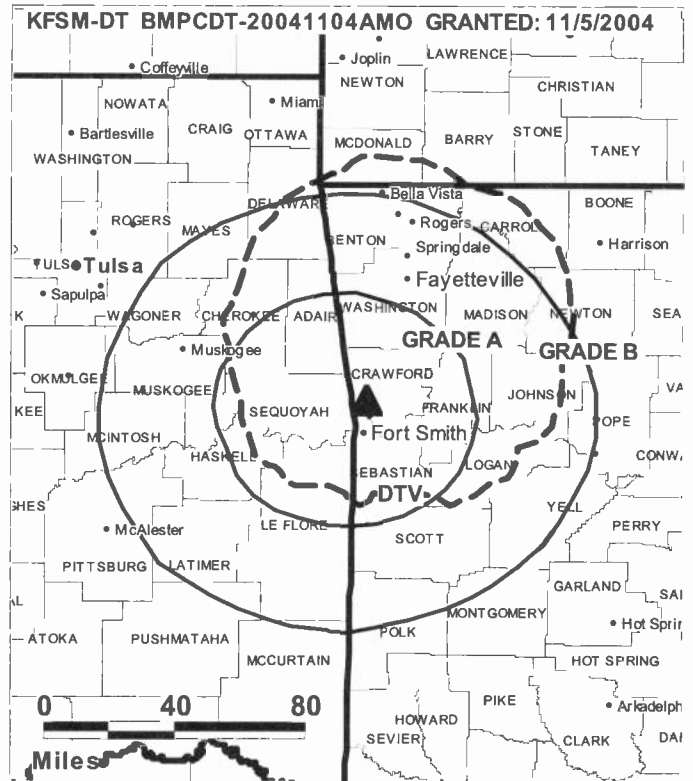
Linda Kearbey, Northwest Arkansas Sales Manager.

Dale Cox, News Director.

Larry Duncan, Chief Engineer.

Jim Bell, Marketing Director.

Mary Lee Frase, Promotion Manager.



© 2008 Warren Communications News

John-Mark Scales, Production Manager.

Rose Smith, Traffic Manager.

City of License: Fort Smith.

Station DMA: Fort Smith-Fayetteville-Springdale-Rogers, AR. **Rank:** 102.

Nielsen Data: Not available.

KFSM-TV
Ch. 5

Network Service: CBS.

Licensee: Local TV Arkansas License LLC, 201 Main St, Ste 1620, Fort Worth, TX 76102.

Studio: 318 N. 13th St., Fort Smith, AR 72901.

Mailing Address: PO Box 369, Fort Smith, AR 72902.

Phone: 479-783-3131. **Fax:** 479-783-3295.

Web Site: <http://www.5newsonline.com>

Technical Facilities: Channel No. 5 (76-82 MHz). Authorized power: 100-kw visual, 12.7-kw aural. Antenna: 1260-ft above av. terrain, 1173-ft. above ground, 1986-ft. above sea level.

Latitude 35° 30' 43"
Longitude 94° 21' 38"

Transmitter: 9.5-mi. NNE of Fort Smith.

Note: Latitude and longitude coordinates shown are based on the North American Datum of 1927 (NAD 27) as currently required by the Mass Media Bureau of the FCC.

Multichannel TV Sound: Stereo only.

Satellite Earth Stations: Transmitter Harris; Andrew, 4.6-meter Ku-band; Scientific-Atlanta, 7-meter C-band; Scientific-Atlanta receivers.

News Services: AP, CBS Newspath.

Ownership: Local TV LLC (Group Owner).

Began Operation: December 3, 1956. Sale to George T. Hemreich & Harry Pollock-Harry Newton Co. by Salome Nakdimen as administrator for husband's estate approved by FCC February 27, 1957 & June 27, 1957. Pollock's purchase of 50% from George T. Hemreich approved by FCC March 5, 1958. Sale of 51% by Harry Pollock to Donald Reynolds (who earlier had acquired 49%) approved by FCC January 7, 1959. Sale to Buford Television by Donald Reynolds approved by FCC April 4, 1973. Sale to The New York Times Co. by Buford Television approved by FCC July 31, 1979. Sale to present owner by The New York Times Co. approved by FCC March 9, 2007.

Represented (sales): Continental Television Sales.

Represented (legal): Dow Lohnes PLLC.

Represented (engineering): Denny & Associates PC.

Personnel:

Van Comer, President & General Manager.

Mark LaCrue, Local Sales Manager.

Linda Kearbey, Northwest Arkansas Sales Manager.

Dale Cox, News Director.

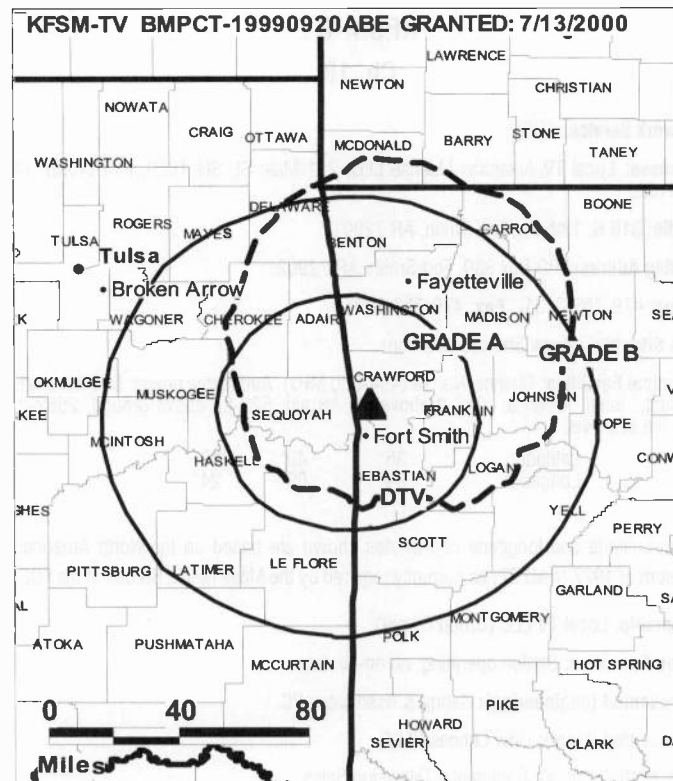
Larry Duncan, Chief Engineer.

Jim Bell, Marketing Director.

Mary Lee Frase, Promotion Manager.

John-Mark Scales, Production Manager.

Rose Smith, Traffic Manager.



City of License: Fort Smith.

Station DMA: Fort Smith-Fayetteville-Springdale-Rogers, AR. **Rank:** 102.

Circulation © 2007 Nielsen. Coverage based on Nielsen study.

Grand Total	Cable TV Households	Non-cable TV Households	Total TV Households
Estimated Station Totals *	165,960	128,610	294,570
Average Weekly Circulation (2007)	121,550	78,670	200,220
Average Daily Circulation (2007)			112,461
Station DMA Total	Cable TV Households	Non-cable TV Households	Total TV Households
Estimated Station Totals *	148,840	121,680	270,520
Average Weekly Circulation (2007)	115,281	77,589	192,870
Average Daily Circulation (2007)			110,105
Other DMA Total	Cable TV Households	Non-cable TV Households	Total TV Households
Estimated Station Totals *	17,120	6,930	24,050
Average Weekly Circulation (2007)	6,269	1,081	7,350
Average Daily Circulation (2007)			2,356

*Estimated station totals are sums of the Nielsen TV and Cable TV household estimates for each county in which the station registers viewing of more than 5% as per the Nielsen Survey Methods.

KFTA-DT
Ch. 27

Network Service: NBC.

Grantee: Nexstar Broadcasting Inc., 909 Lake Carolyn Pkwy., Suite 1450, Irving, TX 75039.

Studio: 4624 Kelley Hwy., Fort Smith, AR 72904.

Mailing Address: PO Box 4610, Fort Smith, AR 72914.

Phone: 479-785-2400. **Fax:** 479-783-2451.

E-mail: brussell@knwa.com

Web Site: <http://www.arkansasnbc.com>

Technical Facilities: Channel No. 27 (548-554 MHz). Authorized power: 200-kw max. visual, aural. Antenna: 1001-ft above av. terrain, 407-ft. above ground, 2375-ft. above sea level.

Latitude	35°	42'	36"
Longitude	94°	08'	15"

Note: Latitude and longitude coordinates shown are based on the North American Datum of 1927 (NAD 27) as currently required by the Mass Media Bureau of the FCC.

Ownership: Nexstar Broadcasting Group Inc. (Group Owner).

Began Operation: on op, Stat.

Represented (sales): TeleRep Inc.

Represented (legal): Drinker Biddle & Reath LLP.

Represented (engineering): John F. X. Browne & Associates PC.

Personnel:

Blake Russell, Vice President & General Manager.

Mike Vaughn, General & National Sales Manager.

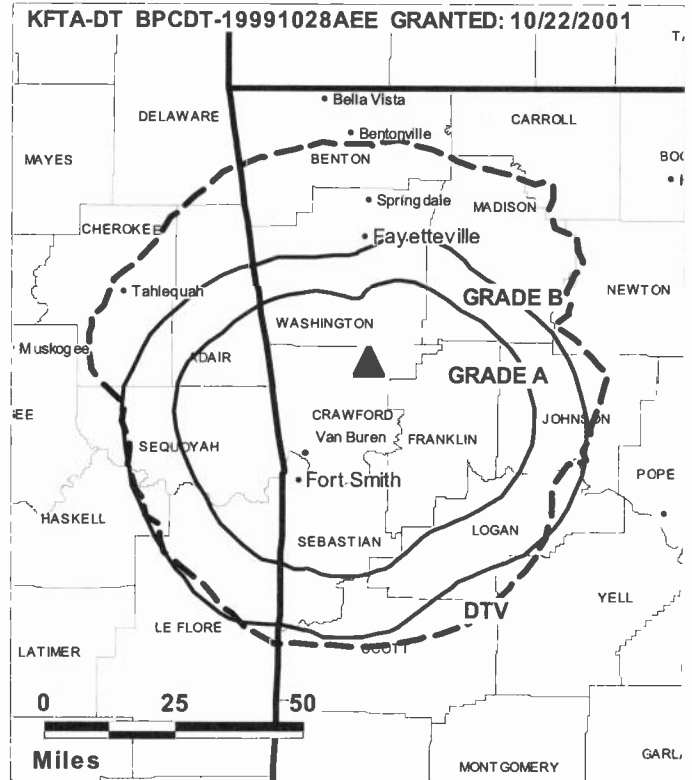
Lisa Kelsey, Local Sales Manager.

Scott Pickey, News Director.

Mike Cleveland, Chief Engineer.

Steve Helmuth, Business Manager.

Verlene Tadlock, Program Director.



© 2008 Warren Communications News

Jody Birchfield, Promotion Director.

John Gallagher, Production Manager.

Brandon Scott, Traffic Manager.

City of License: Fort Smith.

Station DMA: Fort Smith-Fayetteville-Springdale-Rogers, AR. **Rank:** 102.

Nielsen Data: Not available.

KFTA-TV

Ch. 24

(Operates satellite KNWA-TV, Rogers)

Network Service: NBC.

Licensee: Nexstar Broadcasting Inc., 909 Lake Carolyn Pkwy., Suite 1450, Irving, TX 75039.

Studio: 4624 Kelley Hwy., Fort Smith, AR 72904.

Mailing Address: PO Box 4610, Fort Smith, AR 72914.

Phone: 479-785-2400. **Fax:** 479-783-2451.

E-mail: brussell@knwa.com

Web Site: http://www.arkansasnbc.com

Technical Facilities: Channel No. 24 (530-536 MHz). Authorized power: 2510-kw max. & 912-kw horizontal visual, 505-kw & 182-kw horizontal aural. Antenna: 1040-ft above av. terrain, 499-ft. above ground, 2469-ft. above sea level.

Latitude 35° 42' 37"
Longitude 94° 08' 14.5"

Transmitter: RR 2, 4.2-mi. NNE of Mountainburg.

Note: Latitude and longitude coordinates shown are based on the North American Datum of 1927 (NAD 27) as currently required by the Mass Media Bureau of the FCC.

Multichannel TV Sound: Stereo only.

Satellite Earth Stations: Transmitter Harris; Harris, 3-meter; Automation Techniques, 3-meter; M/A-Com, 4-meter; Harris, 8-meter.

Ownership: Nexstar Broadcasting Group Inc. (Group Owner).

Began Operation: November 12, 1978. Sale to Mission Broadcasting Inc. pends. Sale to present owner by Griffin Holdings Inc. approved by FCC December 17, 2004. Sale to Griffin Holdings Inc. by Raymond G. Schindler, et al., approved by FCC December 11, 1985. Previous sale by MCM Broadcasting approved by FCC May 8, 1981.

Represented (sales): TeleRep Inc.

Represented (legal): Drinker Biddle & Reath LLP.

Represented (engineering): John F. X. Browne & Associates PC.

Personnel:

Blake Russell, Vice President & General Manager.

Mike Vaughn, General & National Sales Manager.

Lisa Kelsey, Local Sales Manager.

Scott Pickey, News Director.

Mike Cleveland, Chief Engineer.

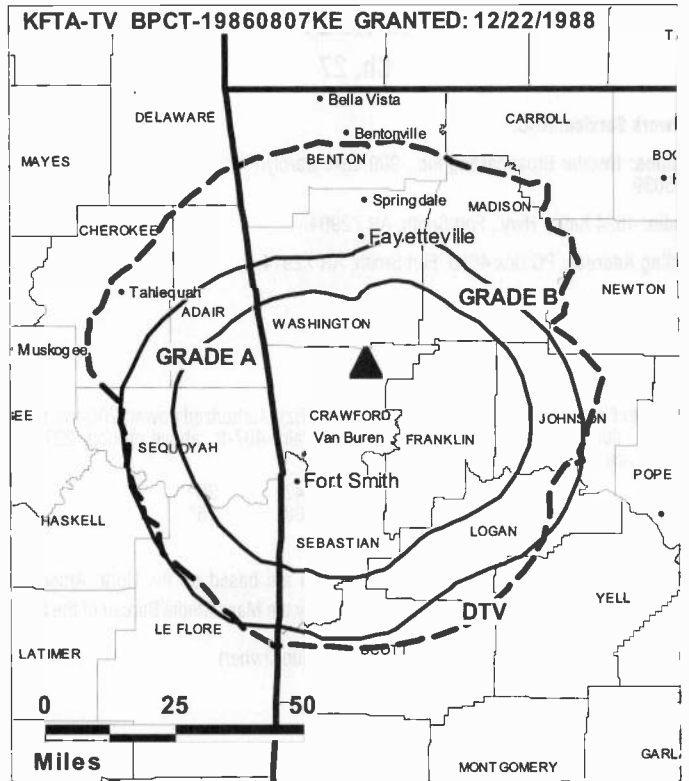
Steve Helmuth, Business Manager.

Verlene Tadlock, Program Director.

Jody Birchfield, Promotion Director.

John Gallagher, Production Manager.

Brandon Scott, Traffic Manager.



City of License: Fort Smith.

Station DMA: Fort Smith-Fayetteville-Springdale-Rogers, AR. **Rank:** 102.

Circulation © 2007 Nielsen. Coverage based on Nielsen study.

GrandTotal	Cable TV Households	Non-cable TV Households	Total TV Households
Estimated Station Totals *	148,840	128,610	277,450
Average Weekly Circulation (2007)	45,584	40,916	86,500
Average Daily Circulation (2007)			28,302
Station DMA Total	Cable TV Households	Non-cable TV Households	Total TV Households
Estimated Station Totals *	148,840	121,680	270,520
Average Weekly Circulation (2007)	45,584	40,514	86,098
Average Daily Circulation (2007)			28,205
Other DMA Total	Cable TV Households	Non-cable TV Households	Total TV Households
Estimated Station Totals *	0	6,930	6,930
Average Weekly Circulation (2007)	0	402	402
Average Daily Circulation (2007)			97

*Estimated station totals are sums of the Nielsen TV and Cable TV household estimates for each county in which the station registers viewing of more than 5% as per the Nielsen Survey Methods.

KHBS

Ch. 40

(Operates satellite KHOG-TV, Fayetteville)

Network Service: ABC.

Licensee: KHBS Hearst-Argyle Television Inc., PO Box 1800, c/o Brooks, Pierce, McLendon, Humphrey & Leonard, Raleigh, NC 27602.

Studio: 2415 N. Albert Pike, Fort Smith, AR 72904.

Mailing Address: 2415 N. Albert Pike, Fort Smith, AR 72904.

Phone: 479-783-4040. **Fax:** 479-783-5375.

E-mail: kbauder@thetownchannel.com

Web Site: http://www.thetownchannel.com

Technical Facilities: Channel No. 40 (626-632 MHz). Authorized power: 3160-kw max. visual, 316-kw aural. Antenna: 2000-ft above av. terrain, 225-ft. above ground, 2609-ft. above sea level.

Latitude 35° 04' 16"
Longitude 94° 40' 46"

Transmitter: Cavanal Hill.

Note: Latitude and longitude coordinates shown are based on the North American Datum of 1927 (NAD 27) as currently required by the Mass Media Bureau of the FCC.

Satellite Earth Stations: Transmitter Harris; Microdyne, 3-meter Ku-band; Andrew, 4.5-meter C-band; Microdyne, 5-meter Ku-band; Microdyne, 5-meter C-band; Andrew, 7-meter C-band; Superior, Avantek receivers.

SNG Mobile Dish: Andrew, 5-meter KC-band.

News Services: ABC NewsOne, AP.

Ownership: Hearst-Argyle Television Inc. (Group Owner).

Began Operation: July 28, 1971. Sale to Sigma Broadcasting Inc. by George T. Hernreich approved by FCC February 19, 1985. Sale to Argyle Television Inc. by Sigma Broadcasting Inc. approved by FCC June 11, 1996. Argyle Television Inc. merged with Hearst Corp. June 2, 1997 (Television Digest, Vol. 37:13, 35).

Represented (legal): Brooks, Pierce, McLendon, Humphrey & Leonard LLP.

Represented (sales): Eagle Television Sales.

Represented (engineering): Denny & Associates PC.

Personnel:

Jim Prestwood, President & General Manager.

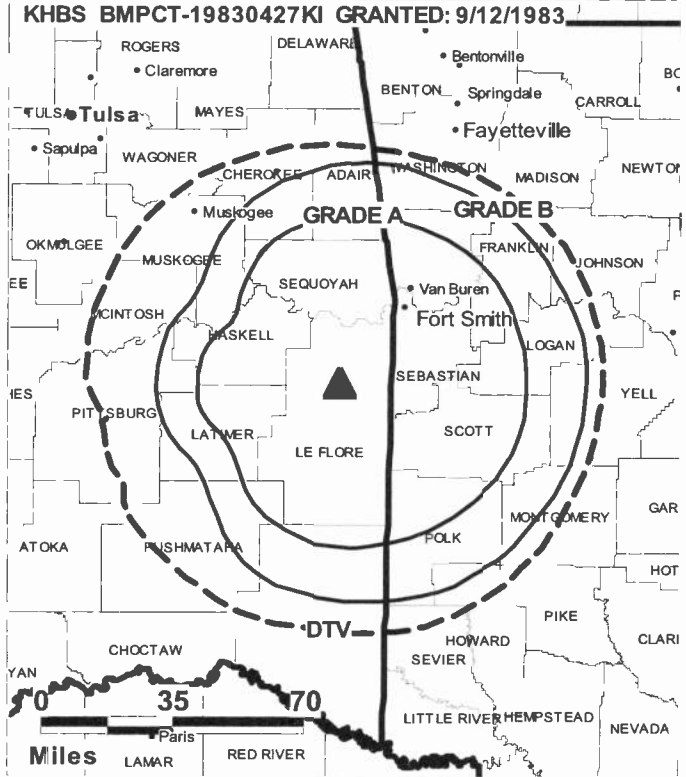
Stuart Romain, Chief Engineer.

Carolyn Rowland, Controller.

Tim Bass, Program Coordinator.

John Livingston, Promotion & Creative Services Director.

Edith Schleicher, Traffic Manager.



© 2008 Warren Communications News

City of License: Fort Smith.

Station DMA: Fort Smith-Fayetteville-Springdale-Rogers, AR. **Rank:** 102.

Circulation © 2007 Nielsen. Coverage based on Nielsen study.

GrandTotal	Cable TV Households	Non-cable TV Households	Total TV Households
Estimated Station Totals *	68,740	121,680	190,420
Average Weekly Circulation (2007)	41,753	56,592	98,345
Average Daily Circulation (2007)			44,269
Station DMA Total	Cable TV Households	Non-cable TV Households	Total TV Households
Estimated Station Totals *	61,510	121,680	183,190
Average Weekly Circulation (2007)	40,654	56,592	97,246
Average Daily Circulation (2007)			44,189
Other DMA Total	Cable TV Households	Non-cable TV Households	Total TV Households
Estimated Station Totals *	7,230	0	7,230
Average Weekly Circulation (2007)	1,099	0	1,099
Average Daily Circulation (2007)			80

*Estimated station totals are sums of the Nielsen TV and Cable TV household estimates for each county in which the station registers viewing of more than 5% as per the Nielsen Survey Methods.

KHBS-DT

Ch. 21

Network Service: ABC.

Licensee: KHBS Hearst-Argyle Television Inc., PO Box 1800, c/o Brooks, Pierce, McLendon, Humphrey & Leonard, Raleigh, NC 27602.

Studio: 2415 N. Albert Pike, Fort Smith, AR 72904.

Mailing Address: 2415 N. Albert Pike, Fort Smith, AR 72904.

Phone: 479-783-4040. **Fax:** 479-783-5375.

E-mail: kbauder@thetownchannel.com

Web Site: http://www.thetownchannel.com

Technical Facilities: Channel No. 21 (512-518 MHz). Authorized power: 325-kw max. visual, aural. Antenna: 1975-ft above av. terrain, 193-ft. above ground, 2573-ft. above sea level.

Latitude	35°	004'	15"
Longitude	94°	40'	43"

Note: Latitude and longitude coordinates shown are based on the North American Datum of 1927 (NAD 27) as currently required by the Mass Media Bureau of the FCC.

Ownership: Hearst-Argyle Television Inc. (Group Owner).

Began Operation: Station operating; no on-air date

Represented (legal): Brooks, Pierce, McLendon, Humphrey & Leonard LLP.

Represented (engineering): Denny & Associates PC.

Represented (sales): Eagle Television Sales.

Personnel:

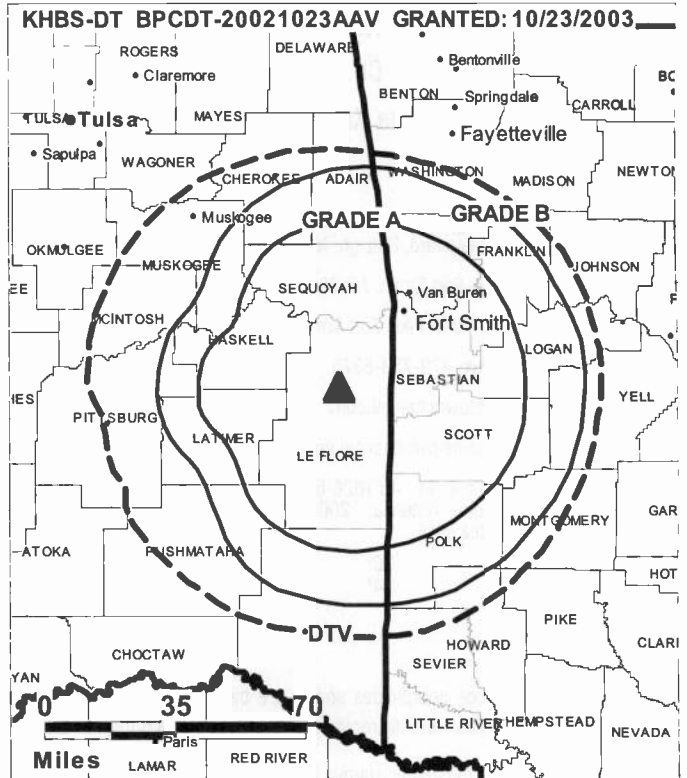
Jim Prestwood, President & General Manager.

Stuart Romain, Chief Engineer.

Carolyn Rowland, Controller.

Tim Bass, Program Coordinator.

John Livingston, Promotion & Creative Services Director.



© 2008 Warren Communications News

Edith Schleicher, Traffic Manager.

City of License: Fort Smith.

Station DMA: Fort Smith-Fayetteville-Springdale-Rogers, AR. **Rank:** 102.

Nielsen Data: Not available.

KWBM
Ch. 31

Network Service: MNT.

Licensee: EBC Harrison Inc., One Shackelford Dr., Suite 400, Little Rock, AR 72211-2545.

Studio: 118 State Dr., Hollister, MO 65672.

Sales Office: 1200 E. Woodhurst, Q-300, Springfield, MO 65804.

Mailing Address: 118 State Dr., Hollister, MO 65672.

Phone: 417-336-0031 (Hollister); 417-877-9231 (Springfield).

Fax: 417-336-3199 (Hollister).

E-mail: ttaylor@eb.net

Web Site: http://www.mynetworktv.com

Technical Facilities: Channel No. 31 (572-578 MHz). Authorized power: 5000-kw max. visual, aural. Antenna: 1093-ft above av. terrain, 1063-ft. above ground, 2014-ft. above sea level.

Latitude 36° 42' 18"
Longitude 93° 03' 45"

Transmitter: 3.4-mi. ENE of Forsyth.

Note: Latitude and longitude coordinates shown are based on the North American Datum of 1927 (NAD 27) as currently required by the Mass Media Bureau of the FCC.

Ownership: Equity Media Holdings Corp. (Group Owner).

Began Operation: January 26, 2001. Sale to Ruth Payne Carman by Acme Television Holdings LLC approved by FCC August 28, 1998. Sale to R.S. Communications Ltd. Partnership by Ruth Payne Carman approved by FCC April 16, 1999. Sale to Equity Broadcasting Corp. by R.S. Communications Ltd. Partnership approved by FCC September 21, 2004. Equity Broadcasting Corp. merged with Coconut Palm Acquisition Corp., becoming Equity Media Holdings Corp. FCC approved deal March 27, 2007.

Represented (sales): Continental Television Sales.

Personnel:

Terresa Taylor, Station Manager.

Charlie James, National Sales & Account Manager.

Jenny Thomas, Regional Sales Manager.

Dean Fagan, Chief Engineer.

Mike Walsh, Program Manager.

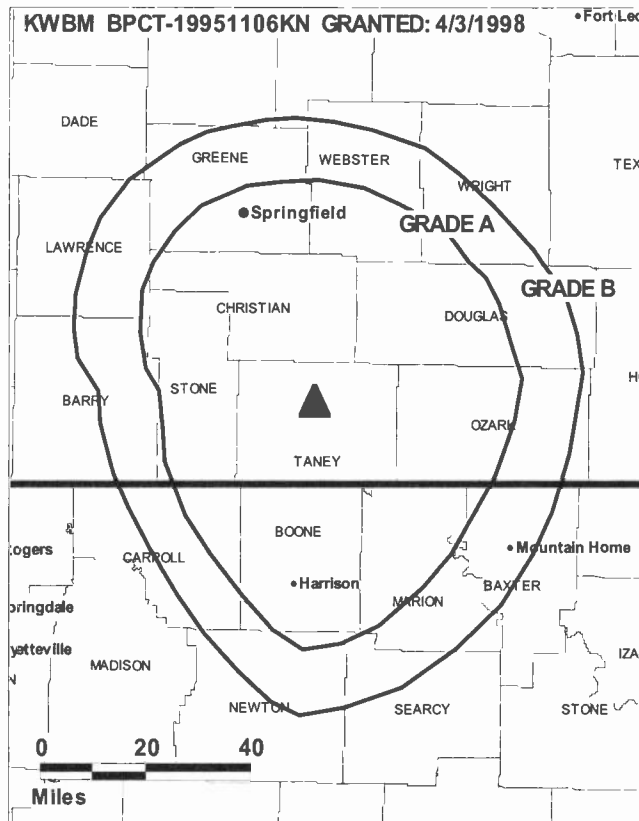
Mark Hodorowski, Promotions Director.

Dave Middleton, Production Manager.

Julie Trader, Traffic Manager.

Jennifer Yarbrough, Business Manager.

City of License: Harrison. **Station DMA:** Springfield, MO. **Rank:** 74.



© 2008 Warren Communications News

Circulation © 2007 Nielsen. Coverage based on Nielsen study.

GrandTotal	Cable TV Households	Non-cable TV Households	Total TV Households
Estimated Station Totals *	108,890	165,300	274,190
Average Weekly Circulation (2007)	16,450	17,011	33,461
Average Daily Circulation (2007)			8,095
Station DMA Total	Cable TV Households	Non-cable TV Households	Total TV Households
Estimated Station Totals *	108,890	162,720	271,610
Average Weekly Circulation (2007)	16,450	16,877	33,327
Average Daily Circulation (2007)			8,064
Other DMA Total	Cable TV Households	Non-cable TV Households	Total TV Households
Estimated Station Totals *	0	2,580	2,580
Average Weekly Circulation (2007)	0	134	134
Average Daily Circulation (2007)			31

*Estimated station totals are sums of the Nielsen TV and Cable TV household estimates for each county in which the station registers viewing of more than 5% as per the Nielsen Survey Methods.

KVTH
Ch. 26

Network Service: IND.

Licensee: Agape Church Inc., PO Box 22007, Little Rock, AR 72221-2007.

Studio: 701 Napa Valley Dr., Little Rock, AR 72211.

Mailing Address: PO Box 22007, Little Rock, AR 72221-2007.

Phone: 501-223-2525; 501-225-0612. **Fax:** 501-221-3837.

E-mail: jim.grant@vtntv.com

Web Site: http://www.vtntv.com

Technical Facilities: Channel No. 26 (542-548 MHz). Authorized power: 1920-kw max. visual, aural. Antenna: 846-ft above av. terrain, 426-ft. above ground, 1368-ft. above sea level.

Latitude 34° 22' 21"
Longitude 93° 02' 47"

Transmitter: Jack Mountain, 6-mi. S of Hot Springs.

Note: Latitude and longitude coordinates shown are based on the North American Datum of 1927 (NAD 27) as currently required by the Mass Media Bureau of the FCC.

Multichannel TV Sound: Stereo only.

Ownership: Agape Church Inc. (Group Owner).

Began Operation: February 7, 1986.

Represented (legal): Gardner Carton & Douglas.

Represented (engineering): Lohnes & Culver.

Personnel:

H. L. Caldwell II, President.

Jim Grant, General Manager.

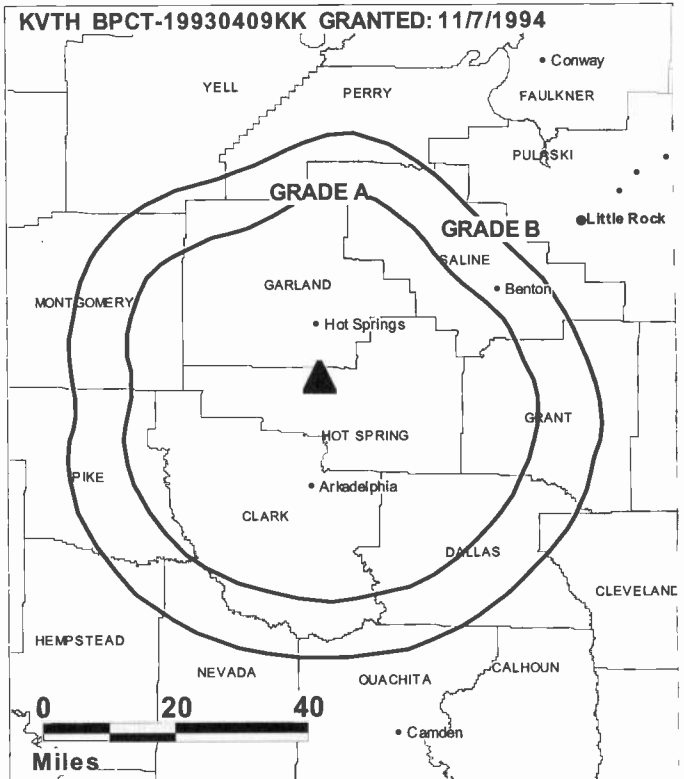
Dan Vukmirovich, Production Manager.

Sharon Case, Traffic Manager.

Ron Brown, Chief Engineer.

Josh Bond, Program Director.

City of License: Hot Springs. **Station DMA:** Little Rock-Pine Bluff, AR. **Rank:** 57.



© 2008 Warren Communications News

Circulation © 2007 Nielsen. Coverage based on Nielsen study.

GrandTotal	Cable TV Households	Non-cable TV Households	Total TV Households
Estimated Station Totals *	11,320	0	11,320
Average Weekly Circulation (2007)	1,067	0	1,067
Average Daily Circulation (2007)			155

Station DMA Total	Cable TV Households	Non-cable TV Households	Total TV Households
Estimated Station Totals *	11,320	0	11,320
Average Weekly Circulation (2007)	1,067	0	1,067
Average Daily Circulation (2007)			155

*Estimated station totals are sums of the Nielsen TV and Cable TV household estimates for each county in which the station registers viewing of more than 5% as per the Nielsen Survey Methods.

KAIT
Ch. 8

Network Service: ABC.

Licensee: KAIT License Subsidiary LLC, 201 Monroe St., RSA Tower, 20th Floor, Montgomery, AL 36104.

Studio: 472 CR 766, Jonesboro, AR 72401.

Mailing Address: PO Box 790, Jonesboro, AR 72401-0790.

Phone: 870-931-8888. **Fax:** 870-933-8058.

E-mail: canderson@kait8.com

Web Site: http://www.kait8.com

Technical Facilities: Channel No. 8 (180-186 MHz). Authorized power: 316-kw visual, 41.7-kw aural. Antenna: 1749-ft above av. terrain, 1703-ft. above ground, 2001-ft. above sea level.

Latitude 35° 53' 17"
Longitude 90° 56' 09"

Note: Latitude and longitude coordinates shown are based on the North American Datum of 1927 (NAD 27) as currently required by the Mass Media Bureau of the FCC.

Multichannel TV Sound: Stereo only.

Satellite Earth Stations: Transmitter Harris; GE, 3.5-meter Ku-band; Andrew, 4.5-meter C-band; ADM, 6.1-meter C-band; Andrew, 7.3-meter C-band; Andrew receivers.

News Services: ABC NewsOne, NOAA, NIWS, CNN Newsource, AP.

Ownership: Raycom Media Inc. (Group Owner).

Began Operation: July 15, 1963. Sale to Channel Communications Inc. by George T. Hernreich approved by FCC May 15, 1984. Sale to Cosmos Broadcasting Corp. by Channel approved by FCC November 12, 1986. Sale to present owner by Cosmos Broadcasting Corp. approved by FCC January 17, 2006.

Represented (sales): Harrington Righter & Parsons Inc. (HRP).

Represented (legal): Covington & Burling.

Personnel:

Clyde Anderson, Vice President & General Manager.

Ronnie Weston, Operations Manager.

Ted Fortenberry, General Sales Manager.

Howell Westbrook, Local Sales Manager.

Ralph Caudill, National Sales Manager.

Randy Parrott, News Director.

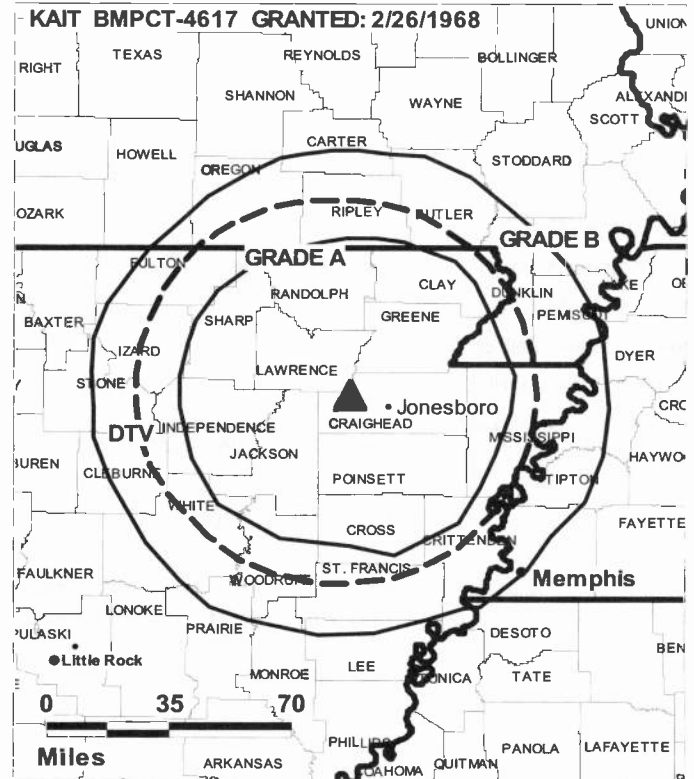
Gerald Erickson, Chief Engineer.

Darlene Calkin, Accounting Supervisor.

Deondra Morris, Program Coordinator.

John Sheridan, Promotion Director.

Marcus Carlton, Creative Services Director.



© 2008 Warren Communications News

Linda Wheeler, Human Resources.

City of License: Jonesboro. **Station DMA:** Jonesboro, AR. **Rank:** 182.

Circulation © 2007 Nielsen. Coverage based on Nielsen study.

GrandTotal	Cable TV Households	Non-cable TV Households	Total TV Households
Estimated Station Totals *	140,970	82,570	223,540
Average Weekly Circulation (2007)	79,204	29,923	109,127
Average Daily Circulation (2007)			66,005
Station DMA Total	Cable TV Households	Non-cable TV Households	Total TV Households
Estimated Station Totals *	46,080	32,480	78,560
Average Weekly Circulation (2007)	39,337	17,772	57,109
Average Daily Circulation (2007)			39,053
Other DMA Total	Cable TV Households	Non-cable TV Households	Total TV Households
Estimated Station Totals *	94,890	50,090	144,980
Average Weekly Circulation (2007)	39,867	12,151	52,018
Average Daily Circulation (2007)			26,952

*Estimated station totals are sums of the Nielsen TV and Cable TV household estimates for each county in which the station registers viewing of more than 5% as per the Nielsen Survey Methods.

KAIT-DT

Ch. 9

Network Service: ABC.

Licensee: KAIT License Subsidiary LLC, 204 Monroe St., RSA Tower, 20th Floor, Montgomery, AL 36104.

Studio: 472 CR 766, Jonesboro, AR 72401.

Mailing Address: PO Box 790, Jonesboro, AR 72401-0790.

Phone: 870-931-8888. **Fax:** 870-933-8058.

E-mail: canderson@kait8.com

Web Site: http://www.kait8.com

Technical Facilities: Channel No. 9 (186-192 MHz). Authorized power: 18-kw visual, aural. Antenna: 1742-ft above av. terrain, 1739-ft. above ground, 1995-ft. above sea level.

Latitude	35°	53'	22"
Longitude	90°	56'	08"

Note: Latitude and longitude coordinates shown are based on the North American Datum of 1927 (NAD 27) as currently required by the Mass Media Bureau of the FCC.

Ownership: Raycom Media Inc. (Group Owner).

Began Operation: Station operating; no on-air date

Represented (legal): Covington & Burling.

Personnel:

Clyde Anderson, Vice President & General Manager.

Ronnie Weston, Operations Manager.

Ted Fortenberry, General Sales Manager.

Howell Westbrook, Local Sales Manager.

Ralph Caudill, National Sales Manager.

Randy Parrott, News Director.

Gerald Erickson, Chief Engineer.

Darlene Calkin, Accounting Supervisor.



© 2008 Warren Communications News

Deondra Morris, Program Coordinator.

John Sheridan, Promotion Director.

Marcus Carlton, Creative Services Director.

Linda Wheeler, Human Resources.

City of License: Jonesboro. **Station DMA:** Jonesboro, AR. **Rank:** 182.

Nielsen Data: Not available.

KVTJ
Ch. 48

Network Service: IND.

Licensee: Agape Church Inc., PO Box 22007, Little Rock, AR 72221-2007.

Studio: 701 Napa Valley Dr., Little Rock, AR 72211.

Mailing Address: PO Box 22007, Little Rock, AR 72221.

Phone: 501-223-2525; 501-225-0612. **Fax:** 501-221-3837.

E-mail: jim.grant@vntv.com

Web Site: http://www.vntv.com

Technical Facilities: Channel No. 48 (674-680 MHz). Authorized power: 1417-kw max. visual, aural. Antenna: 974-ft above av. terrain, 974-ft. above ground, 1187-ft. above sea level.

Latitude 35° 36' 16"
Longitude 90° 31' 18"

Transmitter: Near Judd Hill, approx. 1.1-mi. NW of U.S. Rte. 63 & SR 214 intersection.

Note: Latitude and longitude coordinates shown are based on the North American Datum of 1927 (NAD 27) as currently required by the Mass Media Bureau of the FCC.

Ownership: Agape Church Inc. (Group Owner).

Began Operation: June 26, 1998.

Represented (legal): Gardner Carton & Douglas.

Represented (engineering): Lohnes & Culver.

Personnel:

H. L. Caldwell II, President.

Jim Grant, General Manager.

Dan Vukmirovich, Production Manager.

Sharon Case, Traffic Manager.

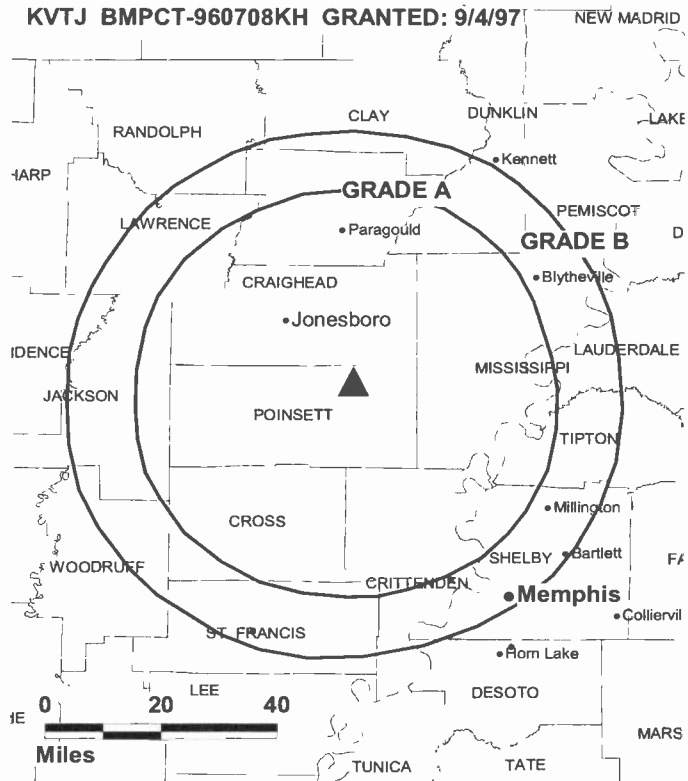
Ron Brown, Chief Engineer.

Josh Bond, Program Director.

City of License: Jonesboro. **Station DMA:** Jonesboro, AR. **Rank:** 182.

The industry bible...
Consumer Electronics Daily
Warren Communications News
Free 30-day trial — call 800-771-9202 or visit www.warren-news.com

KVTJ BMPCT-960708KH GRANTED: 9/4/97



© 2008 Warren Communications News

Circulation © 2007 Nielsen. Coverage based on Nielsen study.

GrandTotal	Cable TV Households	Non-cable TV Households	Total TV Households
Estimated Station Totals *	80,820	4,890	85,710
Average Weekly Circulation (2007)	8,124	807	8,931
Average Daily Circulation (2007)			1,601
Station DMA Total	Cable TV Households	Non-cable TV Households	Total TV Households
Estimated Station Totals *	44,510	0	44,510
Average Weekly Circulation (2007)	4,350	0	4,350
Average Daily Circulation (2007)			728
Other DMA Total	Cable TV Households	Non-cable TV Households	Total TV Households
Estimated Station Totals *	36,310	4,890	41,200
Average Weekly Circulation (2007)	3,774	807	4,581
Average Daily Circulation (2007)			873

*Estimated station totals are sums of the Nielsen TV and Cable TV household estimates for each county in which the station registers viewing of more than 5% as per the Nielsen Survey Methods.

KARK-DT
Ch. 32

Network Service: NBC.

Grantee: Nexstar Finance Inc., 909 Lake Carolyn Pkwy., Suite 1450, Irving, TX 75039.

Studio: 1401 W. Capitol Ave., Suite 104, Little Rock, AR 72201.

Mailing Address: 1401 W. Capitol Ave., Suite 104, Little Rock, AR 72201.

Phone: 501-340-4444. **Fax:** 501-376-1852.

E-mail: rrogala@kark.com

Web Site: http://www.kark.com

Technical Facilities: Channel No. 32 (578-584 MHz). Authorized power: 989-kw max. visual, aural. Antenna: 1555-ft above av. terrain, 945-ft. above ground, 1975-ft. above sea level.

Latitude	34°	47'	57"
Longitude	92°	29'	59"

Transmitter: Approx. 0.87-mi. at 278 degrees T from Two Towers & Gordon Rds. intersection.

Note: Latitude and longitude coordinates shown are based on the North American Datum of 1927 (NAD 27) as currently required by the Mass Media Bureau of the FCC.

Ownership: Nexstar Broadcasting Group Inc. (Group Owner).

Began Operation: May 1, 2002. Station operating under Special Temporary Authority at 4-kw max. visual.

Represented (legal): Drinker Biddle & Reath LLP.

Represented (sales): Petry Television Inc.

Personnel:

Rick Rogala, Vice President & General Manager.

Steve Roberson, Operations Manager.

Mike Vaughn, Sales Director.

Mark Renner, Sales Manager.

Kelley Easby-Smith, Local Sales Manager.

Rob Heverling, News Director.

Dan Stalnak, Chief Engineer.



© 2008 Warren Communications News

Jana Cason, Business Manager.

Rob Thomas, Creative Services Director.

Brandon Scott, Traffic Manager.

Kim Dunn, Assistant to General Manager.

City of License: Little Rock. **Station DMA:** Little Rock-Pine Bluff, AR. **Rank:** 57.

Nielsen Data: Not available.

KARK-TV

Ch. 4

Network Service: NBC.

Licensee: Nexstar Finance Inc., 909 Lake Carolyn Pkwy., Suite 1450, Irving, TX 75039.

Studio: 1401 W. Capitol Ave., Suite 104, Little Rock, AR 72201.

Mailing Address: 1401 W. Capitol Ave., Suite 104, Little Rock, AR 72201.

Phone: 501-340-4444. **Fax:** 501-376-1852.

E-mail: rrogala@kark.com

Web Site: http://www.kark.com

Technical Facilities: Channel No. 4 (66-72 MHz). Authorized power: 100-kw visual, 20-kw aural. Antenna: 1650-ft above av. terrain, 1042-ft. above ground, 2072-ft. above sea level.

Latitude 34° 47' 57"
 Longitude 92° 29' 59"

Transmitter: Shinall Mountain.

Note: Latitude and longitude coordinates shown are based on the North American Datum of 1927 (NAD 27) as currently required by the Mass Media Bureau of the FCC.

Multichannel TV Sound: Stereo only.

Satellite Earth Stations: Transmitter Harris; Harris, 3.5-meter Ku-band; Comtech, 5-meter C-band; Harris, 11-meter Ku-band; Microdyne receivers.

News Services: AP, NBC News Channel.

Ownership: Nexstar Broadcasting Group Inc. (Group Owner).

Began Operation: April 15, 1954. Sale to Mullins Broadcasting by T. K. Barton family approved by FCC January 19, 1966 (Television Digest, Vol. 5:32, 6:4). Sale to Combined Communications by Mullins Broadcasting Co. approved by FCC January 26, 1972 (Vol. 11:15, 22, 112:55). Merger of Combined & Gannett Co. approved by FCC June 7, 1979 (Vol. 118:20, 38, 19:24). Sale to United Broadcasting Corp. by Gannett Co. approved by FCC February 17, 1983. Sale to Morris Network Inc. by United Broadcasting Corp. approved by FCC March 31, 1988 (Vol. 28:6). Sale to present owner by Morris Network Inc. approved by FCC March 3, 2003.

Represented (sales): Petry Television Inc.

Represented (legal): Drinker Biddle & Reath LLP.

Represented (engineering): Lohnes & Culver.

Personnel:

Rick Rogala, Vice President & General Manager.

Steve Roberson, Operations Manager.

Mike Vaughn, Sales Director.

Mark Renner, Sales Manager.

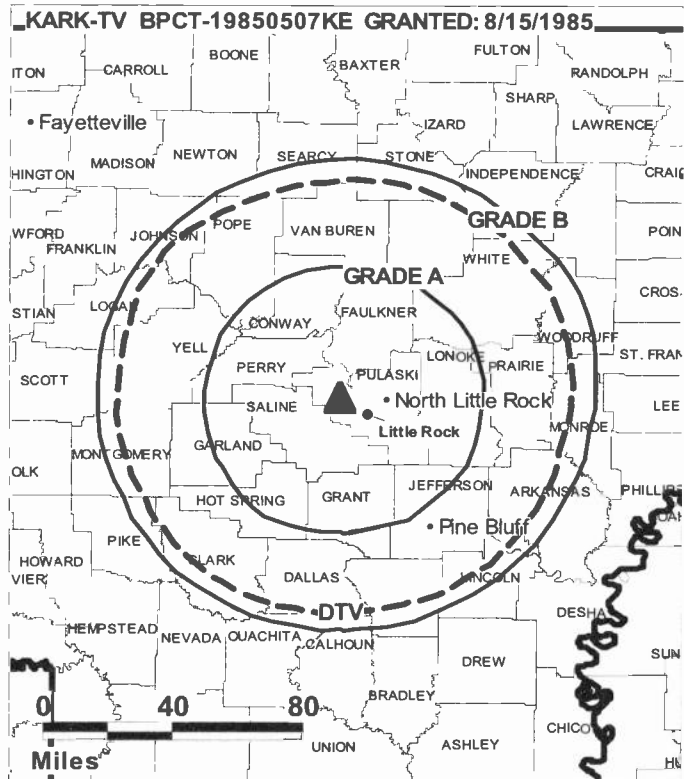
Kelley Easby-Smith, Local Sales Manager.

Rob Heverling, News Director.

Dan Stalnaker, Chief Engineer.

Jana Cason, Business Manager.

Rob Thomas, Creative Services Director.



Brandon Scott, Traffic Manager.

Kim Dunn, Assistant to General Manager.

City of License: Little Rock. **Station DMA:** Little Rock-Pine Bluff, AR. **Rank:** 57.

Circulation © 2007 Nielsen. Coverage based on Nielsen study.

GrandTotal	Cable TV Households	Non-cable TV Households	Total TV Households
Estimated Station Totals *	345,450	279,770	625,220
Average Weekly Circulation (2007)	186,724	158,061	344,785
Average Daily Circulation (2007)			166,876
Station DMA Total	Cable TV Households	Non-cable TV Households	Total TV Households
Estimated Station Totals *	236,910	250,220	487,130
Average Weekly Circulation (2007)	164,343	155,094	319,437
Average Daily Circulation (2007)			160,528
Other DMA Total	Cable TV Households	Non-cable TV Households	Total TV Households
Estimated Station Totals *	108,540	29,550	138,090
Average Weekly Circulation (2007)	22,381	2,967	25,348
Average Daily Circulation (2007)			6,348

*Estimated station totals are sums of the Nielsen TV and Cable TV household estimates for each county in which the station registers viewing of more than 5% as per the Nielsen Survey Methods.

KATV
Ch. 7

Network Service: ABC.

Licensee: KATV LLC, 401 S. Main St., Little Rock, AR 72201.

Studio: 401 S. Main St., Little Rock, AR 72203.

Mailing Address: PO Box 77, Little Rock, AR 72203.

Phone: 501-324-7777. **Fax:** 501-324-7524.

E-mail: tv7@katv.com

Web Site: http://www.katv.com

Technical Facilities: Channel No. 7 (174-180 MHz). Authorized power: 316-kw visual, 50-kw aural. Antenna: 2006-ft above av. terrain, 2000-ft. above ground, 2272-ft. above sea level.

Latitude 34° 28' 22.6"
Longitude 92° 12' 10.5"

Holds CP for change to 1901-ft above av. terrain, 1904-ft. above ground, 2176-ft. above sea level; lat. 34° 28' 24", long. 92° 12' 10", BPCT-20050308ABM.

Note: Latitude and longitude coordinates shown are based on the North American Datum of 1927 (NAD 27) as currently required by the Mass Media Bureau of the FCC.

Multichannel TV Sound: Separate audio program.

Satellite Earth Stations: Transmitter Larcen; Andrew, 4.5-meter Ku-band; Andrew, 4.5-meter C-band; Comtech, 7.3-meter C-band; Andrew, 7.3-meter C-band; Pinzone, Microdyne, Avantek receivers.

SNG Mobile Dish: Andrew, 2.3-meter Ku-band.

News Service: AP.

Ownership: Allbritton Communications Co. (Group Owner).

Began Operation: December 19, 1953. John T. Griffin & James C. Leake increased holdings from 45% to 50% each when Bryan Mathes sold them his 10% stock (Television Digest, Vol. 16:45). Reorganization resulted in Griffin owning 55.81%. Transfer of control to Leake approved by FCC September 19, 1969 (Vol. 9:15). Sale to present owner by Leake Industries approved by FCC February 14, 1983 (Vol. 22:45).

Represented (sales): Continental Television Sales.

Represented (legal): Hogan & Hartson LLP.

Represented (engineering): Cohen Dippell & Everist PC.

Personnel:

Dale Nicholson, President & General Manager.

Mark Rose, General Sales Manager.

Ann Hurley, Local Sales Manager.

Leigh Graham, National Sales Manager.

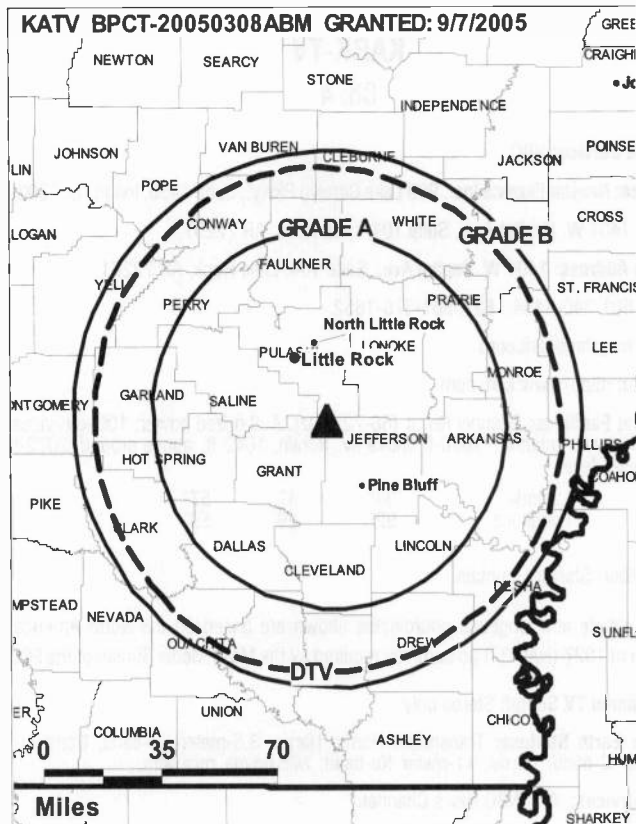
Randy Dixon, News Director.

James Tidwell, Broadcast Operations & Engineering.

Sarah Hugen, Financial Manager.

Richard Farrester, Program Director.

Jim Hays, Promotion Director.



Carol Ables, Creative Services Director.

Laura Story, Traffic Manager.

Lisa Richey, Human Resources.

City of License: Little Rock. **Station DMA:** Little Rock-Pine Bluff, AR. **Rank:** 57.

Circulation © 2007 Nielsen. Coverage based on Nielsen study.

GrandTotal	Cable TV Households	Non-cable TV Households	Total TV Households
Estimated Station Totals *	348,300	276,050	624,350
Average Weekly Circulation (2007)	214,923	165,804	380,727
Average Daily Circulation (2007)			204,130
Station DMA Total	Cable TV Households	Non-cable TV Households	Total TV Households
Estimated Station Totals *	236,910	250,220	487,130
Average Weekly Circulation (2007)	179,115	162,507	341,622
Average Daily Circulation (2007)			189,886
Other DMA Total	Cable TV Households	Non-cable TV Households	Total TV Households
Estimated Station Totals *	111,390	25,830	137,220
Average Weekly Circulation (2007)	35,808	3,297	39,105
Average Daily Circulation (2007)			14,244

*Estimated station totals are sums of the Nielsen TV and Cable TV household estimates for each county in which the station registers viewing of more than 5% as per the Nielsen Survey Methods.

KATV-DT
Ch. 22

Network Service: ABC.

Licensee: KATV LLC, 401 S. Main St., Little Rock, AR 72201.

Studio: 401 S. Main St., Little Rock, AR 72203.

Mailing Address: PO Box 77, Little Rock, AR 72203.

Phone: 501-324-7777. **Fax:** 501-324-7524.

E-mail: tv7@katv.com

Web Site: <http://www.katv.com>

Technical Facilities: Channel No. 22 (518-524 MHz). Authorized power: 750-kw max. visual, aural. Antenna: 1883-ft above av. terrain, 1887-ft. above ground, 2159-ft. above sea level.

Latitude	34°	28'	24"
Longitude	92°	12'	10"

Note: Latitude and longitude coordinates shown are based on the North American Datum of 1927 (NAD 27) as currently required by the Mass Media Bureau of the FCC.

Ownership: Allbritton Communications Co. (Group Owner).

Began Operation: Standard and High Definition. Station operating; no on-air date.

Represented (sales): Continental Television Sales.

Personnel:

Dale Nicholson, President & General Manager.

Mark Rose, General Sales Manager.

Ann Hurley, Local Sales Manager.

Leigh Graham, National Sales Manager.

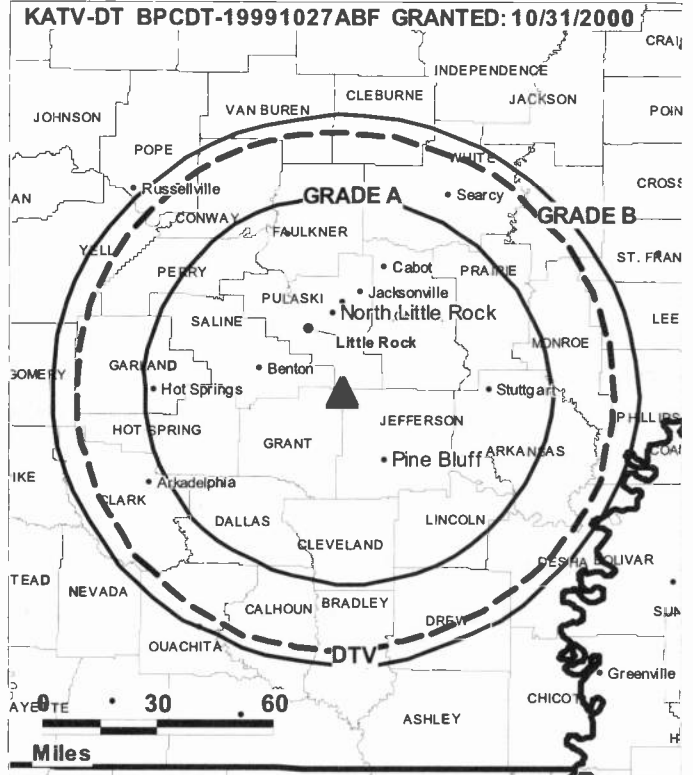
Randy Dixon, News Director.

James Tidwell, Broadcast Operations & Engineering.

Sarah Hugen, Financial Manager.

Richard Farrester, Program Director.

Jim Hays, Promotion Director.



© 2008 Warren Communications News

Carol Ables, Creative Services Director.

Laura Story, Traffic Manager.

Lisa Richey, Human Resources.

City of License: Little Rock. **Station DMA:** Little Rock-Pine Bluff, AR. **Rank:** 57.

Nielsen Data: Not available.

KLRT-DT
Ch. 30

Network Service: FOX.

Licensee: Clear Channel Broadcasting Licenses Inc., 2625 S Memorial Dr, Ste A, Tulsa, OK 74129.

Studio: 10800 Colonel Glenn Rd., Little Rock, AR 72204.

Mailing Address: 10800 Colonel Glenn Rd., Little Rock, AR 72204.

Phone: 501-225-0016. **Fax:** 501-225-0428.

E-mail: bobdunn@clearchannel.com

Web Site: <http://www.fox16.com>

Technical Facilities: Channel No. 30 (566-572 MHz). Authorized power: 1000-kw max. visual, aural. Antenna: 1473-ft above av. terrain, 924-ft. above ground, 1883-ft. above sea level.

Latitude	34°	47'	57"
Longitude	92°	29'	29"

Transmitter: Shinall Mountain, 3-mi. W of Little Rock.

Note: Latitude and longitude coordinates shown are based on the North American Datum of 1927 (NAD 27) as currently required by the Mass Media Bureau of the FCC.

Ownership: Clear Channel Communications Inc.

Began Operation: Station operating; no on-air date.

Represented (legal): Wiley Rein.

Personnel:

Chuck Spohn, General Manager.

Gretchen Roland, Operations Director.

Bob Dunn, Director of Sales.

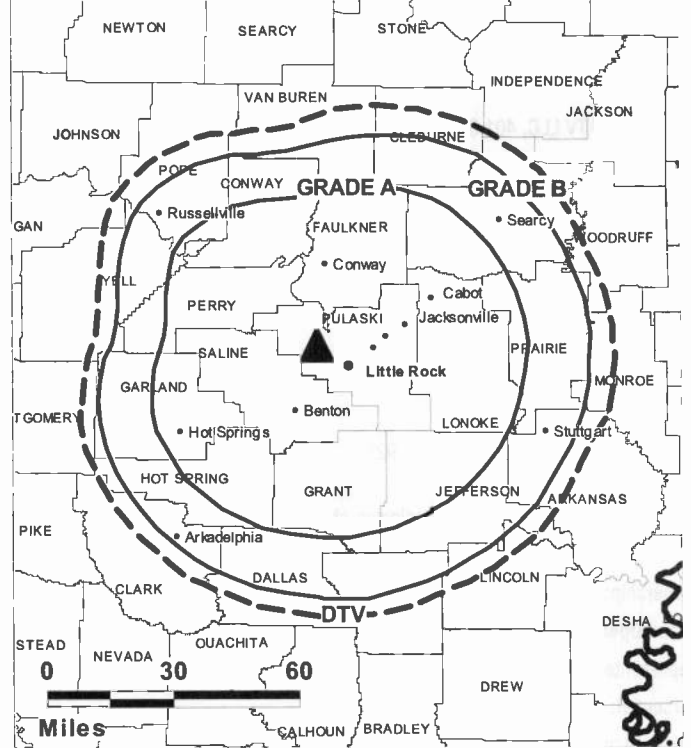
Vicki McCrae, Local Sales Manager.

Dean Clow, National Sales Manager.

Allen Finne, Chief Engineer.

Jane Horne, Business Manager.

KLRT-DT BMPCDT-20010713AAV GRANTED: 11/8/2001



© 2008 Warren Communications News

Joan Hall, Traffic Manager.

Evette Perez, Creative Services, Promotion & Production Manager.

Michael Fabac, News Director.

City of License: Little Rock. **Station DMA:** Little Rock-Pine Bluff, AR. **Rank:** 57.

Nielsen Data: Not available.

KLRT-TV
Ch. 16

Network Service: FOX.

Licensee: Clear Channel Broadcasting Licenses Inc., 2625 S Memorial Dr, Ste A, Tulsa, OK 74129.

Studio: 10800 Colonel Glenn Rd., Little Rock, AR 72204.

Mailing Address: 10800 Colonel Glenn Rd., Little Rock, AR 72204.

Phone: 501-225-0016. **Fax:** 501-225-0428.

E-mail: bobdunn@clearchannel.com

Web Site: http://www.fox16.com

Technical Facilities: Channel No. 16 (482-488 MHz). Authorized power: 5000-kw max. visual, 500-kw aural. Antenna: 1770-ft above av. terrain, 1266-ft. above ground, 2220-ft. above sea level.

Latitude 34° 47' 57"
Longitude 92° 29' 29"

Transmitter: Shinal Mountain, 3-mi. W of Little Rock.

Note: Latitude and longitude coordinates shown are based on the North American Datum of 1927 (NAD 27) as currently required by the Mass Media Bureau of the FCC.

Satellite Earth Station: Microdyne, 5-meter C-band; Agile Omni receivers.

LMA: Local marketing agreement with KASN (W), Pine Bluff.

Ownership: Clear Channel Communications Inc. (Group Owner).

Began Operation: June 26, 1983. Sale to Newport Television LLC pending.

Represented (sales): Millennium Sales & Marketing.

Represented (legal): Wiley Rein.

Represented (engineering): David Steel & Associates Inc.

Personnel:

Chuck Spohn, General Manager.

Gretchen Roland, Operations Director.

Bob Dunn, Director of Sales.

Vicki McCrae, Local Sales Manager.

Dean Clow, National Sales Manager.

Michael Fabac, News Director.

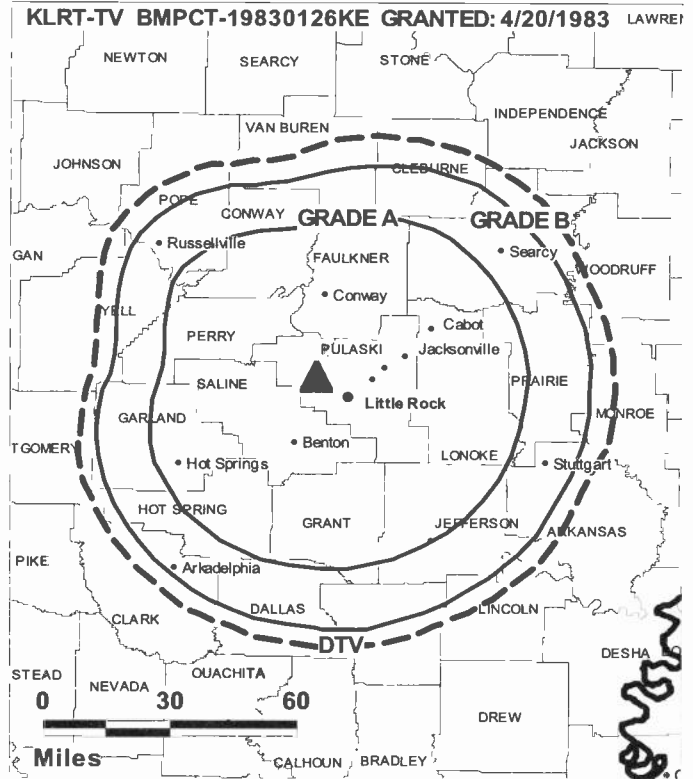
Allen Finne, Chief Engineer.

Jane Horne, Business Manager.

Evette Perez, Creative Services, Promotion & Production Manager.

Joan Hall, Traffic Manager.

City of License: Little Rock. **Station DMA:** Little Rock-Pine Bluff, AR. **Rank:** 57.



© 2008 Warren Communications News

Circulation © 2007 Nielsen. Coverage based on Nielsen study.

GrandTotal	Cable TV Households	Non-cable TV Households	Total TV Households
Estimated Station Totals *	242,580	275,590	518,170
Average Weekly Circulation (2007)	118,504	121,879	240,383
Average Daily Circulation (2007)			83,154
Station DMA Total	Cable TV Households	Non-cable TV Households	Total TV Households
Estimated Station Totals *	235,580	250,220	485,800
Average Weekly Circulation (2007)	117,186	119,867	237,053
Average Daily Circulation (2007)			82,340
Other DMA Total	Cable TV Households	Non-cable TV Households	Total TV Households
Estimated Station Totals *	7,000	25,370	32,370
Average Weekly Circulation (2007)	1,318	2,012	3,330
Average Daily Circulation (2007)			814

*Estimated station totals are sums of the Nielsen TV and Cable TV household estimates for each county in which the station registers viewing of more than 5% as per the Nielsen Survey Methods.

KTHV
Ch. 11

Network Service: CBS.

Licensee: Arkansas Television Co., PO Box 269, 720 Izard St., Little Rock, AR 72203.

Studio: 720 Izard St, Little Rock, AR 72201.

Mailing Address: PO Box 269, Little Rock, AR 72203.

Phone: 501-376-1111. **Fax:** 501-376-3324.

E-mail: brawlins@kthv.gannett.com

Web Site: http://www.todaysthv.com

Technical Facilities: Channel No. 11 (198-204 MHz). Authorized power: 316-kw visual, 37.6-kw aural. Antenna: 1710-ft above av. terrain, 1098-ft. above ground, 2128-ft. above sea level.

Latitude 34° 47' 57"
Longitude 92° 29' 59"

Transmitter: Shinal Mountain.

Note: Latitude and longitude coordinates shown are based on the North American Datum of 1927 (NAD 27) as currently required by the Mass Media Bureau of the FCC.

Satellite Earth Stations: Transmitter Harris; Scientific-Atlanta, 4.6-meter; Scientific-Atlanta, 7-meter; Microdyne, 7-meter; Scientific-Atlanta, Microdyne, Drake receivers.

News Services: AP, UPI.

Ownership: Gannett Co. Inc. (Group Owner).

Began Operation: November 27, 1955. Sale to present owner by C. Stanley Berry, et al., approved by FCC November 30, 1994.

Represented (sales): Blair Television.

Personnel:

Larry Audas, President & General Manager.

David Craft, Promotion Director.

Sharon Addington, Traffic Manager.

Leslie Heizman, General Sales Manager.

Joanne Canelli, Local Sales Manager.

Chad Kelley, National Sales Manager.

Mark Raines, News Director.

Alison Fletcher, Chief Engineer & Production Manager.

Matthew Ramsey, Business Manager.

Bobbie L. Rawlins, Program Administrator.

City of License: Little Rock. **Station DMA:** Little Rock-Pine Bluff, AR. **Rank:** 57.



© 2008 Warren Communications News

Circulation © 2007 Nielsen. Coverage based on Nielsen study.

GrandTotal	Cable TV Households	Non-cable TV Households	Total TV Households
Estimated Station Totals *	316,390	278,280	594,670
Average Weekly Circulation (2007)	197,901	172,446	370,347
Average Daily Circulation (2007)			192,677
Station DMA Total	Cable TV Households	Non-cable TV Households	Total TV Households
Estimated Station Totals *	236,910	250,220	487,130
Average Weekly Circulation (2007)	173,935	169,634	343,569
Average Daily Circulation (2007)			184,996
Other DMA Total	Cable TV Households	Non-cable TV Households	Total TV Households
Estimated Station Totals *	79,480	28,060	107,540
Average Weekly Circulation (2007)	23,966	2,812	26,778
Average Daily Circulation (2007)			7,681

*Estimated station totals are sums of the Nielsen TV and Cable TV household estimates for each county in which the station registers viewing of more than 5% as per the Nielsen Survey Methods.

Arkansas — Little Rock

KTHV-DT Ch. 12

Network Service: CBS.

Licensee: Arkansas Television Co., PO Box 269, 720 Izard St., Little Rock, AR 72203.

Studio: 720 Izard St, Little Rock, AR 72201.

Mailing Address: PO Box 269, Little Rock, AR 72203.

Phone: 501-376-1111. **Fax:** 501-376-3324.

E-mail: brawlins@kthv.gannett.com

Web Site: <http://www.todaysthv.com>

Technical Facilities: Channel No. 12 (204-210 MHz). Authorized power: 55-kw visual, aural. Antenna: 1702-ft above av. terrain, 1089-ft. above ground, 2119-ft. above sea level.

Latitude	34°	47'	57"
Longitude	92°	29'	59"

Note: Latitude and longitude coordinates shown are based on the North American Datum of 1927 (NAD 27) as currently required by the Mass Media Bureau of the FCC.

Ownership: Gannett Co. Inc. (Group Owner).

Began Operation: April 26, 2002. Standard and High Definition.

Represented (sales): Blair Television.

Personnel:

Larry Audas, President & General Manager.

Leslie Heizman, General Sales Manager.

Joanne Canelli, Local Sales Manager.

Chad Kelley, National Sales Manager.

Mark Raines, News Director.

Alison Fletcher, Chief Engineer & Production Manager.

Matthew Ramsey, Business Manager.

Bobbie L. Rawlins, Program Administrator.



© 2008 Warren Communications News

David Craft, Promotion Director.

Sharon Addington, Traffic Manager.

City of License: Little Rock. **Station DMA:** Little Rock-Pine Bluff, AR. **Rank:** 57.

Nielsen Data: Not available.

KWBF

Ch. 42

Network Service: MNT.

Licensee: River City Broadcasting Inc., One Shackelford Dr., Suite 400, Little Rock, AR 72211-2545.

Studio: One Shackelford Dr., Suite 400, Little Rock, AR 72211.

Mailing Address: 3200 S Shackelford Rd, Ste 9, Little Rock, AR 72205.

Phone: 501-219-2400. **Fax:** 501-228-8000.

E-mail: lwthrow@ebcorp.net

Web Site: http://www.wb42.com

Technical Facilities: Channel No. 42 (638-644 MHz). Authorized power: 3400-kw max. visual, 1000-kw aural. Antenna: 1095-ft above av. terrain, 459-ft. above ground, 1512-ft. above sea level.

Latitude 34° 47' 56"
Longitude 92° 29' 44"

Transmitter: Shinnall Mountain, 11-mi. WNW of Little Rock.

Note: Latitude and longitude coordinates shown are based on the North American Datum of 1927 (NAD 27) as currently required by the Mass Media Bureau of the FCC.

Ownership: Equity Media Holdings Corp. (Group Owner).

Began Operation: August 31, 1998. Leininger-Geddes Partnership sale of 49% to Paxson Communications Corp. approved by FCC August 29, 1996. Sale of remaining 51% interest to Paxson approved by FCC May 17, 1999. Sale to Equity Broadcasting Corp. by Paxson Communications Corp. approved by FCC July 28, 2000. Equity Broadcasting Corp. merged with Coconut Palm Acquisition Corp., becoming Equity Media Holdings Corp. FCC approved deal March 27, 2007.

Personnel:

Gordon Heiges, General Manager.

Jennifer Phelps, National Sales Manager.

Ray Daugherty, Local & Regional Sales Manager.

Joan Hall, Traffic Director.

Cyndy Chambers, Promotions Director.

Nathan Stamp, Programming Director.

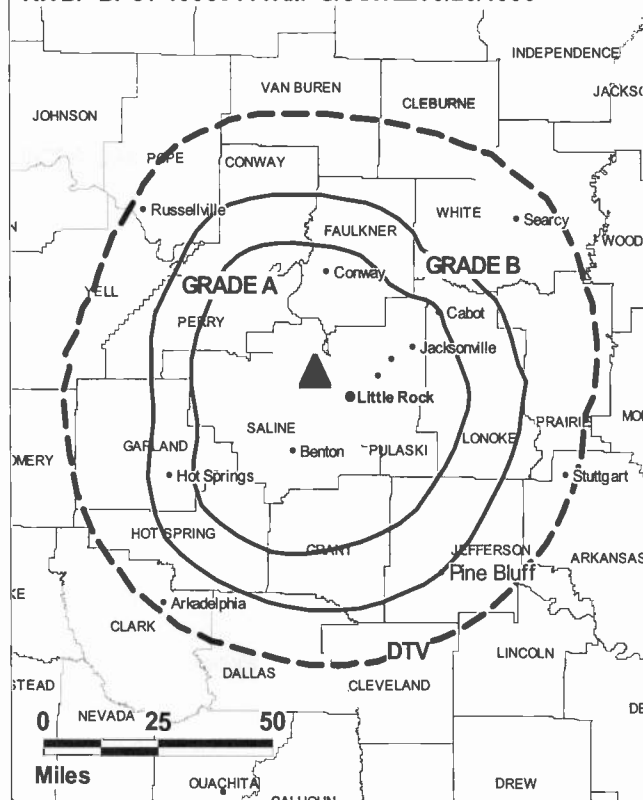
Adam Rule, Production Manager.

Doug Kriel, Public Relations Manager.

Ron Taylor, Chief Engineer.

City of License: Little Rock. **Station DMA:** Little Rock-Pine Bluff, AR. **Rank:** 57.

KWBF BPCT-19950111KM GRANTED: 3/23/1998



© 2008 Warren Communications News

Circulation © 2007 Nielsen. Coverage based on Nielsen study.

Grand Total	Cable TV Households	Non-cable TV Households	Total TV Households
Estimated Station Totals *	222,610	224,210	446,820
Average Weekly Circulation (2007)	34,677	25,818	60,495
Average Daily Circulation (2007)			14,920
Station DMA Total	Cable TV Households	Non-cable TV Households	Total TV Households
Estimated Station Totals *	221,040	224,210	445,250
Average Weekly Circulation (2007)	34,398	25,818	60,216
Average Daily Circulation (2007)			14,898
Other DMA Total	Cable TV Households	Non-cable TV Households	Total TV Households
Estimated Station Totals *	1,570	0	1,570
Average Weekly Circulation (2007)	279	0	279
Average Daily Circulation (2007)			22

*Estimated station totals are sums of the Nielsen TV and Cable TV household estimates for each county in which the station registers viewing of more than 5% as per the Nielsen Survey Methods.

KWBF-DT
Ch. 44

Network Service: MNT.

Licensee: River City Broadcasting Inc., One Shackelford Dr., Suite 400, Little Rock, AR 72211-2545.

Mailing Address: 3200 S Shackelford Rd, Ste 9, Little Rock, AR 72205.

Phone: 561-659-4122.

E-mail: lwithrow@ebcorp.net

Web Site: http://www.wb42.com

Technical Facilities: Channel No. 44 (650-656 MHz). Authorized power: 1000-kw max. visual, aural. Antenna: 1591-ft above av. terrain, 951-ft. above ground, 2004-ft. above sea level.

Latitude	34°	47'	45"
Longitude	92°	29'	44"

Note: Latitude and longitude coordinates shown are based on the North American Datum of 1927 (NAD 27) as currently required by the Mass Media Bureau of the FCC.

Ownership: Equity Media Holdings Corp. (Group Owner).

Began Operation: Station operating under Special Temporary Authority at 587-kw max visual; no on-air date.

Personnel:

Gordon Heiges, General Manager.

Jennifer Phelps, National Sales Manager.

Ray Daugherty, Local & Regional Sales Manager.

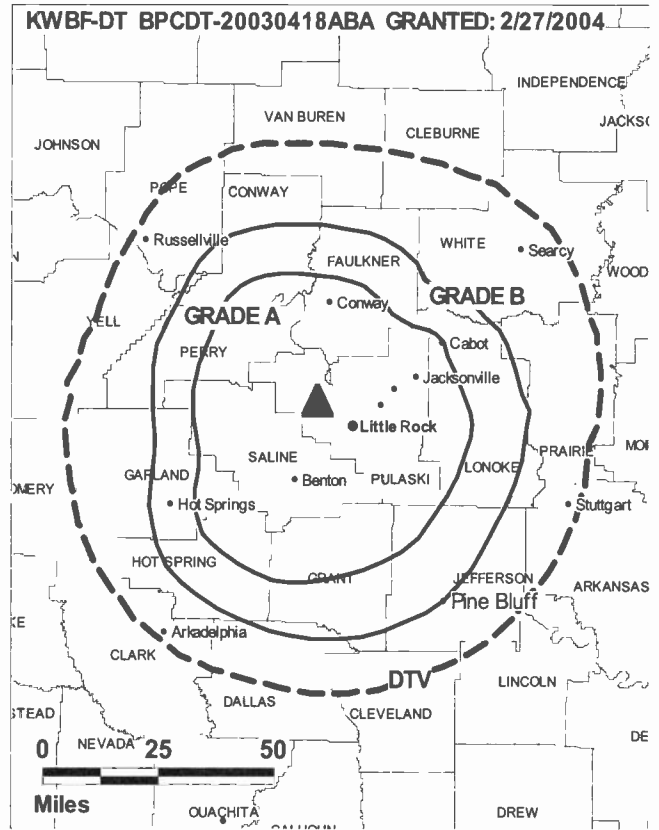
Joan Hall, Traffic Director.

Cyndy Chambers, Promotions Director.

Nathan Stamp, Programming Director.

Adam Rule, Production Manager.

Doug Kriel, Public Relations Manager.



© 2008 Warren Communications News

Ron Taylor, Chief Engineer.

City of License: Little Rock. **Station DMA:** Little Rock-Pine Bluff, AR. **Rank:** 57.

Nielsen Data: Not available.

KASN
Ch. 38

Network Service: CW.

Licensee: Clear Channel Broadcasting Licenses Inc., 2625 S Memorial Dr, Ste A, Tulsa, OK 74129.

Studio: 10800 Colonel Glenn Rd., Little Rock, AR 72204.

Mailing Address: 10800 Colonel Glenn Rd., Little Rock, AR 72204.

Phone: 501-217-5000. **Fax:** 501-224-6035.

E-mail: cspohn@kirt.com

Web Site: http://www.cwarkansas.com

Technical Facilities: Channel No. 38 (614-620 MHz). Authorized power: 5000-kw max. visual, 500-kw aural. Antenna: 1945-ft above av. terrain, 1879-ft. above ground, 2219-ft. above sea level.

Latitude 34° 26' 31"
Longitude 92° 13' 03"

Transmitter: 2-mi. W of Redfield.

Note: Latitude and longitude coordinates shown are based on the North American Datum of 1927 (NAD 27) as currently required by the Mass Media Bureau of the FCC.

Satellite Earth Stations: Transmitter PYE; M/A-Com, 3-meter C-band; United Satellite Systems, 5-meter C-band; Scientific-Atlanta, 5-meter Ku-band; Scientific-Atlanta, M/A-Com, Agile receivers.

LMA: Local marketing agreement with KLRT-TV (F), Little Rock.

Ownership: Clear Channel Communications Inc. (Group Owner).

Began Operation: June 17, 1986. Sale to Newport Television LLC pending.

Represented (sales): Millennium Sales & Marketing.

Represented (legal): Wiley Rein.

Represented (engineering): du Treil, Lundin & Rackley Inc.

Personnel:

Chuck Spohn, General Manager.

Bob Dunn, General Sales Manager.

Vicki McCrae, Local Sales Manager.

Holly Rose, Local Sales Manager.

Michael Fabac, News Director.

Errett Porter, Chief Engineer.

Cheryl Browder, Business Manager.

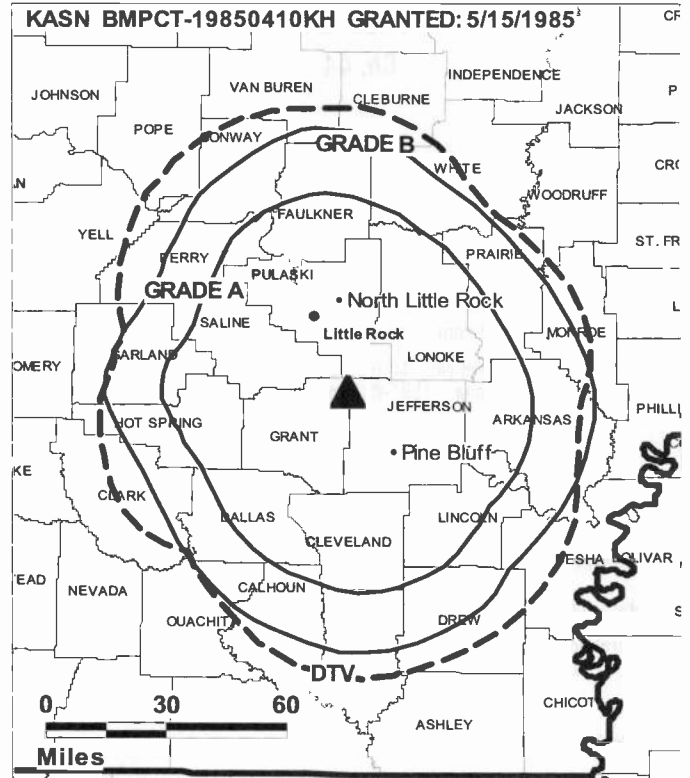
Miranda Morris-Bisbee, Operations & Program Director.

Hugh Levell, Community Affairs Director.

Daryn Boulterice, Production Manager.

Bob Doyle, Creative Services Director.

Shari Irwin, Emerging Technologies Director.



© 2008 Warren Communications News

Joan Hall, Traffic Manager.

City of License: Little Rock. **Station DMA:** Little Rock-Pine Bluff, AR. **Rank:** 57.

Circulation © 2007 Nielsen. Coverage based on Nielsen study.

GrandTotal	Cable TV Households	Non-cable TV Households	Total TV Households
Estimated Station Totals *	232,660	240,000	472,660
Average Weekly Circulation (2007)	66,104	53,231	119,335
Average Daily Circulation (2007)			39,290
Station DMA Total	Cable TV Households	Non-cable TV Households	Total TV Households
Estimated Station Totals *	225,820	237,990	463,810
Average Weekly Circulation (2007)	65,271	53,114	118,385
Average Daily Circulation (2007)			38,968
Other DMA Total	Cable TV Households	Non-cable TV Households	Total TV Households
Estimated Station Totals *	6,840	2,010	8,850
Average Weekly Circulation (2007)	833	117	950
Average Daily Circulation (2007)			322

*Estimated station totals are sums of the Nielsen TV and Cable TV household estimates for each county in which the station registers viewing of more than 5% as per the Nielsen Survey Methods.

KASN-DT

Ch. 39

Network Service: CW.

Licensee: Clear Channel Broadcasting Licenses Inc., 2625 S Memorial Dr, Ste A, Tulsa, OK 74129.

Studio: 10800 Colonel Glenn Rd., Little Rock, AR 72204.

Mailing Address: 10800 Colonel Glenn Rd., Little Rock, AR 72204.

Phone: 501-217-5000. **Fax:** 501-224-6035.

E-mail: cspohn@kirt.com

Web Site: <http://www.cwarkansas.com>

Technical Facilities: Channel No. 39 (320-626 MHz). Authorized power: 1000-kw max. visual, aural. Antenna: 1936-ft above av. terrain, 1873-ft. above ground, 2211-ft. above sea level.

Latitude	34°	26'	31"
Longitude	92°	13'	03"

Note: Latitude and longitude coordinates shown are based on the North American Datum of 1927 (NAD 27) as currently required by the Mass Media Bureau of the FCC.

Satellite Earth Stations: Transmitter PYE; M/A-Com, 3-meter C-band; United Satellite Systems, 5-meter C-band; Scientific-Atlanta, 5-meter Ku-band; Scientific-Atlanta, M/A-Com, Agile receivers.

Ownership: Clear Channel Communications Inc. (Group Owner).

Began Operation: Station operating; no on-air date.

Represented (legal): Wiley Rein.

Represented (sales): Millennium Sales & Marketing.

Personnel:

Chuck Spohn, General Manager.

Bob Dunn, General Sales Manager.

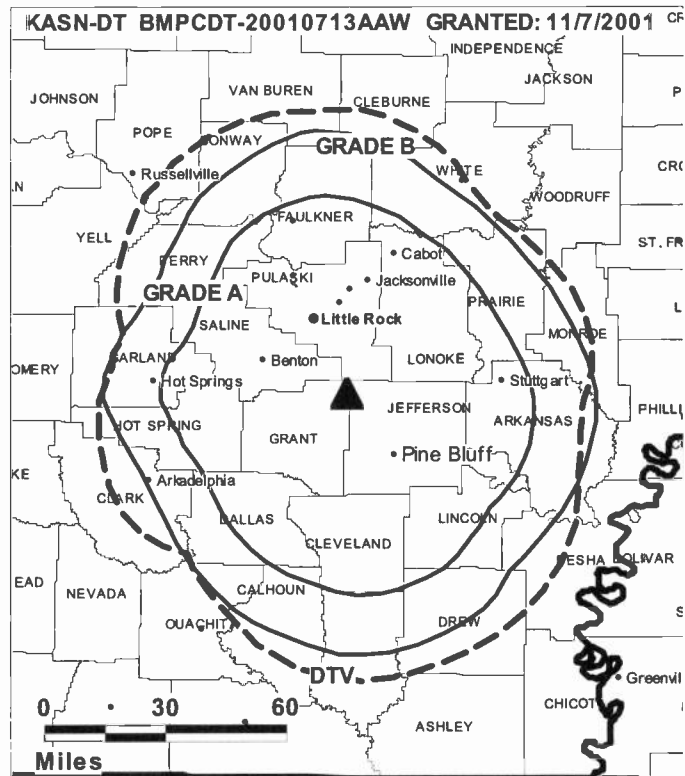
Vicki McCrae, Local Sales Manager.

Holly Rose, Local Sales Manager.

Michael Fabac, News Director.

Errett Porter, Chief Engineer.

Cheryl Browder, Business Manager.



© 2008 Warren Communications News

Miranda Morris-Bisbee, Operations & Program Director.

Hugh Levell, Community Affairs Director.

Daryn Boulterice, Production Manager.

Bob Doyle, Creative Services Director.

Shari Irwin, Emerging Technologies Director.

Joan Hall, Traffic Manager.

City of License: Little Rock. **Station DMA:** Little Rock-Pine Bluff, AR. **Rank:** 57.

Nielsen Data: Not available.

KVTN
Ch. 25

Network Service: IND.

Licensee: Agape Church Inc., PO Box 22007, Little Rock, AR 72221-2007.

Studio: 701 Napa Valley Dr., Little Rock, AR 72211.

Mailing Address: PO Box 22007, Little Rock, AR 72221.

Phone: 501-223-2525. **Fax:** 501-221-3837.

E-mail: jim.grant@vtntv.com

Web Site: http://www.vtntv.com

Technical Facilities: Channel No. 25 (536-542 MHz). Authorized power: 4370-kw max. visual, aural. Antenna: 594-ft above av. terrain, 594-ft. above ground, 818-ft. above sea level.

Latitude 34° 31' 55"
Longitude 92° 02' 41"

Requests CP for change to 600-kw max. visual, 1166-ft above av. terrain, 1167-ft. above ground, 1391-ft. above sea level; BPCT-20070906ADB.

Note: Latitude and longitude coordinates shown are based on the North American Datum of 1927 (NAD 27) as currently required by the Mass Media Bureau of the FCC.

Ownership: Agape Church Inc. (Group Owner).

Began Operation: December 1, 1988.

Represented (legal): Gardner Carton & Douglas.

Personnel:

H. L. Caldwell II, President.

Jim Grant, General Manager.

Dan Vukmirovich, Production Manager.

Sharon Case, Traffic Manager.

Ron Brown, Chief Engineer.

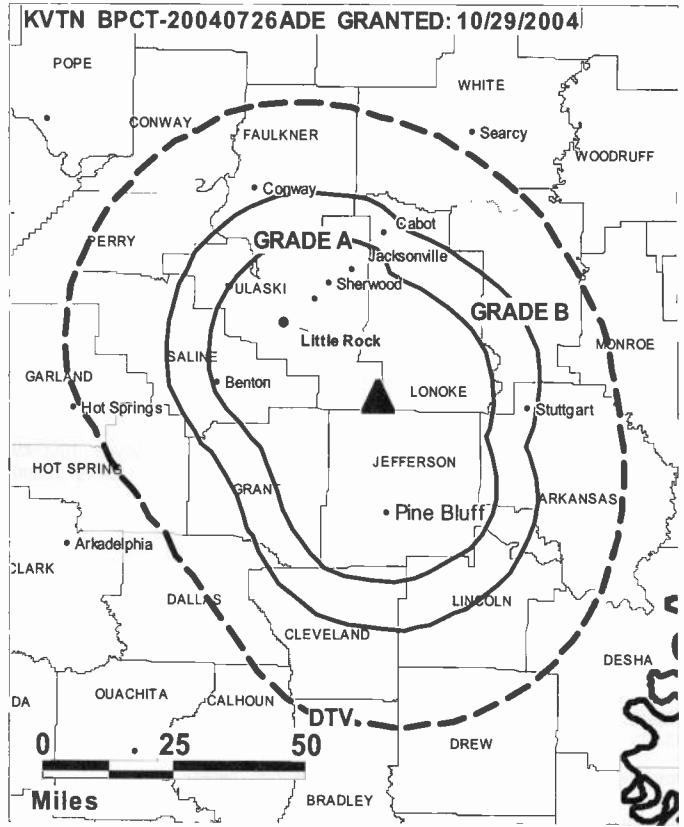
Kim Worden, Program Director.

City of License: Pine Bluff. **Station DMA:** Little Rock-Pine Bluff, AR. **Rank:** 57.



continuous updates fully searchable easy to use

For more information call 800-771-9202 or visit www.warren-news.com



Circulation © 2007 Nielsen. Coverage based on Nielsen study.

Grand Total	Cable TV Households	Non-cable TV Households	Total TV Households
Estimated Station Totals *	167,340	134,790	302,130
Average Weekly Circulation (2007)	16,548	11,304	27,852
Average Daily Circulation (2007)			5,890
Station DMA Total	Cable TV Households	Non-cable TV Households	Total TV Households
Estimated Station Totals *	160,590	134,790	295,380
Average Weekly Circulation (2007)	15,576	11,304	26,880
Average Daily Circulation (2007)			5,713
Other DMA Total	Cable TV Households	Non-cable TV Households	Total TV Households
Estimated Station Totals *	6,750	0	6,750
Average Weekly Circulation (2007)	972	0	972
Average Daily Circulation (2007)			177

*Estimated station totals are sums of the Nielsen TV and Cable TV household estimates for each county in which the station registers viewing of more than 5% as per the Nielsen Survey Methods.

KVTN-DT
Ch. 24

Network Service: IND.

Gantee: Agape Church Inc., PO Box 22007, Little Rock, AR 72221-2007.

Studio: 701 Napa Valley Dr., Little Rock, AR 72211.

Mailing Address: PO Box 22007, Little Rock, AR 72221.

Phone: 501-223-2525. **Fax:** 501-221-3837.

E-mail: jim.grant@vtntv.com

Web Site: http://www.vtntv.com

Technical Facilities: Channel No. 24 (530-536 MHz). Authorized power: 131.3-kw max. visual, aural. Antenna: 596-ft above av. terrain, 596-ft. above ground, 1391-ft. above sea level.

Latitude	34°	31'	55"
Longitude	92°	02'	41"

Note: Latitude and longitude coordinates shown are based on the North American Datum of 1927 (NAD 27) as currently required by the Mass Media Bureau of the FCC.

Ownership: Agape Church Inc. (Group Owner).

Began Operation: Station operating under Special Temporary Authority at 10-kw max. visual; no on-air date

Represented (legal): Gardner Carton & Douglas.

Personnel:

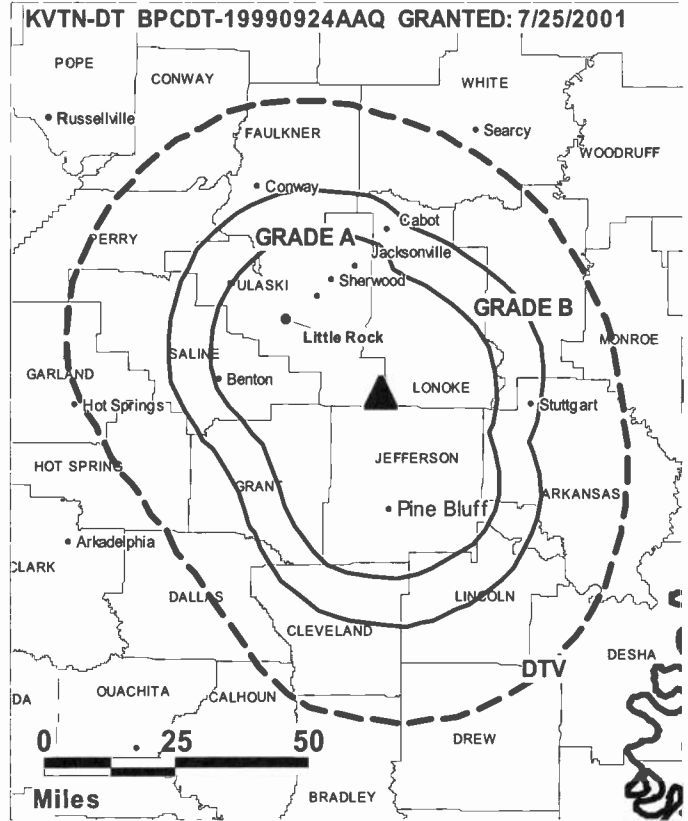
H. L. Caldwell II, President.

Jim Grant, General Manager.

Dan Vukmirovich, Production Manager.

Sharon Case, Traffic Manager.

Ron Brown, Chief Engineer.



© 2008 Warren Communications News

Kim Worden, Program Director.

City of License: Pine Bluff. **Station DMA:** Little Rock-Pine Bluff, AR. **Rank:** 57.

Nielsen Data: Not available.

KNWA-DT
Ch. 50

Network Service: NBC.

Grantee: Nexstar Broadcasting Inc., 909 Lake Carolyn Pkwy., Suite 1450, Irving, TX 75039.

Studio: 15 S. Block, Suite 101, Fayetteville, AR 72701.

Mailing Address: 15 S. Block, Suite 101, Fayetteville, AR 72701.

Phone: 479-571-5100. **Fax:** 479-571-8914.

E-mail: bscott@knwa.com

Web Site: http://www.knwa.com

Technical Facilities: Channel No. 50 (686-692 MHz). Authorized power: 1000-kw max. visual, aural. Antenna: 876-ft above av. terrain, 480-ft. above ground, 2160-ft. above sea level.

Latitude	36°	24'	47.80"
Longitude	93°	57'	16.80"

Note: Latitude and longitude coordinates shown are based on the North American Datum of 1927 (NAD 27) as currently required by the Mass Media Bureau of the FCC.

Ownership: Nexstar Broadcasting Group Inc. (Group Owner).

Began Operation: Station operating; no on-air date

Represented (sales): TeleRep Inc.

Represented (legal): Drinker Biddle & Reath LLP.

Represented (engineering): John F. X. Browne & Associates PC.

Personnel:

Mike Vaughn, Vice President & General Manager.

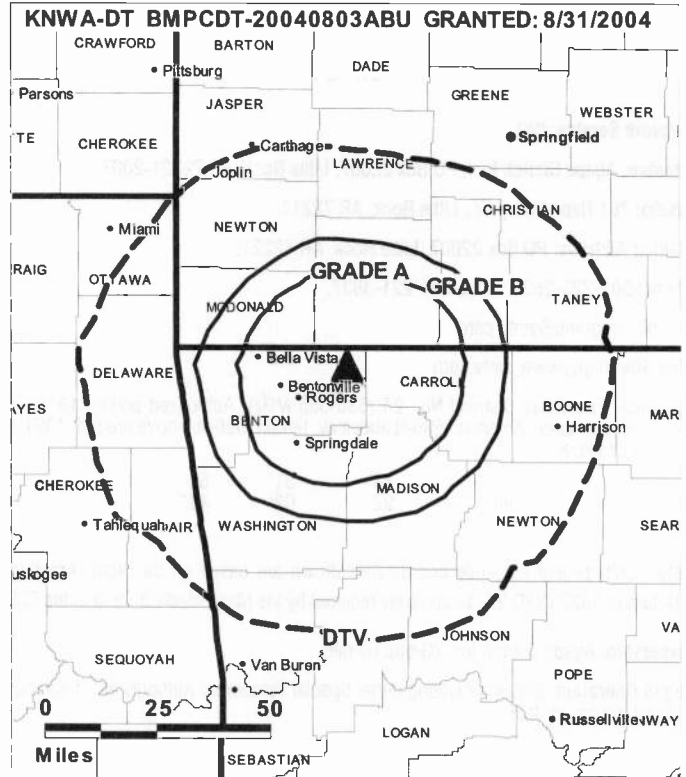
Lisa Kelsey, Local Sales Manager.

Chad Beckham, National Sales Manager.

Rob Heverling, News Director.

Mike Cleveland, Chief Engineer.

Steve Helmuth, Business Manager.



© 2008 Warren Communications News

Brandon Scott, Traffic Manager & Program Director.

M. Stanford, Promotion & Production Manager.

City of License: Rogers.

Station DMA: Fort Smith-Fayetteville-Springdale-Rogers, AR. **Rank:** 102.

Nielsen Data: Not available.

KNWA-TV
Ch. 51
(Satellite of KFTA-TV, Fort Smith)

Network Service: NBC.

Licensee: Nexstar Broadcasting Inc., 909 Lake Carolyn Pkwy., Suite 1450, Irving, TX 75039.

Studio: 15 S. Block, Suite 101, Fayetteville, AR 72701.

Mailing Address: 15 S. Block, Suite 101, Fayetteville, AR 72701.

Phone: 479-571-5100. **Fax:** 479-571-8914.

E-mail: bscott@knwa.com

Web Site: http://www.knwa.com

Technical Facilities: Channel No. 51 (692-698 MHz). Authorized power: 184-kw max. visual, aural. Antenna: 469-ft above av. terrain, 184-ft. above ground, 1742-ft. above sea level.

Latitude 36° 12' 15"
 Longitude 94° 06' 05"

Holds CP for change to 151-kw max. visual, 875-ft above av. terrain, 478-ft. above ground, 2158-ft. above sea level; lat. 36° 24' 47.70", long. 93° 57' 16.70", BPCT-20040121ADD.

Note: Latitude and longitude coordinates shown are based on the North American Datum of 1927 (NAD 27) as currently required by the Mass Media Bureau of the FCC.

Multichannel TV Sound: Stereo only.

Ownership: Nexstar Broadcasting Group Inc. (Group Owner).

Began Operation: October 1, 1989. Sale to present owner by Griffin Holdings Inc. approved by FCC December 17, 2004.

Represented (sales): Blair Television.

Represented (legal): Drinker Biddle & Reath LLP.

Represented (engineering): John F. X. Browne & Associates PC.

Personnel:

Mike Vaughn, Vice President and General Manager.

Lisa Kelsey, Local Sales Manager.

Chad Beckham, National Sales Manager.

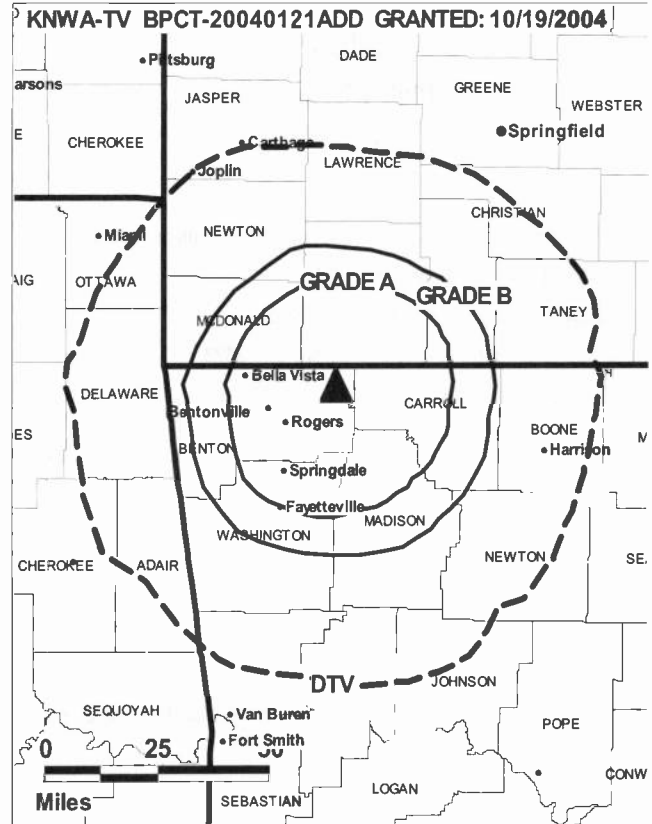
Rob Heverling, News Director.

Mike Cleveland, Chief Engineer.

Steve Helmuth, Business Manager.

Brandon Scott, Traffic Manager & Program Director.

M. Stanford, Production & Promotions Manager.



© 2008 Warren Communications News

City of License: Rogers.

Station DMA: Fort Smith-Fayetteville-Springdale-Rogers, AR. **Rank:** 102.

Circulation © 2007 Nielsen. Coverage based on Nielsen study.

GrandTotal	Cable TV Households	Non-cable TV Households	Total TV Households
Estimated Station Totals *	146,930	121,680	268,610
Average Weekly Circulation (2007)	67,823	26,662	94,485
Average Daily Circulation (2007)			41,769
Station DMA Total	Cable TV Households	Non-cable TV Households	Total TV Households
Estimated Station Totals *	146,930	121,680	268,610
Average Weekly Circulation (2007)	67,823	26,662	94,485
Average Daily Circulation (2007)			41,769

*Estimated station totals are sums of the Nielsen TV and Cable TV household estimates for each county in which the station registers viewing of more than 5% as per the Nielsen Survey Methods.

KWOG
 (formerly KSBN-TV)
 Ch. 57

Network Service: IND.

Licensee: Word of God Fellowship Inc., 3901 Hwy. 121 S, Bedford, TX 76021.

Studio: 3556 Liberty Ave., Springdale, AR 72762.

Mailing Address: PO Box 6968, Springdale, AR 72766.

Phone: 479-361-2900; 888-777-9392. **Fax:** 479-361-2323.

E-mail: feedback@safetv.org

Technical Facilities: Channel No. 57 (728-734 MHz). Authorized power: 182-kw max. visual, aural. Antenna: 322-ft above av. terrain, 262-ft. above ground, 1552-ft. above sea level.

Latitude	36°	11'	07"
Longitude	94°	17'	49"

Note: Latitude and longitude coordinates shown are based on the North American Datum of 1927 (NAD 27) as currently required by the Mass Media Bureau of the FCC.

Ownership: Word of God Fellowship Inc. (Group Owner).

Began Operation: December 11, 1995. Sale to present owner by Total Life Community Educational Foundation approved by FCC June 5, 2006.

Represented (legal): Koerner & Olender PC.

Represented (engineering): E. Harold Munn Jr. & Associates Inc.

Personnel:

Carlos Pardeiro, President, Chief Executive Officer & General Manager.

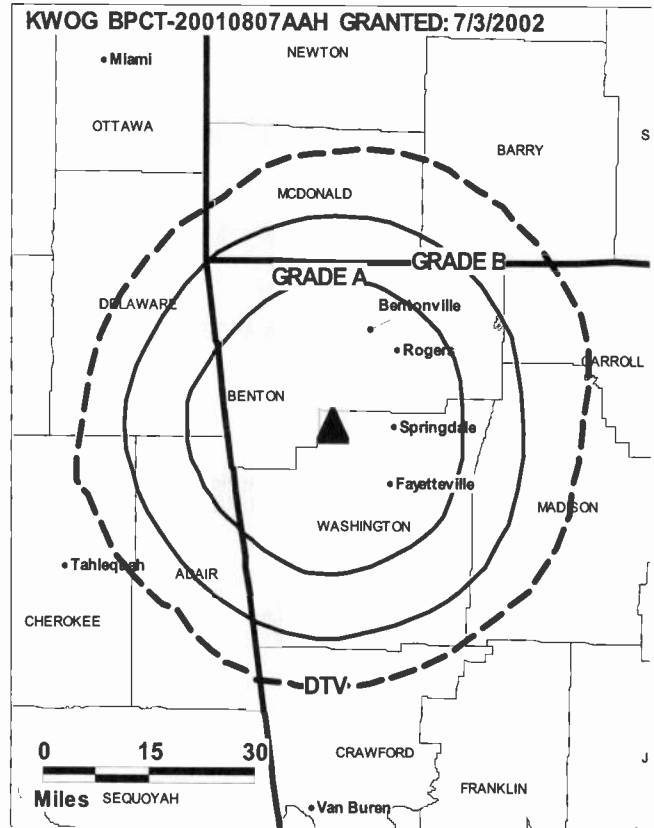
Noreen Dueck, Director of On-Air Operations.

Vicki Straeten, Sales Manager.

Rudy Dolinsky, Chief Engineer.

Harold Harris, Chief Financial Officer & Business Manager.

Vicki Coleman, Program Director & Traffic Manager.



David Farriester, Production Manager.

Dick Shaddock, Director of Community Relations.

City of License: Springdale.

Station DMA: Fort Smith-Fayetteville-Springdale-Rogers, AR. **Rank:** 102.

Nielsen Data: Not available.

KWOG-DT
 (formerly KSBN-DT)
 Ch. 39

Network Service: IND.

Grantee: Word of God Fellowship Inc., 3901 Hwy 121 S, Bedford, TX 76021.

Studio: 3556 Liberty Ave, Springdale, AR 72762.

Mailing Address: PO Box 6968, Springdale, AR 72766.

Phone: 479-361-2900; 888-777-9392. **Fax:** 479-361-2323.

E-mail: feedback@safetv.org

Technical Facilities: Channel No. 39 (320-626 MHz). Authorized power: 35-kw max. visual, aural. Antenna: 374-ft above av. terrain, 315-ft. above ground, 1605-ft. above sea level.

Latitude	36°	11'	07"
Longitude	94°	17'	49"

Note: Latitude and longitude coordinates shown are based on the North American Datum of 1927 (NAD 27) as currently required by the Mass Media Bureau of the FCC.

Ownership: Word of God Fellowship Inc. (Group Owner).

Began Operation: Station operating; no on-air date

Represented (legal): Koerner & Olender PC.

Personnel:

Carlos Padeiro, President, Chief Executive Officer & General Manager.

Noreen Dueck, Director of On-Air Operations.

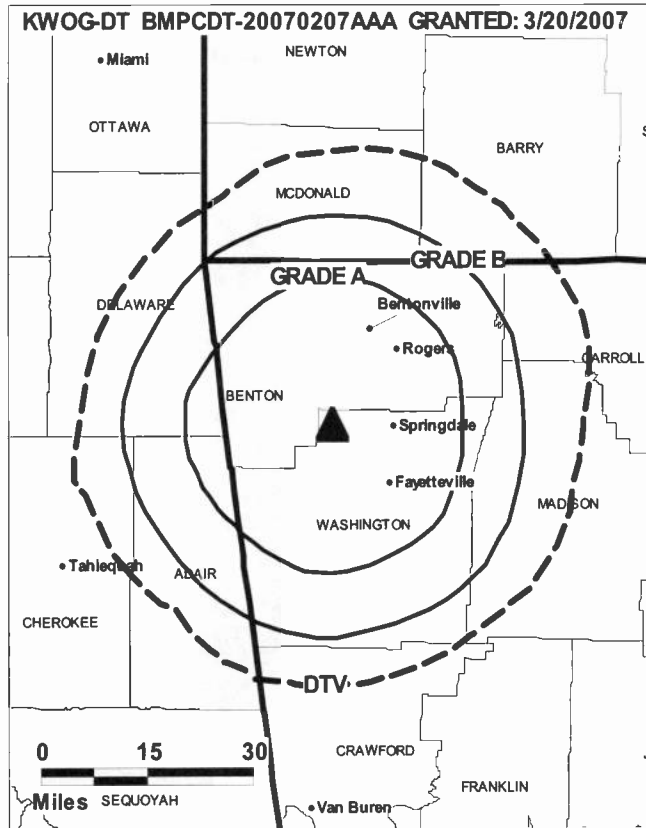
Vicki Straeten, Sales Manager.

Rudy Dolinsky, Chief Engineer.

Harold Harris, Chief Financial Officer & Business Manager.

Vicki Coleman, Program Director & Traffic Manager.

David Farriester, Production Manager.

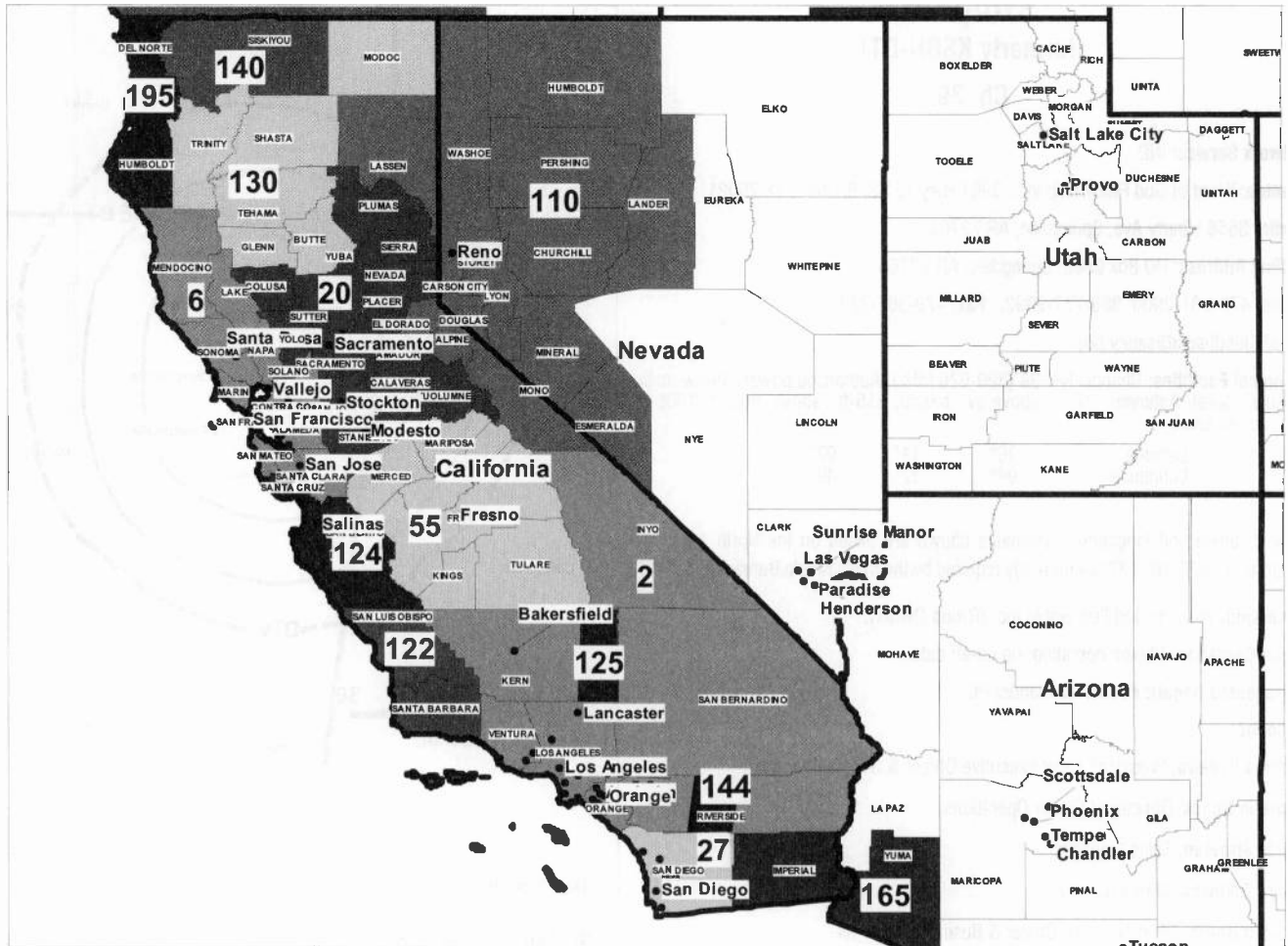


Dick Shaddock, Director of Community Relations.

City of License: Springdale.

Station DMA: Fort Smith-Fayetteville-Springdale-Rogers, AR. Rank: 102.

Nielsen Data: Not available.



© 2008 Warren Communications News

MARKET	NIELSEN DMA TV HOUSEHOLDS	RANK	MARKET AREA COMMERCIAL STATIONS
Los Angeles, CA	5,647,440	2	KABC-DT (53); KABC-TV (7); KAZA-DT (47); KAZA-TV (54); KBEH (63); KBEH-DT (24); KCAL-DT (43); KCAL-TV (9); KCBS-DT (60); KCBS-TV (2); KCOOP-DT (66); KCOOP-TV (13); KDOC-DT (32); KDOC-TV (56); KFTR-DT (47); KFTR-TV (46); KHIZ (64); KHIZ-DT (44); KJLA (57); KJLA-DT (49); KMEX-DT (35); KMEX-TV (34); KNBC (4); KNBC-DT (36); KPXN (30); KPXN-DT (38); KRCA (62); KRCA-DT (68); KSCI (18); KSCI-DT (61); KTBN-DT (23); KTBN-TV (40); KTLA-DT (31); KTLA-TV (5); KTTV (11); KTTV-DT (65); KVEA (52); KVEA-DT (39); KVMD-DT (23); KWHY-DT (42); KWHY-TV (22); KXLA (44); KXLA-DT (51)
San Francisco-Oakland-San Jose, CA	2,419,440	6	KBCW (44); KBCW-DT (45); KBWB (20); KBWB-DT (19); KCNS (38); KCNS-DT (39); KDTV (14); KDTV-DT (51); KFSF-DT (34); KFSF-TV (66); KFTY (50); KFTY-DT (54); KGO-DT (24); KGO-TV (7); KICU-DT (52); KICU-TV (36); KKPX (65); KKPX-DT (41); KNTV (11); KNTV-DT (12); KPIX-DT (29); KPIX-TV (5); KRON-DT (57); KRON-TV (4); KSTS (48); KSTS-DT (49); KTLN-DT (47); KTLN-TV (68); KTNC-DT (63); KTNC-TV (42); KTSF (26); KTSF-DT (27); KTVU (2); KTVU-DT (56); KUNO-DT (15); KUNO-TV (8)
Sacramento-Stockton-Modesto, CA	1,391,790	20	KCRA-DT (35); KCRA-TV (3); KMAX-DT (21); KMAX-TV (31); KOVR (13); KOVR-DT (25); KQCA (58); KQCA-DT (46); KSPX (29); KSPX-DT (48); KTFK-DT (62); KTFK-TV (64); KTXL (40); KTXL-DT (55); KUVS-DT (18); KUVS-TV (19); KXTV (10); KXTV-DT (61)
San Diego, CA	1,051,210	27	KFMB-DT (55); KFMB-TV (8); KGTV (10); KGTV-DT (25); KNSD (39); KNSD-DT (40); KSWB-DT (19); KSWB-TV (69); KUSI-DT (18); KUSI-TV (51)
Fresno-Visalia, CA	568,730	55	KAIL (53); KAIL-DT (7); KFRE-DT (36); KFRE-TV (59); KFSN-DT (9); KFSN-TV (30); KFTV (21); KFTV-DT (20); KGMC (43); KGMC-DT (44); KGPE (47); KGPE-DT (34); KMPH-DT (28); KMPH-TV (26); KNISO (51); KNISO-DT (5); KSEE (24); KSEE-DT (38); KTFE-DT (48); KTFE-TV (61)
Reno, NV	263,060	110	KAME-DT (22); KAME-TV (21); KOLO-DT (9); KOLO-TV (8); KREN-DT (26); KREN-TV (27); KRNV (4); KRNV-DT (7); KRXI-DT (44); KRXI-TV (11); KTVN (2); KTVN-DT (13); KWNV (7)
Santa Barbara-Santa Maria-San Luis Obispo, CA	232,850	122	KCOY-DT (19); KCOY-TV (12); KEYT-DT (27); KEYT-TV (3); KPMR (38); KPMR-DT (21); KSBY (6); KSBY-DT (15); KTAS (33); KTAS-DT (34)
Monterey-Salinas, CA	222,900	124	KCBA (35); KCBA-DT (13); KION-DT (32); KION-TV (46); KSBW (8); KSBW-DT (10); KSMS-DT (31); KSMS-TV (67)

(Continued on next page)

Bakersfield, CA	217,210	125
Chico-Redding, CA	195,180	130
Medford-Klamath Falls, OR	167,340	140
Palm Springs, CA	155,590	144
Yuma, AZ-El Centro, CA	113,220	165
Eureka, CA	59,660	195

KBAK-DT (33); KBAK-TV (29); KERO-DT (10); KERO-TV (23); KGET-DT (25); KGET-TV (17); KUVI-DT (55); KUVI-TV (45)
 KCVU (30); KCVU-DT (20); KHSL-DT (43); KHSL-TV (12); KNVN (24); KNVN-DT (36); KRCR-DT (34); KRCR-TV (7)
 KBLN (30); KDKF (31); KDKF-DT (29); KDRV (12); KDRV-DT (38); KVMU (26); KVMU-DT (27); KOB (5); KOB-DT (15); KOTI (2); KOTI-DT (13); KTVL (10); KTVL-DT (35)
 KESQ-DT (52); KESQ-TV (42); KMIR-DT (46); KMIR-TV (36)
 KAJB (54); KECY-DT (48); KECY-TV (9); KSWT (13); KSWT-DT (16); KVYE (7); KVYE-DT (22); KYMA (11); KYMA-DT (41)
 KAEF (23); KAEF-DT (22); KBVU (29); KBVU-DT (28); KIEM-DT (16); KIEM-TV (3); KVIQ (6); KVIQ-DT (17)

California *Digital* Station Totals as of October 1, 2007

	VHF	UHF	TOTAL
Commercial Television	7	82	89
Educational Television	1	16	17
	<u>8</u>	<u>98</u>	<u>106</u>

California Analog Station Totals as of October 1, 2007

	VHF	UHF	TOTAL
Commercial Television	28	61	89
Educational Television	4	12	16
	<u>32</u>	<u>73</u>	<u>105</u>

KDOC-DT
Ch. 32

Network Service: IND.

Licensee: Ellis Communications KDOC Licensee LLC, 685 11th St, Atlanta, GA 30318.

Studio: 18021 Cowan, Irvine, CA 92614.

Mailing Address: 18021 Cowan, Irvine, CA 92614-6023.

Phone: 949-442-9800. **Fax:** 949-261-5956.

E-mail: dcasey@kdoctv.net

Web Site: http://www.kdoctv.net

Technical Facilities: Channel No. 32 (578-584 MHz). Authorized power: 1000-kw max. visual, aural. Antenna: 3113-ft above av. terrain, 322-ft. above ground, 6030-ft. above sea level.

Latitude	34°	13'	35"
Longitude	118°	03'	58"

Transmitter: Mount Wilson Antenna Farm.

Note: Latitude and longitude coordinates shown are based on the North American Datum of 1927 (NAD 27) as currently required by the Mass Media Bureau of the FCC.

News Service: CNN Newsource.

Ownership: Ellis Communications Group LLC.

Began Operation: September 1, 2001.

Represented (legal): Goldberg, Godles, Wiener & Wright.

Represented (engineering): Denny & Associates PC.

Personnel:

Calvin Brack, Chief Executive Officer.

Dan Casey, General Manager.

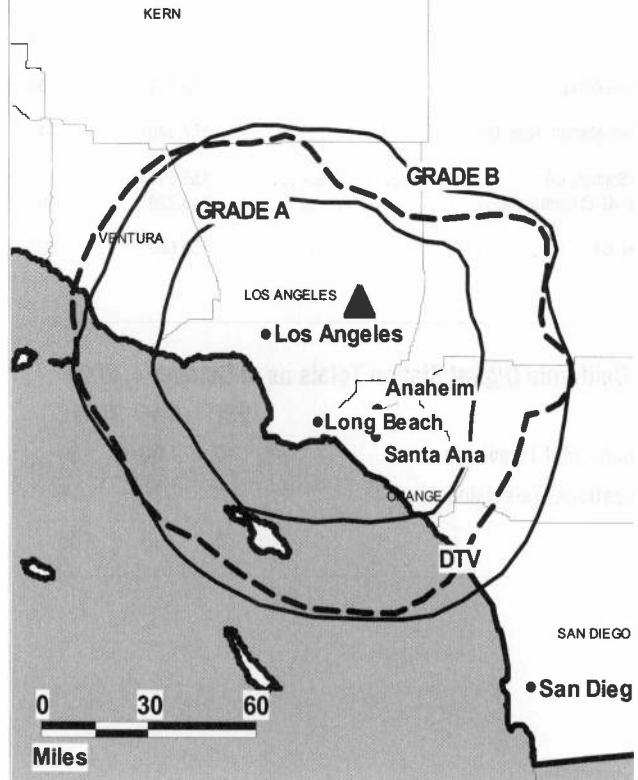
Tom Jimenez, General Sales Manager.

Dale Foshee, Local Sales Manager.

Roger W. Knipp, Engineering Director.

Carol McConnell, Busniess Manager.

KDOC-DT BMPCDT-20040323ATA GRANTED: 6/5/2006



John Atkinson, Programming & Production Director.

Michelle Merker, Marketing & Promotion Director.

Paula Corso, Traffic Manager.

City of License: Anaheim. **Station DMA:** Los Angeles, CA. **Rank:** 2.

Nielsen Data: Not available.

KDOC-TV
Ch. 56

Network Service: IND.

Licensee: Ellis Communications KDOC Licensee LLC, 685 11th St, Atlanta, GA 30318.

Studio: 18021 Cowan, Irvine, CA 92614-6023.

Mailing Address: 18021 Cowan, Irvine, CA 92614-6023.

Phone: 949-442-9800. **Fax:** 949-261-5956.

E-mail: jcasey@kdoctv.net

Web Site: http://www.kdoctv.net

Technical Facilities: Channel No. 56 (722-728 MHz). Authorized power: 2450-kw max. visual, aural. Antenna: 3041-ft above av. terrain, 249-ft. above ground, 5958-ft. above sea level.

Latitude	34°	13'	36"
Longitude	118°	03'	58"

Note: Latitude and longitude coordinates shown are based on the North American Datum of 1927 (NAD 27) as currently required by the Mass Media Bureau of the FCC.

Multichannel TV Sound: Stereo only.

Satellite Earth Stations: Transmitter Harris; M/A-Com, 3.7-meter C-band; AFC, 3.7-meter Ku-band; DH Satellite, 4.2-meter.

News Service: CNN Newsource.

Ownership: Ellis Communications Group LLC.

Began Operation: October 1, 1982. Sale to present owner by Golden Broadcasting LP approved by FCC May 12, 2006.

Represented (legal): Goldberg, Godles, Wiener & Wright.

Represented (engineering): Denny & Associates PC.

Personnel:

Calvin Brack, Chief Executive Officer.

Dan Casey, General Manager.

Michelle Merker, Marketing & Promotion Director.

Paula Corso, Traffic Manager.

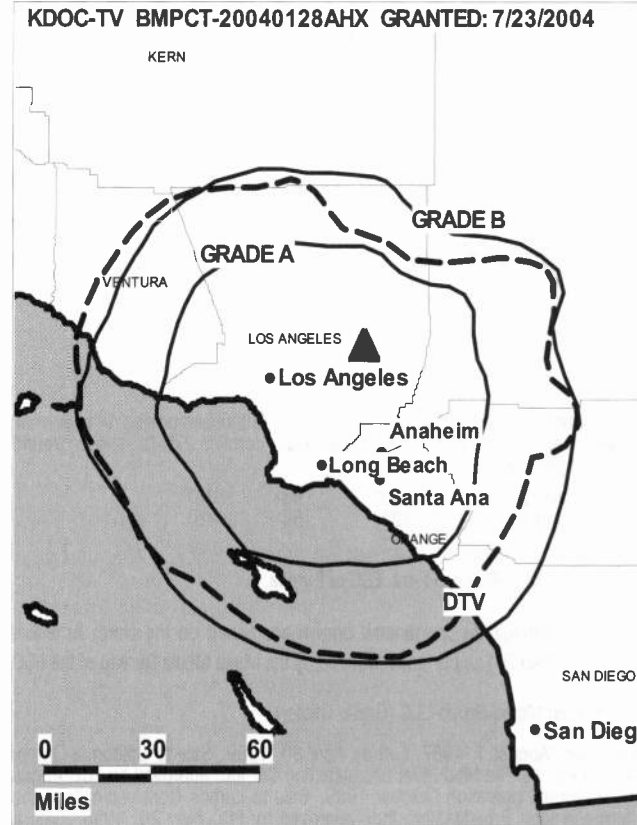
Tom Jimenez, General Sales Manager.

Dale Foshee, Local Sales Manager.

Roger W. Knipp, Engineering Director.

Carol McConnell, Business Manager.

John Atkinson, Programming & Production Director.



© 2008 Warren Communications News

City of License: Anaheim. **Station DMA:** Los Angeles, CA. **Rank:** 2.

Circulation © 2007 Nielsen. Coverage based on Nielsen study.

GrandTotal	Cable TV Households	Non-cable TV Households	Total TV Households
Estimated Station Totals *	2,993,880	2,528,900	5,522,780
Average Weekly Circulation (2007)	434,849	344,599	779,448
Average Daily Circulation (2007)			224,234
Station DMA Total	Cable TV Households	Non-cable TV Households	Total TV Households
Estimated Station Totals *	2,993,880	2,528,900	5,522,780
Average Weekly Circulation (2007)	434,849	344,599	779,448
Average Daily Circulation (2007)			224,234

*Estimated station totals are sums of the Nielsen TV and Cable TV household estimates for each county in which the station registers viewing of more than 5% as per the Nielsen Survey Methods.

KAEF
Ch. 23

Network Service: ABC.

Licensee: BlueStone License Holdings Inc., 280 Park Ave, 25th Floor, E Tower, New York, NY 10017.

Studio: 540 E St., Eureka, CA 95501.

Mailing Address: 540 E St., Eureka, CA 95501.

Phone: 707-444-2323. **Fax:** 707-445-9451.

E-mail: bwise@krcrtv.com

Technical Facilities: Channel No. 23 (524-530 MHz). Authorized power: 141-kw max. visual, 14-kw aural. Antenna: 1636-ft above av. terrain, 279-ft. above ground, 2890-ft. above sea level.

Latitude 40° 43' 36"
Longitude 123° 58' 18"

Transmitter: 1733 Barry Ridge, 11-mi. ESE of Eureka.

Note: Latitude and longitude coordinates shown are based on the North American Datum of 1927 (NAD 27) as currently required by the Mass Media Bureau of the FCC.

Ownership: Bonten Media Group LLC (Group Owner).

Began Operation: August 1, 1987. Left air April 30, 1989. Sale to California-Oregon Broadcasting Inc. by The Mad River Broadcasting Co. Inc. approved by FCC August 4, 1989. Resumed operation October 1989. Sale to Lamco Communications Inc. by California-Oregon Broadcasting Inc. approved by FCC May 26, 1995. Sale to BlueStone TV Holdings Inc. by Lamco Communications Inc. approved by FCC April 29, 2004. Transfer to present owner by BlueStone TV Holdings Inc. approved by FCC April 24, 2007.

Represented (sales): Pety Television Inc.

Represented (legal): Covington & Burling.

Personnel:

Dennis Siewert, General Sales Manager.

Gary Gunter, News Director.

Jeff Knott, Chief Engineer.

Debra Beaver, Business Manager.

Debbie Burke, Program Director.

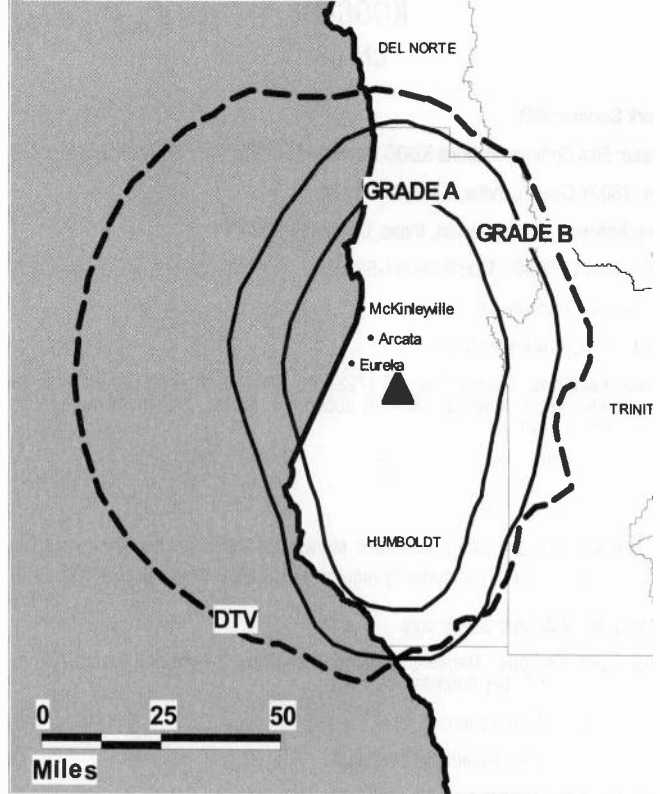
Juanita Ramos, Promotion Director.

Stan Bergren, Production Manager.

Kim Lewis, Traffic Manager.

City of License: Arcata. **Station DMA:** Eureka, CA. **Rank:** 195.

KAEF BMPCT-19860620KJ GRANTED: 7/29/1987



© 2008 Warren Communications News

Circulation © 2007 Nielsen. Coverage based on Nielsen study.

GrandTotal	Cable TV Households	Non-cable TV Households	Total TV Households
Estimated Station Totals *	44,020	16,460	60,480
Average Weekly Circulation (2007)	20,690	2,815	23,505
Average Daily Circulation (2007)			7,994
Station DMA Total	Cable TV Households	Non-cable TV Households	Total TV Households
Estimated Station Totals *	39,760	16,460	56,220
Average Weekly Circulation (2007)	20,434	2,815	23,249
Average Daily Circulation (2007)			7,943
Other DMA Total	Cable TV Households	Non-cable TV Households	Total TV Households
Estimated Station Totals *	4,260	0	4,260
Average Weekly Circulation (2007)	256	0	256
Average Daily Circulation (2007)			51

*Estimated station totals are sums of the Nielsen TV and Cable TV household estimates for each county in which the station registers viewing of more than 5% as per the Nielsen Survey Methods.

KAEF-DT
Ch. 22

Network Service: ABC.

Licensee: BlueStone License Holdings Inc., 280 Park Ave, 25th Floor, E Tower, New York, NY 10017.

Studio: 540 E St, Eureka, CA 95501.

Mailing Address: 540 E St, Eureka, CA 95501.

Phone: 707-444-2323. **Fax:** 707-445-9451.

E-mail: bwise@krcrtv.com

Web Site: http://www.kaef.tv

Technical Facilities: Channel No. 23 (524-530 MHz). Authorized power: 50-kw max. visual, aural. Antenna: 1755-ft above av. terrain, 375-ft. above ground, 3025-ft. above sea level.

Latitude	40°	43'	38.9"
Longitude	123°	58'	17"

Requests CP for change to 45-kw max. visual, 1804-ft above av. terrain, 419-ft. above ground, 3069-ft. above sea level; BPCDT-20070914AAG.

Note: Latitude and longitude coordinates shown are based on the North American Datum of 1927 (NAD 27) as currently required by the Mass Media Bureau of the FCC.

Ownership: Bonten Media Group LLC (Group Owner).

Began Operation: Station operating; no on-air date

Represented (legal): Covington & Burling.

Represented (sales): Petry Television Inc.

Personnel:

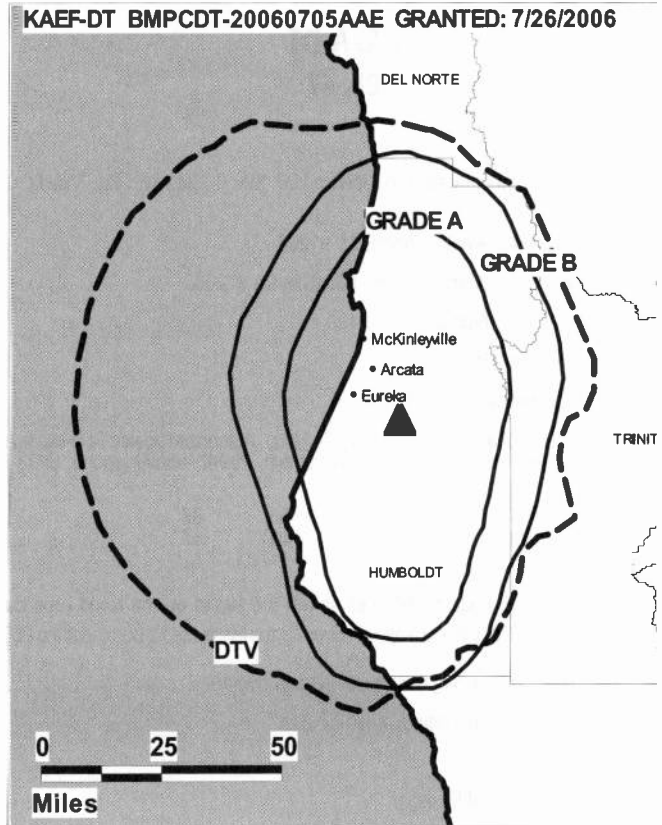
Dennis Siewert, General Sales Manager.

Gary Gunter, News Director.

Jeff Knott, Chief Engineer.

Debra Beaver, Business Manager.

Debbie Burke, Program Director.



© 2008 Warren Communications News

Juanita Ramos, Promotion Director.

Stan Bergren, Production Manager.

Kim Lewis, Traffic Manager.

City of License: Arcata. **Station DMA:** Eureka, CA. **Rank:** 195.

Nielsen Data: Not available.

KAZA-DT

Ch. 47

Network Service: IND.

Licensee: Pappas Southern California License LLC, 500 S. Chinowth Rd., Visalia, CA 93277.

Studio: 230 N. Maryland Ave., Glendale, CA 91206.

Mailing Address: 230 N. Maryland Ave., Glendale, CA 91206.

Phone: 818-241-5400. **Fax:** 818-241-5498.

E-mail: aqc@tvazteca.com.mx

Web Site: http://www.tvazteca.com

Technical Facilities: Channel No. 47 (668-674 MHz). Authorized power: 350-kw max. visual, aural. Antenna: 3073-ft above av. terrain, 299-ft. above ground, 5998-ft. above sea level.

Latitude	34°	13'	37"
Longitude	118°	03'	57"

Note: Latitude and longitude coordinates shown are based on the North American Datum of 1927 (NAD 27) as currently required by the Mass Media Bureau of the FCC.

Ownership: Pappas Telecasting Companies (Group Owner).

Began Operation: Station operating; no on-air date.

Personnel:

Eduardo Urbiola, General Manager.

Guillermo Reynal, Sales Manager.

Alberto Ezquerno, Sales Manager.

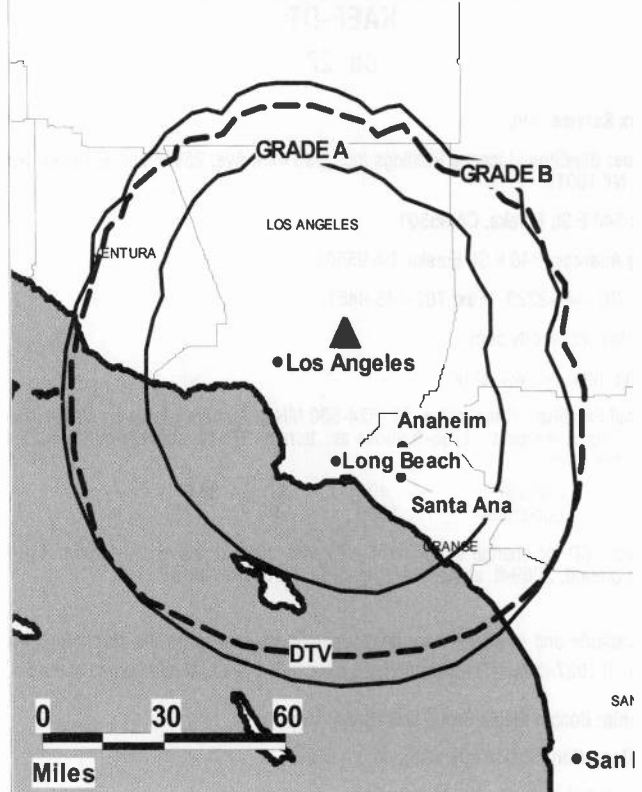
Oscar Salcedo, News Director.

Juan Ortega, Chief Engineer.

Hugo Enciso, Business Manager.

Ramon Delgado, Program & Production Manager.

KAZA-DT BPCDT-20040528AVJ GRANTED: 7/28/2004



© 2008 Warren Communications News

Ana Alamar, Promotion Director.

Yolanda Williamson, Traffic Manager.

City of License: Avalon. **Station DMA:** Los Angeles, CA. **Rank:** 2.

Nielsen Data: Not available.

KAZA-TV
Ch. 54

Network Service: IND.

Licensee: Pappas Southern California License LLC, 500 S. Chinowth Rd., Visalia, CA 93277.

Studio: 230 N. Maryland Ave., Glendale, CA 91206.

Mailing Address: 230 N. Maryland Ave., Glendale, CA 91206.

Phone: 818-241-5400. **Fax:** 818-241-5498.

E-mail: aqc@tvazteca.com.mx

Web Site: http://www.tvazteca.com

Technical Facilities: Channel No. 54 (710-716 MHz). Authorized power: 5000-kw max. visual, 500-kw aural. Antenna: 1222-ft above av. terrain, 107-ft. above ground, 1687-ft. above sea level.

Latitude 33° 21' 00"
Longitude 118° 21' 05"

Transmitter: Atop Dakin Peak, Avalon.

Note: Latitude and longitude coordinates shown are based on the North American Datum of 1927 (NAD 27) as currently required by the Mass Media Bureau of the FCC.

Ownership: Pappas Telecasting Companies (Group Owner).

Began Operation: January 9, 2001.

Represented (legal): Arter & Hadden LLP.

Represented (engineering): Robert L. Purcell Associates Inc.

Personnel:

Eduardo Urbiola, General Manager.

Guillermo Reynel, Sales Manager.

Alberto Ezquerno, Sales Manager.

Oscar Salcedo, News Director.

Juan Ortega, Chief Engineer.

Hugo Enciso, Business Manager.

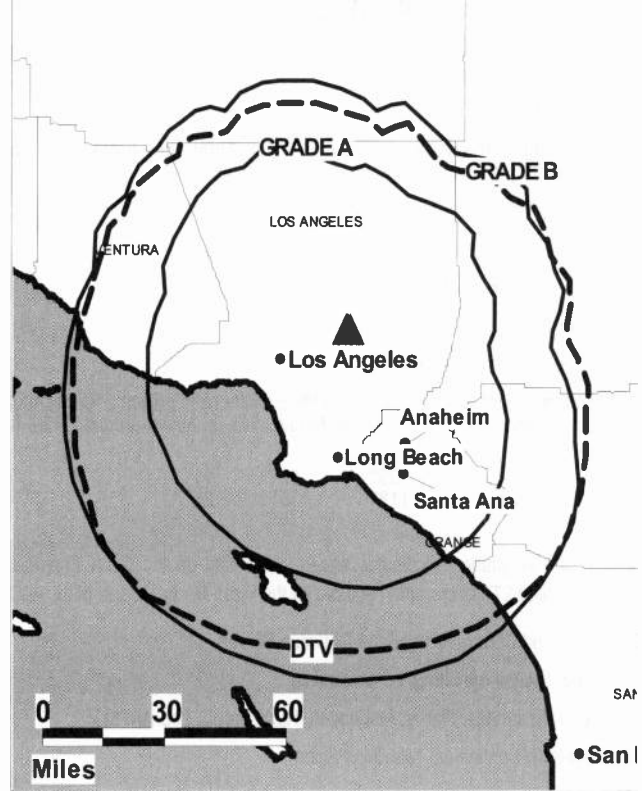
Ramon Delgado, Program & Production Manager.

Ana Alamar, Promotion Director.

Yolanda Williamson, Traffic Manager.

City of License: Avalon. **Station DMA:** Los Angeles, CA. **Rank:** 2.

KAZA-TV BMPCT-20010724AAM GRANTED: 4/2/2002



© 2008 Warren Communications News

Circulation © 2007 Nielsen. Coverage based on Nielsen study.

GrandTotal	Cable TV Households	Non-cable TV Households	Total TV Households
Estimated Station Totals *	2,993,880	2,574,730	5,568,610
Average Weekly Circulation (2007)	277,397	528,881	806,278
Average Daily Circulation (2007)			276,555

Station DMA Total	Cable TV Households	Non-cable TV Households	Total TV Households
Estimated Station Totals *	2,993,880	2,574,730	5,568,610
Average Weekly Circulation (2007)	277,397	528,881	806,278
Average Daily Circulation (2007)			276,555

*Estimated station totals are sums of the Nielsen TV and Cable TV household estimates for each county in which the station registers viewing of more than 5% as per the Nielsen Survey Methods.

KBAK-DT

Ch. 33

Network Service: CBS.

Licensee: Westwind Communications LLC, PO Box 1800, c/o Brooks, Pierce, McLendon, Humphrey & Leonard LLP, Raleigh, NC 27602.

Studio: 1901 Westwind Dr., Bakersfield, CA 93301.

Mailing Address: PO Box 2929, Bakersfield, CA 93303.

Phone: 661-327-7955. **Fax:** 661-327-5603.

E-mail: wwl@westwindtv.com

Web Site: <http://www.eyeforyou.com>

Technical Facilities: Channel No. 33 (584-590 MHz). Authorized power: 110-kw max. visual, aural. Antenna: 3701-ft above av. terrain, 141-ft. above ground, 7687-ft. above sea level.

Latitude	35°	27'	11"
Longitude	118°	35'	25"

Note: Latitude and longitude coordinates shown are based on the North American Datum of 1927 (NAD 27) as currently required by the Mass Media Bureau of the FCC.

Ownership: Westwind Communications LLC (Group Owner).

Began Operation: Station operating; no on-air date

Represented (legal): Brooks, Pierce, McLendon, Humphrey & Leonard LLP.

Represented (sales): Continental Television Sales.

Personnel:

Wayne W. Lanche, President & General Manager.

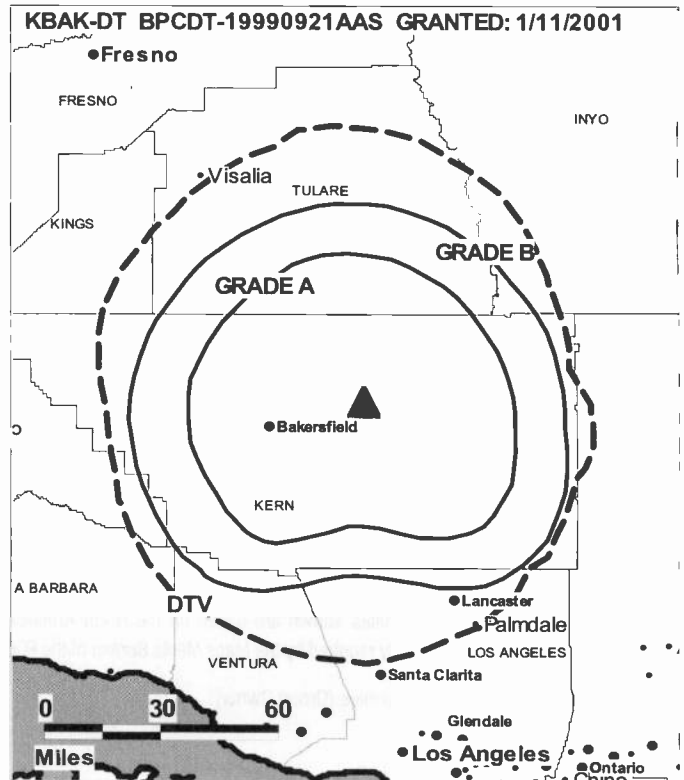
Pete Capra, Chief Engineer.

Meaghan St. Pierre, News Director.

Patti Leveque, Business Manager.

Cindi Diaz, Sales Manager.

Tracy Peoples, Promotion Director.



© 2008 Warren Communications News

Nancy Clarke, Program Director.

Janice Curliss, Traffic Manager.

City of License: Bakersfield. **Station DMA:** Bakersfield, CA. **Rank:** 125.

Nielsen Data: Not available.

KBAK-TV
Ch. 29

Network Service: CBS.

Licensee: Westwind Communications LLC, PO Box 1800, c/o Brooks, Pierce, McLendon, Humphrey & Leonard LLP, Raleigh, NC 27602.

Studio: 1901 Westwind Dr., Bakersfield, CA 93301.

Mailing Address: PO Box 2929, Bakersfield, CA 93303.

Phone: 661-327-7955. **Fax:** 661-327-5603.

E-mail: wwl@westwindtv.com

Web Site: http://www.eyeforyou.com

Technical Facilities: Channel No. 29 (560-566 MHz). Authorized power: 1700-kw max. & 77.6-kw horizontal visual, 340-kw & 15.5-kw horizontal aural. Antenna: 3730-ft above av. terrain, 230-ft. above ground, 7775-ft. above sea level.

Latitude 35° 27' 11"
Longitude 118° 35' 25"

Transmitter: Breckenridge Mountain, 24-mi. ENE of Bakersfield.

Note: Latitude and longitude coordinates shown are based on the North American Datum of 1927 (NAD 27) as currently required by the Mass Media Bureau of the FCC.

Satellite Earth Stations: Transmitter RCA; AFC, 3.7-meter Ku-band; Andrew, 4.5-meter C-band; Scientific-Atlanta, 5-meter C-band; Andrew, 7.3-meter C-band; Scientific-Atlanta, M/A-Com, Avantek receivers.

News Service: AP.

Ownership: Westwind Communications LLC (Group Owner).

Began Operation: August 20, 1953. Sale to Reeves Broadcasting Corp. by San Francisco Chronicle approved by FCC October 12, 1960 (Television Digest, Vol. 16:36, 42). Sale to Harriscop Broadcasting Corp. by Reeves Broadcasting approved by FCC May 12, 1964 (Vol. 3:52, 4:18). Sale to Burnham Broadcasting Co. by Harriscop approved by FCC October 2, 1986. Sale to present owner by Burnham Broadcasting Co. approved by FCC November 9, 1995. Sale to Fisher Broadcasting-California TV LLC pends.

Represented (legal): Brooks, Pierce, McLendon, Humphrey & Leonard LLP.

Represented (sales): Continental Television Sales.

Represented (engineering): Hammett & Edison Inc.

Personnel:

Wayne W. Lansche, President & General Manager.

Cindi Diaz, Sales Associate.

Meaghan St. Pierre, News Director.

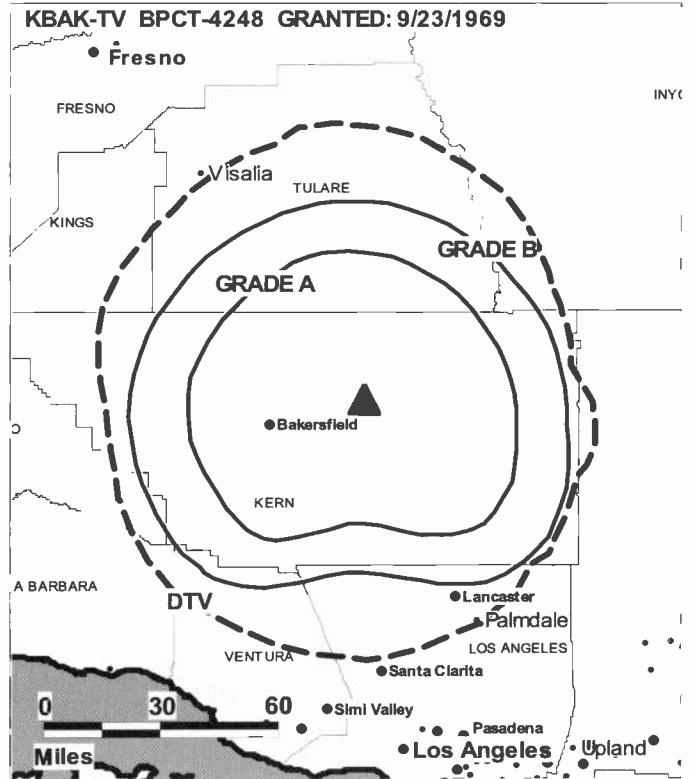
Pete Capra, Chief Engineer.

Patti Leveque, Business Manager.

Nancy Clarke, Program Director.

Tracy Peoples, Promotion & Marketing Director.

Janice Curliss, Traffic Manager.



© 2008 Warren Communications News

City of License: Bakersfield. **Station DMA:** Bakersfield, CA. **Rank:** 125.

Circulation © 2007 Nielsen. Coverage based on Nielsen study.

GrandTotal	Cable TV Households	Non-cable TV Households	Total TV Households
Estimated Station Totals *	118,540	195,310	313,850
Average Weekly Circulation (2007)	74,088	52,991	127,079
Average Daily Circulation (2007)			56,674
Station DMA Total	Cable TV Households	Non-cable TV Households	Total TV Households
Estimated Station Totals *	118,540	92,420	210,960
Average Weekly Circulation (2007)	74,088	41,774	115,862
Average Daily Circulation (2007)			53,373
Other DMA Total	Cable TV Households	Non-cable TV Households	Total TV Households
Estimated Station Totals *	0	102,890	102,890
Average Weekly Circulation (2007)	0	11,217	11,217
Average Daily Circulation (2007)			3,301

*Estimated station totals are sums of the Nielsen TV and Cable TV household estimates for each county in which the station registers viewing of more than 5% as per the Nielsen Survey Methods.

KERO-DT

Ch. 10

Network Service: ABC.

Grantee: McGraw-Hill Broadcasting Co. Inc., 321 21st St., Bakersfield, CA 93301-4120.

Studio: 321 21st St., Bakersfield, CA 93301-4120.

Mailing Address: 321 21st St., Bakersfield, CA 93301-4120.

Phone: 661-637-2323; 661-637-2300. **Fax:** 661-327-0220.

Web Site: <http://www.thebakersfieldchannel.com>

Technical Facilities: Channel No. 10 (192-198 MHz). Authorized power: 4.6-kw visual, aural. Antenna: 3547-ft above av. terrain, 36-ft. above ground, 7520-ft. above sea level.

Latitude	35°	27'	13.4"
Longitude	118°	35'	37.5"

Note: Latitude and longitude coordinates shown are based on the North American Datum of 1927 (NAD 27) as currently required by the Mass Media Bureau of the FCC.

Ownership: McGraw-Hill Broadcasting Co. Inc. (Group Owner).

Began Operation: May 1, 2002. High Definition.

Represented (sales): Harrington Righter & Parsons Inc. (HRP).

Personnel:

Craig Jahelka, General Manager.

Steve McEvoy, General Sales Manager.

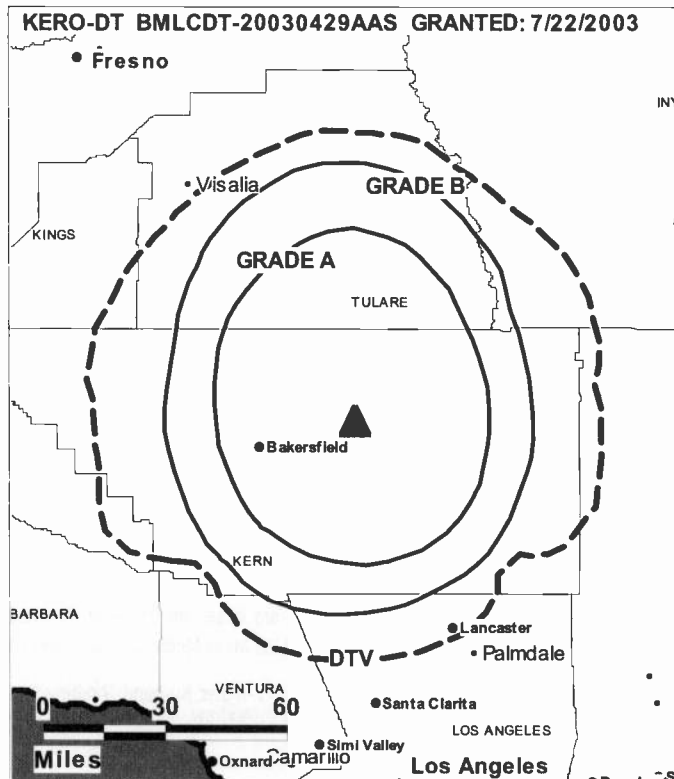
Dennis Brostrom, Local Sales Manager.

Todd Karli, News Director.

Tom Wimberly, Chief Engineer.

Roxanne Tillman, Accounting Department.

Steve Taylor, Production Manager.



© 2008 Warren Communications News

Maxine Cole, Traffic Manager.

City of License: Bakersfield. **Station DMA:** Bakersfield, CA. **Rank:** 125.

Nielsen Data: Not available.

KERO-TV
Ch. 23

Network Service: ABC.

Licensee: McGraw-Hill Broadcasting Co. Inc., 321 21st St., Bakersfield, CA 93301.

Studio: 321 21st St., Bakersfield, CA 93301.

Mailing Address: 321 21st St., Bakersfield, CA 93301.

Phone: 661-637-2323; 661-637-2300. **Fax:** 661-327-0220.

Web Site: <http://www.thebakersfieldchannel.com>

Technical Facilities: Channel No. 23 (524-530 MHz). Authorized power: 1760-kw max. & 323-kw horizontal visual, 352-kw & 72.4-kw horizontal aural. Antenna: 3700-ft above av. terrain, 183-ft. above ground, 7668-ft. above sea level.

Latitude	35°	27'	14"
Longitude	118°	35'	37"

Transmitter: Breckenridge Mountain, 22-mi. E of Bakersfield.

Note: Latitude and longitude coordinates shown are based on the North American Datum of 1927 (NAD 27) as currently required by the Mass Media Bureau of the FCC.

Satellite Earth Stations: Transmitter Acrodyne; Microdyne, 3.7-meter Ku-band; United Satellite Systems, 5-meter KC-band; Scientific-Atlanta, 7-meter C-band; Microdyne, 7-meter C-band; Scientific-Atlanta, Microdyne, M/A-Com, Drake receivers.

News Service: AP.

Ownership: McGraw-Hill Broadcasting Co. Inc. (Group Owner).

Began Operation: September 26, 1953. Sale to present owner by Time-Life Broadcasting Inc. approved by FCC March 8, 1972 (Television Digest, Vol. 12:10, 11). Sale to Time-Life by Transcontinent Television Corp. approved by FCC February 19, 1964 (Vol. 3: 15, 16, 31, 48). Operated simultaneously on Ch. 10 & 23 from July 1 to September 1, 1963 & thereafter only on Ch. 23. Merger of Marietta Broadcasting Inc. (including KFMB-TV-AM, San Diego) into Transcontinent Television Corp. approved by FCC May 13, 1959 (Vol. 15:7, 12, 20).

Represented (sales): Harrington Righter & Parsons Inc. (HRP).

Represented (legal): Koteen & Naftalin LLP.

Personnel:

Craig Jahelka, General Manager.

Steve Taylor, Production Manager.

Steve McEvoy, General Sales Manager.

Dennis Brostrom, Local Sales Manager.

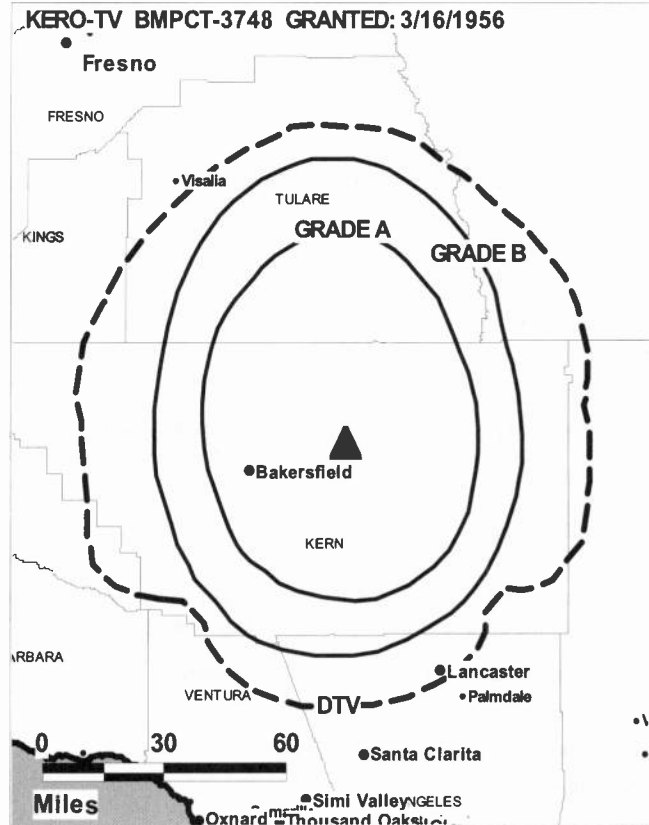
Todd Karli, News Director.

Maxine Cole, Traffic Manager.

Thomas M. Wimberly, Chief Engineer.

Roxanne Tillman, Accounting Department.

City of License: Bakersfield. **Station DMA:** Bakersfield, CA. **Rank:** 125.



© 2008 Warren Communications News

Circulation © 2007 Nielsen. Coverage based on Nielsen study.

Grand Total	Cable TV Households	Non-cable TV Households	Total TV Households
Estimated Station Totals *	118,540	175,670	294,210
Average Weekly Circulation (2007)	67,568	46,013	113,581
Average Daily Circulation (2007)			48,237
Station DMA Total	Cable TV Households	Non-cable TV Households	Total TV Households
Estimated Station Totals *	118,540	92,420	210,960
Average Weekly Circulation (2007)	67,568	38,354	105,922
Average Daily Circulation (2007)			45,989
Other DMA Total	Cable TV Households	Non-cable TV Households	Total TV Households
Estimated Station Totals *	0	83,250	83,250
Average Weekly Circulation (2007)	0	7,659	7,659
Average Daily Circulation (2007)			2,248

*Estimated station totals are sums of the Nielsen TV and Cable TV household estimates for each county in which the station registers viewing of more than 5% as per the Nielsen Survey Methods.

KGET-DT
Ch. 25

Network Service: CW, NBC.

Licensee: Ackerley Broadcasting Operations LLC, 2625 S Memorial Dr, Ste A, Tulsa, OK 74129.

Studio: 2120 L St., Bakersfield, CA 93301.

Mailing Address: 2120 L St., Bakersfield, CA 93301.

Phone: 661-283-1700. **Fax:** 661-283-1855.

E-mail: 17news@kget.com

Web Site: <http://www.kget.com>

Technical Facilities: Channel No. 25 (536-542 MHz). Authorized power: 135-kw max. visual, aural. Antenna: 1329-ft above av. terrain, 171-ft. above ground, 3694-ft. above sea level.

Latitude	35°	26'	17"
Longitude	118°	44'	22"

Note: Latitude and longitude coordinates shown are based on the North American Datum of 1927 (NAD 27) as currently required by the Mass Media Bureau of the FCC.

Ownership: Clear Channel Communications Inc. (Group Owner).

Began Operation: Station operating; no on-air date.

Represented (sales): Millennium Sales & Marketing.

Represented (legal): Wiley Rein.

Personnel:

Tom Randour, Vice President & General Manager.

Stuart Cockrell, Sales Coordinator.

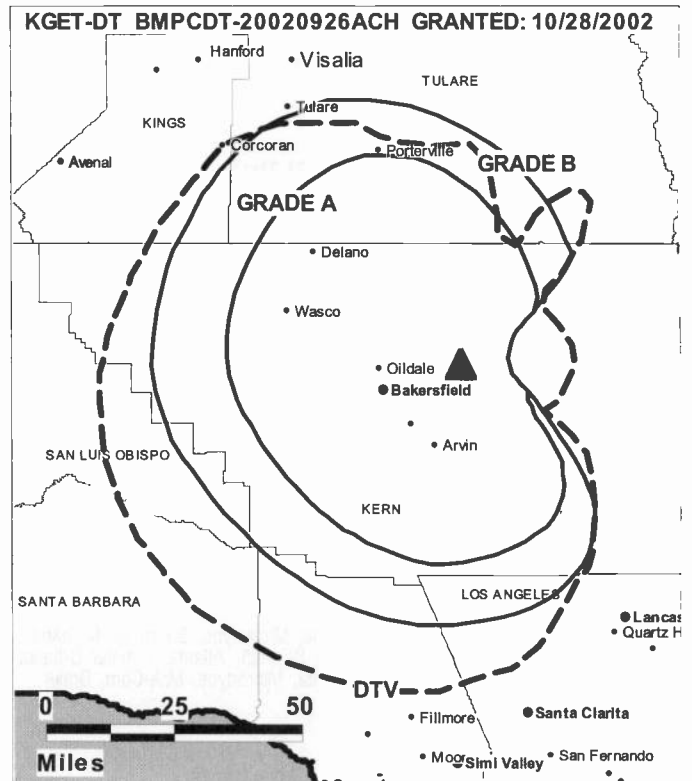
Teri Riley, General Sales Manager.

Cheryl Rydia, Local Sales Manager.

John Piliros, News Director.

Tom Ballew, Engineering Director.

Silvia Navarre, Controller.



© 2008 Warren Communications News

Shirley Sanford, Program Manager.

Jim Tripeny, Production & Creative Services Manager.

Kathleen McNeil, Community Affairs Director.

City of License: Bakersfield. **Station DMA:** Bakersfield, CA. **Rank:** 125.

Nielsen Data: Not available.

KGET-TV
Ch. 17

Network Service: NBC.

Licensee: Ackerley Broadcasting Operations LLC, 2625 S Memorial Dr, Ste A, Tulsa, OK 74129.

Studio: 2120 L St., Bakersfield, CA 93301.

Mailing Address: 2120 L St., Bakersfield, CA 93301.

Phone: 661-283-1700. **Fax:** 661-283-1855.

E-mail: 17news@kget.com

Web Site: http://www.kget.com

Technical Facilities: Channel No. 17 (488-494 MHz). Authorized power: 5000-kw max. & 398-kw horizontal visual, 500-kw & 39.8-kw horizontal aural. Antenna: 1400-ft above av. terrain, 288-ft. above ground, 3813-ft. above sea level.

Latitude 35° 26' 20"
Longitude 118° 44' 23"

Transmitter: Mount Adelaide, 16-mi. E of Bakersfield.

Note: Latitude and longitude coordinates shown are based on the North American Datum of 1927 (NAD 27) as currently required by the Mass Media Bureau of the FCC.

Multichannel TV Sound: Stereo only.

Satellite Earth Stations: Transmitter Harris; Harris, 3-meter Ku-band; RCA, 3.7-meter Ku-band; United Satellite Systems, 4.3-meter C-band; Harris, 6-meter Ku-band; ADM, 6.1-meter C-band; United Satellite Systems, Scientific-Atlanta, M/A-Com, Harris receivers.

News Service: AP.

Ownership: Clear Channel Communications Inc. (Group Owner).

Began Operation: November 8, 1959. Sale to Newport Television LLC (Providence Equity Partners) pending. In stock swap, Clear Channel Broadcasting Inc. acquired The Ackerley Group. FCC approved deal May 29, 2002. Sale to The Ackerley Group by Gillett Broadcasting Co. approved by FCC October 14, 1983. Sale to Gillett by ASI Communications approved by FCC June 20, 1978. Transfer to Atlantic States Industries from Lincoln Dellar approved by FCC September 11, 1969. Previous sale to Lincoln Dellar by group which included Dellar as 41.2% stockholder approved by FCC December 31, 1962.

Represented (sales): Millennium Sales & Marketing.

Represented (legal): Wiley Rein.

Personnel:

Tom Randour, Vice President & General Manager.

Stuart Cockrell, Sales Coordinator.

Teri Riley, General Sales Manager.

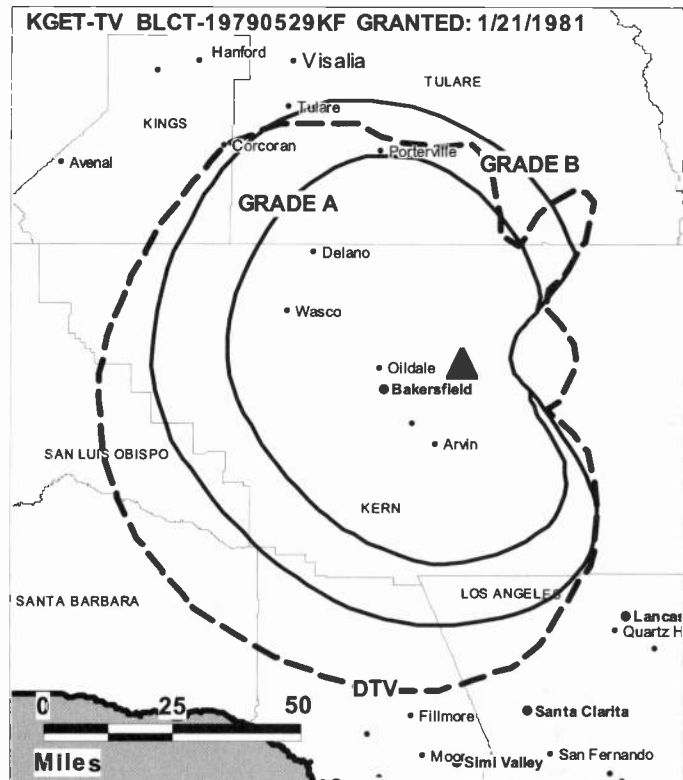
Cheryl Rydia, Local Sales Manager.

John Piliros, News Director.

Tom Ballew, Engineering Director.

Silvia Navarre, Controller.

Shirley Sanford, Program Manager.



Jim Tripeny, Production & Creative Services Manager.

Kathleen McNeil, Community Affairs Director.

City of License: Bakersfield. **Station DMA:** Bakersfield, CA. **Rank:** 125.

Circulation © 2007 Nielsen. Coverage based on Nielsen study.

GrandTotal	Cable TV Households	Non-cable TV Households	Total TV Households
Estimated Station Totals *	118,540	175,670	294,210
Average Weekly Circulation (2007)	78,829	48,321	127,150
Average Daily Circulation (2007)			67,279
Station DMA Total	Cable TV Households	Non-cable TV Households	Total TV Households
Estimated Station Totals *	118,540	92,420	210,960
Average Weekly Circulation (2007)	78,829	43,992	122,821
Average Daily Circulation (2007)			66,030
Other DMA Total	Cable TV Households	Non-cable TV Households	Total TV Households
Estimated Station Totals *	0	83,250	83,250
Average Weekly Circulation (2007)	0	4,329	4,329
Average Daily Circulation (2007)			1,249

*Estimated station totals are sums of the Nielsen TV and Cable TV household estimates for each county in which the station registers viewing of more than 5% as per the Nielsen Survey Methods.

KUVI-DT
Ch. 55

Network Service: MNT.

Licensee: KUVI License Partnership GP, 1999 Avenue of the Stars, Suite 3050, Los Angeles, CA 90067.

Studio: 5801 Truxton Ave., Bakersfield, CA 93309.

Mailing Address: 5801 Truxton Ave., Bakersfield, CA 93309.

Phone: 661-324-0045. **Fax:** 661-334-2691.

E-mail: tford45@univision.net

Web Site: http://www.kuvi45.com

Technical Facilities: Channel No. 55 (716-722 MHz). Authorized power: 200-kw max. visual, aural. Antenna: 1270-ft above av. terrain, 86-ft. above ground, 3609-ft. above sea level.

Latitude	35°	26'	20"
Longitude	118°	44'	24"

Note: Latitude and longitude coordinates shown are based on the North American Datum of 1927 (NAD 27) as currently required by the Mass Media Bureau of the FCC.

Ownership: Univision Communications Inc. (Group Owner).

Began Operation: August 12, 2002. Standard Definition.

Represented (sales): Millennium Sales & Marketing.

Represented (legal): Covington & Burling.

Personnel:

Teresa A. Ford, Station Manager.

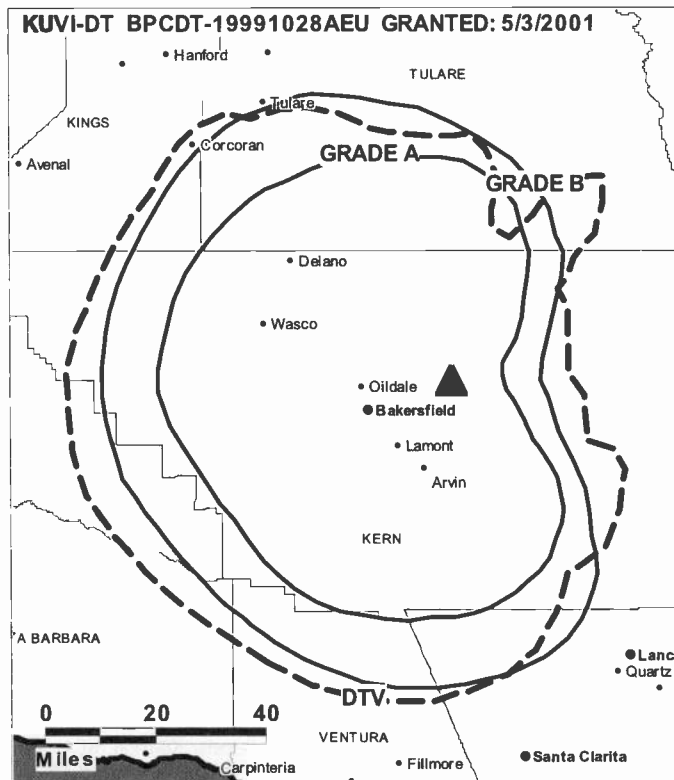
Rich Schwartz, General Sales Manager.

Maritere Alvarez-Jackson, Local Sales Manager.

Denise Snanoudj, National Sales Manager.

Ken Richter, Chief Engineer.

Doug Gates, Business Manager.



© 2008 Warren Communications News

Chuck Sukit, Production Director.

Cierinda Briones, Traffic Manager.

City of License: Bakersfield. **Station DMA:** Bakersfield, CA. **Rank:** 125.

Nielsen Data: Not available.

KUVI-TV
Ch. 45

Network Service: MNT.

Licensee: KUVI License Partnership GP, 1999 Avenue of the Stars, Suite 3050, Los Angeles, CA 90067.

Studio: 5801 Truxtun Ave., Bakersfield, CA 93309.

Mailing Address: 5801 Truxtun Ave., Bakersfield, CA 93309.

Phone: 661-324-0045. **Fax:** 661-334-2691.

E-mail: tford45@univision.net

Web Site: http://www.kuvi45.com

Technical Facilities: Channel No. 45 (656-662 MHz). Authorized power: 5000-kw max. visual, 500-kw aural. Antenna: 1325-ft above av. terrain, 144-ft. above ground, 3665-ft. above sea level.

Latitude 35° 26' 20"
Longitude 118° 44' 24"

Transmitter: Mount Adelaide, approx. 15-mi. ENE of Bakersfield.

Note: Latitude and longitude coordinates shown are based on the North American Datum of 1927 (NAD 27) as currently required by the Mass Media Bureau of the FCC.

Multichannel TV Sound: Stereo only.

Satellite Earth Station: Transmitter Harris; Scientific-Atlanta, C-band.

Ownership: Univision Communications Inc. (Group Owner).

Began Operation: December 1, 1988. Sale to Buck Owens Production Co. Inc. by Dorothy J. Owens, Debtor In Possession approved by FCC August 27, 1990. Sale to present owner by Buck Owens Production Co. Inc. approved by FCC September 5, 1997. Transfer of control to Broadcasting Media Partners Inc. approved by FCC March 27, 2007.

Represented (sales): Millennium Sales & Marketing.

Represented (legal): Covington & Burling.

Personnel:

Teresa A. Ford, Station Manager.

Rich Schwartz, General Sales Manager.

Maritere Alvarez-Jackson, Local Sales Manager.

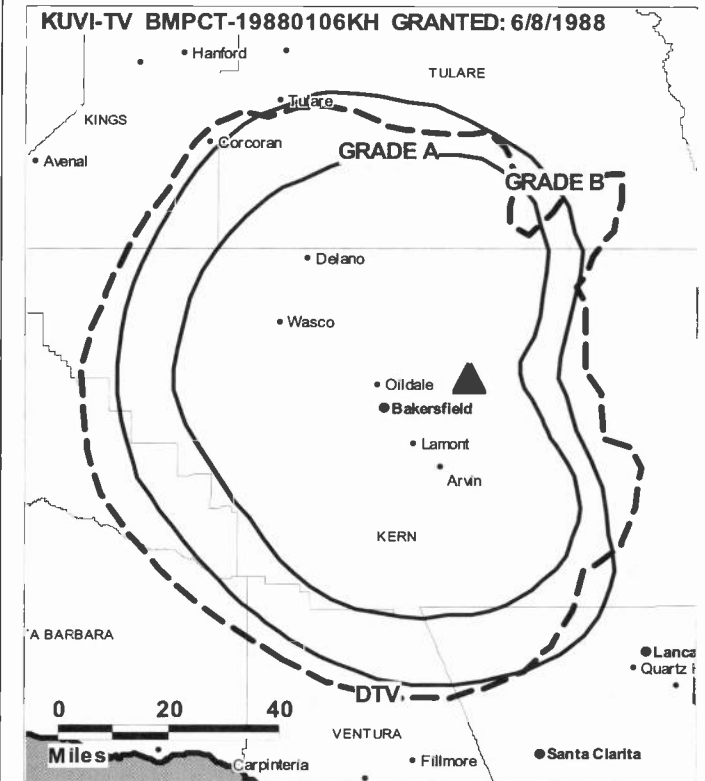
Denise Snanoudj, National Sales Manager.

Ken Richter, Chief Engineer.

Doug Gates, Business Manager.

Chuck Sukit, Production Director.

Clerinda Briones, Traffic Manager.



City of License: Bakersfield. **Station DMA:** Bakersfield, CA. **Rank:** 125.

Circulation © 2007 Nielsen. Coverage based on Nielsen study.

GrandTotal	Cable TV Households	Non-cable TV Households	Total TV Households
Estimated Station Totals *	118,540	92,420	210,960
Average Weekly Circulation (2007)	23,589	23,197	46,786
Average Daily Circulation (2007)			16,455
Station DMA Total	Cable TV Households	Non-cable TV Households	Total TV Households
Estimated Station Totals *	118,540	92,420	210,960
Average Weekly Circulation (2007)	23,589	23,197	46,786
Average Daily Circulation (2007)			16,455

*Estimated station totals are sums of the Nielsen TV and Cable TV household estimates for each county in which the station registers viewing of more than 5% as per the Nielsen Survey Methods.

KHIZ
Ch. 64

Network Service: IND.

Licensee: Sunbelt Television Inc., PO Box 1468, Victorville, CA 92393-1468.

Studio: 15605 Village Dr., Victorville, CA 92394.

Mailing Address: PO Box 1468, Victorville, CA 92393.

Phone: 760-241-6464. **Fax:** 760-241-0056.

E-mail: info@khiztv.com

Web Site: http://www.khiztv.com

Technical Facilities: Channel No. 64 (770-776 MHz). Authorized power: 3160-kw max. visual, 627-kw aural. Antenna: 1699-ft above av. terrain, 203-ft. above ground, 4688-ft. above sea level.

Latitude 34° 36' 34"
Longitude 117° 17' 11"

Transmitter: Quartzsite Mountain, 24-mi. SW of Barstow.

Note: Latitude and longitude coordinates shown are based on the North American Datum of 1927 (NAD 27) as currently required by the Mass Media Bureau of the FCC.

Satellite Earth Station: Transmitter RCA; Microdyne, 3.6-meter; Microdyne receivers.

Ownership: Sunbelt Television Inc.

Began Operation: August 15, 1987. Transfer of control by Sunbelt Television Inc. from Initial Broadcasting of California LLC to TVPlus LLC pending. Transfer of control by Sunbelt Television Inc. from Estates of Margaret Jackson & J. Riley Jackson to Initial Broadcasting of California LLC & TVPlus LLC approved by FCC November 9, 2005.

Represented (legal): Wilkinson Barker Knauer LLP.

Represented (engineering): Beem Co. Joel Saxberg.

Personnel:

Ray Webb, President.

Mike Galgano, General Manager & Promotion Director.

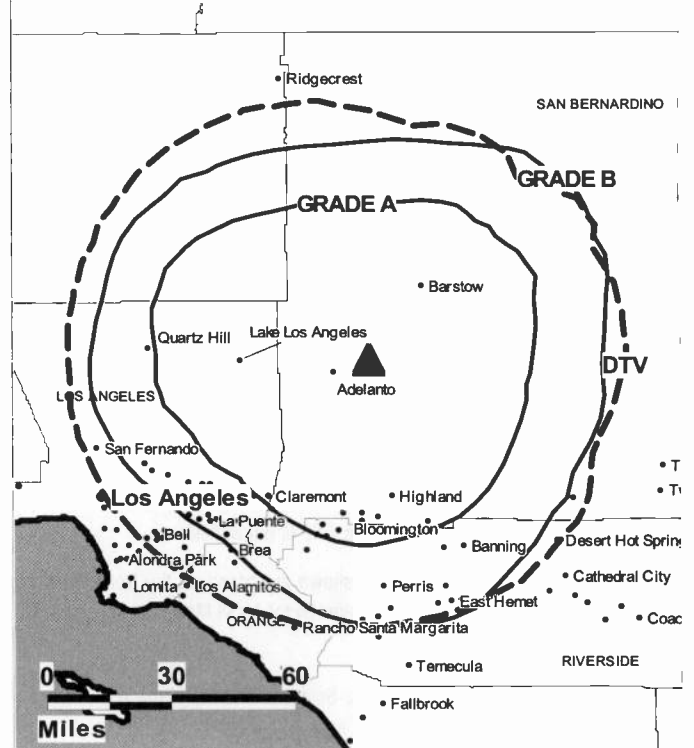
Jett Chang, General & National Sales Manager.

Steve Grimm, Engineering Director.

Stella Montoya, Program & Traffic Manager.

City of License: Barstow. **Station DMA:** Los Angeles, CA. **Rank:** 2.

KHIZ BPCT-19980706KJ GRANTED: 11/26/1999



© 2008 Warren Communications News

Circulation © 2007 Nielsen. Coverage based on Nielsen study.

GrandTotal	Cable TV Households	Non-cable TV Households	Total TV Households
Estimated Station Totals *	252,430	0	252,430
Average Weekly Circulation (2007)	16,408	0	16,408
Average Daily Circulation (2007)			1,515
Station DMA Total	Cable TV Households	Non-cable TV Households	Total TV Households
Estimated Station Totals *	252,430	0	252,430
Average Weekly Circulation (2007)	16,408	0	16,408
Average Daily Circulation (2007)			1,515

*Estimated station totals are sums of the Nielsen TV and Cable TV household estimates for each county in which the station registers viewing of more than 5% as per the Nielsen Survey Methods.

KHIZ-DT
Ch. 44

Network Service: IND.

Licensee: Sunbelt Television Inc., PO Box 1468, Victorville, CA 92393-1468.

Studio: 15605 Village Dr., Victorville, CA 92394.

Mailing Address: Box 1468, Victorville, CA 92393.

Phone: 760-241-6464. **Fax:** 760-241-0056.

E-mail: info@khiztv.com

Web Site: http://www.khiztv.com

Technical Facilities: Channel No. 44 (650-656 MHz). Authorized power: 1000-kw max. visual, aural. Antenna: 1955-ft above av. terrain, 479-ft. above ground, 4967-ft. above sea level.

Latitude	34°	36'	34"
Longitude	117°	17'	11"

Note: Latitude and longitude coordinates shown are based on the North American Datum of 1927 (NAD 27) as currently required by the Mass Media Bureau of the FCC.

Ownership: Sunbelt Television Inc.

Began Operation: Station operating; no on-air date

Represented (legal): Wilkinson Barker Knauer LLP.

Personnel:

Ray Webb, President.

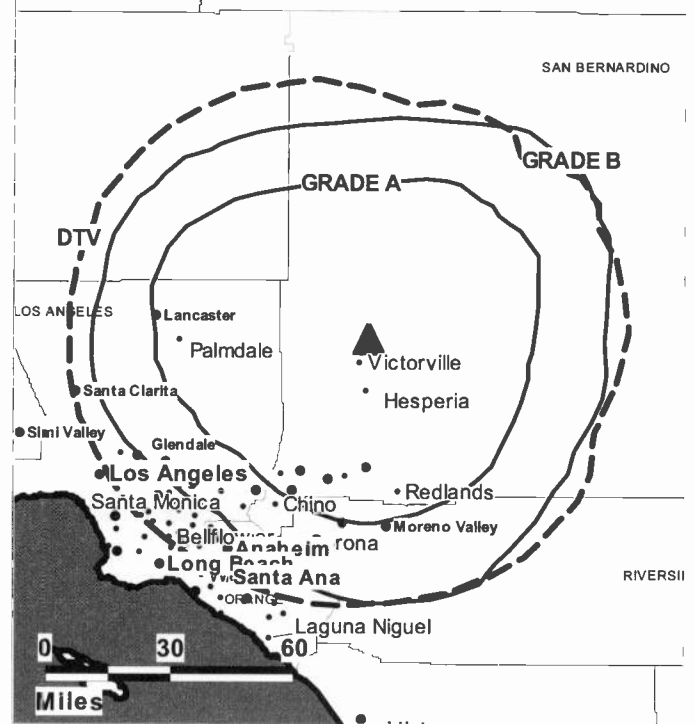
Mike Galgano, General Manager & Promotion Director.

Jett Chang, General & National Sales Manager.

Steve Grimm, Engineering Director.

Stella Montoya, Program & Traffic Manager.

KHIZ-DT BPCDT-19991028ACX GRANTED: 1/8/2004



© 2008 Warren Communications News

City of License: Barstow. **Station DMA:** Los Angeles, CA. **Rank:** 2.

Nielsen Data: Not available.

KAJB
Ch. 54

Network Service: TEL.

Grantee: Calipatria Broadcasting Co. LLC, 647 La Canada, La Jolla, CA 92037.

Studio: 1803 N. Imperial Ave., El Centro, CA 92243.

Mailing Address: 1803 N. Imperial Ave., El Centro, CA 92243.

Phone: 760-482-7777. **Fax:** 760-482-0099.

Technical Facilities: Channel No. 54 (710-716 MHz). Authorized power: 5000-kw max. visual, aural. Antenna: 1663-ft above av. terrain, 423-ft. above ground, 2588-ft. above sea level.

Latitude 33° 03' 18"
Longitude 114° 49' 37"

Transmitter: Black Mountain, 5-mi. SE of Hwy. 78 & 40-mi. E of center of Calipatria.

Note: Latitude and longitude coordinates shown are based on the North American Datum of 1927 (NAD 27) as currently required by the Mass Media Bureau of the FCC.

Ownership: Kenneth D. Polin (Group Owner).

Represented (legal): Thompson Hine LLP.

Personnel:

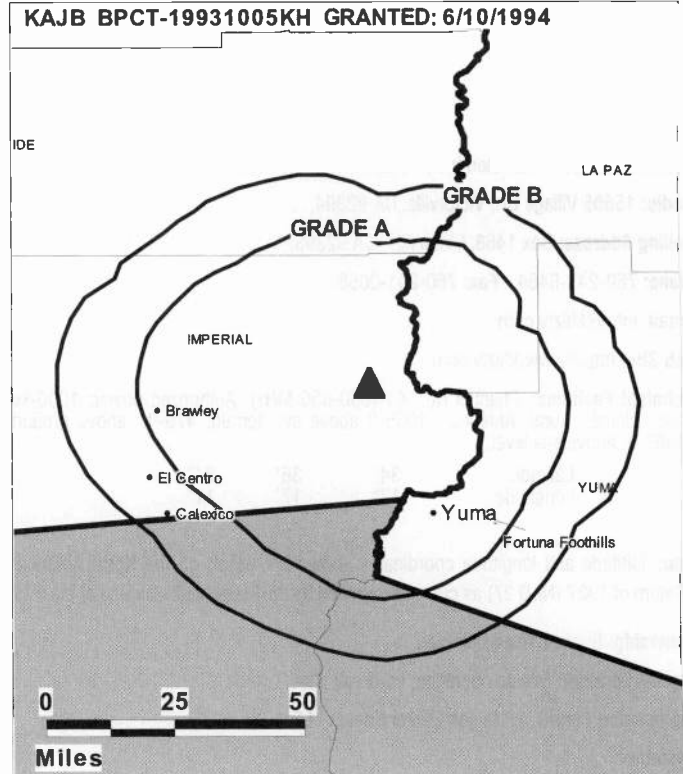
Daniel Osuna, General Manager.

Roman Amezcuita, National Sales Manager.

Sandy Lopez, Promotion Director.

Ivette Fernandez, Traffic Manager.

City of License: Calipatria. **Station DMA:** Yuma, AZ-El Centro, CA. **Rank:** 165.



© 2008 Warren Communications News

Circulation © 2007 Nielsen. Coverage based on Nielsen study.

GrandTotal	Cable TV Households	Non-cable TV Households	Total TV Households
Estimated Station Totals *	46,960	60,400	107,360
Average Weekly Circulation (2007)	5,287	7,120	12,407
Average Daily Circulation (2007)			5,547

Station DMA Total	Cable TV Households	Non-cable TV Households	Total TV Households
Estimated Station Totals *	46,960	60,400	107,360
Average Weekly Circulation (2007)	5,287	7,120	12,407
Average Daily Circulation (2007)			5,547

*Estimated station totals are sums of the Nielsen TV and Cable TV household estimates for each county in which the station registers viewing of more than 5% as per the Nielsen Survey Methods.

The industry bible...

Consumer Electronics Daily

Warren Communications News

Free 30-day trial — call 800-771-9202 or visit www.warren-news.com

KHSL-DT
Ch. 43

Network Service: CBS, CW.

Licensee: Catamount Broadcasting of Chico-Redding Inc., 3460 Silverbell Rd., Chico, CA 95973-0489.

Studios: 900 Dana Dr., Suite B6, Redding, CA 96002; 3460 Silverbell Rd., Chico, CA 95973.

Mailing Address: 3460 Silverbell Rd., Chico, CA 95973.

Phone: 530-342-0141. **Fax:** 530-342-4905.

E-mail: jstall@khsitv.com

Web Site: <http://www.khsitv.com>

Technical Facilities: Channel No. 43 (644-650 MHz). Authorized power: 127.4-kw max. visual, aural. Antenna: 1271-ft above av. terrain, 210-ft. above ground, 3704-ft. above sea level.

Latitude	39°	57'	29"
Longitude	121°	42'	49"

Holds CP for change to 235-kw max. visual, 1539-ft above av. terrain, 485-ft. above ground, 3979-ft. above sea level; BPCDT-20070124AKD.

Note: Latitude and longitude coordinates shown are based on the North American Datum of 1927 (NAD 27) as currently required by the Mass Media Bureau of the FCC.

Ownership: Catamount Broadcast Group.

Began Operation: Station operating; no on-air date

Represented (legal): Fletcher, Heald & Hildreth PLC.

Represented (sales): Continental Television Sales.

Personnel:

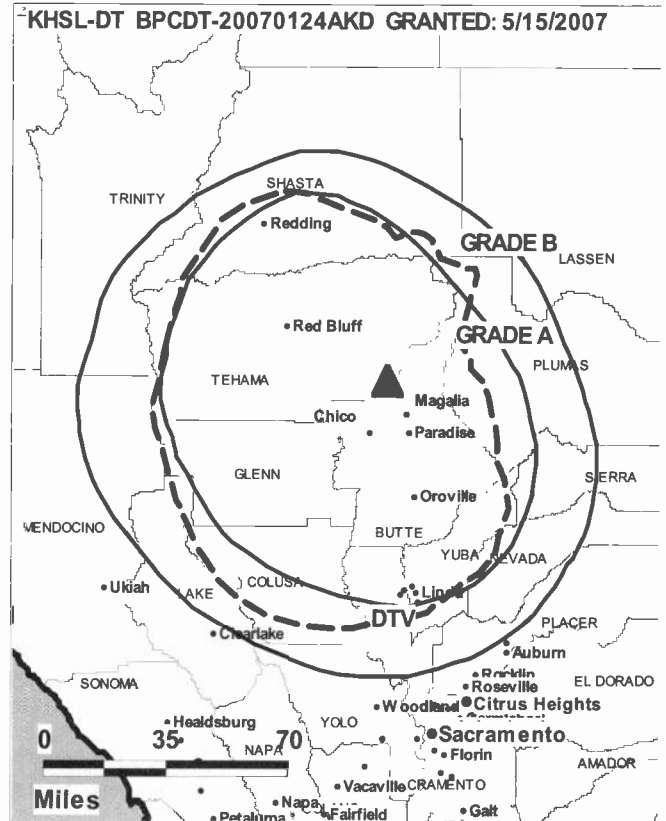
John Stall, General Manager & Production Manager.

Evan Santi, Operations Manager.

Cher Hanley, National Sales Manager.

Scott Howard, News Director.

Steve Burt, Chief Engineer.



© 2008 Warren Communications News

Helen Cheung, Business Manager.

Shannon Bomar, Program Coordinator.

Morgan Schmidt, Marketing & Promotion Director.

Polly Bowers, Traffic Manager.

City of License: Chico. **Station DMA:** Chico-Redding, CA. **Rank:** 130.

Nielsen Data: Not available.

KHSL-TV
Ch. 12

Network Service: CBS.

Licensee: Catamount Broadcasting of Chico-Redding Inc., 71 East Ave., Norwalk, CT 06851.

Studios: 900 Dana Dr., Suite B6, Redding, CA 96002; 3460 Silverbell Rd., Chico, CA 95973.

Mailing Address: 3460 Silverbell Rd., Chico, CA 95973.

Phone: 530-342-0141. **Fax:** 530-342-4905.

E-mail: jstall@khsitv.com

Web Site: http://www.khsitv.com

Technical Facilities: Channel No. 12 (204-210 MHz). Authorized power: 316-kw visual, 38-kw aural. Antenna: 1290-ft above av. terrain, 284-ft. above ground, 3779-ft. above sea level.

Latitude 39° 57' 30"
Longitude 121° 42' 48"

Transmitter: Cohasset Rd.

Note: Latitude and longitude coordinates shown are based on the North American Datum of 1927 (NAD 27) as currently required by the Mass Media Bureau of the FCC.

Multichannel TV Sound: Stereo only.

Satellite Earth Stations: Transmitter RCA; RCA, 4.8-meter Ku-band; Simulsat, 5-meter C-band; Scientific-Atlanta, 7-meter C-band; Standard Communications, Scientific-Atlanta, Drake receivers.

Ownership: Catamount Broadcast Group.

Began Operation: August 22, 1953.

Represented (sales): Continental Television Sales.

Represented (legal): Fletcher, Heald & Hildreth PLC.

Represented (engineering): Hatfield & Dawson.

Personnel:

John Stall, General Manager & Production Manager.

Morgan Schmidt, Marketing & Promotion Director.

Evan Santi, Operations Manager.

Cher Hanley, National Sales Manager.

Scott Howard, News Director.

Steve Burt, Chief Engineer.

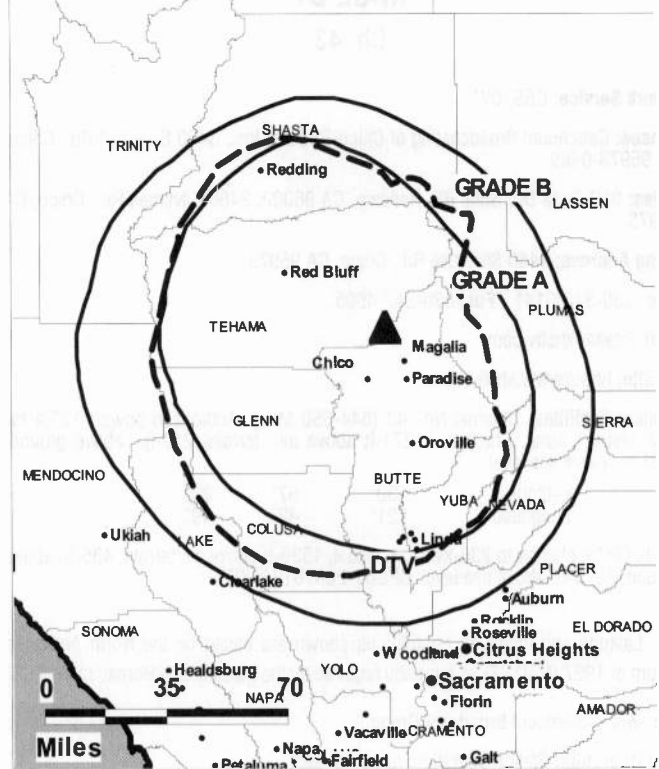
Helen Cheung, Business Manager.

Shannon Bomar, Program Coordinator.

Polly Bowers, Traffic Manager.

City of License: Chico. **Station DMA:** Chico-Redding, CA. **Rank:** 130.

KHSL-TV BMPCT-6764 GRANTED: 5/9/1968



© 2008 Warren Communications News

Circulation © 2007 Nielsen. Coverage based on Nielsen study.

GrandTotal	Cable TV Households	Non-cable TV Households	Total TV Households
Estimated Station Totals *	109,810	140,600	250,410
Average Weekly Circulation (2007)	59,038	68,047	127,085
Average Daily Circulation (2007)			60,157
Station DMA Total	Cable TV Households	Non-cable TV Households	Total TV Households
Estimated Station Totals *	72,390	115,890	188,280
Average Weekly Circulation (2007)	48,598	64,763	113,361
Average Daily Circulation (2007)			55,302
Other DMA Total	Cable TV Households	Non-cable TV Households	Total TV Households
Estimated Station Totals *	37,420	24,710	62,130
Average Weekly Circulation (2007)	10,440	3,284	13,724
Average Daily Circulation (2007)			4,855

*Estimated station totals are sums of the Nielsen TV and Cable TV household estimates for each county in which the station registers viewing of more than 5% as per the Nielsen Survey Methods.

KNVN
Ch. 24

Network Service: NBC.

Licensee: Evans Broadcasting of Chico LLC, 12309 Mosswood Pl, Bradenton, FL 34202.

Studios: 448 Redcliff Dr, Suite 12, Redding, CA 96002; 3640 Silverbell Rd, Chico, CA 95973.

Mailing Address: 3460 Silverbell Rd, Chico, CA 95973.

Phone: 530-342-0141; 530-343-1212. **Fax:** 530-342-4905.

E-mail: jstall@khsstv.com

Web Site: http://www.knvn.com

Technical Facilities: Channel No. 24 (530-536 MHz). Authorized power: 5000-kw max. visual, 500-kw aural. Antenna: 1850-ft above av. terrain, 997-ft. above ground, 2762-ft. above sea level.

Latitude 40° 15' 31"
Longitude 122° 05' 20"

Holds CP for change to 1850-ft above av. terrain, 961-ft. above ground, 2713-ft. above sea level; lat. 40° 15' 31.4", long. 122° 05' 24", BPCT-20061211AAR.

Note: Latitude and longitude coordinates shown are based on the North American Datum of 1927 (NAD 27) as currently required by the Mass Media Bureau of the FCC.

Multichannel TV Sound: Stereo only.

Satellite Earth Stations: Vertex, 3-meter Ku-band; Vertex, 3.5-meter Ku-band; Vertex, 6-meter Ku-band; M/A-Corn, Harris receivers.

News Services: AP, NBC News Channel, CNN Newsource.

Ownership: Evans Broadcasting of Chico LLC (Group Owner).

Began Operation: September 24, 1985. Sale to Goltrin Communications by Lorimar Telepictures Corp. approved by FCC February 12, 1988 (Television Digest, Vol. 28:7). Sale to Davis-Goldfarb Co. by Charles Abad & Melvin Estrin approved by FCC January 10, 1989. Sale to Cottonwood Communications LLC by Davis-Goldfarb Co. approved by FCC May 15, 1995 (Vol. 35:30). Sale to GOCOM Communications LLC by Cottonwood Communications LCC approved by FCC September 18, 1997 (Vol. 37:37). Sale to present owner by GOCOM Holdings LLC approved by FCC April 18, 2000 (Vol. 40:10).

Represented (sales): Continental Television Sales.

Represented (legal): Goldberg, Godles, Wiener & Wright.

Personnel:

John Stall, General Manager.

Evan Santi, Operations Manager.

Peggy Mead, Local Sales Manager.

Cher Hanley, National Sales Manager.

Scott Howard, News Director.

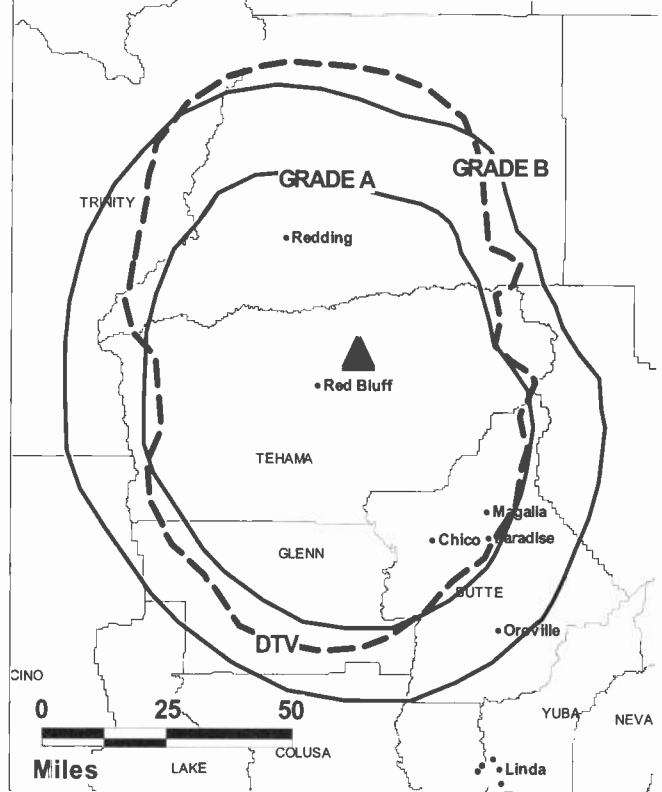
Jeff Thomas, Assistant News Director.

Steve Burt, Chief Engineer.

Helen Cheung, Business Manager.

Shannon Bomar, Program Director.

KNVN BPCT-20061211AAR GRANTED: 4/19/2007



© 2008 Warren Communications News

Morgan Schmidt, Marketing & Promotion Director.

Polly Bowers, Traffic Manager.

City of License: Chico. **Station DMA:** Chico-Redding, CA. **Rank:** 130.

Circulation © 2007 Nielsen. Coverage based on Nielsen study.

GrandTotal	Cable TV Households	Non-cable TV Households	Total TV Households
Estimated Station Totals *	100,750	115,890	216,640
Average Weekly Circulation (2007)	58,575	63,279	121,854
Average Daily Circulation (2007)			57,725
Station DMA Total	Cable TV Households	Non-cable TV Households	Total TV Households
Estimated Station Totals *	72,390	115,890	188,280
Average Weekly Circulation (2007)	49,645	63,279	112,924
Average Daily Circulation (2007)			56,056
Other DMA Total	Cable TV Households	Non-cable TV Households	Total TV Households
Estimated Station Totals *	28,360	0	28,360
Average Weekly Circulation (2007)	8,930	0	8,930
Average Daily Circulation (2007)			1,669

*Estimated station totals are sums of the Nielsen TV and Cable TV household estimates for each county in which the station registers viewing of more than 5% as per the Nielsen Survey Methods.

KNVN-DT
Ch. 36

Network Service: NBC.

Grantee: Evans Broadcasting of Chico LLC, 12309 Mosswood Place, Bradenton, FL 34202.

Studio: 3460 Silverbell Rd., Chico, CA 95973.

Mailing Address: 3460 Silverbell Rd., Chico, CA 95973.

Phone: 530-342-0141. **Fax:** 530-342-4905.

E-mail: jstall@khsitv.com

Web Site: <http://www.knvn.com>

Technical Facilities: Channel No. 36 (602-608 MHz). Authorized power: 100-kw max. visual, aural. Antenna: 1158-ft above av. terrain, 420-ft. above ground, 2096-ft. above sea level.

Latitude	40°	15'	31"
Longitude	122°	05'	24"

Note: Latitude and longitude coordinates shown are based on the North American Datum of 1927 (NAD 27) as currently required by the Mass Media Bureau of the FCC.

Ownership: Evans Broadcasting of Chico LLC (Group Owner).

Began Operation: Station operating; no on-air date

Represented (sales): Continental Television Sales.

Personnel:

John Stall, General Manager.

Evan Santi, Operations Manager.

Peggy Mead, Local Sales Manager.

Cher Hanley, National Sales Manager.

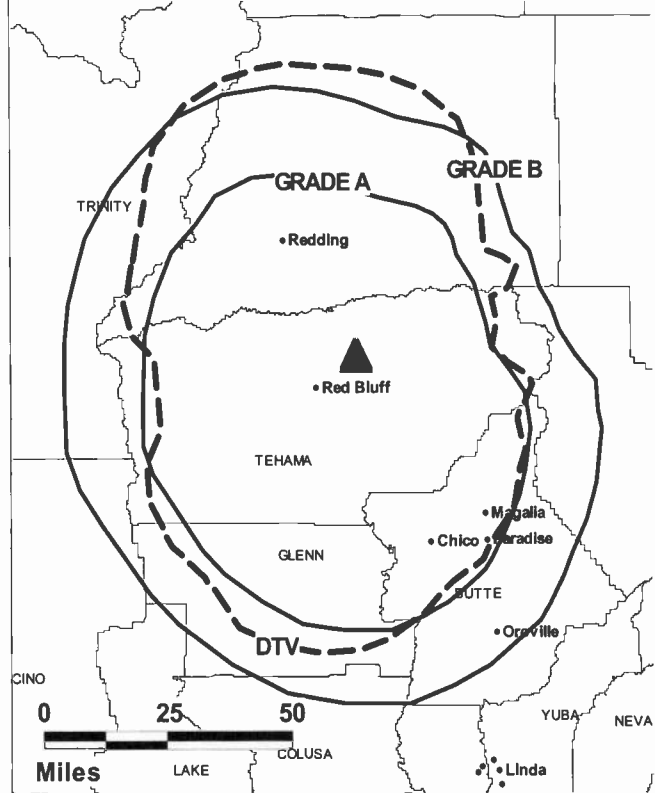
Scott Howard, News Director.

Jeff Thomas, Assistant News Director.

Steve Burt, Chief Engineer.

Helen Cheung, Business Manager.

KNVN-DT BMPCDT-20060703ABM GRANTED: 7/26/2006



© 2008 Warren Communications News

Shannon Bomar, Program Director.

Morgan Schmidt, Marketing & Promotion Director.

Polly Bowers, Traffic Manager.

City of License: Chico. **Station DMA:** Chico-Redding, CA. **Rank:** 130.

Nielsen Data: Not available.

KGMC
Ch. 43

Network Service: IND.

Licensee: Cocola Broadcasting Companies LLC, 706 W. Herndon Ave., Fresno, CA 93650-1033.

Studio: 706 W. Herndon Ave., Fresno, CA 93650.

Mailing Address: 706 W. Herndon Ave., Fresno, CA 93650.

Phone: 559-432-4300; 559-435-7000. **Fax:** 559-435-3201.

E-mail: garyc@cocolatv.com

Web Site: <http://www.cocolatv.com>

Technical Facilities: Channel No. 43 (644-650 MHz). Authorized power: 1020-kw max. visual, 51-kw aural. Antenna: 2201-ft above av. terrain, 151-ft. above ground, 3530-ft. above sea level.

Latitude	36°	34'	45"
Longitude	119°	16'	57"

Holds CP for change to 4200-kw max. visual, 2211-ft above av. terrain, 164-ft. above ground, 3543-ft. above sea level; lat. 36° 44' 45", long. 119° 16' 57", BPCT-20030214ABD.

Note: Latitude and longitude coordinates shown are based on the North American Datum of 1927 (NAD 27) as currently required by the Mass Media Bureau of the FCC.

Multichannel TV Sound: Stereo and separate audio program.

Ownership: Cocola Broadcasting Companies LLC (Group Owner).

Began Operation: September 11, 1992. Sale to present owner by San Joaquin TV Improvement Corp. approved by FCC November 19, 1992.

Represented (legal): Dow Lohnes PLLC.

Personnel:

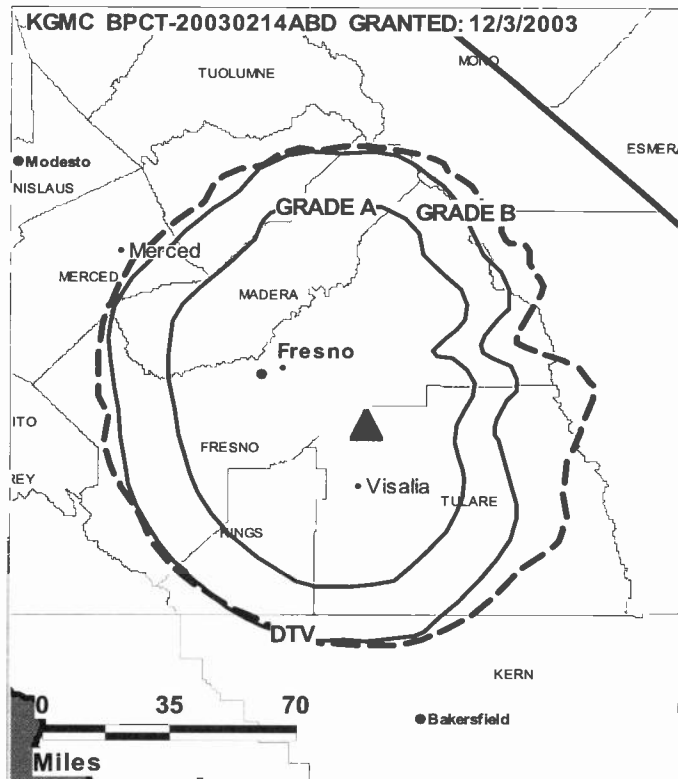
Gary M. Cocola, President & Chief Executive Officer.

Todd Lopes, Vice President & Chief Operating Officer.

James K. Zahn, Vice President, Programming.

Nick Giotto, Operations Manager.

Kevin Mosesian, Local & National Sales Manager.



Jose Diaz, Production Director.

Steve LeBel, Chief Engineer.

Terry Dolph, Broadcast Engineering.

Mary Collins, Business Manager.

City of License: Clovis. **Station DMA:** Fresno-Visalia, CA. **Rank:** 55.

Nielsen Data: Not available.

KGMC-DT

Ch. 44

Network Service: IND.

Licensee: Cocola Broadcasting Companies LLC, 706 W. Hemdon Ave., Fresno, CA 93650-1033.

Studio: 706 W. Hemdon Ave., Fresno, CA 93650.

Mailing Address: 706 W. Hemdon Ave., Fresno, CA 93650.

Phone: 559-432-4300; 559-435-7000. **Fax:** 559-435-3201.

E-mail: garyc@cocolatv.com

Web Site: <http://www.cocolatv.com>

Technical Facilities: Channel No. 44 (650-656 MHz). Authorized power: 288-kw max. visual, aural. Antenna: 2106-ft above av. terrain, 74-ft. above ground, 3434-ft. above sea level.

Latitude	36°	44'	46"
Longitude	119°	16'	57"

Transmitter: Bear Mountain, approx. 1.24-mi. NW of Squaw Valley.

Note: Latitude and longitude coordinates shown are based on the North American Datum of 1927 (NAD 27) as currently required by the Mass Media Bureau of the FCC.

Ownership: Cocola Broadcasting Companies LLC (Group Owner).

Began Operation: May 1, 2002. Standard Definition.

Represented (legal): Dow Lohnes PLLC.

Represented (engineering): du Treil, Lundin & Rackley Inc.

Personnel:

Gary M. Cocola, President & Chief Executive Officer.

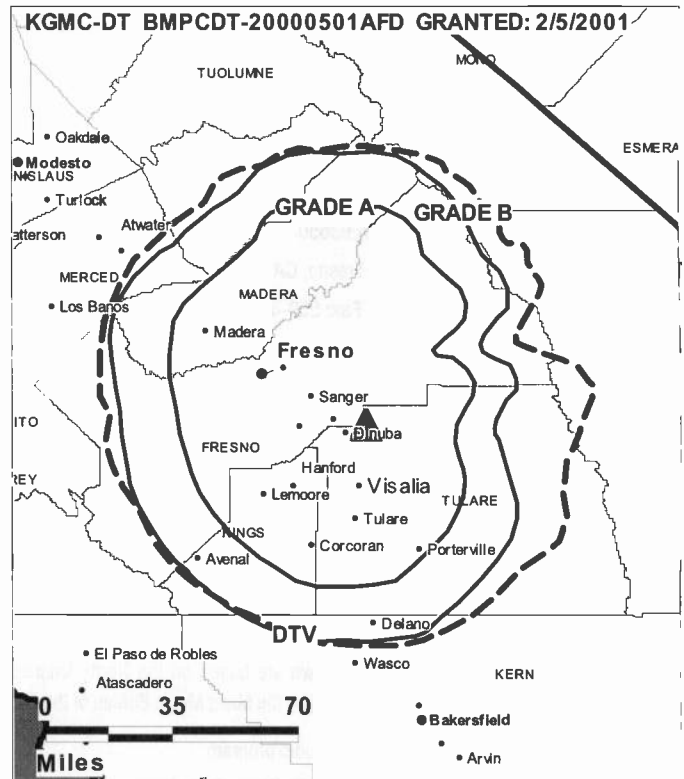
Todd Lopes, Vice President & Chief Operating Officer.

Jim Zahn, Vice President, Programming.

Jose Diaz, Production Manager.

Kevin Mosesian, Local & National Sales Manager.

Nick Giotto, Operations Director.



© 2008 Warren Communications News

Terry Dolph, Broadcast Engineering.

Steve LeBel, Chief Engineer.

Mary Collins, Business Manager.

Naomi Coyle, Marketing Director.

City of License: Clovis. **Station DMA:** Fresno-Visalia, CA. **Rank:** 55.

Nielsen Data: Not available.

KTNC-DT

Ch. 63

Network Service: IND.

Licensee: KTNC License LLC, 500 S Chinowth Rd, Visalia, CA 93277.

Studio: 5101 Port Chicago Hwy, Concord, CA 94520.

Mailing Address: 5101 Port Chicago Hwy, Concord, CA 94520.

Phone: 925-686-4242. **Fax:** 925-825-4242.

E-mail: MAngelos@pappastv.com

Web Site: <http://www.pappastv.com>

Technical Facilities: Channel No. 63 (764-770 MHz). Authorized power: 47.3-kw max. visual, aural. Antenna: 3091-ft above av. terrain, 246-ft. above ground, 3825-ft. above sea level.

Latitude	37°	52'	54"
Longitude	121°	55'	05"

Note: Latitude and longitude coordinates shown are based on the North American Datum of 1927 (NAD 27) as currently required by the Mass Media Bureau of the FCC.

Ownership: Pappas Telecasting Companies (Group Owner).

Began Operation: Station operating; no on-air date

Personnel:

Fernando Acosta, Chief Operating Officer.

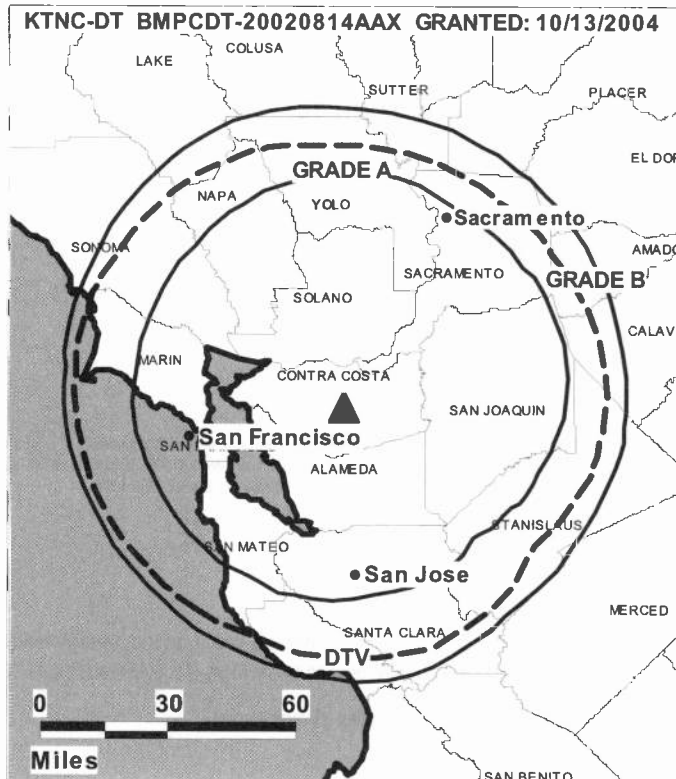
Roberto Pineda, General Manager.

Ilda Delgadillo, Regional Sales Manager.

Debbie Sweeney, Program Director.

Gabino Solorazano, Production Manager.

Eunice Martinez, Traffic Manager.



© 2008 Warren Communications News

City of License: Concord. **Station DMA:** San Francisco-Oakland-San Jose, CA.

Rank: 6.

Nielsen Data: Not available.

KTNC-TV

Ch. 42

(Satellite of KUNO-TV, Fort Bragg)

Network Service: IND.

Licensee: KTNC License LLC, 500 S. Chinoweth Rd., Visalia, CA 93277.

Studio: 5101 Port Chicago Hwy., Concord, CA 94520.

Mailing Address: 5101 Port Chicago Hwy, Concord, CA 94520.

Phone: 925-686-4242. **Fax:** 925-825-4242.

E-mail: MAngelos@pappastv.com

Web Site: http://www.pappastv.com

Technical Facilities: Channel No. 42 (638-644 MHz). Authorized power: 1288-kw max. & 185.85-kw horizontal visual, 123.3-kw & 69-kw horizontal aural. Antenna: 2807-ft above av. terrain, 140-ft. above ground, 3628-ft. above sea level.

Latitude 37° 53' 34"
Longitude 121° 53' 53"

Transmitter: N peak of Mount Diablo.

Note: Latitude and longitude coordinates shown are based on the North American Datum of 1927 (NAD 27) as currently required by the Mass Media Bureau of the FCC.

Ownership: Pappas Telecasting Companies (Group Owner).

Began Operation: June 19, 1983.

Represented (legal): Fletcher, Heald & Hildreth PLC.

Personnel:

Roberto Pineda, General Manager.

Fernando Acosta, Chief Operating Officer.

Ilda Delgadillo, Regional Sales Manager.

Debbie Sweeney, Program Director.

Gabino Solorazano, Production Manager.

Eunice Martinez, Traffic Manager.

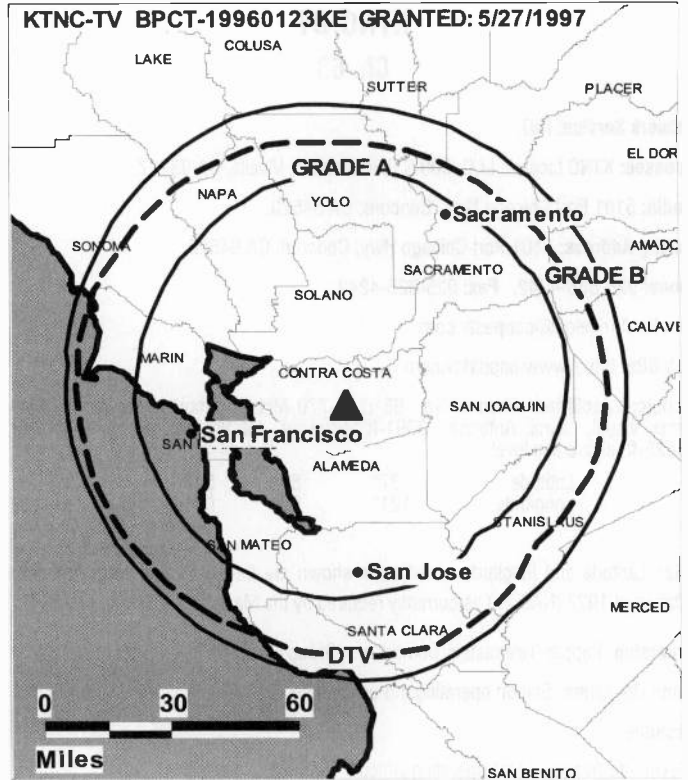
City of License: Concord. **Station DMA:** San Francisco-Oakland-San Jose, CA.

Rank: 6.



FULLY SEARCHABLE • CONTINUOUSLY UPDATED • DISCOUNT RATES FOR PRINT PURCHASERS

For more information call 800-771-9202 or visit www.warren-news.com



© 2008 Warren Communications News

Circulation © 2007 Nielsen. Coverage based on Nielsen study.

GrandTotal	Cable TV Households	Non-cable TV Households	Total TV Households
Estimated Station Totals *	737,420	406,160	1,143,580
Average Weekly Circulation (2007)	53,620	30,168	83,788
Average Daily Circulation (2007)			28,005
Station DMA Total	Cable TV Households	Non-cable TV Households	Total TV Households
Estimated Station Totals *	709,060	307,200	1,016,260
Average Weekly Circulation (2007)	51,777	23,538	75,315
Average Daily Circulation (2007)			25,615
Other DMA Total	Cable TV Households	Non-cable TV Households	Total TV Households
Estimated Station Totals *	28,360	98,960	127,320
Average Weekly Circulation (2007)	1,843	6,630	8,473
Average Daily Circulation (2007)			2,390

*Estimated station totals are sums of the Nielsen TV and Cable TV household estimates for each county in which the station registers viewing of more than 5% as per the Nielsen Survey Methods.

KVEA
Ch. 52

Network Service: TMO.

Licensee: NBC Telemundo License Co., 1299 Pennsylvania Ave. NW, 11th Floor, c/o NBC Inc., Washington, DC 20004.

Studio: 3000 W. Alameda Ave, Burbank, CA 91523.

Mailing Address: 3000 W. Alameda Ave., Burbank, CA 91523.

Phone: 818-260-5700. **Fax:** 818-502-0029.

E-mail: manuel.abud@nbcuni.com

Web Site: http://www.kvea.com

Technical Facilities: Channel No. 52 (698-704 MHz). Authorized power: 2510-kw max. visual, aural. Antenna: 2976-ft above av. terrain, 174-ft. above ground, 5604-ft. above sea level.

Latitude 34° 12' 47.8"
Longitude 118° 03' 41"

Note: Latitude and longitude coordinates shown are based on the North American Datum of 1927 (NAD 27) as currently required by the Mass Media Bureau of the FCC.

Satellite Earth Stations: Transmitter Comark; Miralite, 2.4-meter Ku-band; Miralite, 3.7-meter KC-band; Vertex, 6.1-meter C-band; M/A-Corn, Harris, DX Engineering receivers.

News Services: UPI, Imevision, CNS, CNN, AP.

Ownership: NBC Universal (Group Owner).

Began Operation: June 29, 1966. Transfer to present owner by Telemundo Holdings Inc. approved by FCC April 10, 2002 (Television Digest, Vol. 42:15). Transfer of control by Telemundo Holdings Inc. control to Council Tree Hispanic Broadcasters from Apollo Investment Fund approved by FCC November 17, 2000. Sale to Telemundo Holdings Inc. by Oak Industries approved by FCC July 17, 1985 (Vol. 25:7, 21). Sale of A. Jerrold Perenchio's 50% to Oak Industries approved by FCC April 15, 1983. Began Spanish language broadcasting September 8, 1980. Began subscription television service April 1, 1977 (Vol. 17:15). Sale to Oak & Perenchio by Kaiser Broadcasting Corp. approved by FCC August 24, 1976.

Represented (sales): Telemundo Network Group.

Represented (legal): Dow Lohnes PLLC.

Personnel:

Manuel Abud, Vice President & General Manager.

Eddie Melendez, General Sales Manager.

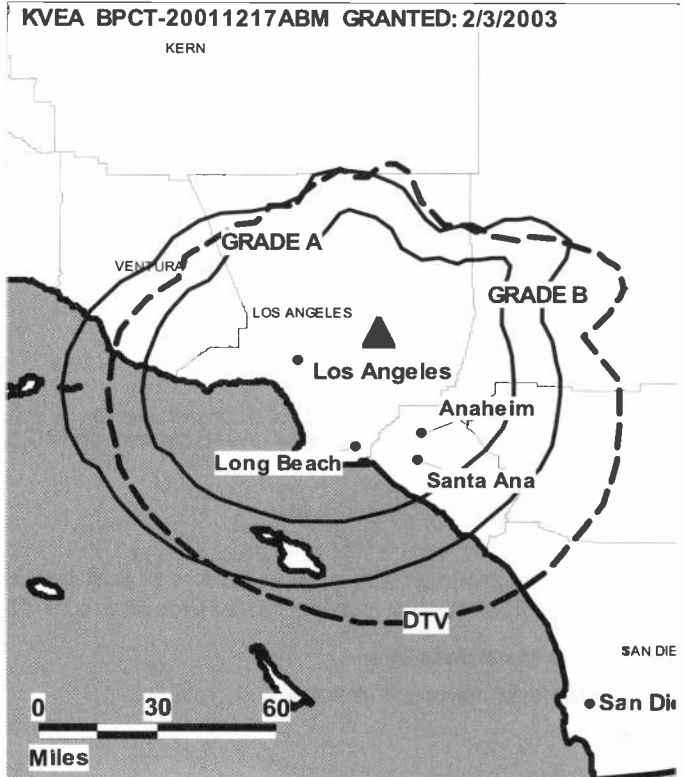
Jaime Jimenez, Local Sales Manager.

Marie Bahr, National Sales Manager.

Al Corral, News Director.

Richard Lahti, Engineering Director.

Karen Harmon, Controller.



© 2008 Warren Communications News

Widad Leal, Promotion Director.

David Moran, Production Manager.

Maria Akopyan, Traffic Manager.

City of License: Corona. **Station DMA:** Los Angeles, CA. **Rank:** 2.

Circulation © 2007 Nielsen. Coverage based on Nielsen study.

GrandTotal	Cable TV Households	Non-cable TV Households	Total TV Households
Estimated Station Totals *	2,993,880	2,574,730	5,568,610
Average Weekly Circulation (2007)	401,735	688,240	1,089,975
Average Daily Circulation (2007)			489,725

Station DMA Total	Cable TV Households	Non-cable TV Households	Total TV Households
Estimated Station Totals *	2,993,880	2,574,730	5,568,610
Average Weekly Circulation (2007)	401,735	688,240	1,039,975
Average Daily Circulation (2007)			439,725

*Estimated station totals are sums of the Nielsen TV and Cable TV household estimates for each county in which the station registers viewing of more than 5% as per the Nielsen Survey Methods.

KVEA-DT
Ch. 39

Network Service: TMO.

Licensee: NBC Telemundo License Co., 1299 Pennsylvania Ave. NW, 11th Floor, c/o NBC Inc., Washington, DC 20004.

Studio: 3000 W. Alameda Ave., Burbank, CA 91523.

Mailing Address: 3000 W. Alameda Ave., Burbank, CA 91523.

Phone: 818-260-5700. **Fax:** 818-502-0029.

E-mail: manuel.abud@nbcuni.com

Web Site: http://www.kvea.com

Technical Facilities: Channel No. 39 (320-626 MHz). Authorized power: 54-kw max. visual, aural. Antenna: 2991-ft above av. terrain, 190-ft. above ground, 5617-ft. above sea level.

Latitude	34°	12'	47.80"
Longitude	118°	003'	41"

Note: Latitude and longitude coordinates shown are based on the North American Datum of 1927 (NAD 27) as currently required by the Mass Media Bureau of the FCC.

Ownership: NBC Universal (Group Owner).

Began Operation: Station operating; no on-air date

Personnel:

Manuel Abud, Vice President & General Manager.

Eddie Melendez, General Sales Manager.

Jaime Jimenez, Local Sales Manager.

Marie Bahr, National Sales Manager.

Al Corral, News Director.

Richard Lahti, Engineering Director.

Karen Harmon, Controller.

Widad Leal, Promotion Director.



© 2008 Warren Communications News

David Moran, Production Manager.

Marie Akopyan, Traffic Manager.

City of License: Corona. **Station DMA:** Los Angeles, CA. **Rank:** 2.

Nielsen Data: Not available.

KEYC-DT
Ch. 48

Network Service: ABC, FOX.

Licensee: Pacific Media Corp., 646 Main St, El Centro, CA 92243.

Studio: 1965 S 4th Ave, Ste B, Yuma, AZ 85364.

Mailing Address: 1965 S 4th Ave, Ste B, Yuma, AZ 85364.

Phone: 928-539-9990. **Fax:** 928-343-0217.

E-mail: jbarajas@keyctv.com

Technical Facilities: Channel No. 48 (674-680 MHz). Authorized power: 67-kw max. visual, aural. Antenna: 1358-ft above av. terrain, 243-ft. above ground, 2290-ft. above sea level.

Latitude	33°	03'	19"
Longitude	114°	49'	44"

Note: Latitude and longitude coordinates shown are based on the North American Datum of 1927 (NAD 27) as currently required by the Mass Media Bureau of the FCC.

Ownership: Robinson O. Everett (Group Owner).

Began Operation: Station operating; no on-air date

Represented (legal): Koerner & Olender PC.

Represented (sales): Millennium Sales & Marketing.

Personnel:

Chris Galleu, General Manager.

Debra Weeks, General & National Sales Manager.

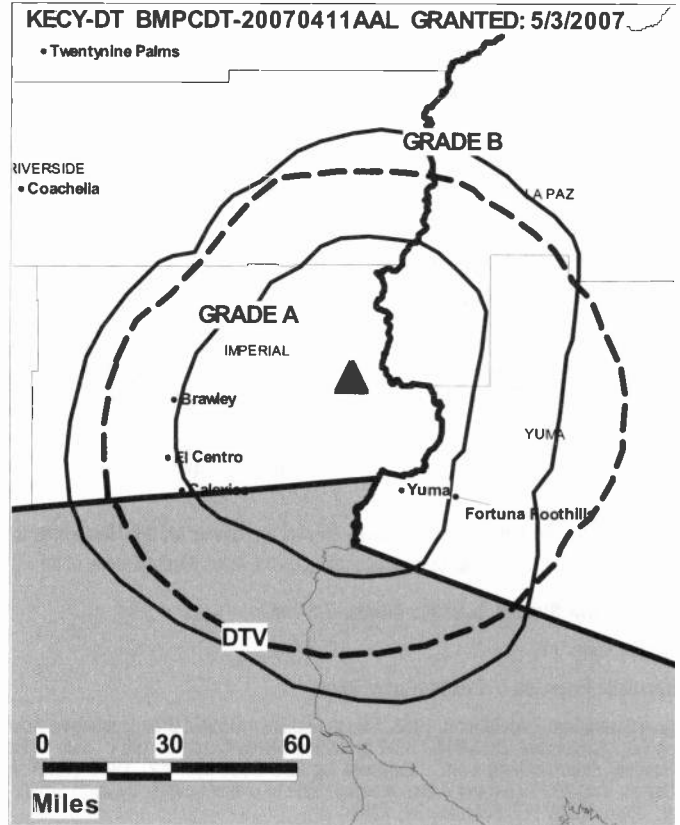
Martha Nunez, Local Sales Manager.

Amador Velazquez, Chief Engineer.

Andreana Sanchez, Programming Director.

Jesus Corona, Promotion & Production Director.

Linda Young, Traffic Manager.



Samantha Bossick, Office Manager.

City of License: El Centro. **Station DMA:** Yuma, AZ-El Centro, CA. **Rank:** 165.

Nielsen Data: Not available.

KEYC-TV
Ch. 9

Network Service: FOX.

Licensee: Pacific Media Corp., 646 Main St., El Centro, CA 92243.

Studio: 1965 S. 4th Ave., Suite B, Yuma, AZ 85364.

Mailing Address: 1965 S. 4th Ave., Suite B, Yuma, AZ 85364.

Phone: 928-539-9990. **Fax:** 928-343-0217.

E-mail: jbarajas@keyctv.com

Technical Facilities: Channel No. 9 (186-192 MHz). Authorized power: 316-kw visual, aural. Antenna: 1588-ft above av. terrain, 472-ft. above ground, 2520-ft. above sea level.

Latitude	33°	03'	19"
Longitude	114°	49'	44"

Note: Latitude and longitude coordinates shown are based on the North American Datum of 1927 (NAD 27) as currently required by the Mass Media Bureau of the FCC.

Satellite Earth Station: Scientific-Atlanta, 7.2-meter.

News Service: AP.

Ownership: Robinson O. Everett (Group Owner).

Began Operation: December 6, 1968. Sale to Esquire by United Broadcasting approved by FCC September 22, 1981. Sold to Pacific Media Corp. in 1984. Sale to First National Entertainment Corp. approved by FCC December 12, 1986 (Television Digest, Vol. 26:39) but not consummated. Sale to present owner by John Smart, et al., approved by FCC February 28, 1989.

Represented (sales): Millennium Sales & Marketing.

Represented (legal): Koerner & Olender PC.

Personnel:

Chris Galleu, General Manager.

Debra Weeks, General & National Sales Manager.

Martha Nunez, Local Sales Manager.

Amador Velasquez, Chief Engineer.

Andreana Sanchez, Programming Director.

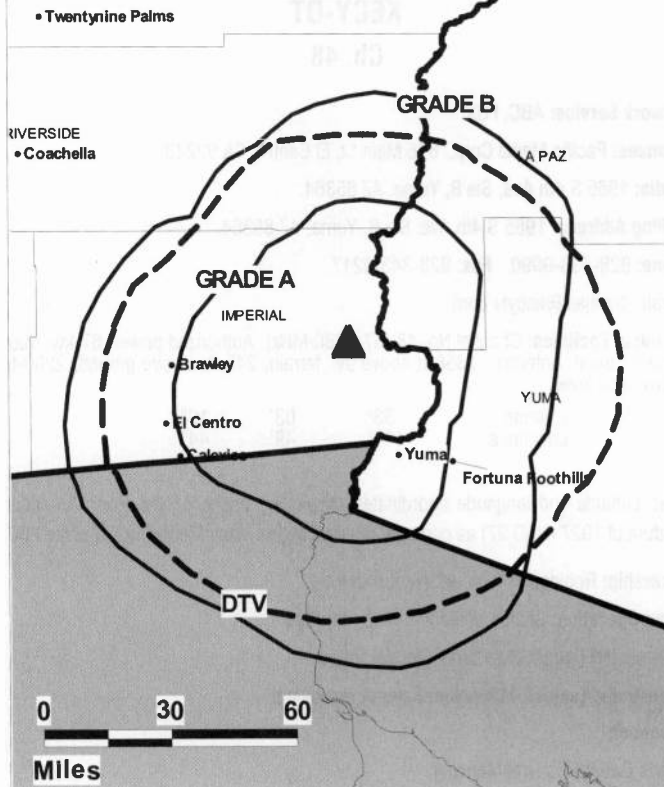
Jesus Corona, Promotion & Productions Director.

Linda Young, Traffic Manager.

Samantha Bossick, Office Manager.

City of License: El Centro. **Station DMA:** Yuma, AZ-El Centro, CA. **Rank:** 165.

KEYC-TV BPCT-20041028AFE GRANTED: 12/8/2004



© 2008 Warren Communications News

Circulation © 2007 Nielsen. Coverage based on Nielsen study.

GrandTotal	Cable TV Households	Non-cable TV Households	Total TV Households
Estimated Station Totals *	46,960	60,400	107,360
Average Weekly Circulation (2007)	18,962	11,960	30,922
Average Daily Circulation (2007)			11,309
Station DMA Total	Cable TV Households	Non-cable TV Households	Total TV Households
Estimated Station Totals *	46,960	60,400	107,360
Average Weekly Circulation (2007)	18,962	11,960	30,922
Average Daily Circulation (2007)			11,309

*Estimated station totals are sums of the Nielsen TV and Cable TV household estimates for each county in which the station registers viewing of more than 5% as per the Nielsen Survey Methods.

KVYE
Ch. 7

Network Service: UNV.

Licensee: Entravision Holdings LLC, 2425 Olympic Blvd., Suite 6000 W, Santa Monica, CA 90404.

Studio: 1803 N. Imperial Ave., El Centro, CA 92243.

Mailing Address: 1803 N. Imperial Ave., El Centro, CA 92243.

Phone: 760-482-7777. **Fax:** 760-482-0099.

E-mail: dmoreno@entravision.com

Web Site: http://www.entravision.com

Technical Facilities: Channel No. 7 (174-180 MHz). Authorized power: 316-kw visual, aural. Antenna: 1457-ft above av. terrain, 361-ft. above ground, 2382-ft. above sea level.

Latitude	33°	03'	02"
Longitude	114°	49'	41"

Note: Latitude and longitude coordinates shown are based on the North American Datum of 1927 (NAD 27) as currently required by the Mass Media Bureau of the FCC.

Ownership: Entravision Communications Corp. (Group Owner).

Began Operation: January 1, 1997. Sale to present owner by La Paz Wireless LP approved by FCC February 19, 1998.

Represented (legal): Thompson Hine LLP.

Represented (engineering): du Treil, Lundin & Rackley Inc.

Personnel:

Daniel Osuna, General Manager.

Alan Stelmach, Local Sales Manager.

Roman Amezquita, National Sales Manager.

Laura Tejeda, News Director.

Tom Barna, Chief Engineer.

David Moreno, Controller.

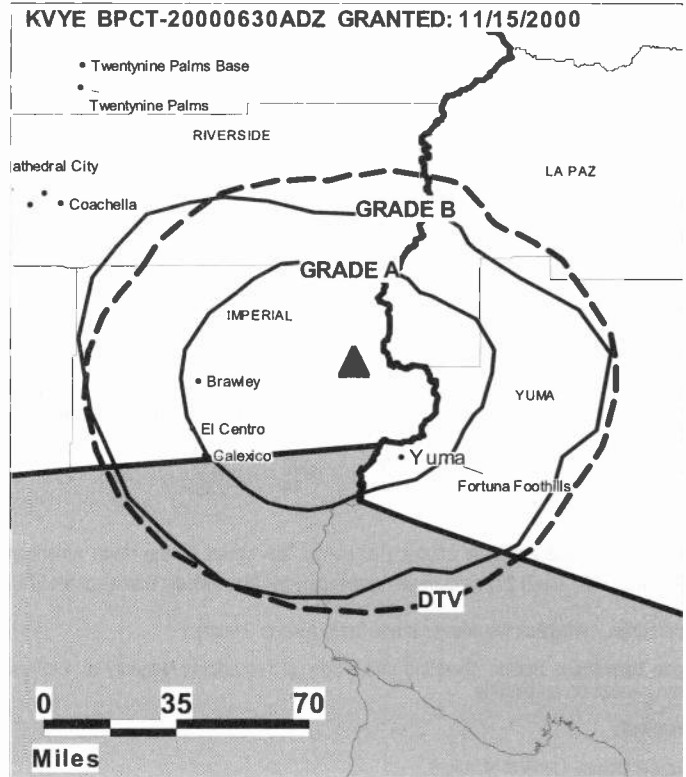
Albert Valdez, Program Director.

Sandy Lopez, Promotion Director.

Victor Beas, Production Manager.

Evette Fernandez, Traffic Manager.

City of License: El Centro. **Station DMA:** Yuma, AZ-El Centro, CA. **Rank:** 165.



© 2008 Warren Communications News

Circulation © 2007 Nielsen. Coverage based on Nielsen study.

GrandTotal	Cable TV Households	Non-cable TV Households	Total TV Households
Estimated Station Totals *	46,960	60,400	107,360
Average Weekly Circulation (2007)	10,350	13,104	23,454
Average Daily Circulation (2007)			12,734

Station DMA Total	Cable TV Households	Non-cable TV Households	Total TV Households
Estimated Station Totals *	46,960	60,400	107,360
Average Weekly Circulation (2007)	10,350	13,104	23,454
Average Daily Circulation (2007)			12,734

*Estimated station totals are sums of the Nielsen TV and Cable TV household estimates for each county in which the station registers viewing of more than 5% as per the Nielsen Survey Methods.

KVYE-DT
Ch. 22

Network Service: UNV.

Grantee: Entravision Holdings LLC, 801 N. Jackson, McAllen, TX 78504.

Studio: 1803 N. Imperial Ave., El Centro, CA 92243.

Mailing Address: 1803 N. Imperial Ave., El Centro, CA 92243.

Phone: 760-482-7777. **Fax:** 760-482-0099.

E-mail: dmoreno@entravision.com

Web Site: <http://www.entravision.com>

Technical Facilities: Channel No. 22 (518-524 MHz). Authorized power: 1000-kw max. visual, aural. Antenna: 1566-ft above av. terrain, 469-ft. above ground, 2490-ft. above sea level.

Latitude	33°	003'	002"
Longitude	114°	49'	38"

Note: Latitude and longitude coordinates shown are based on the North American Datum of 1927 (NAD 27) as currently required by the Mass Media Bureau of the FCC.

Ownership: Entravision Communications Corp. (Group Owner).

Began Operation: Station operating under Special Temporary Authority at 4.49-kw max. visual; no on-air date

Personnel:

Daniel Osuna, General Manager.

Alan Stelmach, Local Sales Manager.

Roman Amezquita, National Sales Manager.

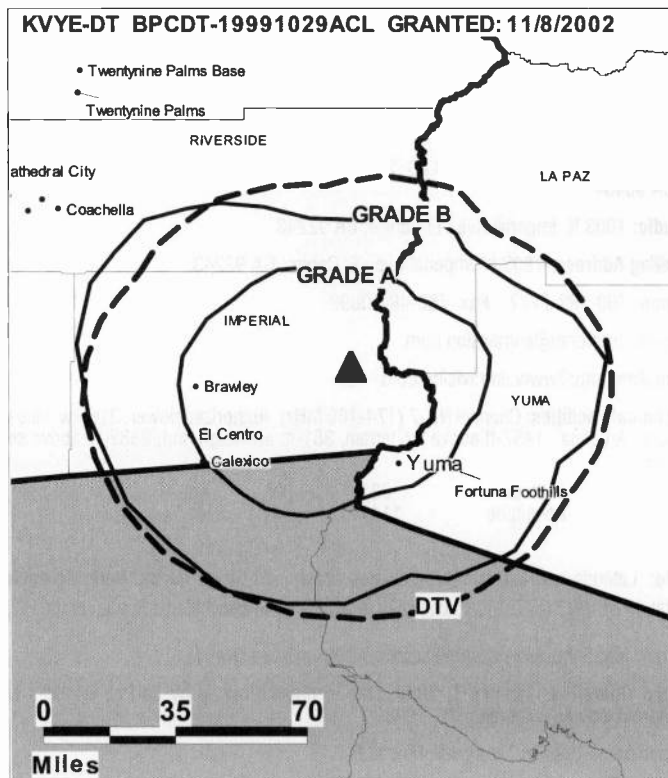
Laura Tejeda, News Director.

Tom Barna, Chief Engineer.

David Moreno, Controller.

Albert Valdez, Program Director.

Sendy Lopez, Promotion Director.



© 2008 Warren Communications News

Victor Beas, Production Manager.

Evette Fernandez, Traffic Manager.

City of License: El Centro. **Station DMA:** Yuma, AZ-El Centro, CA. **Rank:** 165.

Nielsen Data: Not available.

KBVU
Ch. 29

Network Service: FOX.

Licensee: Sainte Sepulveda Inc., PO Box 4159, Modesto, CA 95352.

Studio: 730 7th St., Suite 201, Eureka, CA 95501.

Mailing Address: 730 7th St., Suite 201, Eureka, CA 95501.

Phone: 707-442-2999. **Fax:** 707-441-0111.

E-mail: don.smullin@eurekatelevision.tv

Web Site: http://www.eurekatelevision.tv

Technical Facilities: Channel No. 29 (560-566 MHz). Authorized power: 66.8-kw max. visual, aural. Antenna: 1096-ft above av. terrain, 157-ft. above ground, 1913-ft. above sea level.

Latitude 40° 49' 32"
Longitude 124° 00' 05"

Transmitter: 5450 Fickle Hill Rd., Arcata.

Note: Latitude and longitude coordinates shown are based on the North American Datum of 1927 (NAD 27) as currently required by the Mass Media Bureau of the FCC.

Ownership: Sainte Partners II LP (Group Owner).

Began Operation: April 1, 1994. Transfer of 51% to present owner from Sharon D. Sepulveda approved by FCC July 24, 1997.

Represented (sales): Millennium Sales & Marketing.

Represented (legal): Fletcher, Heald & Hildreth PLC.

Represented (engineering): Cecil Lynch.

Personnel:

Don Smullin, General Manager.

John Harper, National Sales Manager.

Mark Dare, Chief Engineer.

Terri Jensen, Program & Promotion Director.

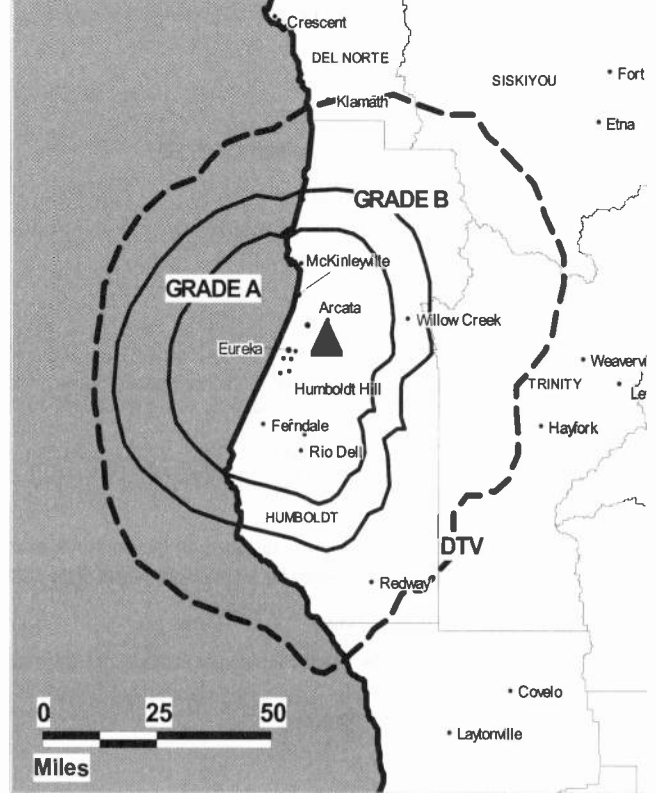
Ross Rowley, Production Director.

Judy Weber, Full Charge Bookkeeper.

Wendy Stratman, Traffic Manager.

City of License: Eureka. **Station DMA:** Eureka, CA. **Rank:** 195.

KBVU BPCT-20020326AAN GRANTED: 9/27/2002



© 2008 Warren Communications News

Circulation © 2007 Nielsen. Coverage based on Nielsen study.

GrandTotal	Cable TV Households	Non-cable TV Households	Total TV Households
Estimated Station Totals *	44,020	16,460	60,480
Average Weekly Circulation (2007)	25,941	4,395	30,336
Average Daily Circulation (2007)			11,400
Station DMA Total	Cable TV Households	Non-cable TV Households	Total TV Households
Estimated Station Totals *	39,760	16,460	56,220
Average Weekly Circulation (2007)	23,645	4,395	28,040
Average Daily Circulation (2007)			11,098
Other DMA Total	Cable TV Households	Non-cable TV Households	Total TV Households
Estimated Station Totals *	4,260	0	4,260
Average Weekly Circulation (2007)	2,296	0	2,296
Average Daily Circulation (2007)			302

*Estimated station totals are sums of the Nielsen TV and Cable TV household estimates for each county in which the station registers viewing of more than 5% as per the Nielsen Survey Methods.

KBVU-DT
Ch. 28

Network Service: FOX.

Grantee: Sainte Sepulveda Inc., PO Box 4159, Modesto, CA 95352.

Studio: 730 7th St., Suite 201, Eureka, CA 95501.

Mailing Address: 730 7th St., Suite 201, Eureka, CA 95501.

Phone: 707-442-2999. **Fax:** 707-441-0111.

E-mail: don.smullin@eurekatelevision.tv

Web Site: <http://www.eurekatelevision.tv>

Technical Facilities: Channel No. 28 (554-560 MHz). Authorized power: 50-kw max. visual, aural. Antenna: 1683-ft above av. terrain, 328-ft. above ground, 2979-ft. above sea level.

Latitude	40°	43'	39"
Longitude	123°	58'	17"

Note: Latitude and longitude coordinates shown are based on the North American Datum of 1927 (NAD 27) as currently required by the Mass Media Bureau of the FCC.

Ownership: Sainte Partners II LP (Group Owner).

Began Operation: Station operating under Special Temporary Authority at 6-kw max. visual; no on-air date

Represented (sales): Millennium Sales & Marketing.

Personnel:

Don Smullin, General Manager.

John Harper, National Sales Manager.

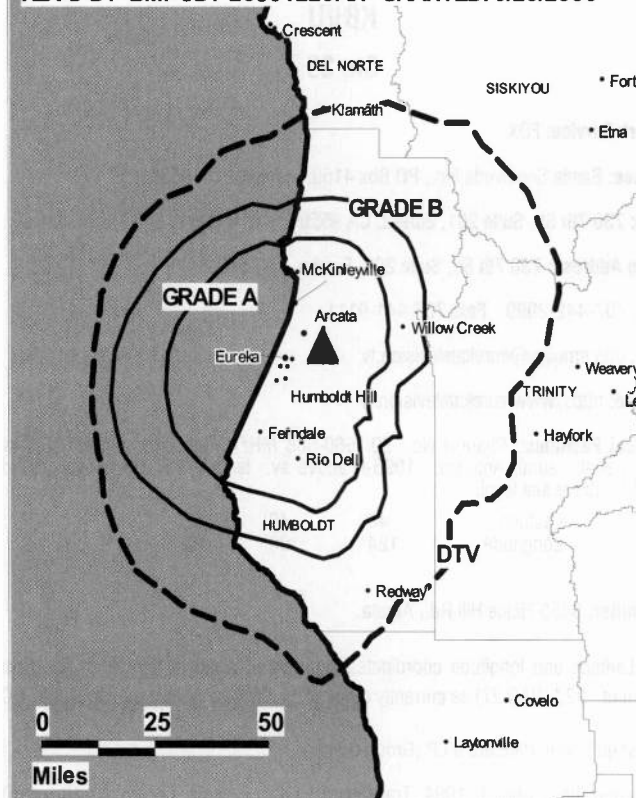
Mark Dare, Chief Engineer.

Terri Jensen, Program & Promotion Director.

Ross Rowley, Production Director.

Judy Weber, Full Charge Bookkeeper.

KBVU-DT BMPCDT-20051220AIY GRANTED: 6/20/2006



© 2008 Warren Communications News

Wendy Stratman, Traffic Manager.

City of License: Eureka. **Station DMA:** Eureka, CA. **Rank:** 195.

Nielsen Data: Not available.

KIEM-DT
Ch. 16

Network Service: NBC.

Grantee: Pollack/Belz Broadcasting Co. LLC, 5650 S. Broadway, Eureka, CA 95503.

Studio: 5650 W. Broadway, Eureka, CA 95503.

Mailing Address: 5650 S. Broadway, Eureka, CA 95503.

Phone: 707-443-3123. **Fax:** 707-442-1439.

E-mail: hmingham@humboldt1.com

Web Site: <http://www.kiem-tv.com>

Technical Facilities: Channel No. 16 (482-488 MHz). Authorized power: 18.5-kw max. visual, aural. Antenna: 1417-ft above av. terrain, 52-ft. above ground, 2851-ft. above sea level.

Latitude	40°	43'	50"
Longitude	123°	57'	07"

Note: Latitude and longitude coordinates shown are based on the North American Datum of 1927 (NAD 27) as currently required by the Mass Media Bureau of the FCC.

Ownership: Pollack/Belz Broadcasting Co. LLC (Group Owner).

Began Operation: Station operating; no on-air date

Represented (sales): Continental Television Sales.

Personnel:

Robert Browning, General Manager & News Director.

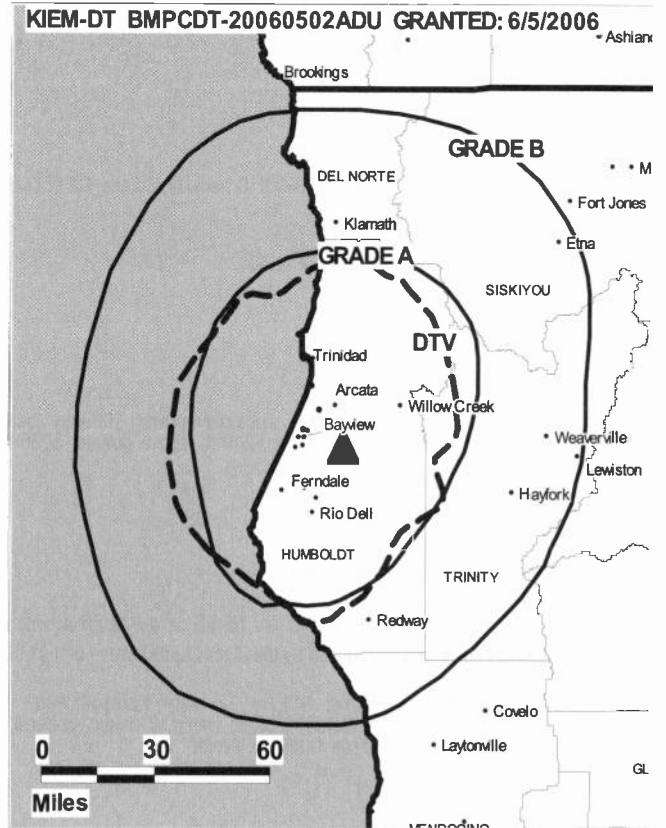
Hank Ingham, General & Local Sales Manager.

Joe Lowe, Chief Engineer.

Brenda Brazil, Business Manager.

Shawna Brisco, Program Coordinator.

Phil Wright, Promotion Director.



© 2008 Warren Communications News

Marsha Kane, Traffic Manager.

City of License: Eureka. **Station DMA:** Eureka, CA. **Rank:** 195.

Nielsen Data: Not available.

KIEM-TV
Ch. 3

Network Service: NBC.

Licensee: Pollack/Belz Broadcasting Co. LLC, 5650 S. Broadway, Eureka, CA 95503.

Studio: 5650 S. Broadway, Eureka, CA 95503.

Mailing Address: 5650 S. Broadway, Eureka, CA 95503.

Phone: 707-443-3123. **Fax:** 707-442-1439.

E-mail: hmingham@humboldt1.com

Web Site: http://www.kiem-tv.com

Technical Facilities: Channel No. 3 (60-66 MHz). Authorized power: 100-kw visual, 10-kw aural. Antenna: 1650-ft above av. terrain, 249-ft. above ground, 3025-ft. above sea level.

Latitude 40° 43' 52"
Longitude 123° 57' 06"

Transmitter: Redwood Peak, 12-mi. SE of Eureka.

Note: Latitude and longitude coordinates shown are based on the North American Datum of 1927 (NAD 27) as currently required by the Mass Media Bureau of the FCC.

Satellite Earth Stations: Transmitter Harris; Andrew, 2.4-meter Ku-band; Paracclipse, 4.5-meter C-band; Harris, 4.5-meter Ku-band; Harris, 7-meter Ku-band; Scientific-Atlanta, M/A-Com, Harris, Agile Omni receivers.

News Services: AP, NBC News Channel.

Ownership: Pollack/Belz Broadcasting Co. LLC (Group Owner).

Began Operation: October 25, 1953. Sale to Wayne Vickers, et al., by William B. Sullivan approved by FCC October 25, 1961. Sale to Ingham Communications approved by FCC July 29, 1975. Sale to Precht Communications approved August 2, 1985. Sale to present owner by Precht Communications approved by FCC March 7, 1996.

Represented (sales): Continental Television Sales.

Represented (legal): Leventhal, Senter & Lerman PLLC.

Personnel:

Robert Browning, General Manager & News Director.

Hank Ingham, General & Local Sales Manager.

Joe Lowe, Chief Engineer.

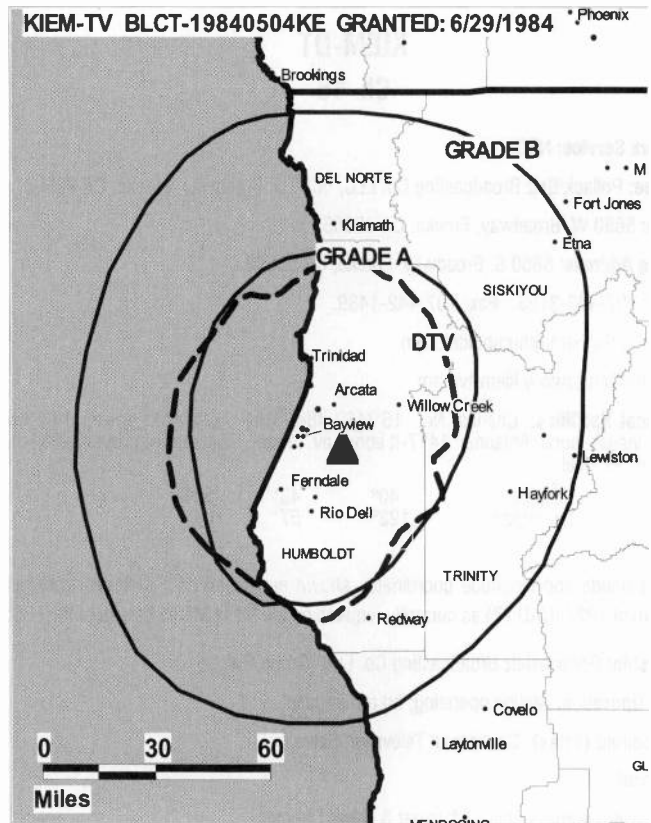
Brenda Brazil, Business Manager.

Shawna Brisco, Program Coordinator.

Phil Wright, Promotion Director.

Marsha Kane, Traffic Manager.

City of License: Eureka. **Station DMA:** Eureka, CA. **Rank:** 195.



© 2008 Warren Communications News

Circulation © 2007 Nielsen. Coverage based on Nielsen study.

GrandTotal	Cable TV Households	Non-cable TV Households	Total TV Households
Estimated Station Totals *	44,020	21,260	65,280
Average Weekly Circulation (2007)	31,343	6,905	38,248
Average Daily Circulation (2007)			20,584
Station DMA Total	Cable TV Households	Non-cable TV Households	Total TV Households
Estimated Station Totals *	39,760	19,600	59,360
Average Weekly Circulation (2007)	29,971	6,757	36,728
Average Daily Circulation (2007)			20,324
Other DMA Total	Cable TV Households	Non-cable TV Households	Total TV Households
Estimated Station Totals *	4,260	1,660	5,920
Average Weekly Circulation (2007)	1,372	148	1,520
Average Daily Circulation (2007)			260

*Estimated station totals are sums of the Nielsen TV and Cable TV household estimates for each county in which the station registers viewing of more than 5% as per the Nielsen Survey Methods.

KVIQ
Ch. 6

Network Service: CBS.

Licensee: Raul Broadcasting Co. of Eureka Inc., 2624 College Ave., Modesto, CA 95350.

Studio: 1800 Broadway, Eureka, CA 95501.

Mailing Address: 1800 Broadway, Eureka, CA 95501.

Phone: 707-443-3061. **Fax:** 707-443-4435.

Web Site: http://www.kviq.com

Technical Facilities: Channel No. 6 (82-88 MHz). Authorized power: 100-kw visual, 10.5-kw aural. Antenna: 1740-ft above av. terrain, 377-ft. above ground, 3049-ft. above sea level.

Latitude	40°	43'	36"
Longitude	123°	58'	18"

Transmitter: 10.8-mi. SE of Eureka.

Note: Latitude and longitude coordinates shown are based on the North American Datum of 1927 (NAD 27) as currently required by the Mass Media Bureau of the FCC.

Satellite Earth Stations: Transmitter Harris; AFC, 3-meter Ku-band; Paradigm, 3.7-meter C-band; Scientific-Atlanta, 4.5-meter C-band; Scientific-Atlanta, 7-meter C-band; M/A-Com, DX Engineering receivers.

Ownership: Raul & Consuelo Palazuelos (Group Owner).

Began Operation: April 1, 1958. Sale to present owner by Clear Channel Communications Inc. approved by FCC March 23, 2005. Sale to Sainte Partners II LP dismissed by FCC January 31, 2005. In stock swap, Clear Channel Broadcasting Inc. acquired The Ackerley Group. FCC approved deal May 29, 2002. (Television Digest, Vol. 41:42, 42:22). Sale to The Ackerley Group by Miller Broadcasting Co. approved by FCC December 4, 1998 (Vol. 38:35). Sale to Miller Broadcasting by Leah McConnell & Estate of Carroll R. Hauser approved by FCC June 17, 1986. Sale to McConnell by Carroll R. Hauser (50%) & Shasta Telecasting Corp. (50%) approved by FCC May 16, 1960 (Vol. 16:22, 24).

Represented (sales): Blair Television.

Represented (legal): Womble, Carlyle, Sandridge & Rice PLLC.

Represented (engineering): Hammett & Edison Inc.

Personnel:

John Burgess, Vice President & General Manager.

Rick St. Charles, Production & Creative Services Director.

Lauren Fawcett, Traffic Manager.

Penny King, General Sales Manager.

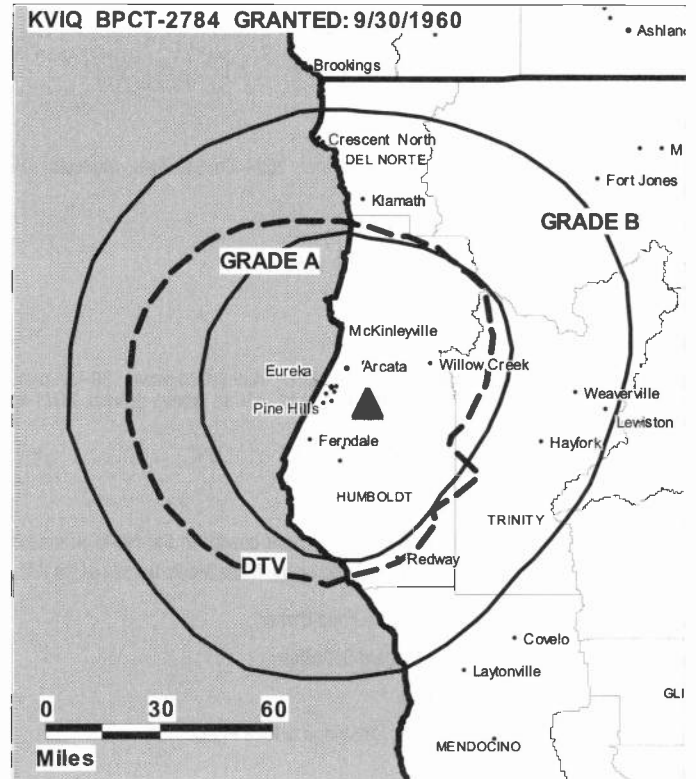
Dave Silverbrand, News Director.

Adam S. Perez, Engineering Director.

Jim Mixon, Chief Engineer.

Arlo Barbo, Business Manager.

Eric Casella, Program Director.



City of License: Eureka. **Station DMA:** Eureka, CA. **Rank:** 195.

Circulation © 2007 Nielsen. Coverage based on Nielsen study.

GrandTotal	Cable TV Households	Non-cable TV Households	Total TV Households
Estimated Station Totals *	44,020	16,460	60,480
Average Weekly Circulation (2007)	26,064	5,020	31,084
Average Daily Circulation (2007)			12,608
Station DMA Total	Cable TV Households	Non-cable TV Households	Total TV Households
Estimated Station Totals *	39,760	16,460	56,220
Average Weekly Circulation (2007)	25,476	5,020	30,496
Average Daily Circulation (2007)			12,510
Other DMA Total	Cable TV Households	Non-cable TV Households	Total TV Households
Estimated Station Totals *	4,260	0	4,260
Average Weekly Circulation (2007)	588	0	588
Average Daily Circulation (2007)			98

*Estimated station totals are sums of the Nielsen TV and Cable TV household estimates for each county in which the station registers viewing of more than 5% as per the Nielsen Survey Methods.

KVIQ-DT
Ch. 17

Network Service: CW, CBS.

Licensee: Raul Broadcasting Co. of Eureka Inc., 2624 College Ave., Modesto, CA 95350.

Studio: 1800 Broadway, Eureka, CA 95501.

Mailing Address: 1800 Broadway, Eureka, CA 95501.

Phone: 707-443-3061. **Fax:** 707-443-4435.

Web Site: <http://www.kviq.com>

Technical Facilities: Channel No. 17 (488-494 MHz). Authorized power: 30-kw max. visual, aural. Antenna: 1804-ft above av. terrain, 420-ft. above ground, 3071-ft. above sea level.

Latitude	40°	43'	39"
Longitude	123°	58'	17"

Note: Latitude and longitude coordinates shown are based on the North American Datum of 1927 (NAD 27) as currently required by the Mass Media Bureau of the FCC.

Ownership: Raul & Consuelo Palazuelos (Group Owner).

Began Operation: July 31, 2003. Standard Definition.

Represented (sales): Blair Television.

Represented (legal): Womble, Carlyle, Sandridge & Rice PLLC.

Personnel:

John Burgess, Vice President & General Manager.

Penny King, General Sales Manager.

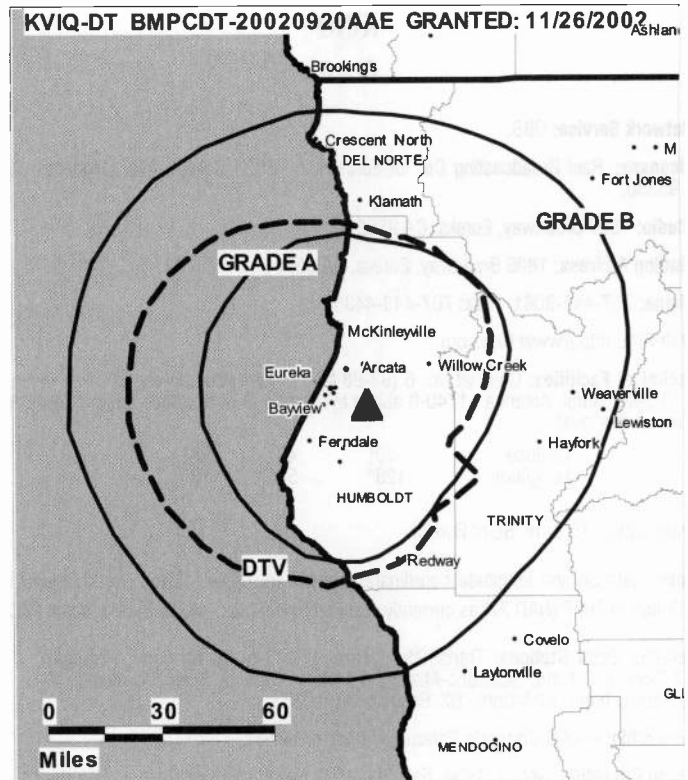
Dave Silverbrand, News Director.

Adam S. Perez, Engineering Director.

Jim Mixon, Chief Engineer.

Arlo Barbo, Business Manager.

Eric Casella, Program Director.



© 2008 Warren Communications News

Rick St. Charles, Production & Creative Services Director.

Lauren Fawcett, Traffic Manager.

City of License: Eureka. **Station DMA:** Eureka, CA. **Rank:** 195.

Nielsen Data: Not available.

KUNO-DT

Ch. 15

Network Service: IND.

Licensee: Concord License LLC, 500 S. Chinowth Rd., Visalia, CA 93277.

Studio: 301-B N. Main St., Fort Bragg, CA 95437.

Mailing Address: 303-B N. Main St., Fort Bragg, CA 95437.

Phone: 707-964-8888. **Fax:** 707-964-8150.

E-mail: MAngelos@pappastv.com

Web Site: <http://www.pappastv.com>

Technical Facilities: Channel No. 15 (476-482 MHz). Authorized power: 1000-kw max. visual, aural. Antenna: 2405-ft above av. terrain, 108-ft. above ground, 4318-ft. above sea level.

Latitude	39°	41'	38"
Longitude	123°	34'	43"

Note: Latitude and longitude coordinates shown are based on the North American Datum of 1927 (NAD 27) as currently required by the Mass Media Bureau of the FCC.

Ownership: Pappas Telecasting Companies (Group Owner).

Began Operation: January 1, 2003.

Personnel:

Roberto Pineda, General Manager.

Fernando Acosta, Chief Operations Officer.

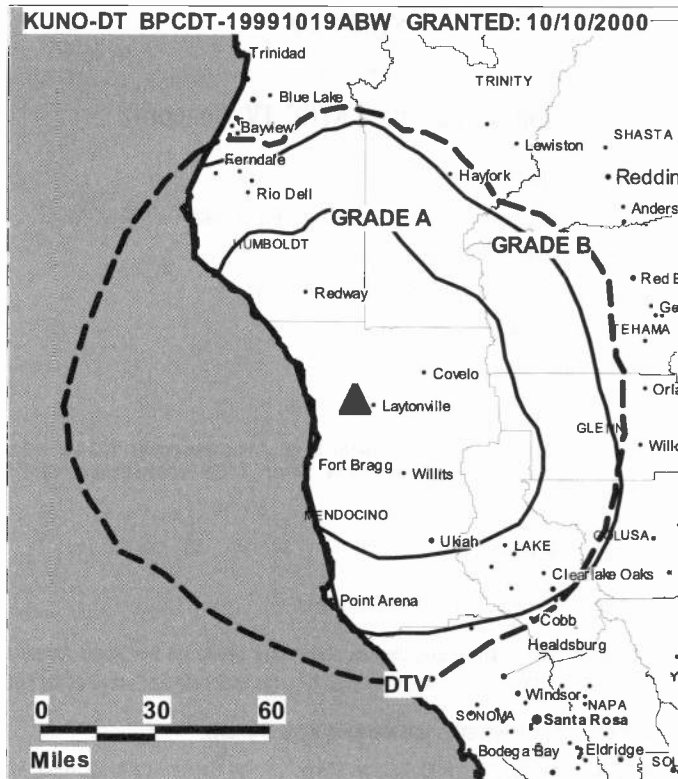
Ilda Delgadillo, Regional Sales Manager.

Norm Wright, Chief Engineer.

Debbie Sweeny, Program Director.

Gabino Solorazano, Production Manager.

Eunice Martinez, Traffic Manager.



© 2008 Warren Communications News

City of License: Fort Bragg. **Station DMA:** San Francisco-Oakland-San Jose, CA.

Rank: 6.

Nielsen Data: Not available.

KUNO-TV

Ch. 8

(Operates satellite KTNC-TV, Concord)

Network Service: IND.

Licensee: Concord License LLC, 500 S. Chinowth Rd., Visalia, CA 93277.

Studio: 303-B N. Main St., Fort Bragg, CA 95437.

Mailing Address: 303-B N. Main St., Fort Bragg, CA 95437.

Phone: 707-964-8888. **Fax:** 707-964-8150.

E-mail: MAngelos@pappastv.com

Web Site: http://www.pappastv.com

Technical Facilities: Channel No. 8 (180-186 MHz). Authorized power: 225-kw visual, 21.5-kw aural. Antenna: 2448-ft above av. terrain, 148-ft. above ground, 4357-ft. above sea level.

Latitude	39°	41'	38"
Longitude	123°	34'	43"

Transmitter: Cahto Peak, 3-mi. NE of Branscomb.

Note: Latitude and longitude coordinates shown are based on the North American Datum of 1927 (NAD 27) as currently required by the Mass Media Bureau of the FCC.

Ownership: Pappas Telecasting Companies (Group Owner).

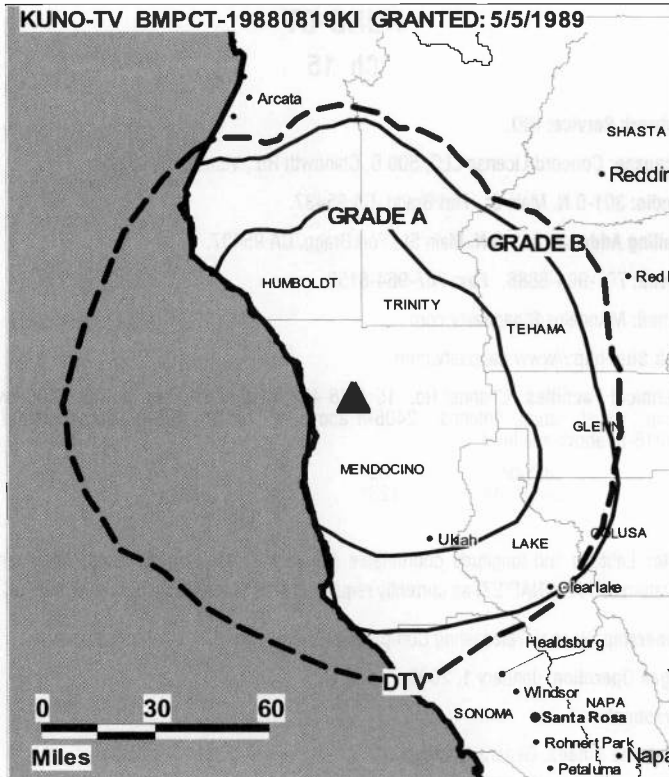
Began Operation: May 13, 1990. Sale to Sainte Ltd. by California Broadcasting Inc. (formerly Lamco Communications Inc.) approved by FCC September 16, 1996. Sale to present owner by Sainte Ltd. approved by FCC January 15, 1997. Transfer to Azteca America Stations Group LLC by Harry J. Pappas approved by FCC March 20, 2001, but never consummated.

Represented (legal): Fletcher, Heald & Hildreth PLC.

Represented (engineering): Smith & Fisher.

Personnel:

- Roberto Pineda**, General Manager.
- Fernando Acosta**, Chief Operating Officer.
- Iilda Delgadillo**, Regional Sales Manager.
- Norm Wright**, Chief Engineer.



© 2008 Warren Communications News

Debbie Sweeny, Program Director.

Gabino Solorazano, Production Manager.

Eunice Martinez, Traffic Manager.

City of License: Fort Bragg. **Station DMA:** San Francisco-Oakland-San Jose, CA.

Rank: 6.

Nielsen Data: Not available.

**KAIL
Ch. 53**

Network Service: MNT.

Licensee: Trans America Broadcasting Corp., 6803 West Blvd., Inglewood, CA 90302.

Studio: 1590 Alluvial Ave., Clovis, CA 93611-9567.

Mailing Address: 1590 Alluvial Ave., Clovis, CA 93611-9567.

Phone: 559-299-9753. **Fax:** 559-299-1523.

E-mail: d.hetrick.kail@worldnet.att.net

Web Site: http://www.kail.tv

Technical Facilities: Channel No. 53 (704-710 MHz). Authorized power: 2510-kw max. visual, 251-kw aural. Antenna: 1906-ft above av. terrain, 112-ft. above ground, 4610-ft. above sea level.

Latitude 37° 00' 23"
Longitude 119° 25' 52"

Transmitter: 0.25-mi. S of Meadow Lakes on Bald Mountain.

Note: Latitude and longitude coordinates shown are based on the North American Datum of 1927 (NAD 27) as currently required by the Mass Media Bureau of the FCC.

Satellite Earth Stations: AFC, 3.7-meter Ku-band; Scientific-Atlanta, 4.6-meter C-band; Scientific-Atlanta, 5-meter C-band; Scientific-Atlanta, Microwave Assoc., M/A-Com receivers.

Ownership: Trans America Broadcasting Corp. (Group Owner).

Began Operation: December 18, 1961.

Represented (legal): Miller & Neely PC.

Represented (engineering): Evans Associates.

Personnel:

Charles P. Williams, General Manager.

Terrence Kendricks, Promotion Manager.

Mike Nicasio, Operations Manager.

Dave Hetrick, General Sales Manager.

Vince Van Zee, Sales Manager.

Christina Rentaria, Sales Manager.

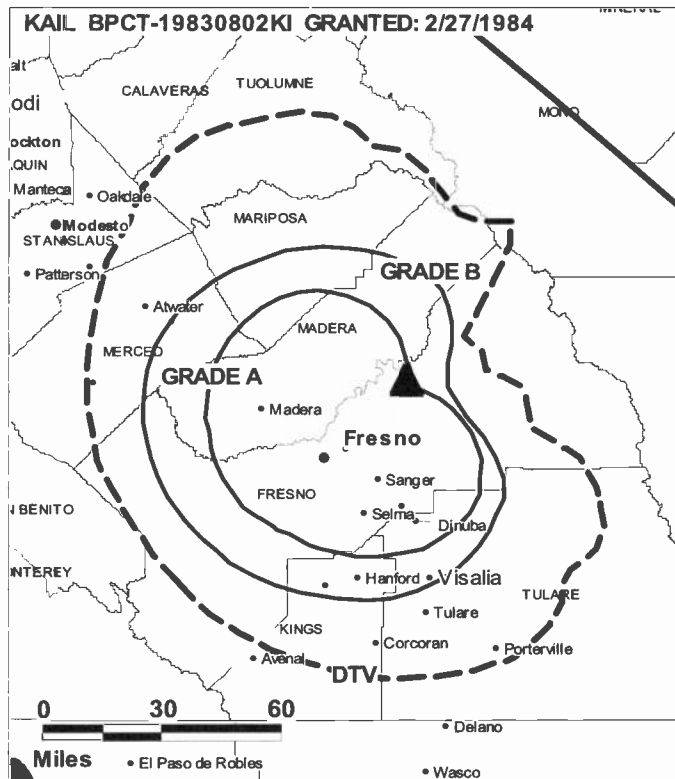
Diane Scalice, Sales Manager.

Bob Harris, News Director & Production Manager.

Jason Wallace, Chief Engineer.

Jean Swain, Business Manager.

Bob Jenkins, Program Director.



Tina Williams, Traffic Manager.

City of License: Fresno. **Station DMA:** Fresno-Visalia, CA. **Rank:** 55.

Circulation © 2007 Nielsen. Coverage based on Nielsen study.

GrandTotal	Cable TV Households	Non-cable TV Households	Total TV Households
Estimated Station Totals *	235,430	315,800	551,230
Average Weekly Circulation (2007)	38,957	45,766	84,723
Average Daily Circulation (2007)			24,449
Station DMA Total	Cable TV Households	Non-cable TV Households	Total TV Households
Estimated Station Totals *	235,430	315,800	551,230
Average Weekly Circulation (2007)	38,957	45,766	84,723
Average Daily Circulation (2007)			24,449

*Estimated station totals are sums of the Nielsen TV and Cable TV household estimates for each county in which the station registers viewing of more than 5% as per the Nielsen Survey Methods.

KFSN-DT
Ch. 9

Network Service: ABC.

Licensee: KFSN Television LLC, 77 W. 66th St., 16th Floor, New York, NY 10023.

Studio: 1777 G St., Fresno, CA 93706.

Mailing Address: 1777 G St., Fresno, CA 93706.

Phone: 559-442-1170. **Fax:** 559-233-5844.

E-mail: bob.a.hall@abc.com

Web Site: http://www.abc30.com

Technical Facilities: Channel No. 9 (186-192 MHz). Authorized power: 8.7-kw visual, aural. Antenna: 2014-ft above av. terrain, 180-ft. above ground, 4724-ft. above sea level.

Latitude	37°	04'	37"
Longitude	119°	26'	01"

Transmitter: 41986 Ringtail Dr., Meadow Lakes.

Note: Latitude and longitude coordinates shown are based on the North American Datum of 1927 (NAD 27) as currently required by the Mass Media Bureau of the FCC.

Ownership: Disney Enterprises Inc. (Group Owner).

Represented (engineering): ABC Corp. Engineering.

Represented (legal): ABC Corp. Legal.

Represented (sales): ABC-TV Network Sales.

Personnel:

Bob Hall, President & General Manager.

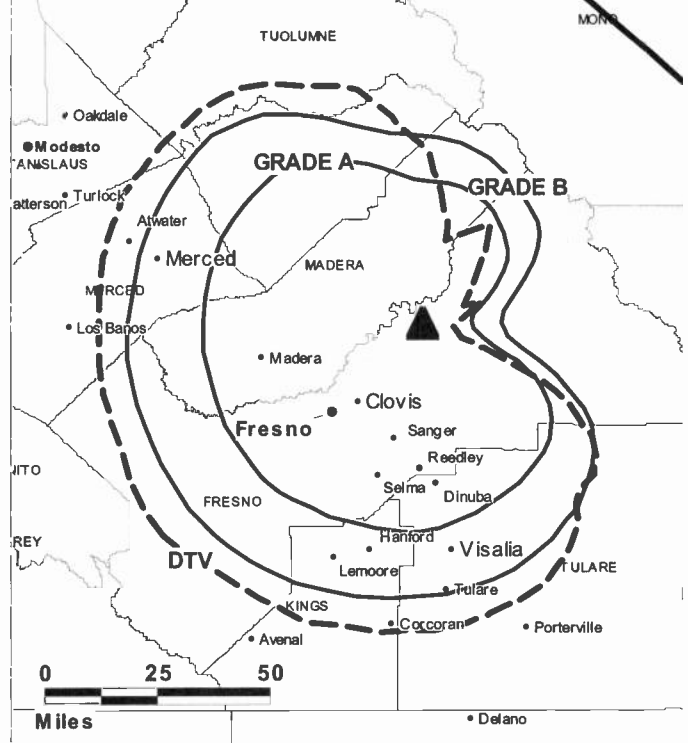
Susan Blaze, Local Sales Manager.

Tom Boland, National Sales Manager.

Joel Davis, News Director.

Jeff Jordan, Engineering Director.

KFSN-DT BPCDT-19991101ABT GRANTED: 1/16/2001



© 2008 Warren Communications News

Daniel Simms, Business Manager.

Jeff Aiello, Marketing & Programming Director.

City of License: Fresno. **Station DMA:** Fresno-Visalia, CA. **Rank:** 55.

Nielsen Data: Not available.

KFSN-TV
Ch. 30

Network Service: ABC.

Licensee: KFSN Television LLC, 77 W. 66th St., 16th Floor, New York, NY 10023.

Studio: 1777 G St., Fresno, CA 93706.

Mailing Address: 1777 G St., Fresno, CA 93706.

Phone: 559-442-1170. **Fax:** 559-233-5844.

E-mail: bob.a.hall@abc.com

Web Site: http://www.abc30.com

Technical Facilities: Channel No. 30 (566-572 MHz). Authorized power: 3720-kw max. & 316-kw horizontal visual, & 31.6-kw horizontal aural. Antenna: 2040-ft above av. terrain, 271-ft. above ground, 4750-ft. above sea level.

Latitude 37° 04' 37"
Longitude 119° 26' 00"

Transmitter: Meadow Lakes.

Note: Latitude and longitude coordinates shown are based on the North American Datum of 1927 (NAD 27) as currently required by the Mass Media Bureau of the FCC.

Satellite Earth Stations: Transmitter NEC; Andrew, 3.4-meter Ku-band; AFC, 3.5-meter Ku-band; Scientific-Atlanta, 4.5-meter C-band; Harris, 6.1-meter C-band; Pinzone, M/A-Com, Harris, Avantek receivers.

News Service: AP.

Ownership: Disney Enterprises Inc. (Group Owner).

Began Operation: May 10, 1956. Sale to present owner from Capital Cities/ABC approved by FCC February 2, 1996. Sale to Capital Cities by Triangle Publications approved by FCC February 24, 1971 (Television Digest, Vol. 11:9). Sale to Triangle by Paul R. Bartlett & associates approved by FCC December 30, 1958 (Vol. 14:47, 15:1). Note: Operated on Ch. 12 until February 17, 1961 when it switched to UHF Ch. 30 (Vol. 17:8).

Represented (sales): ABC-TV Network Sales.

Represented (legal): ABC Corp. Legal.

Represented (engineering): ABC Corp. Engineering.

Personnel:

Bob Hall, President & General Manager.

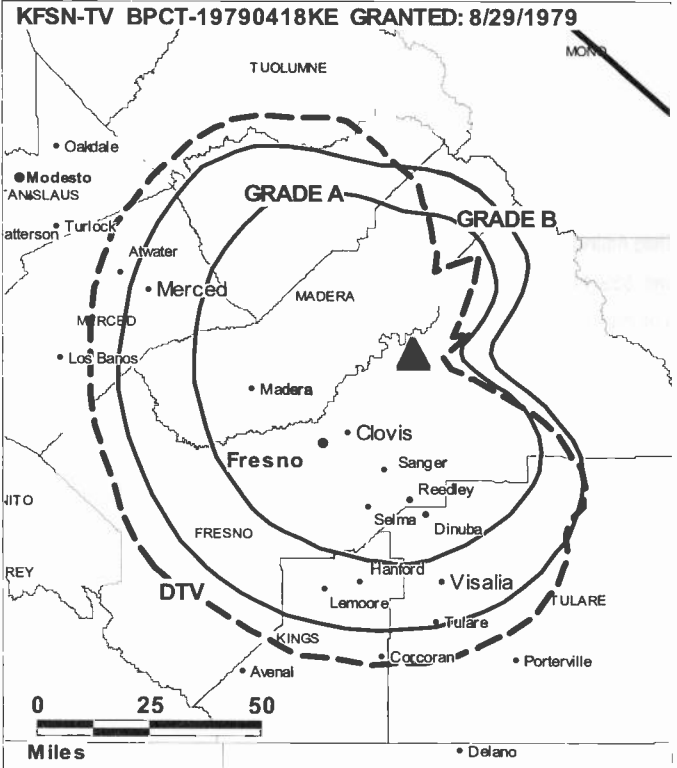
Susan Blaze, Local Sales Manager.

Tom Boland, National Sales Manager.

Joel Davis, News Director.

Jeff Jordan, Engineering Director.

Daniel Simms, Business Manager.



© 2008 Warren Communications News

Jeff Aiello, Marketing & Programming Director.

City of License: Fresno. **Station DMA:** Fresno-Visalia, CA. **Rank:** 55.

Circulation © 2007 Nielsen. Coverage based on Nielsen study.

GrandTotal	Cable TV Households	Non-cable TV Households	Total TV Households
Estimated Station Totals *	235,430	315,800	551,230
Average Weekly Circulation (2007)	162,372	169,024	331,396
Average Daily Circulation (2007)			174,373
Station DMA Total	Cable TV Households	Non-cable TV Households	Total TV Households
Estimated Station Totals *	235,430	315,800	551,230
Average Weekly Circulation (2007)	162,372	169,024	331,396
Average Daily Circulation (2007)			174,373

*Estimated station totals are sums of the Nielsen TV and Cable TV household estimates for each county in which the station registers viewing of more than 5% as per the Nielsen Survey Methods.

KGPE
Ch. 47

Network Service: CBS.

Licensee: Ackerley Broadcasting Fresno LLC, 2625 S Memorial Dr, Ste A, Tulsa, OK 74129.

Studio: 4880 N. First St., Fresno, CA 93726.

Mailing Address: 4880 N. First St., Fresno, CA 93726.

Phone: 559-222-2411. **Fax:** 559-221-5593.

E-mail: lucyruiz@clearchannel.com

Web Site: http://www.47tv.com

Technical Facilities: Channel No. 47 (668-674 MHz). Authorized power: 2500-kw max. visual, aural. Antenna: 1959-ft above av. terrain, 226-ft. above ground, 4708-ft. above sea level.

Latitude	37°	04'	14"
Longitude	119°	25'	31"

Note: Latitude and longitude coordinates shown are based on the North American Datum of 1927 (NAD 27) as currently required by the Mass Media Bureau of the FCC.

Satellite Earth Stations: Transmitter Harris; RCA, 3.5-meter; Scientific-Atlanta, 4.5-meter; Scientific-Atlanta, 7.3-meter; Microdyne, Avantek receivers.

News Services: CBS Newspath, NIWS.

Ownership: Clear Channel Communications Inc. (Group Owner).

Began Operation: September 20, 1953. Sale to TV Acquisition LLC pending. In stock swap, Clear Channel Broadcasting Inc. acquired The Ackerley Group. FCC approved deal May 29, 2002 (Television Digest, Vol. 41:42, 42:22). Sale to The Ackerley Group by Fisher Broadcasting Inc. approved by FCC June 3, 2000 (Vol. 40:20). Sale to Fisher Broadcasting Inc. by Retlaw Enterprises Inc. approved by FCC April 16, 1999 (Vol. 38:47). Sale to Retlaw Enterprises Inc. by Shasta Telecasting Corp. (George C. Fleharty, Laurence W. Carr, Morris K. Cohen, Robert L. Hammett, Carl R. McConnell & Russell K. Olsen) approved by FCC April 17, 1968 (Vol. 8:17).

Represented (sales): Blair Television.

Represented (legal): Wiley Rein.

Represented (engineering): Hammett & Edison Inc.

Personnel:

Diana Wilkin-Zapata, Vice President & General Manager.

Tom Long, Sales Director.

Mike Henry, Marketing & Digital Channel Director.

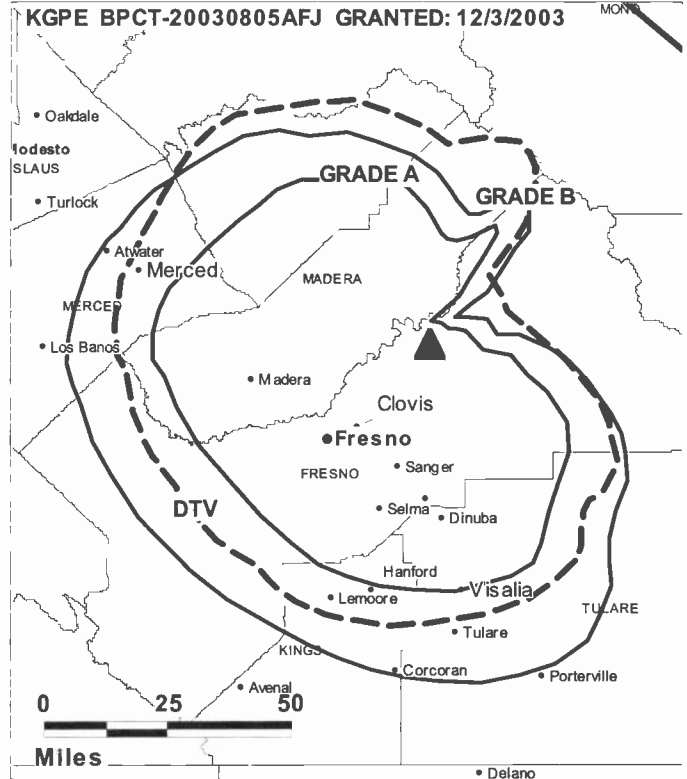
Jim Holland, News Director.

David King, National Sales Manager.

Suzanne Dipasquale, Business Manager.

Adrian West, Master Control Supervisor & Programming Manager.

Rick Turner, Creative Services Director.



© 2008 Warren Communications News

Rachel Schroeder, Traffic Manager.

Lucy Ruiz, Community Services Director.

City of License: Fresno. **Station DMA:** Fresno-Visalia, CA. **Rank:** 55.

Circulation © 2007 Nielsen. Coverage based on Nielsen study.

GrandTotal	Cable TV Households	Non-cable TV Households	Total TV Households
Estimated Station Totals *	235,430	315,800	551,230
Average Weekly Circulation (2007)	136,306	134,897	271,203
Average Daily Circulation (2007)			119,939
Station DMA Total	Cable TV Households	Non-cable TV Households	Total TV Households
Estimated Station Totals *	235,430	315,800	551,230
Average Weekly Circulation (2007)	136,306	134,897	271,203
Average Daily Circulation (2007)			119,939

*Estimated station totals are sums of the Nielsen TV and Cable TV household estimates for each county in which the station registers viewing of more than 5% as per the Nielsen Survey Methods.

KGPE-DT

Ch. 34

Network Service: CBS.

Licensee: Ackerley Broadcasting Fresno LLC, 2625 S Memorial Dr, Ste A, Tulsa, OK 74129.

Studio: 4880 N. First St., Fresno, CA 93726.

Mailing Address: 4880 N. First St., Fresno, CA 93726.

Phone: 559-222-2411. **Fax:** 559-221-5593.

E-mail: lucyruiz@clearchannel.com

Web Site: http://www.47tv.com

Technical Facilities: Channel No. 34 (590-596 MHz). Authorized power: 185-kw max. visual, aural. Antenna: 1898-ft above av. terrain, 161-ft. above ground, 4642-ft. above sea level.

Latitude	37°	04'	14"
Longitude	119°	25'	31"

Note: Latitude and longitude coordinates shown are based on the North American Datum of 1927 (NAD 27) as currently required by the Mass Media Bureau of the FCC.

Satellite Earth Stations: Transmitter Harris; RCA, 3.5-meter; Scientific-Atlanta, 4.5-meter; Scientific-Atlanta, 7.3-meter; Microdyne, Avantek receivers.

Ownership: Clear Channel Communications Inc. (Group Owner).

Began Operation: June 26, 2003. Standard Definition.

Represented (sales): Blair Television.

Represented (legal): Wiley Rein.

Personnel:

Diana Wilkin-Zapata, Vice President & General Manager.

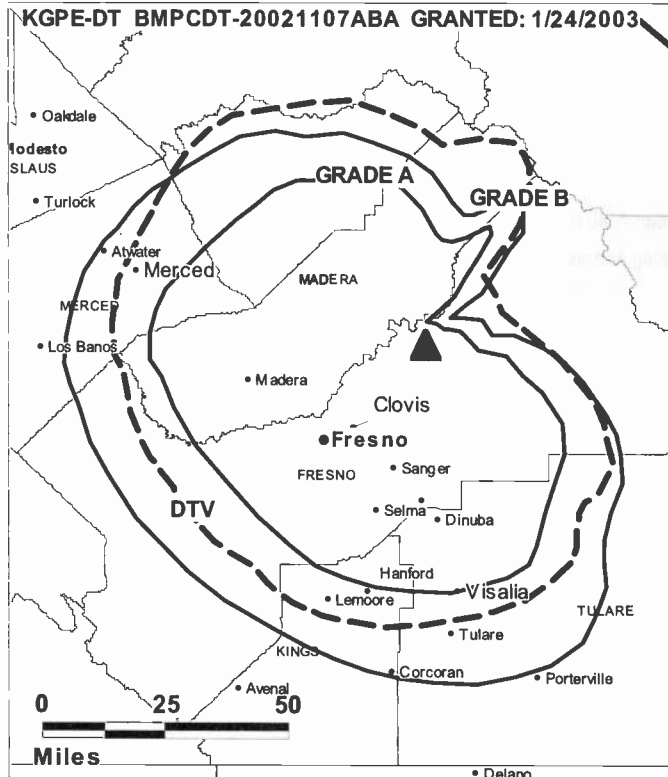
Tom Long, Sales Director.

Mike Henry, Marketing & Digital Channel Director.

Jim Holland, News Director.

David King, National Sales Manager.

Suzanne Dipasquale, Business Manager.



© 2008 Warren Communications News

Adrian West, Master Control Supervisor & Programming Manager.

Rick Turner, Creative Services Director.

Rachel Schroeder, Traffic Manager.

Lucy Ruiz, Community Services Director.

City of License: Fresno. **Station DMA:** Fresno-Visalia, CA. **Rank:** 55.

Nielsen Data: Not available.

KSEE
Ch. 24

Network Service: NBC.

Licensee: KSEE License Inc., 767 3rd Ave., 34th Floor, c/o Granite Broadcasting Corp., New York, NY 10017.

Studio: 5035 E. McKinley Ave., Fresno, CA 93727.

Mailing Address: PO Box 24000, Fresno, CA 93779.

Phone: 559-454-2424. **Fax:** 559-454-2485.

E-mail: kurtk@ksee.com

Web Site: http://www.ksee24.com

Technical Facilities: Channel No. 24 (530-536 MHz). Authorized power: 1600-kw max. & 191-kw horizontal visual, 153-kw & 38-kw horizontal aural. Antenna: 2350-ft above av. terrain, 321-ft. above ground, 3713-ft. above sea level.

Latitude 36° 44' 45"
Longitude 119° 16' 53"

Transmitter: Bear Mountain.

Note: Latitude and longitude coordinates shown are based on the North American Datum of 1927 (NAD 27) as currently required by the Mass Media Bureau of the FCC.

Multichannel TV Sound: Stereo only.

Satellite Earth Stations: Transmitter RCA; AFC, 3.5-meter Ku-band; Harris, 6-meter C-band; M/A-Corn, Harris receivers.

News Service: AP.

Ownership: Granite Broadcasting Corp. (Group Owner).

Began Operation: June 1, 1953. Transfer from W. Don Comwell to SP Granite LLC (Silver Point Capital) as part of Chapter 11 reorganization approved by FCC May 21, 2007. Involuntary transfer to debtor in possession approved by FCC December 20, 2006. Sale to present owner by Meredith Corp. approved by FCC August 9, 1993. Sale to Meredith Corp. by San Joaquin Communications Corp. approved by FCC March 31, 1983. Sale to San Joaquin by McClatchy Newspapers approved by FCC November 18, 1980.

Represented (sales): Harrington Righter & Parsons Inc. (HRP).

Represented (legal): Akin, Gump, Strauss, Hauer & Feld LLP.

Personnel:

Todd McMilliams, President & General Manager.

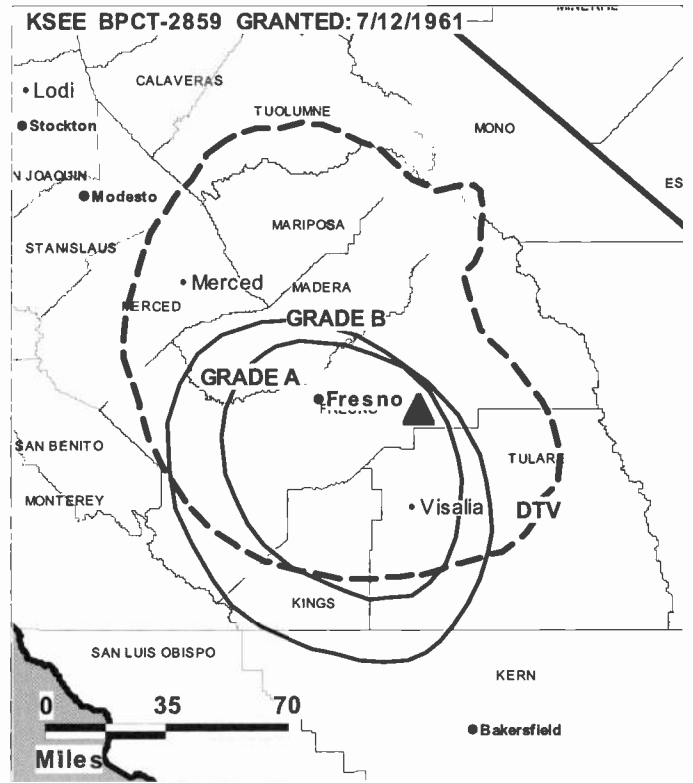
George Hillis, Operations & Program Manager.

Chris Zanghi, Local Sales Manager.

Julie Akins, News Director.

John Lockhart, Chief Engineer.

Kurt Karlsson, Business Manager.



© 2008 Warren Communications News

Amanda Holder, Sales Promotion Director.

Lisa People, Traffic Manager.

City of License: Fresno. **Station DMA:** Fresno-Visalia, CA. **Rank:** 55.

Circulation © 2007 Nielsen. Coverage based on Nielsen study.

GrandTotal	Cable TV Households	Non-cable TV Households	Total TV Households
Estimated Station Totals *	235,430	315,800	551,230
Average Weekly Circulation (2007)	142,740	151,873	294,613
Average Daily Circulation (2007)			136,613
Station DMA Total	Cable TV Households	Non-cable TV Households	Total TV Households
Estimated Station Totals *	235,430	315,800	551,230
Average Weekly Circulation (2007)	142,740	151,873	294,613
Average Daily Circulation (2007)			136,613

*Estimated station totals are sums of the Nielsen TV and Cable TV household estimates for each county in which the station registers viewing of more than 5% as per the Nielsen Survey Methods.

KSEE-DT

Ch. 38

Network Service: NBC.

Licensee: KSEE License Inc., 767 3rd Ave., 34th Floor, c/o Granite Broadcasting Corp., New York, NY 10017.

Studio: 5035 E. McKinley Ave., Fresno, CA 93727.

Mailing Address: PO Box 24000, Fresno, CA 93779.

Phone: 559-454-2424. **Fax:** 559-454-2485.

E-mail: johnl@ksee.com

Web Site: <http://www.ksee24.com>

Technical Facilities: Channel No. 38 (614-620 MHz). Authorized power: 326-kw max. visual, aural. Antenna: 1972-ft above av. terrain, 237-ft. above ground, 4683-ft. above sea level.

Latitude	37°	04'	19"
Longitude	119°	25'	48"

Note: Latitude and longitude coordinates shown are based on the North American Datum of 1927 (NAD 27) as currently required by the Mass Media Bureau of the FCC.

Ownership: Granite Broadcasting Corp. (Group Owner).

Began Operation: Station operating; no on-air date.

Represented (legal): Akin, Gump, Strauss, Hauer & Feld LLP.

Personnel:

Todd McMilliams, President & General Manager.

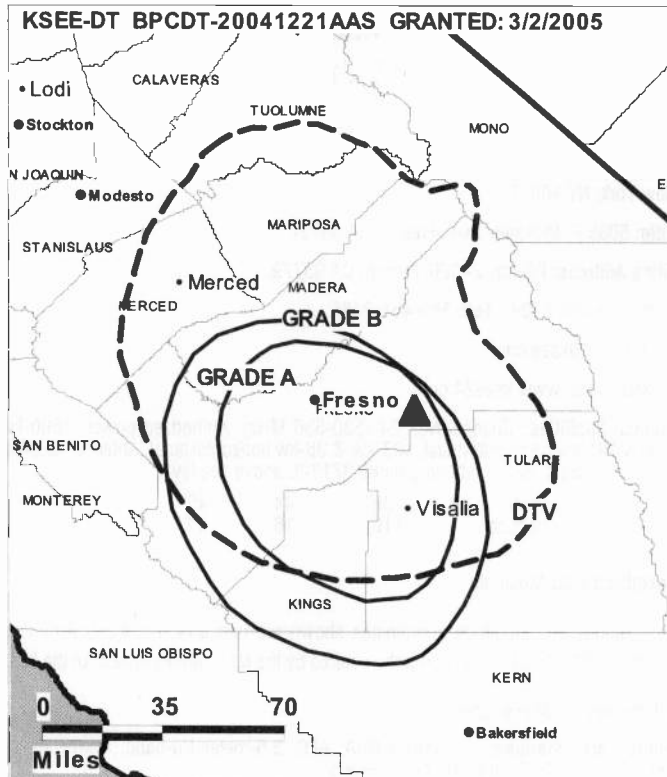
George Hillis, Operations & Program Director.

Chris Zanghi, Local Sales Manager.

Julie Akins, News Director.

John Lockhart, Chief Engineer.

Kurt Karlsson, Business Manager.



© 2008 Warren Communications News

Amanda Holder, Sales Promotion Director.

Lisa People, Traffic Manager.

City of License: Fresno. **Station DMA:** Fresno-Visalia, CA. **Rank:** 55.

Nielsen Data: Not available.

KFTV
Ch. 21

Network Service: UNV.

Licensee: KFTV License Partnership GP, 1999 Avenue of the Stars, Suite 3050, Los Angeles, CA 90067.

Studio: 3239 W. Ashlan Ave., Fresno, CA 93722.

Mailing Address: 3239 W. Ashlan Ave., Fresno, CA 93722.

Phone: 559-222-2121. **Fax:** 559-222-0917.

E-mail: mlgutierrez@univision.net

Web Site: http://www.univision.com

Technical Facilities: Channel No. 21 (512-518 MHz). Authorized power: 5000-kw max. visual, aural. Antenna: 1985-ft above av. terrain, 217-ft. above ground, 4708-ft. above sea level.

Latitude	37°	04'	22"
Longitude	119°	25'	53"

Transmitter: Bald Mountain, Meadow Lakes.

Note: Latitude and longitude coordinates shown are based on the North American Datum of 1927 (NAD 27) as currently required by the Mass Media Bureau of the FCC.

News Service: AP.

Ownership: Univision Communications Inc. (Group Owner).

Began Operation: February 27, 1962. Transfer of control to Broadcasting Media Partners Inc. approved by FCC March 27, 2007. Sale to present owner by Hallmark Cards approved by FCC September 30, 1992. Sale to Hallmark Acquisition Inc. by Spanish International Communications Corp. approved by FCC June 12, 1987.

Represented (sales): Univision.

Represented (legal): Covington & Burling.

Represented (engineering): Denny & Associates PC.

Personnel:

Maria L. Gutierrez, Vice President, General & Station Manager.

Jose Elgorriaga, General Sales Manager.

Ruby Valtierra, Local Sales Manager.

Veronica Flores, National Sales Manager.

Sam Belilty, News Director.

Ken Holden, Chief Engineer.

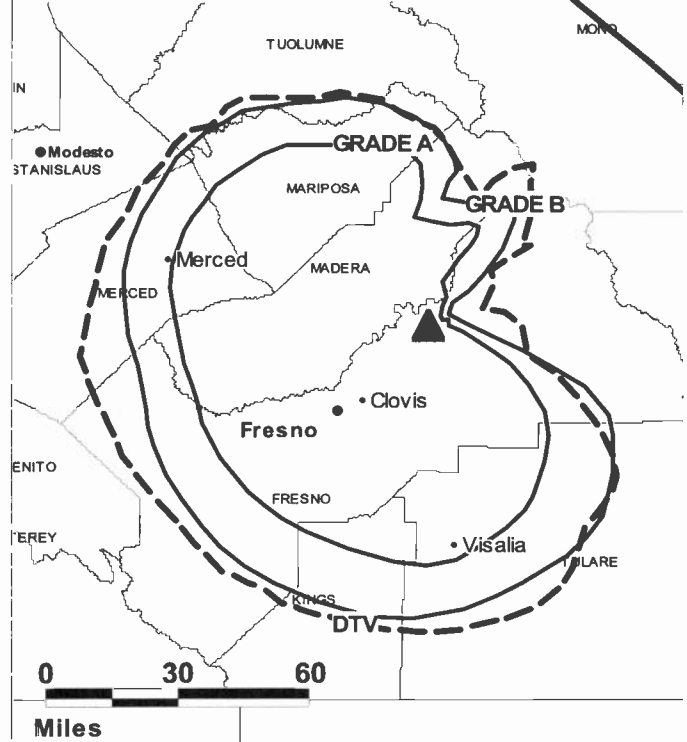
James A. Meyer, Business Manager & Controller.

Sharon Jenkins, Marketing Manager.

Andres Sanchez, Promotion Director.

Eddie Renteria, Production Manager.

KFTV BPCT-19960701KI GRANTED: 3/6/1997



© 2008 Warren Communications News

German Amezcua, Research & Off-Air Promotion Director.

Elena Aguirre, Traffic Manager.

City of License: Hanford. **Station DMA:** Fresno-Visalia, CA. **Rank:** 55.

Circulation © 2007 Nielsen. Coverage based on Nielsen study.

GrandTotal	Cable TV Households	Non-cable TV Households	Total TV Households
Estimated Station Totals *	235,430	315,800	551,230
Average Weekly Circulation (2007)	34,534	62,693	97,227
Average Daily Circulation (2007)			71,305
Station DMA Total	Cable TV Households	Non-cable TV Households	Total TV Households
Estimated Station Totals *	235,430	315,800	551,230
Average Weekly Circulation (2007)	34,534	62,693	97,227
Average Daily Circulation (2007)			71,305

*Estimated station totals are sums of the Nielsen TV and Cable TV household estimates for each county in which the station registers viewing of more than 5% as per the Nielsen Survey Methods.

KFTV-DT

Ch. 20

Network Service: UNV.

Licensee: KFTV License Partnership GP, 1999 Avenue of the Stars, Suite 3050, Los Angeles, CA 90067.

Studio: 3239 W. Ashlan Ave., Fresno, CA 93722.

Mailing Address: 3239 W. Ashlan Ave., Fresno, CA 93722.

Phone: 310-556-7600; 559-222-2121. **Fax:** 559-222-2890.

E-mail: mlgutierrez@univision.net

Web Site: http://www.univision.com

Technical Facilities: Channel No. 20 (506-512 MHz). Authorized power: 350-kw max. visual, aural. Antenna: 1903-ft above av. terrain, 135-ft. above ground, 4626-ft. above sea level.

Latitude	37°	04'	22"
Longitude	119°	25'	50"

Note: Latitude and longitude coordinates shown are based on the North American Datum of 1927 (NAD 27) as currently required by the Mass Media Bureau of the FCC.

Ownership: Univision Communications Inc. (Group Owner).

Began Operation: July 1, 2002. Standard Definition.

Represented (legal): Covington & Burling.

Personnel:

Maria L. Gutierrez, Vice President, General & Station Manager.

Jose Elgorriaga, General Sales Manager.

Ruby Valtierra, Local Sales Manager.

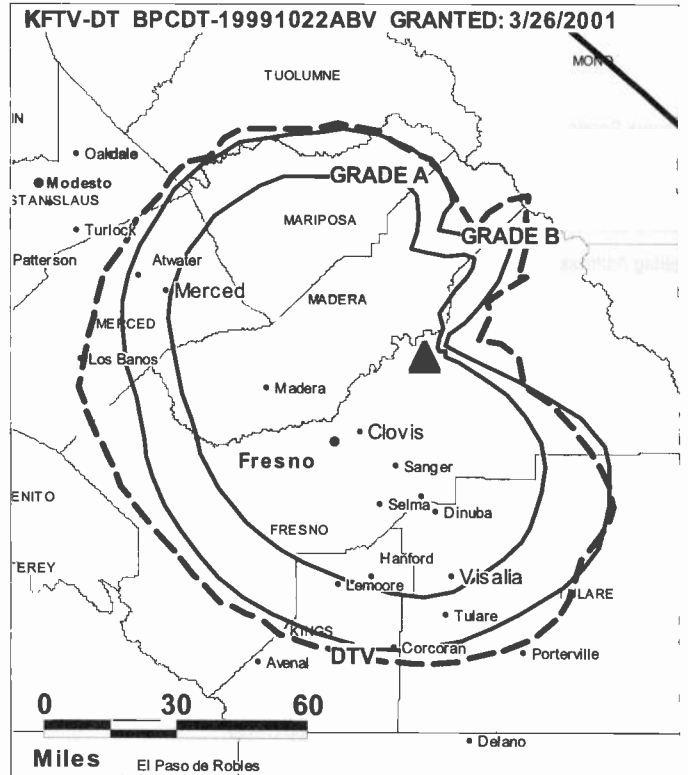
Veronica Flores, National Sales Manager.

Sam Belilty, News Director.

Ken Holden, Chief Engineer.

James A. Meyer, Business Manager & Controller.

Sharon Jenkins, Marketing Manager.



© 2008 Warren Communications News

Andres Sanchez, Promotion Director.

Eddie Renteria, Production Manager.

German Amezcua, Research & Off-Air Promotion Director.

Elena Aguirre, Traffic Manager.

City of License: Hanford. **Station DMA:** Fresno-Visalia, CA. **Rank:** 55.

Nielsen Data: Not available.

KSCI
Ch. 18

Network Service: IND.

Licensee: KSLs Inc., 1990 S. Bundy Dr., Suite 850, Los Angeles, CA 90025.

Studio: 1990 S. Bundy Dr., Suite 850, Los Angeles, CA 90025.

Mailing Address: 1990 S. Bundy Dr., Suite 850, Los Angeles, CA 90025.

Phone: 310-478-1818. **Fax:** 310-479-8118.

E-mail: jcosgrove@kscitv.com

Web Site: http://www.kscitv.com

Technical Facilities: Channel No. 18 (494-500 MHz). Authorized power: 2586-kw max. visual, aural. Antenna: 2949-ft above av. terrain, 164-ft. above ground, 5590-ft. above sea level.

Latitude	34°	12'	50"
Longitude	118°	03'	40"

Note: Latitude and longitude coordinates shown are based on the North American Datum of 1927 (NAD 27) as currently required by the Mass Media Bureau of the FCC.

Satellite Earth Stations: Transmitter Harris; Miralite, 3.7-meter C-band; Paracclipse, 3.8-meter C-band; Scientific-Atlanta, 4.5-meter Ku-band; Standard Communications receivers.

News Service: AP.

Ownership: International Media Group (Group Owner).

Began Operation: June 30, 1977. Original city of license was San Bernardino. Sale to present owner by World Plan Executive Council approved by FCC December 19, 1986 (Television Digest, Vol. 26:45). Change of city of license to Long Beach approved by FCC 1998. Transfer of control to AMG Intermediate LLC from Citicorp Venture Capital Ltd. approved by FCC January 18, 2001.

Represented (legal): Wilkinson Barker Knauer LLP.

Personnel:

John Yasuda, President & Chief Operating Officer.

Richard Millet, Vice President & General Manager.

Kathy Iniba, Traffic Manager.

Gannon Gray, General Sales Manager.

Alice Lee, Research & Marketing Director.

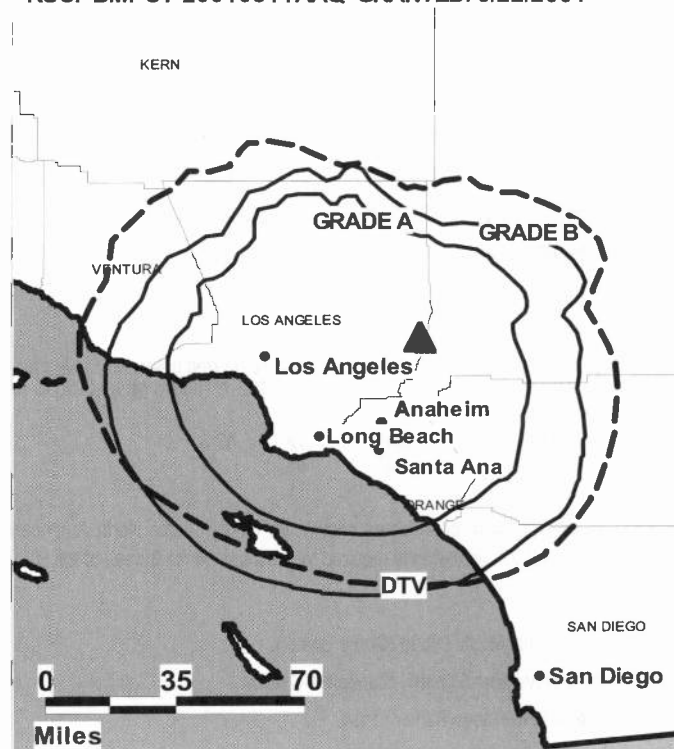
April Kuan, News Director.

Bill Welty, Vice President & Engineering Director.

Anthony Cortese, Chief Financial Officer.

Eva McKeown, Program Director.

KSCI BMPCT-20010511AAQ GRANTED: 6/22/2001



© 2008 Warren Communications News

Melinda Ou, Public Relations Director.

City of License: Long Beach. **Station DMA:** Los Angeles, CA. **Rank:** 2.

Circulation © 2007 Nielsen. Coverage based on Nielsen study.

GrandTotal	Cable TV Households	Non-cable TV Households	Total TV Households
Estimated Station Totals *	2,334,320	2,173,800	4,508,120
Average Weekly Circulation (2007)	156,054	170,317	326,371
Average Daily Circulation (2007)			96,551
Station DMA Total	Cable TV Households	Non-cable TV Households	Total TV Households
Estimated Station Totals *	2,334,320	2,173,800	4,508,120
Average Weekly Circulation (2007)	156,054	170,317	326,371
Average Daily Circulation (2007)			96,551

*Estimated station totals are sums of the Nielsen TV and Cable TV household estimates for each county in which the station registers viewing of more than 5% as per the Nielsen Survey Methods.

KSCI-DT

Ch. 61

Network Service: IND.

Licensee: KSLs Inc., 1990 S. Bundy Dr., Suite 850, Los Angeles, CA 90025.

Studio: 1990 S. Bundy Dr., Suite 850, Los Angeles, CA 90025.

Mailing Address: 1990 S. Bundy Dr., Suite 850, Los Angeles, CA 90025.

Phone: 310-478-1818. **Fax:** 310-479-8118.

E-mail: jcosgrove@kscitv.com

Web Site: http://www.kscitv.com

Technical Facilities: Channel No. 61 (752-758 MHz). Authorized power: 256-kw max. visual, aural. Antenna: 2918-ft above av. terrain, 132-ft. above ground, 6033-ft. above sea level.

Latitude	34°	12'	47.8"
Longitude	118°	03'	41"

Note: Latitude and longitude coordinates shown are based on the North American Datum of 1927 (NAD 27) as currently required by the Mass Media Bureau of the FCC.

News Service: AP.

Ownership: International Media Group (Group Owner).

Began Operation: November 5, 2001. Standard Definition.

Represented (legal): Wilkinson Barker Knauer LLP.

Represented (engineering): Hammett & Edison Inc.

Personnel:

John Yasuda, President & Chief Operating Officer.

Richard Millet, Vice President & General Manager.

Bill Welty, Vice President & Engineering Director.

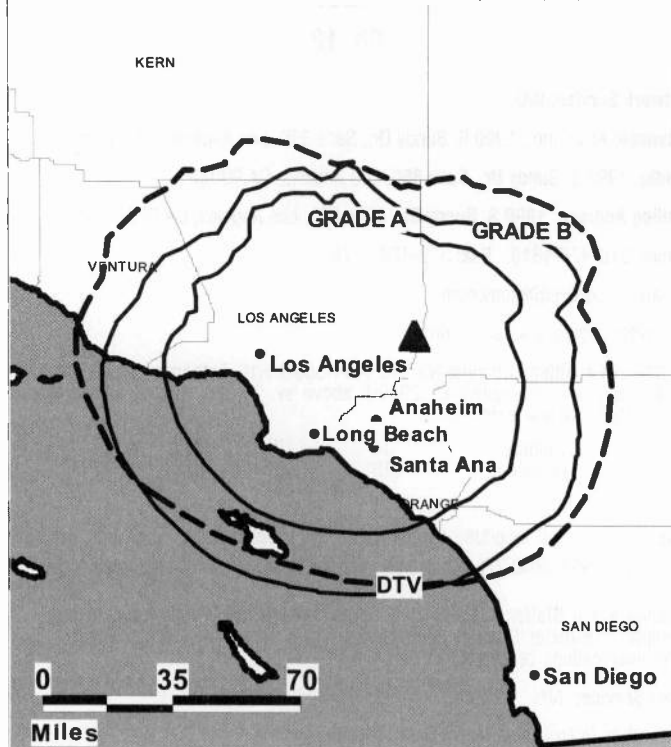
Anthony Cortese, Chief Financial Officer.

Gannon Gray, General Sales Manager.

April Kuan, News Director.

Eva McKeown, Program Director.

KSCI-DT BMLCDT-20040930BWO GRANTED: 1/28/2005



© 2008 Warren Communications News

Alice Lee, Research & Marketing Director.

Kathy Iniba, Traffic Manager.

Melinda Ou, Public Relations Director.

City of License: Long Beach. **Station DMA:** Los Angeles, CA. **Rank:** 2.

Nielsen Data: Not available.

KABC-DT
Ch. 53

Network Service: ABC.

Licensee: ABC Holding Co. Inc., 77 W. 66th St., 16th Floor, New York, NY 10023.

Studio: ABC7 Broadcast Center, 500 Circle 7 Dr., Glendale, CA 91201.

Mailing Address: 500 Circle 7 Dr., ABC 7 Broadcast Center, Glendale, CA 91201.

Phone: 818-863-7777. **Fax:** 818-863-7207.

E-mail: doug.coss@abc.com

Web Site: http://www.abc7.com

Technical Facilities: Channel No. 53 (704-710 MHz). Authorized power: 182.5-kw max. visual, aural. Antenna: 3031-ft above av. terrain, 267-ft. above ground, 5974-ft. above sea level.

Latitude	34°	13'	37"
Longitude	118°	03'	58"

Requests CP for change to 1000-kw max. visual, 2920-ft above av. terrain, 135-ft. above ground, 5804-ft. above sea level; lat. 34° 13' 29", long. 118° 00' 48", BPCDT-20041018ABW.

Transmitter: Bldg. 15, Video Rd., Mount Wilson.

Note: Latitude and longitude coordinates shown are based on the North American Datum of 1927 (NAD 27) as currently required by the Mass Media Bureau of the FCC.

Ownership: Disney Enterprises Inc. (Group Owner).

Began Operation: November 1, 1998.

Personnel:

Arnold J. Kleiner, President & General Manager.

Spencer McCoy, Vice President, General Sales.

Jeremiah Tachna, Vice President, National Sales Manager.

Fran Viesti, Vice President, Local Sales Manager.

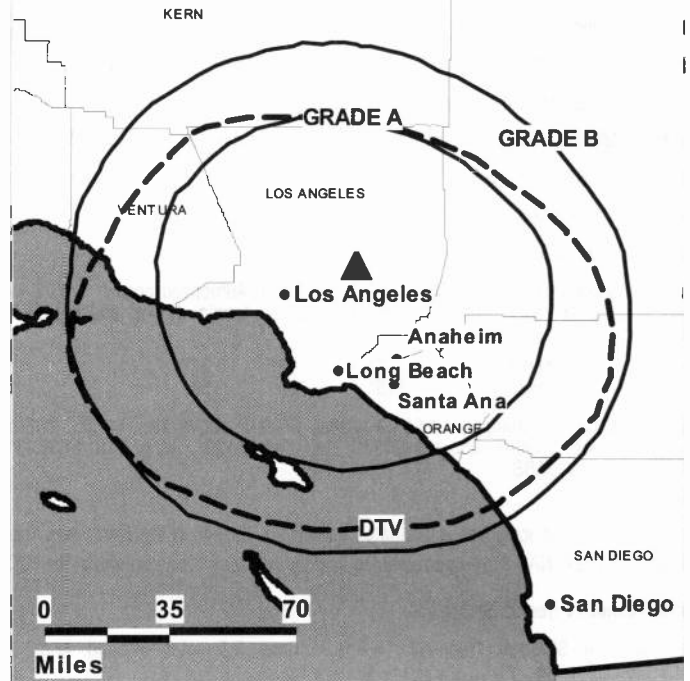
Tom Levee, Vice President, Local Sales Manager.

Cheryl Fair, Vice President, News.

John Holland, Vice President, Engineering.

Howard Daniels, Vice President, Finance.

KABC-DT BPCDT-19980430KE GRANTED: 7/30/1998



© 2008 Warren Communications News

Therese Gamba, Vice President, Program, Promotion & Advertising.

Doug Coss, Vice President, Marketing Sales Promotion.

Dennis Aimino, Research Director.

Mary Carrera, Director, Digital Sales.

Sandy Hill, Sales Service Manager.

City of License: Los Angeles. **Station DMA:** Los Angeles, CA. **Rank:** 2.

Nielsen Data: Not available.

KABC-TV

Ch. 7

Network Service: ABC.

Licensee: ABC Holding Co. Inc., 77 W. 66th St., 16th Floor, New York, NY 10023.

Studio: ABC7 Broadcast Center, 500 Circle 7 Dr., Glendale, CA 91201.

Mailing Address: 500 Circle 7 Dr., ABC 7 Broadcast Center, Glendale, CA 91201.

Phone: 818-863-7777. **Fax:** 818-863-7207.

E-mail: doug.coss@abc.com

Web Site: http://www.abc7.com

Technical Facilities: Channel No. 7 (174-180 MHz). Authorized power: 141.25-kw visual, 28.9-kw aural. Antenna: 3210-ft above av. terrain, 470-ft. above ground, 6176-ft. above sea level.

Latitude	34°	13'	37"
Longitude	118°	03'	58"

Requests CP for change to 161-kw visual, 2972-ft above av. terrain, 187-ft. above ground, 5856-ft. above sea level; lat. 34° 13' 29", long. 118° 00' 48", BPCT-20041018ABS.

Note: Latitude and longitude coordinates shown are based on the North American Datum of 1927 (NAD 27) as currently required by the Mass Media Bureau of the FCC.

Multichannel TV Sound: Stereo only.

Satellite Earth Stations: Transmitter Harris; Andrew, 5.6-meter Ku-band; Andrew, 9.3-meter C-band.

AM Affiliate: KABC, 5-kw, 790 kHz.

FM Affiliate: KLOS, 20-kw, 95.5 MHz (No. 238), 196-ft.

SNG Mobile Dish: Dalsat, 3.7-meter Ku-band.

News Services: AP, CNS.

Ownership: Disney Enterprises Inc. (Group Owner).

Began Operation: September 16, 1949. Originally broadcast as KECA-TV. Sale to present owner by Capital Cities/ABC approved by FCC February 8, 1996.

Represented (sales): ABC National Television Sales.

Personnel:

Arnold J. Kleiner, President & General Manager.

Spencer McCoy, Vice President, General Sales.

Jeremiah Tachna, Vice President, National Sales Manager.

Fran Viesti, Vice President, Local Sales Manager.

Tom Levee, Vice President, Local Sales Manager.

Cheryl Fair, Vice President, News.

John Holland, Vice President, Engineering.

Howard Daniels, Vice President, Finance.

Therese Gamba, Vice President, Program, Promotion & Advertising.

Doug Coss, Vice President, Marketing Sales Promotion.

Dennis Aimino, Research Director.

KABC-TV BPCT-19830817KF GRANTED: 12/5/1983



© 2008 Warren Communications News

Sandy Hill, Sales Service Manager.

Mary Carrera, Director, Digital Sales.

City of License: Los Angeles. **Station DMA:** Los Angeles, CA. **Rank:** 2.

Circulation © 2007 Nielsen. Coverage based on Nielsen study.

GrandTotal	Cable TV Households	Non-cable TV Households	Total TV Households
Estimated Station Totals *	3,251,700	3,226,270	6,477,970
Average Weekly Circulation (2007)	2,148,910	1,707,943	3,856,853
Average Daily Circulation (2007)			1,799,280
Station DMA Total	Cable TV Households	Non-cable TV Households	Total TV Households
Estimated Station Totals *	2,993,880	2,574,730	5,568,610
Average Weekly Circulation (2007)	2,121,566	1,656,318	3,777,884
Average Daily Circulation (2007)			1,781,894
Other DMA Total	Cable TV Households	Non-cable TV Households	Total TV Households
Estimated Station Totals *	257,820	651,540	909,360
Average Weekly Circulation (2007)	27,344	51,625	78,969
Average Daily Circulation (2007)			17,386

*Estimated station totals are sums of the Nielsen TV and Cable TV household estimates for each county in which the station registers viewing of more than 5% as per the Nielsen Survey Methods.

KCAL-DT
Ch. 43

Network Service: IND.

Licensee: Viacom Television Stations Group of Los Angeles LLC, 2000 K St NW, Suite 725, Washington, DC 20006.

Studio: 6121 Sunset Blvd., Los Angeles, CA 90028.

Mailing Address: 6121 Sunset Blvd., Los Angeles, CA 90028.

Phone: 323-467-9999. **Fax:** 323-460-3082.

E-mail: dcorsini@cbs.com

Web Site: <http://www.kcal.com>

Technical Facilities: Channel No. 43 (644-650 MHz). Authorized power: 300-kw max. visual, aural. Antenna: 3107-ft above av. terrain, 338-ft. above ground, 6050-ft. above sea level.

Latitude	34°	13'	38"
Longitude	118°	04'	00"

Holds CP for change to 495-kw max. visual, 3120-ft above av. terrain, 338-ft. above ground, 6050-ft. above sea level; BPCDT-20040730AWC.

Transmitter: Mount Wilson, near Altadena.

Note: Latitude and longitude coordinates shown are based on the North American Datum of 1927 (NAD 27) as currently required by the Mass Media Bureau of the FCC.

Ownership: CBS Corp. (Group Owner).

Personnel:

Don Corsini, Vice President & General Manager.

Patrick McClenahan, Vice President & Station Manager.

Tim McGowan, Vice President, Sales, Marketing & Research.

Michael Kincaid, Vice President & General Sales Manager.

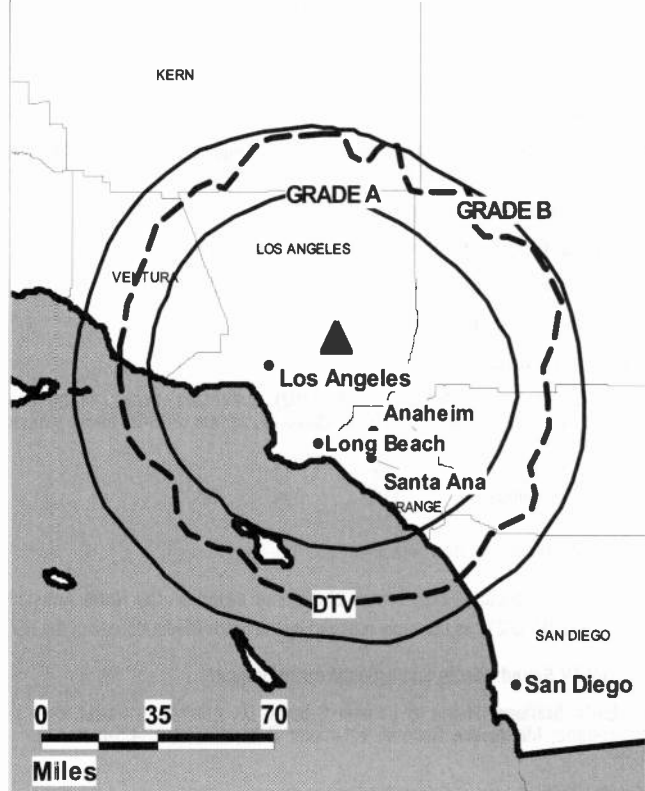
Nancy Bauer Gonzales, Vice President & News Director.

Melanie Steensland, Vice President & Production Manager.

Marilyn Rangel, Local Sales Manager.

Richard B. Waifisz, National Sales Manager.

KCAL-DT BPCDT-20040730AWC GRANTED: 3/27/2006



© 2008 Warren Communications News

Craig Harrison, Engineering Director.

Lorraine Velona, Traffic Manager.

Virginia Hunt, Program Director.

City of License: Los Angeles. **Station DMA:** Los Angeles, CA. **Rank:** 2.

Nielsen Data: Not available.

KCAL-TV

Ch. 9

Network Service: IND.

Licensee: Viacom Television Stations Group of Los Angeles LLC, 2000 K St. NW, Suite 725, Washington, DC 20006.

Studio: 6121 Sunset Blvd., Los Angeles, CA 90028.

Mailing Address: 6121 Sunset Blvd., Los Angeles, CA 90028.

Phone: 323-467-9999. **Fax:** 323-460-3082.

E-mail: dcorsini@cbs.com

Web Site: http://www.kcal.com

Technical Facilities: Channel No. 9 (186-192 MHz). Authorized power: 141-kw max. visual, 28.2-kw aural. Antenna: 3182-ft above av. terrain, 395-ft. above ground, 6135-ft. above sea level.

Latitude 34° 13' 38"
Longitude 118° 004' 000"

Transmitter: Mount Wilson, near Altadena.

Note: Latitude and longitude coordinates shown are based on the North American Datum of 1927 (NAD 27) as currently required by the Mass Media Bureau of the FCC.

Multichannel TV Sound: Stereo and separate audio program.

Satellite Earth Stations: Harris, 6.1-meter C-band; DX Antenna, ; Harris, 6.1-meter Ku-band; Microwave General, 6.1-meter C-band; Vertex, 4.5-meter Ku-band.

SNG Mobile Dish: Andrew, 2.6-meter Ku-band.

News Services: AP, CNS.

Ownership: CBS Corp. (Group Owner).

Began Operation: August 25, 1948. Originally operated as KFI-TV. Sold to RKO General by Earl C. Anthony (Television Digest Vol. 7:23, 32, 36). On July 20, 1988 FCC approved dismissal of RKO application for license renewal, grant of Fidelity Television Inc.'s application & subsequent transfer of station to The Walt Disney Co. (Vol. 25:45; 26:48; 27:5, 11, 36; 28:30). Sale to Young Broadcasting Inc. by The Walt Disney Co. approved by FCC September 20, 1996 (Vol. 36:4, 21, 33, 38, 40). Sale to present owner by Young Broadcasting Inc. approved by FCC May 3, 2002 (Vol. 42:7, 19).

Represented (sales): Adam Young Inc.

Represented (legal): Wiley Rein.

Personnel:

Don Corsini, Vice President & General Manager.

Patrick McClenahan, Vice President & Station Manager.

Tim McGowan, Vice President, Sales, Marketing & Research.

Michael Kincaid, Vice President & General Sales Manager.

Nancy Bauer Gonzales, Vice President & News Director.

Melanie Steensland, Vice President & Production Manager.

Marilyn Rangel, Local Sales Manager.

Richard B. Waitisz, National Sales Manager.

Craig Harrison, Engineering Director.

KCAL-TV BLCT-19911107KP GRANTED: 2/28/1992



© 2008 Warren Communications News

Lorraine Velona, Traffic Manager.

Virginia Hunt, Program Director.

City of License: Los Angeles. **Station DMA:** Los Angeles, CA. **Rank:** 2.

Circulation © 2007 Nielsen. Coverage based on Nielsen study.

GrandTotal	Cable TV Households	Non-cable TV Households	Total TV Households
Estimated Station Totals *	3,431,480	2,574,730	6,006,210
Average Weekly Circulation (2007)	1,464,002	1,218,885	2,682,887
Average Daily Circulation (2007)			995,406
Station DMA Total	Cable TV Households	Non-cable TV Households	Total TV Households
Estimated Station Totals *	2,993,880	2,574,730	5,568,610
Average Weekly Circulation (2007)	1,401,278	1,218,885	2,620,163
Average Daily Circulation (2007)			982,420
Other DMA Total	Cable TV Households	Non-cable TV Households	Total TV Households
Estimated Station Totals *	437,600	0	437,600
Average Weekly Circulation (2007)	62,724	0	62,724
Average Daily Circulation (2007)			12,986

*Estimated station totals are sums of the Nielsen TV and Cable TV household estimates for each county in which the station registers viewing of more than 5% as per the Nielsen Survey Methods.

KCBS-DT
Ch. 60

Network Service: CBS.

Licensee: CBS Broadcasting Inc., 2000 K St. NW, Suite 725, Washington, DC 20006.

Studio: 6121 Sunset Blvd., Los Angeles, CA 90028.

Mailing Address: 6121 Sunset Blvd., Los Angeles, CA 90028.

Phone: 323-460-3000. **Fax:** 323-460-3277.

E-mail: dcorsini@cbs.com

Web Site: http://www.cbs2.com

Technical Facilities: Channel No. 60 (746-752 MHz). Authorized power: 469-kw max. visual, aural. Antenna: 3566-ft above av. terrain, 902-ft. above ground, 6558-ft. above sea level.

Latitude	34°	13'	55"
Longitude	118°	04'	18"

Transmitter: 123 CBS Lane, Mount Wilson.

Note: Latitude and longitude coordinates shown are based on the North American Datum of 1927 (NAD 27) as currently required by the Mass Media Bureau of the FCC.

Ownership: CBS Corp. (Group Owner).

Began Operation: November 1, 1998. High Definition.

Personnel:

Michael Kincaid, Senior Vice President & General Sales Manager.

Don Corsini, Vice President & General Manager.

Amy Nizich-Goldstein, Sales Director.

Dave Diederich, Local Sales Manager.

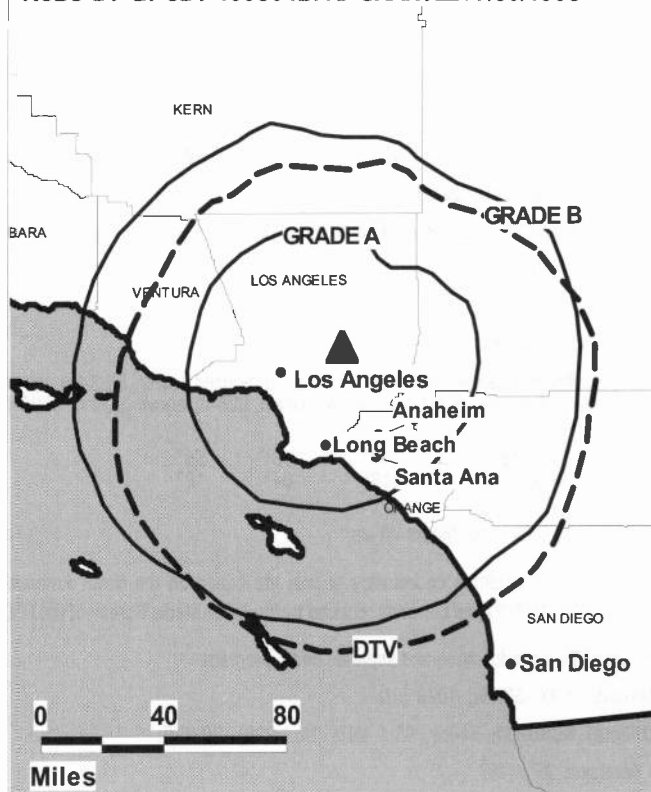
Patti Tang, Local Sales Manager.

Nancy Bauer-Gonzales, News Director.

Debra Hurd, Broadcast Operations & Engineering Director.

Stephanie Rodriguez, Creative Services & Community Affairs Director.

KCBS-DT BPCDT-19980427KI GRANTED: 7/30/1998



© 2008 Warren Communications News

Paul Latham, Controller.

Virginia Hunt, Program & Research Director.

City of License: Los Angeles. **Station DMA:** Los Angeles, CA. **Rank:** 2.

Nielsen Data: Not available.

KCBS-TV
Ch. 2

Network Service: CBS.

Licensee: CBS Broadcasting Inc., 2000 K St. NW, Suite 725, Washington, DC 20006.

Studio: 6121 Sunset Blvd., Los Angeles, CA 90028.

Mailing Address: 6121 Sunset Blvd., Los Angeles, CA 90028.

Phone: 323-460-3000. **Fax:** 323-460-3277.

E-mail: dcorsini@cbs.com

Web Site: http://www.cbs2.com

Technical Facilities: Channel No. 2 (54-60 MHz). Authorized power: 36.3-kw visual, 7.24-kw aural. Antenna: 3599-ft above av. terrain, 935-ft. above ground, 6595-ft. above sea level.

Latitude	34°	13'	55"
Longitude	118°	04'	18"

Transmitter: 123 CBS Lane, Mount Wilson.

Note: Latitude and longitude coordinates shown are based on the North American Datum of 1927 (NAD 27) as currently required by the Mass Media Bureau of the FCC.

Multichannel TV Sound: Stereo and separate audio program.

AM Affiliate: KNX, 50-kw, 1070 kHz.

FM Affiliate: KCBS-FM, 54-kw, 93.1 MHz (No. 226), 3036-ft.

News Services: AP, CNS.

Ownership: CBS Corp. (Group Owner).

Began Operation: May 6, 1948. Originally operated as KTSN. Sold to CBS Inc. December 1950 (Television Digest, Vol. 6:46, 52). Sale to present owner by CBS Inc. approved by FCC May 3, 2000.

Represented (sales): CBS Television Stations National Sales.

Personnel:

Michael Kincaid, Senior Vice President & General Sales Manager.

Don Corsini, Vice President & General Manager.

Amy Nizich-Goldstein, Sales Director.

Dave Diederich, Local Sales Manager.

Patti Tang, Local Sales Manager.

Nancy Bauer-Gonzales, News Director.

Debra Hurd, Broadcast Operations & Engineering Director.

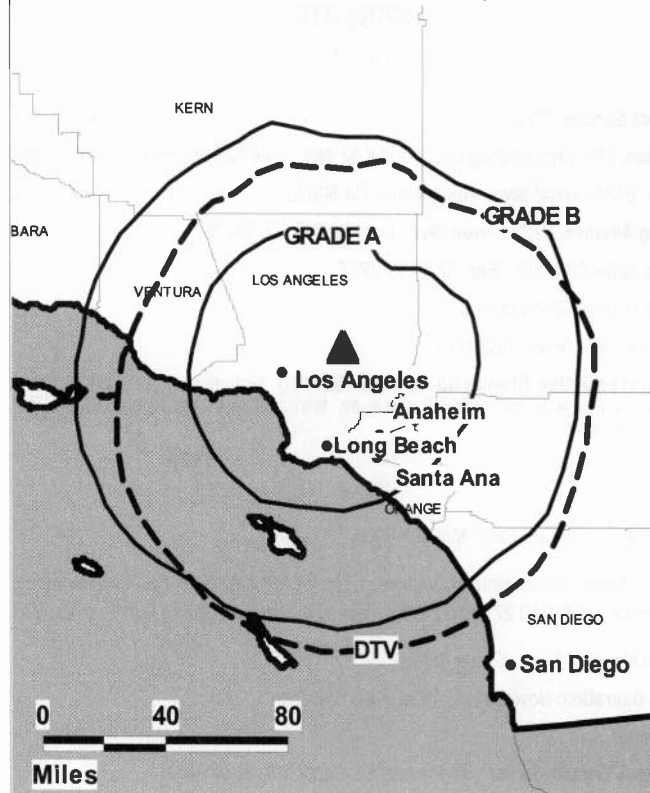
Paul Latham, Controller.

Stephanie Rodriguez, Creative Services & Community Affairs Director.

Virginia Hunt, Program & Research Director.

City of License: Los Angeles. **Station DMA:** Los Angeles, CA. **Rank:** 2.

KCBS-TV BPCT-19980420KF GRANTED: 10/22/1999



© 2008 Warren Communications News

Circulation © 2007 Nielsen. Coverage based on Nielsen study.

GrandTotal	Cable TV Households	Non-cable TV Households	Total TV Households
Estimated Station Totals *	3,125,460	3,403,740	6,529,200
Average Weekly Circulation (2007)	1,995,750	1,350,184	3,345,934
Average Daily Circulation (2007)			1,424,887
Station DMA Total	Cable TV Households	Non-cable TV Households	Total TV Households
Estimated Station Totals *	2,993,880	2,574,730	5,568,610
Average Weekly Circulation (2007)	1,982,330	1,283,616	3,265,946
Average Daily Circulation (2007)			1,408,857
Other DMA Total	Cable TV Households	Non-cable TV Households	Total TV Households
Estimated Station Totals *	131,580	829,010	960,590
Average Weekly Circulation (2007)	13,420	66,568	79,988
Average Daily Circulation (2007)			16,030

*Estimated station totals are sums of the Nielsen TV and Cable TV household estimates for each county in which the station registers viewing of more than 5% as per the Nielsen Survey Methods.

KCOP-DT

Ch. 66

Network Service: MNT.

Licensee: Fox Television Stations Inc., 5151 Wisconsin Ave. NW, c/o Molly Pauker, Washington, DC 20016.

Studio: 1999 S. Bundy Dr., Los Angeles, CA 90025.

Mailing Address: 1999 S. Bundy Dr., Los Angeles, CA 90025.

Phone: 310-584-3361; 310-584-2000. **Fax:** 310-584-2217.

E-mail: newsdirector@upn13.com

Web Site: http://www.la13.com

Technical Facilities: Channel No. 66 (782-788 MHz). Authorized power: 371-kw max. visual, aural. Antenna: 2920-ft above av. terrain, 135-ft. above ground, 5804-ft. above sea level.

Latitude	34°	13'	29"
Longitude	118°	003'	48"

Holds CP for change to 1000-kw max. visual, 2920-ft above av. terrain, 135-ft. above ground, 5804-ft. above sea level; lat. 34° 13' 29", long. 118° 03' 48", BMPCDT-20040609ABC.

Transmitter: 15.63-mi. NE of Los Angeles.

Note: Latitude and longitude coordinates shown are based on the North American Datum of 1927 (NAD 27) as currently required by the Mass Media Bureau of the FCC.

Ownership: Fox Television Holdings Inc. (Group Owner).

Began Operation: January 4, 1999. Sale to present owner by Chris-Craft Industries Inc. approved by FCC July 23, 2001.

Represented (legal): Skadden, Arps, Slate, Meagher & Flom LLP.

Represented (engineering): Cohen Dippell & Everist PC.

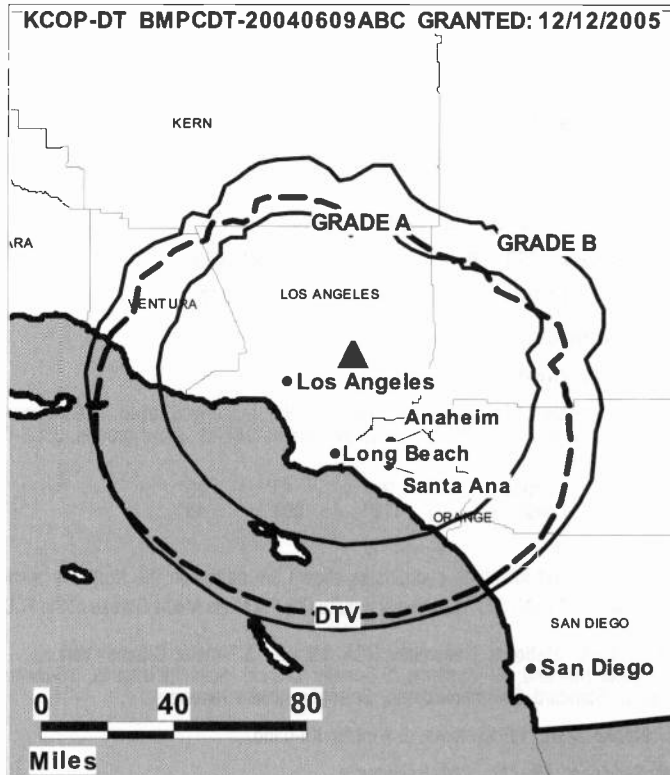
Personnel:

Kevin Hale, Vice President & General Manager.

Will Dishong, Vice President, Broadcast Operations & Engineering.

Stuart Evans, Vice President, Sales Director.

Tom Sheehy, Vice President, General Sales Manager.



© 2008 Warren Communications News

Jose Rios, Vice President, News.

Jill Brow-Weller, Research Director.

JoLisa Jones-Corey, Community Relations Director.

City of License: Los Angeles. **Station DMA:** Los Angeles, CA. **Rank:** 2.

Nielsen Data: Not available.

KCOP-TV

Ch. 13

Network Service: MNT.

Licensee: Fox Television Stations Inc., 5151 Wisconsin Ave. NW, c/o Molly Pauker, Washington, DC 20016.

Studio: 1999 S. Bundy Dr., Los Angeles, CA 90025.

Mailing Address: 1999 S. Bundy Dr., Los Angeles, CA 90025.

Phone: 310-584-3361; 310-584-2000. **Fax:** 310-584-2217.

E-mail: newsdirector@upn13.com

Web Site: http://www.la13.com

Technical Facilities: Channel No. 13 (210-216 MHz). Authorized power: 161-kw max. visual, aural. Antenna: 2972-ft above av. terrain, 187-ft. above ground, 5856-ft. above sea level.

Latitude	34°	13'	29"
Longitude	118°	003'	48"

Note: Latitude and longitude coordinates shown are based on the North American Datum of 1927 (NAD 27) as currently required by the Mass Media Bureau of the FCC.

Satellite Earth Stations: Transmitter RCA; Miralite, 3.7-meter C-band; Vertex, 4.7-meter Ku-band; RF Systems, 5.5-meter C-band; Scientific-Atlanta, 10-meter C-band; Standard Communications, Scientific-Atlanta receivers.

SNG Mobile Dish: RF Systems, 2.4-meter Ku-band.

News Services: AP, UPI, CNN Newsource.

Ownership: Fox Television Holdings Inc. (Group Owner).

Began Operation: September 17, 1948. Sale to present owner by Chris-Craft Industries Inc. approved by FCC July 25, 2001. Sale to Chris-Craft Industries Inc. (formerly NAFI Corp.) by Bing Crosby, Kenyon Brown, George L. Coleman & Joseph A. Thomas approved by FCC January 27, 1960. Sale to Crosby, et al., by Copley Press approved by FCC December 11, 1957. Copley acquired station, operating as KLAC-TV, from Mrs. Dorothy Schiff Sonneborn, December 23, 1953.

Represented (sales): United Television Sales Inc.

Represented (legal): Skadden, Arps, Slate, Meagher & Flom LLP.

Personnel:

Kevin Hale, Vice President & General Manager.

Will Dishong, Vice President, Broadcast Operations & Engineer.

Stuart Evans, Vice President, Sales Director.

Tom Sheehy, Vice President, General Sales Manager.

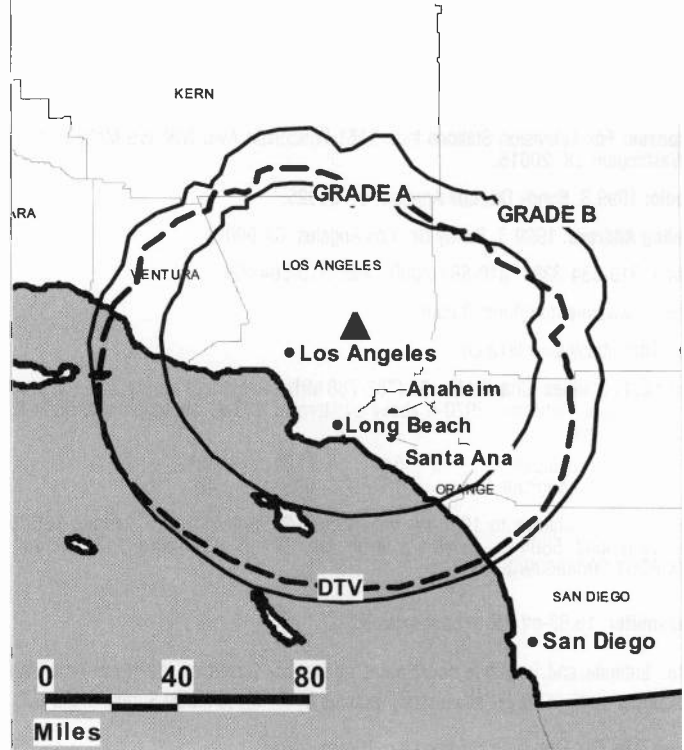
Jose Rios, Vice President, News Manager.

Jill Brow-Weller, Research Director.

JoLisa Jones-Corey, Community Relations Director.

City of License: Los Angeles. **Station DMA:** Los Angeles, CA. **Rank:** 2.

KCOP-TV BPCT-20030805ACB GRANTED: 10/6/2003



© 2008 Warren Communications News

Circulation © 2007 Nielsen. Coverage based on Nielsen study.

GrandTotal	Cable TV Households	Non-cable TV Households	Total TV Households
Estimated Station Totals *	3,105,100	2,574,730	5,679,830
Average Weekly Circulation (2007)	957,754	1,010,260	1,968,014
Average Daily Circulation (2007)			616,923
Station DMA Total	Cable TV Households	Non-cable TV Households	Total TV Households
Estimated Station Totals *	2,993,880	2,574,730	5,568,610
Average Weekly Circulation (2007)	946,963	1,010,260	1,957,223
Average Daily Circulation (2007)			615,369
Other DMA Total	Cable TV Households	Non-cable TV Households	Total TV Households
Estimated Station Totals *	111,220	0	111,220
Average Weekly Circulation (2007)	10,791	0	10,791
Average Daily Circulation (2007)			1,554

*Estimated station totals are sums of the Nielsen TV and Cable TV household estimates for each county in which the station registers viewing of more than 5% as per the Nielsen Survey Methods.

KMEX-DT

Ch. 35

Network Service: UNV.

Grantee: KMEX License Partnership GP, 1999 Avenue of the Stars, Suite 3050, Los Angeles, CA 90067.

Studio: 5999 Center Dr., Los Angeles, CA 90045.

Mailing Address: 5999 Center Dr., Los Angeles, CA 90045.

Phone: 310-216-3434. **Fax:** 310-348-3459.

E-mail: jdelgado@univision.net

Web Site: <http://www.kmex.com>

Technical Facilities: Channel No. 35 (596-602 MHz). Authorized power: 400-kw max. visual, aural. Antenna: 3189-ft above av. terrain, 381-ft. above ground, 6033-ft. above sea level.

Latitude	34°	13'	36"
Longitude	118°	03'	59"

Note: Latitude and longitude coordinates shown are based on the North American Datum of 1927 (NAD 27) as currently required by the Mass Media Bureau of the FCC.

Ownership: Univision Communications Inc. (Group Owner).

Began Operation: November 1, 2002.

Represented (legal): Covington & Burling.

Personnel:

Jorge Delgado, President & General Manager.

Mark Dante, General Sales Manager.

Alejandro Kahan, West Coast Sales Manager.

Jack Randall, East Coast Sales Manager.

Lori Morley, Local Sales Manager.

Jorge Mettey, News Director.

Chris Homer, Chief Engineer.

Carl Friedlander, Finance Director.

KMEX-DT BMPCDT-20010727AAY GRANTED: 8/10/2001



© 2008 Warren Communications News

Antoinette Gill, Program Director & Traffic Manager.

Louis De La Parra, Promotion & Marketing Director.

Harry Whitman, Research Director.

Christina Sanchez, Public Affairs & Communications Director.

City of License: Los Angeles. **Station DMA:** Los Angeles, CA. **Rank:** 2.

Nielsen Data: Not available.

KMEX-TV

Ch. 34

Network Service: UNV.

Licensee: KMEX License Partnership GP, 1999 Avenue of the Stars, Suite 3050, Los Angeles, CA 90067.

Studio: 5999 Center Dr., Los Angeles, CA 90045.

Mailing Address: 5999 Center Dr., Los Angeles, CA 90045.

Phone: 310-216-3434. **Fax:** 310-348-3459.

E-mail: jdelgado@univision.net

Web Site: http://www.kmex.com

Technical Facilities: Channel No. 34 (590-596 MHz). Authorized power: 2291-kw max. visual, aural. Antenna: 3136-ft above av. terrain, 322-ft. above ground, 6033-ft. above sea level.

Latitude 34° 13' 36"
Longitude 118° 03' 59"

Note: Latitude and longitude coordinates shown are based on the North American Datum of 1927 (NAD 27) as currently required by the Mass Media Bureau of the FCC.

Satellite Earth Stations: Transmitter Composite; Comtech, 3.8-meter KC-band; Comtech, 7-meter; Standard Components, Scientific-Atlanta receivers.

News Services: AP, CNS.

Ownership: Univision Communications Inc. (Group Owner).

Began Operation: September 30, 1962. Transfer of control to Broadcasting Media Partners Inc. approved by FCC March 27, 2007. Sale to present owner by Hallmark Cards approved by FCC September 30, 1993. Sale to Hallmark Acquisition Inc. by Spanish International Communications Corp. approved by FCC June 12, 1987.

Represented (sales): Univision.

Represented (legal): Covington & Burling.

Represented (engineering): Denny & Associates PC.

Personnel:

Jorge Delgado, President & General Manager.

Mark Dante, General Sales Manager.

Jack Randall, East Coast Sales Manager.

Alejandro Kahan, West Coast Sales Manager.

Lori Morley, Local Sales Manager.

Jorge Mettey, News Director.

Chris Homer, Chief Engineer.

Carl Friedlander, Finance Director.

Antoinette Gill, Program Director & Traffic Manager.

Louis De La Parra, Promotion & Marketing Director.

KMEX-TV BMPCT-20010727AAZ GRANTED: 8/10/2001



© 2008 Warren Communications News

Harry Whitman, Research Director.

Christina Sanchez, Public Affairs & Communications Director.

City of License: Los Angeles. **Station DMA:** Los Angeles, CA. **Rank:** 2.

Circulation © 2007 Nielsen. Coverage based on Nielsen study.

GrandTotal	Cable TV Households	Non-cable TV Households	Total TV Households
Estimated Station Totals *	2,993,880	2,574,730	5,568,610
Average Weekly Circulation (2007)	507,668	848,484	1,356,152
Average Daily Circulation (2007)			914,728
Station DMA Total	Cable TV Households	Non-cable TV Households	Total TV Households
Estimated Station Totals *	2,993,880	2,574,730	5,568,610
Average Weekly Circulation (2007)	507,668	848,484	1,356,152
Average Daily Circulation (2007)			914,728

*Estimated station totals are sums of the Nielsen TV and Cable TV household estimates for each county in which the station registers viewing of more than 5% as per the Nielsen Survey Methods.

KNBC
Ch. 4

Network Service: NBC.

Licensee: NBC Telemundo License Co., 1299 Pennsylvania Ave. NW, 11th Floor, c/o NBC Inc., Washington, DC 20004.

Studio: 3000 W. Alameda Ave., Burbank, CA 91523.

Mailing Address: 3000 W. Alameda Ave., Burbank, CA 91523.

Phone: 818-840-4444.

E-mail: linda.sullivan@nbc.com

Web Site: http://www.nbc4.tv

Technical Facilities: Channel No. 4 (66-72 MHz). Authorized power: 43.7-kw visual, aural. Antenna: 3228-ft above av. terrain, 502-ft. above ground, 6181-ft. above sea level.

Latitude	34°	13'	32"
Longitude	118°	003'	52"

Note: Latitude and longitude coordinates shown are based on the North American Datum of 1927 (NAD 27) as currently required by the Mass Media Bureau of the FCC.

Multichannel TV Sound: Stereo only.

News Services: AP, UPI, CNS.

Ownership: NBC Universal (Group Owner).

Began Operation: January 16, 1949.

Represented (sales): NBC TV Spot Sales.

Personnel:

Linda Sullivan, President & General Manager.

Craig Robinson, Executive Vice President, Operations & Digital Strategy.

Michael McCarthy, Vice President, Sales.

Bob Long, Vice President, News.

Ginger Zumaeta, Vice President, Advertising & Promotion.

Fran Vietti, Local Sales Manager.

Lori Perlman, Local Sales Manager.

Richard Lahti, Engineering Director.

Jennifer Cabaquinto, Finance Director.

Howard Fried, Program Manager.

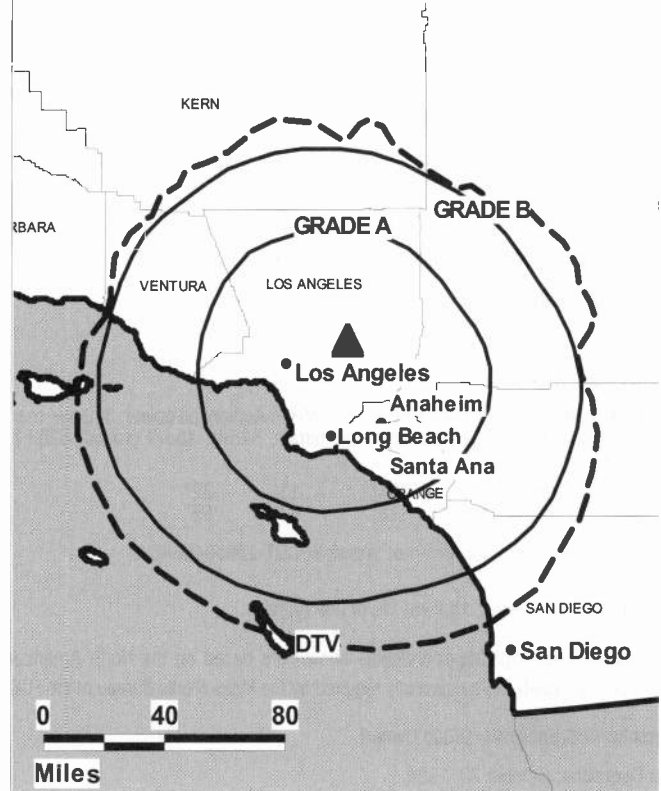
Rebecca Nieto, Senior News Producer.

David Bright, Research Director.

Pat Roy, Traffic Manager.

Erin Dittman, Communications Director.

KNBC BPCT-19920303KF GRANTED: 9/25/1992



© 2008 Warren Communications News

City of License: Los Angeles. **Station DMA:** Los Angeles, CA. **Rank:** 2.

Circulation © 2007 Nielsen. Coverage based on Nielsen study.

GrandTotal	Cable TV Households	Non-cable TV Households	Total TV Households
Estimated Station Totals *	3,296,710	3,051,890	6,348,600
Average Weekly Circulation (2007)	2,027,602	1,427,858	3,455,460
Average Daily Circulation (2007)			1,485,447
Station DMA Total	Cable TV Households	Non-cable TV Households	Total TV Households
Estimated Station Totals *	2,993,880	2,574,730	5,568,610
Average Weekly Circulation (2007)	1,993,346	1,387,957	3,381,303
Average Daily Circulation (2007)			1,468,422
Other DMA Total	Cable TV Households	Non-cable TV Households	Total TV Households
Estimated Station Totals *	302,830	477,160	779,990
Average Weekly Circulation (2007)	34,256	39,901	74,157
Average Daily Circulation (2007)			17,025

*Estimated station totals are sums of the Nielsen TV and Cable TV household estimates for each county in which the station registers viewing of more than 5% as per the Nielsen Survey Methods.

KNBC-DT

Ch. 36

Network Service: NBC.

Licensee: NBC Telemundo License Co., 1299 Pennsylvania Ave. NW, 11th Floor, c/o NBC Inc., Washington, DC 20004.

Studio: 3000 W. Alameda Ave., Burbank, CA 91523.

Mailing Address: 3000 W. Alameda Ave., Burbank, CA 91523.

Phone: 818-840-4444.

E-mail: linda.sullivan@nbc.com

Web Site: http://www.nbc4.tv

Technical Facilities: Channel No. 36 (602-608 MHz). Authorized power: 380-kw max. visual, aural. Antenna: 3251-ft above av. terrain, 525-ft. above ground, 6204-ft. above sea level.

Latitude	34°	13'	32"
Longitude	118°	03'	52"

Holds CP for change to 665-kw max. visual; BPCDT-20050406ACJ.

Transmitter: Mount Wilson, 15.5-mi. NE of Los Angeles.

Note: Latitude and longitude coordinates shown are based on the North American Datum of 1927 (NAD 27) as currently required by the Mass Media Bureau of the FCC.

Ownership: NBC Universal (Group Owner).

Began Operation: October 23, 1998.

Represented (engineering): Denny & Associates PC.

Personnel:

Linda Sullivan, President & General Manager.

Craig Robinson, Executive Vice President, Operations & Digital Strategy.

Michael McCarthy, Vice President, Sales.

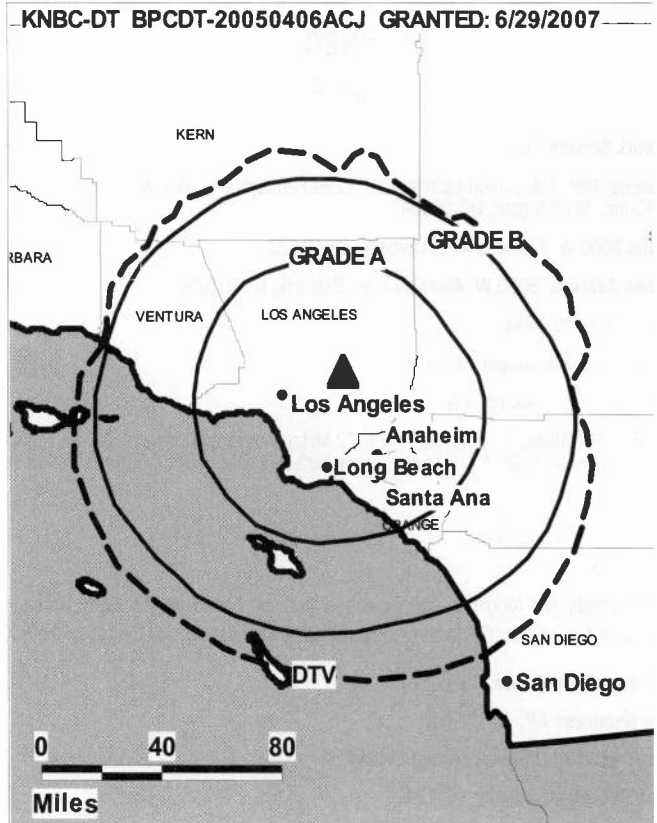
Bob Long, Vice President, News.

Ginger Zumaeta, Vice President, Advertising & Promotions.

Lori Perlman, Local Sales Manager.

Fran Vietti, Local Sales Manager.

Richard Lahti, Engineering Director.



© 2008 Warren Communications News

Jennifer Cabaquinto, Finance Director.

Howard Fried, Program Manager.

Rebecca Nieto, Senior News Producer.

David Bright, Research Director.

Pat Roy, Traffic Manager.

Erin Dittman, Communications Director.

City of License: Los Angeles. **Station DMA:** Los Angeles, CA. **Rank:** 2.

Nielsen Data: Not available.

KTLA-DT

Ch. 31

Network Service: CW.

Licensee: KTLA Inc., PO Box 500, 5800 Sunset Blvd, Los Angeles, CA 90028.

Studio: 5800 Sunset Blvd., Los Angeles, CA 90028.

Mailing Address: PO Box 500, Los Angeles, CA 90028.

Phone: 323-460-5500. **Fax:** 323-460-5405.

E-mail: caguayo@tribune.com

Web Site: http://www.ktla.com

Technical Facilities: Channel No. 31 (572-578 MHz). Authorized power: 1000-kw max. visual, aural. Antenna: 3110-ft above av. terrain, 364-ft. above ground, 6063-ft. above sea level.

Latitude	34°	13'	36"
Longitude	118°	03'	56"

Note: Latitude and longitude coordinates shown are based on the North American Datum of 1927 (NAD 27) as currently required by the Mass Media Bureau of the FCC.

Ownership: Tribune Broadcasting Co. (Group Owner).

Began Operation: October 29, 1998.

Represented (sales): TeleRep Inc.

Represented (legal): Sidley Austin LLP.

Represented (engineering): du Treil, Lundin & Rackley Inc.

Personnel:

John E. Reardon, Vice President & General Manager.

Vinnie Malcolm, Station Manager.

Gordon Peppers, General Sales Manager.

Mike Brown, Local Sales Manager.

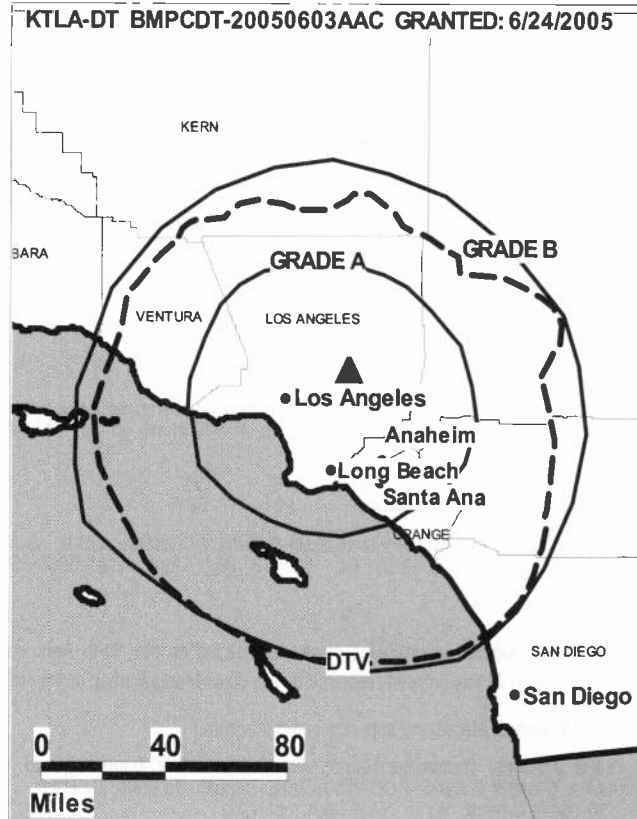
David R. Blaszkowski, National Sales Manager.

David Cox, News, Operations & Engineering Manager.

Gracelyn Brown, Program Director.

Alison Horn, Sales Marketing Manager.

Marcia Brandwynne, Assistant News Director.



© 2008 Warren Communications News

Michael E. Weiner, Finance Director.

Gretchen Dible, Research Director.

Jymm Adams, Creative Services Director.

Barbara Lopez-Nash, Human Resources Director.

Chris Reilly, Production Director.

Guadalupe Ramirez, Traffic Manager.

City of License: Los Angeles. **Station DMA:** Los Angeles, CA. **Rank:** 2.

Nielsen Data: Not available.

KTLA-TV
Ch. 5

Network Service: CW.

Licensee: KTLA Inc., PO Box 500, 5800 Sunset Blvd, Los Angeles, CA 90028.

Studio: PO Box 500, 5800 Sunset Blvd., Los Angeles, CA 90028.

Mailing Address: PO Box 500, Los Angeles, CA 90028.

Phone: 323-460-5500. **Fax:** 323-460-5405.

E-mail: caguayo@tribune.com

Web Site: http://www.ktla.com

Technical Facilities: Channel No. 5 (76-82 MHz). Authorized power: 44.7-kw visual, 8.32-kw aural. Antenna: 3202-ft above av. terrain, 456-ft. above ground, 6155-ft. above sea level.

Latitude	34°	13'	36"
Longitude	118°	03'	56"

Requests CP for change to 80-kw visual, 3205-ft above av. terrain, 459-ft. above ground, 6158-ft. above sea level; lat. 34° 13' 36", long. 118° 003' 56", BPCT-20041019AAR.

Note: Latitude and longitude coordinates shown are based on the North American Datum of 1927 (NAD 27) as currently required by the Mass Media Bureau of the FCC.

Multichannel TV Sound: Stereo and separate audio program.

Satellite Earth Stations: Transmitter Harris; Vertex, 4.5-meter C-band; Satcom Technologies, 5-meter C-band; Scientific-Atlanta, 7-meter Ku-band; Scientific-Atlanta, 10-meter C-band; Vertex, M/A-Com receivers.

SNG Mobile Dish: Wolfcoach, .

News Services: AP, UPI, INDX, CNS, CNN Newsource.

Ownership: Tribune Broadcasting Co. (Group Owner).

Began Operation: January 22, 1947. Sale to present owner by KKR Assoc., et al., approved by FCC October 4, 1985 (Television Digest, Vol. 25:20, 24, 40, 51). Previous sale approved by FCC March 28, 1983 (Vol. 22:44). Sale to Gene Autry & The Signal Cos. by Paramount Television Productions approved by FCC May 13, 1964 (Vol. 3:44; 4:20).

Represented (sales): TeleRep Inc.

Represented (legal): Sidley Austin LLP.

Represented (engineering): Hammett & Edison Inc.

Personnel:

John E. Reardon, Vice President & General Manager.

Vinnie Malcolm, Station Manager.

Gordon Peppers, General Sales Manager.

Mike Brown, Local Sales Manager.

David R. Blaszkowski, National Sales Manager.

David Cox, News, Operations & Engineering Manager.

Gracelyn Brown, Program Director.

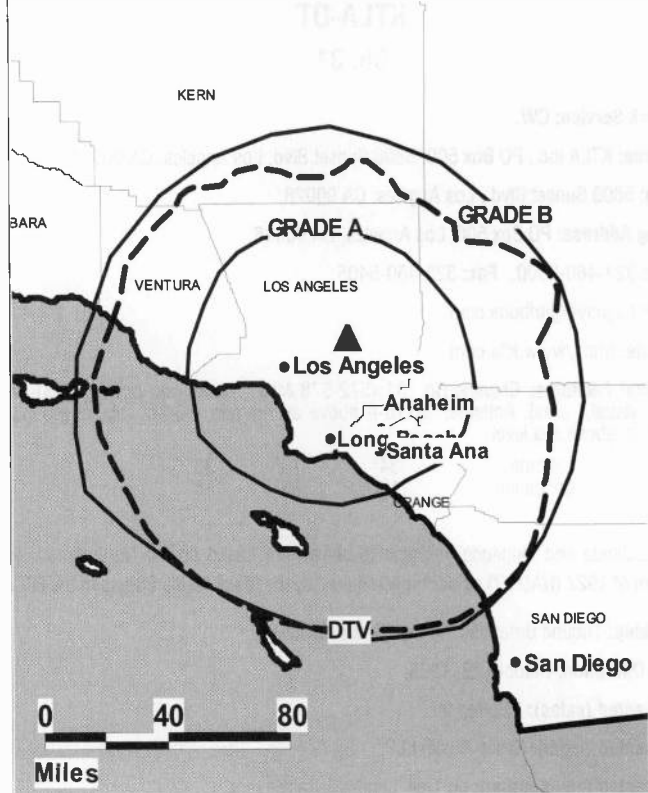
Alison Horn, Sales Marketing Manager.

Marcia Brandwynne, Assistant News Director.

Michael E. Weiner, Finance Director.

Gretchen Dible, Research Director.

KTLA-TV BPCT-19870508KT GRANTED: 7/13/1987



© 2008 Warren Communications News

Jymm Adams, Creative Services Director.

Barbara Lopez-Nash, Human Resources Director.

Chris Reilly, Production Director.

Guadalupe Ramirez, Traffic Manager.

City of License: Los Angeles. **Station DMA:** Los Angeles, CA. **Rank:** 2.

Circulation © 2007 Nielsen. Coverage based on Nielsen study.

GrandTotal	Cable TV Households	Non-cable TV Households	Total TV Households
Estimated Station Totals *	4,357,600	2,705,170	7,062,770
Average Weekly Circulation (2007)	1,665,388	1,345,598	3,010,986
Average Daily Circulation (2007)			1,109,564
Station DMA Total	Cable TV Households	Non-cable TV Households	Total TV Households
Estimated Station Totals *	2,993,880	2,574,730	5,568,610
Average Weekly Circulation (2007)	1,576,467	1,337,020	2,913,487
Average Daily Circulation (2007)			1,087,352
Other DMA Total	Cable TV Households	Non-cable TV Households	Total TV Households
Estimated Station Totals *	1,363,720	130,440	1,494,160
Average Weekly Circulation (2007)	88,921	8,578	97,499
Average Daily Circulation (2007)			22,212

*Estimated station totals are sums of the Nielsen TV and Cable TV household estimates for each county in which the station registers viewing of more than 5% as per the Nielsen Survey Methods.

KTTV
Ch. 11

Network Service: FOX.

Licensee: Fox Television Stations Inc., 5151 Wisconsin Ave. NW, c/o Molly Pauker, Washington, DC 20016.

Studio: 1999 S. Bundy Dr., Los Angeles, CA 90025.

Mailing Address: 1999 S. Bundy Dr., Los Angeles, CA 90025.

Phone: 310-584-2000. **Fax:** 310-584-2116.

E-mail: khale528@fox.com

Web Site: http://www.fox11la.com

Technical Facilities: Channel No. 11 (198-204 MHz). Authorized power: 166-kw visual, 20-kw aural. Antenna: 2940-ft above av. terrain, 237-ft. above ground, 5907-ft. above sea level.

Latitude 34° 13' 29"
Longitude 118° 03' 47.1"

Transmitter: Mount Wilson.

Note: Latitude and longitude coordinates shown are based on the North American Datum of 1927 (NAD 27) as currently required by the Mass Media Bureau of the FCC.

Multichannel TV Sound: Stereo and separate audio program.

Satellite Earth Station: Transmitter NEC; Andrew, 4.5-meter; Wegener, Standard Communications, Scientific-Atlanta, M/A-Com, DX Engineering receivers.

SNG Mobile Dish: Midwest MCL, 2.6-meter Ku-band.

News Services: AP, CNS, CNN Newsource.

Ownership: Fox Television Holdings Inc. (Group Owner).

Began Operation: January 7, 1949. Sale to present owner by Metromedia approved by FCC November 14, 1985. Sale to Metromedia by Los Angeles Times and Mirror approved by FCC May 28, 1963 (Television Digest, Vol. 3:3, 22).

Represented (legal): Skadden, Arps, Slate, Meagher & Flom LLP.

Represented (sales): Petry Television Inc.

Personnel:

Kevin Hale, Vice President & General Manager.

Will Dishong, Vice President, Broadcast Operations.

Tom Sheehy, Vice President, Sales.

Stephanie Coyle, Vice President, Finance.

Stuart Evans, National Sales Manager.

Audrey Weiss, Local Sales Manager.

Stuart Evans, National Sales Manager.

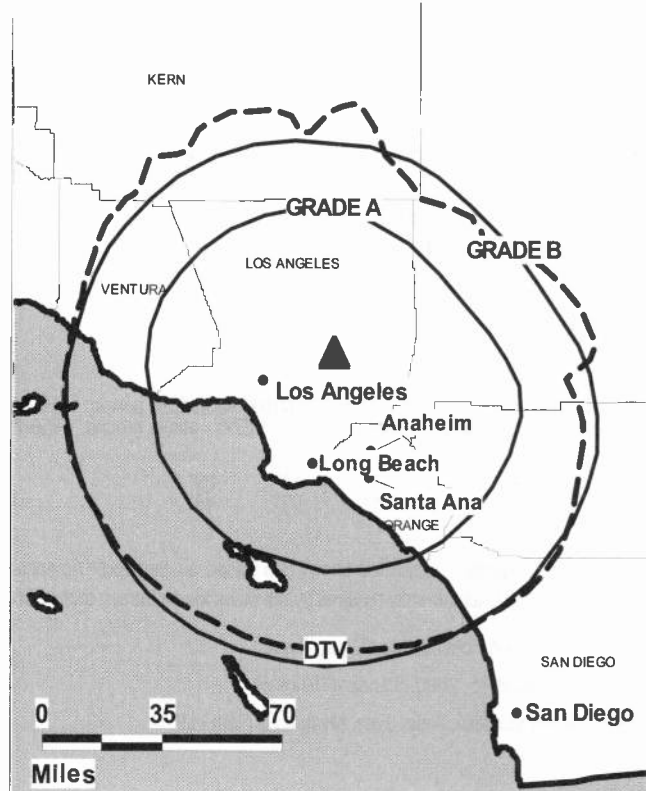
Jose Rios, News Director.

Rita Nazareno, Publicity & Programming Coordinator.

John Frenzel, Program Director.

Jill Brow-Weller, Research Director.

KTTV BPCT-4590



© 2008 Warren Communications News

Michael Anthony, Traffic Manager.

City of License: Los Angeles. **Station DMA:** Los Angeles, CA. **Rank:** 2.

Circulation © 2007 Nielsen. Coverage based on Nielsen study.

GrandTotal	Cable TV Households	Non-cable TV Households	Total TV Households
Estimated Station Totals *	3,010,280	3,125,480	6,135,760
Average Weekly Circulation (2007)	1,872,697	1,606,101	3,478,798
Average Daily Circulation (2007)			1,406,607
Station DMA Total	Cable TV Households	Non-cable TV Households	Total TV Households
Estimated Station Totals *	2,993,880	2,574,730	5,568,610
Average Weekly Circulation (2007)	1,871,528	1,562,450	3,433,978
Average Daily Circulation (2007)			1,400,145
Other DMA Total	Cable TV Households	Non-cable TV Households	Total TV Households
Estimated Station Totals *	16,400	550,750	567,150
Average Weekly Circulation (2007)	1,169	43,651	44,820
Average Daily Circulation (2007)			6,462

*Estimated station totals are sums of the Nielsen TV and Cable TV household estimates for each county in which the station registers viewing of more than 5% as per the Nielsen Survey Methods.

KTTV-DT

Ch. 65

Network Service: FOX.

Licensee: Fox Television Stations Inc., 5151 Wisconsin Ave. NW, c/o Molly Pauker, Washington, DC 20016.

Studio: 1999 S. Bundy Dr., Los Angeles, CA 90025.

Mailing Address: 1999 S. Bundy Dr., Los Angeles, CA 90025.

Phone: 310-584-2000. **Fax:** 310-584-2116.

E-mail: khale528@fox.com

Web Site: <http://www.fox11la.com>

Technical Facilities: Channel No. 65 (776-782 MHz). Authorized power: 1000-kw visual, aural. Antenna: 2959-ft above av. terrain, 187-ft. above ground, 5856-ft. above sea level.

Latitude	34°	13'	29"
Longitude	118°	03'	48"

Note: Latitude and longitude coordinates shown are based on the North American Datum of 1927 (NAD 27) as currently required by the Mass Media Bureau of the FCC.

Ownership: Fox Television Holdings Inc. (Group Owner).

Began Operation: August 15, 2000. Standard Definition.

Represented (legal): Skadden, Arps, Slate, Meagher & Flom LLP.

Personnel:

Kevin Hale, Vice President & General Manager.

Will Dishong, Vice President, Broadcast Operations.

Stuart Evans, National Sales Manager.

Tom Sheehy, Vice President, Sales.

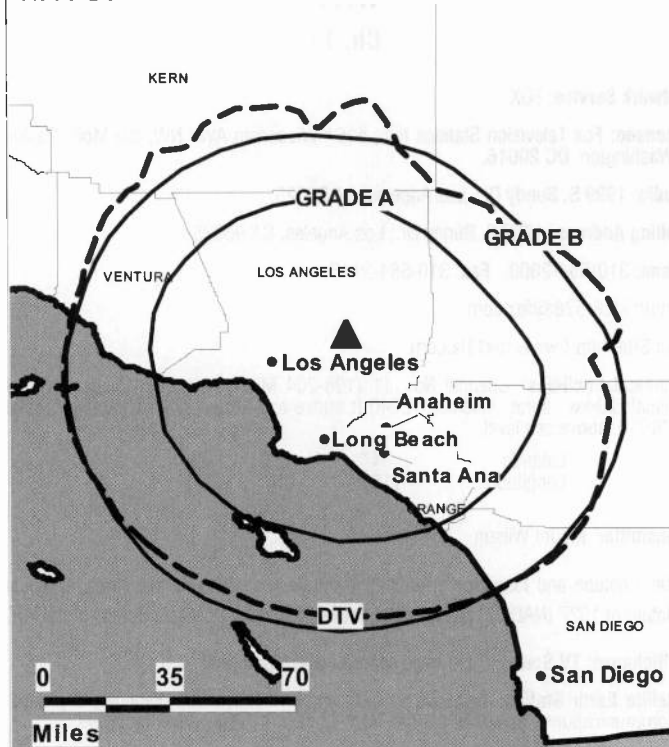
Stephanie Coyle, Vice President, Finance.

Audrey Weiss, Local Sales Manager.

Jose Rios, News Director.

John Frenzel, Program Director.

KTTV-DT BPCDT-980501KH GRANTED: 11/18/1998



© 2008 Warren Communications News

Rita Nazareno, Publicity & Programming Coordinator.

Jill Brow-Weller, Research Director.

Michael Anthony, Traffic Manager.

City of License: Los Angeles. **Station DMA:** Los Angeles, CA. **Rank:** 2.

Nielsen Data: Not available.

KWHY-DT

Ch. 42

Network Service: IND.

Licensee: NBC Telemundo License Co., 1299 Pennsylvania Ave. NW, 11th Floor, c/o NBC Inc., Washington, DC 20004.

Studio: 1139 Grand Central Ave., Glendale, CA 91201.

Mailing Address: 1139 Grand Central Ave., Glendale, CA 91201.

Phone: 818-260-5700. **Fax:** 818-502-0029.

E-mail: administracion@canal22.tv

Web Site: <http://www.kwhy.com>

Technical Facilities: Channel No. 42 (638-644 MHz). Authorized power: 486-kw max. visual, aural. Antenna: 2926-ft above av. terrain, 125-ft. above ground, 5551-ft. above sea level.

Latitude	34°	12'	47.8"
Longitude	118°	03'	41.0"

Note: Latitude and longitude coordinates shown are based on the North American Datum of 1927 (NAD 27) as currently required by the Mass Media Bureau of the FCC.

Ownership: NBC Universal (Group Owner).

Began Operation: February 12, 2002.

Represented (legal): Cohn & Marks LLP.

Represented (engineering): Hammett & Edison Inc.

Personnel:

Manuel Abud, General Manager.

Richard Lahti, Operations & Engineering Director.

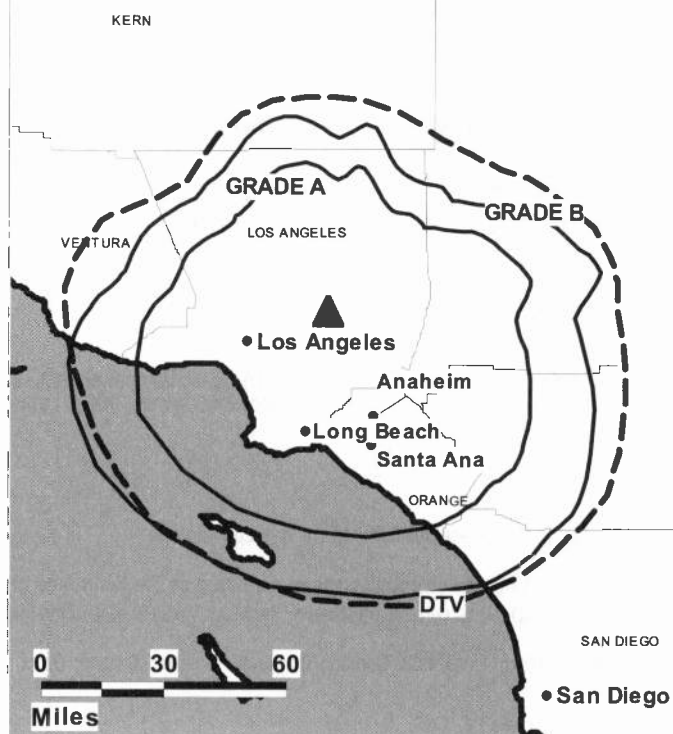
Eddie Melendez, General Sales Manager.

Anna Ruiz, Local Sales Manager.

Al Corral, News Director.

Karen Harmon, Financial Director.

KWHY-DT BMPCDT-20000428ABX GRANTED: 5/17/2004



© 2008 Warren Communications News

Olga Aguilar, Programming Administrator.

David Moran, Production Manager.

Maria Akopyan, Traffic Manager.

City of License: Los Angeles. **Station DMA:** Los Angeles, CA. **Rank:** 2.

Nielsen Data: Not available.

KWHY-TV

Ch. 22

Network Service: IND.

Licensee: NBC Telemundo License Co., 1299 Pennsylvania Ave. NW, 11th Floor, c/o NBC Inc., Washington, DC 20004.

Studio: 1139 Grand Central Ave., Glendale, CA 91201.

Mailing Address: 1139 Grand Central Ave., Glendale, CA 91201.

Phone: 818-260-5700. **Fax:** 812-502-0029.

E-mail: administracion@canal22.tv

Web Site: http://www.kwhy.com

Technical Facilities: Channel No. 22 (518-524 MHz). Authorized power: 2630-kw max. visual, 263-kw aural. Antenna: 2933-ft above av. terrain, 180-ft. above ground, 5869-ft. above sea level.

Latitude 34° 13' 36"
Longitude 118° 03' 59"

Transmitter: Mount Wilson antenna farm, 15-mi. N of Los Angeles.

Note: Latitude and longitude coordinates shown are based on the North American Datum of 1927 (NAD 27) as currently required by the Mass Media Bureau of the FCC.

Satellite Earth Station: Transmitter Comark; Comtech, 5-meter KC-band; Omni receivers.

News Services: Reuters TV, CNS, AP.

Ownership: NBC Universal (Group Owner).

Began Operation: March 25, 1963. Central Broadcasting took station off the air March 9, 1964 (Television Digest, Vol. 4:11). Sale by Central Broadcasting Corp. approved by FCC July 29, 1964 (Vol. 4:11, 31). Resumed operation May 2, 1965 (Vol. 5:20). Subscription TV began July 23, 1978. Sale to Harriscop Corp. by Coast TV Broadcasting approved by FCC November 20, 1981. Sale to Telemundo Holdings Inc. by Harriscop Corp. approved by FCC April 26, 2001. Transfer to present owner by Telemundo Holdings Inc. approved by FCC April 10, 2002 (Vol. 42:15).

Represented (legal): Cohn & Marks LLP.

Represented (engineering): Hammett & Edison Inc.

Personnel:

Manuel Abud, General Manager.

Richard Lahti, Operations & Engineering Director.

Eddie Melendez, General Sales Manager.

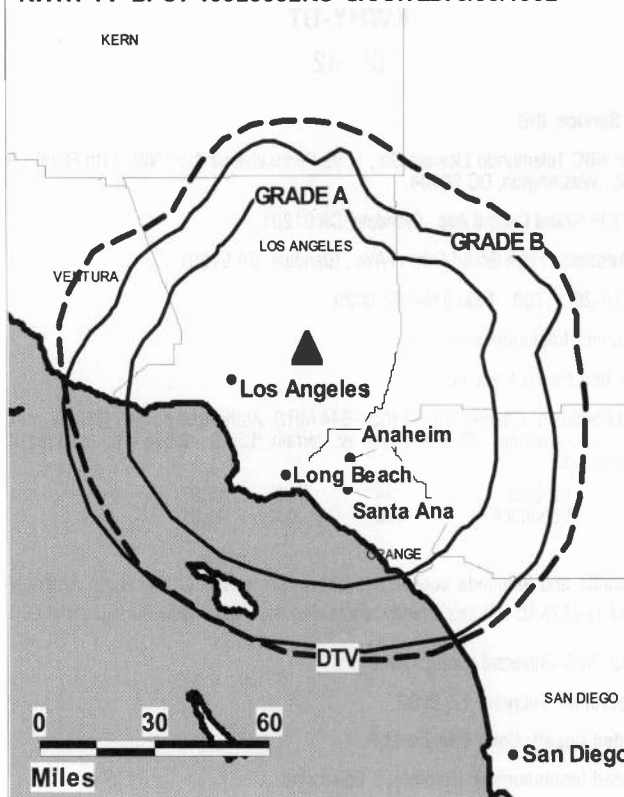
Anna Ruiz, Local Sales Manager.

Al Corral, News Director.

Karen Harmon, Finance Director.

Olga Aguilar, Programming Administrator.

KWHY-TV BPCT-19920302KG GRANTED: 6/30/1992



David Moran, Production Manager.

Maria Akopyan, Traffic Manager.

City of License: Los Angeles. **Station DMA:** Los Angeles, CA. **Rank:** 2.

Circulation © 2007 Nielsen. Coverage based on Nielsen study.

GrandTotal	Cable TV Households	Non-cable TV Households	Total TV Households
Estimated Station Totals *	2,993,880	2,574,730	5,568,610
Average Weekly Circulation (2007)	320,627	559,219	879,846
Average Daily Circulation (2007)			359,148
Station DMA Total	Cable TV Households	Non-cable TV Households	Total TV Households
Estimated Station Totals *	2,993,880	2,574,730	5,568,610
Average Weekly Circulation (2007)	320,627	559,219	879,846
Average Daily Circulation (2007)			359,148

*Estimated station totals are sums of the Nielsen TV and Cable TV household estimates for each county in which the station registers viewing of more than 5% as per the Nielsen Survey Methods.

KNSO
Ch. 51

Network Service: TMO.

Licensee: NBC Telemundo License Co., 1299 Pennsylvania Ave. NW, 11th Floor, c/o NBC Inc., Washington, DC 20004.

Studio: 142 N. 9th St., Suite 8, Modesto, CA 95350.

Mailing Address: 142 N 9th St, Ste 8, Modesto, CA 95350.

Phone: 209-529-5100. **Fax:** 209-575-4547.

E-mail: pschafer@kcso33.com

Web Site: http://www.kcso33.com

Technical Facilities: Channel No. 51 (692-698 MHz). Authorized power: 5000-kw max. visual, aural. Antenna: 1831-ft above av. terrain, 174-ft. above ground, 4619-ft. above sea level.

Latitude 37° 04' 19"
Longitude 119° 25' 49"

Note: Latitude and longitude coordinates shown are based on the North American Datum of 1927 (NAD 27) as currently required by the Mass Media Bureau of the FCC.

Ownership: NBC Universal (Group Owner).

Began Operation: March 22, 1996. Sale to present owner by Sainte Partners II LP approved by FCC January 29, 2003.

Personnel:

Paul Schafer, General Manager & General Sales Manager.

Mark Irons, Operations & Production Director.

Andre Ochoa, Local Sales Manager.

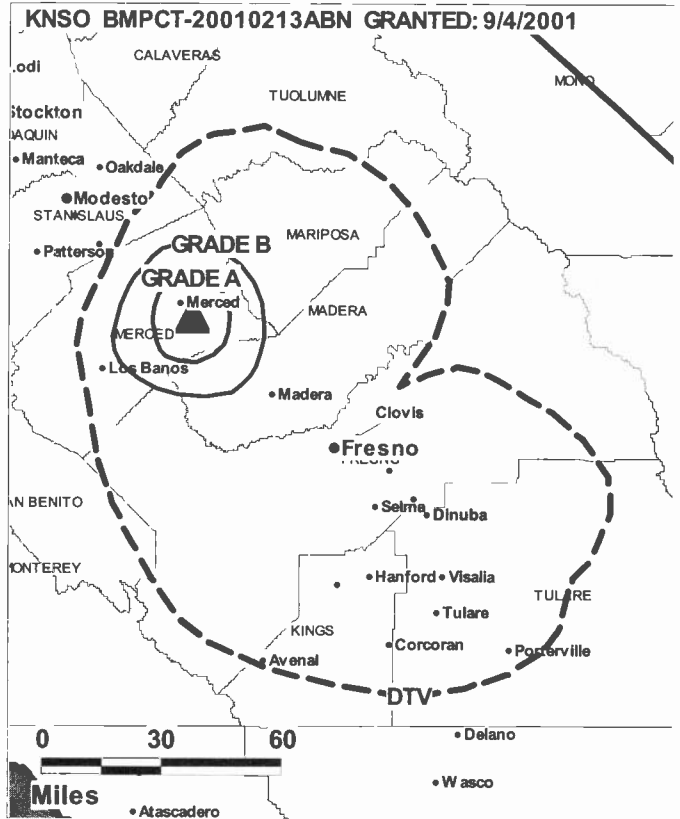
Joaquin Cano, News Director.

Paul Johnson, Chief Engineer.

John Thomas, Promotion & Public Affairs Director.

Maria Vargas, Traffic Manager.

City of License: Merced. **Station DMA:** Fresno-Visalia, CA. **Rank:** 55.



© 2008 Warren Communications News

Circulation © 2007 Nielsen. Coverage based on Nielsen study.

GrandTotal	Cable TV Households	Non-cable TV Households	Total TV Households
Estimated Station Totals *	235,430	315,800	551,230
Average Weekly Circulation (2007)	17,752	34,291	52,043
Average Daily Circulation (2007)			24,344
Station DMA Total	Cable TV Households	Non-cable TV Households	Total TV Households
Estimated Station Totals *	235,430	315,800	551,230
Average Weekly Circulation (2007)	17,752	34,291	52,043
Average Daily Circulation (2007)			24,344

*Estimated station totals are sums of the Nielsen TV and Cable TV household estimates for each county in which the station registers viewing of more than 5% as per the Nielsen Survey Methods.

KUVS-DT
Ch. 18

Network Service: UNV.

Licensee: KUVS License Partnership GP, 1999 Avenue of the Stars, Suite 3050, Los Angeles, CA 90067.

Studio: 1710 Arden Way, Sacramento, CA 95818.

Mailing Address: 1710 Arden Way, Sacramento, CA 95818.

Phone: 916-614-1900; 916-927-1900. **Fax:** 916-614-1902.

E-mail: druz@univision.net

Web Site: <http://www.univision.com>

Technical Facilities: Channel No. 18 (494-500 MHz). Authorized power: 500-kw max. visual, aural. Antenna: 1821-ft above av. terrain, 239-ft. above ground, 2989-ft. above sea level.

Latitude	38°	07'	07"
Longitude	120°	43'	27"

Note: Latitude and longitude coordinates shown are based on the North American Datum of 1927 (NAD 27) as currently required by the Mass Media Bureau of the FCC.

Ownership: Univision Communications Inc. (Group Owner).

Began Operation: November 1, 2002. Standard Definition.

Represented (legal): Covington & Burling.

Personnel:

Diego Ruiz, General Manager.

Steve Stuck, General Sales Manager.

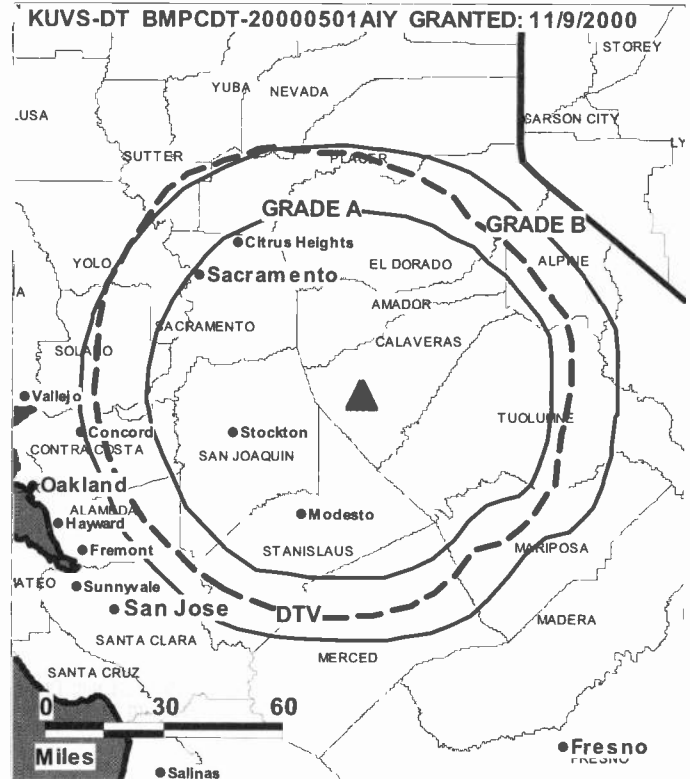
Kelly Andrews, Local Sales Manager.

Chuck Gourley, Local Sales Manager.

Alberto Larios, News Director.

Bill Mouzakis, Chief Engineer.

Gary Downs, Controller.



Lisa Mark, Traffic Manager.

Carolyn Gore, Public Affairs Director.

City of License: Modesto. **Station DMA:** Sacramento-Stockton-Modesto, CA.

Rank: 20.

Nielsen Data: Not available.

KUVS-TV

Ch. 19

Network Service: UNV.

Licensee: KUVS License Partnership GP, 1999 Avenue of the Stars, Suite 3050, Los Angeles, CA 90067.

Studio: 1710 Arden Way, Sacramento, CA 95818.

Mailing Address: 1710 Arden Way, Sacramento, CA 95818.

Phone: 916-614-1900; 916-927-1900. **Fax:** 916-614-1902.

E-mail: drulz@univision.net

Web Site: http://www.univision.com

Technical Facilities: Channel No. 19 (500-506 MHz). Authorized power: 5000-kw max. visual, 500-kw aural. Antenna: 1890-ft above av. terrain, 308-ft. above ground, 3058-ft. above sea level.

Latitude 38° 07' 07"
Longitude 120° 43' 27"

Note: Latitude and longitude coordinates shown are based on the North American Datum of 1927 (NAD 27) as currently required by the Mass Media Bureau of the FCC.

Satellite Earth Stations: Transmitter Townsend; RCA, 3.6-meter Ku-band; DH Satellite, 4.5-meter KC-band; Comtech, 5-meter C-band; Standard Agile Omni, Scientific-Atlanta receivers.

News Service: NCNS.

Ownership: Univision Communications Inc. (Group Owner).

Began Operation: August 26, 1966. Transfer of control to Broadcasting Media Partners Inc. approved by FCC March 27, 2007. Sale to present owner by Chester Smith et al. (Sainte Ltd.) approved by FCC March 6, 1997.

Represented (sales): Univision.

Represented (legal): Covington & Burling.

Represented (engineering): Cecil Lynch.

Personnel:

Diego Ruiz, General Manager.

Steve Stuck, General Sales Manager.

Kelly Andrews, Local Sales Manager.

Chuck Gourley, Local Sales Manager.

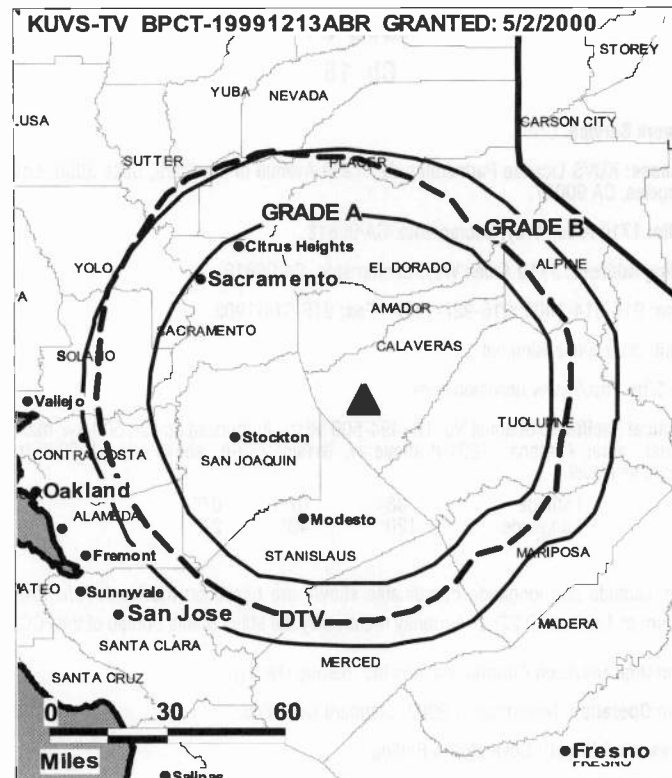
Alberto Larios, News Director.

Bill Mouzakis, Chief Engineer.

Gary Downs, Controller.

Lisa Mark, Traffic Manager.

Carolyn Gore, Public Affairs Director.



© 2008 Warren Communications News

City of License: Modesto. **Station DMA:** Sacramento-Stockton-Modesto, CA.

Rank: 20.

Circulation © 2007 Nielsen. Coverage based on Nielsen study.

Grand Total	Cable TV Households	Non-cable TV Households	Total TV Households
Estimated Station Totals *	585,390	272,590	857,980
Average Weekly Circulation (2007)	48,545	31,340	79,885
Average Daily Circulation (2007)			51,972
Station DMA Total	Cable TV Households	Non-cable TV Households	Total TV Households
Estimated Station Totals *	585,390	233,630	819,020
Average Weekly Circulation (2007)	48,545	28,886	77,431
Average Daily Circulation (2007)			50,803
Other DMA Total	Cable TV Households	Non-cable TV Households	Total TV Households
Estimated Station Totals *	0	38,960	38,960
Average Weekly Circulation (2007)	0	2,454	2,454
Average Daily Circulation (2007)			1,169

*Estimated station totals are sums of the Nielsen TV and Cable TV household estimates for each county in which the station registers viewing of more than 5% as per the Nielsen Survey Methods.

KION-DT
Ch. 32

Network Service: CW, CBS.

Licensee: Ackerley Broadcasting Operations LLC, 2625 S Memorial Dr, Ste A, Tulsa, OK 74129.

Studio: 1550 Moffett St., Salinas, CA 93905.

Mailing Address: PO Box 3560, Salinas, CA 93912.

Phone: 831-784-1702. **Fax:** 831-754-1120.

E-mail: tomrandour@clearchannel.com

Web Site: http://www.iknowcentralcoast.com

Technical Facilities: Channel No. 32 (578-584 MHz). Authorized power: 46-kw max. visual, aural. Antenna: 2487-ft above av. terrain, 161-ft. above ground, 3550-ft. above sea level.

Latitude	36°	32'	05"
Longitude	121°	37'	14"

Note: Latitude and longitude coordinates shown are based on the North American Datum of 1927 (NAD 27) as currently required by the Mass Media Bureau of the FCC.

LMA: Local marketing agreement with KCBA-DT (F), Salinas.

Ownership: Clear Channel Communications Inc. (Group Owner).

Began Operation: Station operating; no on-air date.

Represented (sales): Millennium Sales & Marketing.

Represented (legal): Wiley Rein.

Personnel:

Tom Randour, Vice President & General Manager.

Vickie Dixon, Vice President, Sales & Marketing.

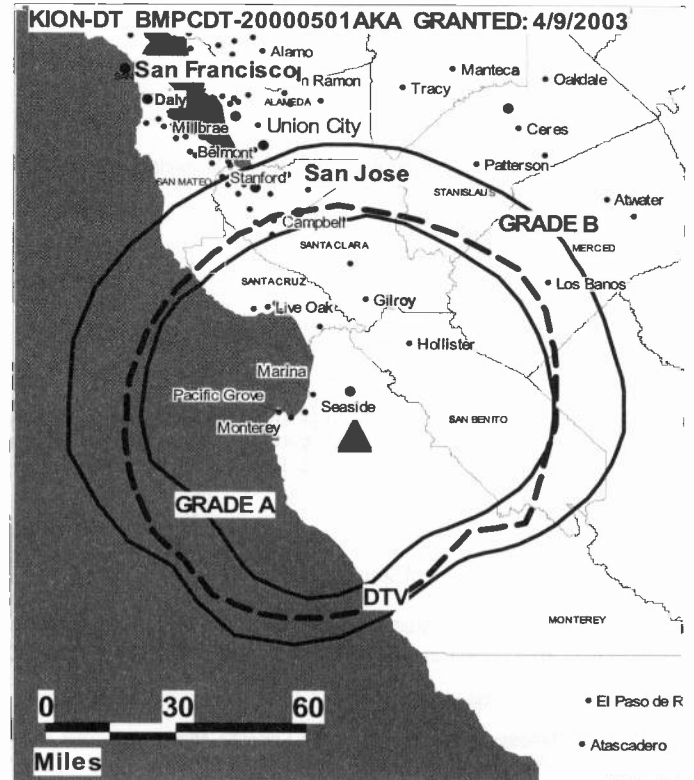
Chris Chidlaw, Station Manager.

Sean Stade, Sales Director.

Denise Clodjeaux, News Director.

Adam Perez, Chief Engineer.

Arlo Barlo, Controller.



Kim Meyenberg, Program Director.

Melissa Ocampus, Traffic Manager.

Brent Calvin, Creative Services Director.

Adrienne Biliske, Special Projects Coordinator.

City of License: Monterey. **Station DMA:** Monterey-Salinas, CA. **Rank:** 124.

Nielsen Data: Not available.

KION-TV
Ch. 46

Network Service: CBS.

Licensee: Ackerley Broadcasting Operations LLC, 2625 S Memorial Dr, Ste A, Tulsa, OK 74129.

Studio: 1550 Moffett St., Salinas, CA 93905.

Mailing Address: PO Box 3560, Salinas, CA 93912.

Phone: 831-784-1702. **Fax:** 831-754-1120.

E-mail: tomrandour@clearchannel.com

Web Site: http://www.iknowcentralcoast.com

Technical Facilities: Channel No. 46 (662-668 MHz). Authorized power: 1350-kw max. & 447-kw horizontal visual, 135-kw & 44.7-kw horizontal aural. Antenna: 2530-ft above av. terrain, 222-ft. above ground, 3612-ft. above sea level.

Latitude 36° 32' 05"
Longitude 121° 37' 14"

Transmitter: Mount Toro, 6-mi. S of Speckles, Monterey.

Note: Latitude and longitude coordinates shown are based on the North American Datum of 1927 (NAD 27) as currently required by the Mass Media Bureau of the FCC.

Multichannel TV Sound: Stereo only.

Satellite Earth Stations: Transmitter Acrodyne; Scientific-Atlanta, 4.6-meter C-band; Scientific-Atlanta, 7-meter C-band; Scientific-Atlanta receivers.

News Services: AP, CBS Newspath.

LMA: Local marketing agreement with KCBA (F), Salinas.

Ownership: Clear Channel Communications Inc. (Group Owner).

Began Operation: February 2, 1969. Sale to Retlaw Enterprises Inc. by Monterey-Salinas TV Inc. approved by FCC August 27, 1979. Sale to Harron Communications Corp. by Retlaw approved by FCC March 11, 1993. Sale to The Ackerley Group by Harron Communications Corp. approved by FCC January 5, 2000. In stock swap, Clear Channel Broadcasting Inc. acquired The Ackerley Group. FCC approved deal May 29, 2002. Sale to Newport Television LLC (Providence Equity Partners) pends. Subsequent sale by Newport Television LLC to Cowles California Media Co. also pends.

Represented (sales): Millennium Sales & Marketing.

Represented (legal): Wiley Rein.

Personnel:

Tom Randour, Vice President & General Manager.

Vickie Dixon, Vice President, Sales & Marketing.

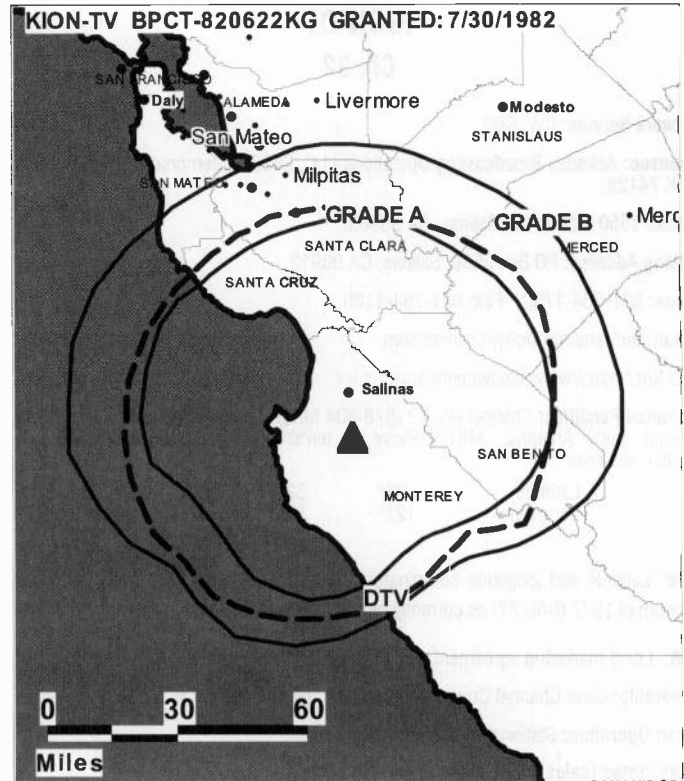
Chris Chidlaw, Station Manager.

Sean Stade, Sales Director.

Denise Clodjeaux, News Director.

Kim Meyenberg, Program Director.

Adam Perez, Chief Engineer.



© 2008 Warren Communications News

Arlo Barlo, Controller.

Brent Calvin, Creative Services Director.

Adrienne Biliske, Special Projects Coordinator.

Melissa Ocampus, Traffic Manager.

City of License: Monterey. **Station DMA:** Monterey-Salinas, CA. **Rank:** 124.

Circulation © 2007 Nielsen. Coverage based on Nielsen study.

GrandTotal	Cable TV Households	Non-cable TV Households	Total TV Households
Estimated Station Totals *	128,870	89,520	218,390
Average Weekly Circulation (2007)	73,506	29,882	103,388
Average Daily Circulation (2007)			41,005
Station DMA Total	Cable TV Households	Non-cable TV Households	Total TV Households
Estimated Station Totals *	128,870	89,520	218,390
Average Weekly Circulation (2007)	73,506	29,882	103,388
Average Daily Circulation (2007)			41,005

*Estimated station totals are sums of the Nielsen TV and Cable TV household estimates for each county in which the station registers viewing of more than 5% as per the Nielsen Survey Methods.

KSMS-DT

Ch. 31

Network Service: UNV.

Grantee: Entravision Holdings LLC, 2425 Olympic Blvd., Suite 6000 W, Santa Monica, CA 90404.

Studio: 67 Garden Court, Monterey, CA 93940.

Mailing Address: 67 Garden Court, Monterey, CA 93940.

Phone: 831-373-6767; 831-642-4400. **Fax:** 831-373-6700.

Web Site: <http://www.entravision.com>

Technical Facilities: Channel No. 31 (572-578 MHz). Authorized power: 50-kw max. visual, aural. Antenna: 2299-ft above av. terrain, 171-ft. above ground, 3248-ft. above sea level.

Latitude	36°	45'	23"
Longitude	121°	30'	05"

Note: Latitude and longitude coordinates shown are based on the North American Datum of 1927 (NAD 27) as currently required by the Mass Media Bureau of the FCC.

Ownership: Entravision Communications Corp. (Group Owner).

Began Operation: Station operating under Special Temporary Authority at 5-kw max. visual; no on-air date

Personnel:

Walter F. Ulloa, President.

Aaron Scoby, General Manager.

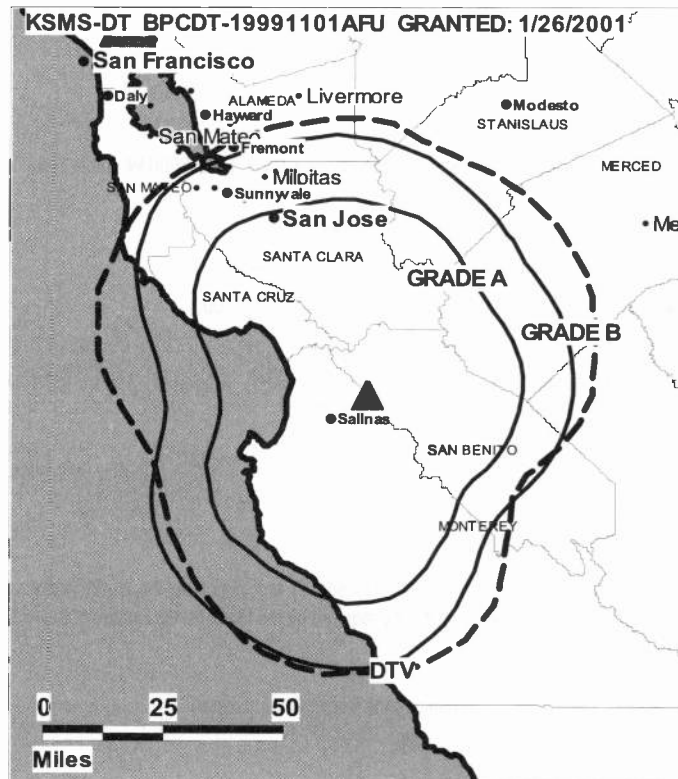
Sean Stade, Local Sales Manager.

Chip Thomas, National Sales Manager.

Valentine Mendoza, News Director.

Mike Goldberg, Chief Engineer.

Rafael Manzo, Production Director.



© 2008 Warren Communications News

Betty Degan, Traffic Manager.

City of License: Monterey. **Station DMA:** Monterey-Salinas, CA. **Rank:** 124.

Nielsen Data: Not available.

KSMS-TV

Ch. 67

Network Service: UNV.

Licensee: Entravision Holdings LLC, 2425 Olympic Blvd., Suite 6000 W, Santa Monica, CA 90404.

Studio: 67 Garden Court, Monterey, CA 93940.

Mailing Address: 67 Garden Court, Monterey, CA 93940.

Phone: 831-373-6767; 831-642-4400. **Fax:** 831-373-6700.

Web Site: <http://www.entravision.com>

Technical Facilities: Channel No. 67 (788-794 MHz). Authorized power: 1260-kw max. visual, aural. Antenna: 2299-ft above av. terrain, 200-ft. above ground, 3260-ft. above sea level.

Latitude	36°	45'	23"
Longitude	121°	30'	05"

Transmitter: Fremont Peak.

Note: Latitude and longitude coordinates shown are based on the North American Datum of 1927 (NAD 27) as currently required by the Mass Media Bureau of the FCC.

News Service: UPI.

Ownership: Entravision Communications Corp. (Group Owner).

Began Operation: September 1, 1986.

Represented (sales): Univision.

Represented (legal): Thompson Hine LLP.

Personnel:

Walter F. Ulloa, President.

Aaron Scoby, General Manager.

Sean Stade, Local Sales Manager.

Chip Thomas, National Sales Manager.

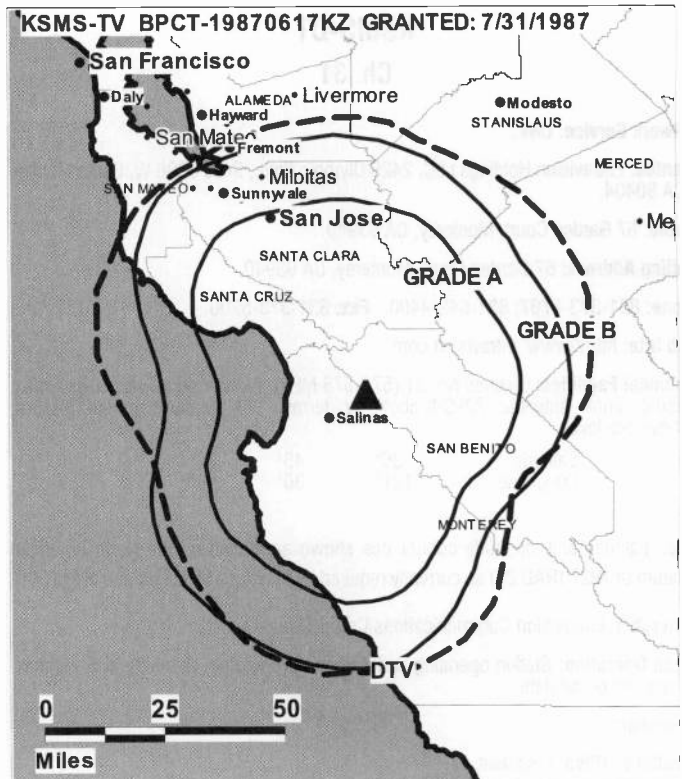
Valentine Mendoza, News Director.

Mike Goldberg, Chief Engineer.

Rafael Manzo, Production Manager.

Betty Degan, Traffic Manager.

City of License: Monterey. **Station DMA:** Monterey-Salinas, CA. **Rank:** 124.



© 2008 Warren Communications News

Circulation © 2007 Nielsen. Coverage based on Nielsen study.

GrandTotal	Cable TV Households	Non-cable TV Households	Total TV Households
Estimated Station Totals *	122,780	89,520	212,300
Average Weekly Circulation (2007)	10,995	14,809	25,804
Average Daily Circulation (2007)			17,842
Station DMA Total	Cable TV Households	Non-cable TV Households	Total TV Households
Estimated Station Totals *	122,780	89,520	212,300
Average Weekly Circulation (2007)	10,995	14,809	25,804
Average Daily Circulation (2007)			17,842

*Estimated station totals are sums of the Nielsen TV and Cable TV household estimates for each county in which the station registers viewing of more than 5% as per the Nielsen Survey Methods.

KTLN-DT

Ch. 47

Network Service: IND.

Licensee: Christian Communications of Chicagoland Inc., 38 S. Peoria St., Chicago, IL 60607.

Studio: 400 Tamal Plaza, Suite 428, Corte Madera, CA 94925.

Mailing Address: 400 Tamal Plaza, Suite 428, Corte Madera, CA 94925.

Phone: 415-924-7500. **Fax:** 415-924-7701.

E-mail: ktlntn@tln.com

Web Site: <http://www.ktlntn.com>

Technical Facilities: Channel No. 47 (668-674 MHz). Authorized power: 1000-kw max. visual, aural. Antenna: 1319-ft above av. terrain, 59-ft. above ground, 1650-ft. above sea level.

Latitude	38°	09'	00"
Longitude	122°	35'	31"

Note: Latitude and longitude coordinates shown are based on the North American Datum of 1927 (NAD 27) as currently required by the Mass Media Bureau of the FCC.

Ownership: Christian Communications of Chicagoland Inc.

Began Operation: May 1, 2002.

Personnel:

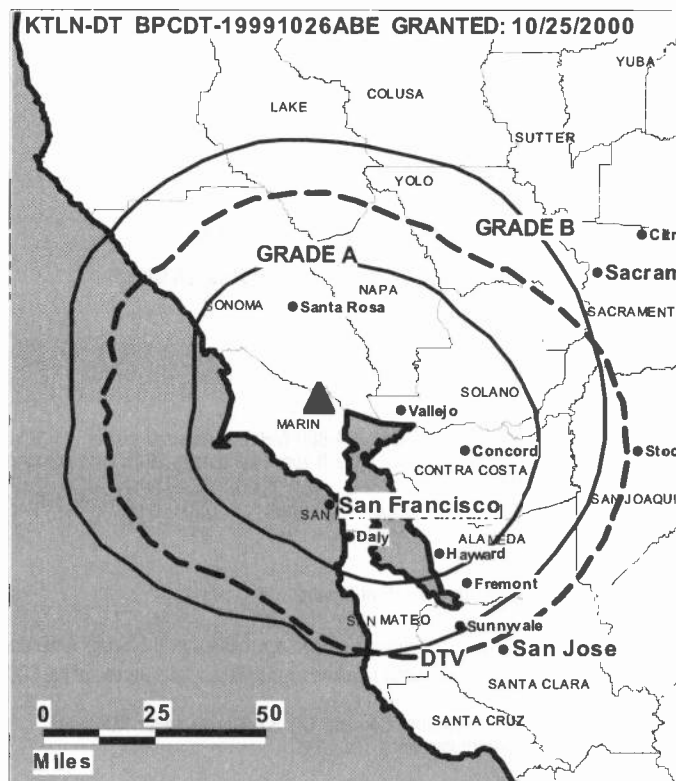
Debra Fraser, General Manager.

Charles Wilson, Production Manager.

Brian Avery, Station Manager.

Greg Bogdan, National Sales Manager & Program Director.

Nicholas Chase, Chief Engineer.



© 2008 Warren Communications News

City of License: Novato. **Station DMA:** San Francisco-Oakland-San Jose, CA.

Rank: 6.

Nielsen Data: Not available.

KTLN-TV
Ch. 68

Network Service: IND.

Licensee: Christian Communications of Chicagoland Inc., 38 S. Peoria St., Chicago, IL 60607.

Studio: 400 Tamal Plaza, Suite 428, Corte Madera, CA 94925.

Mailing Address: 400 Tamal Plaza, Suite 428, Corte Madera, CA 94925.

Phone: 415-924-7500. **Fax:** 415-924-7701.

E-mail: ktlntn@ktln.com

Web Site: http://www.ktln.tv

Technical Facilities: Channel No. 68 (794-800 MHz). Authorized power: 1100-kw max. visual, 500-kw aural. Antenna: 1319-ft above av. terrain, 59-ft. above ground, 1650-ft. above sea level.

Latitude 38° 09' 00"
Longitude 122° 35' 31"

Transmitter: Burdell Mountain, 1-mi. N of Novato.

Note: Latitude and longitude coordinates shown are based on the North American Datum of 1927 (NAD 27) as currently required by the Mass Media Bureau of the FCC.

Satellite Earth Station: Transmitter Comark; DH Satellite, 5-meter KC-band; Wegener, Standard Communications receivers.

Ownership: Christian Communications of Chicagoland Inc. (Group Owner).

Began Operation: July 15, 1998.

Represented (legal): Seymour M. Chase.

Represented (engineering): du Treil, Lundin & Rackley Inc.

Personnel:

Debra Fraser, General Manager.

Brian Avery, Station Manager.

Nicholas Chase, Chief Engineer.

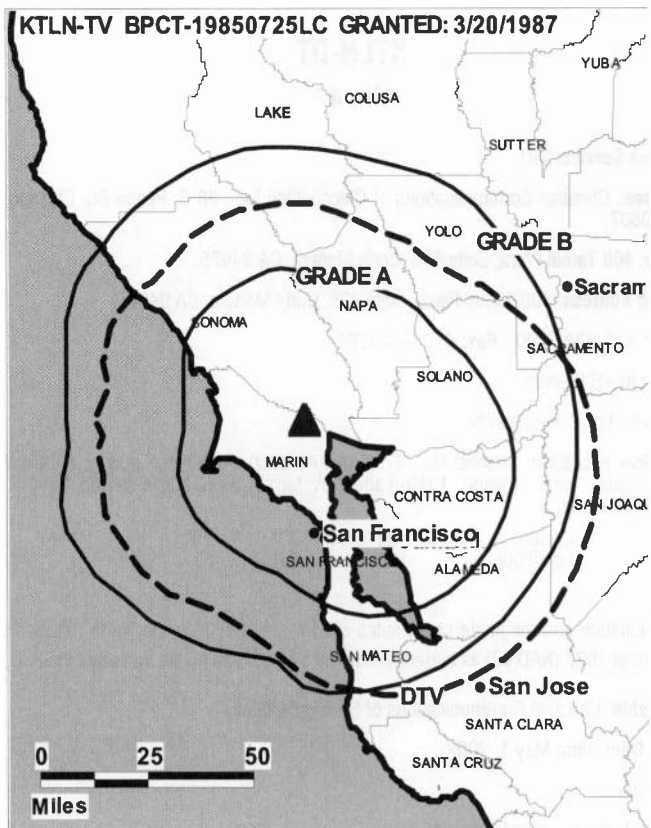
Greg Bogdan, National Sales Manager & Program Director.

Charles Wilson, Production Manager.

City of License: Novato. **Station DMA:** San Francisco-Oakland-San Jose, CA.

Rank: 6.

KTLN-TV BPCT-19850725LC GRANTED: 3/20/1987



© 2008 Warren Communications News

Circulation © 2007 Nielsen. Coverage based on Nielsen study.

GrandTotal	Cable TV Households	Non-cable TV Households	Total TV Households
Estimated Station Totals *	393,880	3,970	397,850
Average Weekly Circulation (2007)	20,292	1,330	21,622
Average Daily Circulation (2007)			3,721

Station DMA Total	Cable TV Households	Non-cable TV Households	Total TV Households
Estimated Station Totals *	393,880	3,970	397,850
Average Weekly Circulation (2007)	20,292	1,330	21,622
Average Daily Circulation (2007)			3,721

*Estimated station totals are sums of the Nielsen TV and Cable TV household estimates for each county in which the station registers viewing of more than 5% as per the Nielsen Survey Methods.

KTVU
Ch. 2

Network Service: FOX.

Licensee: KTVU Partnership, 2 Jack London Square, Oakland, CA 94607.

Studio: 2 Jack London Square, Oakland, CA 94607.

Mailing Address: 2 Jack London Square, Oakland, CA 94607.

Phone: 510-834-1212. **Fax:** 510-874-0218.

E-mail: jeff.block@ktvu.com

Web Site: http://www.ktvu.com

Technical Facilities: Channel No. 2 (54-60 MHz). Authorized power: 100-kw visual, 20-kw aural. Antenna: 1572-ft above av. terrain, 843-ft. above ground, 1673-ft. above sea level.

Latitude 37° 45' 19"
Longitude 122° 27' 06"

Transmitter: One La Avanzada, San Francisco.

Note: Latitude and longitude coordinates shown are based on the North American Datum of 1927 (NAD 27) as currently required by the Mass Media Bureau of the FCC.

Multichannel TV Sound: Stereo and separate audio program.

Satellite Earth Stations: Transmitter Harris; Vertex, 5-meter Ku-band; Microdyne, 5-meter Ku-band; Scientific-Atlanta, 10-meter C-band; Scientific-Atlanta, Microdyne receivers.

News Services: AP, Reuters TV, Fox NewsEdge, CNN Newsource, Bay City News.

Ownership: KTVU Partnership (Group Owner).

Began Operation: March 3, 1958. Sale to present owner approved by FCC October 16, 1963 (Television Digest, Vol. 3:32, 42).

Represented (sales): TeleRep Inc.

Represented (legal): Dow Lohnes PLLC.

Represented (engineering): Hammett & Edison Inc.

Represented (engineering): Denny & Associates PC.

Personnel:

Jeff Block, Vice President & General Manager.

Greg Bitte, General Sales Manager.

Phil Adams, Local Sales Manager.

Paul Curran, Local Sales Manager.

Karen Hodges, National Sales Manager.

Ed Chapuis, News Director.

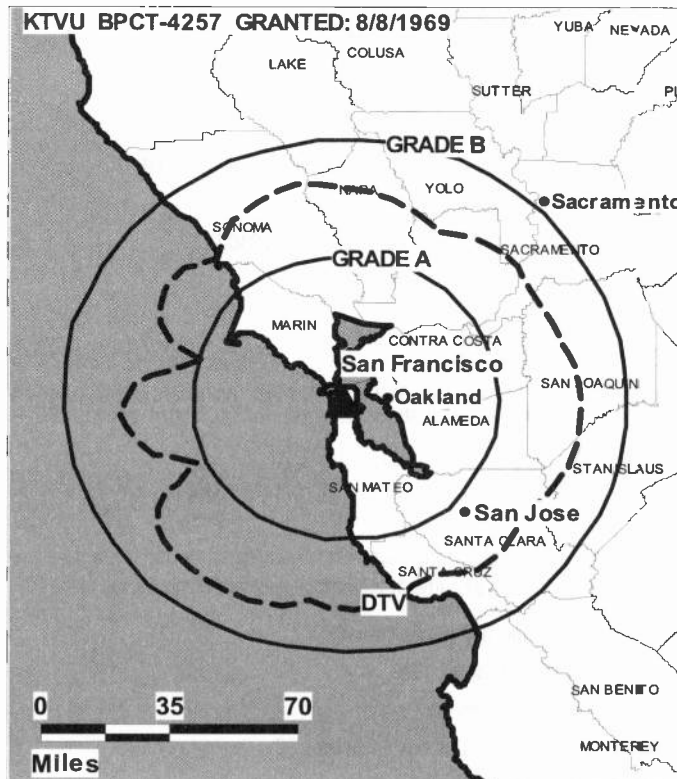
Don Thompson, Engineering Operations Manager.

Adina Pasto, Controller.

Caroline Chang, Program Director.

Alan Frischer, New Business Development Director.

Pat Macholl, Research Director.



© 2008 Warren Communications News

Mary Godshall, Traffic Manager.

City of License: Oakland. **Station DMA:** San Francisco-Oakland-San Jose, CA.

Rank: 6.

Circulation © 2007 Nielsen. Coverage based on Nielsen study.

GrandTotal	Cable TV Households	Non-cable TV Households	Total TV Households
Estimated Station Totals *	1,997,370	773,530	2,770,900
Average Weekly Circulation (2007)	1,243,744	376,377	1,620,121
Average Daily Circulation (2007)			678,751
Station DMA Total	Cable TV Households	Non-cable TV Households	Total TV Households
Estimated Station Totals *	1,622,600	760,970	2,383,570
Average Weekly Circulation (2007)	1,171,134	375,397	1,546,531
Average Daily Circulation (2007)			662,182
Other DMA Total	Cable TV Households	Non-cable TV Households	Total TV Households
Estimated Station Totals *	374,770	12,560	387,330
Average Weekly Circulation (2007)	72,610	980	73,590
Average Daily Circulation (2007)			16,569

*Estimated station totals are sums of the Nielsen TV and Cable TV household estimates for each county in which the station registers viewing of more than 5% as per the Nielsen Survey Methods.

KTVU-DT
Ch. 56

Network Service: FOX.

Licensee: KTVU Partnership, 2 Jack London Square, Oakland, CA 94607.

Studio: 2 Jack London Square, Oakland, CA 94607.

Mailing Address: 2 Jack London Square, Oakland, CA 94607.

Phone: 510-834-1212. **Fax:** 510-874-0218.

E-mail: jeff.block@ktvu.com

Web Site: http://www.ktvu.com

Technical Facilities: Channel No. 56 (722-728 MHz). Authorized power: 1000-kw visual, aural. Antenna: 1421-ft above av. terrain, 673-ft. above ground, 1507-ft. above sea level.

Latitude	37°	45'	19"
Longitude	122°	27'	006"

Note: Latitude and longitude coordinates shown are based on the North American Datum of 1927 (NAD 27) as currently required by the Mass Media Bureau of the FCC.

Ownership: KTVU Partnership (Group Owner).

Began Operation: November 18, 1998.

Represented (sales): TeleRep Inc.

Represented (engineering): Denny & Associates PC.

Personnel:

Jeff Block, Vice President & General Manager.

Greg Bitte, General Sales Manager.

Phil Adams, Local Sales Manager.

Paul Curran, Local Sales Manager.

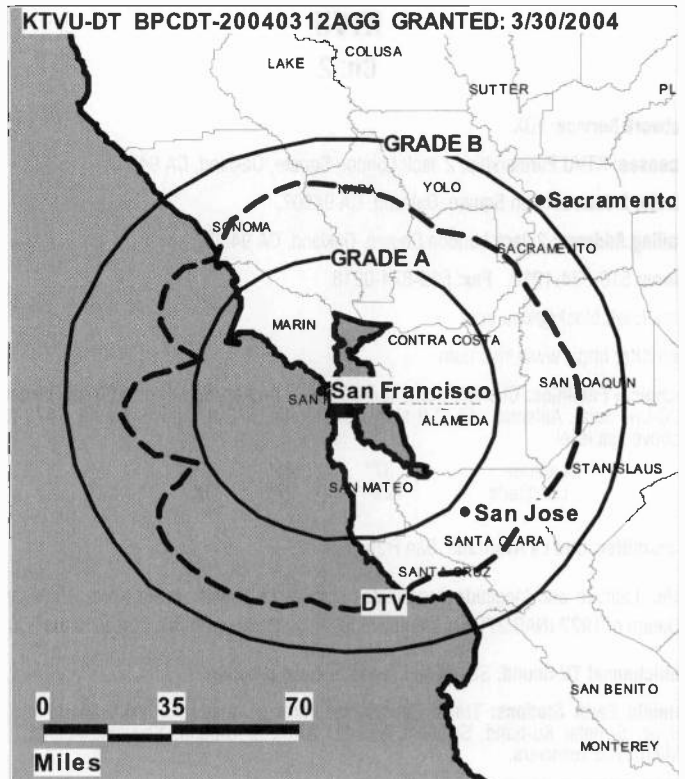
Karen Hodges, National Sales Manager.

Ed Chapuis, News Director.

Don Thompson, Engineering Operations Manager.

Adina Pasto, Controller.

Caroline Chang, Program Director.



© 2008 Warren Communications News

Alan Frischer, New Business Development Director.

Pat Macholl, Research Director.

Mary Godshall, Traffic Manager.

City of License: Oakland. **Station DMA:** San Francisco-Oakland-San Jose, CA.

Rank: 6.

Nielsen Data: Not available.

KFTR-DT

Ch. 47

Network Service: TEL.

Grantee: Telefutura Los Angeles LLC, 1999 Avenue of the Stars, Suite 3050, Los Angeles, CA 90067.

Studio: 5999 Center Dr., Los Angeles, CA 90045.

Mailing Address: 5999 Center Dr., Los Angeles, CA 90045.

Phone: 310-348-3140. **Fax:** 310-348-3143.

E-mail: jdelgado@univision.net

Web Site: http://www.univision.net

Technical Facilities: Channel No. 47 (668-674 MHz). Authorized power: 24-kw max. visual, aural. Antenna: 3016-ft above av. terrain, 267-ft. above ground, 5966-ft. above sea level.

Latitude	34°	13'	37"
Longitude	118°	03'	57"

Requests modification of CP for change to 400-kw max. visual, 3074-ft above av. terrain, 259-ft. above ground, 5971-ft. above sea level; lat. 34° 13' 36", long. 118° 03' 59", BMPCDT-20021028ABV.

Note: Latitude and longitude coordinates shown are based on the North American Datum of 1927 (NAD 27) as currently required by the Mass Media Bureau of the FCC.

Ownership: Univision Communications Inc. (Group Owner).

Began Operation: Station operating under Special Temporary Authority at 150-kw max. visual; no on-air date

Represented (legal): Covington & Burling.

Personnel:

Jorge Delgado, President & General Manager.

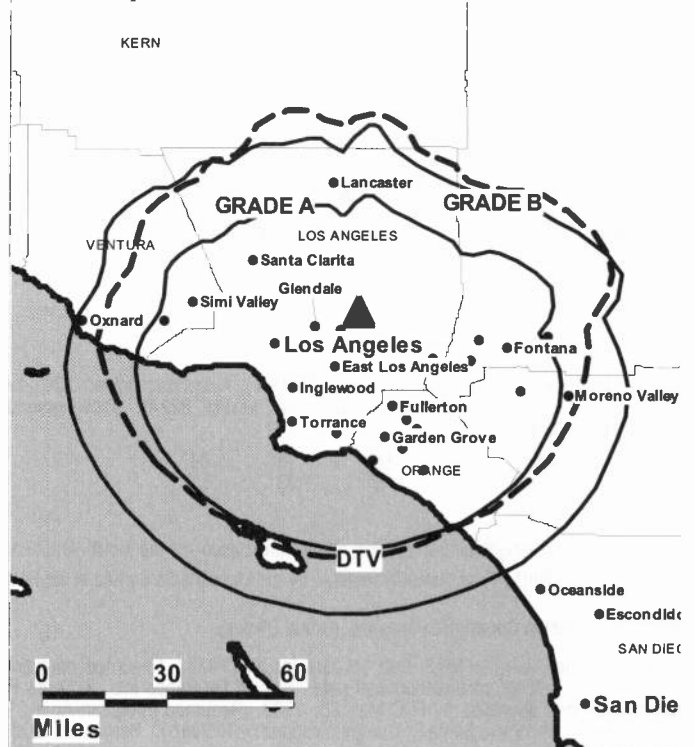
Marco Dante, General Sales Manager.

Sylvia Torres, Local Sales Manager.

Chris Homer, Chief Engineer.

Antoinette Jairr, Program Director.

KFTR-DT BPCDT-19991029AFX GRANTED: 3/30/2000



© 2008 Warren Communications News

Lisa DeLaPrada, Promotion Director.

Harry Whitman, Research Director.

Amy Rico, Traffic Manager.

City of License: Ontario. **Station DMA:** Los Angeles, CA. **Rank:** 2.

Nielsen Data: Not available.

KFTR-TV
Ch. 46

Network Service: TEL.

Licensee: Telefutura Los Angeles LLC, 1999 Avenue of the Stars, Suite 3050, Los Angeles, CA 90067.

Studio: 5999 Center Dr., Los Angeles, CA 90045.

Mailing Address: 5999 Center Dr., Los Angeles, CA 90045.

Phone: 310-348-3410. **Fax:** 310-348-3413.

E-mail: jdelgado@univision.net

Web Site: http://www.univision.net

Technical Facilities: Channel No. 46 (662-668 MHz). Authorized power: 2291-kw max. visual, aural. Antenna: 3136-ft above av. terrain, 322-ft. above ground, 6033-ft. above sea level.

Latitude	34°	13'	36"
Longitude	118°	03'	59"

Note: Latitude and longitude coordinates shown are based on the North American Datum of 1927 (NAD 27) as currently required by the Mass Media Bureau of the FCC.

Ownership: Univision Communications Inc. (Group Owner).

Began Operation: July 1, 1972. Left air January 29, 1973. Resumed operation June 7, 1973; left air on unannounced date. Sale to De Rance Inc. & Santa Fe Communications approved by FCC May 25, 1982. Resumed operation April 21, 1984. Transfer of 35% to Santa Fe Communications by Richard C. Hernandez, et al., approved by FCC February 26, 1985. Sale to USA Broadcasting approved by FCC October 30, 1986. Sale to present owner by USA Broadcasting approved by FCC May 21, 2001. Transfer of control to Broadcasting Media Partners Inc. approved by FCC March 27, 2007.

Represented (sales): USA Broadcasting Sales.

Represented (legal): Covington & Burling.

Personnel:

Jorge Delgado, President & General Manager.

Marco Dante, General Sales Manager.

Sylvia Torres, Local Sales Manager.

Chris Homer, Chief Engineer.

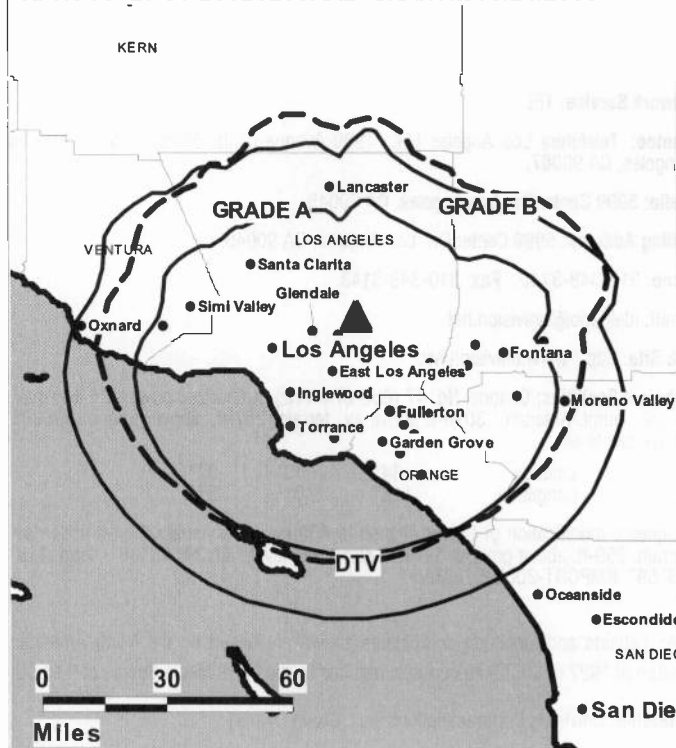
Antionette Jairr, Program Director.

Lisa DeLaprada, Promotion Director.

Harry Whitman, Research Director.

Amy Rico, Traffic Manager.

KFTR-TV BPCT-20020205AAB GRANTED: 8/21/2003



© 2008 Warren Communications News

City of License: Ontario. **Station DMA:** Los Angeles, CA. **Rank:** 2.

Circulation © 2007 Nielsen. Coverage based on Nielsen study.

Grand Total	Cable TV Households	Non-cable TV Households	Total TV Households
Estimated Station Totals *	2,993,880	2,574,730	5,568,610
Average Weekly Circulation (2007)	385,754	743,351	1,129,105
Average Daily Circulation (2007)			525,345

Station DMA Total	Cable TV Households	Non-cable TV Households	Total TV Households
Estimated Station Totals *	2,993,880	2,574,730	5,568,610
Average Weekly Circulation (2007)	385,754	743,351	1,129,105
Average Daily Circulation (2007)			525,345

*Estimated station totals are sums of the Nielsen TV and Cable TV household estimates for each county in which the station registers viewing of more than 5% as per the Nielsen Survey Methods.

KBEH
Ch. 63

Network Service:

Licensee: Bela TV LLC, 14450 Commerce Way, Miami Lakes, FL 33016.

Studio: 950 Flynn Rd, Camarillo, CA 93012.

Mailing Address: 950 Flynn Rd, Ste C, Camarillo, CA 93012.

Phone: 805-388-0081; 305-863-5727. **Fax:** 305-863-5701.

E-mail: Pamela.Moran@belalc.com

Web Site: http://www.canal63.com

Technical Facilities: Channel No. 63 (764-770 MHz). Authorized power: 5000-kw max. visual, 1100-kw aural. Antenna: 1809-ft above av. terrain, 371-ft. above ground, 2682-ft. above sea level.

Latitude 34° 19' 49"
Longitude 119° 01' 24"

Transmitter: South Mountain, 3-mi. SE of Santa Paula.

Note: Latitude and longitude coordinates shown are based on the North American Datum of 1927 (NAD 27) as currently required by the Mass Media Bureau of the FCC.

Multichannel TV Sound: Stereo and separate audio program.

Satellite Earth Stations: Transmitter Acrodyne; Miralite, 3.6-meter C-band; Miralite, 4.5-meter Ku-band; Miralite, 4.7-meter C-band; RCA, Miralite receivers.

Ownership: Bela TV LLC (Group Owner).

Began Operation: August 17, 1985. Sale (as KTIE) to Riklis Broadcasting by KTIE Inc. (Donald Sterling & Thome Donnelly Jr.) approved by FCC November 24, 1987. Sale to HBC Holdings approved by FCC August 16, 1991. Sale to Biltmore Broadcasting LLC by HBC Holdings approved by FCC April 29, 1998 (Television Digest, Vol. 38:2). Sale to present owner by Biltmore Broadcasting LLC approved by FCC December 11, 2003. Transfer of 40% board rights to 17-member consortium headed by Robert Behar, Pan Atlantic Bank & Trust & Latin Capital Ventures LLC approved by FCC December 8, 2004.

Represented (legal): Fletcher, Heald & Hildreth PLC.

Personnel:

Mara Rankin, General Manager.

Lou Bardfield, Station Manager & Chief Engineer.

Gabriel Grimaldi, Sales Coordinator.

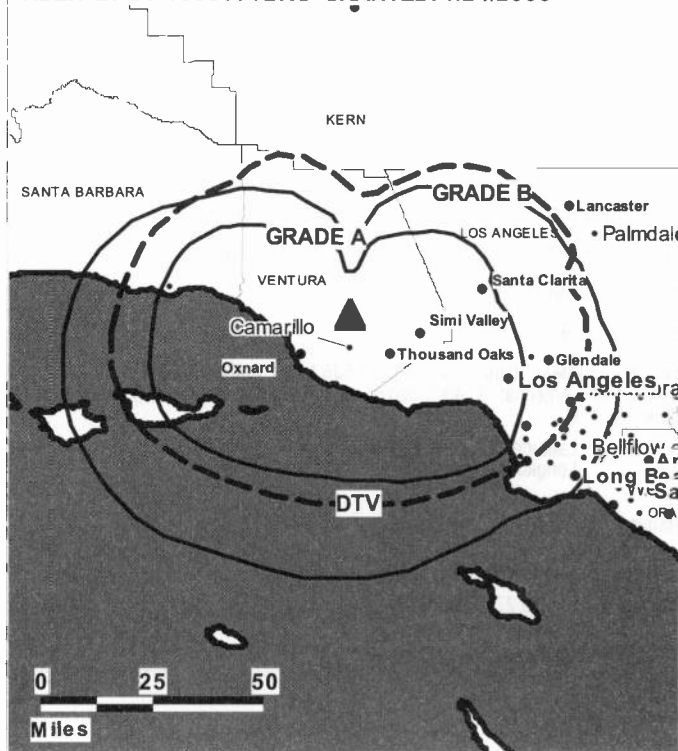
Peter Odio, Senior Account Executive.

Linette Rodriguez, Marketing & Communications Director.

Marisol Messir, Chief Financial Officer.

Maritza Perez, Programming Coordinator.

KBEH BPCT-19980702KG GRANTED: 1/24/2000



© 2008 Warren Communications News

Barbara Alvarez, Traffic Manager.

City of License: Oxnard. **Station DMA:** Los Angeles, CA. **Rank:** 2.

Circulation © 2007 Nielsen. Coverage based on Nielsen study.

GrandTotal	Cable TV Households	Non-cable TV Households	Total TV Households
Estimated Station Totals *	659,560	1,927,680	2,587,240
Average Weekly Circulation (2007)	58,600	131,716	190,316
Average Daily Circulation (2007)			37,226
Station DMA Total	Cable TV Households	Non-cable TV Households	Total TV Households
Estimated Station Totals *	659,560	1,927,680	2,587,240
Average Weekly Circulation (2007)	58,600	131,716	190,316
Average Daily Circulation (2007)			37,226

*Estimated station totals are sums of the Nielsen TV and Cable TV household estimates for each county in which the station registers viewing of more than 5% as per the Nielsen Survey Methods.

KBEH-DT
Ch. 24

Network Service:

Grantee: Bela TV LLC, 14450 Commerce Way, Miami Lakes, FL 33016.

Studio: 950 Flynn Rd., Camarillo, CA 93012.

Mailing Address: 950 Flynn Rd., Suite C, Camarillo, CA 93012.

Phone: 805-388-0081; 305-863-5711. **Fax:** 305-863-5701.

E-mail: Pamela.Moran@belalvc.com

Web Site: <http://www.canal63.com>

Technical Facilities: Channel No. 24 (530-536 MHz). Authorized power: 85-kw max. visual, aural. Antenna: 1749-ft above av. terrain, 322-ft. above ground, 2631-ft. above sea level.

Latitude	34°	19'	49"
Longitude	119°	001'	24"

Transmitter: Santa Paula.

Note: Latitude and longitude coordinates shown are based on the North American Datum of 1927 (NAD 27) as currently required by the Mass Media Bureau of the FCC.

Satellite Earth Stations: Transmitter Acrodyne; Miralite, 3.6-meter C-band; Miralite, 4.5-meter Ku-band; Miralite, 4.7-meter C-band; RCA, Miralite receivers.

Ownership: Bela TV LLC (Group Owner).

Began Operation: Station operating under Special Temporary Authority at 5-kw max. visual; no on-air date

Represented (legal): Fletcher, Heald & Hildreth PLC.

Personnel:

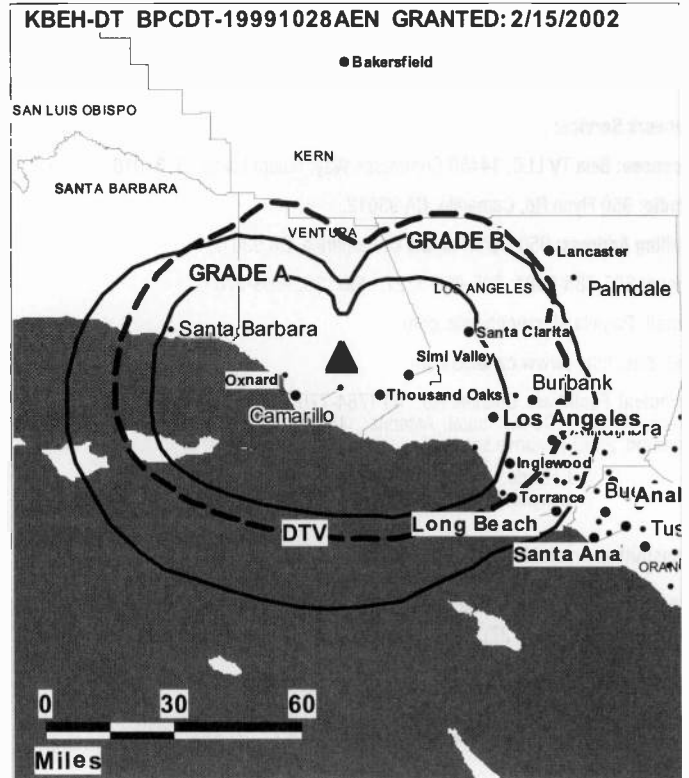
Mara Rankin, General Manager.

Lou Bardfield, Station Manager & Chief Engineer.

Gabriel Grimaldi, Sales Coordinator.

Peter Odio, Senior Account Executive.

Linette Rodriguez, Marketing & Communications Director.



© 2008 Warren Communications News

Marisol Messir, Chief Financial Officer.

Maritza Perez, Programming Coordinator.

Barbara Alvarez, Traffic Manager.

City of License: Oxnard. **Station DMA:** Los Angeles, CA. **Rank:** 2.

Nielsen Data: Not available.

KESQ-DT

Ch. 52

Network Service: CW, ABC.

Grantee: Gulf-California Broadcast Co., 42650 Melanie Place, Palm Desert, CA 92211.

Studio: 42-650 Melanie Place, Palm Desert, CA 92211.

Mailing Address: 42650 Melanie Place, Palm Desert, CA 92211.

Phone: 760-773-0342. **Fax:** 760-773-5107.

E-mail: ballen@kesq.com

Web Site: <http://www.kesq.com>

Technical Facilities: Channel No. 52 (698-704 MHz). Authorized power: 50-kw max. visual, aural. Antenna: 718-ft above av. terrain, 46-ft. above ground, 1601-ft. above sea level.

Latitude	33°	51'	58"
Longitude	116°	26'	02"

Note: Latitude and longitude coordinates shown are based on the North American Datum of 1927 (NAD 27) as currently required by the Mass Media Bureau of the FCC.

Ownership: News Press & Gazette Co. (Group Owner).

Began Operation: Station operating; no on-air date

Represented (sales): Continental Television Sales.

Personnel:

Bob Allen, Vice President & General Manager.

Barry Gorfine, General Sales Manager.

Kristy West Santiago, National Sales Manager.

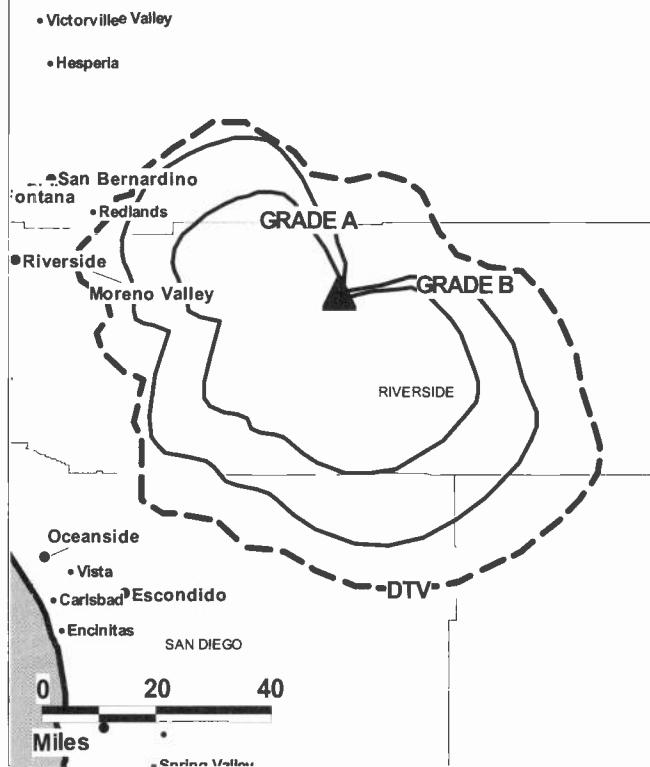
Tony Balleu, News Director.

David Schwartz, Chief Engineer.

Jim Hoetger, Business Manager.

Ken Spaulding, Program Coordinator.

KESQ-DT BMDPDT-20060505ACJ GRANTED: 6/11/2007



© 2008 Warren Communications News

Mark Sucher, Promotion Director.

Bobby Otwell, Creative Services Director.

City of License: Palm Springs. **Station DMA:** Palm Springs, CA. **Rank:** 144.

Nielsen Data: Not available.

KESQ-TV

Ch. 42

Network Service: ABC.

Licensee: Gulf-California Broadcast Co., 42650 Melanie Place, Palm Desert, CA 92211.

Studio: 42-650 Melanie Place, Palm Desert, CA 92211.

Mailing Address: 42650 Melanie Place, Palm Desert, CA 92211.

Phone: 760-773-0342. **Fax:** 760-773-5107.

E-mail: ballen@kesq.com

Web Site: http://www.kesq.com

Technical Facilities: Channel No. 42 (638-644 MHz). Authorized power: 316-kw visual, aural. Antenna: 745-ft above av. terrain, 72-ft. above ground, 1627-ft. above sea level.

Latitude	33°	51'	58"
Longitude	116°	26'	02"

Transmitter: Edom Hill.

Note: Latitude and longitude coordinates shown are based on the North American Datum of 1927 (NAD 27) as currently required by the Mass Media Bureau of the FCC.

Satellite Earth Station: Scientific-Atlanta, 7-meter; California Amplifier receivers.

News Services: ABC NewsOne, AP.

Ownership: News Press & Gazette Co. (Group Owner).

Began Operation: October 5, 1968. Transfer of control to Esquire from receivers in bankruptcy approved by FCC June 30, 1978. Sale to Gulf Broadcast approved by FCC July 27, 1984. Sale to EGF Broadcasting Group approved by FCC August 23, 1985. Sale to present owner by EGF Broadcasting Group approved by FCC March 12, 1996.

Represented (sales): Continental Television Sales.

Represented (legal): Dow Lohnes PLLC.

Personnel:

Bob Allen, Vice President & General Manager.

Barry Gorfine, General Sales Manager.

Kristy West Santiago, National Sales Manager.

Tony Balleu, News Director.

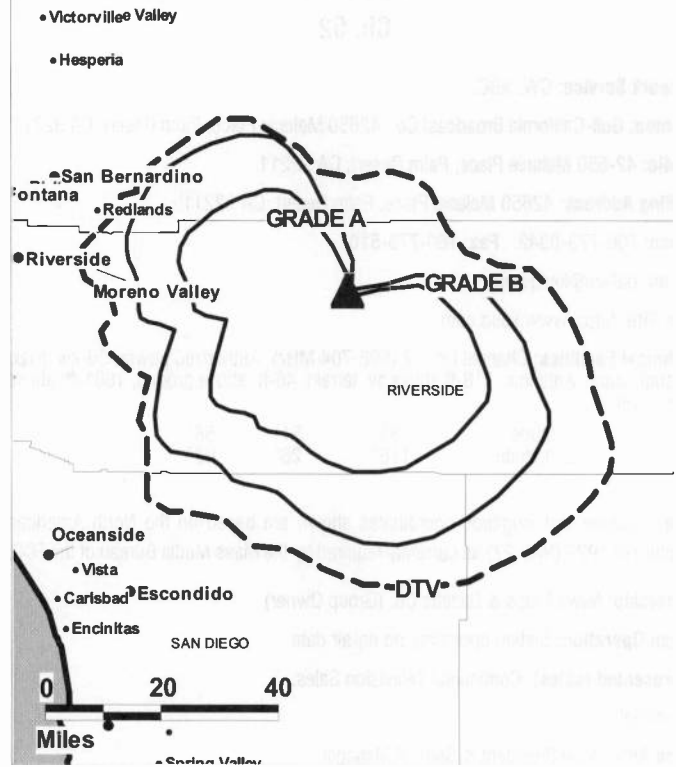
David Schwartz, Chief Engineer.

Jim Hoetger, Business Manager.

Ken Spaulding, Program Coordinator.

Mark Sucher, Promotion Director.

KESQ-TV BPCT-20041014ADD GRANTED: 5/20/2005



© 2008 Warren Communications News

Bobby Otwell, Creative Services Director.

City of License: Palm Springs. **Station DMA:** Palm Springs, CA. **Rank:** 144.

Circulation © 2007 Nielsen. Coverage based on Nielsen study.

Grand Total	Cable TV Households	Non-cable TV Households	Total TV Households
Estimated Station Totals *	120,750	29,130	149,880
Average Weekly Circulation (2007)	78,004	4,690	82,694
Average Daily Circulation (2007)			43,465
Station DMA Total	Cable TV Households	Non-cable TV Households	Total TV Households
Estimated Station Totals *	120,750	29,130	149,880
Average Weekly Circulation (2007)	78,004	4,690	82,694
Average Daily Circulation (2007)			43,465

*Estimated station totals are sums of the Nielsen TV and Cable TV household estimates for each county in which the station registers viewing of more than 5% as per the Nielsen Survey Methods.

KMIR-DT
Ch. 46

Network Service: NBC.

Licensee: Journal Broadcast Corp., 3355 S. Valley View Blvd., Las Vegas, NV 89102.

Studio: 72920 Park View Dr., Palm Desert, CA 92260.

Mailing Address: 72920 Park View Dr., Palm Desert, CA 92260.

Phone: 760-568-3636; 414-332-9611. **Fax:** 760-568-1176.

E-mail: ddowney@journalbroadcastgroup.com

Web Site: http://www.kmir6.com

Technical Facilities: Channel No. 46 (662-668 MHz). Authorized power: 12-kw max. visual, aural. Antenna: 699-ft above av. terrain, 127-ft. above ground, 1702-ft. above sea level.

Latitude	33°	52'	00"
Longitude	116°	25'	56"

Note: Latitude and longitude coordinates shown are based on the North American Datum of 1927 (NAD 27) as currently required by the Mass Media Bureau of the FCC.

News Services: CNN Newsource, NBC News Channel.

Ownership: Journal Communications Inc. (Group Owner).

Began Operation: June 30, 2002. High Definition.

Personnel:

Guyanne Taylor, Vice President & General Manager.

Robert Ruderman, General Sales Manager.

Scott Johnson, Local Sales Manager.

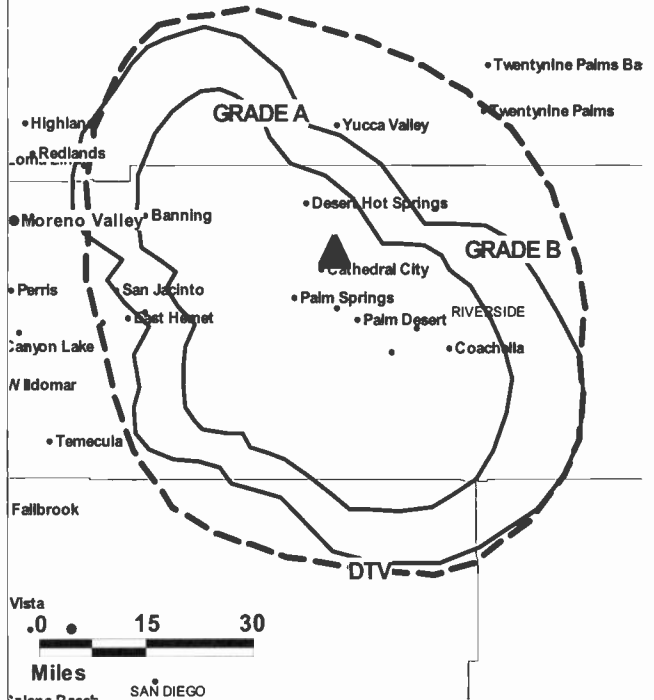
David Vanderploeg, News Director.

Joe Pandolfo, Chief Engineer.

Susan Truesdale, Business Manager.

Mayra Mancilla, Program Coordinator & Traffic Manager.

KMIR-DT BPCDT-19991029AFZ GRANTED: 4/17/2001



© 2008 Warren Communications News

Manny Delarosa, Marketing & Creative Services Director.

City of License: Palm Springs. **Station DMA:** Palm Springs, CA. **Rank:** 144.

Nielsen Data: Not available.

KMIR-TV
Ch. 36

Network Service: NBC.

Licensee: Journal Broadcast Corp., 3355 S. Valley View Blvd., Las Vegas, NV 89102.

Studio: 72920 Park View Dr., Palm Desert, CA 92260.

Mailing Address: 72920 Park View Dr., Palm Desert, CA 92260.

Phone: 760-568-3636. **Fax:** 760-568-1176.

E-mail: ddowney@journalbroadcastgroup.com

Web Site: http://www.kmir6.com

Technical Facilities: Channel No. 36 (602-608 MHz). Authorized power: 490-kw max. visual, aural. Antenna: 679-ft above av. terrain, 102-ft. above ground, 1676-ft. above sea level.

Latitude	33°	52'	00"
Longitude	116°	25'	59"

Transmitter: 7-mi. ENE of center of Palm Springs.

Note: Latitude and longitude coordinates shown are based on the North American Datum of 1927 (NAD 27) as currently required by the Mass Media Bureau of the FCC.

Multichannel TV Sound: Stereo only.

Satellite Earth Stations: Transmitter Townsend; DH Satellite, 3.7-meter KC-band; Harris, 4.5-meter Ku-band; Harris, 7-meter Ku-band.

News Services: AP, NBC News Channel, CNN Newsource.

Ownership: Journal Communications Inc. (Group Owner).

Began Operation: October 26, 1968.

Represented (sales): Pety Television Inc.

Personnel:

Guyanne Taylor, Vice President & General Manager.

Robert Ruderman, General Sales Manager.

Scott Johnson, Local Sales Manager.

Davida Vanderploeg, News Director.

Joe Pandolfo, Chief Engineer.

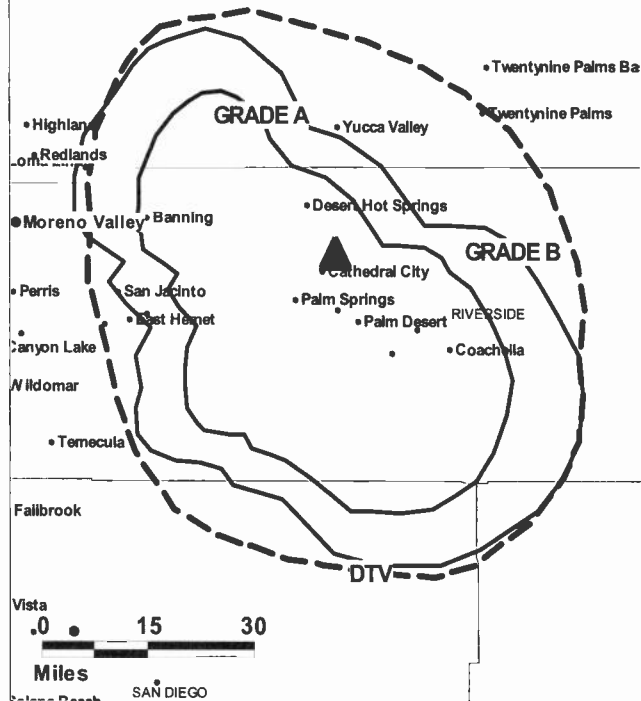
Susan Truesdale, Business Manager.

Mayra Mancilla, Program Coordinator & Traffic Manager.

Manny Delarosa, Marketing & Creative Services Director.

City of License: Palm Springs. **Station DMA:** Palm Springs, CA. **Rank:** 144.

KMIR-TV BMLCT-20061017ABE GRANTED: 11/13/2006



© 2008 Warren Communications News

Circulation © 2007 Nielsen. Coverage based on Nielsen study.

GrandTotal	Cable TV Households	Non-cable TV Households	Total TV Households
Estimated Station Totals *	120,750	29,130	149,880
Average Weekly Circulation (2007)	65,446	4,981	70,427
Average Daily Circulation (2007)			32,074
Station DMA Total	Cable TV Households	Non-cable TV Households	Total TV Households
Estimated Station Totals *	120,750	29,130	149,880
Average Weekly Circulation (2007)	65,446	4,981	70,427
Average Daily Circulation (2007)			32,074

*Estimated station totals are sums of the Nielsen TV and Cable TV household estimates for each county in which the station registers viewing of more than 5% as per the Nielsen Survey Methods.

KCVU
Ch. 30

Network Service: FOX.

Licensee: Sainte Partners II LP, PO Box 4159, Modesto, CA 95352-4159.

Studio: 300 Main St., Chico, CA 95928.

Mailing Address: 300 Main St., Chico, CA 95928.

Phone: 530-893-1234. **Fax:** 530-893-1266.

Web Site: <http://www.fox30.com>

Technical Facilities: Channel No. 30 (566-572 MHz). Authorized power: 2510-kw max. visual, aural. Antenna: 1444-ft above av. terrain, 377-ft. above ground, 3918-ft. above sea level.

Latitude	39°	57'	45"
Longitude	121°	42'	40"

Transmitter: W side of Cohasset Rd., 1.1-mi. NE of Junction Vilas Rd., 20-mi. NE of Chico.

Note: Latitude and longitude coordinates shown are based on the North American Datum of 1927 (NAD 27) as currently required by the Mass Media Bureau of the FCC.

Multichannel TV Sound: Stereo only.

Ownership: Sainte Partners II LP (Group Owner).

Began Operation: November 14, 1990.

Represented (sales): Millennium Sales & Marketing.

Represented (legal): Fletcher, Heald & Hildreth PLC.

Represented (engineering): Cecil Lynch.

Personnel:

Patricia Babcock, Traffic Manager.

Glenn Taylor, Local & Regional Sales Manager.

Doug Holroyd, General Manager & General Sales Manager.

Gordy Cummings, National Sales Manager.

Ken Rice, Chief Engineer.

Patti Bittrolf, Accounting Manager.

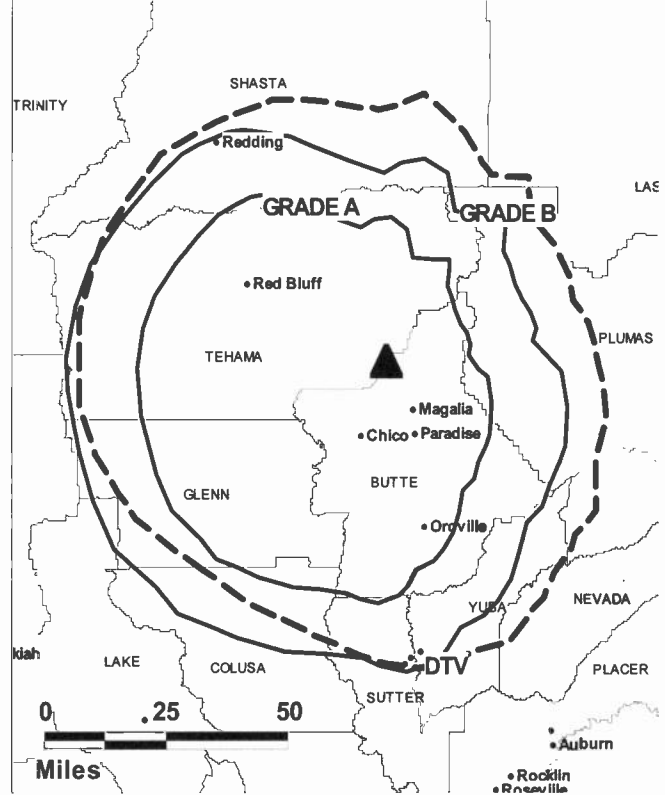
Bryan Fox, Promotions Manager.

Richard Grey, Production Manager.

Paula Murphy, Program Director & Office Manager.

City of License: Paradise. **Station DMA:** Chico-Redding, CA. **Rank:** 130.

KCVU BPCT-20010417AAH GRANTED: 1/2/2002



© 2008 Warren Communications News

Circulation © 2007 Nielsen. Coverage based on Nielsen study.

GrandTotal	Cable TV Households	Non-cable TV Households	Total TV Households
Estimated Station Totals *	72,390	128,040	200,430
Average Weekly Circulation (2007)	35,103	55,627	90,730
Average Daily Circulation (2007)			32,105
Station DMA Total	Cable TV Households	Non-cable TV Households	Total TV Households
Estimated Station Totals *	72,390	115,890	188,280
Average Weekly Circulation (2007)	35,103	54,291	89,394
Average Daily Circulation (2007)			31,595
Other DMA Total	Cable TV Households	Non-cable TV Households	Total TV Households
Estimated Station Totals *	0	12,150	12,150
Average Weekly Circulation (2007)	0	1,336	1,336
Average Daily Circulation (2007)			510

*Estimated station totals are sums of the Nielsen TV and Cable TV household estimates for each county in which the station registers viewing of more than 5% as per the Nielsen Survey Methods.

KCVU-DT
Ch. 20

Network Service: FOX.

Licensee: Sainte Partners II LP, PO Box 4159, Modesto, CA 95352.

Studio: 300 Main St., Chico, CA 95928.

Mailing Address: 300 Main St., Chico, CA 95928.

Phone: 530-893-1234. **Fax:** 530-893-1266.

Web Site: <http://www.fox30.com>

Technical Facilities: Channel No. 20 (506-512 MHz). Authorized power: 100-kw max. visual, aural. Antenna: 1473-ft above av. terrain, 390-ft. above ground, 3970-ft. above sea level.

Latitude	39°	57'	49"
Longitude	121°	42'	38"

Note: Latitude and longitude coordinates shown are based on the North American Datum of 1927 (NAD 27) as currently required by the Mass Media Bureau of the FCC.

Multichannel TV Sound: Stereo only.

News Service: Fox News Edge.

Ownership: Sainte Partners II LP (Group Owner).

Began Operation: Station operating; no on-air date

Represented (legal): Fletcher, Heald & Hildreth PLC.

Represented (engineering): Cecil Lynch.

Represented (sales): Millennium Sales & Marketing.

Personnel:

Patricia Babcock, Traffic Manager.

Glenn Taylor, Local & Regional Sales Manager.

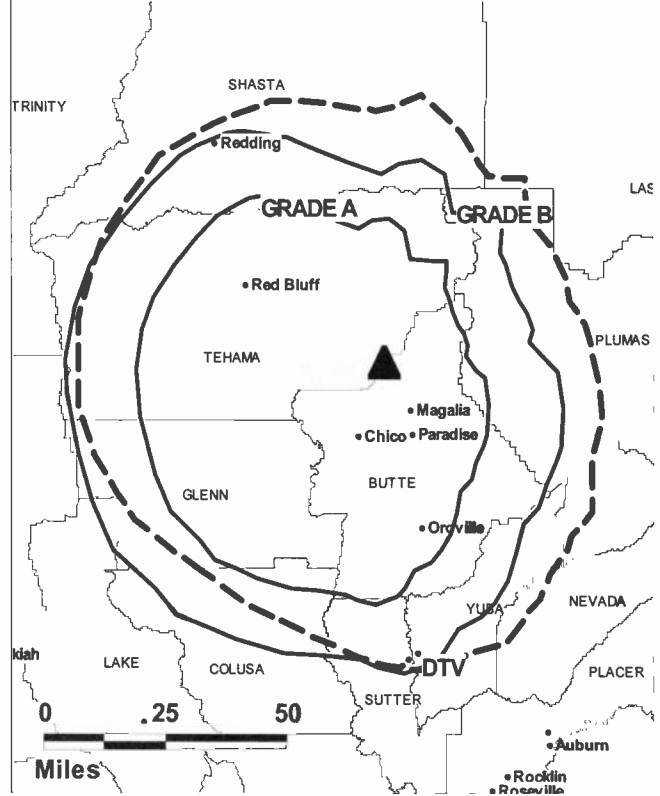
Doug Holroyd, General Manager & General Sales Manager.

Gordy Cummings, National Sales Manager.

Ken Rice, Chief Engineer.

Patti Blttroff, Accounting Manager.

KCVU-DT BMPCDT-20051220AIZ GRANTED: 6/20/2006



© 2008 Warren Communications News

Bryan Fox, Promotions Manager.

Richard Grey, Production Manager.

Paula Murphy, Program Director & Office Manager.

City of License: Paradise. **Station DMA:** Chico-Redding, CA. **Rank:** 130.

Nielsen Data: Not available.

KTFF-DT
Ch. 48

Network Service: TEL.

Licensee: Telefutera Fresno LLC, 1999 Avenue of the Stars, Suite 3050, Los Angeles, CA 90067.

Studio: 6715 N. Palm Ave., Suite 201, Fresno, CA 93704.

Mailing Address: 6715 N. Palm Ave., Suite 201, Fresno, CA 93704.

Phone: 559-439-6100. **Fax:** 559-439-5950.

Technical Facilities: Channel No. 48 (674-680 MHz). Authorized power: 197-kw max. visual, aural. Antenna: 2638-ft above av. terrain, 69-ft. above ground, 5846-ft. above sea level.

Latitude	36°	17'	14"
Longitude	118°	50'	17"

Transmitter: Approx. 1.3-mi. W of intersection of County Rte. 276 & Forest 19S36, near Milo.

Note: Latitude and longitude coordinates shown are based on the North American Datum of 1927 (NAD 27) as currently required by the Mass Media Bureau of the FCC.

Ownership: Univision Communications Inc. (Group Owner).

Began Operation: Station operating; no on-air date.

Represented (legal): Covington & Burling.

Personnel:

Maria Gutierrez, General Manager.

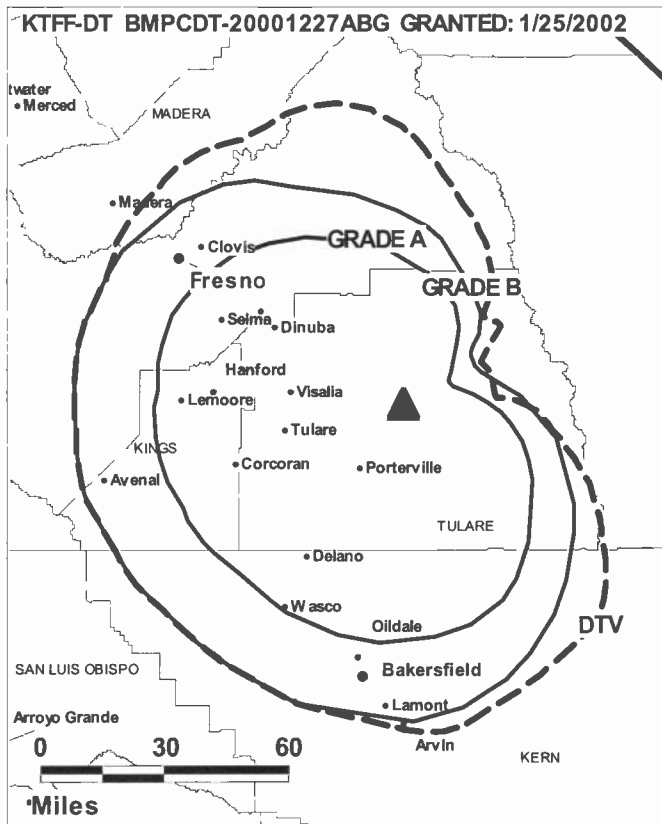
Jose Elgorriaga, General Sales Manager.

Darrell Jennings, Local Sales Manager.

Veronica Florez, National Sales Manager.

Brett Covish, Chief Engineer.

Jesus Martin, Business Manager.



© 2008 Warren Communications News

Kyra Robinson, Traffic Manager.

City of License: Porterville. **Station DMA:** Fresno-Visalia, CA. **Rank:** 55.

Nielsen Data: Not available.

KTFF-TV
Ch. 61

Network Service: TEL.

Licensee: Teletutura Fresno LLC, 1999 Avenue of the Stars, Suite 3050, Los Angeles, CA 90067.

Studio: 6715 N. Palm Ave., Suite 201, Fresno, CA 93704.

Mailing Address: 6715 N. Palm Ave., Suite 201, Fresno, CA 93704.

Phone: 559-439-6100. **Fax:** 559-439-5950.

Technical Facilities: Channel No. 61 (752-758 MHz). Authorized power: 2400-kw max. visual, aural. Antenna: 2671-ft above av. terrain, 102-ft. above ground, 5820-ft. above sea level.

Latitude	36°	17'	14"
Longitude	118°	50'	17"

Note: Latitude and longitude coordinates shown are based on the North American Datum of 1927 (NAD 27) as currently required by the Mass Media Bureau of the FCC.

Ownership: Univision Communications Inc. (Group Owner).

Began Operation: May 6, 1992. Transfer of control to Broadcasting Media Partners Inc. approved by FCC March 27, 2007. Sale to present owner by Paxson Communications Corp. approved by the FCC February 7, 2003. Sale to Paxson Communications Corp. by Kralowec Children's Family Trust approved by FCC November 25, 1997. Pro forma assignment to Kralowec Children's Family Trust from Arthur C. Kralowec approved by FCC August 19, 1991.

Represented (legal): Covington & Burling.

Represented (sales): Roslin Radio-Television Sales.

Represented (engineering): Cavell, Mertz & Associates Inc.

Personnel:

Maria Gutierrez, General Manager.

Jose Elgorriaga, General Sales Manager.

Darrell Jennings, Local Sales Manager.

Veronica Florez, National Sales Manager.

Brett Covish, Chief Engineer.

Jesus Martin, Business Manager.

Kyra Robinson, Traffic Manager.

City of License: Porterville. **Station DMA:** Fresno-Visalia, CA. **Rank:** 55.



© 2008 Warren Communications News

Circulation © 2007 Nielsen. Coverage based on Nielsen study.

GrandTotal	Cable TV Households	Non-cable TV Households	Total TV Households
Estimated Station Totals *	202,220	247,870	450,090
Average Weekly Circulation (2007)	16,915	24,281	41,196
Average Daily Circulation (2007)			20,217

Station DMA Total	Cable TV Households	Non-cable TV Households	Total TV Households
Estimated Station Totals *	202,220	247,870	450,090
Average Weekly Circulation (2007)	16,915	24,281	41,196
Average Daily Circulation (2007)			20,217

*Estimated station totals are sums of the Nielsen TV and Cable TV household estimates for each county in which the station registers viewing of more than 5% as per the Nielsen Survey Methods.

California — Rancho Palos Verdes

KXLA
Ch. 44

Network Service: IND.

Licensee: Rancho Palos Verdes Broadcasters Inc., 1299 Pennsylvania Ave. NW, 11th Floor, c/o NBC Inc, Washington, DC 20004.

Studio: 2323 Corinth Ave., West Los Angeles, CA 90064.

Mailing Address: 2323 Corinth Ave., West Los Angeles, CA 90064.

Phone: 310-478-0055. **Fax:** 310-478-8070.

E-mail: engineering@kxlatv.com

Web Site: http://www.kxlatv.com

Technical Facilities: Channel No. 44 (650-656 MHz). Authorized power: 2340-kw max. visual, aural. Antenna: 3123-ft above av. terrain, 324-ft. above ground, 6033-ft. above sea level.

Latitude 34° 13' 35.3"
Longitude 118° 03' 57.7"

Holds CP for change to 2354-kw max. visual, 3113-ft above av. terrain, 322-ft. above ground, 6030-ft. above sea level; lat. 34° 13' 35.30", long. 118° 003' 57.70", BMPCT-20031128AAV.

Note: Latitude and longitude coordinates shown are based on the North American Datum of 1927 (NAD 27) as currently required by the Mass Media Bureau of the FCC.

Ownership: Rancho Palos Verde Broadcasters Inc. (Group Owner).

Represented (legal): Thompson Hine LLP.

Represented (engineering): Silliman & Silliman.

Personnel:

Ronald Ulloa, General Manager.

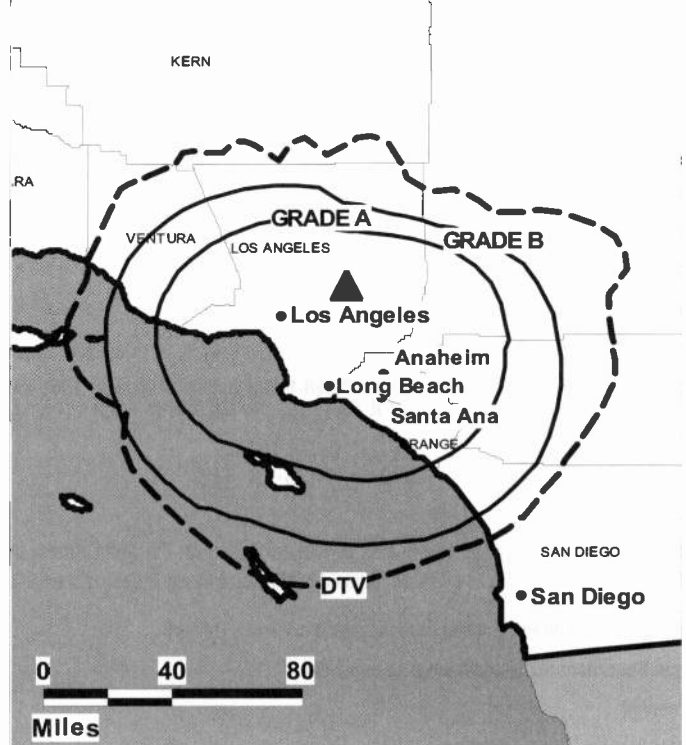
Ken Brown, Chief Engineer.

Evonne Jimenez, Program & Traffic Manager.

City of License: Rancho Palos Verdes. **Station DMA:** Los Angeles, CA. **Rank:** 2.

The industry bible...
Consumer Electronics Daily
Warren Communications News
Free 30-day trial—call 800-771-9202 or visit www.warren-news.com

KXLA BMPCT-20031128AAV GRANTED: 12/23/2003



© 2008 Warren Communications News

Circulation © 2007 Nielsen. Coverage based on Nielsen study.

GrandTotal	Cable TV Households	Non-cable TV Households	Total TV Households
Estimated Station Totals *	0	2,173,800	2,173,800
Average Weekly Circulation (2007)	0	126,121	126,121
Average Daily Circulation (2007)			33,077

Station DMA Total	Cable TV Households	Non-cable TV Households	Total TV Households
Estimated Station Totals *	0	2,173,800	2,173,800
Average Weekly Circulation (2007)	0	126,121	126,121
Average Daily Circulation (2007)			33,077

*Estimated station totals are sums of the Nielsen TV and Cable TV household estimates for each county in which the station registers viewing of more than 5% as per the Nielsen Survey Methods.

KXLA-DT

Ch. 51

Network Service: IND.

Licensee: Rancho Palos Verdes Broadcasters Inc., 15945 Miami Way, Pacific Palisades, CA 90272.

Studio: 2323 Corinth Ave., West Los Angeles, CA 90064.

Mailing Address: 2323 Corinth Ave., West Los Angeles, CA 90064.

Phone: 310-478-0055. **Fax:** 310-478-8070.

E-mail: engineering@kxlatv.com

Web Site: http://www.kxlatv.com

Technical Facilities: Channel No. 51 (692-698 MHz). Authorized power: 1000-kw max. visual, aural. Antenna: 3074-ft above av. terrain, 283-ft. above ground, 5991-ft. above sea level.

Latitude	34°	13'	35.3"
Longitude	118°	03'	57.7"

Note: Latitude and longitude coordinates shown are based on the North American Datum of 1927 (NAD 27) as currently required by the Mass Media Bureau of the FCC.

Ownership: Rancho Palos Verde Broadcasters Inc. (Group Owner).

Began Operation: Station operating; no on-air date

Personnel:

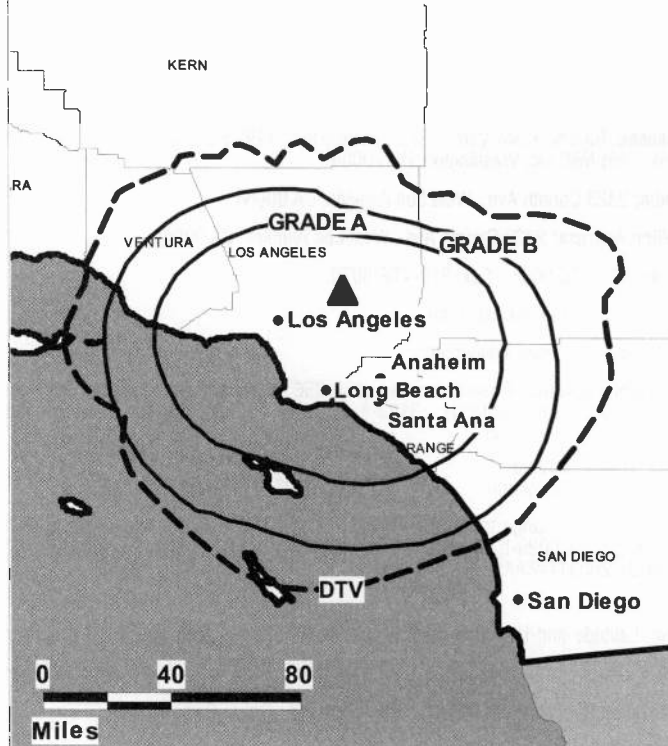
Ronald Ulloa, General Manager.

Ken Brown, Chief Engineer.

Evonne Jimenez, Program & Traffic Manager.

City of License: Rancho Palos Verdes. **Station DMA:** Los Angeles, CA. **Rank:** 2.

KXLA-DT BMPCDT-20031231AAM GRANTED: 8/16/2004



© 2008 Warren Communications News

Nielsen Data: Not available.

KRCR-DT
Ch. 34

Network Service: ABC.

Licensee: BlueStone License Holdings Inc., 280 Park Ave, 25th Floor, E Tower, New York, NY 10017.

Studio: 755 Auditorium Dr, Redding, CA 96001.

Mailing Address: 755 Auditorium Dr, Redding, CA 96001.

Phone: 530-243-7777. **Fax:** 530-243-0217.

E-mail: bwise@krctv.com

Web Site: http://www.krctv.com

Technical Facilities: Channel No. 34 (590-596 MHz). Authorized power: 105.9-kw max. visual, aural. Antenna: 3612-ft above av. terrain, 92-ft. above ground, 6299-ft. above sea level.

Latitude	40°	36'	10"
Longitude	122°	39'	00"

Note: Latitude and longitude coordinates shown are based on the North American Datum of 1927 (NAD 27) as currently required by the Mass Media Bureau of the FCC.

Ownership: Bonten Media Group LLC (Group Owner).

Began Operation: Station operating; no on-air date

Represented (legal): Covington & Burling.

Represented (sales): Petry Television Inc.

Personnel:

Dennis Siewert, General Sales Manager.

Gary Gunter, News Director.

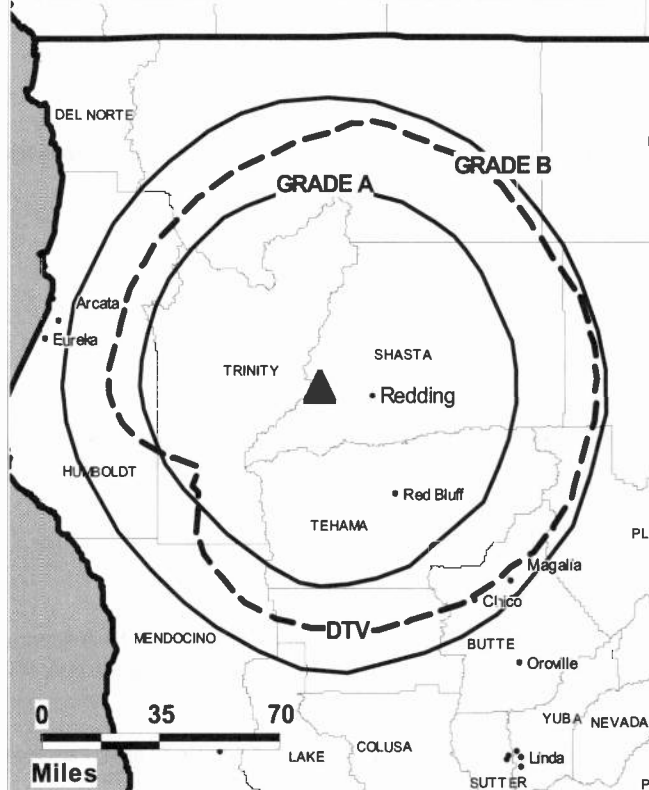
Jeff Knot, Chief Engineer.

Debra Beaver, Business Manager.

Debbie Burk, Program Director.

Bart Hawkins, Promotion Director.

KRCR-DT BMPCDT-20060705AAF GRANTED: 7/28/2006



© 2008 Warren Communications News

Stan Bergren, Production Manager.

Juanita Ramos, Creative Services Director.

Kim Lewis, Traffic Manager.

City of License: Redding. **Station DMA:** Chico-Redding, CA. **Rank:** 130.

Nielsen Data: Not available.

KRCR-TV
Ch. 7

Network Service: ABC.

Licensee: BlueStone License Holdings Inc., 280 Park Ave, 25th Floor, E Tower, New York, NY 10017.

Studio: 755 Auditorium Dr., Redding, CA 96001.

Sales Office: 3416-B Silverbell Rd., Chico, CA 95973.

Mailing Address: 755 Auditorium Dr., Redding, CA 96001.

Phone: 530-243-7777. **Fax:** 530-243-0217.

E-mail: bwise@krcrtv.com

Web Site: http://www.krcrtv.com

Technical Facilities: Channel No. 7 (174-180 MHz). Authorized power: 115-kw visual, 22.4-kw aural. Antenna: 3620-ft above av. terrain, 126-ft. above ground, 6335-ft. above sea level.

Latitude 40° 36' 10"
Longitude 122° 39' 00"

Transmitter: Shasta-Bally, 13-mi. W of Redding.

Note: Latitude and longitude coordinates shown are based on the North American Datum of 1927 (NAD 27) as currently required by the Mass Media Bureau of the FCC.

Multichannel TV Sound: Stereo only.

Satellite Earth Stations: Transmitter Larcen; AFC, 3.6-meter Ku-band; Paraclipse, 3.7-meter C-band; Paraclipse, 4.8-meter C-band; Andrew, 7.3-meter C-band; Scientific-Atlanta, M/A-Corn, Avantek receivers.

News Services: AP, Capitol News Service.

Ownership: Bonten Media Group LLC (Group Owner).

Began Operation: August 1, 1956. Transfer to present owner by BlueStone TV Holdings Inc. approved by FCC April 24, 2007. Sale to BlueStone TV Holdings Inc. by Lamco Communications Inc. approved by FCC April 29, 2004. Sale to Lamco Communications Inc. by California-Oregon Broadcasting approved by FCC May 26, 1995 (Television Digest, Vol. 35:7, 23). Acquisition of positive control by California-Oregon Broadcasting approved by FCC February 9, 1968. Previous sale to Sacramento Valley TV Inc. by George C. Fleharty, Carl R. McConnell & associates approved by FCC June 5, 1963 (Vol. 3:11, 23).

Represented (sales): Petry Television Inc.

Represented (legal): Covington & Burling.

Personnel:

Dennis Siewert, General Sales Manager.

Gary Gunter, News Director.

Jeff Knott, Chief Engineer.

Debra Beaver, Business Manager.

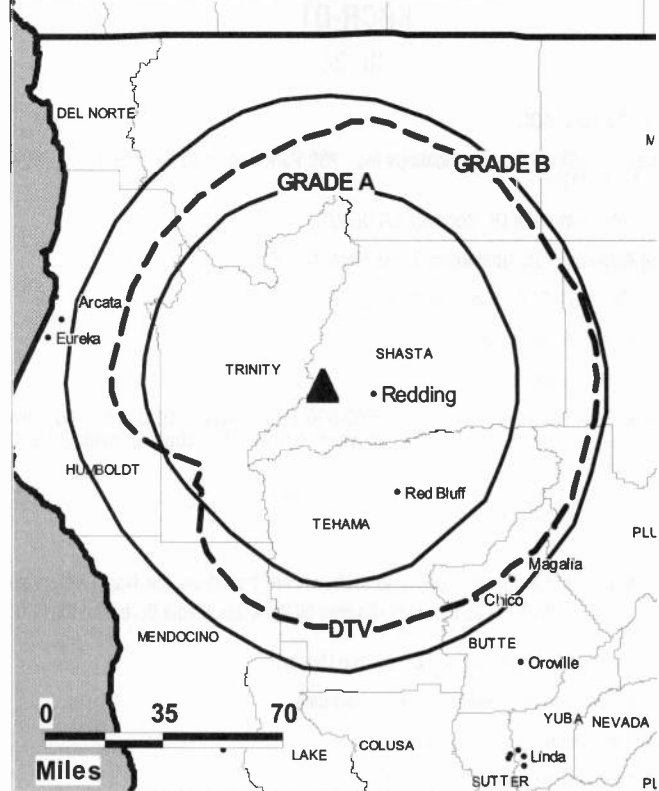
Debbie Burk, Program Director.

Bart Hawkins, Promotion Director.

Stan Bergren, Production Manager.

Juanita Ramos, Creative Services Manager.

KRCR-TV BMPCT-4100 GRANTED: 8/22/1956



© 2008 Warren Communications News

Kim Lewis, Traffic Manager.

City of License: Redding. **Station DMA:** Chico-Redding, CA. **Rank:** 130.

Circulation © 2007 Nielsen. Coverage based on Nielsen study.

GrandTotal	Cable TV Households	Non-cable TV Households	Total TV Households
Estimated Station Totals *	78,270	115,890	194,160
Average Weekly Circulation (2007)	48,613	64,239	112,852
Average Daily Circulation (2007)			52,993
Station DMA Total	Cable TV Households	Non-cable TV Households	Total TV Households
Estimated Station Totals *	72,390	115,890	188,280
Average Weekly Circulation (2007)	45,473	64,239	109,712
Average Daily Circulation (2007)			52,405
Other DMA Total	Cable TV Households	Non-cable TV Households	Total TV Households
Estimated Station Totals *	5,880	0	5,880
Average Weekly Circulation (2007)	3,140	0	3,140
Average Daily Circulation (2007)			588

*Estimated station totals are sums of the Nielsen TV and Cable TV household estimates for each county in which the station registers viewing of more than 5% as per the Nielsen Survey Methods.

KRCA
Ch. 62

Network Service: IND.

Licensee: KRCA License LLC, 1845 Empire Ave., Burbank, CA 91504.

Studio: 1813 Victory Place, Burbank, CA 91504.

Mailing Address: 1813 Victory Place, Burbank, CA 91504.

Phone: 818-563-5722; 909-682-5722. **Fax:** 818-728-5678.

E-mail: KRCAinfo@krca62.tv

Web Site: http://www.krca62.tv

Technical Facilities: Channel No. 62 (758-764 MHz). Authorized power: 2630-kw max. visual, aural. Antenna: 2936-ft above av. terrain, 138-ft. above ground, 6460-ft. above sea level.

Latitude	34°	12'	50"
Longitude	118°	03'	40"

Note: Latitude and longitude coordinates shown are based on the North American Datum of 1927 (NAD 27) as currently required by the Mass Media Bureau of the FCC.

Multichannel TV Sound: Stereo only.

Satellite Earth Stations: Transmitter Comark; Scientific-Atlanta, 4.5-meter KC-band; Scientific-Atlanta, 6-meter Ku-band; Scientific-Atlanta receivers.

News Service: CNN Newsource.

Ownership: Liberman Broadcasting Inc. (Group Owner).

Began Operation: December 17, 1988. Sale to Fouce Amusement Enterprises Inc. approved by FCC June 18, 1990. Sale to present owner from Fouce Amusement Enterprises Inc. approved by FCC December 24, 1997.

Represented (legal): Wiley Rein.

Represented (engineering): Cavell, Mertz & Associates Inc.

Personnel:

Jose Liberman, President.

Lenard Liberman, Vice President.

Ozzie Mendoza, Vice President & General Sales Manager.

Kevin Moore, Vice President, Engineering.

Ivan Spoilkovich, General Manager.

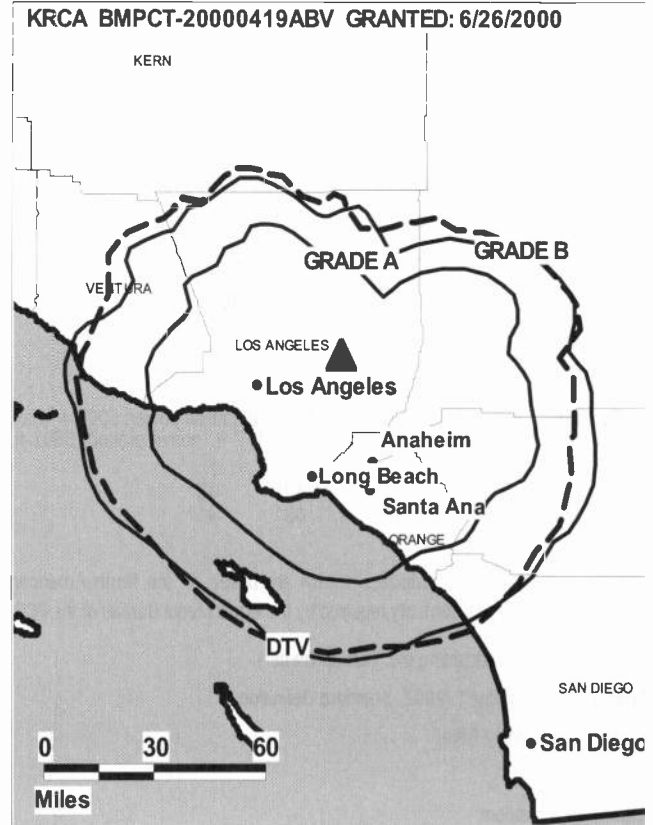
Lucy Anguiano, Production & Promotion Manager.

Miguel Banojian, News Director.

Mario Carrera, Local Sales Manager.

Jeanette Amado, Office Manager.

Melissa Hong, Traffic Manager.



© 2008 Warren Communications News

Chris Buchanan, Chief Engineer.

City of License: Riverside. **Station DMA:** Los Angeles, CA. **Rank:** 2.

Circulation © 2007 Nielsen. Coverage based on Nielsen study.

GrandTotal	Cable TV Households	Non-cable TV Households	Total TV Households
Estimated Station Totals *	2,993,880	2,574,730	5,568,610
Average Weekly Circulation (2007)	372,208	571,896	944,104
Average Daily Circulation (2007)			380,913

Station DMA Total	Cable TV Households	Non-cable TV Households	Total TV Households
Estimated Station Totals *	2,993,880	2,574,730	5,568,610
Average Weekly Circulation (2007)	372,208	571,896	944,104
Average Daily Circulation (2007)			380,913

*Estimated station totals are sums of the Nielsen TV and Cable TV household estimates for each county in which the station registers viewing of more than 5% as per the Nielsen Survey Methods.

KRCA-DT
Ch. 68

Network Service: IND.

Licensee: KRCA License LLC, 1845 Empire Ave., Burbank, CA 91504.

Studio: 1813 Victory Place, Burbank, CA 91504.

Mailing Address: 1813 Victory Place, Burbank, CA 91504.

Phone: 818-563-5722; 909-682-5722. **Fax:** 818-792-2694.

E-mail: KRCAinfo@krca62.tv

Web Site: http://www.krca62.tv

Technical Facilities: Channel No. 68 (794-800 MHz). Authorized power: 500-kw max. visual, aural. Antenna: 2976-ft above av. terrain, 177-ft. above ground, 5607-ft. above sea level.

Latitude	34°	12'	48"
Longitude	118°	03'	41"

Note: Latitude and longitude coordinates shown are based on the North American Datum of 1927 (NAD 27) as currently required by the Mass Media Bureau of the FCC.

Ownership: Liberman Broadcasting Inc. (Group Owner).

Began Operation: November 1, 2002. Standard Definition.

Represented (legal): Wiley Rein.

Personnel:

Jose Liberman, President.

Lenard Liberman, Vice President.

Ozzie Mendoza, Vice President & General Sales Manager.

Kevin Moore, Vice President, Engineering.

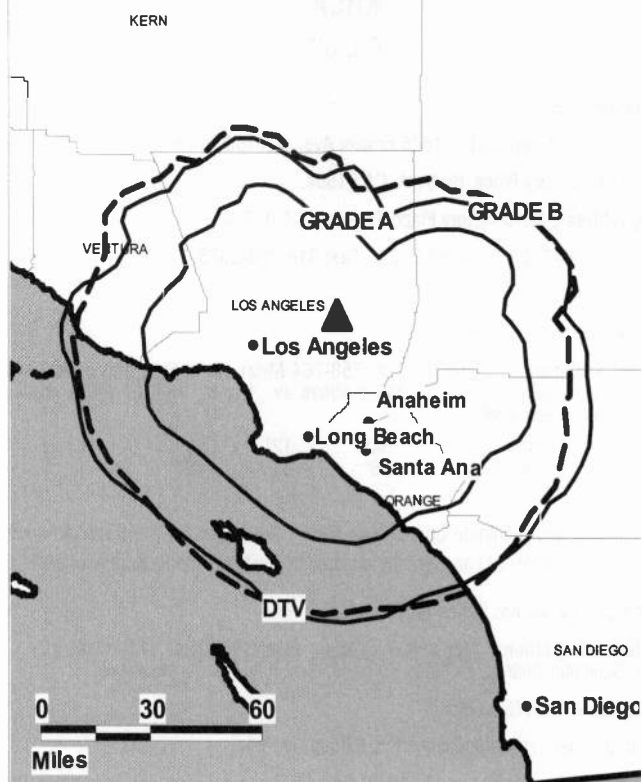
Ivan Spoilkovich, General Manager.

Lucy Anguiano, Promotion & Production Manager.

Jeanette Amado, Office Manager.

Mario Carrera, Local Sales Manager.

KRCA-DT BMPCDT-20060616ACF GRANTED: 7/6/2006



© 2008 Warren Communications News

Melissa Hong, Traffic Manager.

Miguel Banojian, News Director.

Chris Buchanan, Chief Engineer.

City of License: Riverside. **Station DMA:** Los Angeles, CA. **Rank:** 2.

Nielsen Data: Not available.

KCRA-TV
Ch. 3

Network Service: NBC.

Licensee: Hearst-Argyle Stations Inc., PO Box 1800, c/o Brooks, Pierce, McLendon, Humphrey & Leonard, Raleigh, NC 27602.

Studio: 3 Television Circle, Sacramento, CA 95814-0794.

Mailing Address: 3 Television Circle, Sacramento, CA 95814-0794.

Phone: 916-446-3333. **Fax:** 916-325-3731.

Web Site: <http://www.kcra.com>

Technical Facilities: Channel No. 3 (60-66 MHz). Authorized power: 100-kw max. visual, aural. Antenna: 1968-ft above av. terrain, 1972-ft. above ground, 1972-ft. above sea level.

Latitude 38° 15' 54"
Longitude 121° 29' 24"

Note: Latitude and longitude coordinates shown are based on the North American Datum of 1927 (NAD 27) as currently required by the Mass Media Bureau of the FCC.

Multichannel TV Sound: Stereo and separate audio program.

Satellite Earth Stations: Transmitter RCA; AFC, 3-meter Ku-band; Superior, 6-meter C-band; Scientific-Atlanta, 10-meter C-band; Scientific-Atlanta, Omni, M/A-Com, Harris receivers.

News Services: AP, UPI, NIWS, NBC News Channel, CNN Newsource.

Ownership: Hearst-Argyle Television Inc. (Group Owner).

Began Operation: September 3, 1955. Sale of 50% by Gerald Kenneth & Vernon Hansen to other 50% owners, Ewing C. Kelly estate, approved by FCC April 18, 1962 (Television Digest, Vol. 2:Transfer of control from Robert E. Kelly to Jon S. Kelly approved by FCC September 10, 1997. Sale to present owner by Kelly Broadcasting Co. approved by FCC December 11, 1998 (Vol. 38:35).

Represented (sales): Eagle Television Sales.

Represented (legal): Brooks, Pierce, McLendon, Humphrey & Leonard LLP.

Represented (engineering): Denny & Associates PC.

Personnel:

Elliott Troshinsky, President & General Manager.

Jerry Brehm, Sales Director.

Lora Williamson, Local Sales Manager.

Phil Melchers, National Sales Manager.

Dan Weiser, News Director.

Joe Balkhan, Engineering Director.

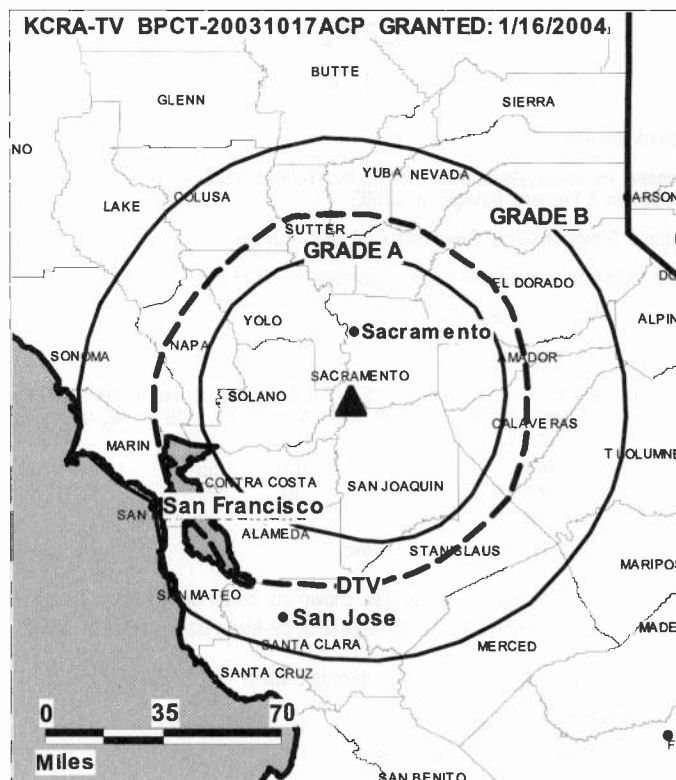
Tracy A. Clark, Contoller.

Shirley Sullivan, Program Director.

Michael Liang, Production & Marketing Director.

Gene Robinson, Creative Services Director.

Ron Hyde, Sports Director.



© 2008 Warren Communications News

City of License: Sacramento. **Station DMA:** Sacramento-Stockton-Modesto, CA.

Rank: 20.

Circulation © 2007 Nielsen. Coverage based on Nielsen study.

GrandTotal	Cable TV Households	Non-cable TV Households	Total TV Households
Estimated Station Totals *	1,060,080	727,820	1,787,900
Average Weekly Circulation (2007)	557,302	417,298	974,600
Average Daily Circulation (2007)			496,777
Station DMA Total	Cable TV Households	Non-cable TV Households	Total TV Households
Estimated Station Totals *	674,410	677,480	1,351,890
Average Weekly Circulation (2007)	479,471	412,155	891,626
Average Daily Circulation (2007)			472,711
Other DMA Total	Cable TV Households	Non-cable TV Households	Total TV Households
Estimated Station Totals *	385,670	50,340	436,010
Average Weekly Circulation (2007)	77,831	5,143	82,974
Average Daily Circulation (2007)			24,066

*Estimated station totals are sums of the Nielsen TV and Cable TV household estimates for each county in which the station registers viewing of more than 5% as per the Nielsen Survey Methods.

KMAX-DT
Ch. 21

Network Service: CW.

Licensee: Sacramento Television Stations Inc., 2000 K St NW, Ste 725, Washington, DC 20006.

Studio: 2713 KOVR Dr, Sacramento, CA 95605.

Mailing Address: 2713 KOVR Dr, Sacramento, CA 95605.

Phone: 916-925-3100. **Fax:** 916-920-1078.

E-mail: bcohen@kmaxtv.com

Web Site: <http://www.cbs13.com>

Technical Facilities: Channel No. 21 (512-518 MHz). Authorized power: 850-kw max. visual, aural. Antenna: 1907-ft above av. terrain, 1912-ft. above ground, 1912-ft. above sea level.

Latitude	38°	15'	54"
Longitude	121°	29'	24"

Note: Latitude and longitude coordinates shown are based on the North American Datum of 1927 (NAD 27) as currently required by the Mass Media Bureau of the FCC.

Ownership: CBS Corp. (Group Owner).

Began Operation: June 19, 2003. Standard Definition.

Represented (sales): Millennium Sales & Marketing.

Personnel:

Bruno Cohen, Vice President & General Manager.

Tom Marciano, Local Sales Manager.

Brent Baader, News Director.

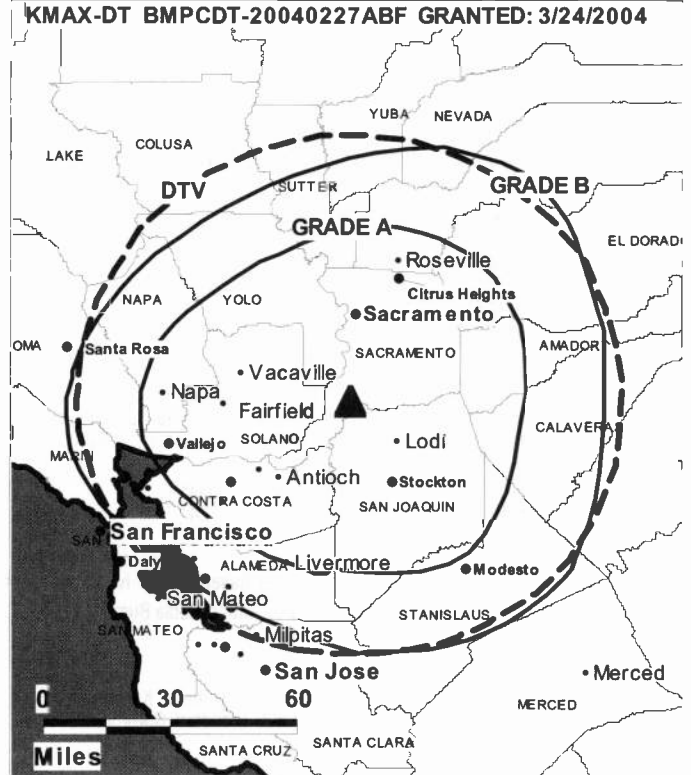
Bob Hess, Chief Engineer.

Rob Smith, Research Director.

Rita Gazitano, Program Director.

Lila Lula, Controller.

Terry Trovato, Production Manager.



© 2008 Warren Communications News

Drew Fowler, Creative Services Director.

Diane Mielenz, Traffic Manager.

City of License: Sacramento. **Station DMA:** Sacramento-Stockton-Modesto, CA.

Rank: 20.

Nielsen Data: Not available.

KMAX-TV

Ch. 31

Network Service: CW.

Licensee: Sacramento Television Stations Inc., 2000 K St NW, Ste 725, Washington, DC 20006.

Studio: 2713 KOVR Dr, West Sacramento, CA 95605.

Mailing Address: 2713 KOVR Dr, West Sacramento, CA 95605.

Phone: 916-374-1313. **Fax:** 916-373-1253.

E-mail: rgazitano@kmaxtv.com

Web Site: http://www.cbs13.com

Technical Facilities: Channel No. 31 (572-578 MHz). Authorized power: 5000-kw max. visual, 500-kw aural. Antenna: 1837-ft above av. terrain, 1837-ft. above ground, 1837-ft. above sea level.

Latitude 38° 15' 54"
Longitude 121° 29' 24"

Note: Latitude and longitude coordinates shown are based on the North American Datum of 1927 (NAD 27) as currently required by the Mass Media Bureau of the FCC.

Multichannel TV Sound: Stereo only.

Satellite Earth Stations: Transmitter Comark; Harris, 4.5-meter Ku-band; Harris, 6.1-meter C-band; Andrew, 7.3-meter C-band; Standard Communications receivers.

News Services: AP, CNN Newsource.

Ownership: CBS Corp. (Group Owner).

Began Operation: October 5, 1974. Sale to present owner by Pappas Telecasting approved by FCC September 26, 1997. Sale to Pappas Telecasting by Koplar Communications approved by FCC April 21, 1994. Sale to Koplar Communications by Northern California Broadcasting approved by FCC January 28, 1981. Sale to Northern California by Andrew Bartolini, et al., approved by FCC June 9, 1980 (Television Digest, Vol. 20:6).

Represented (sales): MMT Sales Inc.

Represented (legal): Wiley Rein.

Personnel:

Bruno Cohen, Vice President & General Manager.

Brent Baader, News Director.

Bob Hess, Chief Engineer.

Lila Luna, Controller.

Rita Gazitano, Program Director.

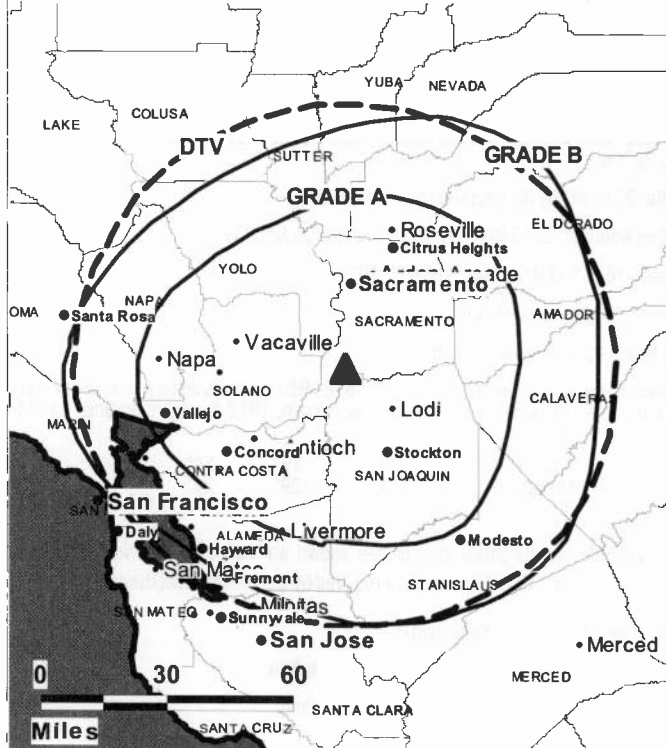
Rob Smith, Research Director.

Terry Trovato, Production Manager.

Drew Fowler, Creative Services Director.

Diane Mielenz, Traffic Manager.

KMAX-TV BPCT-20020913AAH GRANTED: 11/5/2002



© 2008 Warren Communications News

City of License: Sacramento. **Station DMA:** Sacramento-Stockton-Modesto, CA.

Rank: 20.

Circulation © 2007 Nielsen. Coverage based on Nielsen study.

GrandTotal	Cable TV Households	Non-cable TV Households	Total TV Households
Estimated Station Totals *	674,410	766,920	1,441,330
Average Weekly Circulation (2007)	238,104	229,704	467,808
Average Daily Circulation (2007)			175,086
Station DMA Total	Cable TV Households	Non-cable TV Households	Total TV Households
Estimated Station Totals *	674,410	677,480	1,351,890
Average Weekly Circulation (2007)	238,104	225,232	463,336
Average Daily Circulation (2007)			174,460
Other DMA Total	Cable TV Households	Non-cable TV Households	Total TV Households
Estimated Station Totals *	0	89,440	89,440
Average Weekly Circulation (2007)	0	4,472	4,472
Average Daily Circulation (2007)			626

*Estimated station totals are sums of the Nielsen TV and Cable TV household estimates for each county in which the station registers viewing of more than 5% as per the Nielsen Survey Methods.

KSPX-DT
Ch. 48

Network Service: ION.

Licensee: Paxson Sacramento License Inc., 601 Clearwater Park Rd., West Palm Beach, FL 33401-6233.

Studio: 29 Television Circle, Sacramento, CA 95814.

Mailing Address: 29 Television Circle, Sacramento, CA 95814.

Phone: 916-368-2929; 916-443-2929. **Fax:** 916-368-0225.

Web Site: <http://www.ionline.tv>

Technical Facilities: Channel No. 48 (674-680 MHz). Authorized power: 1000-kw max. visual, aural. Antenna: 1604-ft above av. terrain, 1609-ft. above ground, 1609-ft. above sea level.

Latitude	38°	15'	54"
Longitude	121°	29'	24"

Requests CP for change to 5010-kw max. visual, 1712-ft above av. terrain, 1717-ft. above ground, 1717-ft. above sea level; lat. 38° 15' 54.30", long. 121° 29' 24.20", BPCT-20031002AEJ.

Note: Latitude and longitude coordinates shown are based on the North American Datum of 1927 (NAD 27) as currently required by the Mass Media Bureau of the FCC.

Ownership: ION Media Networks Inc. (Group Owner).

Began Operation: Station operating; no on-air date.

Represented (legal): Dow Lohnes PLLC.

Personnel:

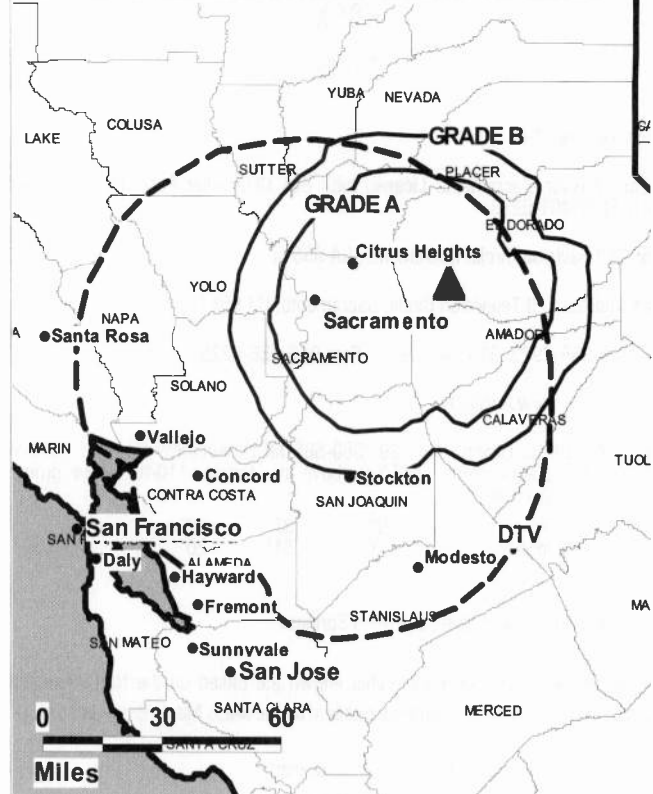
Jim Eaton, General Sales Manager.

Frank Ernandes, Chief Engineer.

Jodie Martinez, Business Manager.

Lee Roberts, Traffic Manager & Public Affairs Director.

KSPX-DT BLCDT-20050110ABB GRANTED: 3/15/2005



© 2008 Warren Communications News

City of License: Sacramento. **Station DMA:** Sacramento-Stockton-Modesto, CA.

Rank: 20.

Nielsen Data: Not available.

KTXL
Ch. 40

Network Service: FOX.

Licensee: Channel 40 Inc., 4655 Fruitridge Rd, Sacramento, CA 95820.

Studio: 4655 Fruitridge Rd., Sacramento, CA 95820.

Mailing Address: 4655 Fruitridge Rd., Sacramento, CA 95820.

Phone: 916-454-4422. **Fax:** 916-739-1079.

E-mail: JLDavis@tribune.com

Web Site: http://www.ktxl.com

Technical Facilities: Channel No. 40 (626-632 MHz). Authorized power: 5000-kw max. visual, aural. Antenna: 1962-ft above av. terrain, 1968-ft. above ground, 1970-ft. above sea level.

Latitude 38° 16' 18"
Longitude 121° 30' 18"

Transmitter: 1400 Twin Cities Rd., 2.2-mi. N of Walnut Grove.

Note: Latitude and longitude coordinates shown are based on the North American Datum of 1927 (NAD 27) as currently required by the Mass Media Bureau of the FCC.

Multichannel TV Sound: Stereo and separate audio program.

Satellite Earth Stations: Transmitter Harris; RCA Americom, 3.7-meter Ku-band; Superior, 4-meter Ku-band; Scientific-Atlanta, 4.5-meter KC-band; Scientific-Atlanta, 10-meter C-band.

SNG Mobile Dish: Andrew, 2.4-meter Ku-band.

News Services: AP, CNN Newsource.

Ownership: Tribune Broadcasting Co. (Group Owner).

Began Operation: October 26, 1968. Transfer of control to BMA from Colony Corp. approved by FCC December 1, 1971. Sale to Renaissance Communications approved by FCC February 9, 1989. Sale to present owner approved by FCC March 20, 1997 (Television Digest, Vol. 36:28; 37:13).

Represented (sales): TeleRep Inc.

Represented (legal): Sidley Austin LLP.

Personnel:

Audrey L. Farrington, Vice President & General Manager.

Pete Filice, Chief Financial Officer.

Bill Gee, Operations Manager.

Mike Armstrong, Sales Director.

Eric Byers, Local Sales Manager.

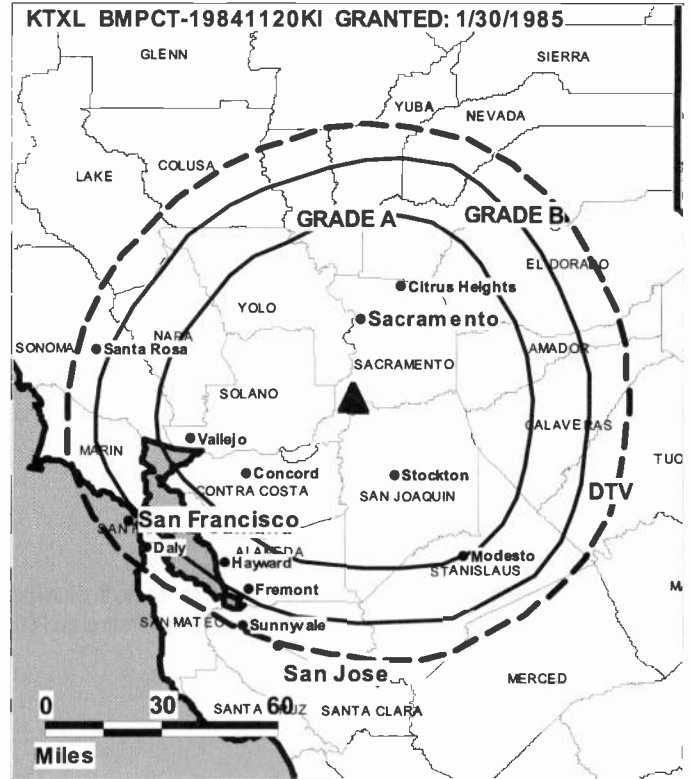
Laurie Misicka, National Sales Manager.

Tom Burke, News Director.

Jack Davis, Chief Engineer.

Greg Saunders, Promotion Director.

Misty DeVoll, Traffic Manager.



© 2008 Warren Communications News

City of License: Sacramento. **Station DMA:** Sacramento-Stockton-Modesto, CA.

Rank: 20.

Circulation © 2007 Nielsen. Coverage based on Nielsen study.

GrandTotal	Cable TV Households	Non-cable TV Households	Total TV Households
Estimated Station Totals *	1,002,120	817,260	1,819,380
Average Weekly Circulation (2007)	387,344	354,808	742,152
Average Daily Circulation (2007)			256,751
Station DMA Total	Cable TV Households	Non-cable TV Households	Total TV Households
Estimated Station Totals *	674,410	677,480	1,351,890
Average Weekly Circulation (2007)	355,186	346,640	701,826
Average Daily Circulation (2007)			243,386
Other DMA Total	Cable TV Households	Non-cable TV Households	Total TV Households
Estimated Station Totals *	327,710	139,780	467,490
Average Weekly Circulation (2007)	32,158	8,168	40,326
Average Daily Circulation (2007)			13,365

*Estimated station totals are sums of the Nielsen TV and Cable TV household estimates for each county in which the station registers viewing of more than 5% as per the Nielsen Survey Methods.

KTXL-DT

Ch. 55

Network Service: FOX.

Licensee: Channel 40 Inc., 4655 Fruitridge Rd, Sacramento, CA 95820.

Studio: 4655 Fruitridge Rd., Sacramento, CA 95820.

Mailing Address: 4655 Fruitridge Rd., Sacramento, CA 95820.

Phone: 916-454-4422. **Fax:** 916-739-1079.

E-mail: JLDavis@tribune.com

Web Site: http://www.ktxl.com

Technical Facilities: Channel No. 55 (716-722 MHz). Authorized power: 1000-kw max. visual, aural. Antenna: 1906-ft above av. terrain, 1909-ft. above ground, 1913-ft. above sea level.

Latitude	38°	16'	18"
Longitude	121°	30'	18"

Transmitter: 1400 Twin Cities Rd., Walnut Grove.

Note: Latitude and longitude coordinates shown are based on the North American Datum of 1927 (NAD 27) as currently required by the Mass Media Bureau of the FCC.

Ownership: Tribune Broadcasting Co. (Group Owner).

Began Operation: November 1, 1999. High Definition.

Represented (sales): TeleRep Inc.

Represented (legal): Sidley Austin LLP.

Personnel:

Audrey L. Farrington, Vice President & General Manager.

Pete Filice, Chief Financial Officer.

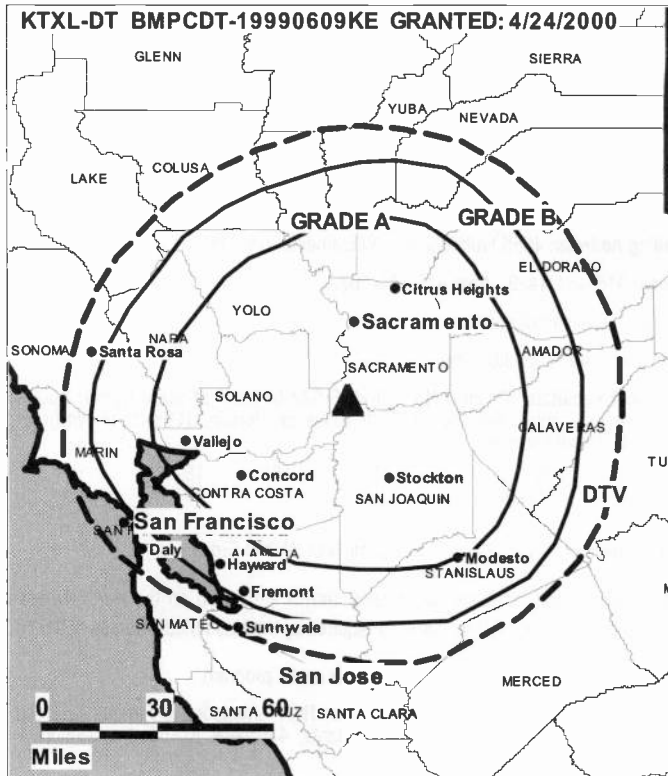
Bill Gee, Operations Manager.

Mike Armstrong, Sales Director.

Eric Byers, Local Sales Manager.

Laurie Misicka, National Sales Manager.

Tom Burke, News Director.



© 2008 Warren Communications News

Jack Davis, Chief Engineer.

Greg Saunders, Promotion Director.

Misty DeVoll, Traffic Manager.

City of License: Sacramento. **Station DMA:** Sacramento-Stockton-Modesto, CA.

Rank: 20.

Nielsen Data: Not available.

KXTV
Ch. 10

Network Service: ABC.

Licensee: KXTV Inc., 400 Broadway, Sacramento, CA 95818-2098.

Studio: 400 Broadway, Sacramento, CA 95818-2098.

Mailing Address: PO Box 10, Sacramento, CA 95812-0010.

Phone: 916-441-2345; 800-795-5988. **Fax:** 916-321-3380.

E-mail: rpostell@news10.net

Web Site: http://www.news10.net

Technical Facilities: Channel No. 10 (192-198 MHz). Authorized power: 314-kw visual, 51.3-kw aural. Antenna: 2008-ft above av. terrain, 2011-ft. above ground, 2011-ft. above sea level.

Latitude 38° 14' 24"
Longitude 121° 30' 03"

Transmitter: 0.4-mi. E of Walnut Grove.

Note: Latitude and longitude coordinates shown are based on the North American Datum of 1927 (NAD 27) as currently required by the Mass Media Bureau of the FCC.

Multichannel TV Sound: Stereo and separate audio program.

Satellite Earth Stations: Transmitter Harris; Scientific-Atlanta, 4.6-meter KC-band; Scientific-Atlanta, 4.6-meter C-band; Microwave Assoc., 4.6-meter Ku-band; Scientific-Atlanta, 7-meter C-band; Scientific-Atlanta, 10-meter C-band; Standard Components, Scientific-Atlanta, M/A-Com receivers.

News Services: UPI, Conus, AP, ABC NewsOne.

Ownership: Gannett Co. Inc. (Group Owner).

Began Operation: March 20, 1955. Swap of station by A. H. Belo Corp. for Gannett Broadcasting's KVUE-TV, Austin, TX approved by FCC April 9, 1999. Sale to A. H. Belo Corp. by Corinthian Broadcasting approved by FCC November 28, 1983 (Television Digest, Vol. 23:20). Sale to Corinthian by John H. Schacht & associates approved by FCC December 23, 1958 (Vol. 14:42, 49).

Represented (sales): Blair Television.

Represented (legal): Wiley Rein.

Personnel:

Russell Postell, President & General Manager.

Tom Cochran, Local Sales Manager.

Stacy Owen, News Director.

Vivian Macaspac, Business Manager.

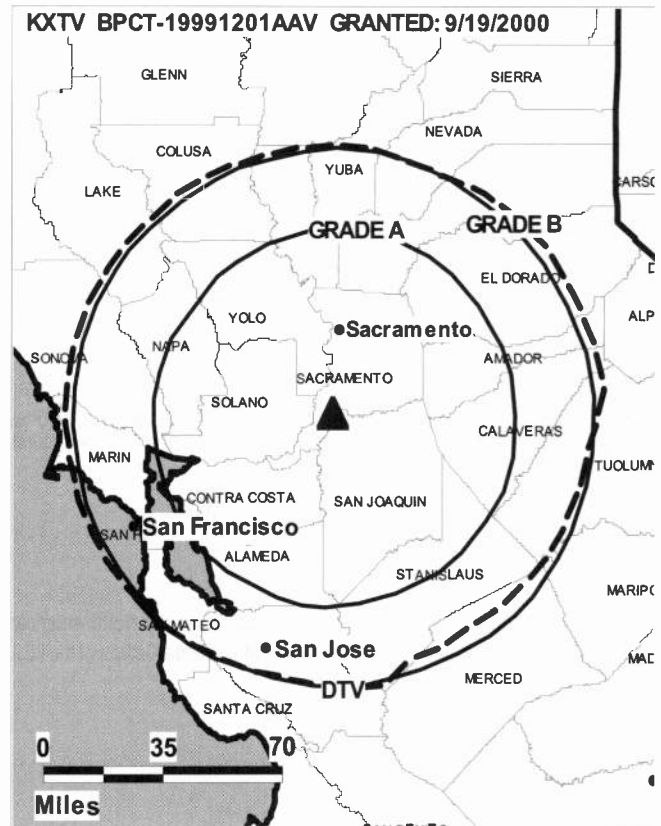
Erin Tognetti, Program Coordinator.

Margaret Mohr, Vice President & Marketing & Promotion Director.

Risa Omega, Business Development Director.

Brian Plumb, Operations Supervisor.

Curtis Morrill, Traffic Manager.



© 2008 Warren Communications News

City of License: Sacramento. **Station DMA:** Sacramento-Stockton-Modesto, CA.

Rank: 20.

Circulation © 2007 Nielsen. Coverage based on Nielsen study.

GrandTotal	Cable TV Households	Non-cable TV Households	Total TV Households
Estimated Station Totals *	712,220	814,880	1,527,100
Average Weekly Circulation (2007)	411,302	404,982	816,284
Average Daily Circulation (2007)			341,770
Station DMA Total	Cable TV Households	Non-cable TV Households	Total TV Households
Estimated Station Totals *	674,410	677,480	1,351,890
Average Weekly Circulation (2007)	402,417	388,422	790,839
Average Daily Circulation (2007)			335,598
Other DMA Total	Cable TV Households	Non-cable TV Households	Total TV Households
Estimated Station Totals *	37,810	137,400	175,210
Average Weekly Circulation (2007)	8,885	16,560	25,445
Average Daily Circulation (2007)			6,172

*Estimated station totals are sums of the Nielsen TV and Cable TV household estimates for each county in which the station registers viewing of more than 5% as per the Nielsen Survey Methods.

KXTV-DT
Ch. 61

Network Service: ABC.

Licensee: KXTV Inc., 400 Broadway, Sacramento, CA 95818.

Studio: 400 Broadway, Sacramento, CA 95818-2041.

Mailing Address: PO Box 10, Sacramento, CA 95812-0010.

Phone: 916-441-2345; 800-795-5988. **Fax:** 916-321-3380.

E-mail: rpostell@news10.net

Web Site: http://www.news10.net

Technical Facilities: Channel No. 61 (752-758 MHz). Authorized power: 1000-kw max. visual, aural. Antenna: 1946-ft above av. terrain, 1949-ft. above ground, 1949-ft. above sea level.

Latitude	38°	14'	24"
Longitude	121°	30'	03"

Transmitter: 0.4-mi. E of Walnut Grove.

Note: Latitude and longitude coordinates shown are based on the North American Datum of 1927 (NAD 27) as currently required by the Mass Media Bureau of the FCC.

Ownership: Gannett Co. Inc. (Group Owner).

Began Operation: November 4, 1999. High Definition.

Represented (sales): Blair Television.

Personnel:

Russell Postell, President & General Manager.

Tom Cochran, Local Sales Manager.

Stacy Owen, News Director.

Vivian Macaspac, Business Manager.

Erin Tognetti, Program Coordinator.

Margaret Mohr, Vice President & Marketing & Promotion Director.

Risa Omega, Business Development Director.

KXTV-DT BPCDT-980724KJ GRANTED: 1/11/2000



© 2008 Warren Communications News

Brian Plumb, Operations Supervisor.

Curtis Morrill, Traffic Manager.

City of License: Sacramento. **Station DMA:** Sacramento-Stockton-Modesto, CA.

Rank: 20.

Nielsen Data: Not available.

KCBA
Ch. 35

Network Service: FOX.

Licensee: Seal Rock Broadcasters LLC, 190 Queen Anne Ave N, Ste 100, Seattle, WA 98109.

Studio: 1550 Moffett St., Salinas, CA 93905.

Mailing Address: PO Box 3560, Salinas, CA 93912.

Phone: 831-784-1702; 831-422-3500. **Fax:** 831-422-9365.

E-mail: tomrandour@clearchannel.com

Web Site: http://www.kcba.com

Technical Facilities: Channel No. 35 (596-602 MHz). Authorized power: 2328-kw max. visual, 283.65-kw aural. Antenna: 2414-ft above av. terrain, 355-ft. above ground, 3421-ft. above sea level.

Latitude 36° 45' 22.3"
Longitude 121° 30' 05.5"

Transmitter: Fremont Peak, 9-mi. NE of Salinas.

Note: Latitude and longitude coordinates shown are based on the North American Datum of 1927 (NAD 27) as currently required by the Mass Media Bureau of the FCC.

Satellite Earth Stations: Transmitter Townsend; RCA, 4.2-meter Ku-band; Microwave Specialties, 5-meter C-band; AFC, 7-meter; Scientific-Atlanta, M/A-Com receivers.

News Services: AP, Fox NewsEdge, CNN Newsource.

LMA: Local marketing agreement with KION (C), Monterey.

Ownership: Seal Rock Broadcasters LLC (Group Owner).

Began Operation: November 1, 1981. Sale to The Ackerley Group by Sainte Broadcasting Corp. approved by FCC May 22, 1986 (Television Digest, Vol. 26:23, 26). Sale to present owner by The Ackerley Group approved by FCC January 5, 2000.

Represented (sales): Millennium Sales & Marketing.

Represented (legal): Rubin, Winston, Diercks, Harris & Cooke LLP.

Personnel:

Tom Randour, President & General Manager.

Vickie Dixon, Vice President, Sales & Marketing.

Chris Chidlaw, Vice President, Local Sales Manager.

Jennifer Kriste, Sales.

Lucy Cerna, National Sales Manager.

Denise Clodjeaux, News Director.

Adam Perez, Chief Engineer.

Adrienne Biliske, Special Projects Coordinator.

Arlo Barbo, Controller.



© 2008 Warren Communications News

Kim Meyenberg, Program Director.

Brent Calvin, Creative Services Manager.

Hassan Halevy, Interactive Media Director & Webmaster.

City of License: Salinas. **Station DMA:** Monterey-Salinas, CA. **Rank:** 124.

Circulation © 2007 Nielsen. Coverage based on Nielsen study.

GrandTotal	Cable TV Households	Non-cable TV Households	Total TV Households
Estimated Station Totals *	128,870	89,520	218,390
Average Weekly Circulation (2007)	61,656	31,288	92,944
Average Daily Circulation (2007)			34,494

Station DMA Total	Cable TV Households	Non-cable TV Households	Total TV Households
Estimated Station Totals *	128,870	89,520	218,390
Average Weekly Circulation (2007)	61,656	31,288	92,944
Average Daily Circulation (2007)			34,494

*Estimated station totals are sums of the Nielsen TV and Cable TV household estimates for each county in which the station registers viewing of more than 5% as per the Nielsen Survey Methods.

KCBA-DT

Ch. 13

Network Service: FOX.

Licensee: Seal Rock Broadcasters LLC, 190 Queen Anne Ave N, Ste 100, Seattle, WA 98109.

Studio: 1550 Moffett St., Salinas, CA 93905.

Mailing Address: PO Box 3560, Salinas, CA 93912.

Phone: 831-784-1702; 831-422-3500. **Fax:** 831-422-9365.

E-mail: tomrandour@clearchannel.com

Web Site: http://www.kcba.com

Technical Facilities: Channel No. 13 (210-216 MHz). Authorized power: 19.75-kw visual, aural. Antenna: 2362-ft above av. terrain, 259-ft. above ground, 3327-ft. above sea level.

Latitude	36°	45'	22"
Longitude	121°	30'	006"

Note: Latitude and longitude coordinates shown are based on the North American Datum of 1927 (NAD 27) as currently required by the Mass Media Bureau of the FCC.

LMA: Local marketing agreement with KION-DT (C), Monterey.

Ownership: Seal Rock Broadcasters LLC (Group Owner).

Began Operation: Station operating; no on-air date.

Represented (sales): Millennium Sales & Marketing.

Personnel:

Tom Randour, President & General Manager.

Vickie Dixon, Vice President, Sales & Marketing.

Chris Chidlaw, Vice President, Local Sales Manager.

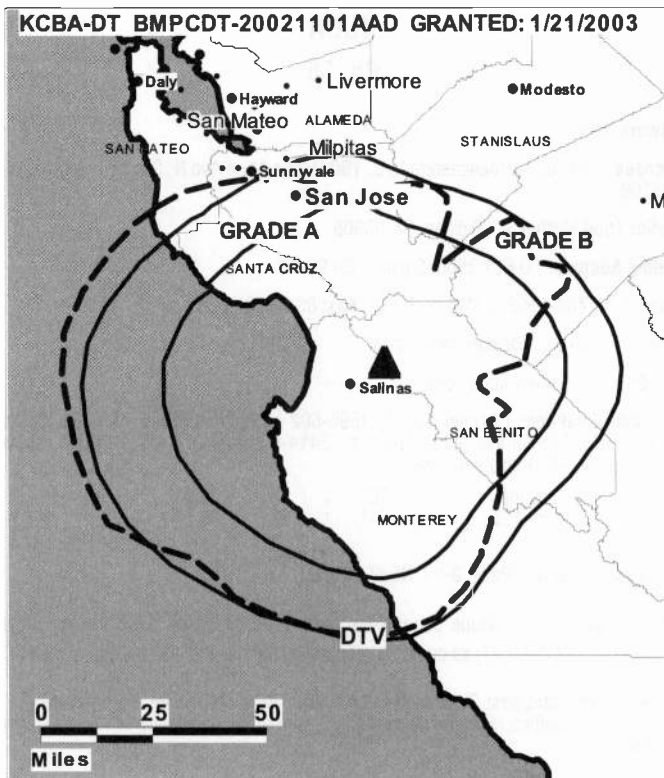
Jennifer Kriste, Sales.

Lucy Cerna, National Sales Manager.

Denise Clodjeaux, News Director.

Kim Meyenberg, Program Director.

Arlo Barbo, Controller.



© 2008 Warren Communications News

Adam Perez, Chief Engineer.

Brent Calvin, Creative Services Manager.

Adrienne Biliske, Special Projects Coordinator.

Hassan Halevy, Interactive Media Director & Webmaster.

City of License: Salinas. **Station DMA:** Monterey-Salinas, CA. **Rank:** 124.

Nielsen Data: Not available.

KSBW
Ch. 8

Network Service: NBC.

Licensee: Hearst-Argyle Stations Inc., 959 8th Ave., New York, NY 10019.

Studio: 238 John St., Salinas, CA 93901.

Mailing Address: 238 John St., Salinas, CA 93901.

Phone: 831-758-8888. **Fax:** 831-424-3750.

E-mail: Dengelhardt@hearst.com

Web Site: http://www.theksbwchannel.com

Technical Facilities: Channel No. 8 (180-186 MHz). Authorized power: 224-kw visual, aural. Antenna: 2460-ft above av. terrain, 361-ft. above ground, 3438-ft. above sea level.

Latitude 36° 45' 23"
Longitude 121° 30' 05"

Transmitter: Fremont Peak, approx. 10-mi. NE of Salinas.

Note: Latitude and longitude coordinates shown are based on the North American Datum of 1927 (NAD 27) as currently required by the Mass Media Bureau of the FCC.

Multichannel TV Sound: Stereo only.

Satellite Earth Stations: Transmitter Harris; RCA Americom, 3.6-meter Ku-band; Harris, 6.1-meter; M/A-Com, Harris receivers.

News Service: AP.

Ownership: Hearst-Argyle Television Inc. (Group Owner).

Began Operation: September 11, 1953. Started as share-time outlet with KMBY-TV, Monterey; on February 2, 1955 FCC approved deal for it to buy & merge with KMBY-TV (Television Digest, Vol. 10:45; 11:6). Sale to John Blair & Co. approved by FCC February 14, 1979 (Vol. 18:3). Sale to Gillett Holdings Inc. approved by FCC December 30, 1986. Transfer to Trustee granted September 1, 1992. Sale to EP Communications approved by FCC May 26, 1994. Sale to Smith Broadcasting Partners approved by FCC November 21, 1995. Sale to SunRise Television by Smith Broadcasting Partners approved by FCC January 16, 1997 (Vol. 36:46). Station, along with SunRise Television's WPTZ & WNNE, was swapped for Hearst-Argyle's WDTN & WNAC-TV (Vol. 38:8). FCC approved deal July 1, 1998.

Represented (sales): Eagle Television Sales.

Personnel:

Joseph W. Heston, President & General Manager.

Jose Camacho, Operations Manager.

Wendy Hillan, General Sales Manager.

Jeff Klayman, Local Sales Manager.

Lawton Dodd, News Director.

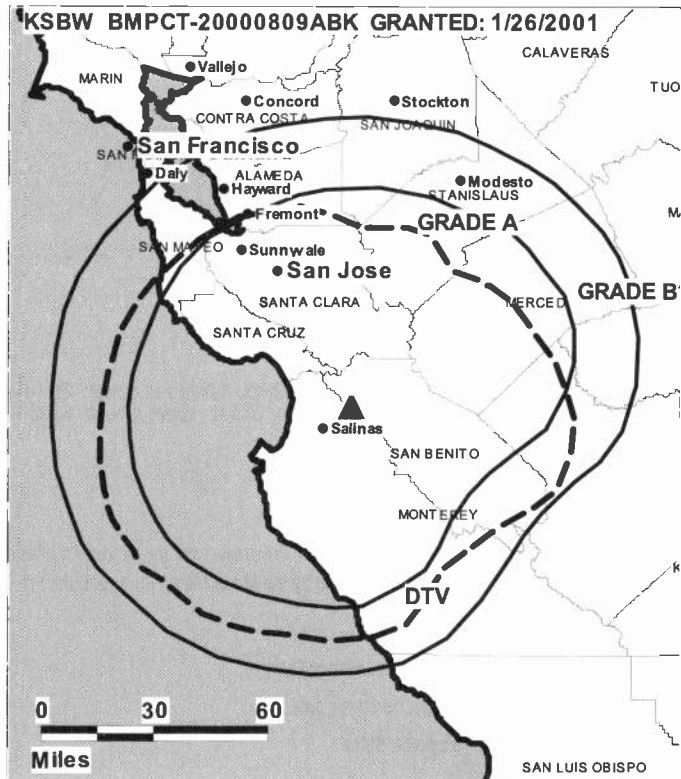
Jim Grimes, Chief Engineer.

Carol Pires, Business Manager.

Jessica Hernandez, Program Director.

David Balta, Creative Services Director.

Marsha Moore, Traffic Manager.



© 2008 Warren Communications News

Theresa Wright, Community Affairs Manager.

City of License: Salinas. **Station DMA:** Monterey-Salinas, CA. **Rank:** 124.

Circulation © 2007 Nielsen. Coverage based on Nielsen study.

GrandTotal	Cable TV Households	Non-cable TV Households	Total TV Households
Estimated Station Totals *	444,050	89,520	533,570
Average Weekly Circulation (2007)	115,977	41,179	157,156
Average Daily Circulation (2007)			78,433
Station DMA Total	Cable TV Households	Non-cable TV Households	Total TV Households
Estimated Station Totals *	128,870	89,520	218,390
Average Weekly Circulation (2007)	92,023	41,179	133,202
Average Daily Circulation (2007)			73,075
Other DMA Total	Cable TV Households	Non-cable TV Households	Total TV Households
Estimated Station Totals *	315,180	0	315,180
Average Weekly Circulation (2007)	23,954	0	23,954
Average Daily Circulation (2007)			5,358

*Estimated station totals are sums of the Nielsen TV and Cable TV household estimates for each county in which the station registers viewing of more than 5% as per the Nielsen Survey Methods.

KSBW-DT

Ch. 10

Network Service: NBC.

Licensee: Hearst-Argyle Stations Inc., 959 8th Ave., New York, NY 10019.

Studio: 238 John St., Salinas, CA 93901.

Mailing Address: 238 John St., Salinas, CA 93901.

Phone: 831-758-8888. **Fax:** 831-424-3750.

E-mail: Dengelhardt@hearst.com

Web Site: <http://www.theksbwchannel.com>

Technical Facilities: Channel No. 10 (192-198 MHz). Authorized power: 21.4-kw visual, aural. Antenna: 2415-ft above av. terrain, 315-ft. above ground, 3392-ft. above sea level.

Latitude	36°	45'	23"
Longitude	121°	30'	05"

Note: Latitude and longitude coordinates shown are based on the North American Datum of 1927 (NAD 27) as currently required by the Mass Media Bureau of the FCC.

News Service: AP.

Ownership: Hearst-Argyle Television Inc. (Group Owner).

Began Operation: Station operating; no on-air date.

Represented (sales): Eagle Television Sales.

Personnel:

Joseph W. Heston, President & General Manager.

Jose Camacho, Operations Manager.

Wendy Hillan, General Sales Manager.

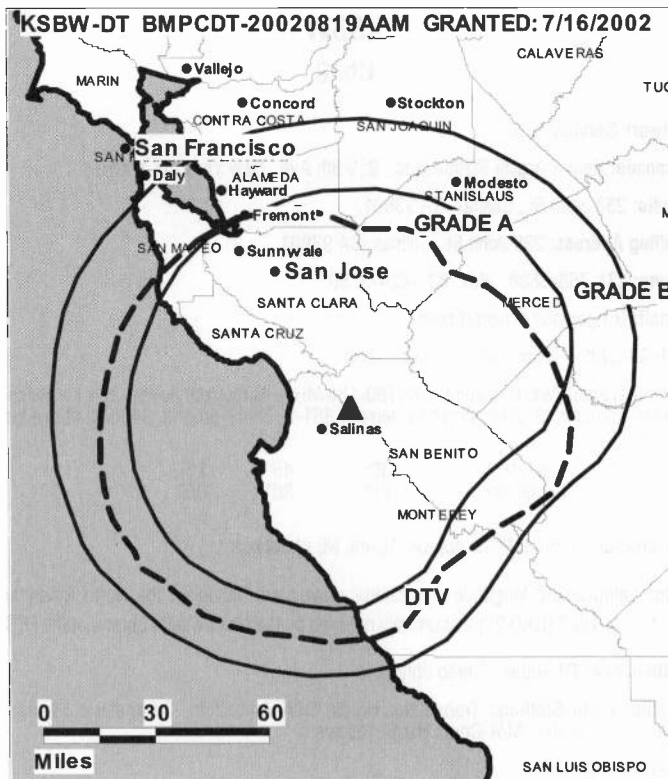
Jeff Klayman, Local Sales Manager.

Lawton Dodd, News Director.

Jim Grimes, Chief Engineer.

Carol Pires, Business Manager.

Jessica Hernandez, Program Director.



© 2008 Warren Communications News

David Balta, Creative Services Director.

Marsha Moore, Traffic Manager.

Theresa Wright, Community Affairs Manager.

City of License: Salinas. **Station DMA:** Monterey-Salinas, CA. **Rank:** 124.

Nielsen Data: Not available.

**KPXN
Ch. 30**

Network Service: ION.

Licensee: Paxson Los Angeles License Inc., 601 Clearwater Park Rd., West Palm Beach, FL 33401-6233.

Studio: 3000 W. Alameda Ave., Suite 32622, Burbank, CA 91523.

Mailing Address: 1100 Air Way, Glendale, CA 91201.

Phone: 818-409-5213. **Fax:** 818-409-5310.

E-mail: leewarpack@ionmedia.tv

Web Site: http://www.ionline.tv

Technical Facilities: Channel No. 30 (566-572 MHz). Authorized power: 3800-kw max. visual, aural. Antenna: 2345-ft above av. terrain, 157-ft. above ground, 5537-ft. above sea level.

Latitude 34° 11' 15"
Longitude 117° 41' 58"

Transmitter: 34 Sunset Ridge Rd., Mount Baldy.

Note: Latitude and longitude coordinates shown are based on the North American Datum of 1927 (NAD 27) as currently required by the Mass Media Bureau of the FCC.

Multichannel TV Sound: Stereo and separate audio program.

SNG Mobile Dish: 3-meter KC-band.

Ownership: ION Media Networks Inc. (Group Owner).

Began Operation: January 7, 1994. Transfer to CIG Media LLC pends. Sale to present owner by Sandino Telecasters approved by FCC March 22, 1995.

Represented (legal): Dow Lohnes PLLC.

Represented (engineering): Lawrence Behr Associates Inc.

Personnel:

Lee Warpack, Regional Vice President.

Elizabeth Parks, Business Manager.

Aisha Wofford, Traffic Manager.

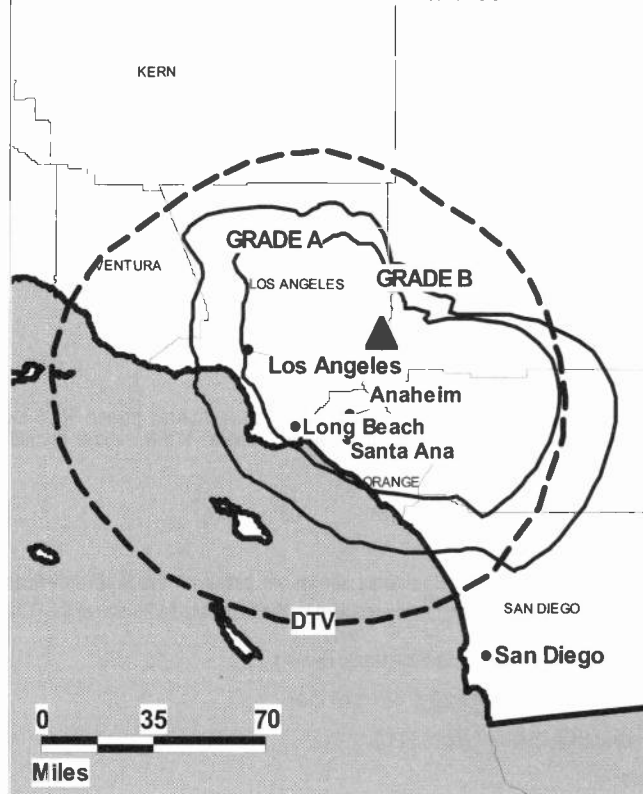
Steve Vinke, Chief Engineer.

Mark Douglas, General Sales Manager.

Jason Langford, Research Director.

City of License: San Bernardino. **Station DMA:** Los Angeles, CA. **Rank:** 2.

KPXN BLCT-19940124KF GRANTED: 8/1/1994



© 2008 Warren Communications News

Circulation © 2007 Nielsen. Coverage based on Nielsen study.

GrandTotal	Cable TV Households	Non-cable TV Households	Total TV Households
Estimated Station Totals *	2,993,880	1,881,850	4,875,730
Average Weekly Circulation (2007)	231,779	152,234	384,013
Average Daily Circulation (2007)			79,620
Station DMA Total	Cable TV Households	Non-cable TV Households	Total TV Households
Estimated Station Totals *	2,993,880	1,881,850	4,875,730
Average Weekly Circulation (2007)	231,779	152,234	384,013
Average Daily Circulation (2007)			79,620

*Estimated station totals are sums of the Nielsen TV and Cable TV household estimates for each county in which the station registers viewing of more than 5% as per the Nielsen Survey Methods.

KPXN-DT

Ch. 38

Network Service: ION.

Licensee: Paxson Los Angeles License Inc., 601 Clearwater Park Rd., West Palm Beach, FL 33401-6233.

Studio: 3000 W. Alameda Ave., Burbank, CA.

Mailing Address: 1100 Air Way, Glendale, CA 91201.

Phone: 818-409-5213. **Fax:** 818-409-5310.

E-mail: leewarpack@ionmedia.tv

Web Site: http://www.ionline.tv

Technical Facilities: Channel No. 38 (614-620 MHz). Authorized power: 1000-kw max. visual, aural. Antenna: 2983-ft above av. terrain, 173-ft. above ground, 5599-ft. above sea level.

Latitude	34°	12'	46"
Longitude	118°	03'	41"

Note: Latitude and longitude coordinates shown are based on the North American Datum of 1927 (NAD 27) as currently required by the Mass Media Bureau of the FCC.

Ownership: ION Media Networks Inc. (Group Owner).

Began Operation: Station operating; no on-air date

Represented (legal): Dow Lohnes PLLC.

Personnel:

Lee Warpach, Regional Vice President.

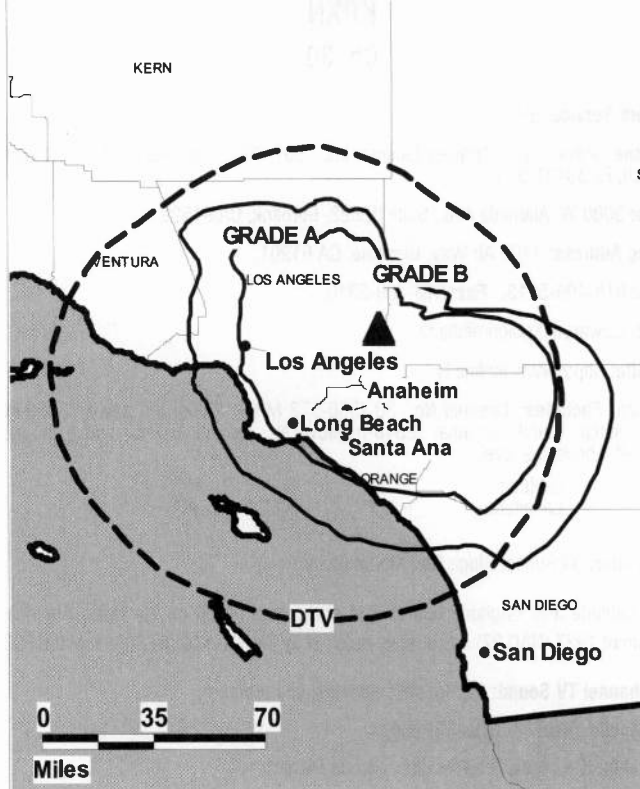
Elizabeth Parks, Business Manager.

Aisha Wofford, Traffic Manager.

Steve Vinke, Chief Engineer.

Mark Douglas, General Sales Manager.

KPXN-DT BMPCDT-20021126AAU GRANTED: 4/16/2003



© 2008 Warren Communications News

Jason Langford, Research Director.

City of License: San Bernardino. **Station DMA:** Los Angeles, CA. **Rank:** 2.

Nielsen Data: Not available.

KFMB-DT
Ch. 55

Network Service: CBS.

Licensee: Midwest Television Inc., PO Box 85888, 7677 Engineer Rd., San Diego, CA 92186-5888.

Studio: 7677 Engineer Rd., San Diego, CA 92111.

Mailing Address: 7677 Engineer Rd., San Diego, CA 92111.

Phone: 858-571-8888. **Fax:** 858-560-0627.

E-mail: engineering@kfmb.com

Web Site: http://www.kfmb.com

Technical Facilities: Channel No. 55 (716-722 MHz). Authorized power: 703-kw max. visual, aural. Antenna: 682-ft above av. terrain, 187-ft. above ground, 951-ft. above sea level.

Latitude	32°	50'	17"
Longitude	117°	14'	57"

Transmitter: Mount Soledad.

Note: Latitude and longitude coordinates shown are based on the North American Datum of 1927 (NAD 27) as currently required by the Mass Media Bureau of the FCC.

Ownership: Midwest Television Inc. (Group Owner).

Began Operation: February 24, 2000. Standard and High Definition.

Represented (legal): Covington & Burling.

Represented (sales): TeleRep Inc.

Represented (engineering): Hammett & Edison Inc.

Personnel:

Ed Trimble, President & General Manager.

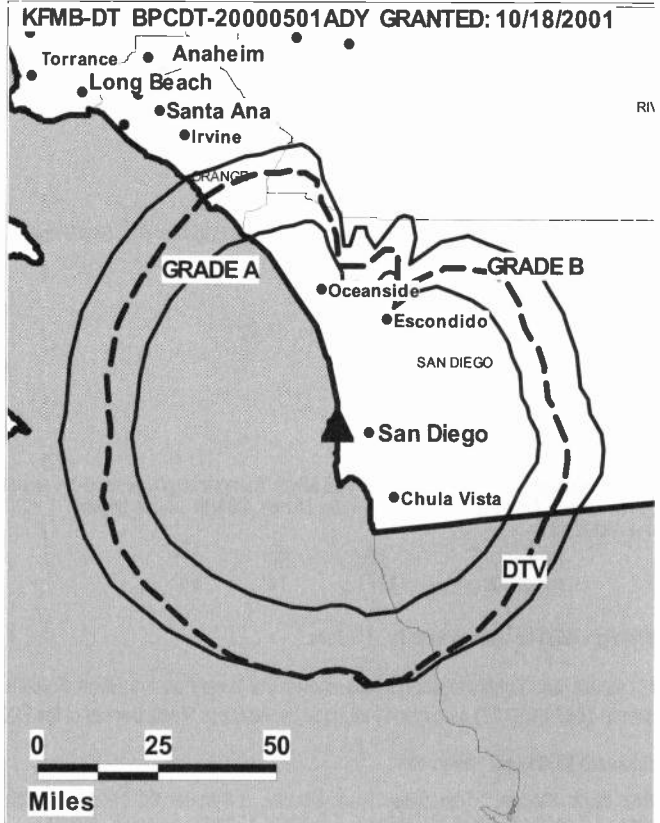
John Marquiss, Sales Director.

Steve Flynn, Local Sales Manager.

Greg Greer, National Sales Manager.

Sheri Kowalke, Regional Sales Manager.

Fred D'Ambrosi, News Director.



© 2008 Warren Communications News

Richard Lochmann, Chief Engineer.

Jeanette Schierbaum, Financial Services Director.

Barbara Chandler, Programming & Promotions Director.

Thelma Presichi, Traffic Manager.

City of License: San Diego. **Station DMA:** San Diego, CA. **Rank:** 27.

Nielsen Data: Not available.

KFMB-TV
(formerly KFMB)
Ch. 8

Network Service: CBS.

Licensee: Midwest Television Inc., PO Box 85888, 7677 Engineer Rd., San Diego, CA 92186-5888.

Studio: 7677 Engineer Rd., San Diego, CA 92111.

Mailing Address: 7677 Engineer Rd., San Diego, CA 92111.

Phone: 858-571-8888. **Fax:** 858-560-0627.

E-mail: engineering@kfmb.com

Web Site: http://www.kfmb.com

Technical Facilities: Channel No. 8 (180-186 MHz). Authorized power: 316-kw visual, 63.1-kw aural. Antenna: 740-ft above av. terrain, 284-ft. above ground, 1049-ft. above sea level.

Latitude 32° 50' 17"
 Longitude 117° 14' 58"

Transmitter: 7000 La Jolla Scenic Dr., La Jolla.

Note: Latitude and longitude coordinates shown are based on the North American Datum of 1927 (NAD 27) as currently required by the Mass Media Bureau of the FCC.

Multichannel TV Sound: Stereo only.

Satellite Earth Stations: Transmitter RCA; Miralite, 3.8-meter KC-band; Scientific-Atlanta, 4.5-meter C-band; Paracclipse, 4.5-meter C-band; Scientific-Atlanta, 7-meter C-band; Standard Agile Omni receivers.

AM Affiliate: KFMB, 5-kw, 760 kHz.

FM Affiliate: KFMB-FM, 30-kw, 100.7 MHz (No. 264), 620-ft.

News Services: AP, UPI.

Ownership: Midwest Television Inc. (Group Owner).

Began Operation: May 16, 1949. Sale to Kennedy Broadcasting Co. approved by FCC April 25, 1951 (Television Digest, Vol. 7:18). Sale to Wrather-Alvarez Broadcasting approved by FCC March 25, 1953 (Vol 9:5, 13). Sale of 38.89% interest by Maria Helen Alvarez to Marietta Investment Corp. approved by FCC July 2, 1958 (Vol. 14:24, 27). Merger of Marietta Broadcasting Inc. into Transcontinent Television Corp. approved by FCC May 13, 1959 (Vol. 15:7, 12, 20). Sale to present owner by Transcontinent Television Corp. approved by FCC in 1964. Assumption of majority interest by Elisabeth Meyer Kimmel approved by FCC April 17, 2007.

Represented (sales): TeleRep Inc.

Represented (legal): Covington & Burling.

Represented (engineering): Hammett & Edison Inc.

Personnel:

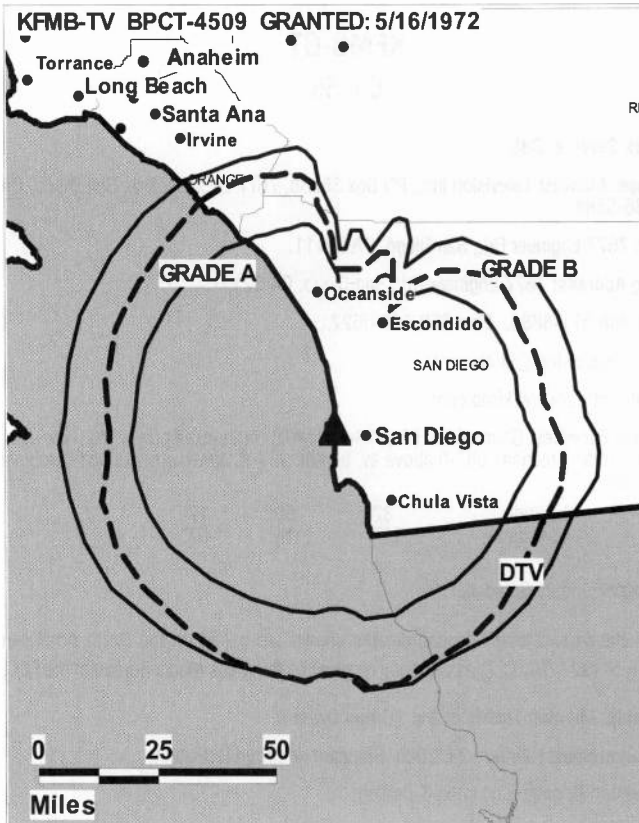
Ed Trimble, President & General Manager.

John Marquiss, Sales Director.

Steve Flynn, Local Sales Manager.

Greg Greer, National Sales Manager.

Sheri Kowalke, Regional Sales Manager.



© 2008 Warren Communications News

Fred D'Ambrosi, News Director.

Richard Lochmann, Chief Engineer.

Jeanette Schierbaum, Financial Services Director.

Barbara Chandler, Programming & Promotion Director.

Thelma Presichi, Traffic Manager.

City of License: San Diego. **Station DMA:** San Diego, CA. **Rank:** 27.

Circulation © 2007 Nielsen. Coverage based on Nielsen study.

GrandTotal	Cable TV Households	Non-cable TV Households	Total TV Households
Estimated Station Totals *	831,440	198,580	1,030,020
Average Weekly Circulation (2007)	573,694	90,155	663,849
Average Daily Circulation (2007)			312,096

Station DMA Total	Cable TV Households	Non-cable TV Households	Total TV Households
Estimated Station Totals *	831,440	198,580	1,030,020
Average Weekly Circulation (2007)	573,694	90,155	663,849
Average Daily Circulation (2007)			312,096

*Estimated station totals are sums of the Nielsen TV and Cable TV household estimates for each county in which the station registers viewing of more than 5% as per the Nielsen Survey Methods.

KGTV
Ch. 10

Network Service: ABC.

Licensee: McGraw-Hill Broadcasting Co., PO Box 85347, San Diego, CA 92186-5347.

Studio: 4600 Air Way, San Diego, CA 92102.

Mailing Address: PO Box 85347, San Diego, CA 92186-5347.

Phone: 619-237-1010. **Fax:** 619-262-1302.

E-mail: derek.dalton@10news.com

Web Site: http://www.10news.com

Technical Facilities: Channel No. 10 (192-198 MHz). Authorized power: 316-kw visual, 31.6-kw aural. Antenna: 745-ft above av. terrain, 223-ft. above ground, 1007-ft. above sea level.

Latitude 32° 50' 20"
Longitude 117° 14' 56"

Transmitter: 7022 La Jolla Scenic Dr.

Note: Latitude and longitude coordinates shown are based on the North American Datum of 1927 (NAD 27) as currently required by the Mass Media Bureau of the FCC.

Multichannel TV Sound: Stereo only.

Satellite Earth Stations: Transmitter Larcen; RCA, 3-meter Ku-band; Andrew, 4.5-meter; Satcom Technologies, 5.1-meter KC-band; Microdyne, 7-meter; Andrew, 9.1-meter; Standard Communications, Avantek receivers.

News Services: Accu-Weather, UPI, AP.

Ownership: McGraw-Hill Broadcasting Co. Inc. (Group Owner).

Began Operation: September 13, 1953. Transfer of control to Fox, Wells & Co. by Tom Sharp, Charles E. Saik & TBC group approved by FCC October 13, 1954 (Television Digest, Vol. 13:31, 32, 34, 38, 42). Sale of 46.22% to Newsweek by Fox, Wells & Co. interests approved by FCC August 7, 1957 (Vol. 13:30, 33). Sale to Time-Life approved by FCC March 21, 1962 (Vol. 2:13). Sale to present owner by Time-Life approved by FCC March 8, 1972 (Vol. 12:10, 11).

Represented (sales): Harrington Righter & Parsons Inc. (HRP).

Represented (legal): Dow Lohnes PLLC.

Personnel:

Derek Dalton, Vice President & General Manager.

Michael Biltucci, Engineering & Operations Director.

Ken Rycyzyn, General Sales Manager.

Christine Lyles-Bauer, Local Sales Manager.

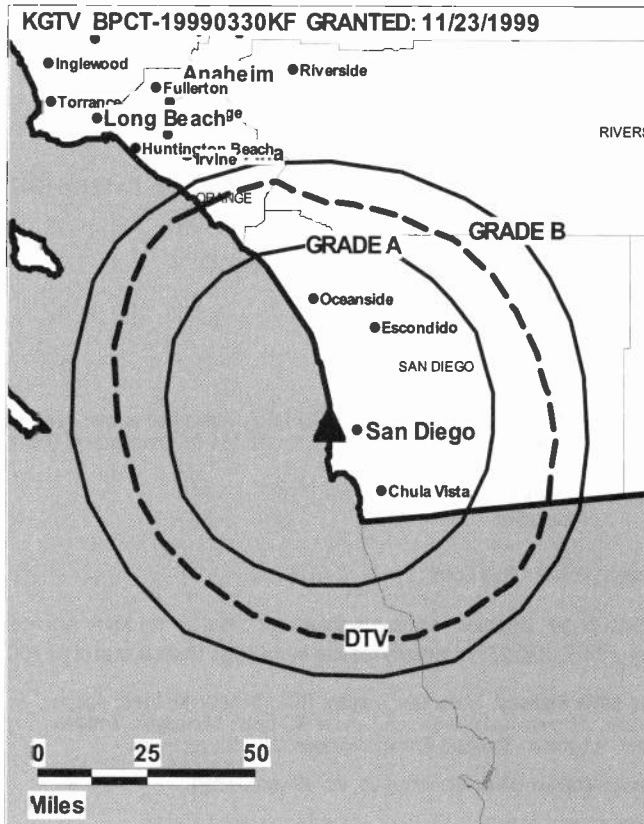
Mike Stutz, News Director.

Ron Eden, Chief Engineer.

Paul Kaderabek, Business Director.

Don Wells, Creative Services Director.

Pam Smith, Traffic Manager.



© 2008 Warren Communications News

City of License: San Diego. **Station DMA:** San Diego, CA. **Rank:** 27.

Circulation © 2007 Nielsen. Coverage based on Nielsen study.

GrandTotal	Cable TV Households	Non-cable TV Households	Total TV Households
Estimated Station Totals *	851,060	198,580	1,049,640
Average Weekly Circulation (2007)	518,038	83,602	601,640
Average Daily Circulation (2007)			242,359
Station DMA Total	Cable TV Households	Non-cable TV Households	Total TV Households
Estimated Station Totals *	831,440	198,580	1,030,020
Average Weekly Circulation (2007)	510,504	83,602	594,106
Average Daily Circulation (2007)			241,025
Other DMA Total	Cable TV Households	Non-cable TV Households	Total TV Households
Estimated Station Totals *	19,620	0	19,620
Average Weekly Circulation (2007)	7,534	0	7,534
Average Daily Circulation (2007)			1,334

*Estimated station totals are sums of the Nielsen TV and Cable TV household estimates for each county in which the station registers viewing of more than 5% as per the Nielsen Survey Methods.

KGTV-DT
Ch. 25

Network Service: ABC.

Licensee: McGraw-Hill Broadcasting Co., PO Box 85347, San Diego, CA 92186-5347.

Studio: 4600 Air Way, San Diego, CA 92102.

Mailing Address: PO Box 85347, San Diego, CA 92186-5347.

Phone: 619-237-1010. **Fax:** 601-262-1302.

E-mail: derek.dalton@10news.com

Web Site: http://www.10news.com

Technical Facilities: Channel No. 25 (536-542 MHz). Authorized power: 1000-kw max. visual, aural. Antenna: 673-ft above av. terrain, 151-ft. above ground, 935-ft. above sea level.

Latitude	32°	50'	20"
Longitude	117°	14'	56"

Transmitter: 7022 La Jolla Scenic Dr.

Note: Latitude and longitude coordinates shown are based on the North American Datum of 1927 (NAD 27) as currently required by the Mass Media Bureau of the FCC.

Satellite Earth Stations: Transmitter Larcen; RCA, 3-meter Ku-band; Andrew, 4.5-meter; Satcom Technologies, 5.1-meter KC-band; Microdyne, 7-meter; Andrew, 9.1-meter; Standard Communications, Avantek receivers.

Ownership: McGraw-Hill Broadcasting Co. Inc. (Group Owner).

Began Operation: September 13, 1999. Standard and High Definition.

Personnel:

Derek Dalton, Vice President & General Manager.

Michael Biltucci, Engineering & Operations Director.

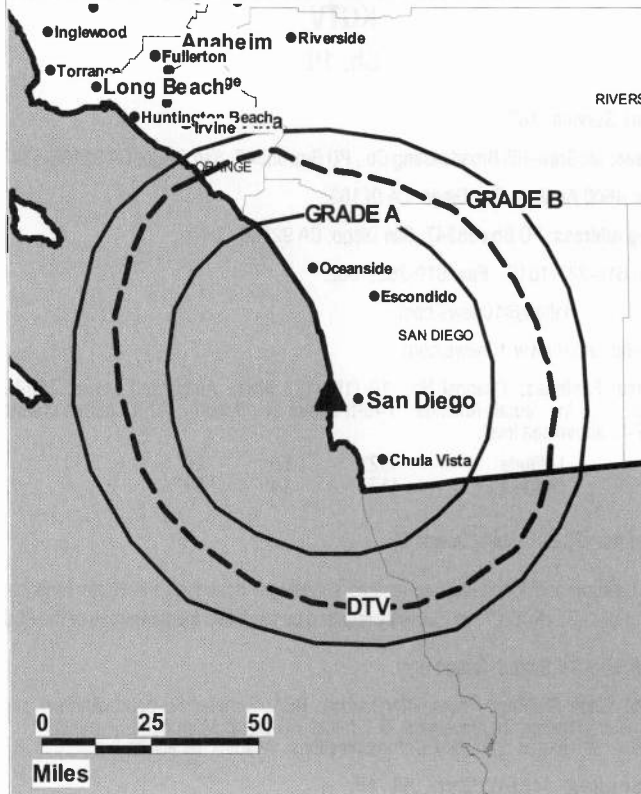
Ken Ryczyn, General Sales Manager.

Christine Lyles-Bauer, Local Sales Manager.

Mike Stutz, News Director.

Paul Kaderabek, Business Director.

KGTV-DT BPCDT-20000418AAU GRANTED: 8/28/2001



© 2008 Warren Communications News

Ron Eden, Chief Engineer.

Don Wells, Creative Services Director.

Pam Smith, Traffic Manager.

City of License: San Diego. **Station DMA:** San Diego, CA. **Rank:** 27.

Nielsen Data: Not available.

KNSD
Ch. 39

Network Service: NBC.

Licensee: Station Venture Operations LP, 1299 Pennsylvania Ave NW, 11th Floor, c/o NBC Inc, Washington, DC 20004.

Studio: 225 Broadway, Ste 100, San Diego, CA 92101.

Mailing Address: 225 Broadway, Ste 100, San Diego, CA 92101.

Phone: 619-231-3939; 619-578-0201 (Newsroom). **Fax:** 619-578-0202.

E-mail: phyllis.schwartz@nbc.com

Web Site: http://www.nbcsandiego.com

Technical Facilities: Channel No. 39 (320-626 MHz). Authorized power: 2500-kw max. & 813-kw horizontal visual, 500-kw & 81.3-kw horizontal aural. Antenna: 1894-ft above av. terrain, 155-ft. above ground, 2678-ft. above sea level.

Latitude	32°	41'	48"
Longitude	116°	56'	05.8"

Transmitter: San Miguel Mountain, 13-mi. E of San Diego center.

Note: Latitude and longitude coordinates shown are based on the North American Datum of 1927 (NAD 27) as currently required by the Mass Media Bureau of the FCC.

Multichannel TV Sound: Stereo and separate audio program.

Satellite Earth Stations: Transmitter Comark; Dalsat, 4.6-meter Ku-band; Chapparral, 5-meter C-band; Dalsat, 6-meter Ku-band; Scientific-Atlanta, 7-meter C-band; Scientific-Atlanta, 10-meter C-band; Scientific-Atlanta, Microdyne, Harris, Chapparral, Andrew receivers.

SNG Mobile Dish: Andrew, 2.3-meter Ku-band.

News Services: Sports News Satellite, UPI.

Ownership: Station Venture Operations LP (Group Owner).

Began Operation: November 14, 1965. Sale to Bass Brothers Enterprises by San Diego Telecasters Inc. (Lawrence Shushan, Paul Corriere, Sample-Brown Enterprises and Town & Country Development) approved by FCC August 31, 1967. Sale to Storer Communications by Bass Brothers approved by FCC September 30, 1974. Sale to Storer Communications Inc. by Storer Communications approved by FCC August 20, 1987. Transfer to Trustee approved by FCC September 1, 1992. Sale to New World Communications Group approved by FCC April 13, 1993. Sale to National Broadcasting Co. by New World Communications Group approved by FCC November 7, 1996. Sale to present owner approved by FCC March 2, 1998.

Represented (sales): NBC TV Spot Sales.

Represented (legal): NBC Legal.

Personnel:

Phyllis Schwartz, President & General Manager.

Warren Ermish, Vice President, Sales.

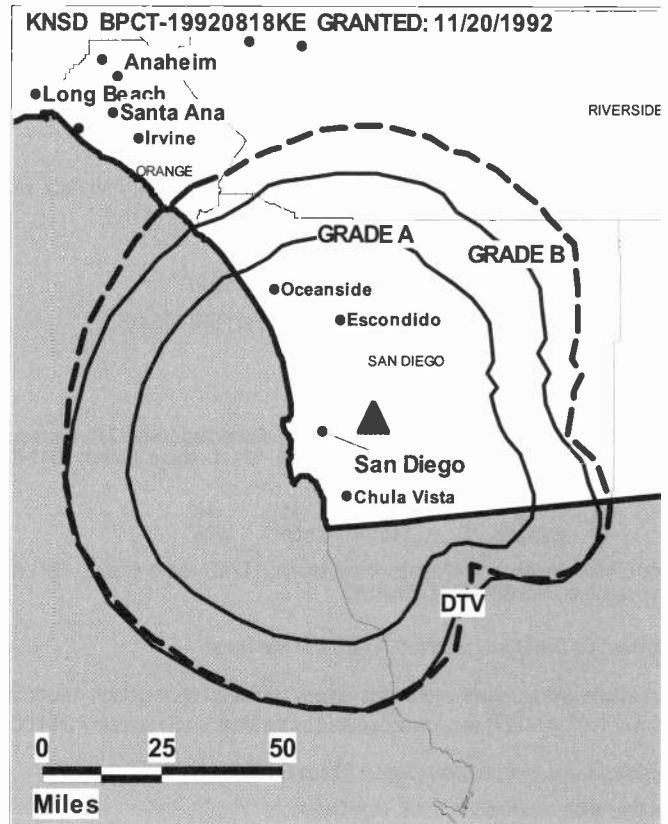
Penny Martin, Vice President, Programming & Creative Services Director.

Randy Mickler, Operations Director.

Jeff Espiritu, Local Sales Manager.

Steve Weber, National Sales Manager.

Chris Johnson, National Sales Manager.



© 2008 Warren Communications News

Elizabeth Polachok, Business Development Manager.

Debbie Lawrence, Marketing Director.

Greg Dawson, News Director.

Lisa Qsar, Traffic Manager.

Bob Vaillancourt, Engineering Manager.

Patty Morrison, Finance Director.

City of License: San Diego. **Station DMA:** San Diego, CA. **Rank:** 27.

Circulation © 2007 Nielsen. Coverage based on Nielsen study.

GrandTotal	Cable TV Households	Non-cable TV Households	Total TV Households
Estimated Station Totals *	831,440	198,580	1,030,020
Average Weekly Circulation (2007)	562,885	86,978	649,863
Average Daily Circulation (2007)			301,796
Station DMA Total	Cable TV Households	Non-cable TV Households	Total TV Households
Estimated Station Totals *	831,440	198,580	1,030,020
Average Weekly Circulation (2007)	562,885	86,978	649,863
Average Daily Circulation (2007)			301,796

*Estimated station totals are sums of the Nielsen TV and Cable TV household estimates for each county in which the station registers viewing of more than 5% as per the Nielsen Survey Methods.

KNSD-DT
Ch. 40

Network Service: NBC.

Licensee: Station Venture Operations LP, 1299 Pennsylvania Ave NW, 11th Floor, c/o NBC Inc, Washington, DC 20004.

Studio: 225 Broadway, Ste 100, San Diego, CA 92101.

Mailing Address: 225 Broadway, Ste 100, San Diego, CA 92101.

Phone: 619-231-3939; 619-578-0201 (Newsroom). **Fax:** 619-578-0202.

E-mail: phyllis.schwartz@nbc.com

Web Site: http://www.nbcsandiego.com

Technical Facilities: Channel No. 40 (626-632 MHz). Authorized power: 370-kw max. visual, aural. Antenna: 1857-ft above av. terrain, 121-ft. above ground, 2641-ft. above sea level.

Latitude	32°	41'	48"
Longitude	116°	56'	006"

Holds CP for change to 1847-ft above av. terrain, 112-ft. above ground, 2631-ft. above sea level; BMPCDT-20041029AHV.

Transmitter: On San Miguel Mountain, 13-mi. E of San Diego.

Note: Latitude and longitude coordinates shown are based on the North American Datum of 1927 (NAD 27) as currently required by the Mass Media Bureau of the FCC.

Ownership: Station Venture Operations LP (Group Owner).

Began Operation: November 1, 1999. High Definition.

Represented (engineering): Denny & Associates PC.

Personnel:

Phyllis Schwartz, President & General Manager.

Warren Ermish, Vice President, Sales.

Penny Martin, Vice President, Programming & Creative Services Director.

Randy Mickler, Operations Director.

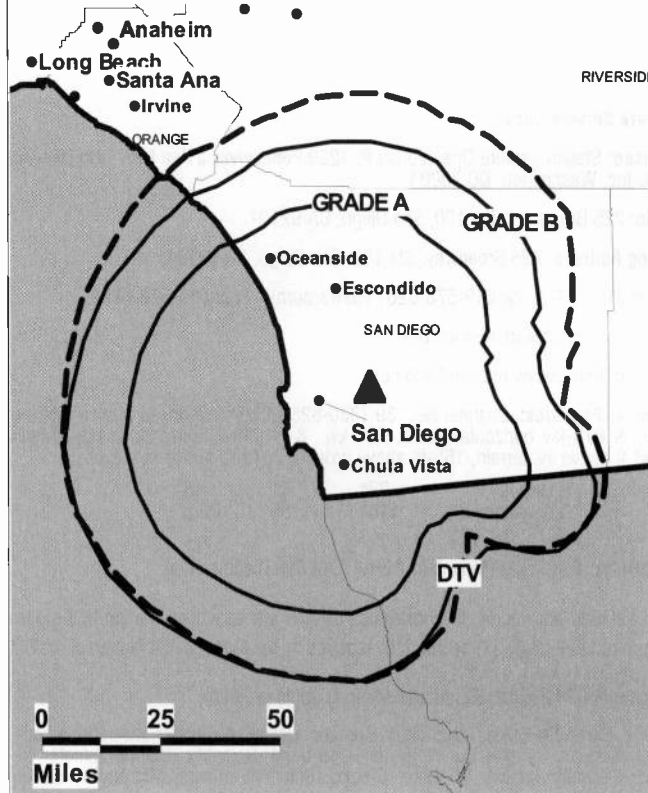
Jeff Espiritu, Local Sales Manager.

Chris Johnson, National Sales Manager.

Steve Weber, National Sales Manager.

Elizabeth Polachok, Business Development Director.

KNSD-DT BMPCDT-20041029AHV GRANTED: 11/3/2004



© 2008 Warren Communications News

Debbie Lawrence, Marketing Director.

Greg Dawson, News Director.

Lisa Qsar, Traffic Manager.

Bob Vaillancourt, Engineering Manager.

Patty Morrison, Finance Director.

City of License: San Diego. **Station DMA:** San Diego, CA. **Rank:** 27.

Nielsen Data: Not available.

KSWB-DT

Ch. 19

Network Service: CW.

Licensee: KSWB Inc., 7191 Engineer Rd, San Diego, CA 92111.

Studio: 7191 Engineer Rd., San Diego, CA 92111.

Mailing Address: 7191 Engineer Rd., San Diego, CA 92111.

Phone: 858-492-9269. **Fax:** 858-268-0401.

E-mail: rramsey@tribune.com

Web Site: http://www.sandiegocw.com

Technical Facilities: Channel No. 19 (500-506 MHz). Authorized power: 322.8-kw max. visual, aural. Antenna: 1962-ft above av. terrain, 181-ft. above ground, 2744-ft. above sea level.

Latitude	32°	41'	47"
Longitude	116°	56'	07"

Note: Latitude and longitude coordinates shown are based on the North American Datum of 1927 (NAD 27) as currently required by the Mass Media Bureau of the FCC.

Satellite Earth Station: Transmitter Harris; Patriot, 4.5-meter KC-band; Standard Agile Omni, Drake, Alcoa receivers.

Ownership: Tribune Broadcasting Co. (Group Owner).

Began Operation: July 2, 2000. Standard Definition.

Represented (sales): TeleRep Inc.

Represented (engineering): du Treil, Lundin & Rackley Inc.

Represented (legal): Sidley Austin LLP.

Personnel:

Robert J. Ramsey, Vice President & General Manager.

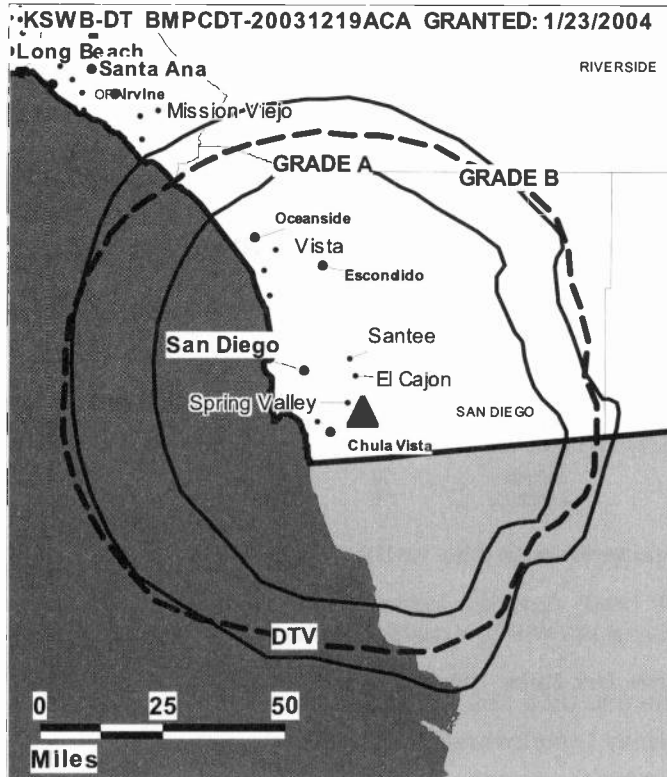
Gabe Guzman, Operations Manager.

Scott Heath, General Sales Manager.

Michael Martin, Local Sales Manager.

Scot M. Linden, National Sales Manager, West.

Elaine Bordessa Newbrough, National Sales Manager, East.



© 2008 Warren Communications News

John Weigand, Chief Engineer.

Dan Mitrovich, Comptroller.

Sandi Banister, Promotion Manager.

Will Givens, Creative Services Director.

City of License: San Diego. **Station DMA:** San Diego, CA. **Rank:** 27.

Nielsen Data: Not available.

KSWB-TV

Ch. 69

Network Service: CW.

Licensee: KSWB Inc., 7191 Engineer Rd, San Diego, CA 92111.

Studio: 7191 Engineer Rd., San Diego, CA 92111.

Mailing Address: 7191 Engineer Rd., San Diego, CA 92111.

Phone: 858-492-9269. **Fax:** 858-268-0401.

E-mail: rramsey@tribune.com

Web Site: http://www.sandiegocw.com

Technical Facilities: Channel No. 69 (800-806 MHz). Authorized power: 4500-kw max. visual, aural. Antenna: 1949-ft above av. terrain, 138-ft. above ground, 2701-ft. above sea level.

Latitude 32° 41' 47"
Longitude 116° 56' 10"

Transmitter: Mount San Miguel, San Diego.

Note: Latitude and longitude coordinates shown are based on the North American Datum of 1927 (NAD 27) as currently required by the Mass Media Bureau of the FCC.

Satellite Earth Station: Transmitter Harris; Patriot, 4.5-meter KC-band; Standard Agile Omni, Drake, Alcoa receivers.

Ownership: Tribune Broadcasting Co. (Group Owner).

Began Operation: September 30, 1984.

Represented (sales): TeleRep Inc.

Represented (legal): Sidley Austin LLP.

Represented (engineering): du Treil, Lundin & Rackley Inc.

Personnel:

Robert J. Ramsey, Vice President & General Manager.

Gabe Guzman, Operations Manager.

Scott Heath, General Sales Manager.

Michael Martin, Local Sales Manager.

Scot M. Linden, National Sales Manager, West.

Elaine Bordessa Newbrough, National Sales Manager, East.

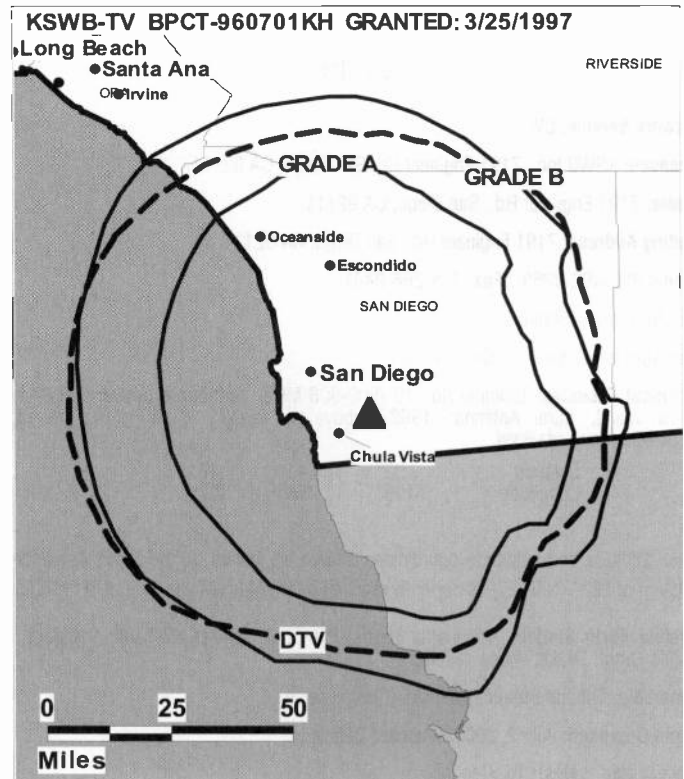
John Weigand, Chief Engineer.

Dan Mitrovich, Comptroller.

Sandi Banister, Promotion Manager.

Will Givens, Creative Services Director.

City of License: San Diego. **Station DMA:** San Diego, CA. **Rank:** 27.



© 2008 Warren Communications News

Circulation © 2007 Nielsen. Coverage based on Nielsen study.

GrandTotal	Cable TV Households	Non-cable TV Households	Total TV Households
Estimated Station Totals *	831,440	225,530	1,056,970
Average Weekly Circulation (2007)	212,017	46,256	258,273
Average Daily Circulation (2007)			80,519
Station DMA Total	Cable TV Households	Non-cable TV Households	Total TV Households
Estimated Station Totals *	831,440	198,580	1,030,020
Average Weekly Circulation (2007)	212,017	44,680	256,697
Average Daily Circulation (2007)			80,342
Other DMA Total	Cable TV Households	Non-cable TV Households	Total TV Households
Estimated Station Totals *	0	26,950	26,950
Average Weekly Circulation (2007)	0	1,576	1,576
Average Daily Circulation (2007)			177

*Estimated station totals are sums of the Nielsen TV and Cable TV household estimates for each county in which the station registers viewing of more than 5% as per the Nielsen Survey Methods.

KUSI-DT

Ch. 18

Network Service: IND.

Licensee: Channel 51 of San Diego Inc., 4575 Viewridge Ave., San Diego, CA 92123.

Studio: 4575 Viewridge Ave., San Diego, CA 82123.

Mailing Address: PO Box 719051, San Diego, CA 92123.

Phone: 858-571-5151; 868-571-6387. **Fax:** 858-571-4852.

E-mail: rlarge@kusi.com

Web Site: http://www.kusi.com

Technical Facilities: Channel No. 18 (494-500 MHz). Authorized power: 355-kw max. visual, aural. Antenna: 1890-ft above av. terrain, 171-ft. above ground, 2687-ft. above sea level.

Latitude	32°	41'	50"
Longitude	116°	56'	04"

Transmitter: San Miguel Mountain.

Note: Latitude and longitude coordinates shown are based on the North American Datum of 1927 (NAD 27) as currently required by the Mass Media Bureau of the FCC.

Ownership: Texas Television Inc. (Group Owner).

Began Operation: Station operating; no on-air date

Represented (legal): Cohn & Marks LLP.

Represented (sales): Millennium Sales & Marketing.

Represented (engineering): Bernard R. Segal PE.

Personnel:

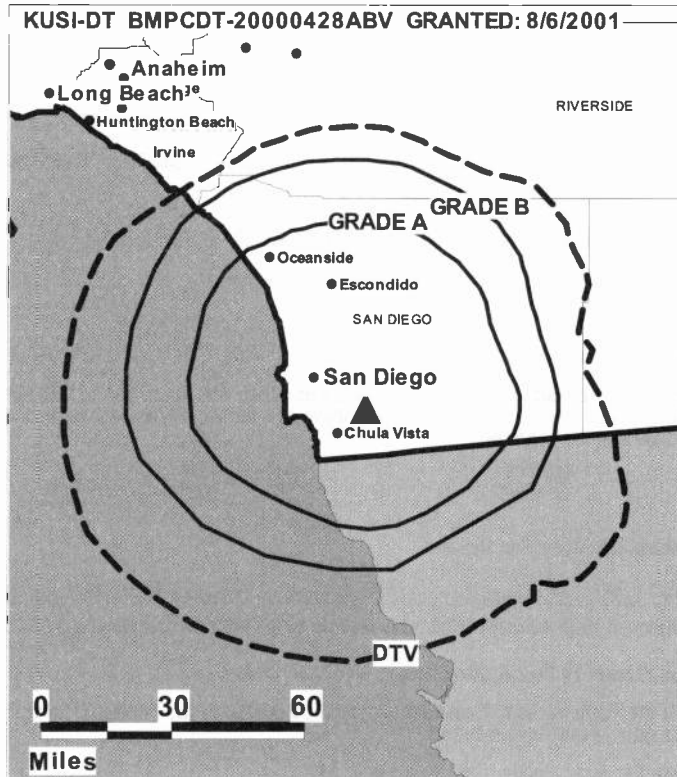
Michael D. McKinnon, President & General Manager.

Mike McKinnon, Jr., Vice President, Broadcast Operations & Programming.

Vince Douglas, Operations Manager.

Richard Large, Vice President of Engineering.

Charlie Mandala, General Sales Manager.



© 2008 Warren Communications News

Gregg Rawdin, National Sales Manager, West Coast.

Craig Hume, News Director.

Kiat Tohsakul, Traffic Manager.

City of License: San Diego. **Station DMA:** San Diego, CA. **Rank:** 27.

Nielsen Data: Not available.

KUSI-TV
Ch. 51

Network Service: IND.

Licensee: Channel 51 of San Diego Inc., 4575 Viewridge Ave., San Diego, CA 92123.

Studio: 4575 Viewridge Ave., San Diego, CA 92123.

Mailing Address: PO Box 719051, San Diego, CA 92123.

Phone: 858-571-5151. **Fax:** 858-571-4852.

E-mail: rlarge@kusi.com

Web Site: http://www.kusi.com

Technical Facilities: Channel No. 51 (692-698 MHz). Authorized power: 2820-kw max. visual, aural. Antenna: 1916-ft above av. terrain, 177-ft. above ground, 2694-ft. above sea level.

Latitude 32° 41' 49"
Longitude 116° 56' 05"

Transmitter: Mount San Miguel.

Note: Latitude and longitude coordinates shown are based on the North American Datum of 1927 (NAD 27) as currently required by the Mass Media Bureau of the FCC.

Multichannel TV Sound: Stereo only.

Satellite Earth Station: Transmitter Comark; Scientific-Atlanta, 7-meter C-band; Standard Agile Omni receivers.

News Services: Conus, CNN Newsource, AP.

Ownership: Texas Television Inc. (Group Owner).

Began Operation: September 13, 1982. Transfer of control to present owner from United States International University approved by FCC April 10, 1990.

Represented (sales): Millennium Sales & Marketing.

Represented (legal): Cohn & Marks LLP.

Represented (engineering): Denny & Associates PC.

Personnel:

Michael D. McKinnon, President & General Manager.

Mike McKinnon Jr., Vice President, Broadcast Operations & Programming.

Richard Large, Vice President of Engineering.

Vince Douglas, Operations Manager.

Charlie Mandala, General Sales Manager.

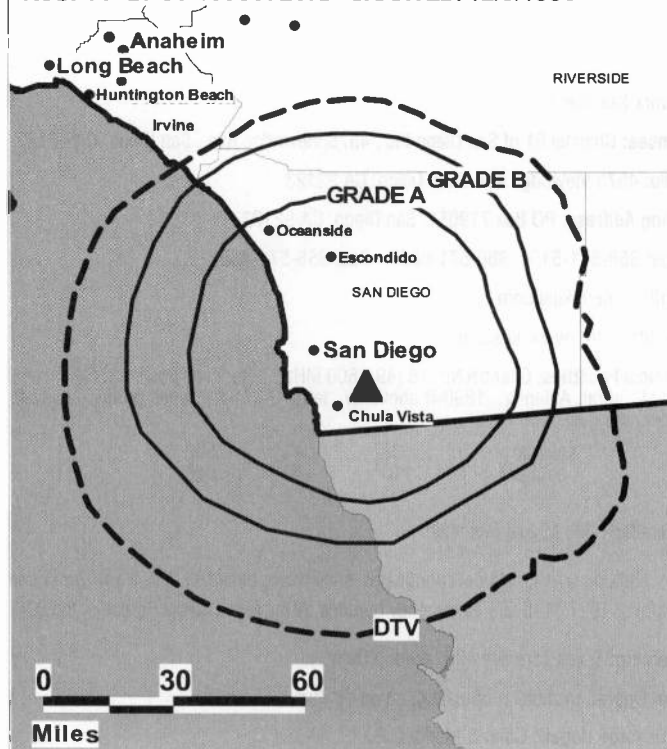
Gregg Rawdin, National Sales Manager, West Coast.

Craig Hume, News Director.

Kiat Tohsakul, Traffic Manager.

City of License: San Diego. **Station DMA:** San Diego, CA. **Rank:** 27.

KUSI-TV BPCT-19980720KF GRANTED: 12/3/1998



© 2008 Warren Communications News

Circulation © 2007 Nielsen. Coverage based on Nielsen study.

GrandTotal	Cable TV Households	Non-cable TV Households	Total TV Households
Estimated Station Totals *	1,027,100	198,580	1,225,680
Average Weekly Circulation (2007)	313,259	45,673	358,932
Average Daily Circulation (2007)			145,377
Station DMA Total	Cable TV Households	Non-cable TV Households	Total TV Households
Estimated Station Totals *	831,440	198,580	1,030,020
Average Weekly Circulation (2007)	303,476	45,673	349,149
Average Daily Circulation (2007)			144,203
Other DMA Total	Cable TV Households	Non-cable TV Households	Total TV Households
Estimated Station Totals *	195,660	0	195,660
Average Weekly Circulation (2007)	9,783	0	9,783
Average Daily Circulation (2007)			1,174

*Estimated station totals are sums of the Nielsen TV and Cable TV household estimates for each county in which the station registers viewing of more than 5% as per the Nielsen Survey Methods.

KBCW
(formerly KBHK-TV)
Ch. 44

Network Service: CW.

Licensee: Paramount Stations Group of Washington Inc., 2000 K St NW, Suite 725, Washington, DC 20006.

Studio: 855 Battery St., San Francisco, CA 94111.

Mailing Address: 855 Battery St., San Francisco, CA 94111.

Phone: 415-249-4444. **Fax:** 415-397-2841.

E-mail: pherrera@kbhktv.com

Web Site: http://kbcw.com

Technical Facilities: Channel No. 44 (650-656 MHz). Authorized power: 5000-kw max. visual, aural. Antenna: 1611-ft above av. terrain, 879-ft. above ground, 1713-ft. above sea level.

Latitude 37° 45' 19"
Longitude 122° 27' 06"

Transmitter: Mount Sutro.

Note: Latitude and longitude coordinates shown are based on the North American Datum of 1927 (NAD 27) as currently required by the Mass Media Bureau of the FCC.

Ownership: CBS Corp. (Group Owner).

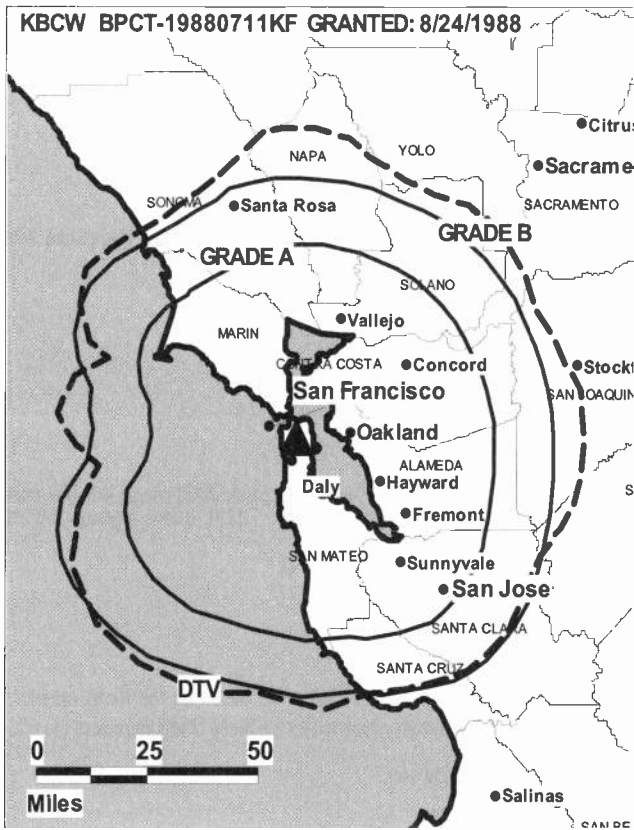
Began Operation: January 2, 1968. Sale to United Television Inc. by Field Communications approved by FCC May 26, 1983 (Television Digest, Vol. 22:45, 47). Sale to Fox Television Stations Inc. by United Television Inc. approved by FCC July 23, 2001 (Vol. 40:34; 41:31). Station was swapped for Viacom International Inc.'s WDCATV Washington, DC and KTXH(TV) Houston, TX. FCC approved deal October 26, 2001.

Represented (sales): TeleRep Inc.

Represented (legal): Leventhal, Senter & Lerman PLLC.

Personnel:

- John Satterfield**, Vice President & Station Manager.
- Robin Magyar**, Senior Vice President, Sales.
- Thomas Spitz**, Director of Program Operations.
- Dave Kamalman**, Local Sales Manager.
- Steve Poitras**, Marketing Director.
- Rob Genolio**, Promotion Manager.
- Yvonne C. De Sena**, Account Executive, New Business Development Team.
- Stephanie Nelson**, Account Executive, New Business Development Team.
- Rosemary Roach**, Public Affairs Director.
- Michael Englehaupt**, Engineering Director.
- George Brandt**, Controller.
- Cindi Hagley**, Account Executive.
- Arlene Cahill**, Account Executive.



© 2008 Warren Communications News

City of License: San Francisco. **Station DMA:** San Francisco-Oakland-San Jose, CA.

Rank: 6.

Circulation © 2007 Nielsen. Coverage based on Nielsen study.

GrandTotal	Cable TV Households	Non-cable TV Households	Total TV Households
Estimated Station Totals *	1,685,600	760,970	2,446,570
Average Weekly Circulation (2007)	622,525	185,079	807,604
Average Daily Circulation (2007)			252,212
Station DMA Total	Cable TV Households	Non-cable TV Households	Total TV Households
Estimated Station Totals *	1,622,600	760,970	2,383,570
Average Weekly Circulation (2007)	616,935	185,079	802,014
Average Daily Circulation (2007)			251,285
Other DMA Total	Cable TV Households	Non-cable TV Households	Total TV Households
Estimated Station Totals *	63,000	0	63,000
Average Weekly Circulation (2007)	5,590	0	5,590
Average Daily Circulation (2007)			927

*Estimated station totals are sums of the Nielsen TV and Cable TV household estimates for each county in which the station registers viewing of more than 5% as per the Nielsen Survey Methods.

KBCW-DT
(formerly KBHK-DT)
Ch. 45

Network Service: CW.

Licensee: Paramount Stations Group of Washington Inc., 600 New Hampshire Ave. NW, Suite 1200, Washington, DC 20037.

Studio: 855 Battery St., San Francisco, CA 94111.

Mailing Address: 855 Battery St., San Francisco, CA 94111.

Phone: 415-249-4444. **Fax:** 415-397-2841.

E-mail: pherrera@kbhktv.com

Web Site: http://kbcw.com

Technical Facilities: Channel No. 45 (656-662 MHz). Authorized power: 400-kw max. visual, aural. Antenna: 1463-ft above av. terrain, 732-ft. above ground, 1565-ft. above sea level.

Latitude	37°	45'	19"
Longitude	122°	27'	06"

Transmitter: One La Avanzada St.

Note: Latitude and longitude coordinates shown are based on the North American Datum of 1927 (NAD 27) as currently required by the Mass Media Bureau of the FCC.

Ownership: CBS Corp. (Group Owner).

Began Operation: April 15, 1999.

Represented (sales): TeleRep Inc.

Represented (legal): Leventhal, Senter & Lerman PLLC.

Represented (engineering): Cohen Dippell & Everist PC.

Personnel:

John Satterfield, Vice President & Station Manager.

Robin Magyar, Senior Vice President, Sales.

Tom Spitz, Director of Program Operations.

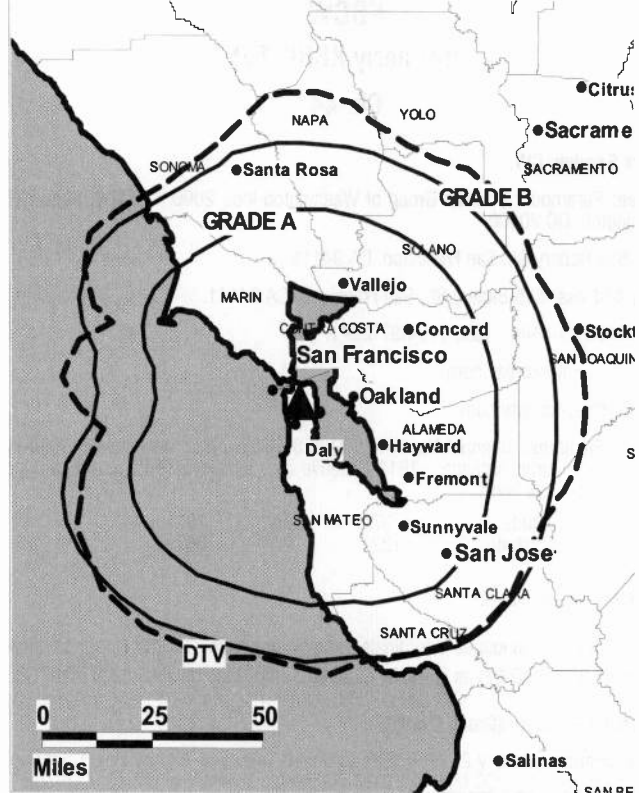
Dave Kamalman, Local Sales Manager.

Steve Poitras, Marketing Director.

Rob Genolio, Promotion Manager.

Yvonne C. De Sena, Account Executive, New Business Development.

KBCW-DT BPCDT-19990830AAB GRANTED: 1/29/2001



© 2008 Warren Communications News

Stephanie Nelson, Account Executive, New Business Development Team.

Rosemary Roach, Public Affairs Director.

Michael Englehaupt, Engineering Director.

George Brandt, Controller.

Cindi Hagley, Account Executive.

Arlene Cahill, Account Executive.

City of License: San Francisco. **Station DMA:** San Francisco-Oakland-San Jose, CA.

Rank: 6.

Nielsen Data: Not available.

KBWB

Ch. 20

Network Service: IND.

Licensee: KBWB License Inc., 767 3rd Ave., 34th Floor, c/o Granite Broadcasting Corp., New York, NY 10017.

Studio: 2500 Marin St., San Francisco, CA 94124.

Mailing Address: 2500 Marin St., San Francisco, CA 94124.

Phone: 415-821-2020. **Fax:** 415-821-1518.

Web Site: <http://www.yourtv20.com>

Technical Facilities: Channel No. 20 (506-512 MHz). Authorized power: 3470-kw max. visual, 347-kw aural. Antenna: 1550-ft above av. terrain, 820-ft. above ground, 1654-ft. above sea level.

Latitude 37° 45' 20"
Longitude 122° 27' 05"

Transmitter: Sutro Tower, Clarendon Heights.

Note: Latitude and longitude coordinates shown are based on the North American Datum of 1927 (NAD 27) as currently required by the Mass Media Bureau of the FCC.

Multichannel TV Sound: Stereo and separate audio program.

Ownership: Granite Broadcasting Corp. (Group Owner).

Begin Operation: April 1, 1968. Left air March 30, 1971. Sale to Leon Crosby approved by FCC January 19, 1972. Resumed operation February 4, 1972. Sale to Pacific FM Inc. by Leon Crosby approved by FCC September 5, 1980. Sale to present owner by Pacific FM Inc. approved by FCC June 24, 1998. Sale to AM Broadcasting KBWB License LLC approved by FCC October 27, 2005, but never consummated. Sale to DS Audible SF Licenses LLC approved by FCC June 23, 2006, but never consummated. Involuntary assignment to debtor in possession approved by FCC December 20, 2006. Transfer from W. Don Comwell to SP Granite LLC (Silver Point Capital) as part of Chapter 11 reorganization approved by FCC May 21, 2007.

Represented (sales): MMT Sales Inc.

Represented (legal): Akin, Gump, Strauss, Hauer & Feld LLP.

Represented (engineering): Hammett & Edison Inc.

Personnel:

Dennis McNamara, Vice President, Sales & Station Manager.

Arturo Riera, Local Sales Manager.

Steve Jones, National Sales Manager.

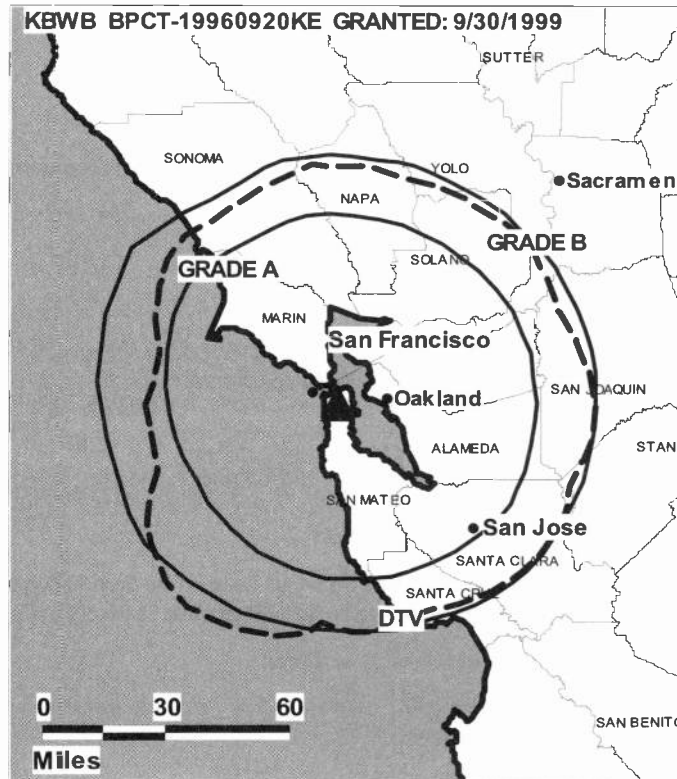
Roy Moore, Chief Engineer.

Sheelee Chew, Business Manager.

Michele Ball, Program Director.

Jack LiVolsi, Promotion Manager.

Judy Noel, Traffic Manager.



© 2008 Warren Communications News

City of License: San Francisco. **Station DMA:** San Francisco-Oakland-San Jose, CA.

Rank: 6.

Circulation © 2007 Nielsen. Coverage based on Nielsen study.

Grand Total	Cable TV Households	Non-cable TV Households	Total TV Households
Estimated Station Totals *	1,650,840	750,340	2,401,180
Average Weekly Circulation (2007)	417,348	146,420	563,768
Average Daily Circulation (2007)			146,253
Station DMA Total	Cable TV Households	Non-cable TV Households	Total TV Households
Estimated Station Totals *	1,596,400	750,340	2,346,740
Average Weekly Circulation (2007)	411,686	146,420	558,106
Average Daily Circulation (2007)			144,620
Other DMA Total	Cable TV Households	Non-cable TV Households	Total TV Households
Estimated Station Totals *	54,440	0	54,440
Average Weekly Circulation (2007)	5,662	0	5,662
Average Daily Circulation (2007)			1,633

*Estimated station totals are sums of the Nielsen TV and Cable TV household estimates for each county in which the station registers viewing of more than 5% as per the Nielsen Survey Methods.

KBWB-DT

Ch. 19

Network Service: IND.

Licensee: KBWB License Inc., 767 3rd Ave., 34th Floor, c/o Granite Broadcasting Corp., New York, NY 10017.

Studio: 2500 Marin St., San Francisco, CA 94124.

Mailing Address: 2500 Marin St., San Francisco, CA 94124.

Phone: 415-821-2020. **Fax:** 415-821-1518.

Web Site: <http://www.yourtv20.com>

Technical Facilities: Channel No. 19 (500-506 MHz). Authorized power: 383-kw max. visual, aural. Antenna: 1371-ft above av. terrain, 640-ft. above ground, 1473-ft. above sea level.

Latitude	37°	45'	19"
Longitude	122°	27'	06"

Transmitter: Sutro Tower, One La Avanzada Ave.

Note: Latitude and longitude coordinates shown are based on the North American Datum of 1927 (NAD 27) as currently required by the Mass Media Bureau of the FCC.

Ownership: Granite Broadcasting Corp. (Group Owner).

Began Operation: Standard Definition

Represented (sales): MMT Sales Inc.

Represented (legal): Akin, Gump, Strauss, Hauer & Feld LLP.

Represented (engineering): Hammitt & Edison Inc.

Personnel:

Dennis McNamara, Vice President, Sales & Station Manager.

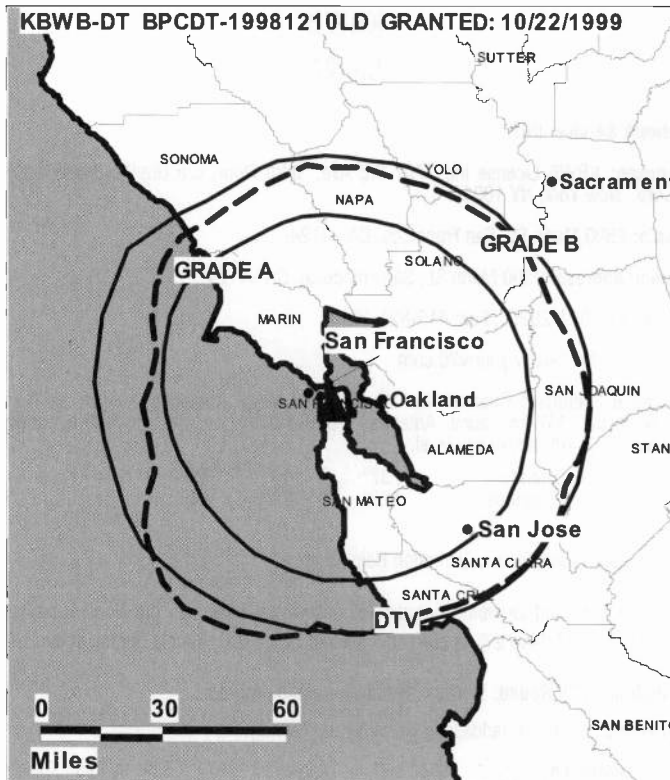
Arturo Riera, Local Sales Manager.

Steve Jones, National Sales Manager.

Roy Moore, Chief Engineer.

Shelee Chew, Business Manager.

Michele Ball, Program Director.



© 2008 Warren Communications News

Jack LiVolsi, Promotion Manager.

Judy Noel, Traffic Manager.

City of License: San Francisco. **Station DMA:** San Francisco-Oakland-San Jose, CA.

Rank: 6.

Nielsen Data: Not available.

KCNS
Ch. 38

Network Service: IND.

Licensee: MTB San Francisco Licensee LLC, 449 Broadway, New York, NY 10013.

Studio: 1550 Bryant St., Suite 740, San Francisco, CA 94103.

Mailing Address: 1550 Bryant St., Suite 740, San Francisco, CA 94103.

Phone: 415-863-3800. **Fax:** 415-863-3998.

E-mail: alann@mtbl.tv

Web Site: <http://www.sath.com>

Technical Facilities: Channel No. 38 (614-620 MHz). Authorized power: 5000-kw max. visual, aural. Antenna: 1444-ft above av. terrain, 726-ft. above ground, 1560-ft. above sea level.

Latitude	37°	45'	19"
Longitude	122°	27'	06"

Transmitter: Sutro Tower, One La Avanzada Ave.

Note: Latitude and longitude coordinates shown are based on the North American Datum of 1927 (NAD 27) as currently required by the Mass Media Bureau of the FCC.

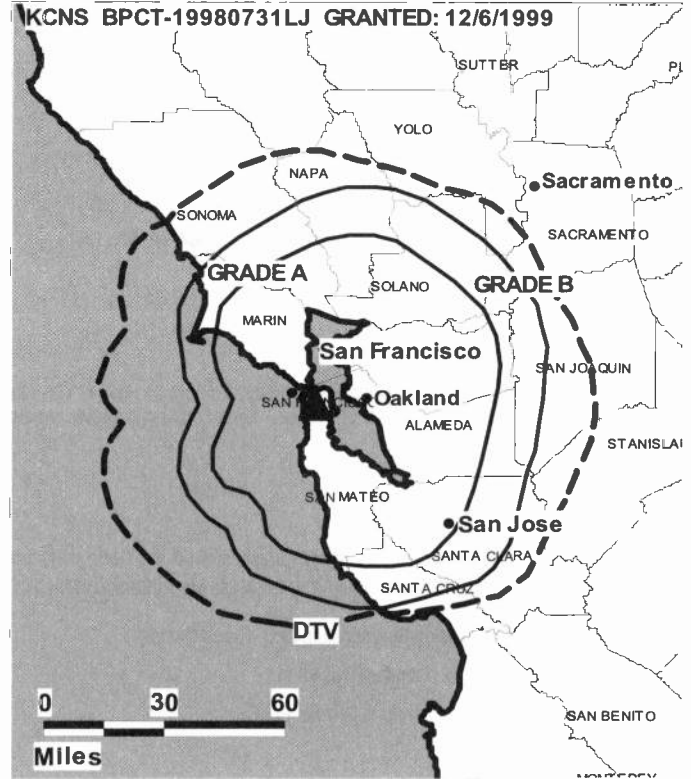
Satellite Earth Station: Transmitter Television Technology; DH Satellite, 3.7-meter KC-band; Chapparral receivers.

Ownership: Multicultural Television Broadcasting LLC (Group Owner).

Began Operation: December 28, 1968. Operation as KUDO ended when station left air April 15, 1971. Sale to Dr. W. Eugene Scott, et al., approved by FCC May 29, 1973. Resumed operation August 4, 1974 as KVOF-TV. License renewal denied. FCC ordered station to cease operation October 18, 1985. Facilities awarded to West Coast United Broadcasting Co. August 22, 1984; resumed operation January 1986. Sale to Romcast Corp. (later Global Broadcasting Systems Inc.) approved by FCC November 8, 1996. Global Broadcasting Systems Inc. filed for Chapter 11 bankruptcy; transfer to S. James Coopersmith, Trustee approved by FCC July 30, 1997. Assignment to Shop At Home Inc. approved by FCC December 10, 1997. Shop At Home Inc. became Summit America Television Inc. after The E. W. Scripps Co. acquired 70% interest October 31, 2002. Transfer to The E. W. Scripps Co. by Summit America Television Inc. approved by FCC February 27, 2004. Sale to present owner by The E. W. Scripps Co. approved by FCC December 13, 2006.

Represented (sales): Seltel Inc.

Represented (legal): Leventhal, Senter & Lerman PLLC.



© 2008 Warren Communications News

Personnel:

Alan Ng, General Manager.

Russ Brown, Chief Engineer.

City of License: San Francisco. **Station DMA:** San Francisco-Oakland-San Jose, CA.

Rank: 6.

Nielsen Data: Not available.

KCNS-DT

Ch. 39

Network Service: IND.

Licensee: MTB San Francisco Licensee LLC, 449 Broadway, New York, NY 10013.

Studio: 1550 Bryant St., Suite 740, San Francisco, CA 94103.

Mailing Address: 1550 Bryant St., Suite 740, San Francisco, CA 94103.

Phone: 415-863-3800. **Fax:** 415-863-3998.

E-mail: alann@mtbl.tv

Web Site: <http://www.sath.com>

Technical Facilities: Channel No. 39 (320-626 MHz). Authorized power: 1000-kw max. visual, aural. Antenna: 1404-ft above av. terrain, 673-ft. above ground, 1506-ft. above sea level.

Latitude	37°	45'	19"
Longitude	122°	27'	06"

Note: Latitude and longitude coordinates shown are based on the North American Datum of 1927 (NAD 27) as currently required by the Mass Media Bureau of the FCC.

Ownership: Multicultural Television Broadcasting LLC (Group Owner).

Began Operation: April 1, 2002. Standard Definition.

Represented (legal): Leventhal, Senter & Lerman PLLC.

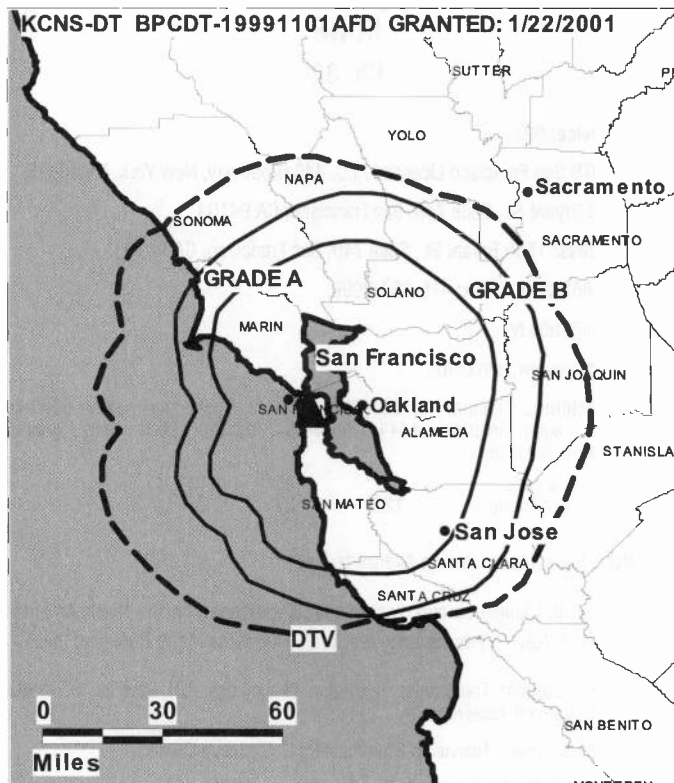
Personnel:

Alan Ng, General Manager.

Russ Brown, Chief Engineer.

City of License: San Francisco. **Station DMA:** San Francisco-Oakland-San Jose, CA.

Rank: 6.



© 2008 Warren Communications News

Nielsen Data: Not available.

KDTV
Ch. 14

Network Service: UNV.

Licensee: KDTV License Partnership GP, 1999 Avenue of the Stars, Suite 3050, Los Angeles, CA 90067.

Studio: 50 Fremont St., 41st Floor, San Francisco, CA 94105.

Mailing Address: 50 Fremont St., 41st Floor, San Francisco, CA 94105.

Phone: 415-538-8000. **Fax:** 415-538-8053.

E-mail: kvilanova@univision.net

Web Site: http://www.univision.com

Technical Facilities: Channel No. 14 (470-476 MHz). Authorized power: 3980-kw max. visual, aural. Antenna: 2300-ft above av. terrain, 417-ft. above ground, 3025-ft. above sea level.

Latitude 37° 29' 57"
Longitude 121° 52' 16"

Transmitter: Mount Allison, 7.5-mi. SE of Fremont.

Note: Latitude and longitude coordinates shown are based on the North American Datum of 1927 (NAD 27) as currently required by the Mass Media Bureau of the FCC.

Multichannel TV Sound: Stereo only.

News Services: Bay City News, UPI.

Ownership: Univision Communications Inc. (Group Owner).

Began Operation: August 13, 1975. Began operation on Ch. 60. Switched to Ch. 14 on March 5, 1979. Sale to Univision Holdings (Hallmark Cards) by Bahia de San Francisco Television Co. approved by FCC June 12, 1987. Sale to present owner approved by FCC September 30, 1992. Transfer of control to Broadcasting Media Partners Inc. approved by FCC March 27, 2007.

Represented (sales): Univision.

Represented (legal): Covington & Burling.

Represented (engineering): Denny & Associates PC.

Personnel:

Marcela Medina, Vice President & General Manager.

Ernie Rizzuti, General Sales Manager.

Sandi Stretch, Local Sales Manager.

Chris Newgard, National Sales Manager.

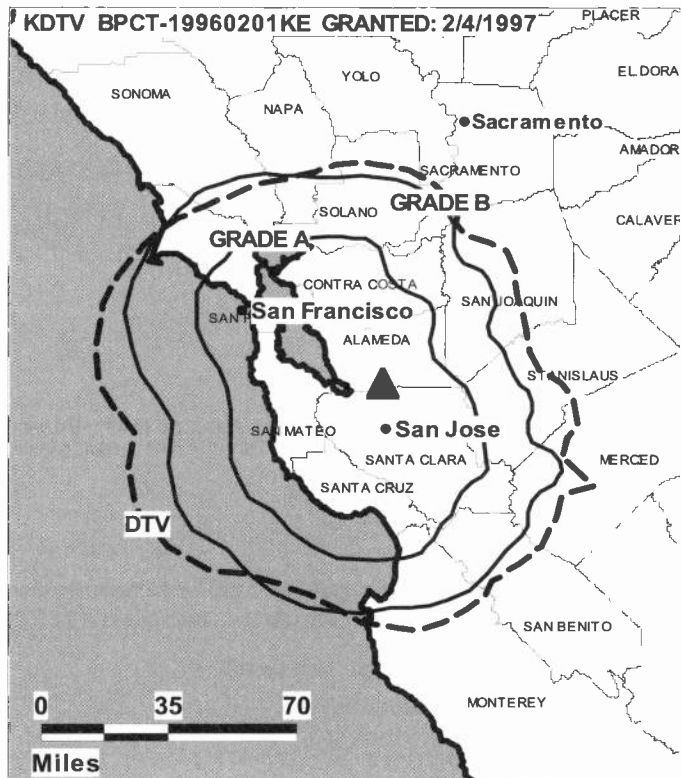
Sandra Thomas, News Director.

Mike Roberts, Chief Engineer.

Melanie Wellbeloved, Research Director.

Francisco Jaramillo, Creative Services Manager.

Maria Rodriguez, Traffic Manager.



© 2008 Warren Communications News

Perla Rodriguez, Community & Public Affairs Manager.

City of License: San Francisco. **Station DMA:** San Francisco-Oakland-San Jose, CA.

Rank: 6.

Circulation © 2007 Nielsen. Coverage based on Nielsen study.

GrandTotal	Cable TV Households	Non-cable TV Households	Total TV Households
Estimated Station Totals *	1,437,100	642,100	2,079,200
Average Weekly Circulation (2007)	150,366	76,167	226,533
Average Daily Circulation (2007)			125,691
Station DMA Total	Cable TV Households	Non-cable TV Households	Total TV Households
Estimated Station Totals *	1,437,100	642,100	2,079,200
Average Weekly Circulation (2007)	150,366	76,167	226,533
Average Daily Circulation (2007)			125,691

*Estimated station totals are sums of the Nielsen TV and Cable TV household estimates for each county in which the station registers viewing of more than 5% as per the Nielsen Survey Methods.

KDTV-DT

Ch. 51

Network Service: UNV.

Licensee: KDTV License Partnership GP, 1999 Avenue of the Stars, Suite 3050, Los Angeles, CA 90067.

Studio: 50 Fremont St., 41st Floor, San Francisco, CA 94105.

Mailing Address: 50 Fremont St., 41st Floor, San Francisco, CA 94105.

Phone: 415-538-8000. **Fax:** 415-538-8053.

E-mail: kvilanova@univision.net

Web Site: <http://www.univision.com>

Technical Facilities: Channel No. 51 (692-698 MHz). Authorized power: 476.3-kw max. visual, aural. Antenna: 2300-ft above av. terrain, 420-ft. above ground, 3025-ft. above sea level.

Latitude	37°	29'	57"
Longitude	121°	52'	16"

Note: Latitude and longitude coordinates shown are based on the North American Datum of 1927 (NAD 27) as currently required by the Mass Media Bureau of the FCC.

Ownership: Univision Communications Inc. (Group Owner).

Began Operation: June 1, 2002. Standard Definition.

Represented (sales): Univision.

Represented (legal): Covington & Burling.

Personnel:

Marcela Medina, Vice President & General Manager.

Ernie Rizzuti, General Sales Manager.

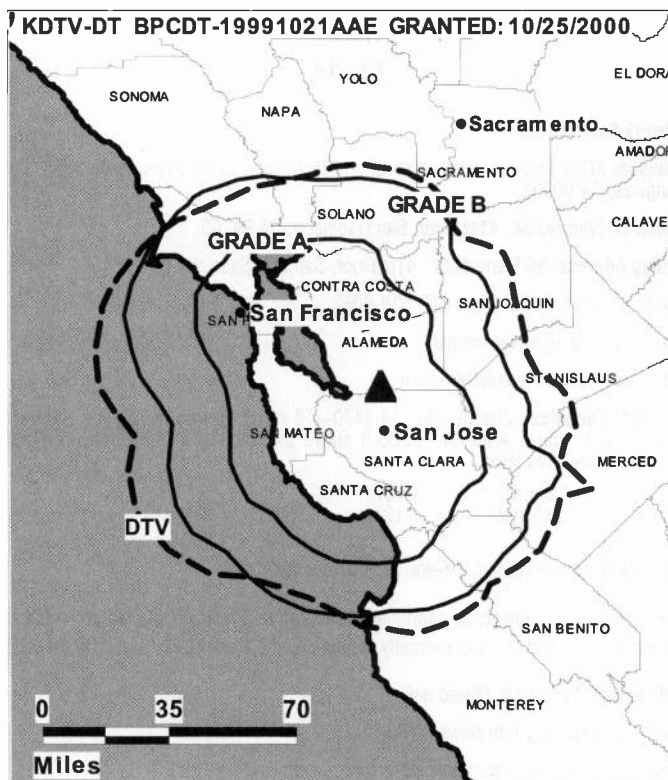
Sandi Stretch, Local Sales Manager.

Chris Newgard, National Sales Manager.

Sandra Thomas, News Director.

Mike Roberts, Chief Engineer.

Melanie Wellbeloved, Research Director.



© 2008 Warren Communications News

Francisco Jaramillo, Creative Services Manager.

Maria Rodriguez, Traffic Manager.

Perla Rodriguez, Community & Public Affairs Manager.

City of License: San Francisco. **Station DMA:** San Francisco-Oakland-San Jose, CA.

Rank: 6.

Nielsen Data: Not available.

KGO-DT
Ch. 24

Network Service: ABC.

Licensee: KGO Television Inc., 900 Front St., San Francisco, CA 94111-1450.

Studio: 900 Front St., San Francisco, CA 94111-1450.

Mailing Address: 900 Front St., San Francisco, CA 94111-1450.

Phone: 415-954-7777. **Fax:** 415-956-6402.

E-mail: valari.d.staab@abc.com

Web Site: <http://www.abc7news.com>

Technical Facilities: Channel No. 24 (530-536 MHz). Authorized power: 561-kw max. visual, aural. Antenna: 1535-ft above av. terrain, 702-ft. above ground, 1434-ft. above sea level.

Latitude	37°	45'	19"
Longitude	122°	27'	06"

Transmitter: One La Avanzada Ave.

Note: Latitude and longitude coordinates shown are based on the North American Datum of 1927 (NAD 27) as currently required by the Mass Media Bureau of the FCC.

Satellite Earth Station: Transmitter Harris; Andrew, 9.3-meter; Avantek receivers.

AM Affiliate: KGO, 50-kw, 810 kHz.

News Service: AP.

Ownership: Disney Enterprises Inc. (Group Owner).

Began Operation: November 1, 1998.

Represented (sales): ABC Television Spot Sales Inc.

Personnel:

Valari Staab, President & General Manager.

Todd Farber, Vice President, Sales Manager.

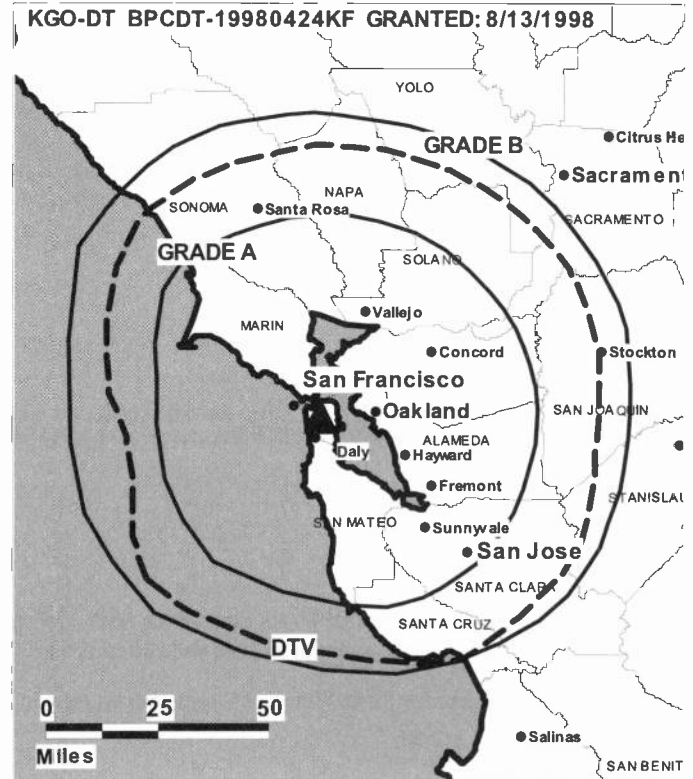
Bill Baciagalupi, Vice President & General Sales Manager.

Michael Dempsey, Vice President, Local Sales Manager.

Bob Bushyhead, Vice President, National Sales Manager.

Kevin Keeshan, Vice President, News.

Janice D. Reyes, Vice President, Engineering.



© 2008 Warren Communications News

David Rosati, Vice President, Finance.

Stephanie Adrouny, Assistant News Director.

Ellen Conlan, Vice President, Marketing & Research.

Lillian Pena, Traffic Manager.

Jack Fraser, Assistant Chief Engineer.

City of License: San Francisco. **Station DMA:** San Francisco-Oakland-San Jose, CA.

Rank: 6.

Nielsen Data: Not available.

KGO-TV
Ch. 7

Network Service: ABC.

Licensee: KGO Television Inc., 900 Front St., San Francisco, CA 94111-1450.

Studio: 900 Front St., San Francisco, CA 94111-1450.

Mailing Address: 900 Front St., San Francisco, CA 94111-1450.

Phone: 415-954-7777. **Fax:** 415-956-6402.

E-mail: valari.d.staab@abc.com

Web Site: http://www.abc7news.com

Technical Facilities: Channel No. 7 (174-180 MHz). Authorized power: 31.6-kw visual, aural. Antenna: 1670-ft above av. terrain, 977-ft. above ground, 1811-ft. above sea level.

Latitude 37° 45' 19"
Longitude 122° 27' 06"

Transmitter: One La Avanzada Ave.

Note: Latitude and longitude coordinates shown are based on the North American Datum of 1927 (NAD 27) as currently required by the Mass Media Bureau of the FCC.

Satellite Earth Station: Transmitter Harris; Andrew, 9.3-meter; Avantek receivers.

AM Affiliate: KGO, 50-kw, 810 kHz.

News Service: AP.

Ownership: Disney Enterprises Inc. (Group Owner).

Began Operation: May 5, 1949.

Represented (sales): ABC Television Spot Sales Inc.

Personnel:

Valari Staab, President & General Manager.

Todd Farber, Vice President, Sales Manager.

Bill Bacigalupi, Vice President & General Sales Manager.

Michael Dempsey, Vice President, Local Sales Manager.

Bob Bushyhead, Vice President, National Sales Manager.

Kevin Keeshan, Vice President, News.

Janice D. Reyes, Vice President, Engineering.

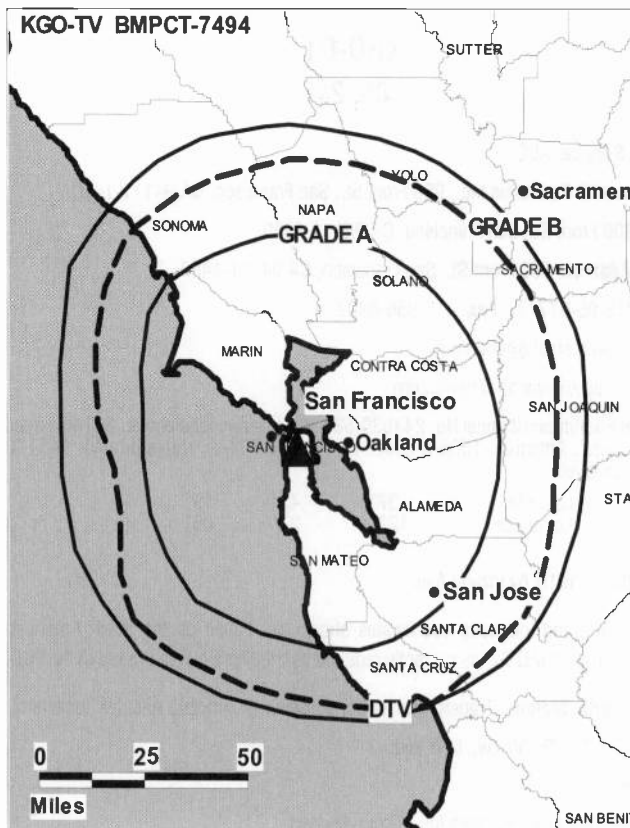
David Rosati, Vice President, Finance.

Stephanie Adrouny, Assistant News Director.

Ellen Conlan, Vice President, Marketing & Research.

Lillian Pena, Traffic Manager.

Jack Fraser, Assistant Chief Engineer.



© 2008 Warren Communications News

City of License: San Francisco. **Station DMA:** San Francisco-Oakland-San Jose, CA.

Rank: 6.

Circulation © 2007 Nielsen. Coverage based on Nielsen study.

GrandTotal	Cable TV Households	Non-cable TV Households	Total TV Households
Estimated Station Totals *	1,853,440	852,330	2,705,770
Average Weekly Circulation (2007)	1,193,802	418,341	1,612,143
Average Daily Circulation (2007)			707,217
Station DMA Total	Cable TV Households	Non-cable TV Households	Total TV Households
Estimated Station Totals *	1,622,600	760,970	2,383,570
Average Weekly Circulation (2007)	1,136,584	404,335	1,540,919
Average Daily Circulation (2007)			690,411
Other DMA Total	Cable TV Households	Non-cable TV Households	Total TV Households
Estimated Station Totals *	230,840	91,360	322,200
Average Weekly Circulation (2007)	57,218	14,006	71,224
Average Daily Circulation (2007)			16,806

*Estimated station totals are sums of the Nielsen TV and Cable TV household estimates for each county in which the station registers viewing of more than 5% as per the Nielsen Survey Methods.

KPIX-DT
Ch. 29

Network Service: CBS.

Licensee: CBS Broadcasting Inc., 2000 K St. NW, Suite 725, Washington, DC 20006.

Studio: 855 Battery St., San Francisco, CA 94111-1575.

Mailing Address: 855 Battery St., San Francisco, CA 94111-1575.

Phone: 415-362-5550. **Fax:** 415-765-8844.

E-mail: ron@kpix.com

Web Site: http://www.kpix.com

Technical Facilities: Channel No. 29 (560-566 MHz). Authorized power: 1000-kw max. visual, aural. Antenna: 1316-ft above av. terrain, 640-ft. above ground, 1473-ft. above sea level.

Latitude	37°	45'	20"
Longitude	122°	27'	05"

Transmitter: One La Avanzada, Mount Sutro.

Note: Latitude and longitude coordinates shown are based on the North American Datum of 1927 (NAD 27) as currently required by the Mass Media Bureau of the FCC.

Ownership: CBS Corp. (Group Owner).

Began Operation: November 1, 1998.

Represented (legal): Leventhal, Senter & Lerman PLLC.

Personnel:

Ron Longinotti, Vice President & General Manager.

John Satterfield, Vice President & Station Manager.

Robin Magyar, Senior Vice President, Sales.

Sara Weaver, National Sales Manager.

Dan Rosenheim, News Director.

Michael Englehaupt, Engineering Director.

Tom Spitz, Programming Director.

Steve Poitras, Promotion Director.

Angie Sheets, Executive Producer, Mornings.

Yvonne C. De Sena, Account Executive, New Business Development.



© 2008 Warren Communications News

Florence Higa, Traffic Manager.

Mark Baggs, Studio Operations Supervisor.

Terry Woods, Account Executive.

Rosemary Roach, Public Affairs Director.

Akilah Monifa, Communications Director.

City of License: San Francisco. **Station DMA:** San Francisco-Oakland-San Jose, CA.

Rank: 6.

Nielsen Data: Not available.

KPIX-TV
Ch. 5

Network Service: CBS.

Licensee: CBS Broadcasting Inc., 2000 K St. NW, Suite 725, Washington, DC 20006.

Studio: 855 Battery St., San Francisco, CA 94111-1575.

Mailing Address: 855 Battery St., San Francisco, CA 94111-1575.

Phone: 415-362-5550. **Fax:** 415-765-8844.

E-mail: ron@kpix.com

Web Site: http://www.kpix.com

Technical Facilities: Channel No. 5 (76-82 MHz). Authorized power: 100-kw visual, 20-kw aural. Antenna: 1660-ft above av. terrain, 980-ft. above ground, 1811-ft. above sea level.

Latitude 37° 45' 20"
Longitude 122° 27' 05"

Transmitter: One La Avanzada Ave.

Note: Latitude and longitude coordinates shown are based on the North American Datum of 1927 (NAD 27) as currently required by the Mass Media Bureau of the FCC.

Multichannel TV Sound: Stereo only.

Satellite Earth Stations: Transmitter Harris; Scientific-Atlanta, 4.6-meter; Scientific-Atlanta, 7-meter; Scientific-Atlanta, 11-meter; Scientific-Atlanta receivers.

News Services: AP, UPI, CBS Newspath, Bay City News.

Ownership: CBS Corp. (Group Owner).

Began Operation: December 22, 1948. Sale to present owner by CBS Inc. approved by FCC May 3, 2000. CBS Inc. & Group W/ Westinghouse Broadcasting merged in 1995. Sale to Group W by Associated Broadcasters Inc. approved by FCC July 2, 1954 (Television Digest, Vol. 9:45, 10:11, 15, 19, 27).

Represented (sales): CBS Television Stations National Sales.

Represented (legal): Leventhal, Senter & Lerman PLLC.

Personnel:

Ron Longinotti, Vice President & General Manager.

John Satterfield, Vice President & Station Manager.

Robin Magyar, Senior Vice President, Sales.

Sara Weaver, National Sales Manager.

Dan Rosenheim, News Director.

Michael Englehaupt, Engineering Director.

Tom Spitz, Programming Director.

Steve Poitras, Promotion Director.

Yvonne C. De Sena, Account Executive, New Business Development.

Florence Higa, Traffic Manager.

Mark Baggs, Studio Operations Supervisor.

Terry Woods, Account Executive.

Rosemary Roach, Public Affairs Director.



© 2008 Warren Communications News

Angie Sheets, Executive Producer, Mornings.

Akilah Monifa, Communications Director.

City of License: San Francisco. **Station DMA:** San Francisco-Oakland-San Jose, CA.

Rank: 6.

Circulation © 2007 Nielsen. Coverage based on Nielsen study.

GrandTotal	Cable TV Households	Non-cable TV Households	Total TV Households
Estimated Station Totals *	1,685,110	765,450	2,450,560
Average Weekly Circulation (2007)	1,130,378	362,651	1,493,029
Average Daily Circulation (2007)			658,628
Station DMA Total	Cable TV Households	Non-cable TV Households	Total TV Households
Estimated Station Totals *	1,622,600	760,970	2,383,570
Average Weekly Circulation (2007)	1,099,853	362,405	1,462,258
Average Daily Circulation (2007)			650,377
Other DMA Total	Cable TV Households	Non-cable TV Households	Total TV Households
Estimated Station Totals *	62,510	4,480	66,990
Average Weekly Circulation (2007)	30,525	246	30,771
Average Daily Circulation (2007)			8,251

*Estimated station totals are sums of the Nielsen TV and Cable TV household estimates for each county in which the station registers viewing of more than 5% as per the Nielsen Survey Methods.

KRON-DT
Ch. 57

Network Service: MNT.

Licensee: Young Broadcasting of San Francisco Inc., 599 Lexington Ave., 47th Floor, New York, NY 10022.

Studio: 1001 Van Ness Ave., San Francisco, CA 94109.

Mailing Address: PO Box 3414, San Francisco, CA 94119.

Phone: 415-441-4444. **Fax:** 415-561-8606.

E-mail: 4listens@kron4.com

Web Site: http://www.kron4.com

Technical Facilities: Channel No. 57 (728-734 MHz). Authorized power: 1000-kw max. visual, aural. Antenna: 1463-ft above av. terrain, 732-ft. above ground, 1565-ft. above sea level.

Latitude	37°	45'	19"
Longitude	122°	27'	06"

Transmitter: Sutro Tower, One La Avanzada Ave.

Note: Latitude and longitude coordinates shown are based on the North American Datum of 1927 (NAD 27) as currently required by the Mass Media Bureau of the FCC.

Ownership: Young Broadcasting Inc. (Group Owner).

Began Operation: April 26, 1999.

Represented (legal): Wiley Rein.

Represented (engineering): Hammett & Edison Inc.

Personnel:

Mark Antonitis, Vice President & General Manager.

Mark Antonitis, Vice President & General Manager.

Karen Orofino, General Sales Manager.

Sarah Squires, Local Sales Manager.

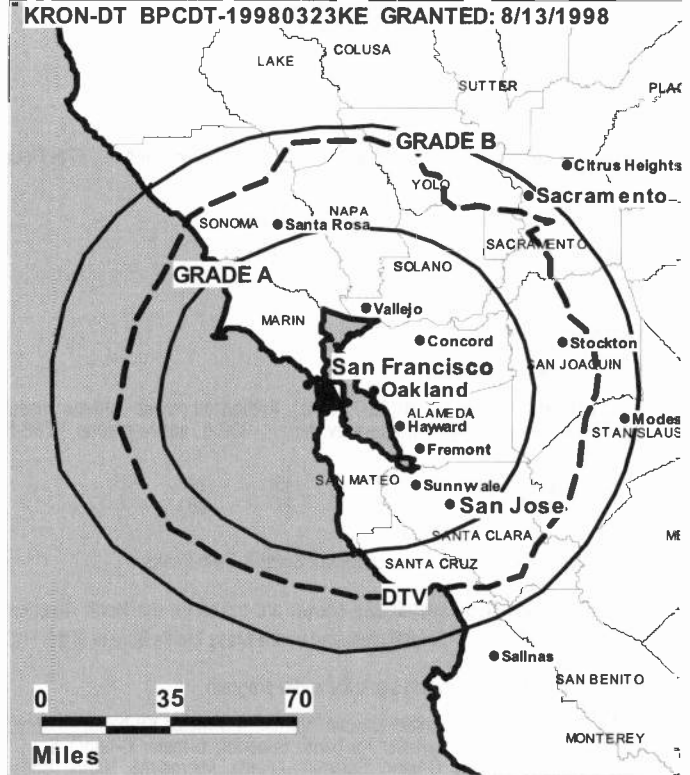
Lori Grevino, Local Sales Manager.

Ben Holland, National Sales Manager.

Michael Kennedy, National Sales Manager.

Aaron Pero, News Director.

Pat Patton, Program Director.



© 2008 Warren Communications News

Craig Porter, Chief Engineer.

Jeffrey Weinstock, Creative Services Director.

Mary Kennedy, Traffic Manager.

Debra Chambers, Business Manager.

Elizabeth Shapiro, Communications Director.

City of License: San Francisco. **Station DMA:** San Francisco-Oakland-San Jose, CA.

Rank: 6.

Nielsen Data: Not available.

KRON-TV

Ch. 4

Network Service: MNT.

Licensee: Young Broadcasting of San Francisco Inc., 599 Lexington Ave., 47th Floor, New York, NY 10022.

Studio: 1001 Van Ness Ave., San Francisco, CA 94109.

Mailing Address: PO Box 3414, San Francisco, CA 94119.

Phone: 415-441-4444. **Fax:** 415-561-8142.

E-mail: 4listens@kron4.com

Web Site: http://www.kron4.com

Technical Facilities: Channel No. 4 (66-72 MHz). Authorized power: 100-kw visual, 15.1-kw aural. Antenna: 1660-ft above av. terrain, 932-ft. above ground, 1766-ft. above sea level.

Latitude 37° 45' 19"
Longitude 122° 27' 06"

Transmitter: Clarendon Heights between Mount Sutro & Twin Peaks.

Note: Latitude and longitude coordinates shown are based on the North American Datum of 1927 (NAD 27) as currently required by the Mass Media Bureau of the FCC.

Multichannel TV Sound: Stereo and separate audio program.

Satellite Earth Stations: Transmitter Larcas; Vertex, 4.3-meter Ku-band; Andrew, 4.7-meter KC-band; Harris, 5-meter Ku-band; Superior, 6-meter C-band; Satcom Technologies, 6-meter C-band; Scientific-Atlanta, Microdyne, Harris, Agile Omni receivers.

News Services: AP, Nexus, National Weather Service, NBC News Channel, CNN Newsource, Bay City News.

Ownership: Young Broadcasting Inc. (Group Owner).

Began Operation: November 15, 1949.

Represented (sales): Adam Young Inc.

Represented (legal): Wiley Rein.

Represented (engineering): Hammett & Edison Inc.

Personnel:

Mark Antonitis, Vice President & General Manager.

Mark Antonitis, Vice President & General Manager.

Karen Orofino, General Sales Manager.

Sarah Squires, Local Sales Manager.

Lori Grevino, Local Sales Manager.

Ben Holland, National Sales Manager.

Michael Kennedy, National Sales Manager.

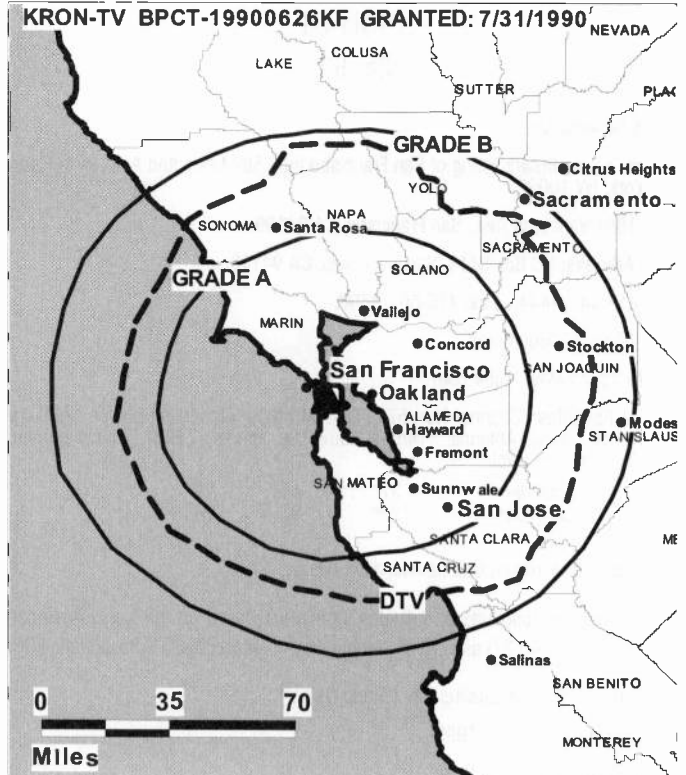
Aaron Pero, News Director.

Pat Patton, Program Director.

Craig Porter, Chief Engineer.

Jeffery Weinstock, Creative Services Director.

Mary Kennedy, Traffic Manager.



© 2008 Warren Communications News

Debra Chambers, Business Manager.

Elizabeth Shapiro, Communications Director.

City of License: San Francisco. **Station DMA:** San Francisco-Oakland-San Jose, CA.

Rank: 6.

Circulation © 2007 Nielsen. Coverage based on Nielsen study.

GrandTotal	Cable TV Households	Non-cable TV Households	Total TV Households
Estimated Station Totals *	1,849,370	760,970	2,610,340
Average Weekly Circulation (2007)	857,434	282,047	1,139,481
Average Daily Circulation (2007)			416,940
Station DMA Total	Cable TV Households	Non-cable TV Households	Total TV Households
Estimated Station Totals *	1,612,100	760,970	2,373,070
Average Weekly Circulation (2007)	823,231	282,047	1,105,278
Average Daily Circulation (2007)			408,976
Other DMA Total	Cable TV Households	Non-cable TV Households	Total TV Households
Estimated Station Totals *	237,270	0	237,270
Average Weekly Circulation (2007)	34,203	0	34,203
Average Daily Circulation (2007)			7,964

*Estimated station totals are sums of the Nielsen TV and Cable TV household estimates for each county in which the station registers viewing of more than 5% as per the Nielsen Survey Methods.

KTSF
Ch. 26

Network Service: IND.

Licensee: Lincoln Broadcasting Co., 100 Valley Dr., Brisbane, CA 94005.

Studio: 100 Valley Dr., Brisbane, CA 94005.

Mailing Address: 100 Valley Dr., Brisbane, CA 94005.

Phone: 415-468-2626. **Fax:** 415-467-7559.

E-mail: genmgr@ktsftv.com

Web Site: http://www.ktsf.com/

Technical Facilities: Channel No. 26 (542-548 MHz). Authorized power: 2500-kw max. & 1910-kw horizontal visual, 250-kw & 191-kw horizontal aural. Antenna: 1481-ft above av. terrain, 259-ft. above ground, 1539-ft. above sea level.

Latitude	37°	41'	12"
Longitude	122°	26'	03"

Transmitter: 250 Radio Rd., Brisbane.

Note: Latitude and longitude coordinates shown are based on the North American Datum of 1927 (NAD 27) as currently required by the Mass Media Bureau of the FCC.

Satellite Earth Stations: Transmitter Comark; Cablewave Systems, 2-meter Ku-band; Scientific-Atlanta, 7-meter C-band; Scientific-Atlanta, M/A-Com, Drake receivers.

News Services: AP, CNN Newsource, Bay City News.

Ownership: Lincoln Broadcasting Co. (Group Owner).

Began Operation: September 4, 1976.

Personnel:

Lincoln L. Howell, President.

Michael Sherman, General Manager.

Jack Soo Hoo, National Sales Manager.

Rose Shirinian, News & Public Affairs Director.

Michael P. Fusaro, Chief Engineer.

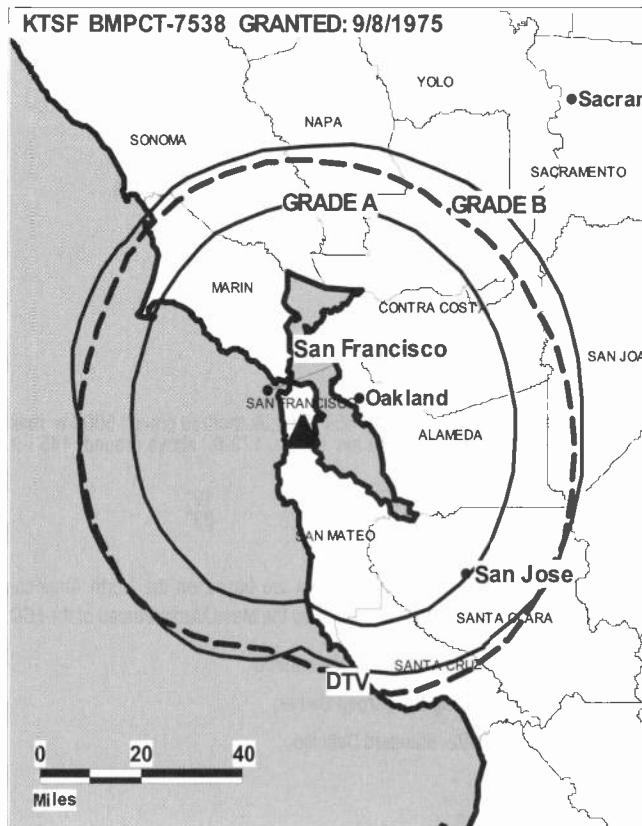
Karen Huynh, Business Manager.

Victor Marino, Program Director.

Lisa Yokota, Promotion Manager.

David Baker, Production Manager.

Rene Taniguchi, Traffic Manager.



© 2008 Warren Communications News

City of License: San Francisco. **Station DMA:** San Francisco-Oakland-San Jose, CA.

Rank: 6.

Circulation © 2007 Nielsen. Coverage based on Nielsen study.

GrandTotal	Cable TV Households	Non-cable TV Households	Total TV Households
Estimated Station Totals *	1,483,360	559,580	2,042,940
Average Weekly Circulation (2007)	184,594	55,007	239,601
Average Daily Circulation (2007)			101,433
Station DMA Total	Cable TV Households	Non-cable TV Households	Total TV Households
Estimated Station Totals *	1,483,360	559,580	2,042,940
Average Weekly Circulation (2007)	184,594	55,007	239,601
Average Daily Circulation (2007)			101,433

*Estimated station totals are sums of the Nielsen TV and Cable TV household estimates for each county in which the station registers viewing of more than 5% as per the Nielsen Survey Methods.

KTSF-DT
Ch. 27

Network Service: IND.

Licensee: Lincoln Broadcasting Co., 100 Valley Dr., Brisbane, CA 94005.

Studio: 100 Valley Dr., Brisbane, CA 94005.

Mailing Address: 100 Valley Dr., Brisbane, CA 94005.

Phone: 415-468-2626. **Fax:** 415-467-7559.

E-mail: genmgr@ktsftv.com

Web Site: <http://www.ktsf.com/>

Technical Facilities: Channel No. 27 (548-554 MHz). Authorized power: 500-kw max. visual, aural. Antenna: 1323-ft above av. terrain, 173-ft. above ground, 1453-ft. above sea level.

Latitude	37°	41'	12"
Longitude	122°	26'	03"

Note: Latitude and longitude coordinates shown are based on the North American Datum of 1927 (NAD 27) as currently required by the Mass Media Bureau of the FCC.

News Services: Bay City News, AP, CNN Newsource.

Ownership: Lincoln Broadcasting Co. (Group Owner).

Began Operation: May 1, 2002. Standard Definition.

Personnel:

Lincoln L. Howell, President.

Michael Sherman, General Manager.

Jack Soo Hoo, National Sales Manager.

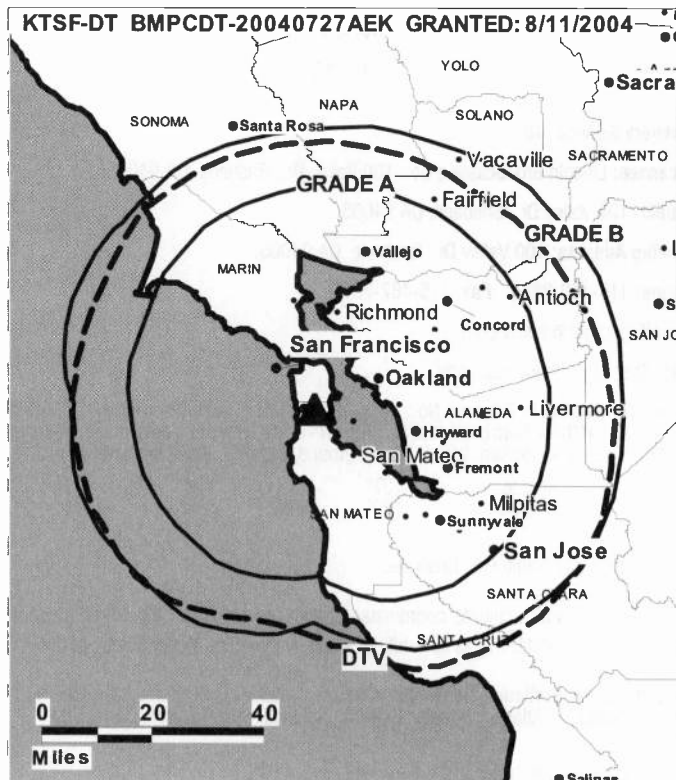
Rose Shirinian, News & Public Affairs Director.

Michael P. Fusaro, Chief Engineer.

Karen Huynh, Business Manager.

Victor Marino, Program Director.

Lisa Yokota, Promotion Manager.



© 2008 Warren Communications News

David Baker, Production Manager.

Rene Taniguchi, Traffic Manager.

City of License: San Francisco. **Station DMA:** San Francisco-Oakland-San Jose, CA.

Rank: 6.

Nielsen Data: Not available.

KICU-DT
Ch. 52

Network Service: IND.

Licensee: KTVU Partnership, 2102 Commerce Dr., San Jose, CA 95131.

Studio: 2102 Commerce Dr., San Jose, CA 95131-1804.

Mailing Address: 2102 Commerce Dr., San Jose, CA 95131-1804.

Phone: 408-953-3636. **Fax:** 408-953-3630.

E-mail: jeff.block@ktvu.com

Web Site: http://www.kicu.com

Technical Facilities: Channel No. 52 (698-704 MHz). Authorized power: 1000-kw max. visual, aural. Antenna: 2192-ft above av. terrain, 512-ft. above ground, 2953-ft. above sea level.

Latitude	37°	29'	16.8"
Longitude	121°	51'	58.9"

Transmitter: Monument Peak.

Note: Latitude and longitude coordinates shown are based on the North American Datum of 1927 (NAD 27) as currently required by the Mass Media Bureau of the FCC.

Ownership: KTVU Partnership (Group Owner).

Began Operation: July 1, 1999.

Represented (sales): Millennium Sales & Marketing.

Represented (legal): Leventhal, Senter & Lerman PLLC.

Represented (engineering): Smith & Fisher.

Personnel:

Tom Raponi, Executive Vice President & General Manager.

Larry Pepin, Station Operations & Programming Director.

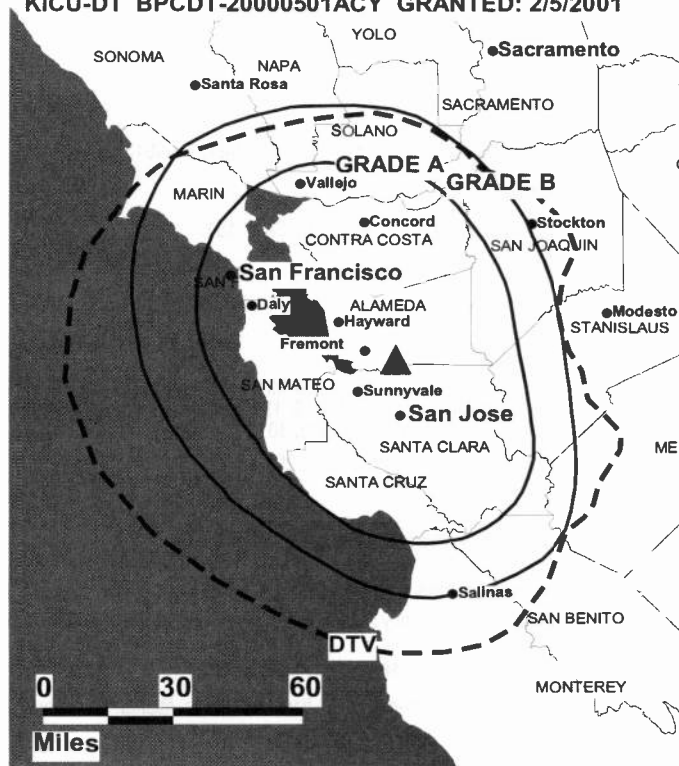
Sharon Fantl, General Sales Manager.

Frank Foge, Engineering Manager.

Adina Pasto, Controller.

Jeff Hollub, Creative Services Director.

KICU-DT BPCDT-20000501ACY GRANTED: 2/5/2001



© 2008 Warren Communications News

Laura Leonard, Traffic Manager.

Roy Avila, Community Affairs Director.

Robert Martinez, New Business Director.

City of License: San Jose. **Station DMA:** San Francisco-Oakland-San Jose, CA.

Rank: 6.

Nielsen Data: Not available.

KICU-TV
Ch. 36

Network Service: IND.

Licensee: KTVU Partnership, 2102 Commerce Dr., San Jose, CA 95131.

Studio: 2102 Commerce Dr., San Jose, CA 95131.

Mailing Address: 2102 Commerce Dr., San Jose, CA 95131.

Phone: 408-953-3636. **Fax:** 408-953-3630.

E-mail: jeff.block@ktvu.com

Web Site: http://www.kicu.com

Technical Facilities: Channel No. 36 (602-608 MHz). Authorized power: 4098-kw max. & 1905-kw horizontal visual, 410-kw & 191-kw horizontal aural. Antenna: 2251-ft above av. terrain, 570-ft. above ground, 3012-ft. above sea level.

Latitude 37° 29' 17"
Longitude 121° 51' 59"

Transmitter: Monument Peak, Alameda County.

Note: Latitude and longitude coordinates shown are based on the North American Datum of 1927 (NAD 27) as currently required by the Mass Media Bureau of the FCC.

Multichannel TV Sound: Stereo and separate audio program.

Satellite Earth Station: Andrew, 5-meter KC-band; Scientific-Atlanta, M/A-Com, Avantek, Andrew receivers.

News Services: AP, CNN Newsource.

Ownership: KTVU Partnership (Group Owner).

Began Operation: October 1, 1967. Sale to Ralph C. Wilson Industries by Vincent B. Welch, et al., approved by FCC November 27, 1979 (Television Digest, Vol. 19:39). Sale to KICU Inc. by Ralph C. Wilson Jr. approved by FCC March 15, 1990. Sale to present owner by KICU Inc. approved by FCC February 18, 2000.

Represented (sales): Millennium Sales & Marketing.

Represented (legal): Dow Lohnes PLLC.

Represented (engineering): Smith & Fisher.

Personnel:

Tom Raponi, Executive Vice President & General Manager.

Larry Pepin, Station Operations & Programming Director.

Sharon Fantl, General Sales Manager.

Frank Foge, Engineering Manager.

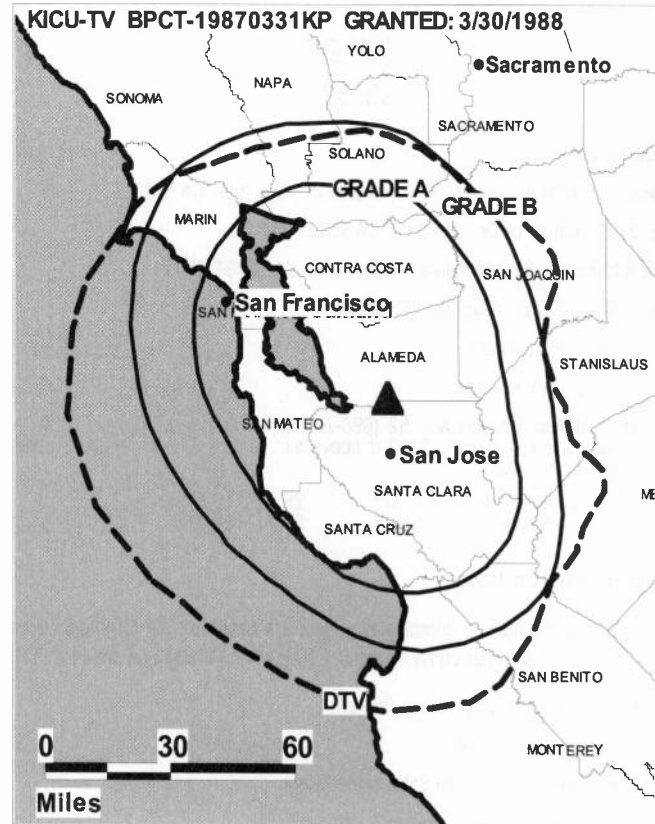
Adina Pasto, Controller.

Jeff Hollub, Creative Services Director.

Laura Leonard, Traffic Manager.

Robert Martinez, New Business Director.

Roy Avila, Community Affairs Director.



© 2008 Warren Communications News

City of License: San Jose. **Station DMA:** San Francisco-Oakland-San Jose, CA.

Rank: 6.

Circulation © 2007 Nielsen. Coverage based on Nielsen study.

GrandTotal	Cable TV Households	Non-cable TV Households	Total TV Households
Estimated Station Totals *	1,823,770	742,170	2,565,940
Average Weekly Circulation (2007)	559,438	122,685	682,123
Average Daily Circulation (2007)			169,871
Station DMA Total	Cable TV Households	Non-cable TV Households	Total TV Households
Estimated Station Totals *	1,612,100	742,170	2,354,270
Average Weekly Circulation (2007)	537,401	122,685	660,086
Average Daily Circulation (2007)			165,871
Other DMA Total	Cable TV Households	Non-cable TV Households	Total TV Households
Estimated Station Totals *	211,670	0	211,670
Average Weekly Circulation (2007)	22,037	0	22,037
Average Daily Circulation (2007)			4,000

*Estimated station totals are sums of the Nielsen TV and Cable TV household estimates for each county in which the station registers viewing of more than 5% as per the Nielsen Survey Methods.

KKPX

Ch. 65

Network Service: ION.

Licensee: Paxson San Jose License Inc., 601 Clearwater Park Rd., West Palm Beach, FL 33401-6233.

Studio: 645 Park Ave., San Jose, CA 95110.

Mailing Address: 848 Battery St., San Francisco, CA 94111.

Phone: 415-276-1400; 408-878-3572. **Fax:** 415-276-1401.

E-mail: carol.denham@nbc.com

Web Site: http://www.ionline.tv

Technical Facilities: Channel No. 65 (776-782 MHz). Authorized power: 3090-kw max. visual, 309-kw aural. Antenna: 2664-ft above av. terrain, 197-ft. above ground, 3937-ft. above sea level.

Latitude	37°	06'	41"
Longitude	121°	50'	30"

Transmitter: Loma Prieta antenna farm, 15-mi. S of San Jose.

Note: Latitude and longitude coordinates shown are based on the North American Datum of 1927 (NAD 27) as currently required by the Mass Media Bureau of the FCC.

Satellite Earth Stations: Transmitter Townsend; Comtech, 3.8-meter KC-band; Comtech, 5-meter KC-band; Standard Communications receivers.

Ownership: ION Media Networks Inc. (Group Owner).

Began Operation: November 15, 1986. Transfer to CIG Media LLC pends. Sale to present owner bu Friendly Bible Church Inc. approved by FCC March 22, 1995. Sale to Friendly Bible Church Inc. by Donald B. Thompson approved by FCC March 31, 1987.

Represented (legal): Dow Lohnes PLLC.

Represented (engineering): Hammett & Edison Inc.

Personnel:

Carol Denham, General Manager.

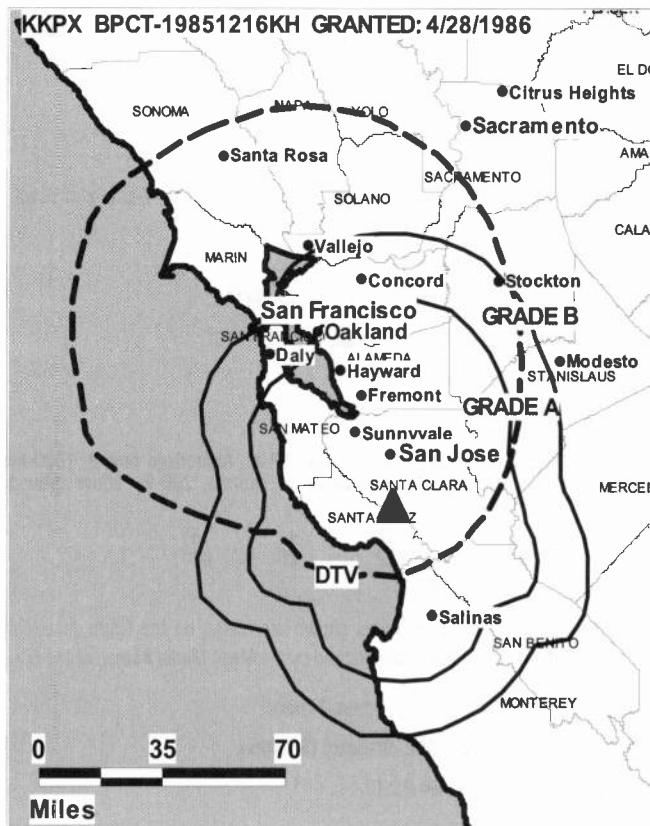
Fred Streeter, Chief Engineer.

Andrea King, Business Manager.

Mark Faris, Traffic Manager.

City of License: San Jose. **Station DMA:** San Francisco-Oakland-San Jose, CA.

Rank: 6.



© 2008 Warren Communications News

Circulation © 2007 Nielsen. Coverage based on Nielsen study.

Grand Total	Cable TV Households	Non-cable TV Households	Total TV Households
Estimated Station Totals *	1,405,510	0	1,405,510
Average Weekly Circulation (2007)	123,331	0	123,331
Average Daily Circulation (2007)			19,334
Station DMA Total	Cable TV Households	Non-cable TV Households	Total TV Households
Estimated Station Totals *	1,399,420	0	1,399,420
Average Weekly Circulation (2007)	122,886	0	122,886
Average Daily Circulation (2007)			19,291
Other DMA Total	Cable TV Households	Non-cable TV Households	Total TV Households
Estimated Station Totals *	6,090	0	6,090
Average Weekly Circulation (2007)	445	0	445
Average Daily Circulation (2007)			43

*Estimated station totals are sums of the Nielsen TV and Cable TV household estimates for each county in which the station registers viewing of more than 5% as per the Nielsen Survey Methods.

KKPX-DT
Ch. 41

Network Service: ION.

Licensee: Paxson San Jose License Inc., 601 Clearwater Park Rd., West Palm Beach, FL 33401-6233.

Studio: 645 Park Ave., San Jose, CA 95110.

Mailing Address: 848 Battery St., San Francisco, CA 94111.

Phone: 415-276-1400; 408-878-3572. **Fax:** 415-276-1401.

E-mail: carol.denham@nbc.com

Web Site: <http://www.ionline.tv>

Technical Facilities: Channel No. 41 (632-638 MHz). Authorized power: 1000-kw max. visual, aural. Antenna: 1371-ft above av. terrain, 290-ft. above ground, 1515-ft. above sea level.

Latitude	37°	41'	15"
Longitude	122°	26'	01"

Note: Latitude and longitude coordinates shown are based on the North American Datum of 1927 (NAD 27) as currently required by the Mass Media Bureau of the FCC.

Ownership: ION Media Networks Inc. (Group Owner).

Began Operation: October 28, 2002. Standard Definition.

Represented (legal): Dow Lohnes PLLC.

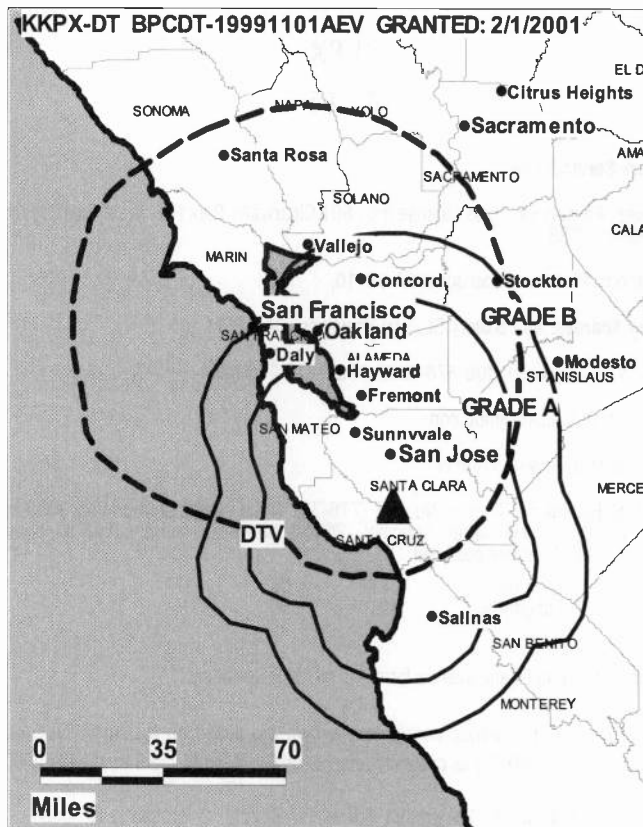
Personnel:

Carol Denham, General Manager.

Fred Streeter, Chief Engineer.

Andrea King, Business Manager.

Mark Faris, Traffic Manager.



© 2008 Warren Communications News

City of License: San Jose. **Station DMA:** San Francisco-Oakland-San Jose, CA.

Rank: 6.

Nielsen Data: Not available.

KNTV
Ch. 11

Network Service: NBC.

Licensee: NBC Telemundo License Co., 1299 Pennsylvania Ave NW, 11th Floor, c/o NBC Inc., Washington, DC 20004.

Studio: 645 Park Ave, San Jose, CA 95110.

Mailing Address: 645 Park Ave, San Jose, CA 95110.

Phone: 408-286-1111. **Fax:** 408-295-6502.

E-mail: richard.cerussi@nbc.com

Web Site: http://www.nbc11.com

Technical Facilities: Channel No. 11 (198-204 MHz). Authorized power: 316-kw visual, aural. Antenna: 1285-ft above av. terrain, 254-ft. above ground, 1505-ft. above sea level.

Latitude	37°	41'	07"
Longitude	122°	26'	01"

Note: Latitude and longitude coordinates shown are based on the North American Datum of 1927 (NAD 27) as currently required by the Mass Media Bureau of the FCC.

Multichannel TV Sound: Stereo and separate audio program.

Satellite Earth Stations: Andrew, 4.5-meter; Andrew, 7.3-meter; Avantek receivers.

News Services: AP, Bay City News.

Ownership: NBC Universal (Group Owner).

Began Operation: September 12, 1955. Sale to Landmark Communications Inc. by Gill Industries approved by FCC July 28, 1978 (Television Digest, Vol. 18:3). Sale to Granite Broadcasting Corp. from Landmark Communications Inc. approved by FCC November 17, 1989. Sale to present owner from Granite Broadcasting Corp. approved by FCC April 10, 2002 (Vol. 42:18).

Represented (sales): NBC.

Personnel:

Rich Cerussi, President & General Manager.

Jim Sanders, Vice President, News.

Richard Swank, Vice President, Engineering.

Patrick Notley, Local Sales Manager.

Jan Moellering, Program Director.

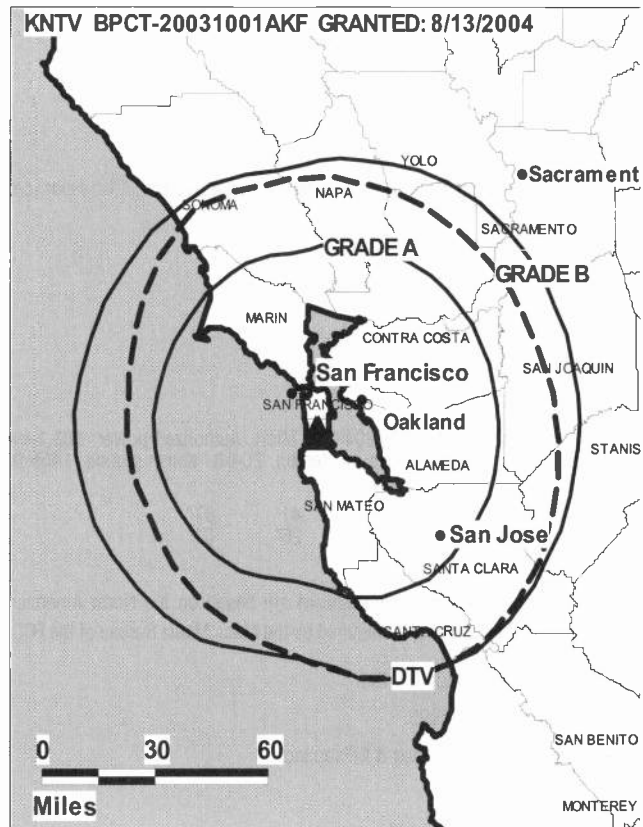
Jim Monroe, Promotion Director.

Eileen Baiocchi, Research Director.

Kim Thom, Director of Business Development.

City of License: San Jose. **Station DMA:** San Francisco-Oakland-San Jose, CA.

Rank: 6.



© 2008 Warren Communications News

Circulation © 2007 Nielsen. Coverage based on Nielsen study.

GrandTotal	Cable TV Households	Non-cable TV Households	Total TV Households
Estimated Station Totals *	1,630,670	769,050	2,399,720
Average Weekly Circulation (2007)	1,114,937	326,435	1,441,372
Average Daily Circulation (2007)			607,535
Station DMA Total	Cable TV Households	Non-cable TV Households	Total TV Households
Estimated Station Totals *	1,622,600	760,970	2,383,570
Average Weekly Circulation (2007)	1,114,025	325,902	1,439,927
Average Daily Circulation (2007)			607,412
Other DMA Total	Cable TV Households	Non-cable TV Households	Total TV Households
Estimated Station Totals *	8,070	8,080	16,150
Average Weekly Circulation (2007)	912	533	1,445
Average Daily Circulation (2007)			123

*Estimated station totals are sums of the Nielsen TV and Cable TV household estimates for each county in which the station registers viewing of more than 5% as per the Nielsen Survey Methods.

KNTV-DT
Ch. 12

Network Service: NBC.

Licensee: NBC Telemundo License Co., 1299 Pennsylvania Ave NW, 11th Floor, c/o NBC Inc., Washington, DC 20004.

Studio: 645 Park Ave, San Jose, CA 95110.

Mailing Address: 645 Park Ave, San Jose, CA 95110.

Phone: 408-286-1111. **Fax:** 408-281-1531.

E-mail: richard.cerussi@nbc.com

Web Site: http://www.nbc11.com

Technical Facilities: Channel No. 12 (204-210 MHz). Authorized power: 103.1-kw visual, aural. Antenna: 1236-ft above av. terrain, 204-ft. above ground, 1455-ft. above sea level.

Latitude	37°	41'	07"
Longitude	122°	26'	01"

Note: Latitude and longitude coordinates shown are based on the North American Datum of 1927 (NAD 27) as currently required by the Mass Media Bureau of the FCC.

Ownership: NBC Universal (Group Owner).

Began Operation: October 20, 1999.

Represented (engineering): Hammett & Edison Inc.

Personnel:

Rich Cerussi, President & General Manager.

Jim Sanders, Vice President, News.

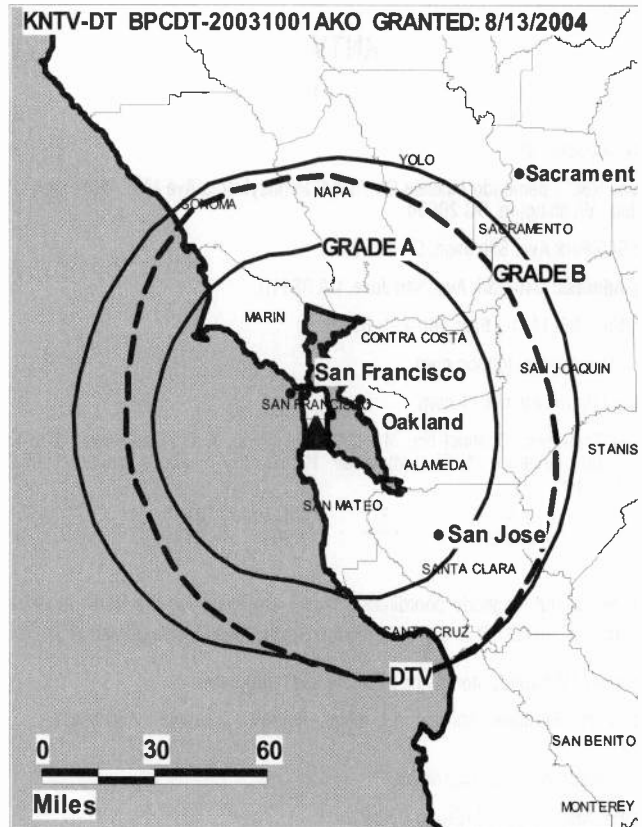
Richard Swank, Vice President, Engineering.

Patrick Notley, Local Sales Manager.

Jan Moellering, Program Director.

Jim Monroe, Promotion Director.

Eileen Baiocchi, Research Director.



© 2008 Warren Communications News

Kim Thom, Director of Business Development.

City of License: San Jose. **Station DMA:** San Francisco-Oakland-San Jose, CA.

Rank: 6.

Nielsen Data: Not available.

KSTS
Ch. 48

Network Service: TMO.

Licensee: NBC Telemundo License Co., 1299 Pennsylvania Ave. NW, 11th Floor, c/o NBC Inc., Washington, DC 20004.

Studio: 2349 Bering Dr., San Jose, CA 95131.

Mailing Address: 2349 Bering Dr., San Jose, CA 95131.

Phone: 408-944-4848. **Fax:** 408-433-5921.

E-mail: nxbran@telemundo.com

Web Site: http://www.ksts.com

Technical Facilities: Channel No. 48 (674-680 MHz). Authorized power: 2510-kw max. visual, aural. Antenna: 2246-ft above av. terrain, 415-ft. above ground, 3026-ft. above sea level.

Latitude 37° 29' 57"
Longitude 121° 52' 16"

Transmitter: Mount Allison, 7.2-mi. E of Fremont.

Note: Latitude and longitude coordinates shown are based on the North American Datum of 1927 (NAD 27) as currently required by the Mass Media Bureau of the FCC.

Satellite Earth Stations: Transmitter Comark; Microwave General, 3-meter; Microwave General, 5-meter; RCA, M/A-Com, Harris receivers.

News Services: AP, Bay City News.

Ownership: NBC Universal (Group Owner).

Began Operation: May 31, 1981. Transfer to present owner by Telemundo Holding Inc. approved by FCC April 10, 2002 (Television Digest, Vol. 42:15). Transfer of control by Telemundo Holding Inc. to Council Tree Hispanic Broadcasters from Apollo Investment Fund approved by FCC November 17, 2000. Sale to Telemundo Holdings Inc. by National Group TV Inc. (N. John Douglas, et al.) approved by FCC July 31, 1987 (Vol. 27:26, 34).

Represented (sales): Telemundo Network Group.

Represented (legal): Dow Lohnes PLLC.

Personnel:

Eduardo Dominguez, Vice President & General Manager.

Ramon Oropeza, Operations Manager.

Tamra Valenzuela, General Sales Manager.

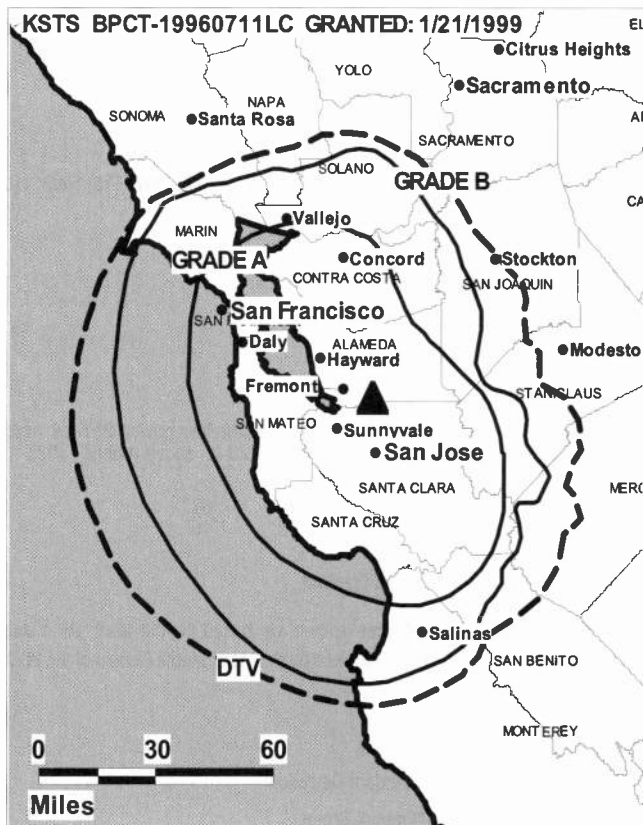
Jorge Ribero, Local Sales Manager.

Jonathan Ruiz, News Director.

Carlos Quevedo, Chief Engineer.

Ken Elkin, Business Manager.

Erica Diaz, Program Director & Traffic Manager.



© 2008 Warren Communications News

Maribel Madrigal, Promotions & Advertising Director.

City of License: San Jose. **Station DMA:** San Francisco-Oakland-San Jose, CA.

Rank: 6.

Circulation © 2007 Nielsen. Coverage based on Nielsen study.

GrandTotal	Cable TV Households	Non-cable TV Households	Total TV Households
Estimated Station Totals *	1,437,100	475,450	1,912,550
Average Weekly Circulation (2007)	113,482	52,836	166,318
Average Daily Circulation (2007)			70,930

Station DMA Total	Cable TV Households	Non-cable TV Households	Total TV Households
Estimated Station Totals *	1,437,100	475,450	1,912,550
Average Weekly Circulation (2007)	113,482	52,836	166,318
Average Daily Circulation (2007)			70,930

*Estimated station totals are sums of the Nielsen TV and Cable TV household estimates for each county in which the station registers viewing of more than 5% as per the Nielsen Survey Methods.

KSTS-DT
Ch. 49

Network Service: TMO.

Licensee: NBC Telemundo License Co., 1299 Pennsylvania Ave. NW, 11th Floor, c/o NBC Inc., Washington, DC 20004.

Studio: 2349 Bering Dr., San Jose, CA 95131.

Mailing Address: 2349 Bering Dr., San Jose, CA 95131.

Phone: 408-944-4848. **Fax:** 408-433-5921.

E-mail: nxbran@telemundo.com

Web Site: http://www.ksts.com

Technical Facilities: Channel No. 49 (680-686 MHz). Authorized power: 257-kw max. visual, aural. Antenna: 2257-ft above av. terrain, 420-ft. above ground, 3025-ft. above sea level.

Latitude	37°	29'	57"
Longitude	121°	52'	16"

Transmitter: Mount Allison, 7.1-mi. E of Fremont.

Note: Latitude and longitude coordinates shown are based on the North American Datum of 1927 (NAD 27) as currently required by the Mass Media Bureau of the FCC.

News Services: Bay City News, AP.

Ownership: NBC Universal (Group Owner).

Began Operation: April 29, 2002. Standard Definition.

Represented (sales): Telemundo Network Group.

Represented (legal): Dow Lohnes PLLC.

Represented (engineering): Hammett & Edison Inc.

Personnel:

Eduardo Dominguez, Vice President & General Manager.

Ramon Oropeza, Operations Manager.

Tamra Valenzuela, General Sales Manager.

Jorge Ribero, Local Sales Manager.

Jonathan Ruiz, News Director.

Carlos Quevedo, Chief Engineer.



© 2008 Warren Communications News

Ken Elkin, Business Manager.

Erica Diaz, Program Director & Traffic Manager.

Maribel Madrigal, Promotions & Advertising Director.

City of License: San Jose. **Station DMA:** San Francisco-Oakland-San Jose, CA.

Rank: 6.

Nielsen Data: Not available.

KSBY
Ch. 6

Network Service: NBC.

Licensee: KSBY Communications Inc., 134 Columbus St., Charleston, SC 29403.

Studio: 1772 Calle Joaquin, San Luis Obispo, CA 93405.

Mailing Address: 1772 Calle Joaquin, San Luis Obispo, CA 93405.

Phone: 805-541-6666. **Fax:** 805-541-5142.

E-mail: tperry@ksby.com

Web Site: http://www.ksby.com

Technical Facilities: Channel No. 6 (82-88 MHz). Authorized power: 100-kw visual, 12-kw aural. Antenna: 1781-ft above av. terrain, 459-ft. above ground, 2904-ft. above sea level.

Latitude 35° 21' 37"
Longitude 120° 39' 17.5"

Transmitter: Los Padres Forest, 5.5-mi. N of town.

Note: Latitude and longitude coordinates shown are based on the North American Datum of 1927 (NAD 27) as currently required by the Mass Media Bureau of the FCC.

Multichannel TV Sound: Stereo only.

News Services: AP, CNN Newsource.

Ownership: Evening Post Publishing Co. (Group Owner).

Began Operation: May 25, 1953. John C. Cohan & Jerome Kantro's purchase of TV & radio KVEC from Christina M. Jacobson & Leslie H. Hacker approved by FCC June 13, 1956 (Television Digest, Vol. 12:24; 13:22, 29). Subsequent sale to Central California Communications Corp. (formerly Salinas Valley Broadcasting Corp.) by Cohan & Kantro approved by FCC July 18, 1957. Sale to John Blair & Co. approved by FCC February 14, 1979 (Vol. 18:3). Sale to Gillett Holdings Inc. approved by FCC December 30, 1986. Transfer to trustee granted by FCC September 1, 1992. Sale to EP Communications approved by FCC May 26, 1994. Sale to SJL Communications LP by EP Communications approved by FCC November 21, 1995. Sale to New Vision Group LLC by SJL Communications LP approved by FCC September 5, 2002. Sale to present owner by New Vision Group LLC approved by FCC December 21, 2004.

Represented (sales): TeleRep Inc.

Represented (legal): Dow Lohnes PLLC.

Represented (engineering): du Treil, Lundin & Rackley Inc.

Personnel:

Tim Perry, President, General Manager & General Sales Manager.

Wade O'Hagan, Vice President & Controller.

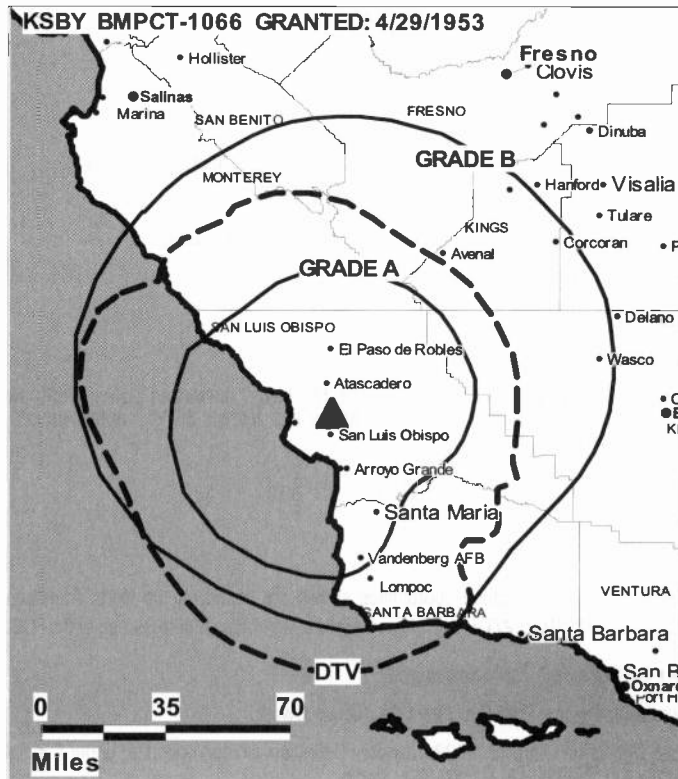
Lisa Moore, Local Sales Manager.

Tricia Rittger, National Sales Manager.

Tony Cipolla, News Director.

Aaron Klohs, Chief Engineer.

Carl Edge, Program & Production Manager.



© 2008 Warren Communications News

Madeline Palaszewski, Promotions Director.

Diana Carter, Creative Services Supervisor.

Allison Buerger, Traffic Manager.

City of License: San Luis Obispo.

Station DMA: Santa Barbara-Santa Maria-San Luis Obispo, CA. Rank: 122.

Circulation © 2007 Nielsen. Coverage based on Nielsen study.

GrandTotal	Cable	Non-cable	Total
	TV Households	TV Households	
Estimated Station Totals *	151,350	76,350	227,700
Average Weekly Circulation (2007)	100,048	37,801	137,849
Average Daily Circulation (2007)			73,845
Other DMA Total	Cable	Non-cable	Total
	TV Households	TV Households	TV Households
Estimated Station Totals *	151,350	76,350	227,700
Average Weekly Circulation (2007)	100,048	37,801	137,849
Average Daily Circulation (2007)			73,845

*Estimated station totals are sums of the Nielsen TV and Cable TV household estimates for each county in which the station registers viewing of more than 5% as per the Nielsen Survey Methods.

KSBY-DT
Ch. 15

Network Service: NBC, CW.

Grantee: KSBY Communications Inc., 134 Columbus St., Charleston, SC 29403.

Studio: 1772 Calle Joaquin, San Luis Obispo, CA 93405.

Mailing Address: 1772 Calle Joaquin, San Luis Obispo, CA 93405.

Phone: 805-541-6666. **Fax:** 805-541-5142.

E-mail: tperry@ksby.com

Web Site: http://www.ksby.com

Technical Facilities: Channel No. 15 (476-482 MHz). Authorized power: 1000-kw max. visual, aural. Antenna: 1690-ft above av. terrain, 367-ft. above ground, 2812-ft. above sea level.

Latitude	35°	21'	37"
Longitude	120°	39'	18"

Transmitter: Cuesta Peak.

Note: Latitude and longitude coordinates shown are based on the North American Datum of 1927 (NAD 27) as currently required by the Mass Media Bureau of the FCC.

News Services: AP, CNN Newsource.

Ownership: Evening Post Publishing Co. (Group Owner).

Began Operation: April 16, 2002. Standard Definition. Station operating under Special Temporary Authority at 2.8-kw max. visual.

Represented (engineering): du Treil, Lundin & Rackley Inc.

Represented (sales): TeleRep Inc.

Represented (legal): Dow Lohnes PLLC.

Personnel:

Tim Perry, President, General Manager & General Sales Manager.

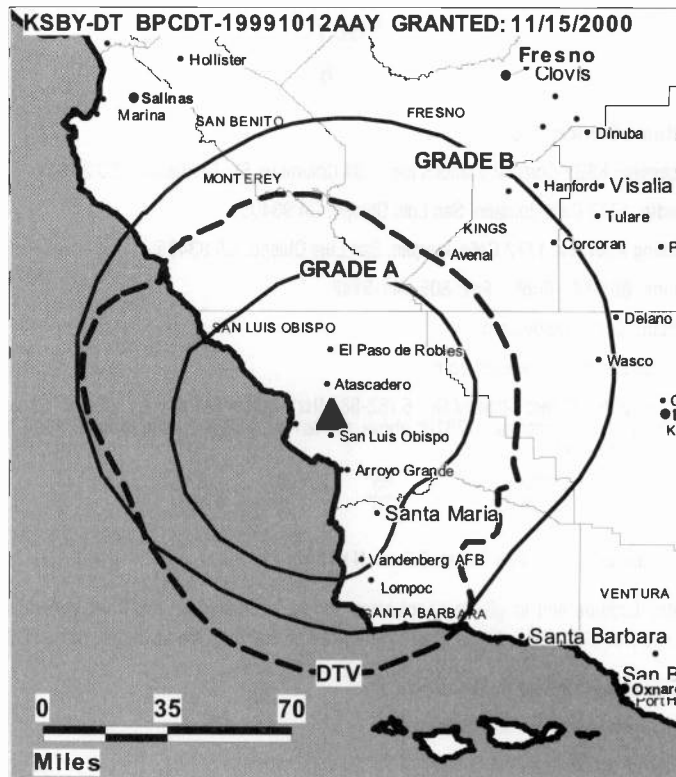
Wade O'Hagan, Vice President & Controller.

Lisa Moore, Local Sales Manager.

Tricia Rittger, National Sales Manager.

Tony Cipolla, News Director.

Aaron Klohs, Chief Engineer.



© 2008 Warren Communications News

Carl Edge, Program & Production Manager.

Madeline Palaszewski, Promotions Director.

Diana Carter, Creative Services Supervisor.

Allison Buerger, Traffic Manager.

City of License: San Luis Obispo.

Station DMA: Santa Barbara-Santa Maria-San Luis Obispo, CA. **Rank:** 122.

Nielsen Data: Not available.

KTAS
Ch. 33

Network Service: TMO.

Licensee: Raul & Consuelo Palazuelos, PO Box 172, 1138 W. Church St., Santa Maria, CA 93458.

Studio: 330 W. Carmen Lane, Santa Maria, CA 93458.

Mailing Address: PO Box 172, Santa Maria, CA 93456.

Phone: 805-928-7700. **Fax:** 805-928-8606.

E-mail: ktastv@fix.net

Technical Facilities: Channel No. 33 (584-590 MHz). Authorized power: 60.3-kw max. visual, aural. Antenna: 1444-ft above av. terrain, 75-ft. above ground, 2552-ft. above sea level.

Latitude 35° 21' 38"
Longitude 120° 39' 21"

Transmitter: Cuesta Peak, San Luis Obispo County.

Note: Latitude and longitude coordinates shown are based on the North American Datum of 1927 (NAD 27) as currently required by the Mass Media Bureau of the FCC.

Ownership: Raul & Consuelo Palazuelos (Group Owner).

Began Operation: January 21, 1990. Left air in 1993, returned to air February 7, 1997.

Represented (sales): Telemundo.

Personnel:

Sandy Keefer, General Manager.

Roy Keefer, Chief Engineer.

Roger Hernandez, News & Production Director.

Briseida Jimenez, Traffic Manager.

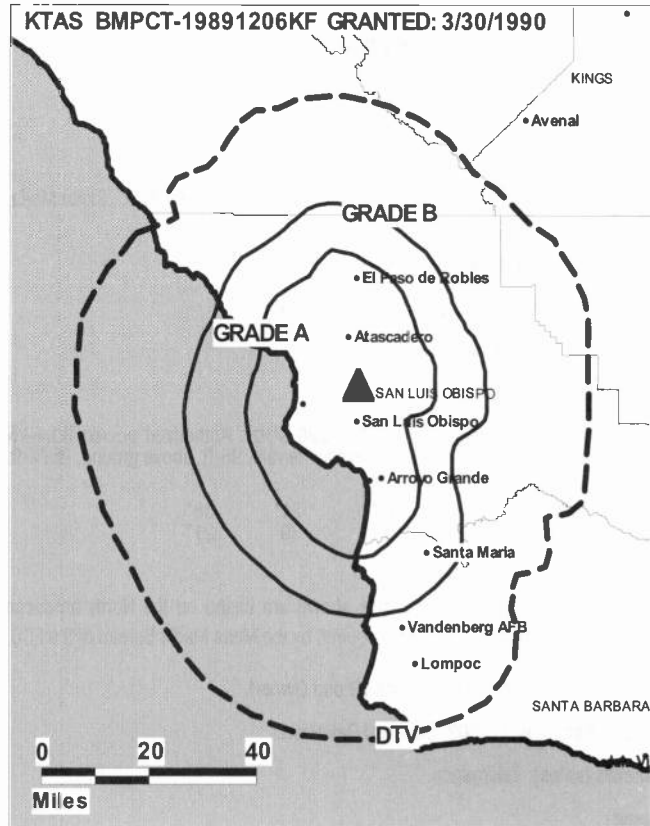
City of License: Santa Maria.

Station DMA: Santa Barbara-Santa Maria-San Luis Obispo, CA. **Rank:** 122.

TELEVISION & CABLE
Factbook Online

continuous updates fully searchable easy to use

For more information call 800-771-9202 or visit www.warren-news.com



© 2008 Warren Communications News

Circulation © 2007 Nielsen. Coverage based on Nielsen study.

GrandTotal	Cable TV Households	Non-cable TV Households	Total TV Households
Estimated Station Totals *	91,600	0	91,600
Average Weekly Circulation (2007)	7,902	0	7,902
Average Daily Circulation (2007)			2,867
Other DMA Total	Cable TV Households	Non-cable TV Households	Total TV Households
Estimated Station Totals *	91,600	0	91,600
Average Weekly Circulation (2007)	7,902	0	7,902
Average Daily Circulation (2007)			2,867

*Estimated station totals are sums of the Nielsen TV and Cable TV household estimates for each county in which the station registers viewing of more than 5% as per the Nielsen Survey Methods.

KTAS-DT

Ch. 34

Network Service: TMO.

Licensee: Raul & Consuelo Palazuelos, PO Box 172, 1138 W. Church St., Santa Maria, CA 93458.

Studio: 330 W. Carmen Lane, Santa Maria, CA 93458.

Mailing Address: PO Box 172, Santa Maria, CA 93456.

Phone: 805-928-7700. **Fax:** 805-928-8606.

E-mail: ktastv@fix.net

Technical Facilities: Channel No. 34 (590-596 MHz). Authorized power: 80.4-kw max. visual, aural. Antenna: 1486-ft above av. terrain, 95-ft. above ground, 2572-ft. above sea level.

Latitude	35°	21'	38"
Longitude	120°	39'	21"

Note: Latitude and longitude coordinates shown are based on the North American Datum of 1927 (NAD 27) as currently required by the Mass Media Bureau of the FCC.

Ownership: Raul & Consuelo Palazuelos (Group Owner).

Began Operation: May 1, 2002. Standard Definition.

Represented (sales): Telemundo.

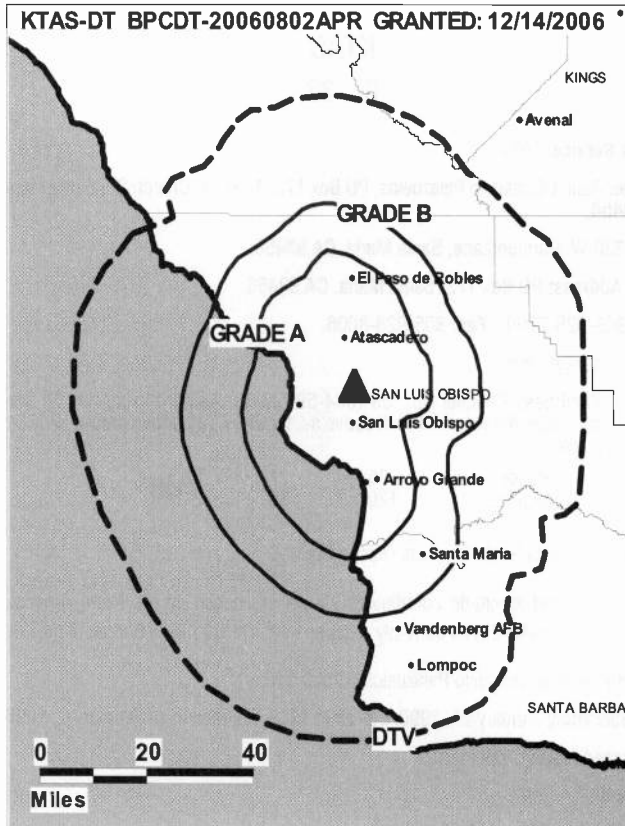
Personnel:

Sandy Keefer, General Manager.

Roy Keefer, Chief Engineer.

Roger Hernandez, News & Production Director.

Briseida Jimenez, Traffic Manager.



© 2008 Warren Communications News

City of License: Santa Maria.

Station DMA: Santa Barbara-Santa Maria-San Luis Obispo, CA. **Rank:** 122.

Nielsen Data: Not available.

KFRE-DT
Ch. 36

Network Service: CW.

Licensee: KFRE(TV) License LLC, 500 S. Chinowth Rd., Visalia, CA 93277.

Studio: 5111 E. McKinley Ave., Fresno, CA 93727.

Mailing Address: 5111 E. McKinley Ave., Fresno, CA 93727.

Phone: 559-435-5900. **Fax:** 559-255-0275.

E-mail: viewercomments@kfre.com

Web Site: http://www.kfre.com

Technical Facilities: Channel No. 36 (602-608 MHz). Authorized power: 360-kw max. visual, aural. Antenna: 1991-ft above av. terrain, 134-ft. above ground, 4678-ft. above sea level.

Latitude	37°	04'	37"
Longitude	119°	26'	01"

Note: Latitude and longitude coordinates shown are based on the North American Datum of 1927 (NAD 27) as currently required by the Mass Media Bureau of the FCC.

Ownership: Pappas Telecasting Companies (Group Owner).

Began Operation: November 1, 2002.

Represented (legal): Fletcher, Heald & Hildreth PLC.

Represented (engineering): Smith & Fisher.

Personnel:

Charlie Pfaff, Vice President & General Manager.

Ken Felder, Local Sales Manager.

Chase Ballou, National Sales Manager.

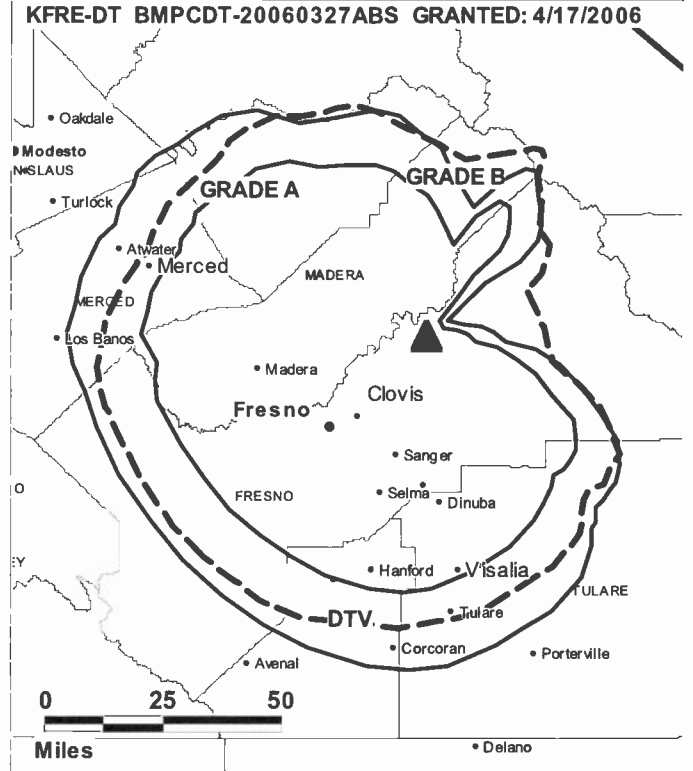
Roger Gadley, News Director.

Steve Twiselton, Chief Engineer.

Debbie Sweeney, Program Director.

Tom Long, General Marketing Manager.

Mark Hodorowski, Creative Services & Promotion Director.



© 2008 Warren Communications News

Albert Cano, Research Development Director.

Ralph Broan, Production Director.

Janet Williams, Traffic Manager.

City of License: Sanger. **Station DMA:** Fresno-Visalia, CA. **Rank:** 55.

Nielsen Data: Not available.

KFRE-TV
Ch. 59

Network Service: CW.

Licensee: KRFE(TV) License LLC, 500 S. Chinowth Rd., Visalia, CA 93277.

Studio: 5111 E. McKinley, Fresno, CA 93727.

Mailing Address: 5111 E. McKinley Ave., Fresno, CA 93727.

Phone: 559-435-5900. **Fax:** 559-255-0275.

E-mail: viewercomments@kfre.com

Web Site: http://www.kfre.com

Technical Facilities: Channel No. 59 (740-746 MHz). Authorized power: 4287-kw max. visual, aural. Antenna: 2103-ft above av. terrain, 246-ft. above ground, 4790-ft. above sea level.

Latitude 37° 04' 37"
Longitude 119° 26' 01"

Note: Latitude and longitude coordinates shown are based on the North American Datum of 1927 (NAD 27) as currently required by the Mass Media Bureau of the FCC.

Multichannel TV Sound: Stereo only.

Satellite Earth Stations: Transmitter Comark; Harris, 3.2-meter; Scientific-Atlanta, 4.6-meter; RCA, 4.6-meter Ku-band.

Ownership: Pappas Telecasting Companies (Group Owner).

Began Operation: July 17, 1985. Sale to present owner by Sanger Telecasters Inc. approved by FCC December 22, 2003.

Represented (legal): Fletcher, Heald & Hildreth PLC.

Represented (engineering): Smith & Fisher.

Personnel:

Charlie Pfaff, Vice President & General Manager.

Ken Felder, Local Sales Manger.

Chase Ballou, National Sales Manager.

Roger Gadley, News Director.

Steve Twiselton, Chief Engineer.

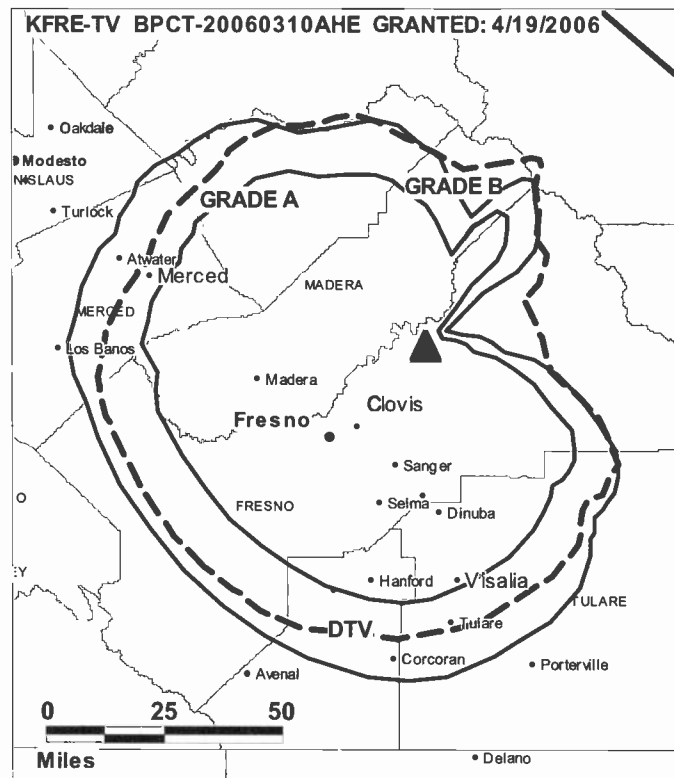
Debbie Sweeney, Program Director.

Tom C. Long, General Marketing Manager.

Mark Hodorowski, Creative Services & Promotion Director.

Albert Cano, Research Development Director.

Ralph Broan, Production Director.



© 2008 Warren Communications News

Janet Williams, Traffic Manager.

City of License: Sanger. **Station DMA:** Fresno-Visalia, CA. **Rank:** 55.

Circulation © 2007 Nielsen. Coverage based on Nielsen study.

GrandTotal	Cable TV Households	Non-cable TV Households	Total TV Households
Estimated Station Totals *	235,430	315,800	551,230
Average Weekly Circulation (2007)	59,478	72,805	132,283
Average Daily Circulation (2007)			39,296
Station DMA Total	Cable TV Households	Non-cable TV Households	Total TV Households
Estimated Station Totals *	235,430	315,800	551,230
Average Weekly Circulation (2007)	59,478	72,805	132,283
Average Daily Circulation (2007)			39,296

*Estimated station totals are sums of the Nielsen TV and Cable TV household estimates for each county in which the station registers viewing of more than 5% as per the Nielsen Survey Methods.

KTBN-DT
Ch. 23

Network Service: TBN.

Licensee: Trinity Broadcasting Network Inc., 2442 Michelle Dr., Tustin, CA 92780.

Studio: 2442 Michelle Dr., Tustin, CA 92780.

Mailing Address: 2442 Michelle Dr., Tustin, CA 92780.

Phone: 714-832-2950. **Fax:** 714-832-0645.

E-mail: bhigley@tbn.org

Web Site: <http://www.tbn.org>

Technical Facilities: Channel No. 23 (524-530 MHz). Authorized power: 50-kw max. visual, aural. Antenna: 2953-ft above av. terrain, 128-ft. above ground, 5791-ft. above sea level.

Latitude	34°	13'	27"
Longitude	118°	03'	44"

Note: Latitude and longitude coordinates shown are based on the North American Datum of 1927 (NAD 27) as currently required by the Mass Media Bureau of the FCC.

Ownership: Trinity Broadcasting Network Inc. (Group Owner).

Began Operation: December 3, 2004.

Represented (legal): Colby M May.

Personnel:

Paul F. Crouch, President & General Manager.

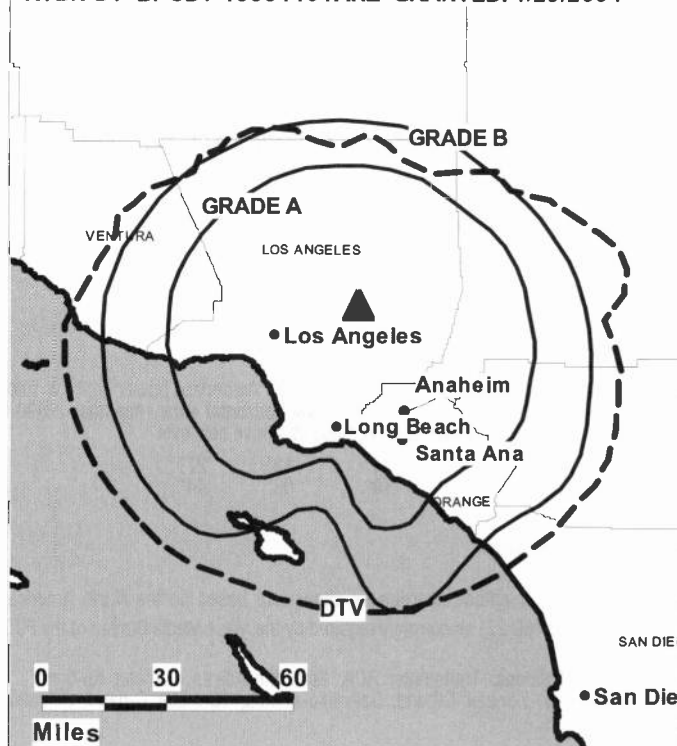
Robert Higley, Vice President, Affiliate Relations.

Rod Henke, National Sales Manager.

Ben Miller, Engineering Director.

Jan Crouch, Program Director.

KTBN-DT BPCDT-19991101AHZ GRANTED: 4/29/2004



© 2008 Warren Communications News

City of License: Santa Ana. **Station DMA:** Los Angeles, CA. **Rank:** 2.

Nielsen Data: Not available.

KTBN-TV

Ch. 40

Network Service: TBN.

Licensee: Trinity Broadcasting Network Inc., 2442 Michelle Dr., Tustin, CA 92780.

Studio: 2442 Michelle Dr., Tustin, CA 92780.

Mailing Address: 2442 Michelle Dr., Tustin, CA 92780.

Phone: 714-832-2950. **Fax:** 714-832-0645.

E-mail: bhigley@tbn.org

Web Site: http://www.tbn.org

Technical Facilities: Channel No. 40 (626-632 MHz). Authorized power: 622-kw max. & 260-kw horizontal visual, 123-kw & 52-kw horizontal aural. Antenna: 2890-ft above av. terrain, 200-ft. above ground, 5863-ft. above sea level.

Latitude	34°	13'	27"
Longitude	118°	03'	44"

Transmitter: Mount Wilson.

Note: Latitude and longitude coordinates shown are based on the North American Datum of 1927 (NAD 27) as currently required by the Mass Media Bureau of the FCC.

Satellite Earth Stations: Transmitter RCA; Scientific-Atlanta, 7-meter Ku-band; Scientific-Atlanta, 7-meter C-band; Scientific-Atlanta, 10-meter C-band; Scientific-Atlanta receivers.

Ownership: Trinity Broadcasting Network Inc. (Group Owner).

Began Operation: January 5, 1967. Sale to present owner by Angel Lerma approved by FCC August 2, 1974.

Represented (legal): Colby M May.

Represented (engineering): Smith & Fisher.

Personnel:

Paul F. Crouch, President & General Manager.

Robert Higley, Vice President, Affiliate Relations.

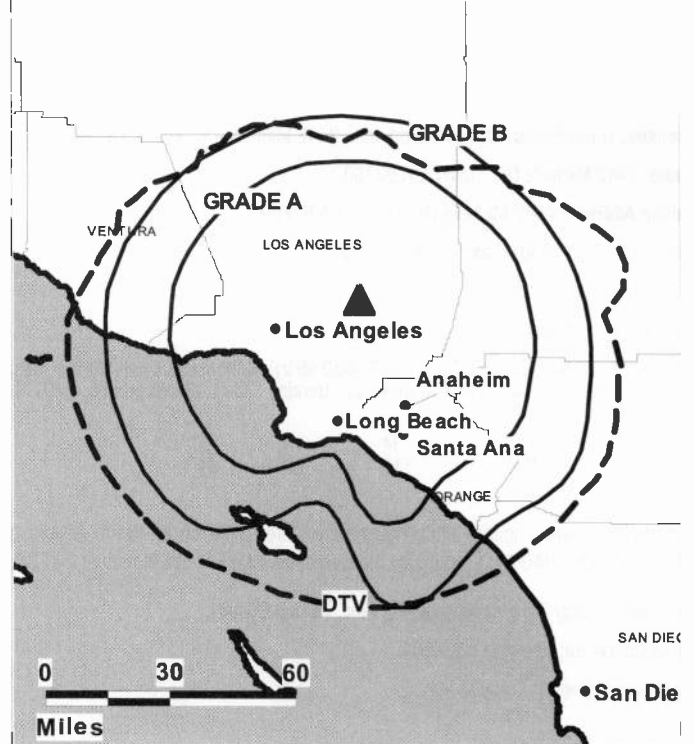
Rod Henke, National Sales Manager.

Ben Miller, Engineering Director.

Jan Crouch, Program Director.

City of License: Santa Ana. **Station DMA:** Los Angeles, CA. **Rank:** 2.

KTBN-TV BLCT-19830418KH GRANTED: 2/20/1985



© 2008 Warren Communications News

Circulation © 2007 Nielsen. Coverage based on Nielsen study.

GrandTotal	Cable TV Households	Non-cable TV Households	Total TV Households
Estimated Station Totals *	2,529,980	1,881,850	4,411,830
Average Weekly Circulation (2007)	199,087	133,709	332,796
Average Daily Circulation (2007)			83,751

Station DMA Total	Cable TV Households	Non-cable TV Households	Total TV Households
Estimated Station Totals *	2,529,980	1,881,850	4,411,830
Average Weekly Circulation (2007)	199,087	133,709	332,796
Average Daily Circulation (2007)			83,751

*Estimated station totals are sums of the Nielsen TV and Cable TV household estimates for each county in which the station registers viewing of more than 5% as per the Nielsen Survey Methods.

KEYT-DT
Ch. 27

Network Service: ABC, MNT.

Grantee: Smith Media License Holdings LLC, 1215 Cole St., St. Louis, MO 63106.

Studio: 730 Miramonte Dr., Santa Barbara, CA 93109.

Mailing Address: 730 Miramonte Dr., Santa Barbara, CA 93109.

Phone: 805-882-3933. **Fax:** 805-882-3934.

E-mail: astredde@keyt.com

Web Site: http://www.keyt.com

Technical Facilities: Channel No. 27 (548-554 MHz). Authorized power: 250-kw max. visual, aural. Antenna: 3012-ft above av. terrain, 79-ft. above ground, 4108-ft. above sea level.

Latitude	34°	31'	32"
Longitude	119°	57'	28"

Note: Latitude and longitude coordinates shown are based on the North American Datum of 1927 (NAD 27) as currently required by the Mass Media Bureau of the FCC.

Ownership: Smith Media License Holdings LLC (Group Owner).

Began Operation: November 1, 2002.

Represented (legal): Dow Lohnes PLLC.

Represented (sales): Blair Television.

Personnel:

Robert D. Grisson, General Manager.

Jim Valice, General Sales Manager.

Paul Buchanon, News Director.

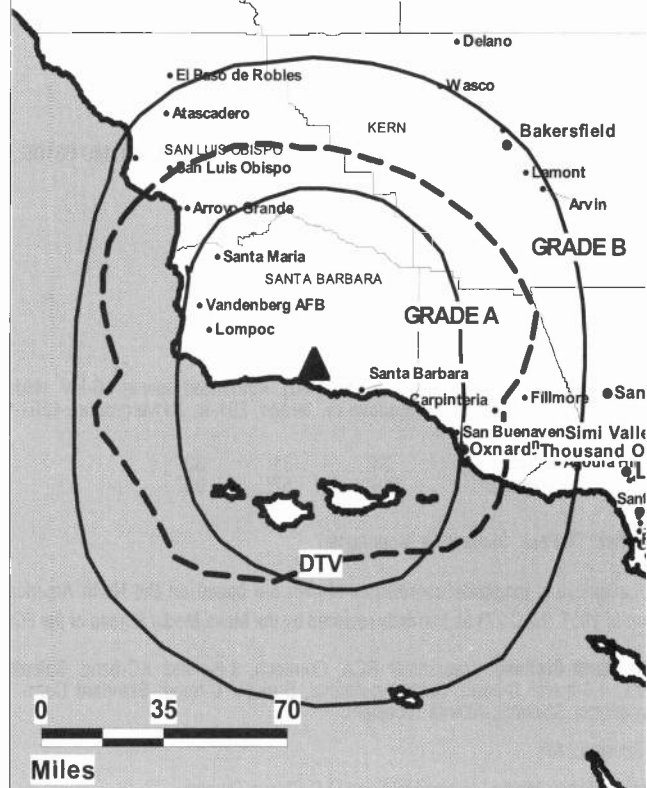
Dave Williams, Chief Engineer.

Mark Keenan, Business Manager.

Renee Foley, Program Director.

Jeff Martin, Promotion Director & Community Relations Director.

KEYT-DT BMPCDT-20060630ACN GRANTED: 10/25/2006



© 2008 Warren Communications News

Karen Kylo, Traffic Manager.

City of License: Santa Barbara.

Station DMA: Santa Barbara-Santa Maria-San Luis Obispo, CA. **Rank:** 122.

Nielsen Data: Not available.

KEYT-TV
Ch. 3

Network Service: ABC.

Licensee: Smith Media License Holdings LLC, 1215 Cole St., St. Louis, MO 63106.

Studio: 730 Miramonte Dr., Santa Barbara, CA 93109.

Mailing Address: 730 Miramonte Dr., Santa Barbara, CA 93109.

Phone: 805-882-3933. **Fax:** 805-882-3934.

E-mail: astredde@keyt.com

Web Site: http://www.keyt.com

Technical Facilities: Channel No. 3 (60-66 MHz). Authorized power: 50-kw visual, 5.89-kw aural. Antenna: 3010-ft above av. terrain, 201-ft. above ground, 4201-ft. above sea level.

Latitude 34° 31' 32"
Longitude 119° 57' 08"

Transmitter: TV Peak, Santa Ynez Mountains.

Note: Latitude and longitude coordinates shown are based on the North American Datum of 1927 (NAD 27) as currently required by the Mass Media Bureau of the FCC.

Satellite Earth Stations: Transmitter RCA; Comtech, 3.8-meter KC-band; Scientific-Atlanta, 4.6-meter C-band; Scientific-Atlanta, 5-meter C-band; Standard Communications, Scientific-Atlanta receivers.

News Service: AP.

Ownership: Smith Media License Holdings LLC (Group Owner).

Began Operation: July 24, 1953. Sale to William F. Luton & family by Harry C. Butcher-Collin M. Selph group approved by FCC March 27, 1957 (Television Digest, Vol. 12:52, 13:9, 13). Sale to Shamrock Broadcasting by Luton approved by FCC October 16, 1984. Sale to Smith Broadcasting of Santa Barbara LP by Shamrock approved by FCC April 21, 1987 (Vol. 27:8). Transfer of Harron's interest to Smith Television approved by FCC August 10, 2004. Sale to present owner by Smith Broadcasting of Santa Barbara LP approved by FCC November 8, 2004.

Represented (sales): Blair Television.

Represented (legal): Dow Lohnes PLLC.

Personnel:

Robert D. Grissom, Vice President & General Manager.

Jim Valice, General Sales Manager.

Paul Buchanon, News Director.

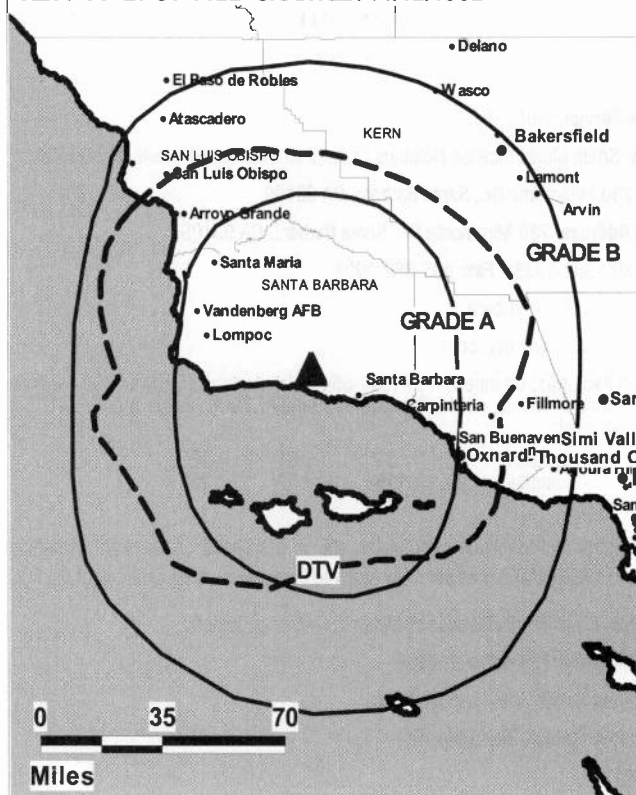
Dave Williams, Chief Engineer.

Mark Keenan, Business Manager.

Renee Foley, Program Director.

Jeff Martin, Promotion Director & Community Relations Director.

KEYT-TV BPCT-1122 GRANTED: 11/12/1952



© 2008 Warren Communications News

Karen Kylo, Traffic Manager.

City of License: Santa Barbara.

Station DMA: Santa Barbara-Santa Maria-San Luis Obispo, CA. **Rank:** 122.

Circulation © 2007 Nielsen. Coverage based on Nielsen study.

GrandTotal	Cable TV Households	Non-cable TV Households	Total TV Households
Estimated Station Totals *	362,820	76,350	439,170
Average Weekly Circulation (2007)	149,472	26,887	176,359
Average Daily Circulation (2007)			62,364
Other DMA Total	Cable TV Households	Non-cable TV Households	Total TV Households
Estimated Station Totals *	362,820	76,350	439,170
Average Weekly Circulation (2007)	149,472	26,887	176,359
Average Daily Circulation (2007)			62,364

*Estimated station totals are sums of the Nielsen TV and Cable TV household estimates for each county in which the station registers viewing of more than 5% as per the Nielsen Survey Methods.

California — Santa Barbara

KPMR
Ch. 38

Network Service: UNV.

Licensee: Entravision Holdings LLC, 2425 Olympic Blvd., Suite 6000 W, Santa Monica, CA 90404.

Studio: 7000 Hollister Ranch Rd., Goleta, CA 93117.

Mailing Address: 7000 Hollister Ranch Rd., Goleta, CA 93117.

Phone: 805-685-3800. **Fax:** 805-685-6892.

E-mail: gquiroz@entravision.com

Web Site: <http://www.kpmr.entravision.com/p1208.html>

Technical Facilities: Channel No. 38 (614-620 MHz). Authorized power: 2450-kw max. visual, 742.3-kw aural. Antenna: 3033-ft above av. terrain, 175-ft. above ground, 4137-ft. above sea level.

Latitude 34° 31' 28"
Longitude 119° 57' 35"

Transmitter: Broadcast Peak, near Santa Barbara.

Digital Facilities: Channel No. 21 (512-518 MHz). Power: 1000-kw max. visual. Antenna: 3029-ft above av. terrain, 170-ft. above ground, 4132-ft. above sea level.

Latitude 34° 31' 28"
Longitude 119° 57' 36"

FCC Digital File Number: BPCDT-20000427ABZ. Granted: March 7, 2001.

Note: Latitude and longitude coordinates shown are based on the North American Datum of 1927 (NAD 27) as currently required by the Mass Media Bureau of the FCC.

Ownership: Entravision Communications Corp. (Group Owner).

Began Operation: April 1, 2001. Sale to present owner by Coast TV approved by FCC November 2, 2000.

Personnel:

Christopher Roman, General Manager.

Mike Scanlon, Local Sales Manager.

Andres Angulo, News Director.

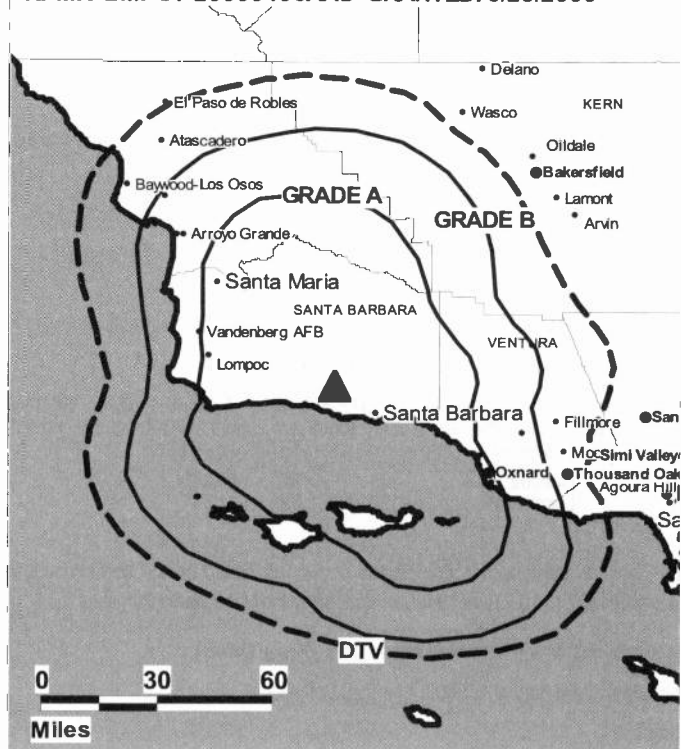
Ernesto Mejia, Chief Engineer.

Angelique Cabrera, Traffic Manager.

City of License: Santa Barbara.

Station DMA: Santa Barbara-Santa Maria-San Luis Obispo, CA. **Rank:** 122.

KPMR BMPCT-20000406AAS GRANTED: 6/23/2000



© 2008 Warren Communications News

Circulation © 2007 Nielsen. Coverage based on Nielsen study.

GrandTotal	Cable TV Households	Non-cable TV Households	Total TV Households
Estimated Station Totals *	91,600	30,620	122,220
Average Weekly Circulation (2007)	9,334	1,837	11,171
Average Daily Circulation (2007)			7,193
Other DMA Total	Cable TV Households	Non-cable TV Households	Total TV Households
Estimated Station Totals *	91,600	30,620	122,220
Average Weekly Circulation (2007)	9,334	1,837	11,171
Average Daily Circulation (2007)			7,193

*Estimated station totals are sums of the Nielsen TV and Cable TV household estimates for each county in which the station registers viewing of more than 5% as per the Nielsen Survey Methods.

KPMR-DT

Ch. 21

Network Service: UNV.

Grantee: Entravision Holdings LLC, 2425 Olympic Blvd., Suite 6000 W, Santa Monica, CA 90404.

Studio: 7000 Hollister Ranch Rd., Goleta, CA 93117.

Mailing Address: 7000 Hollister Ranch Rd., Goleta, CA 93117.

Phone: 805-965-8561. **Fax:** 805-685-6892.

E-mail: gquiroz@entravision.com

Web Site: <http://www.kpmr.entravision.com/p1208.html>

Technical Facilities: Channel No. 21 (512-518 MHz). Authorized power: 1000-kw max. visual, aural. Antenna: 3029-ft above av. terrain, 170-ft. above ground, 4132-ft. above sea level.

Latitude	34°	31'	28"
Longitude	119°	57'	36"

Note: Latitude and longitude coordinates shown are based on the North American Datum of 1927 (NAD 27) as currently required by the Mass Media Bureau of the FCC.

Ownership: Entravision Communications Corp. (Group Owner).

Began Operation: August 1, 2002. Standard Definition.

Personnel:

Christopher Roman, General Manager.

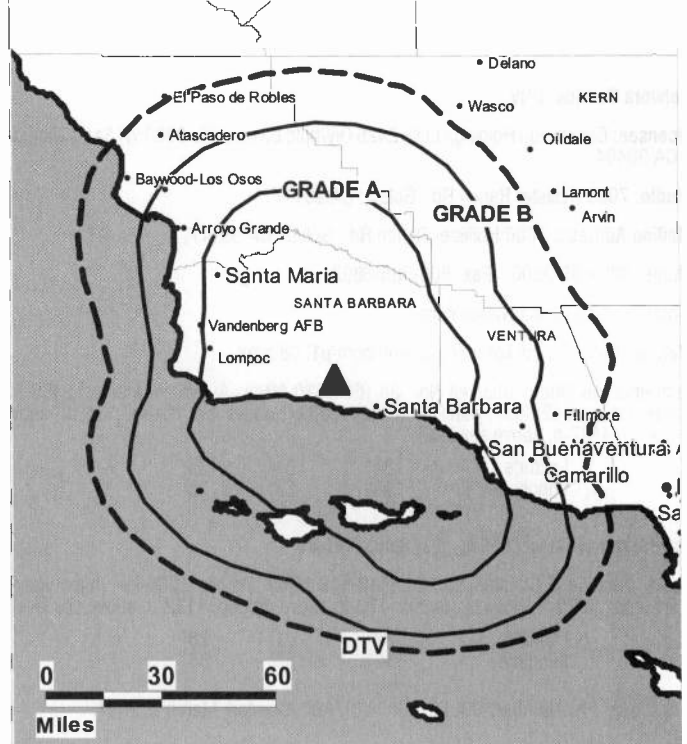
Mike Scanlon, Local Sales Manager.

Andres Angulo, News Director.

Ernesto Mejia, Chief Engineer.

Angelique Cabrera, Traffic Manager.

KPMR-DT BPCDT-20000427ABZ GRANTED: 3/7/2001



© 2008 Warren Communications News

City of License: Santa Barbara.

Station DMA: Santa Barbara-Santa Maria-San Luis Obispo, CA. **Rank:** 122.

Nielsen Data: Not available.

KCOY-DT

Ch. 19

Network Service: CBS.

Licensee: Ackerley Broadcasting Operations LLC, 2625 S Memorial Dr, Ste A, Tulsa, OK 74129.

Studio: 1211 W. McCoy Lane, Santa Maria, CA 93455.

Mailing Address: 1211 W. McCoy Lane, Santa Maria, CA 93455.

Phone: 805-925-1200. **Fax:** 805-349-2740.

E-mail: larrybarnes@clearchannel.com

Web Site: <http://www.kcoy.com>

Technical Facilities: Channel No. 19 (500-506 MHz). Authorized power: 130-kw max. visual, aural. Antenna: 1900-ft above av. terrain, 79-ft. above ground, 3327-ft. above sea level.

Latitude	34°	54'	37"
Longitude	120°	11'	09"

Note: Latitude and longitude coordinates shown are based on the North American Datum of 1927 (NAD 27) as currently required by the Mass Media Bureau of the FCC.

Ownership: Clear Channel Communications Inc. (Group Owner).

Began Operation: Station operating; no on-air date.

Represented (sales): Continental Television Sales.

Represented (legal): Wiley Rein.

Personnel:

Jeffery MacDougall, Vice President & General Manager.

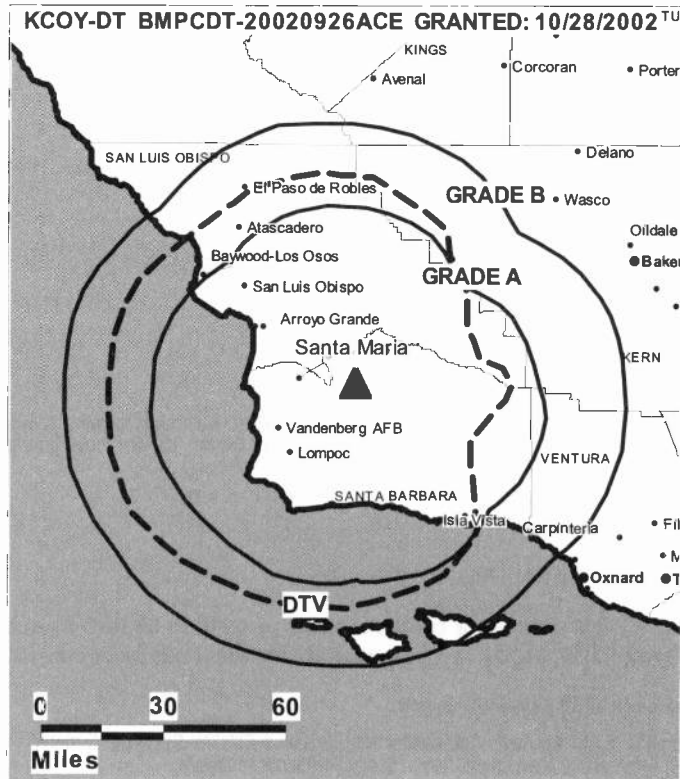
Larry Barnes, General Sales Manager.

Tracy Reiner, Local Sales Manager.

Jimmy Sprague, Chief Engineer.

Silvia Navarre, Business Manager.

Shirley Sanford, Program Director.



© 2008 Warren Communications News

Ben Slocum, Creative Services Director.

Laurie Pipan, Community Affairs Director.

City of License: Santa Maria.

Station DMA: Santa Barbara-Santa Maria-San Luis Obispo, CA. **Rank:** 122.

Nielsen Data: Not available.

KCOY-TV
Ch. 12

Network Service: CBS.

Licensee: Ackerley Broadcasting Operations LLC, 2625 S Memorial Dr, Ste A, Tulsa, OK 74129.

Studio: 1211 W. McCoy Lane, Santa Maria, CA 93455.

Mailing Address: 1211 W. McCoy Lane, Santa Maria, CA 93455.

Phone: 805-925-1200. **Fax:** 805-349-2740.

E-mail: larrybarnes@clearchannel.com

Web Site: http://www.kcoy.com

Technical Facilities: Channel No. 12 (204-210 MHz). Authorized power: 115-kw visual, 22.9-kw aural. Antenna: 1941-ft above av. terrain, 137-ft. above ground, 3385-ft. above sea level.

Latitude 34° 54' 37"
Longitude 120° 11' 08"

Transmitter: Tepusquet Peak.

Note: Latitude and longitude coordinates shown are based on the North American Datum of 1927 (NAD 27) as currently required by the Mass Media Bureau of the FCC.

Multichannel TV Sound: Stereo only.

Satellite Earth Stations: Transmitter Harris; United Satellite Systems, 5-meter C-band; RCA, 5-meter Ku-band; Scientific-Atlanta receivers.

News Service: AP.

Ownership: Clear Channel Communications Inc. (Group Owner).

Began Operation: March 16, 1964. Transfer of negative control from Dale G. Moore approved by FCC June 30, 1971. Sale to Stauffer Communications by Helen Pedotti, et al., approved by FCC June 17, 1980. Sale to Morris Communications Corp. approved by FCC May 2, 1995. Sale to Benedek Broadcasting Co LLC approved by FCC April 12, 1996. Sale to The Ackerley Group by Benedek Broadcasting Co. LLC approved by FCC April 16, 1999. In stock swap, Clear Channel Broadcasting Inc. acquired The Ackerley Group. FCC approved deal May 29, 2002. Sale to Newport Television LLC (Providence Equity Partners) pends. Subsequent sale by Newport Television LLC to Cowles California Media Co. also pends.

Represented (sales): Continental Television Sales.

Represented (legal): Wiley Rein.

Personnel:

Jeffery MacDougall, Vice President & General Manager.

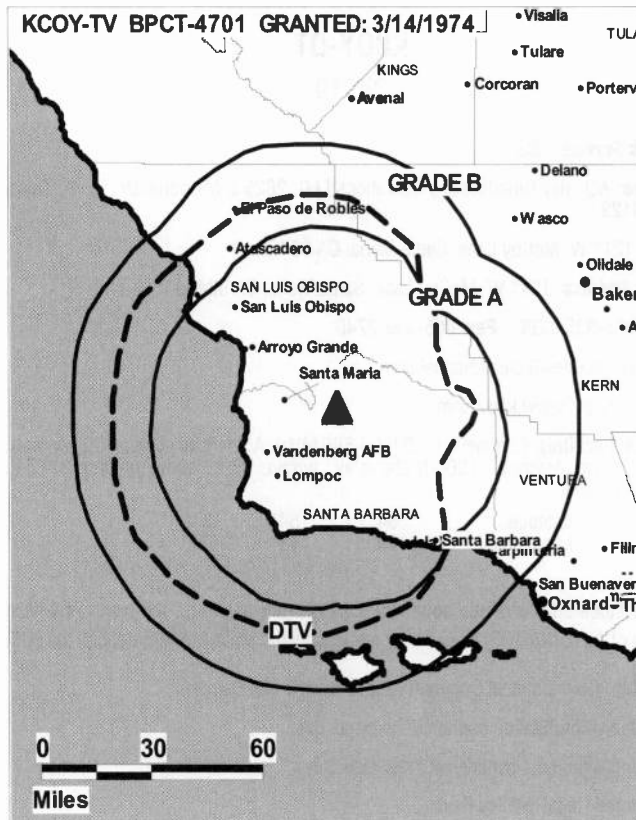
Larry Barnes, General Sales Manager.

Tracy Reiner, Local Sales Manager.

Jimmy Sprague, Chief Engineer.

Silvia Navarre, Business Manager.

Shirley Sanford, Program Director.



© 2008 Warren Communications News

Ben Slocum, Creative Services Manager.

Laurie Pipan, Community Affairs Director.

City of License: Santa Maria.

Station DMA: Santa Barbara-Santa Maria-San Luis Obispo, CA. **Rank:** 122.

Circulation © 2007 Nielsen. Coverage based on Nielsen study.

GrandTotal	Cable TV Households	Non-cable TV Households	Total TV Households
Estimated Station Totals *	151,350	76,350	227,700
Average Weekly Circulation (2007)	85,731	31,982	117,713
Average Daily Circulation (2007)			51,977
Other DMA Total	Cable TV Households	Non-cable TV Households	Total TV Households
Estimated Station Totals *	151,350	76,350	227,700
Average Weekly Circulation (2007)	85,731	31,982	117,713
Average Daily Circulation (2007)			51,977

*Estimated station totals are sums of the Nielsen TV and Cable TV household estimates for each county in which the station registers viewing of more than 5% as per the Nielsen Survey Methods.

KFTY
Ch. 50

Network Service: IND.

Licensee: Ackerley Broadcasting Operations LLC, 2625 S Memorial Dr, Ste A, Tulsa, OK 74129.

Studio: 533 Mendocino Ave., Santa Rosa, CA 95401.

Mailing Address: 533 Mendocino Ave., Santa Rosa, CA 95401.

Phone: 707-526-5050. **Fax:** 707-526-7429.

E-mail: johnburgess@clearchannel.com

Web Site: http://www.kfty.com

Technical Facilities: Channel No. 50 (686-692 MHz). Authorized power: 302-kw max. & 209-kw horizontal visual, 12.6-kw aural. Antenna: 3084-ft above av. terrain, 144-ft. above ground, 4454-ft. above sea level.

Latitude 38° 40' 09.6"
Longitude 122° 37' 51.7"

Transmitter: 16-mi. NE of Santa Rosa on Mount St. Helena.

Note: Latitude and longitude coordinates shown are based on the North American Datum of 1927 (NAD 27) as currently required by the Mass Media Bureau of the FCC.

Satellite Earth Stations: Transmitter Comark; Vertex, 4.6-meter Ku-band; Simul-sat, 5-meter C-band; Scientific-Atlanta, M/A-Com receivers.

News Services: AP, CNN Newsource, Bay City News.

Ownership: Clear Channel Communications Inc. (Group Owner).

Began Operation: May 1, 1981. Sale to Gary B. Heck by Sonoma Broadcasting Inc. approved by FCC October 26, 1991. Sale to The Ackerley Group approved by FCC March 7, 1996. In stock swap, Clear Channel Broadcasting Inc. acquired The Ackerley Group. FCC approved deal May 29, 2002. Sale to Newport Television LLC (Providence Equity Partners) who will then sell to LK Station Group LLC (Barbara Laurence, et al.) pends.

Represented (legal): Wiley Rein.

Personnel:

John Burgess, Vice President & General Manager.

Rick Starkey, Operations Manager.

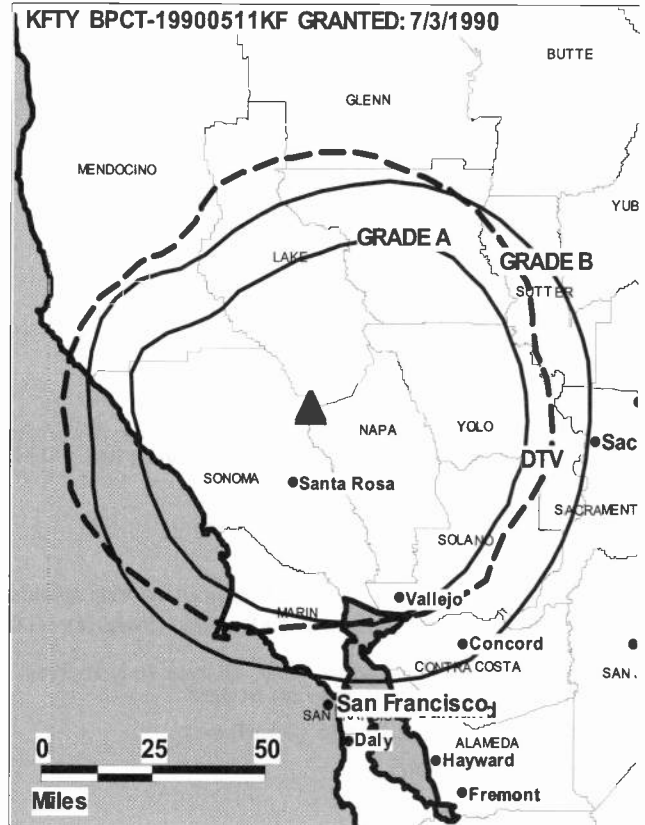
Gerald McLean, General Sales Manager.

Warren Holybee, Chief Engineer.

Jane Stephens, Controller.

Kym Meyenberg, Program Director.

Mike McGuire, Creative Services Director.



© 2008 Warren Communications News

City of License: Santa Rosa. **Station DMA:** San Francisco-Oakland-San Jose, CA.

Rank: 6.

Circulation © 2007 Nielsen. Coverage based on Nielsen study.

GrandTotal	Cable TV Households	Non-cable TV Households	Total TV Households
Estimated Station Totals *	305,180	285,520	590,700
Average Weekly Circulation (2007)	87,694	36,072	123,766
Average Daily Circulation (2007)			30,269
Station DMA Total	Cable TV Households	Non-cable TV Households	Total TV Households
Estimated Station Totals *	305,180	285,520	590,700
Average Weekly Circulation (2007)	87,694	36,072	123,766
Average Daily Circulation (2007)			30,269

*Estimated station totals are sums of the Nielsen TV and Cable TV household estimates for each county in which the station registers viewing of more than 5% as per the Nielsen Survey Methods.

KFTY-DT
Ch. 54

Network Service: IND.

Licensee: Ackerley Broadcasting Operations LLC, 2625 S Memorial Dr, Ste A, Tulsa, OK 74129.

Studio: 533 Mendocino Ave., Santa Rosa, CA 95401.

Mailing Address: 533 Mendocino Ave., Santa Rosa, CA 95401.

Phone: 707-526-5050. **Fax:** 707-526-7429.

E-mail: johnburgess@clearchannel.com

Web Site: http://www.kfty.com

Technical Facilities: Channel No. 54 (710-716 MHz). Authorized power: 30-kw max. visual, aural. Antenna: 3045-ft above av. terrain, 108-ft. above ground, 4419-ft. above sea level.

Latitude	38°	40'	10"
Longitude	122°	37'	52"

Note: Latitude and longitude coordinates shown are based on the North American Datum of 1927 (NAD 27) as currently required by the Mass Media Bureau of the FCC.

Satellite Earth Stations: Transmitter Comark; Vertex, 4.6-meter Ku-band; Simul-sat, 5-meter C-band; Scientific-Atlanta, M/A-Com receivers.

Ownership: Clear Channel Communications Inc. (Group Owner).

Began Operation: November 1, 2002.

Represented (legal): Wiley Rein.

Personnel:

John Burgess, Vice President & General Manager.

Rick Starkey, Operations Manager.

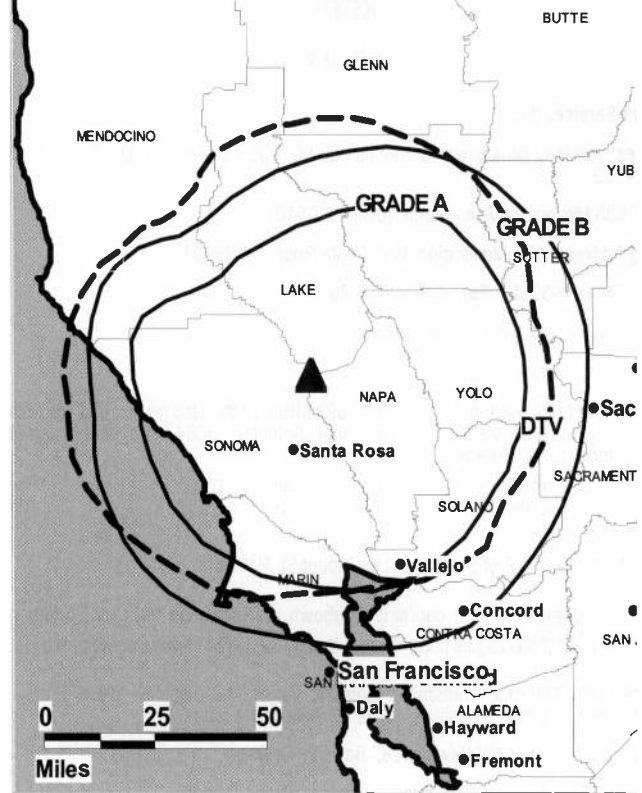
Gerald McLean, General Sales Manager.

Warren Holybee, Chief Engineer.

Jane Stephens, Controller.

Kym Meyenburg, Program Director.

KFTY-DT BMPCDT-20020920ACP GRANTED: 11/26/2002



© 2008 Warren Communications News

Mike McGuire, Creative Services Director.

City of License: Santa Rosa. **Station DMA:** San Francisco-Oakland-San Jose, CA.

Rank: 6.

Nielsen Data: Not available.

KOVR
Ch. 13

Network Service: CBS.

Licensee: Sacramento Television Stations Inc., 2175 K St. NW, Suite 350, Washington, DC 20037.

Studio: 2713 KOVR Dr., West Sacramento, CA 95605.

News Bureau: 509 W. Weber, Stockton, CA 95203.

Mailing Address: 2713 KOVR Dr., West Sacramento, CA 95605.

Phone: 916-374-1313; 916-374-1405. **Fax:** 916-374-1459.

E-mail: maaron@kovr.com

Web Site: http://www.kovr13.com

Technical Facilities: Channel No. 13 (210-216 MHz). Authorized power: 316-kw visual, 47.4-kw aural. Antenna: 2001-ft above av. terrain, 2011-ft. above ground, 2011-ft. above sea level.

Latitude 38° 14' 24"
Longitude 121° 30' 03"

Transmitter: 14001 River Rd., Walnut Grove.

Note: Latitude and longitude coordinates shown are based on the North American Datum of 1927 (NAD 27) as currently required by the Mass Media Bureau of the FCC.

Multichannel TV Sound: Stereo only.

Satellite Earth Stations: Transmitter Harris; RCA, 3.7-meter Ku-band; Superior, 4.5-meter KC-band; Andrew, 4.5-meter C-band; Andrew, 7.5-meter C-band; Scientific-Atlanta, 10-meter C-band; Standard Communications, Scientific-Atlanta, M/A-Corn, Avantek, Andrew receivers.

SNG Mobile Dish: 2.4-meter Ku-band.

News Services: AP, UPI.

Ownership: CBS Corp. (Group Owner).

Began Operation: September 5, 1954. Sale to present owner by Sinclair Broadcast Group Inc. approved by FCC April 18, 2005. Sale to Sinclair Broadcast Group Inc. by Better Communications Inc. approved by FCC March 28, 1997. Sale to Better Communications by Continental Broadcasting Ltd. approved by FCC July 1994 (Television Digest, Vol. 34:20). Previous sale by Narragansett First Fund, et al., approved by FCC December 8, 1988 (Vol. 28:45). Sale to Narragansett by Rockefeller Group approved by FCC June 13, 1986 (Vol. 26:6, 11, 12). Sale to Rockefeller Group by The Outlet Co. approved by FCC November 23, 1983 (Vol. 23:19, 22; 24:6). Sale to Outlet by McClatchy Newspapers approved by FCC March 12, 1980 (Vol. 19:28). Sale to McClatchy by Metropolitan Broadcasting Corp. approved by FCC July 29, 1964 (Vol. 3:40, 41). Sale to Metropolitan Broadcasting by Gannett Co. approved by FCC December 12, 1959 (Vol. 15:47, 48; 16:1). Sale to Gannett by H. L. Hoffman & associates approved by FCC January 8, 1958 (Vol. 13:47; 14:2).

Represented (sales): Millennium Sales & Marketing.

Represented (legal): Leventhal, Senter & Lerman PLLC.

Personnel:

Matt Aaron, General Sales Manager.

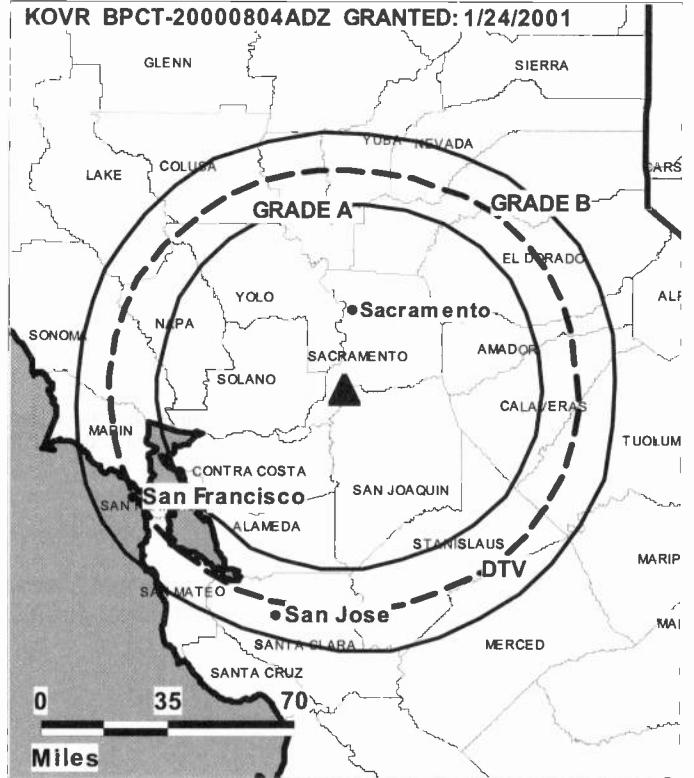
Janet Dunlop, National Sales Manager.

Robert Olson, Chief Engineer.

Lila Luna, Business Manager.

JoAnn Jackson, Program Director.

Steve Harris, Promotion Manager.



© 2008 Warren Communications News

Tami Walker, Production Manager.

Denise Dituri, Traffic Manager.

City of License: Stockton. **Station DMA:** Sacramento-Stockton-Modesto, CA.

Rank: 20.

Circulation © 2007 Nielsen. Coverage based on Nielsen study.

GrandTotal	Cable TV Households	Non-cable TV Households	Total TV Households
Estimated Station Totals *	1,002,120	817,260	1,819,380
Average Weekly Circulation (2007)	470,624	403,305	873,929
Average Daily Circulation (2007)			387,873
Station DMA Total	Cable TV Households	Non-cable TV Households	Total TV Households
Estimated Station Totals *	674,410	677,480	1,351,890
Average Weekly Circulation (2007)	418,120	394,113	812,233
Average Daily Circulation (2007)			366,611
Other DMA Total	Cable TV Households	Non-cable TV Households	Total TV Households
Estimated Station Totals *	327,710	139,780	467,490
Average Weekly Circulation (2007)	52,504	9,192	61,696
Average Daily Circulation (2007)			21,262

*Estimated station totals are sums of the Nielsen TV and Cable TV household estimates for each county in which the station registers viewing of more than 5% as per the Nielsen Survey Methods.

KOVR-DT
Ch. 25

Network Service: CBS.

Licensee: Sacramento Television Stations Inc., 2175 K St. NW, Suite 350, Washington, DC 20037.

Studio: 2713 KOVR Dr., West Sacramento, CA 95605.

Mailing Address: 2713 KOVR Dr., West Sacramento, CA 95605.

Phone: 916-374-1313; 916-374-1405. **Fax:** 916-374-1459.

E-mail: maaron@kovr.com

Web Site: <http://www.kovr13.com>

Technical Facilities: Channel No. 25 (536-542 MHz). Authorized power: 760-kw max. visual, aural. Antenna: 1939-ft above av. terrain, 1949-ft. above ground, 1949-ft. above sea level.

Latitude	38°	14'	24"
Longitude	121°	30'	03"

Note: Latitude and longitude coordinates shown are based on the North American Datum of 1927 (NAD 27) as currently required by the Mass Media Bureau of the FCC.

Ownership: CBS Corp. (Group Owner).

Began Operation: August 27, 2000.

Represented (legal): Leventhal, Senter & Lerman PLLC.

Represented (sales): Millennium Sales & Marketing.

Personnel:

Matt Aaron, General Sales Manager.

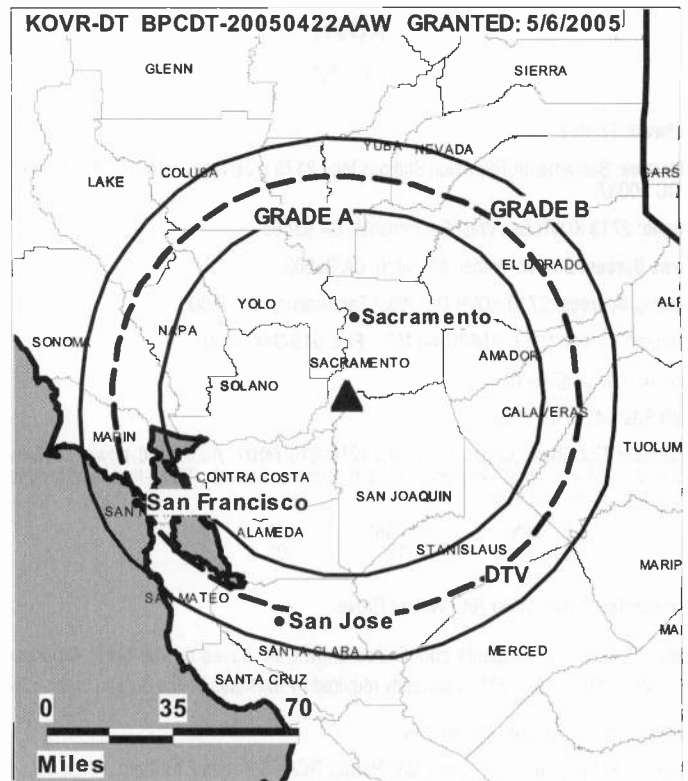
Janet Dunlop, National Sales Manager.

Robert Olson, Chief Engineer.

Lila Luna, Business Manager.

JoAnn Jackson, Program Director.

Steve Harris, Promotion Director.



© 2008 Warren Communications News

Tami Walker, Production Manager.

Denise Dituri, Traffic Manager.

City of License: Stockton. **Station DMA:** Sacramento-Stockton-Modesto, CA.

Rank: 20.

Nielsen Data: Not available.

KQCA
Ch. 58

Network Service: CW.

Licensee: Hearst-Argyle Stations Inc., PO Box 1800, c/o Brooks, Pierce, McLendon, Humphrey & Leonard, Raleigh, NC 27602.

Studio: 3 Television Cir, Sacramento, CA 95814.

Mailing Address: 3 Television Cir, Sacramento, CA 95814.

Phone: 916-446-3333. **Fax:** 916-325-3731.

E-mail: jbrehm@hearst.com

Web Site: http://www.kcra.com

Technical Facilities: Channel No. 58 (734-740 MHz). Authorized power: 5000-kw max. visual, aural. Antenna: 1762-ft above av. terrain, 1769-ft. above ground, 1769-ft. above sea level.

Latitude 38° 15' 54"
Longitude 121° 29' 24"

Note: Latitude and longitude coordinates shown are based on the North American Datum of 1927 (NAD 27) as currently required by the Mass Media Bureau of the FCC.

Multichannel TV Sound: Stereo only.

Satellite Earth Stations: Transmitter Townsend; AFC, 3.7-meter Ku-band; Superior, 4-meter Ku-band; Superior, 4-meter C-band; Andrew, 4.5-meter KC-band; Standard Communications, Andrew receivers.

Ownership: Hearst-Argyle Television Inc. (Group Owner).

Began Operation: April 13, 1986. Sale to present owner by Channel 58 Inc. approved by FCC January 24, 2000 (Television Digest, Vol. 40:6). Sale to Channel 58 Inc. by General Electric Capital Corp. approved by FCC December 8, 1994. Transfer of control from Pegasus Broadcasting to General Electric Capital Corp. approved by FCC September 1990. Sale to Pegasus Broadcasting by SFN Cos. Inc. approved by FCC October 2, 1986 (Vol. 26:41). Previous sale to SFN Cos. Inc. approved by FCC July 8, 1986.

Represented (legal): Brooks, Pierce, McLendon, Humphrey & Leonard LLP.

Represented (sales): Eagle Television Sales.

Represented (engineering): John F. X. Browne & Associates PC.

Personnel:

Elliott Troshinsky, President & General Manager.

Mike Rajewski, General Sales Manager.

Mike Shippey, Local Sales Manager.

Shari Epworth, National Sales Manager.

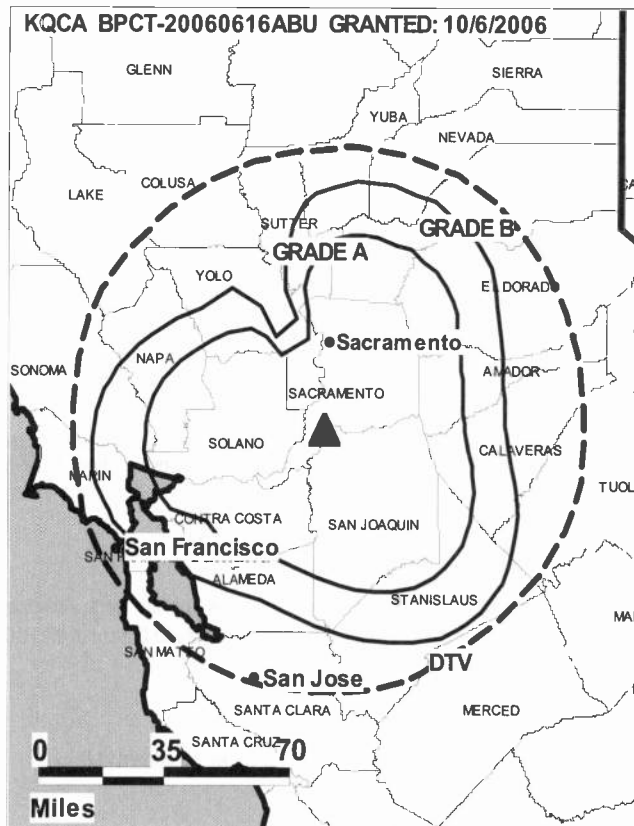
Dan Weiser, News Director.

Joe Balkhan, Engineering Director.

Tracy Clark, Controller.

Shirley Sullivan, Program Director.

Michael Liang, Marketing & Production Director.



© 2008 Warren Communications News

Gene Robinson, Creative Services Director.

Lori Kesler, Traffic Manager.

Ron Hyde, Sports Director.

Carolyn Nunes, Public Affairs Director.

City of License: Stockton. **Station DMA:** Sacramento-Stockton-Modesto, CA.

Rank: 20.

Circulation © 2007 Nielsen. Coverage based on Nielsen study.

GrandTotal	Cable TV Households	Non-cable TV Households	Total TV Households
Estimated Station Totals *	674,410	677,480	1,351,890
Average Weekly Circulation (2007)	179,921	140,237	320,158
Average Daily Circulation (2007)			107,587
Station DMA Total	Cable TV Households	Non-cable TV Households	Total TV Households
Estimated Station Totals *	674,410	677,480	1,351,890
Average Weekly Circulation (2007)	179,921	140,237	320,158
Average Daily Circulation (2007)			107,587

*Estimated station totals are sums of the Nielsen TV and Cable TV household estimates for each county in which the station registers viewing of more than 5% as per the Nielsen Survey Methods.

KQCA-DT
Ch. 46

Network Service: CW.

Licensee: Hearst-Argyle Stations Inc., PO Box 1800, c/o Brooks, Pierce, McLendon, Humphrey & Leonard, Raleigh, NC 27602.

Studio: 3 Television Circle, Sacramento, CA 95814.

Mailing Address: 3 Television Circle, Sacramento, CA 95814.

Phone: 916-446-3333. **Fax:** 916-325-3731.

E-mail: jbrehm@hearst.com

Web Site: http://www.kcra.com

Technical Facilities: Channel No. 46 (662-668 MHz). Authorized power: 600-kw max. visual, aural. Antenna: 1903-ft above av. terrain, 1913-ft. above ground, 1913-ft. above sea level.

Latitude	38°	15'	54"
Longitude	121°	29'	24"

Note: Latitude and longitude coordinates shown are based on the North American Datum of 1927 (NAD 27) as currently required by the Mass Media Bureau of the FCC.

Ownership: Hearst-Argyle Television Inc. (Group Owner).

Began Operation: May 1, 2003.

Represented (legal): Brooks, Pierce, McLendon, Humphrey & Leonard LLP.

Represented (sales): Eagle Television Sales.

Personnel:

Elliot Troshinsky, President & General Manager.

Mike Rajewski, General Sales Manager.

Mike Shippey, Local Sales Manager.

Shari Epworth, National Sales Manager.

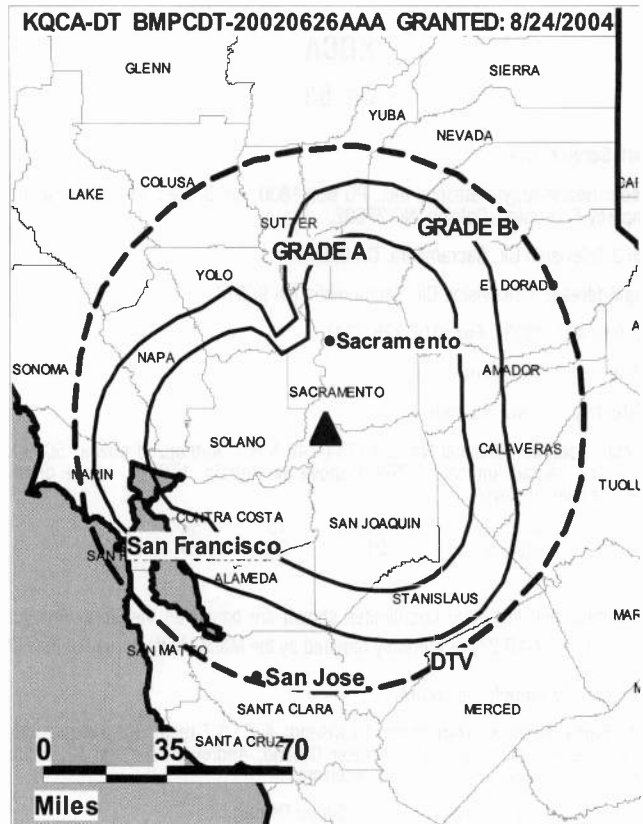
Don Weiser, News Director.

Joe Balkan, Engineering Director.

Tracy Clark, Controller.

Shirley Sullivan, Program Director.

Michael Liang, Marketing & Production Director.



© 2008 Warren Communications News

Gene Robinson, Creative Services Director.

Lori Kesler, Traffic Manager.

Ron Hyde, Sports Director.

Carolyn Nunes, Public Affairs Director.

City of License: Stockton. **Station DMA:** Sacramento-Stockton-Modesto, CA.

Rank: 20.

Nielsen Data: Not available.

KTFK-DT
Ch. 62

Network Service: TEL.

Licensee: Telefutura Sacramento LLC, 1999 Avenue of the Stars, Suite 3050, Los Angeles, CA 90067.

Studio: 30 B Aggenberger Loop, Oakland, CA 94621.

Mailing Address: 30 B Aggenberger Loop, Oakland, CA 94621.

Phone: 510-632-5385. **Fax:** 510-632-8943.

E-mail: mail@kftl.com

Web Site: http://www.kftl.com

Technical Facilities: Channel No. 62 (758-764 MHz). Authorized power: 195-kw max. visual, aural. Antenna: 3068-ft above av. terrain, 200-ft. above ground, 3802-ft. above sea level.

Latitude	37°	52'	54"
Longitude	121°	55'	05"

Note: Latitude and longitude coordinates shown are based on the North American Datum of 1927 (NAD 27) as currently required by the Mass Media Bureau of the FCC.

Ownership: Univision Communications Inc. (Group Owner).

Began Operation: August 1, 2002. Standard Definition.

Represented (legal): Covington & Burling.

Personnel:

Matt Tuter, General Manager & General Sales Manager.

John B. Tefertiller, Operations Manager & Chief Engineer.

Lucy Nazareno-Self, Program Director & Traffic Manager.

Danny Angotti, Production Manager.



© 2008 Warren Communications News

City of License: Stockton. **Station DMA:** Sacramento-Stockton-Modesto, CA.

Rank: 20.

Nielsen Data: Not available.

KTFK-TV

Ch. 64

Network Service: TEL.

Licensee: Telefutura Sacramento LLC, 1999 Avenue of the Stars, Suite 3050, Los Angeles, CA 90067.

Studios: 30 B Aggenberger Loop, Oakland, CA 94621; 1999 Avenue of the Stars, Suite 3050, Los Angeles, CA 90067.

Mailing Address: 30 B Aggenberger Loop, Oakland, CA 94621.

Phone: 310-556-7600.

Technical Facilities: Channel No. 64 (770-776 MHz). Authorized power: 1950-kw max. visual, 195-kw aural. Antenna: 2982-ft above av. terrain, 114-ft. above ground, 3664-ft. above sea level.

Latitude 37° 53' 35"
Longitude 121° 53' 58"

Transmitter: 9-mi. SE of Concord on N peak of Mount Diablo.

Note: Latitude and longitude coordinates shown are based on the North American Datum of 1927 (NAD 27) as currently required by the Mass Media Bureau of the FCC.

Multichannel TV Sound: Stereo and separate audio program.

Satellite Earth Station: Transmitter Sainte; Paraclipse, 3.5-meter KC-band; DX Antenna receivers.

AM Affiliate: KEBR, 1210 kHz.

FM Affiliate: KEAR, 80-kw, 106.9 MHz.

Ownership: Univision Communications Inc. (Group Owner).

Began Operation: November 12, 1987. Transfer of control to Broadcasting Media Partners Inc. approved by FCC March 27, 2007. Sale to present owner by Family Stations Inc. approved by FCC December 1, 2003.

Represented (legal): Covington & Burling.

Personnel:

Matt Tuter, General Manager & General Sales Manager.

John Tefertiller, Operations Manager & Chief Engineer.

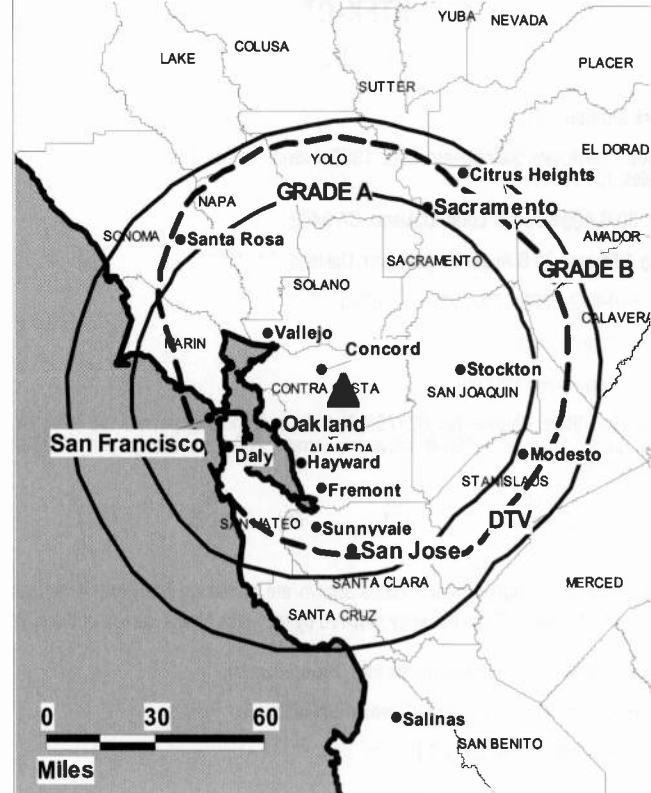
Lucy Nazareno-Self, Program Director & Traffic Manager.

Danny Angotti, Production Manager.

City of License: Stockton. **Station DMA:** Sacramento-Stockton-Modesto, CA.

Rank: 20.

KTFK-TV BPCT-19890905KE GRANTED: 3/23/1990



© 2008 Warren Communications News

Circulation © 2007 Nielsen. Coverage based on Nielsen study.

GrandTotal	Cable TV Households	Non-cable TV Households	Total TV Households
Estimated Station Totals *	28,360	189,440	217,800
Average Weekly Circulation (2007)	2,163	15,489	17,652
Average Daily Circulation (2007)			5,238
Station DMA Total	Cable TV Households	Non-cable TV Households	Total TV Households
Estimated Station Totals *	28,360	185,470	213,830
Average Weekly Circulation (2007)	2,163	14,667	16,830
Average Daily Circulation (2007)			5,230
Other DMA Total	Cable TV Households	Non-cable TV Households	Total TV Households
Estimated Station Totals *	0	3,970	3,970
Average Weekly Circulation (2007)	0	822	822
Average Daily Circulation (2007)			8

*Estimated station totals are sums of the Nielsen TV and Cable TV household estimates for each county in which the station registers viewing of more than 5% as per the Nielsen Survey Methods.

KVMD-DT

Ch. 23

Network Service: IND.

Licensee: KVMD Licensee Co. LLC, 2323 Corinth Ave., West Los Angeles, CA 90064.

Studio: 6448 Hallee Rd., Suite 3, Joshua Tree, CA 92252.

Mailing Address: 6448 Hallee Rd., Suite 3, Joshua Tree, CA 92252.

Phone: 760-366-9881. **Fax:** 760-366-1342.

E-mail: skarr@kvmdtv.com

Web Site: <http://www.kvmdtv.com>

Technical Facilities: Channel No. 23 (524-530 MHz). Authorized power: 150-kw max. visual, aural. Antenna: 2572-ft above av. terrain, 138-ft. above ground, 8038-ft. above sea level.

Latitude	34°	02'	17"
Longitude	116°	48'	47"

Note: Latitude and longitude coordinates shown are based on the North American Datum of 1927 (NAD 27) as currently required by the Mass Media Bureau of the FCC.

Ownership: Ronald Ulloa (Group Owner).

Began Operation: August 1, 2002. Analog operations ceased June 1, 2003.

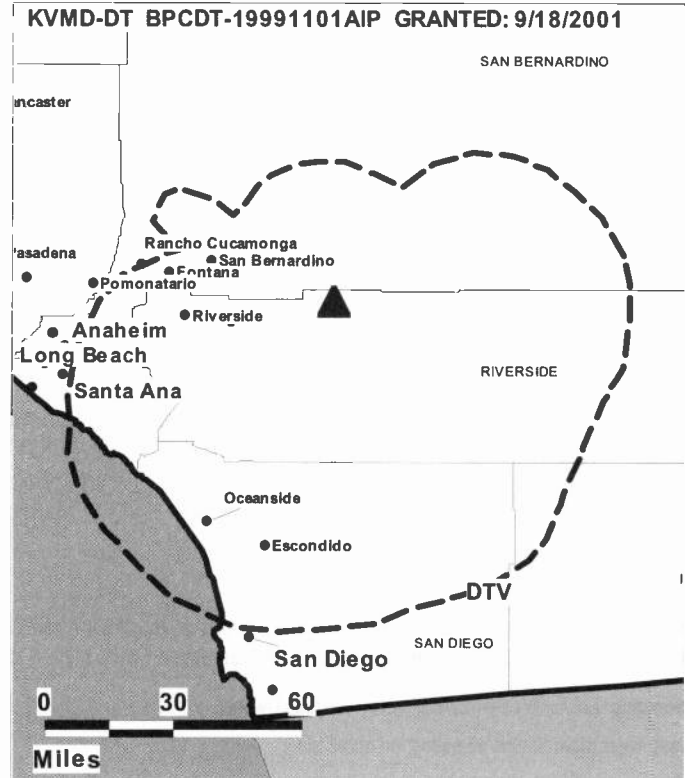
Personnel:

Larry Peterson, General Manager.

Ken Brawn, Chief Engineer.

City of License: Twentynine Palms. **Station DMA:** Los Angeles, CA. **Rank:** 2.

Nielsen Data: Not available.



© 2008 Warren Communications News

KFSF-DT

Ch. 34

Network Service: TEL.

Licensee: Telefutura San Francisco LLC, 1999 Avenue of the Stars, Suite 3050, Los Angeles, CA 90067.

Studio: 50 Fremont, 41st Floor, San Francisco, CA 94105.

Mailing Address: 50 Fremont St, 41st Floor, San Francisco, CA 94105.

Phone: 415-538-6466. **Fax:** 415-538-8053.

E-mail: mwellbeloved@univision.net

Web Site: <http://www.univision.com>

Technical Facilities: Channel No. 34 (590-596 MHz). Authorized power: 200-kw max. visual, aural. Antenna: 1375-ft above av. terrain, 643-ft. above ground, 1476-ft. above sea level.

Latitude	37°	45'	19"
Longitude	122°	27'	06"

Transmitter: Mount Sutro Tower, One La Avanzada Rd.

Note: Latitude and longitude coordinates shown are based on the North American Datum of 1927 (NAD 27) as currently required by the Mass Media Bureau of the FCC.

Ownership: Univision Communications Inc. (Group Owner).

Began Operation: Station operating; no on-air date.

Represented (legal): Covington & Burling.

Represented (engineering): John F. X. Browne & Associates PC.

Personnel:

Marcela Medina, President & General Manager.

Ernie Rizzuti, General Sales Manager.

Emilio Solares, Local Sales Manager.

Mike Roberts, Chief Engineer.



© 2008 Warren Communications News

Michele Rosenfeld, Traffic Manager.

City of License: Vallejo. **Station DMA:** San Francisco-Oakland-San Jose, CA.

Rank: 6.

Nielsen Data: Not available.

KFSF-TV

Ch. 66

Network Service: TEL.

Licensee: Telefutura San Francisco LLC, 1999 Avenue of the Stars, Suite 3050, Los Angeles, CA 90067.

Studio: 50 Fremont, 41st Floor, San Francisco, CA 94105.

Mailing Address: 50 Fremont St, 41st Floor, San Francisco, CA 94105.

Phone: 415-538-6466. **Fax:** 415-538-8053.

E-mail: mwellbeloved@univision.net

Web Site: http://www.univision.com

Technical Facilities: Channel No. 66 (782-788 MHz). Authorized power: 3459-kw max. & 912-kw horizontal visual, 346.6-kw & 91.2-kw horizontal aural. Antenna: 1529-ft above av. terrain, 797-ft. above ground, 1631-ft. above sea level.

Latitude 37° 45' 20"
Longitude 122° 27' 05"

Transmitter: Mount Sutro Tower, San Francisco.

Note: Latitude and longitude coordinates shown are based on the North American Datum of 1927 (NAD 27) as currently required by the Mass Media Bureau of the FCC.

Multichannel TV Sound: Stereo and separate audio program.

Satellite Earth Station: Transmitter NEC; Scientific-Atlanta, 5-meter C-band; Scientific-Atlanta receivers.

News Service: WTN.

Ownership: Univision Communications Inc. (Group Owner).

Began Operation: November 25, 1986. Transfer of control to Broadcasting Media Partners Inc. approved by FCC March 27, 2007. Sale to present owner by USA Broadcasting approved by FCC December 18, 2001.

Represented (engineering): John F. X. Browne & Associates PC.

Represented (legal): Covington & Burling.

Personnel:

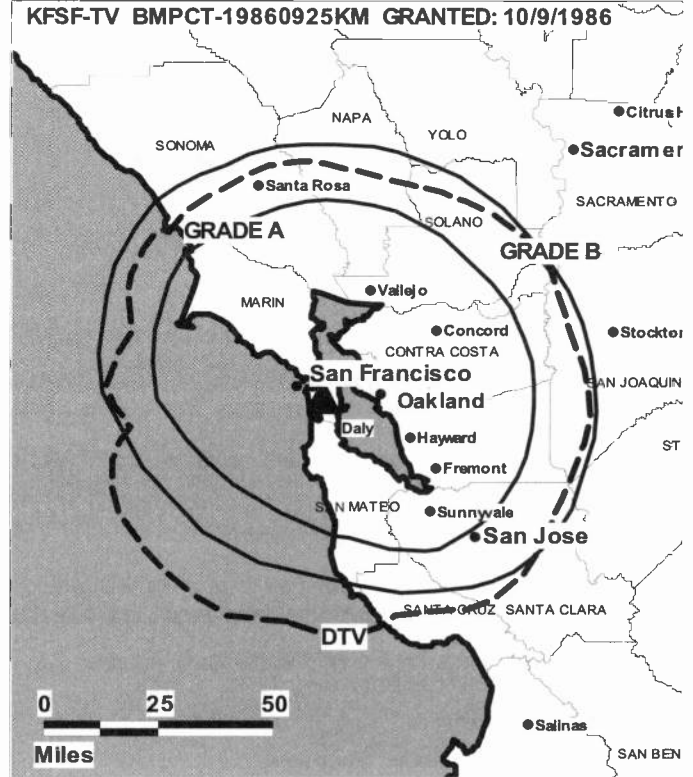
Marcela Medina, President & General Manager.

Ernie Rizzuti, General Sales Manager.

Emilio Solares, Local Sales Manager.

Mike Roberts, Chief Engineer.

Michele Rosenfeld, Traffic Manager.



© 2008 Warren Communications News

City of License: Vallejo. **Station DMA:** San Francisco-Oakland-San Jose, CA.

Rank: 6.

Circulation © 2007 Nielsen. Coverage based on Nielsen study.

GrandTotal	Cable TV Households	Non-cable TV Households	Total TV Households
Estimated Station Totals *	1,437,100	622,840	2,059,940
Average Weekly Circulation (2007)	118,666	53,082	171,748
Average Daily Circulation (2007)			69,340

Station DMA Total	Cable TV Households	Non-cable TV Households	Total TV Households
Estimated Station Totals *	1,437,100	622,840	2,059,940
Average Weekly Circulation (2007)	118,666	53,082	171,748
Average Daily Circulation (2007)			69,340

*Estimated station totals are sums of the Nielsen TV and Cable TV household estimates for each county in which the station registers viewing of more than 5% as per the Nielsen Survey Methods.

KJLA
Ch. 57

Network Service: IND.

Licensee: KJLA LLC, 2323 Corinth Ave., West Los Angeles, CA 90064.

Studio: 2323 Corinth Ave., West Los Angeles, CA 90064.

Mailing Address: 2323 Corinth Ave., West Los Angeles, CA 90064.

Phone: 310-943-5288; 800-588-5788. **Fax:** 310-943-5299.

E-mail: kbrown@kjla.com

Web Site: http://www.kjla.com

Technical Facilities: Channel No. 57 (728-734 MHz). Authorized power: 5000-kw max. visual, aural. Antenna: 1739-ft above av. terrain, 305-ft. above ground, 2615-ft. above sea level.

Latitude	34°	19'	49"
Longitude	119°	01'	22"

Transmitter: South Mountain, 2.6-mi. SE of Santa Paula.

Note: Latitude and longitude coordinates shown are based on the North American Datum of 1927 (NAD 27) as currently required by the Mass Media Bureau of the FCC.

Satellite Earth Stations: Transmitter Comark; Scientific-Atlanta, 4.5-meter; Paraflex, 4.5-meter KC-band; Standard Communications receivers.

SNG Mobile Dish: 4.5-meter .

Ownership: Costa de Oro Television Inc. (Group Owner).

Began Operation: October 1, 1990.

Represented (legal): Thompson Hine LLP.

Represented (engineering): Merrill Weiss Group.

Personnel:

Walter Ulloa, President.

Francis X. Wilkinson, Vice President & General Manager.

Ed Sata, Chief Financial Officer.

Richard Geanda, General Sales Manager.

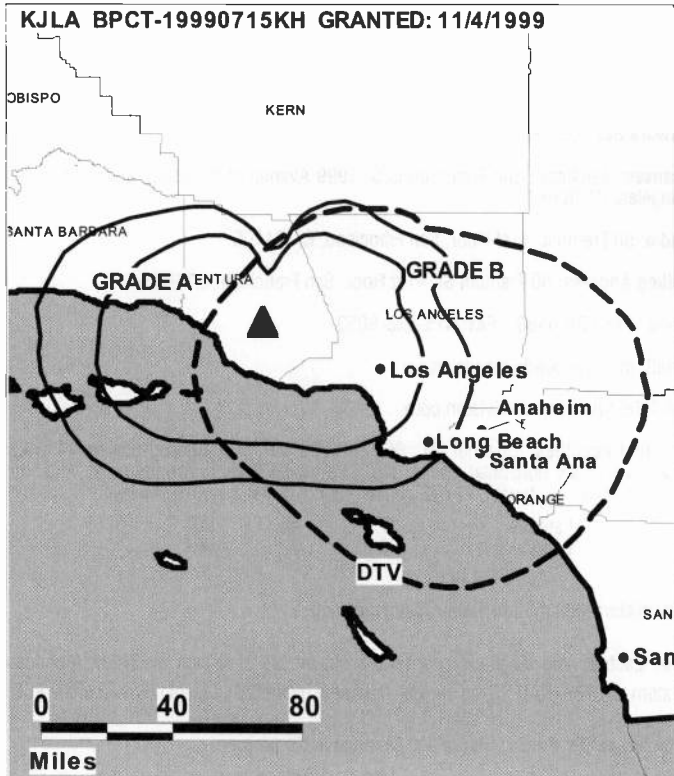
Ken Brown, Chief Engineer.

Luis Cardenas, Program Director.

Flavio Morales, Production Manager.

Elizabeth Gallegos, Traffic Manager.

City of License: Ventura. **Station DMA:** Los Angeles, CA. **Rank:** 2.



© 2008 Warren Communications News

Circulation © 2007 Nielsen. Coverage based on Nielsen study.

GrandTotal	Cable TV Households	Non-cable TV Households	Total TV Households
Estimated Station Totals *	448,090	346,710	794,800
Average Weekly Circulation (2007)	37,350	21,843	59,193
Average Daily Circulation (2007)			5,469
Station DMA Total	Cable TV Households	Non-cable TV Households	Total TV Households
Estimated Station Totals *	448,090	346,710	794,800
Average Weekly Circulation (2007)	37,350	21,843	59,193
Average Daily Circulation (2007)			5,469

*Estimated station totals are sums of the Nielsen TV and Cable TV household estimates for each county in which the station registers viewing of more than 5% as per the Nielsen Survey Methods.

KJLA-DT
Ch. 49

Network Service: IND.

Licensee: KJLA LLC, 2323 Corinth Ave., West Los Angeles, CA 90064.

Studio: 2323 Corinth Ave., West Los Angeles, CA 90064.

Mailing Address: 2323 Corinth Ave., West Los Angeles, CA 90064.

Phone: 310-943-5288; 800-588-5788. **Fax:** 310-943-5299.

E-mail: fwilkinson@kjla.com

Web Site: http://www.kjla.com

Technical Facilities: Channel No. 49 (680-686 MHz). Authorized power: 1000-kw visual, aural. Antenna: 3074-ft above av. terrain, 283-ft. above ground, 5991-ft. above sea level.

Latitude	34°	13'	35"
Longitude	118°	03'	57"

Note: Latitude and longitude coordinates shown are based on the North American Datum of 1927 (NAD 27) as currently required by the Mass Media Bureau of the FCC.

Ownership: Costa de Oro Television Inc. (Group Owner).

Began Operation: May 1, 2002.

Represented (legal): Thompson Hine LLP.

Represented (engineering): Merrill Weiss Group.

Personnel:

Walter Ulloa, President.

Francis X. Wilkinson, Vice President & General Manager.

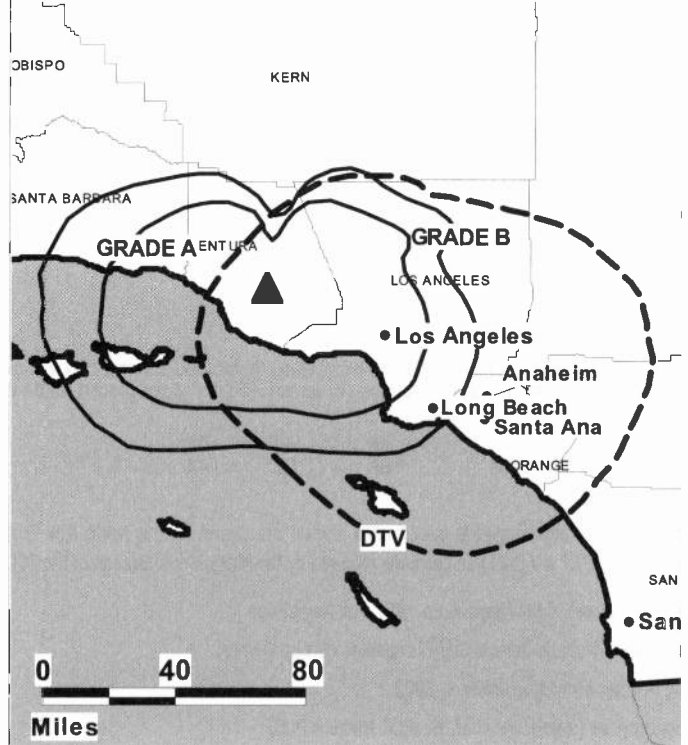
Ed Safa, Chief Financial Officer.

Richard Geanda, General Sales Manager.

Ken Brown, Chief Engineer.

Luis Cardenas, Program Director.

KJLA-DT BMPCDT-20040112ABL GRANTED: 8/16/2004



© 2008 Warren Communications News

Flavio Morales, Production Manager.

Elizabeth Gallegos, Traffic Manager.

City of License: Ventura. **Station DMA:** Los Angeles, CA. **Rank:** 2.

Nielsen Data: Not available.

KMPH-DT
Ch. 28

Network Service: FOX.

Licensee: KMPH(TV) License LLC, 500 S. Chinowth Rd., Visalia, CA 93277.

Studio: 5111 E. McKinley Ave., Fresno, CA 93727.

Mailing Address: 5111 E. McKinley Ave., Fresno, CA 93727.

Phone: 559-255-2600; 559-733-7800. **Fax:** 559-255-0275.

E-mail: groth@kmp.com

Web Site: http://www.kmp.com

Technical Facilities: Channel No. 28 (554-560 MHz). Authorized power: 219-kw max. visual, aural. Antenna: 2503-ft above av. terrain, 377-ft. above ground, 8284-ft. above sea level.

Latitude	36°	40'	02"
Longitude	118°	52'	42"

Note: Latitude and longitude coordinates shown are based on the North American Datum of 1927 (NAD 27) as currently required by the Mass Media Bureau of the FCC.

News Services: CNN Newsource, AP, Fox NewsEdge.

Ownership: Pappas Telecasting Companies (Group Owner).

Began Operation: November 1, 2002.

Represented (legal): Fletcher, Heald & Hildreth PLC.

Represented (engineering): Smith & Fisher.

Represented (engineering): Cecil Lynch.

Represented (sales): TeleRep Inc.

Personnel:

Charles W. Pfaff, General Manager.

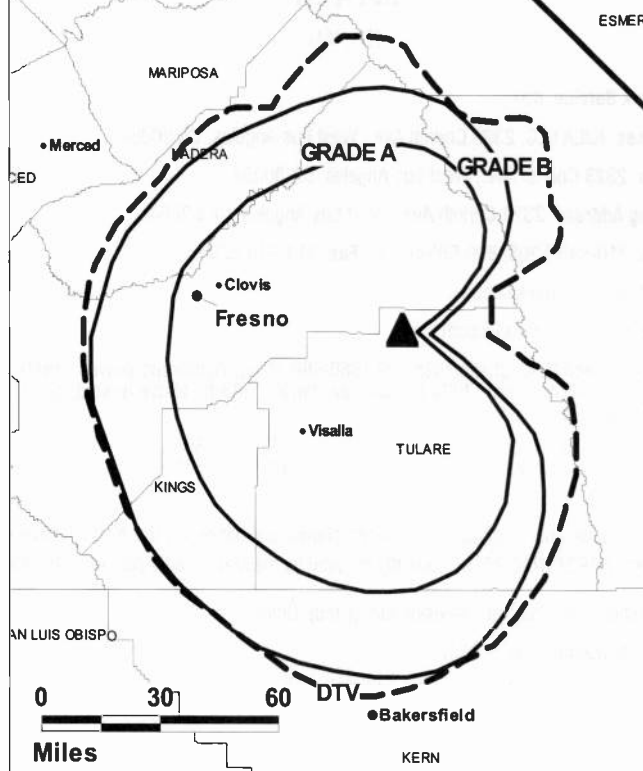
Ken Felder, General Marketing Manager.

J. R. Jackson, Local Marketing Manager.

Chase Ballou, National Marketing Manager.

Roger Gadley, News Director.

KMPH-DT BPCDT-19991001AAM GRANTED: 1/4/2001



© 2008 Warren Communications News

Barbara Amerine, Office Manager.

Carlton Simmons, Chief Engineer.

Janet Williams, Traffic Manager.

Brett Freitag, Creative Services Director.

City of License: Visalia. **Station DMA:** Fresno-Visalia, CA. **Rank:** 55.

Nielsen Data: Not available.

KMPH-TV
(formerly KMPH)
Ch. 26

Network Service: FOX.

Licensee: KMPH(TV) License LLC, 500 S. Chinowth Rd., Visalia, CA 93277.

Studio: 5111 E. McKinley Ave., Fresno, CA 93727.

Mailing Address: 5111 E. McKinley Ave., Fresno, CA 93727.

Phone: 559-255-2600; 559-733-7800. **Fax:** 559-255-0275.

E-mail: groth@kmp.com

Web Site: http://www.kmp.com

Technical Facilities: Channel No. 26 (542-548 MHz). Authorized power: 3240-kw max. visual, aural. Antenna: 2599-ft above av. terrain, 456-ft. above ground, 8364-ft. above sea level.

Latitude 36° 40' 02"
 Longitude 118° 52' 42"

Transmitter: Big Baldy Ridge, Sequoia National Forest, Tulare County.

Note: Latitude and longitude coordinates shown are based on the North American Datum of 1927 (NAD 27) as currently required by the Mass Media Bureau of the FCC.

Multichannel TV Sound: Stereo only.

Satellite Earth Stations: Transmitter Comark; Uniden, 3.7-meter KC-band; Chaparral, 3.7-meter KC-band; Agile Omni, 4.5-meter KC-band; Scientific-Atlanta, 7-meter C-band.

News Services: AP, Fox NewsEdge, CNN Newsource.

Ownership: Pappas Telecasting Companies (Group Owner).

Began Operation: October 11, 1971.

Represented (sales): TeleRep Inc.

Represented (legal): Fletcher, Heald & Hildreth PLC.

Represented (engineering): Smith & Fisher.

Represented (engineering): Cecil Lynch.

Personnel:

Charles W. Pfaff, General Manager.

Ken Felder, General Marketing Manager.

J. R. Jackson, Local Marketing Manager.

Chase Ballou, National Marketing Manager.

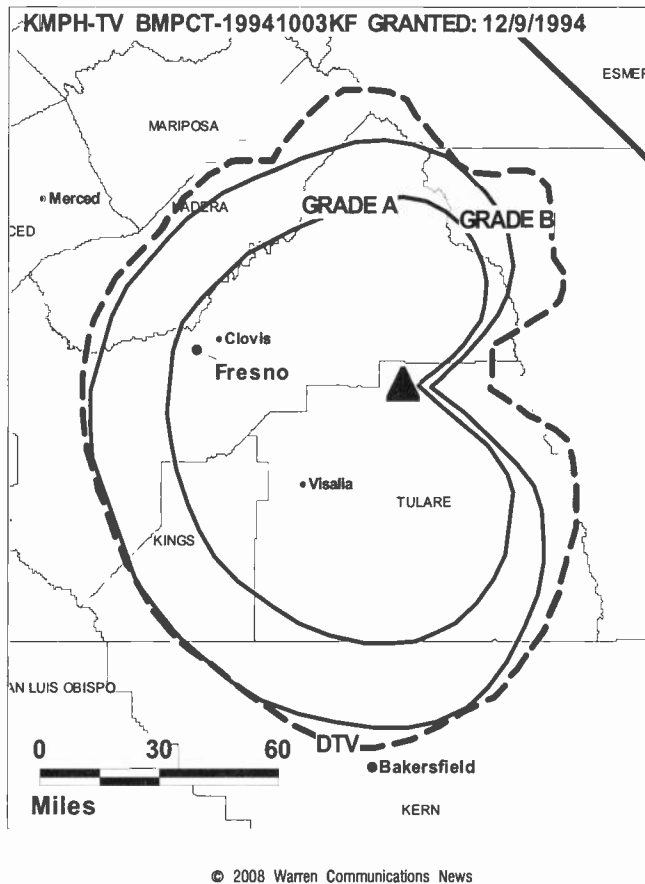
Roger Gadley, News Director.

Barbara Amerine, Office Manager.

Carlton Simmons, Chief Engineer.

Janet Williams, Traffic Manager.

Brett Freitag, Creative Services Director.

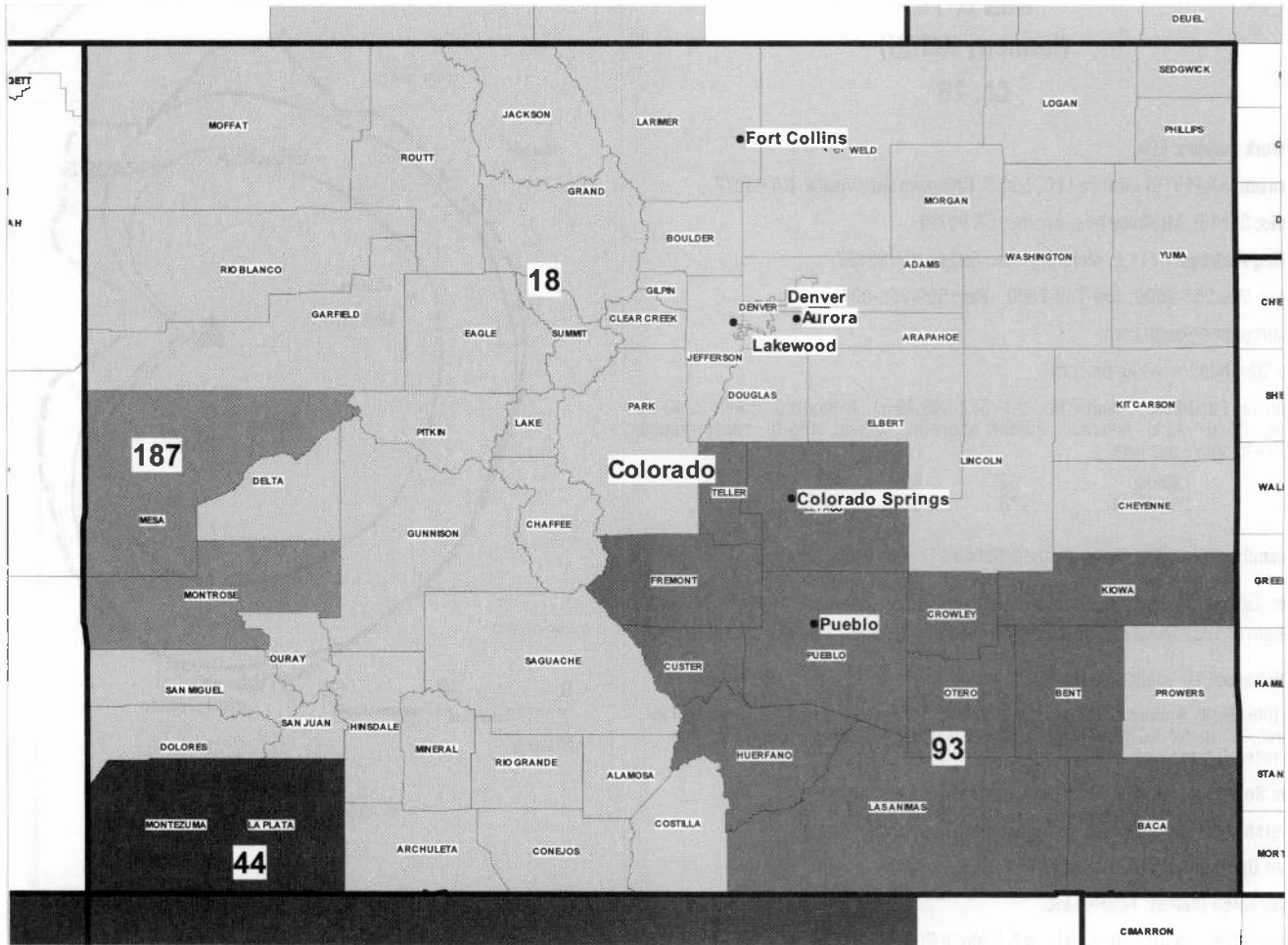


City of License: Visalia. **Station DMA:** Fresno-Visalia, CA. **Rank:** 55.

Circulation © 2007 Nielsen. Coverage based on Nielsen study.

GrandTotal	Cable TV Households	Non-cable TV Households	Total TV Households
Estimated Station Totals *	235,430	408,220	643,650
Average Weekly Circulation (2007)	141,526	178,056	319,582
Average Daily Circulation (2007)			137,167
Station DMA Total	Cable TV Households	Non-cable TV Households	Total TV Households
Estimated Station Totals *	235,430	315,800	551,230
Average Weekly Circulation (2007)	141,526	173,435	314,961
Average Daily Circulation (2007)			136,428
Other DMA Total	Cable TV Households	Non-cable TV Households	Total TV Households
Estimated Station Totals *	0	92,420	92,420
Average Weekly Circulation (2007)	0	4,621	4,621
Average Daily Circulation (2007)			739

*Estimated station totals are sums of the Nielsen TV and Cable TV household estimates for each county in which the station registers viewing of more than 5% as per the Nielsen Survey Methods.



© 2008 Warren Communications News

MARKET	NIelsen DMA TV HOUSEHOLDS	RANK	MARKET AREA COMMERCIAL STATIONS
Denver, CO	1,477,280	18	KCEC (50); KCEC-DT (51); KCNC-DT (35); KCNC-TV (4); KDEN (25); KDEN-DT (29); KDVR (31); KDVR-DT (32); KFCT (22); KFCT-DT (21); KMGH-DT (17); KMGH-TV (7); KPXC-DT (43); KPXC-TV (59); KREG-DT (23); KREG-TV (3); KTFD-DT (15); KTFD-TV (14); KTVD (20); KTVD-DT (19); KUPN (3); KUSA-DT (16); KUSA-TV (9); KWGN-DT (34); KWGN-TV (2); KWHD (53); KWHD-DT (46)
Albuquerque-Santa Fe, NM	677,740	44	KASA-DT (27); KASA-TV (2); KASY-DT (45); KASY-TV (50); KBIM-DT (41); KBIM-TV (10); KCHF (11); KCHF-DT (10); KLUZ-DT (42); KLUZ-TV (41); KNAT-DT (24); KNAT-TV (23); KOAT-DT (21); KOAT-TV (7); KOB-DT (26); KOB-TV (4); KOCT (6); KOCT-DT (19); KOFT-DT (8); KOFT-TV (6); KOBR (8); KOBR-DT (38); KOBR-TV (4); KOCT (6); KOCT-DT (19); KOFT-DT (8); KOFT-TV (6); KOBR (8); KOBR-DT (38); KOBR-TV (4); KOCT (6); KOCT-DT (19); KOFT-DT (8); KOFT-TV (6); KOBR (8); KOBR-DT (38); KOBR-TV (4); KOCT (6); KOCT-DT (19); KOFT-DT (8); KOFT-TV (6); KRPV (27); KRPV-DT (28); KRQE (13); KRQE-DT (16); KRWB-TV (21); KTEL-TV (25); KTFQ-TV (14); KTLN-TV (33); KUPT (29); KUPT-DT (16); KWBQ (19); KWBQ-DT (29)
Colorado Springs-Pueblo, CO	326,380	93	KKTU (11); KKTU-DT (10); KOAA-DT (42); KOAA-TV (5); KRDO-DT (24); KRDO-TV (13); KXRM-DT (22); KXRM-TV (21)
Grand Junction-Montrose, CO	69,320	187	KFQX (4); KFQX-DT (15); KJCT (8); KJCT-DT (7); KKCO (11); KKCO-DT (12); KREX-DT (2); KREX-TV (5); KREY-DT (13); KREY-TV (10)

Colorado *Digital* Station Totals as of October 1, 2007

	VHF	UHF	TOTAL
Commercial Television	5	18	23
Educational Television	1	6	7
	6	24	30

Colorado Analog Station Totals as of October 1, 2007

	VHF	UHF	TOTAL
Commercial Television	15	10	25
Educational Television	3	3	6
	18	13	31

KTFD-DT
Ch. 15

Network Service: TEL.

Licensee: Spanish Television of Denver Inc., 1999 Avenue of the Stars, Suite 3050, Los Angeles, CA 90067.

Studio: 777 Grant, Denver, CO 80203.

Mailing Address: 777 Grant St, 5th Fl, Denver, CO 80203.

Phone: 303-832-1414. **Fax:** 303-832-1561.

E-mail: mcarrera@entravision.com

Web Site: <http://www.univision.net>

Technical Facilities: Channel No. 15 (476-482 MHz). Authorized power: 200-kw max. visual, aural. Antenna: 1152-ft above av. terrain, 138-ft. above ground, 7825-ft. above sea level.

Latitude	39°	40'	17"
Longitude	105°	13'	06"

Note: Latitude and longitude coordinates shown are based on the North American Datum of 1927 (NAD 27) as currently required by the Mass Media Bureau of the FCC.

Ownership: St. Louis/Denver LLC (Group Owner).

Began Operation: Station operating; no on-air date

Represented (legal): Covington & Burling.

Personnel:

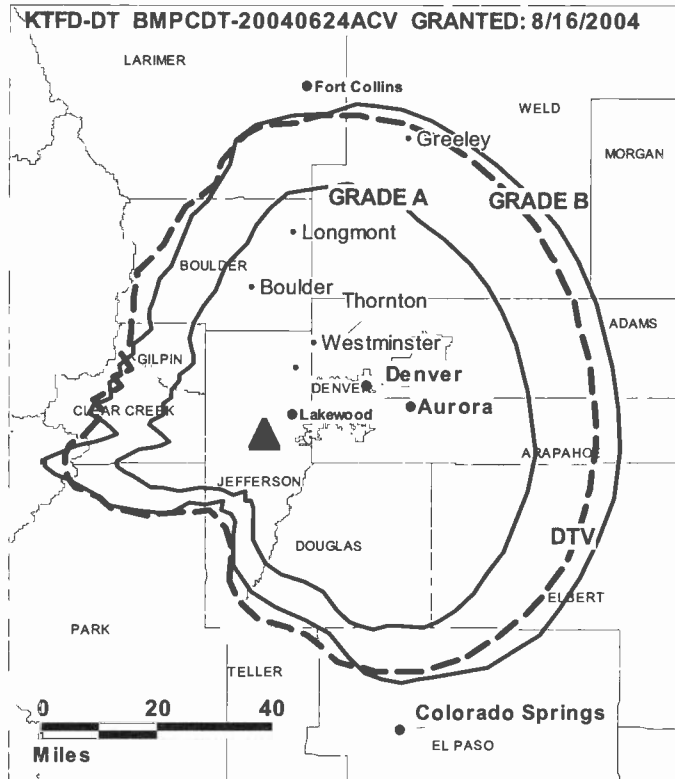
Maria Carrera, Station Manager.

Mario Carrera, Sales & Marketing Director.

Gail Shaw, Local Sales Manager.

Adolpho Cardenas, News Director & Promotion Director.

Azael Villanueva, Chief Engineer.



© 2008 Warren Communications News

Erma Atencio, Traffic Manager.

City of License: Boulder. **Station DMA:** Denver, CO. **Rank:** 18.

Nielsen Data: Not available.

KTFD-TV
Ch. 14

Network Service: TEL.

Licensee: Spanish Television of Denver Inc., 1999 Avenue of the Stars, Suite 3050, Los Angeles, CA 90067.

Studio: 777 Grant St, Denver, CO 80203.

Mailing Address: 777 Grant St, 5th Fl, Denver, CO 80203.

Phone: 303-832-1414. **Fax:** 303-832-1561.

E-mail: mcarrera@entravision.com

Web Site: http://www.univision.net

Technical Facilities: Channel No. 14 (470-476 MHz). Authorized power: 2400-kw max. visual, aural. Antenna: 1152-ft above av. terrain, 138-ft. above ground, 7825-ft. above sea level.

Latitude	39°	40'	17"
Longitude	105°	13'	06"

Transmitter: Mount Morrison.

Note: Latitude and longitude coordinates shown are based on the North American Datum of 1927 (NAD 27) as currently required by the Mass Media Bureau of the FCC.

Ownership: St. Louis/Denver LLC (Group Owner).

Began Operation: February 22, 1996. Sale to Roberts Broadcasting Co. of Denver by Newsweb Corp. approved by FCC March 17, 1994. Univision Communications Inc. acquisition of 44% equity interest in station from Roberts Broadcasting Co. of Denver was approved by FCC February 10, 2003. Transfer of control of Univision Communications Inc. interest to Broadcasting Media Partners LLC approved by FCC March 27, 2007.

Represented (legal): Covington & Burling.

Represented (engineering): SiteSafe.

Personnel:

Maria Carrera, Station Manager.

Mario Carrera, Sales & Marketing Director.

Gail Shaw, Local Sales Manager.

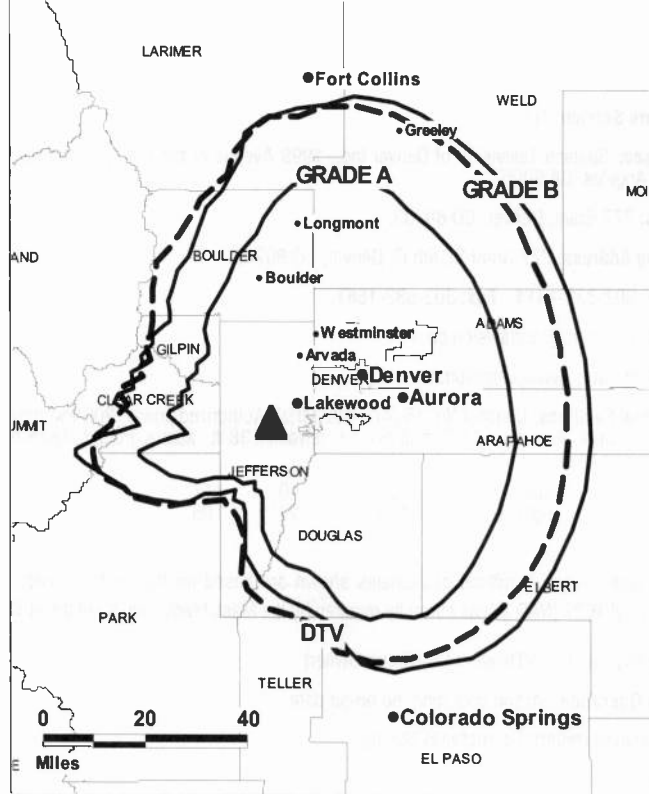
Adolpho Cardenas, News Director & Promotion Director.

Azael Villanueva, Chief Engineer.

Erma Atencia, Traffic Manager.

City of License: Boulder. **Station DMA:** Denver, CO. **Rank:** 18.

KTFD-TV BMPCT-19960716KL GRANTED: 9/28/2005



© 2008 Warren Communications News

Circulation © 2007 Nielsen. Coverage based on Nielsen study.

GrandTotal	Cable TV Households	Non-cable TV Households	Total TV Households
Estimated Station Totals *	81,240	144,360	225,600
Average Weekly Circulation (2007)	6,093	13,865	19,958
Average Daily Circulation (2007)			8,588

Station DMA Total	Cable TV Households	Non-cable TV Households	Total TV Households
Estimated Station Totals *	81,240	144,360	225,600
Average Weekly Circulation (2007)	6,093	13,865	19,958
Average Daily Circulation (2007)			8,588

*Estimated station totals are sums of the Nielsen TV and Cable TV household estimates for each county in which the station registers viewing of more than 5% as per the Nielsen Survey Methods.

Colorado — Castle Rock

KWHD

Ch. 53

Network Service: IND.

Licensee: LeSea Broadcasting of Denver Inc., PO Box 12, 61300 S. Ironwood Rd, South Bend, IN 46624.

Studio: 12999 E. Jamison Circle, Englewood, CO 80112.

Mailing Address: 12999 E. Jamison Circle, Englewood, CO 80112.

Phone: 303-799-8853. **Fax:** 303-792-5303.

E-mail: dhsmith@leseas.com

Web Site: <http://www.kwhdtv53.com>

Technical Facilities: Channel No. 53 (704-710 MHz). Authorized power: 5000-kw max. & 1000-kw horizontal visual, aural. Antenna: 634-ft above av. terrain, 328-ft. above ground, 6978-ft. above sea level.

Latitude	39°	25'	57"
Longitude	104°	39'	18"

Transmitter: 400 County Line Rd., Elizabeth.

Note: Latitude and longitude coordinates shown are based on the North American Datum of 1927 (NAD 27) as currently required by the Mass Media Bureau of the FCC.

Ownership: LeSea Broadcasting Corp. (Group Owner).

Began Operation: July 1, 1990.

Personnel:

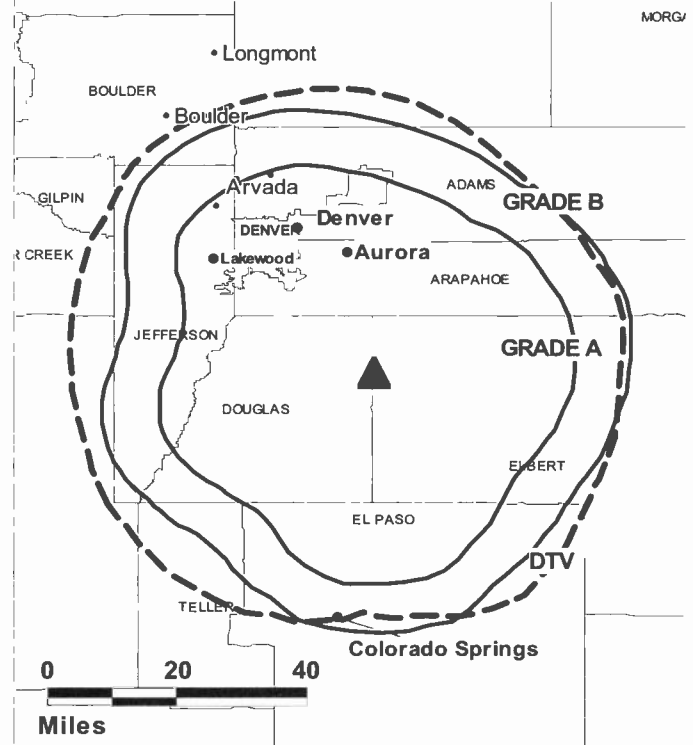
Dan Smith, General Manager.

Idell Stelly, Office Manager.

Ron Vincent, Chief Engineer.

Graham Nash, Production Manager.

KWHD BPCT-19990922AAV GRANTED: 5/19/2000



© 2008 Warren Communications News

City of License: Castle Rock. **Station DMA:** Denver, CO. **Rank:** 18.

Nielsen Data: Not available.

KWHD-DT

Ch. 46

Network Service: IND.

Licensee: LeSea Broadcasting of Denver Inc., PO Box 12, 61300 S. Ironwood Rd, South Bend, IN 46624.

Studio: 12999 E. Jamison Circle, Englewood, CO 80112.

Mailing Address: 12999 E. Jamison Circle, Englewood, CO 80112.

Phone: 303-799-8853; 574-291-8200. **Fax:** 303-792-5303.

E-mail: dhsmith@lesea.com

Web Site: <http://www.kwhdtv53.com>

Technical Facilities: Channel No. 46 (662-668 MHz). Authorized power: 300-kw max. visual, aural. Antenna: 584-ft above av. terrain, 295-ft. above ground, 6945-ft. above sea level.

Latitude	39°	25'	57"
Longitude	104°	39'	18"

Note: Latitude and longitude coordinates shown are based on the North American Datum of 1927 (NAD 27) as currently required by the Mass Media Bureau of the FCC.

Ownership: LeSea Broadcasting Corp. (Group Owner).

Began Operation: March 21, 2003. Standard Definition.

Represented (legal): John Fiorini.

Represented (engineering): Doug Garlinger.

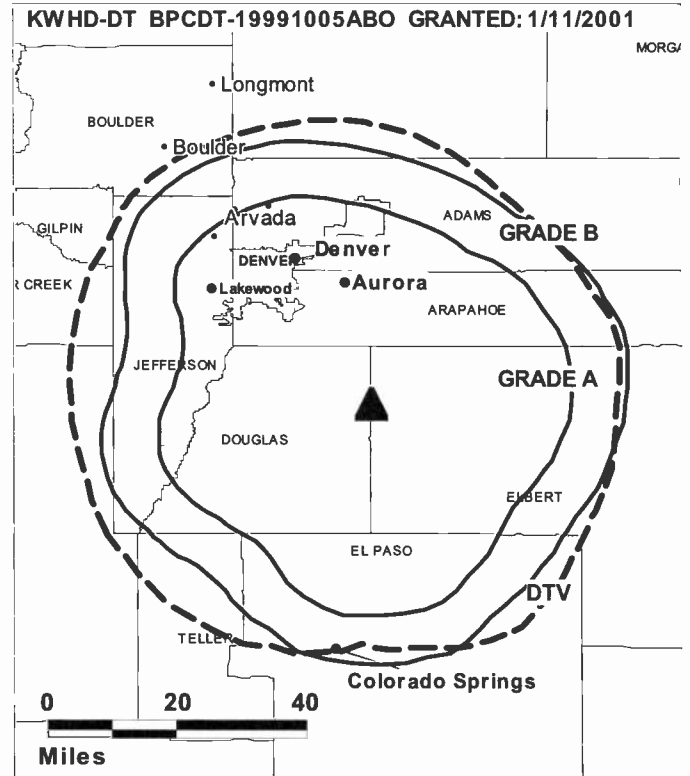
Personnel:

Dan Smith, General Manager.

Ron Vincent, Chief Engineer.

Graham Nash, Production Manager.

Idell Stelly, Office Manager.



© 2008 Warren Communications News

City of License: Castle Rock. **Station DMA:** Denver, CO. **Rank:** 18.

Nielsen Data: Not available.

Colorado — Colorado Springs

KKTV
Ch. 11

Network Service: CBS.

Licensee: Gray Television Licensee Inc., 1750 K St. NW, Suite 1200, Washington, DC 20006.

Studio: 3100 N. Nevada Ave., Colorado Springs, CO 80907.

Mailing Address: PO Box 2110, Colorado Springs, CO 80901.

Phone: 719-634-2844. **Fax:** 719-632-0808.

Web Site: <http://www.kktv.com>

Technical Facilities: Channel No. 11 (198-204 MHz). Authorized power: 234-kw visual, 46.8-kw aural. Antenna: 2380-ft above av. terrain, 351-ft. above ground, 9786-ft. above sea level.

Latitude 38° 44' 41"
Longitude 104° 51' 41"

Transmitter: Cheyenne Mountain.

Note: Latitude and longitude coordinates shown are based on the North American Datum of 1927 (NAD 27) as currently required by the Mass Media Bureau of the FCC.

Satellite Earth Stations: Transmitter RCA; Harris, 3.6-meter C-band; RCA, 4.6-meter Ku-band; ADM, 6.1-meter C-band.

Ownership: Gray Television Inc. (Group Owner).

Began Operation: December 7, 1952. Sale to present owner by Benedek Broadcasting Co. LLC approved by FCC August 29, 2002 (Television Digest, Vol. 42:14). Sale to Benedek Broadcasting Co. LLC by The Ackerley Group approved by FCC April 16, 1999 (Vol. 39:1). Sale to The Ackerley Group by Capitol Broadcasting Co. approved by FCC January 18, 1983 (Vol. 22:44). Sale to Capitol by Willard W. Garvey approved June 4, 1969 (Vol. 9:23). Previous sale by James D. & Betty Z. Russell and Gifford Philips approved by FCC July 31, 1963 (Vol. 3:31).

Represented (sales): Continental Television Sales.

Represented (legal): Wiley Rein.

Personnel:

C Peterson, General Manager.

Marion Houghton, General & National Sales Manager.

Jamie Davis, Local Sales Manager.

Nick Matesi, News Director.

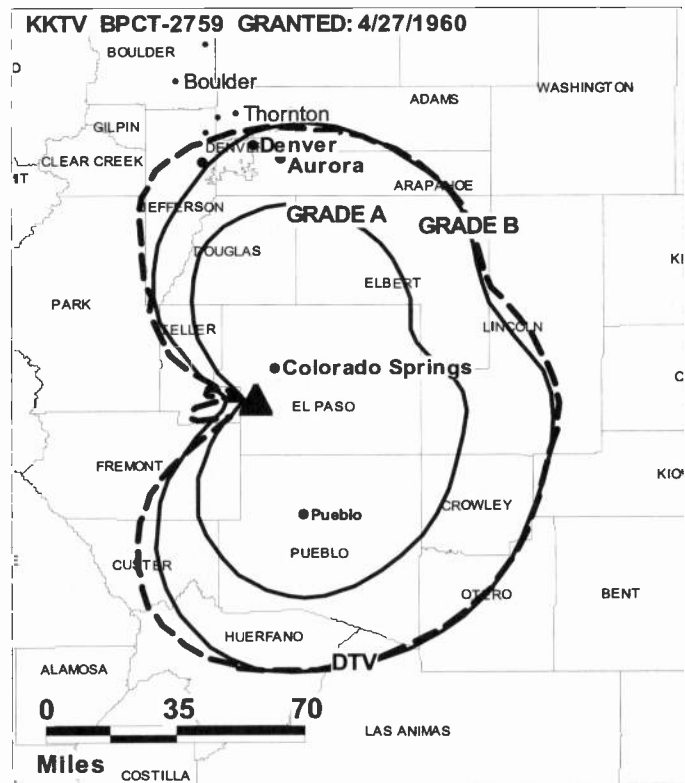
John Burrell, Chief Engineer.

Deborah Bullock, Business Manager.

Michelle Beech, Creative Services & Commercial Director.

City of License: Colorado Springs. **Station DMA:** Colorado Springs-Pueblo, CO.

Rank: 93.



© 2008 Warren Communications News

Circulation © 2007 Nielsen. Coverage based on Nielsen study.

GrandTotal	Cable TV Households	Non-cable TV Households	Total TV Households
Estimated Station Totals *	149,730	158,780	308,510
Average Weekly Circulation (2007)	113,213	106,016	219,229
Average Daily Circulation (2007)			116,139
Station DMA Total	Cable TV Households	Non-cable TV Households	Total TV Households
Estimated Station Totals *	147,690	158,780	306,470
Average Weekly Circulation (2007)	112,242	106,016	218,258
Average Daily Circulation (2007)			115,878
Other DMA Total	Cable TV Households	Non-cable TV Households	Total TV Households
Estimated Station Totals *	2,040	0	2,040
Average Weekly Circulation (2007)	971	0	971
Average Daily Circulation (2007)			261

*Estimated station totals are sums of the Nielsen TV and Cable TV household estimates for each county in which the station registers viewing of more than 5% as per the Nielsen Survey Methods.

KKTV-DT

Ch. 10

Network Service: MNT, CBS.

Licensee: Gray Television Licensee Inc., 1750 K St. NW, Suite 1200, Washington, DC 20006.

Studio: 3100 N. Nevada, Colorado Springs, CO 80907.

Mailing Address: PO Box 2110, Colorado Springs, CO 80901.

Phone: 719-634-2844. **Fax:** 719-632-0808.

Web Site: <http://www.kktv.com>

Technical Facilities: Channel No. 10 (192-198 MHz). Authorized power: 20.1-kw visual, aural. Antenna: 2379-ft above av. terrain, 325-ft. above ground, 9764-ft. above sea level.

Latitude	38°	44'	41"
Longitude	104°	51'	41"

Note: Latitude and longitude coordinates shown are based on the North American Datum of 1927 (NAD 27) as currently required by the Mass Media Bureau of the FCC.

Ownership: Gray Television Inc. (Group Owner).

Began Operation: Station operating; no on-air date.

Represented (legal): Wiley Rein.

Represented (sales): Continental Television Sales.

Personnel:

C Peterson, General Manager.

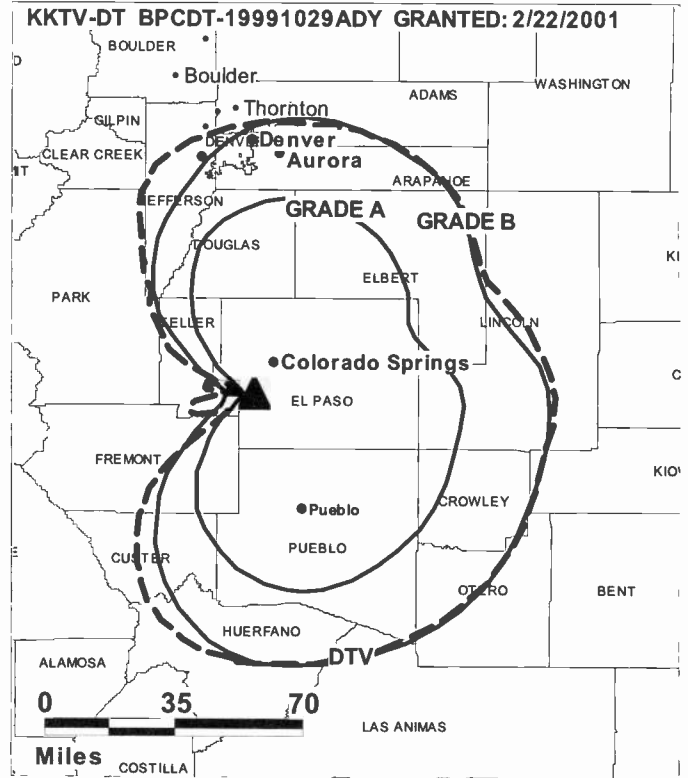
Marion Houghton, General & National Sales Manager.

Jamie Davis, Local Sales Manager.

Nick Matesi, News Director.

John Burrell, Chief Engineer.

Deborah Bullock, Business Manager.



© 2008 Warren Communications News

Michelle Beech, Creative Services & Commercial Director.

City of License: Colorado Springs. **Station DMA:** Colorado Springs-Pueblo, CO.

Rank: 93.

Nielsen Data: Not available.

KRDO-DT
Ch. 24

Network Service: ABC.

Licensee: Pikes Peak Television Inc., 825 Edmond St., St. Joseph, MO 64501.

Studio: 399 S. 8th St., Colorado Springs, CO 80905.

Mailing Address: PO Box 1457, Colorado Springs, CO 80901-1457.

Phone: 719-632-1515; 719-575-6234. **Fax:** 719-475-0815.

E-mail: n.klockziem@krdotv.com

Web Site: http://www.krdotv.com

Technical Facilities: Channel No. 24 (530-536 MHz). Authorized power: 200-kw max. visual, aural. Antenna: 2215-ft above av. terrain, 138-ft. above ground, 9518-ft. above sea level.

Latitude	38°	44'	45.2"
Longitude	105°	51'	37.2"

Note: Latitude and longitude coordinates shown are based on the North American Datum of 1927 (NAD 27) as currently required by the Mass Media Bureau of the FCC.

Ownership: News Press & Gazette Co. (Group Owner).

Began Operation: Station operating; no on-air date

Represented (legal): Smithwick & Belendiuk PC.

Represented (sales): Blair Television.

Personnel:

Harry W. Hoth Jr., Chairman & Chief Executive Officer.

Patti Hoth, President.

Neil Klockziem, General Manager.

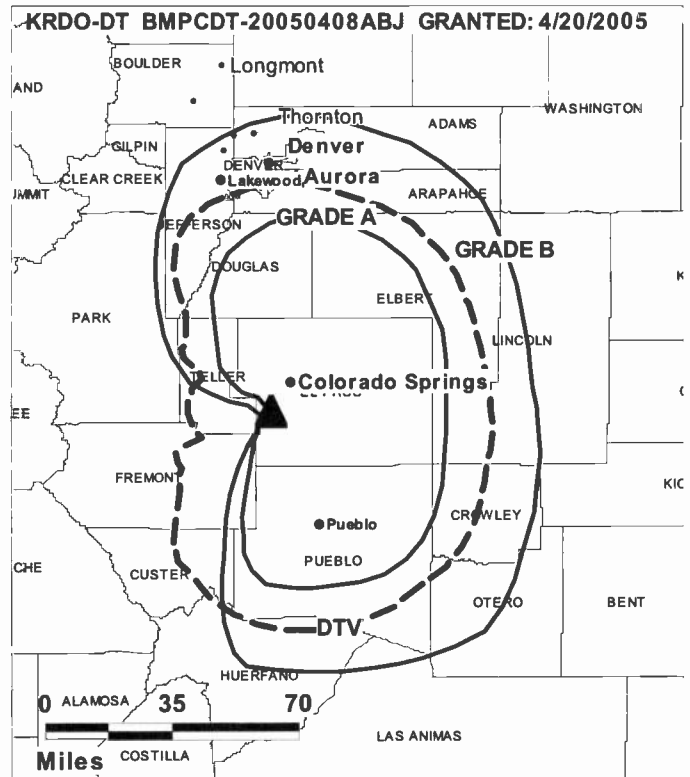
Alisa Meier, Promotion & Creative Services Director.

Dave Williams, Production Manager.

Kristen Reed, General Sales Manager.

Ed Brady, Local Sales Manager.

Paula Sherwood, National Sales Manager.



© 2008 Warren Communications News

Dave Rose, News Director.

Charlie Upton, Chief Engineer.

Lori Rockwell, Traffic Manager.

City of License: Colorado Springs. **Station DMA:** Colorado Springs-Pueblo, CO.

Rank: 93.

Nielsen Data: Not available.

KRDO-TV

Ch. 13

Network Service: ABC.

Licensee: Pikes Peak Television Inc., 825 Edmond St, St. Joseph, MO 64501.

Studio: 399 S 8th St, Colorado Springs, CO 80905.

Mailing Address: 399 S 8th St, Colorado Springs, CO 80905.

Phone: 719-632-1515; 719-575-6201. **Fax:** 719-520-9374.

E-mail: n.klockziem@krdotv.com

Web Site: http://www.krdo.com

Technical Facilities: Channel No. 13 (210-216 MHz). Authorized power: 282-kw visual, 56.4-kw aural. Antenna: 2140-ft above av. terrain, 153-ft. above ground, 9563-ft. above sea level.

Latitude 38° 44' 47"
Longitude 104° 51' 37"

Transmitter: Cheyenne Mountain.

Note: Latitude and longitude coordinates shown are based on the North American Datum of 1927 (NAD 27) as currently required by the Mass Media Bureau of the FCC.

Satellite Earth Stations: Transmitter RCA; AFC, 3.9-meter Ku-band; Andrew, 4.3-meter C-band; Comtech, 4.5-meter KC-band; Andrew, 7.3-meter C-band; Standard Communications, M/A-Com, AvanteK receivers.

AM Affiliate: KRDO, 1-kw, 1240 kHz.

FM Affiliate: KRDO-FM, 96-kw, 95.1 MHz (No. 236), 2010-ft.

News Service: AP.

Ownership: News Press & Gazette Co. (Group Owner).

Began Operation: September 21, 1953. Sale to present owner by Pikes Peak Broadcasting Co. approved by FCC May 30, 2006. Sale to Pikes Peak Broadcasting Co. by Joseph H. Rohrer approved by FCC December 1, 1954.

Represented (sales): Blair Television.

Represented (legal): Smithwick & Belendiuk PC.

Personnel:

Harry W Hoth Jr., Chairman & Chief Executive Officer.

Patti Hoth, President.

Neil O. Klockziem, General Manager.

Kristen Porter, General Sales Manager.

Ed Brady, Local Sales Manager.

Linda Jones, National Sales Manager.

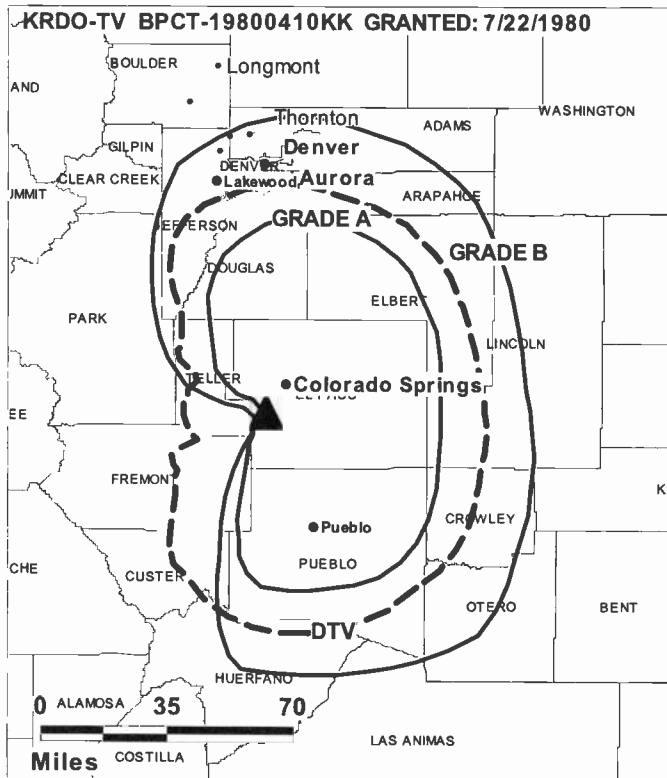
Dave Rose, News Director.

Kepper, Tupper & Company

We brokered the sale of KRDO-TV

112 High Ridge Ave. Ridgefield, CT 203-431-3366

Kepper-Tupper.com



© 2008 Warren Communications News

Joe Reed, Chief Engineer.

Jerry Killion, Promotion & Creative Services Director.

Dave Williams, Production Manager.

Sarah Udell, Traffic Manager.

City of License: Colorado Springs. **Station DMA:** Colorado Springs-Pueblo, CO.

Rank: 93.

Circulation © 2007 Nielsen. Coverage based on Nielsen study.

GrandTotal	Cable TV Households	Non-cable TV Households	Total TV Households
Estimated Station Totals *	153,570	158,780	312,350
Average Weekly Circulation (2007)	96,583	96,213	192,796
Average Daily Circulation (2007)			83,309
Station DMA Total	Cable TV Households	Non-cable TV Households	Total TV Households
Estimated Station Totals *	147,690	158,780	306,470
Average Weekly Circulation (2007)	94,745	96,213	190,958
Average Daily Circulation (2007)			83,090
Other DMA Total	Cable TV Households	Non-cable TV Households	Total TV Households
Estimated Station Totals *	5,880	0	5,880
Average Weekly Circulation (2007)	1,838	0	1,838
Average Daily Circulation (2007)			219

*Estimated station totals are sums of the Nielsen TV and Cable TV household estimates for each county in which the station registers viewing of more than 5% as per the Nielsen Survey Methods.

Colorado — Colorado Springs

KXRM-DT

Ch. 22

Network Service: FOX.

Licensee: Barrington Colorado Springs License LLC, 2500 W. Higgins Rd., Suite 880, Hoffman Estates, IL 60195.

Studio: 560 Wooten Rd., Colorado Springs, CO 80863.

Mailing Address: 560 Wooten Rd., Colorado Springs, CO 80915.

Phone: 719-591-2100. **Fax:** 719-591-4180.

E-mail: sdant@kxrm.com

Web Site: <http://www.kxrm.com>

Technical Facilities: Channel No. 22 (518-524 MHz). Authorized power: 51-kw max. visual, aural. Antenna: 2103-ft above av. terrain, 91-ft. above ground, 9500-ft. above sea level.

Latitude	38°	44'	43"
Longitude	104°	51'	40"

Note: Latitude and longitude coordinates shown are based on the North American Datum of 1927 (NAD 27) as currently required by the Mass Media Bureau of the FCC.

Ownership: Pilot Group LP (Group Owner).

Began Operation: July 7, 2003. Standard Definition.

Represented (legal): Paul, Hastings, Janofsky & Walker LLP.

Represented (sales): TeleRep Inc.

Personnel:

Steve Dant, Vice President & General Manager.

Donna D'Amico, General & Local Sales Manager.

Gene Schneider, National Sales Manager.

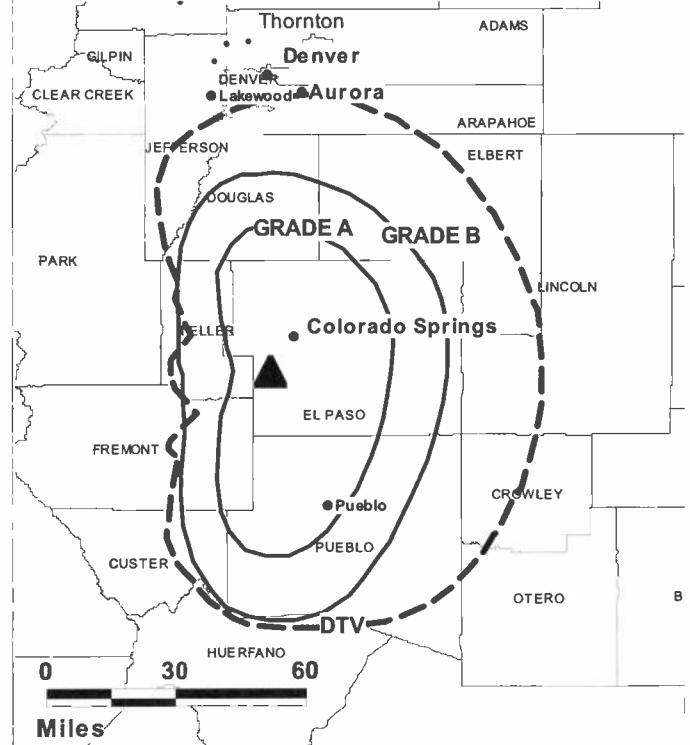
Shane Crigger, News Director.

Mike Dunlap, Chief Engineer.

Patty Clements, Program Director.

Susan Corbin, Promotion Manager.

KXRM-DT BMPCDT-20020829AAB GRANTED: 9/27/2002



© 2008 Warren Communications News

Trip Uhalt, Production Manager.

Svenka Carlock, Traffic Manager.

City of License: Colorado Springs. **Station DMA:** Colorado Springs-Pueblo, CO.

Rank: 93.

Nielsen Data: Not available.

KXRM-TV

Ch. 21

Network Service: FOX.

Licensee: Barrington Colorado Springs License LLC, 2500 W. Higgins Rd., Suite 880, Hoffman Estates, IL 60195.

Studio: 560 Wooten Rd., Colorado Springs, CO 80915.

Mailing Address: 560 Wooten Rd., Colorado Springs, CO 80915.

Phone: 719-596-2100. **Fax:** 719-591-4180.

E-mail: sdant@kxrm.com

Web Site: http://www.kxrm.com

Technical Facilities: Channel No. 21 (512-518 MHz). Authorized power: 1000-kw max. visual, aural. Antenna: 2152-ft above av. terrain, 128-ft. above ground, 9537-ft. above sea level.

Latitude 38° 44' 43"
Longitude 104° 51' 40"

Transmitter: Bldg. No. 29, Cheyenne Mountain.

Note: Latitude and longitude coordinates shown are based on the North American Datum of 1927 (NAD 27) as currently required by the Mass Media Bureau of the FCC.

Satellite Earth Station: Prodelin, 12-meter; RCA, Microdyne receivers.

Ownership: Pilot Group LP (Group Owner).

Began Operation: January 22, 1985. Sale to present owner by Raycom Media Inc. approved by FCC June 13, 2006. Sale to Raycom Media Inc. from KXRM Partnership approved by FCC February 15, 2000.

Represented (sales): TeleRep Inc.

Represented (legal): Paul, Hastings, Janofsky & Walker LLP.

Personnel:

Steve Dant, Vice President & General Manager.

Donna D'Amico, General & Local Sales Manager.

Gene Schneider, National Sales Manager.

Shane Crigger, News Director.

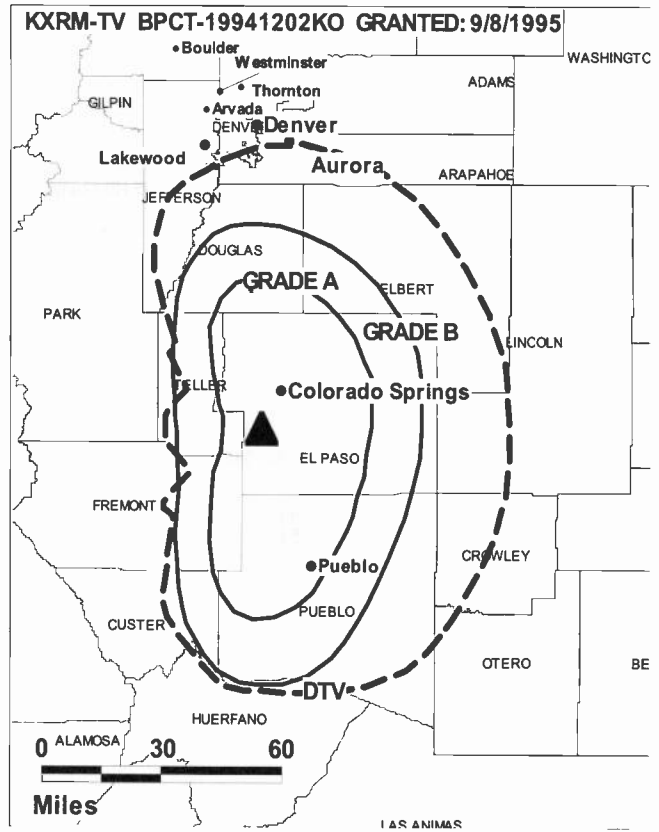
Mike Dunlap, Chief Engineer.

Patty Clements, Program Director.

Kepper, Tupper & Company

We brokered the sale of KXRM-TV

112 High Ridge Avenue, Ridgefield, CT (203)431-3366



© 2008 Warren Communications News

Susan Corbin, Promotion Manager.

Trip Uhalt, Production Manager.

Svenka Carlock, Traffic Manager.

City of License: Colorado Springs. **Station DMA:** Colorado Springs-Pueblo, CO.

Rank: 93.

Circulation © 2007 Nielsen. Coverage based on Nielsen study.

GrandTotal	Cable TV Households	Non-cable TV Households	Total TV Households
Estimated Station Totals *	147,690	158,780	306,470
Average Weekly Circulation (2007)	74,952	82,794	157,746
Average Daily Circulation (2007)			57,991

Station DMA Total	Cable TV Households	Non-cable TV Households	Total TV Households
Estimated Station Totals *	147,690	158,780	306,470
Average Weekly Circulation (2007)	74,952	82,794	157,746
Average Daily Circulation (2007)			57,991

*Estimated station totals are sums of the Nielsen TV and Cable TV household estimates for each county in which the station registers viewing of more than 5% as per the Nielsen Survey Methods.

Colorado — Denver

**KCEC
Ch. 50**

Network Service: UNV.

Licensee: Entravision Holdings LLC, 11900 Olympic Blvd., Suite 590, Los Angeles, CA 90064.

Studio: 777 Grant, 5th Floor, Denver, CO 80203.

Mailing Address: 777 Grant St., 5th Floor, Denver, CO 80203.

Phone: 303-832-0050. **Fax:** 303-832-3410.

E-mail: noticiascolorado@univision.net

Technical Facilities: Channel No. 50 (686-692 MHz). Authorized power: 2510-kw max. visual, aural. Antenna: 758-ft above av. terrain, 128-ft. above ground, 7375-ft. above sea level.

Latitude 39° 43' 58"
Longitude 105° 14' 08"

Note: Latitude and longitude coordinates shown are based on the North American Datum of 1927 (NAD 27) as currently required by the Mass Media Bureau of the FCC.

Satellite Earth Station: Transmitter Varian; Miralite, 5-meter C-band.

Ownership: Entravision Communications Corp. (Group Owner).

Began Operation: October 18, 1990.

Represented (legal): Thompson Hine LLP.

Represented (engineering): Silliman & Silliman.

Personnel:

Maria Carrera, General Manager.

Sam Fuller, General Sales Manager.

Gail Shaw, Local Sales Manager.

Chris Mathews, National Sales Manager.

Rodolfo Cardenas, News Director.

Azael Villanueva, Chief Engineer.

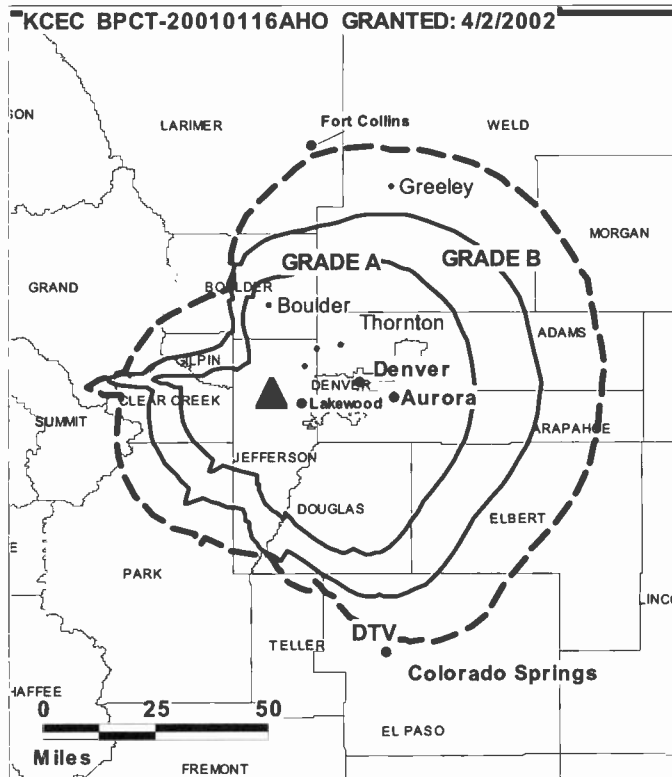
Mary Klein, Business Manager.

Erma Atencia, Program Director & Traffic Manager.

Luis Canela, Promotion Director.

Jaime Moreno, Research Director.

City of License: Denver. **Station DMA:** Denver, CO. **Rank:** 18.



© 2008 Warren Communications News

Circulation © 2007 Nielsen. Coverage based on Nielsen study.

GrandTotal	Cable TV Households	Non-cable TV Households	Total TV Households
Estimated Station Totals *	264,220	266,890	531,110
Average Weekly Circulation (2007)	23,612	26,811	50,423
Average Daily Circulation (2007)			37,008
Station DMA Total	Cable TV Households	Non-cable TV Households	Total TV Households
Estimated Station Totals *	264,220	266,890	531,110
Average Weekly Circulation (2007)	23,612	26,811	50,423
Average Daily Circulation (2007)			37,008

*Estimated station totals are sums of the Nielsen TV and Cable TV household estimates for each county in which the station registers viewing of more than 5% as per the Nielsen Survey Methods.

KCEC-DT

Ch. 51

Network Service: UNV.

Grantee: Entravision Holdings LLC, 11900 Olympic Blvd., Suite 590, Los Angeles, CA 90064.

Studio: 777 Grant St., 5th Floor, Denver, CO 80203.

Mailing Address: 777 Grant St., 5th Floor, Denver, CO 80203.

Phone: 303-832-0050. **Fax:** 303-832-3410.

E-mail: noticiascolorado@univision.net

Technical Facilities: Channel No. 51 (692-698 MHz). Authorized power: 900-kw max. visual, aural. Antenna: 763-ft above av. terrain, 128-ft. above ground, 7378-ft. above sea level.

Latitude	39°	43'	58"
Longitude	105°	14'	08"

Note: Latitude and longitude coordinates shown are based on the North American Datum of 1927 (NAD 27) as currently required by the Mass Media Bureau of the FCC.

Ownership: Entravision Communications Corp. (Group Owner).

Began Operation: Station operating under Special Temporary Authority at 10-kw max. visual; no on-air date

Personnel:

Maria Carrera, General Manager.

Sam Fuller, General Sales Manager.

Gail Shaw, Local Sales Manager.

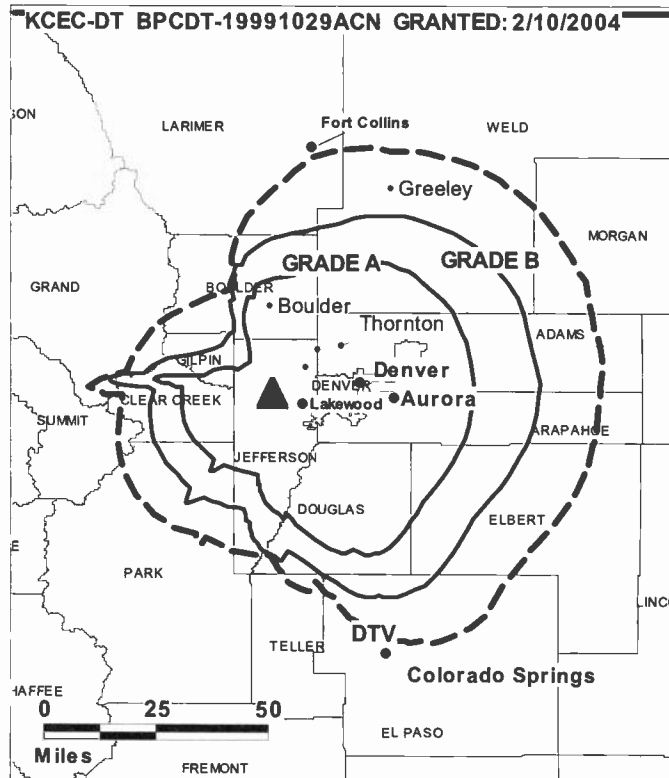
Chris Mathews, National Sales Manager.

Rudolfo Cardenas, News Director.

Azael Villanueva, Chief Engineer.

Mary Klein, Business Manager.

Erma Atencia, Program Director & Traffic Manager.



© 2008 Warren Communications News

Luis Canela, Promotion Director.

Jaime Moreno, Research Director.

City of License: Denver. **Station DMA:** Denver, CO. **Rank:** 18.

Nielsen Data: Not available.

KCNC-DT
Ch. 35

Network Service: CBS.

Grantee: CBS Television Stations Inc., 2000 K St. NW, Suite 725, Washington, DC 20006.

Studio: 1044 Lincoln St., Denver, CO 80203.

Mailing Address: 1044 Lincoln St., Denver, CO 80203.

Phone: 303-861-4444. **Fax:** 303-830-6380 (news).

E-mail: wfdehaven@cbs.com

Web Site: <http://www.cbs4denver.com>

Technical Facilities: Channel No. 35 (596-602 MHz). Authorized power: 1000-kw max. visual, aural. Antenna: 1224-ft above av. terrain, 699-ft. above ground, 7818-ft. above sea level.

Latitude	39°	43'	51"
Longitude	105°	13'	54"

Transmitter: Cedar Lake Rd., Golden.

Note: Latitude and longitude coordinates shown are based on the North American Datum of 1927 (NAD 27) as currently required by the Mass Media Bureau of the FCC.

Ownership: CBS Corp. (Group Owner).

Began Operation: October 30, 2001. High Definition.

Represented (legal): Leventhal, Senter & Lerman PLLC.

Personnel:

Walt DeHaven, Vice President & General Manager.

Debbie CdeBaca, Marketing Director.

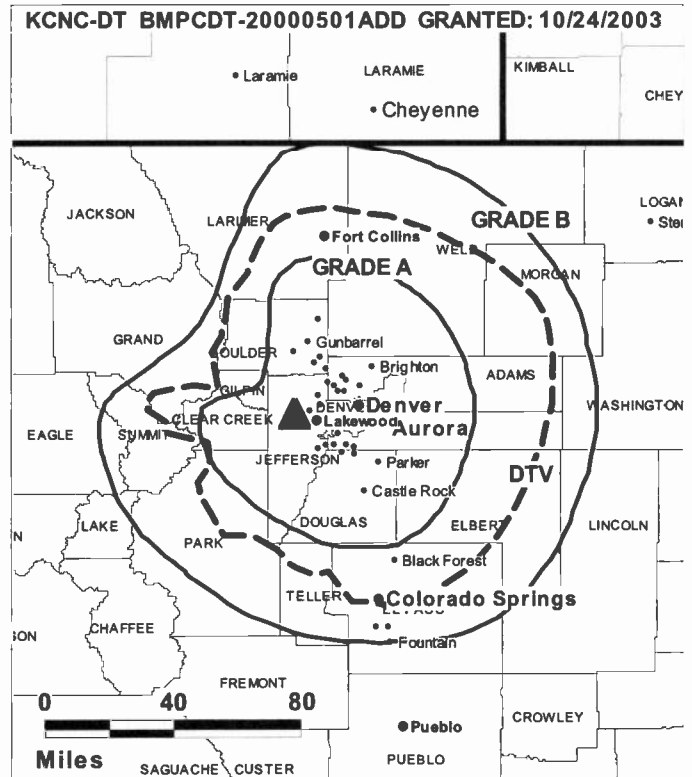
Kevin Dorsey, Director of Sales.

David Rash, National Sales Manager.

Cathy Considine, Local Sales Manager.

Tim Wieland, News Director.

Elaine Torres, Public Affairs Director.



© 2008 Warren Communications News

David Layne, Chief Engineer.

Marjorie Smelt, Controller.

Wendy Holmes, Program Director.

City of License: Denver. **Station DMA:** Denver, CO. **Rank:** 18.

Nielsen Data: Not available.

KCNC-TV

Ch. 4

Network Service: CBS.

Licensee: CBS Television Stations Inc., 2000 K St. NW, Suite 725, Washington, DC 20006.

Studio: 1044 Lincoln St., Denver, CO 80203.

Mailing Address: 1044 Lincoln St., Denver, CO 80203.

Phone: 303-861-4444. **Fax:** 303-830-6380 (news).

E-mail: wfdehaven@cbs.com

Web Site: http://www.cbs4denver.com

Technical Facilities: Channel No. 4 (66-72 MHz). Authorized power: 100-kw visual, 15.1-kw aural. Antenna: 1480-ft above av. terrain, 8077-ft. above sea level.

Latitude 39° 43' 48"
Longitude 105° 14' 02"

Holds CP for change to 1224-ft above av. terrain, 699-ft. above ground, 7818-ft. above sea level; lat. 39° 43' 51", long. 105° 13' 54", BPCT-20020909AAT.

Note: Latitude and longitude coordinates shown are based on the North American Datum of 1927 (NAD 27) as currently required by the Mass Media Bureau of the FCC.

Multichannel TV Sound: Stereo and separate audio program.

Satellite Earth Stations: Transmitter Harris; RCA, 3-meter Ku-band; Harris, 3-meter Ku-band; Andrew, 4.2-meter Ku-band; Scientific-Atlanta, 10-meter C-band; Standard Communications, Scientific-Atlanta receivers.

News Services: AP, PR Newswire.

Ownership: CBS Corp. (Group Owner).

Began Operation: December 24, 1953. Sale to present owner by CBS Inc. approved by FCC May 3, 2000. Sale to CBS Inc. by National Broadcasting Co. approved by FCC August 16, 1995 (Television Digest, Vol. 34:48; 35:34). Sale to General Electric Broadcasting by Metropolitan Television Co. approved by FCC June 5, 1968 (Television Digest, Vol. 8:24). Previous ownership lineup resulted when on November 12, 1964 FCC approved sale back to Metropolitan TV Co. of the 52.5% of stock held by Bob Hope and Associates.

Represented (sales): CBS Television Stations National Sales.

Represented (legal): Leventhal, Senter & Lerman PLLC.

Personnel:

Walt DeHaven, Vice President & General Manager.

Kevin Dorsey, Director of Sales.

David Rash, National Sales Manager.

Cathy Considine, Local Sales Manager.

Tim Wieland, News Director.

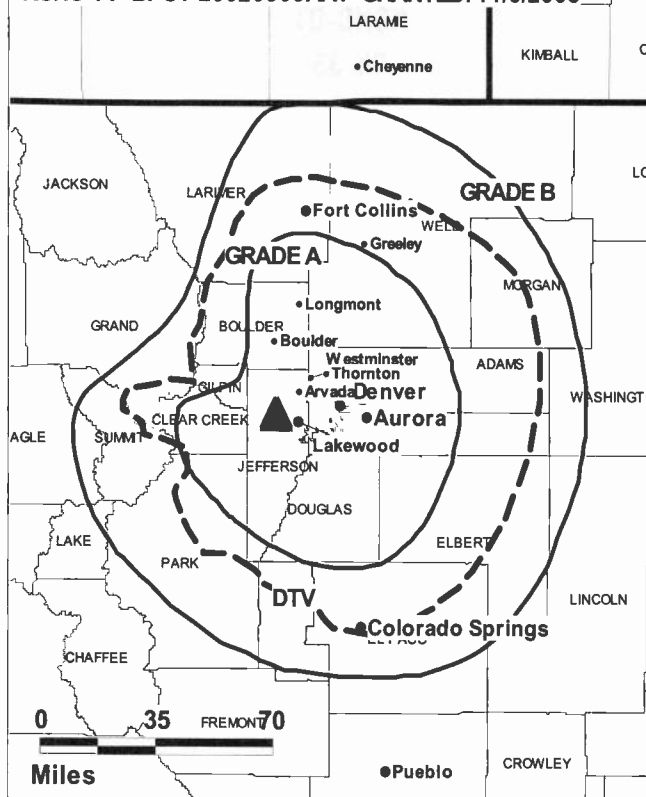
Debbie CdeBaca, Marketing Director.

David Layne, Chief Engineer.

Elaine Torres, Public Affairs Director.

Marjorie Smelt, Controller.

KCNC-TV BPCT-20020909AAT GRANTED: 11/6/2003



Wendy Holmes, Program Director.

City of License: Denver. **Station DMA:** Denver, CO. **Rank:** 18.

Circulation © 2007 Nielsen. Coverage based on Nielsen study.

GrandTotal	Cable TV Households	Non-cable TV Households	Total TV Households
Estimated Station Totals *	835,480	591,180	1,426,660
Average Weekly Circulation (2007)	531,562	327,495	859,057
Average Daily Circulation (2007)			403,933
Station DMA Total	Cable TV Households	Non-cable TV Households	Total TV Households
Estimated Station Totals *	781,200	520,490	1,301,690
Average Weekly Circulation (2007)	521,887	322,124	844,011
Average Daily Circulation (2007)			399,355
Other DMA Total	Cable TV Households	Non-cable TV Households	Total TV Households
Estimated Station Totals *	54,280	70,690	124,970
Average Weekly Circulation (2007)	9,675	5,371	15,046
Average Daily Circulation (2007)			4,578

*Estimated station totals are sums of the Nielsen TV and Cable TV household estimates for each county in which the station registers viewing of more than 5% as per the Nielsen Survey Methods.

KDVR

Ch. 31

(Operates satellite KFCT, Fort Collins)

Network Service: FOX.

Licensee: Fox Television Stations Inc., 5151 Wisconsin Ave NW, c/o Molly Pauker, Washington, DC 20016.

Studio: 100 E Speer Blvd, Denver, CO 80203.

Mailing Address: 100 E Speer Blvd, Denver, CO 80203.

Phone: 303-566-7600; 303-595-3131. **Fax:** 303-566-7631.

E-mail: Garrett.Sailer@foxtv.com

Web Site: http://www.myfoxcolorado.com

Technical Facilities: Channel No. 31 (572-578 MHz). Authorized power: 5000-kw max. visual, 500-kw aural. Antenna: 1038-ft above av. terrain, 375-ft. above ground, 7730-ft. above sea level.

Latitude 39° 43' 45"
Longitude 105° 14' 12"

Transmitter: Lookout Mountain, near Golden.

Note: Latitude and longitude coordinates shown are based on the North American Datum of 1927 (NAD 27) as currently required by the Mass Media Bureau of the FCC.

Satellite Earth Station: Transmitter Townsend; Scientific-Atlanta, 7-meter C-band; Scientific-Atlanta receivers.

Ownership: Fox Television Holdings Inc. (Group Owner).

Began Operation: August 10, 1983.

Represented (sales): Seltel Inc.

Personnel:

Bill Schneider, Vice President & General Manager.

Peter Bangas, Vice President, Operations & Engineering.

Steve Wilkerson, Vice President, Sales.

Jennifer Aguirre, Vice President, Finance & Administration.

Brad Remington, Vice President, News.

Donna D'Amico, Local Sales Manager.

Kerry Lewis, National Sales Manager.

Kevin Scofield, News Operations Manager.

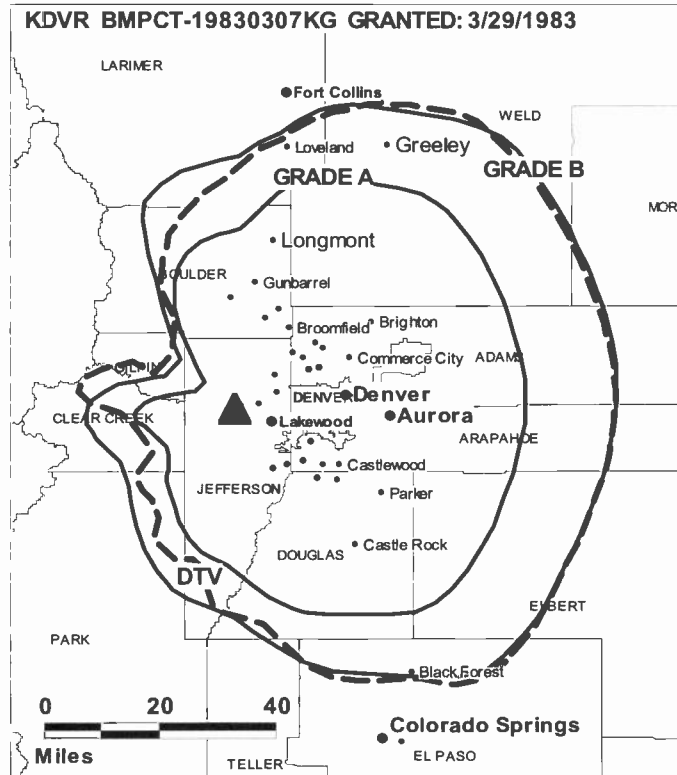
Rick Wheeler, Chief Engineer.

Garrett Sailer, Program Manager.

Clyde Becker, Creative Services Director.

Patti Brady, Traffic Manager.

Frank DeMauro, Research Director.



City of License: Denver. **Station DMA:** Denver, CO. **Rank:** 18.

Circulation © 2007 Nielsen. Coverage based on Nielsen study.

GrandTotal	Cable TV Households	Non-cable TV Households	Total TV Households
Estimated Station Totals *	819,960	577,980	1,397,940
Average Weekly Circulation (2007)	369,114	235,161	604,275
Average Daily Circulation (2007)			218,025
Station DMA Total	Cable TV Households	Non-cable TV Households	Total TV Households
Estimated Station Totals *	780,840	520,490	1,301,330
Average Weekly Circulation (2007)	363,475	231,329	594,804
Average Daily Circulation (2007)			216,517
Other DMA Total	Cable TV Households	Non-cable TV Households	Total TV Households
Estimated Station Totals *	39,120	57,490	96,610
Average Weekly Circulation (2007)	5,639	3,832	9,471
Average Daily Circulation (2007)			1,508

*Estimated station totals are sums of the Nielsen TV and Cable TV household estimates for each county in which the station registers viewing of more than 5% as per the Nielsen Survey Methods.

KDVR-DT

Ch. 32

Network Service: FOX.

Licensee: Fox Television Stations Inc., 5151 Wisconsin Ave NW, c/o Molly Pauker, Washington, DC 20016.

Studio: 100 E Speer Blvd, Denver, CO 80203.

Mailing Address: 100 E Speer Blvd, Denver, CO 80203.

Phone: 303-566-7600; 303-595-3131. **Fax:** 303-566-7631.

E-mail: Garrett.Sailer@foxtv.com

Web Site: <http://www.fox31.com>

Technical Facilities: Channel No. 32 (578-584 MHz). Authorized power: 223.3-kw max. visual, aural. Antenna: 971-ft above av. terrain, 266-ft. above ground, 7621-ft. above sea level.

Latitude	39°	43'	45"
Longitude	105°	14'	12"

Holds CP for change to 1000-kw max. visual; BPCDT-19991101AIT.

Transmitter: 21214 Cedar Lake Rd., Golden.

Note: Latitude and longitude coordinates shown are based on the North American Datum of 1927 (NAD 27) as currently required by the Mass Media Bureau of the FCC.

Ownership: Fox Television Holdings Inc. (Group Owner).

Began Operation: November 1, 1999. Standard Definition.

Personnel:

Frank DeMauro, Research Director.

Bill Schneider, Vice President & General Manager.

Peter Bangas, Vice President, Operations & Engineering.

Steve Wilkerson, Vice President, Sales.

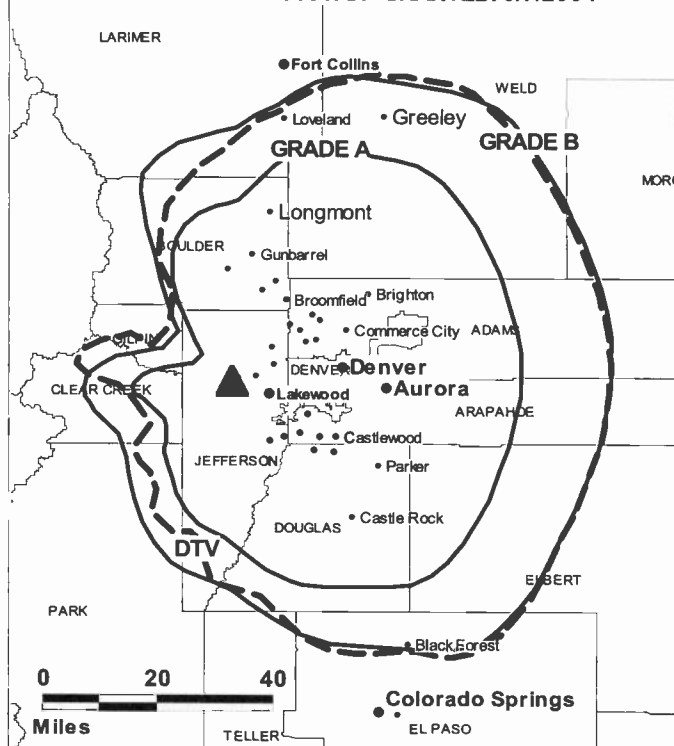
Jennifer Aguirre, Vice President, Finance & Administration.

Brad Remington, Vice President, News.

Donna D'Amico, Local Sales Manager.

Kerry Lewis, National Sales Manager.

KDVR-DT BPCDT-19991101AIT GRANTED: 6/7/2004



© 2008 Warren Communications News

Kevin Scofield, News Operations Manager.

Rick Wheeler, Chief Engineer.

Garrett Sailer, Program Manager.

Clyde Becker, Creative Services Director.

Patti Brady, Traffic Manager.

City of License: Denver. **Station DMA:** Denver, CO. **Rank:** 18.

Nielsen Data: Not available.

KMGH-DT
Ch. 17

Network Service: ABC.

Grantee: McGraw-Hill Broadcasting Co. Inc., 123 Speer Blvd., Denver, CO 80203.

Studio: 123 E. Speer Blvd., Denver, CO 80203.

Mailing Address: 123 E. Speer Blvd., Denver, CO 80203.

Phone: 303-832-7777. **Fax:** 303-832-0119.

E-mail: john.curry@kmgh.com

Web Site: http://www.thedenverchannel.com

Technical Facilities: Channel No. 17 (488-494 MHz). Authorized power: 1000-kw max. visual, aural. Antenna: 968-ft above av. terrain, 440-ft. above ground, 7559-ft. above sea level.

Latitude	39°	43'	50.60"
Longitude	105°	13'	53.60"

Transmitter: Lookout Mountain, 1.4-mi. SW of Golden.

Note: Latitude and longitude coordinates shown are based on the North American Datum of 1927 (NAD 27) as currently required by the Mass Media Bureau of the FCC.

Ownership: McGraw-Hill Broadcasting Co. Inc. (Group Owner).

Began Operation: April 15, 2001. Standard Definition.

Personnel:

Darrell Brown, General Manager.

John Curry, General Sales Manager.

Missy Evenson, Local Sales Manager.

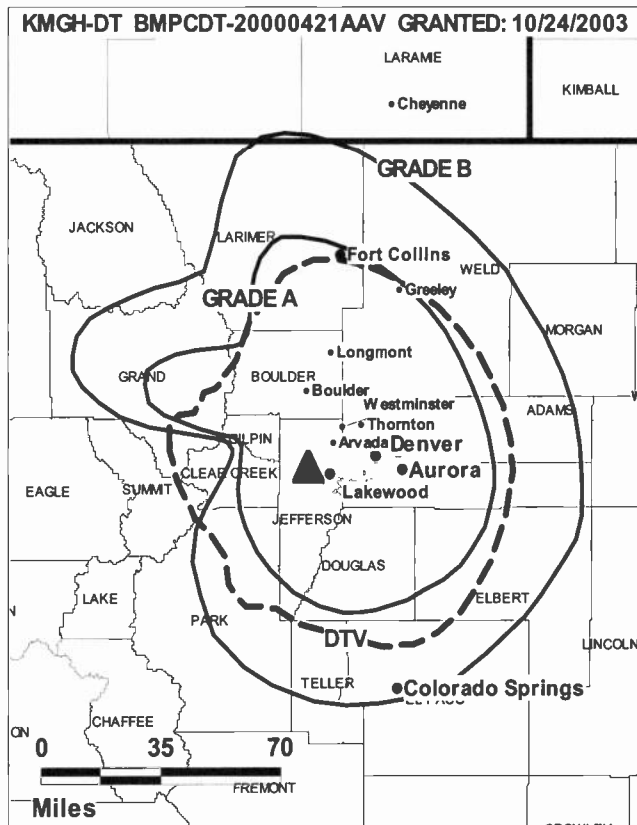
Byron Grandy, News Director.

Robin Hoffman, Senior Executive Producer.

Thomas Rick Craddock, Chief Engineer.

Lori Miller, Business Manager.

Carrie Scott, Program Director.



© 2008 Warren Communications News

Linda Bayley, Director of Development & Creative Services.

Jay Maloney, Creative Services Director.

Jon Badeaux, Traffic Manager.

City of License: Denver. **Station DMA:** Denver, CO. **Rank:** 18.

Nielsen Data: Not available.

KMGH-TV
Ch. 7

Network Service: ABC.

Licensee: McGraw-Hill Broadcasting Co. Inc., 123 Speer Blvd., Denver, CO 80203.

Studio: 123 Speer Blvd., Denver, CO 80203.

Mailing Address: 123 E. Speer Blvd., Denver, CO 80203.

Phone: 303-832-7777; 303-832-0119. **Fax:** 303-832-0104.

E-mail: john.curry@kmgh.com

Web Site: http://www.thedenverchannel.com

Technical Facilities: Channel No. 7 (174-180 MHz). Authorized power: 316-kw visual, 50-kw aural. Antenna: 1017-ft above av. terrain, 249-ft. above ground, 7664-ft. above sea level.

Latitude 39° 43' 46"
Longitude 105° 14' 12"

Holds CP for change to 1175-ft above av. terrain, 646-ft. above ground, 7766-ft. above sea level; lat. 39° 43' 50.60", long. 105° 13' 53.60", BPCT-20020801ABC.

Note: Latitude and longitude coordinates shown are based on the North American Datum of 1927 (NAD 27) as currently required by the Mass Media Bureau of the FCC.

Multichannel TV Sound: Stereo only.

Satellite Earth Stations: Transmitter Harris; Microdyne, 3.7-meter Ku-band; Scientific-Atlanta, 4.6-meter C-band; Vertex, 6.1-meter Ku-band; Scientific-Atlanta, 7-meter C-band; Microdyne, 7-meter C-band; Sony, Scientific-Atlanta, Microdyne, M/A-Com, DX Engineering receivers.

SNG Mobile Dish: Vertex, 2.6-meter Ku-band.

News Services: AP, UPI, Newsone, CNN Newsource.

Ownership: McGraw-Hill Broadcasting Co. Inc. (Group Owner).

Began Operation: November 1, 1953. Sale to Time Inc. by Aladdin Radio & TV approved by FCC June 23, 1954 (Television Digest, Vol. 10:11, 15, 25, 26). Sale to present owner by Time-Life Broadcast Inc. approved by FCC March 8, 1972 (Vol. 12:10, 11).

Represented (sales): Harrington Righter & Parsons Inc. (HRP).

Represented (legal): Koteen & Naftalin LLP.

Personnel:

Darrell Brown, General Manager.

John Curry, General Sales Manager.

Missy Evenson, Local Sales Manager.

Byron Grandy, News Director.

Robin Hoffman, Senior Executive Producer.

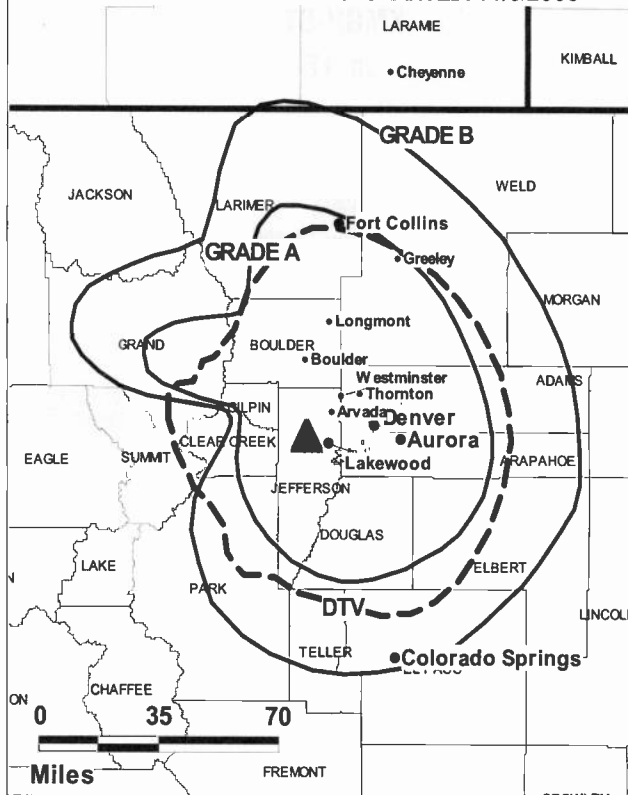
Thomas Rick Craddock, Chief Engineer.

Lori Miller, Business Manager.

Carrie Scott, Program Director.

Linda Bayley, Director of Development & Creative Services.

KMGH-TV BPCT-20020801ABC GRANTED: 11/6/2003



© 2008 Warren Communications News

Jay Maloney, Creative Services Director.

Jon Badeaux, Traffic Director.

City of License: Denver. **Station DMA:** Denver, CO. **Rank:** 18.

Circulation © 2007 Nielsen. Coverage based on Nielsen study.

GrandTotal	Cable TV Households	Non-cable TV Households	Total TV Households
Estimated Station Totals *	869,200	591,300	1,460,500
Average Weekly Circulation (2007)	515,347	319,370	834,717
Average Daily Circulation (2007)			364,899
Station DMA Total	Cable TV Households	Non-cable TV Households	Total TV Households
Estimated Station Totals *	781,200	520,490	1,301,690
Average Weekly Circulation (2007)	496,106	314,642	810,748
Average Daily Circulation (2007)			357,226
Other DMA Total	Cable TV Households	Non-cable TV Households	Total TV Households
Estimated Station Totals *	88,000	70,810	158,810
Average Weekly Circulation (2007)	19,241	4,728	23,969
Average Daily Circulation (2007)			7,673

*Estimated station totals are sums of the Nielsen TV and Cable TV household estimates for each county in which the station registers viewing of more than 5% as per the Nielsen Survey Methods.

KPXC-DT

Ch. 43

Network Service: ION.

Grantee: Paxson Denver License Inc., 601 Clearwater Park Rd., West Palm Beach, FL 33401-6233.

Studio: 3001 S. Jamaica Court, Suite 200, Aurora, CO 80014.

Mailing Address: 3001 S. Jamaica Court, Suite 200, Aurora, CO 80014.

Phone: 303-871-1730. **Fax:** 303-871-1745.

E-mail: brianschauer@ionmedia.tv

Web Site: <http://www.ionline.tv>

Technical Facilities: Channel No. 43 (644-650 MHz). Authorized power: 1000-kw max. visual, aural. Antenna: 1168-ft above av. terrain, 86-ft. above ground, 7806-ft. above sea level.

Latitude	39°	40'	24"
Longitude	105°	13'	03"

Requests modification of CP for change to 1207-ft above av. terrain, 1177-ft. above ground, 6220-ft. above sea level; lat. 40° 03' 43", long. 104° 52' 21", BMAPCDT-20070104ACH.

Note: Latitude and longitude coordinates shown are based on the North American Datum of 1927 (NAD 27) as currently required by the Mass Media Bureau of the FCC.

Ownership: ION Media Networks Inc. (Group Owner).

Began Operation: Station operating under Special Temporary Authority at 10-kw max. visual; no on-air date

Represented (legal): Dow Lohnes PLLC.

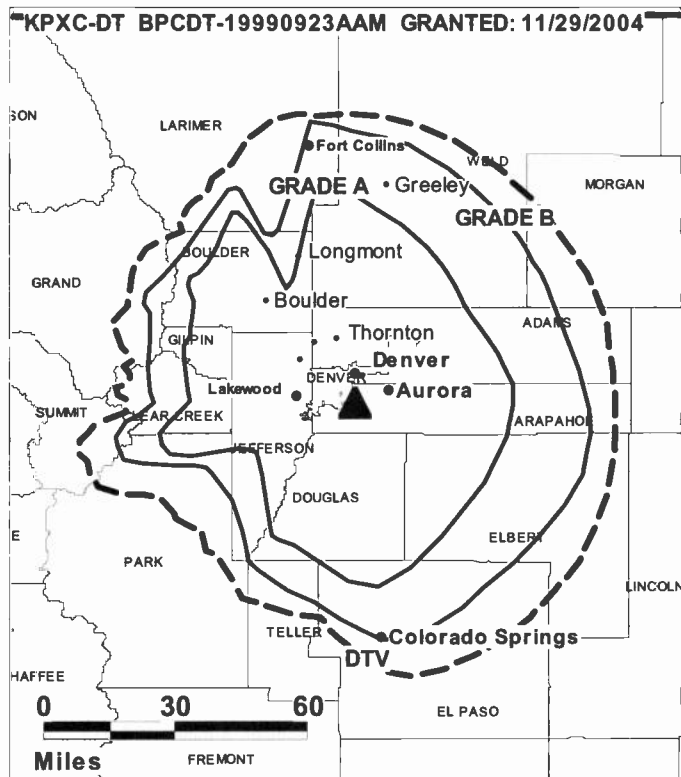
Personnel:

Mark Cornetta, General Manager & General Sales Manager.

Christy Bradford, Local Sales Manager.

Brian Schauer, Chief Engineer.

Lisa Stapeley, Business Manager.



Jeri Crawley, Traffic Manager.

City of License: Denver. **Station OMA:** Denver, CO. **Rank:** 18.

Nielsen Data: Not available.

KPXC-TV

Ch. 59

Network Service: ION.

Licensee: Paxson Denver License Inc., 601 Clearwater Park Rd., West Palm Beach, FL 38401-6233.

Studio: 3001 S. Jamaica Court, Suite 200, Aurora, CO 80014-2627.

Mailing Address: 3001 S. Jamaica Court, Suite 200, Aurora, CO 80014-2627.

Phone: 303-871-1730. **Fax:** 303-871-1745.

E-mail: brianschauer@ionmedia.tv

Web Site: http://www.ionline.tv

Technical Facilities: Channel No. 59 (740-746 MHz). Authorized power: 5000-kw visual, 500-kw aural. Antenna: 1168-ft above av. terrain, 85-ft. above ground, 7803-ft. above sea level.

Latitude	39°	40'	24"
Longitude	105°	13'	03"

Transmitter: Mount Morrison, 1.3-mi. E of Idledale.

Note: Latitude and longitude coordinates shown are based on the North American Datum of 1927 (NAD 27) as currently required by the Mass Media Bureau of the FCC.

Multichannel TV Sound: Planned.

Satellite Earth Station: Transmitter TTC; Echosphere, 5-meter KC-band.

SNG Mobile Dish: Centro, 2-meter Ku-band.

Ownership: ION Media Networks Inc. (Group Owner).

Began Operation: September 2, 1987. Sale to the Christian Network Inc. approved by FCC July 14, 1995. Sale to present owner by the Christian Network approved by FCC June 25, 1996. Transfer to CIG Media LLC pends.

Represented (legal): Dow Lohnes PLLC.

Represented (sales): ION Television.

Personnel:

Mark Cornetta, General Manager & General Sales Manager.

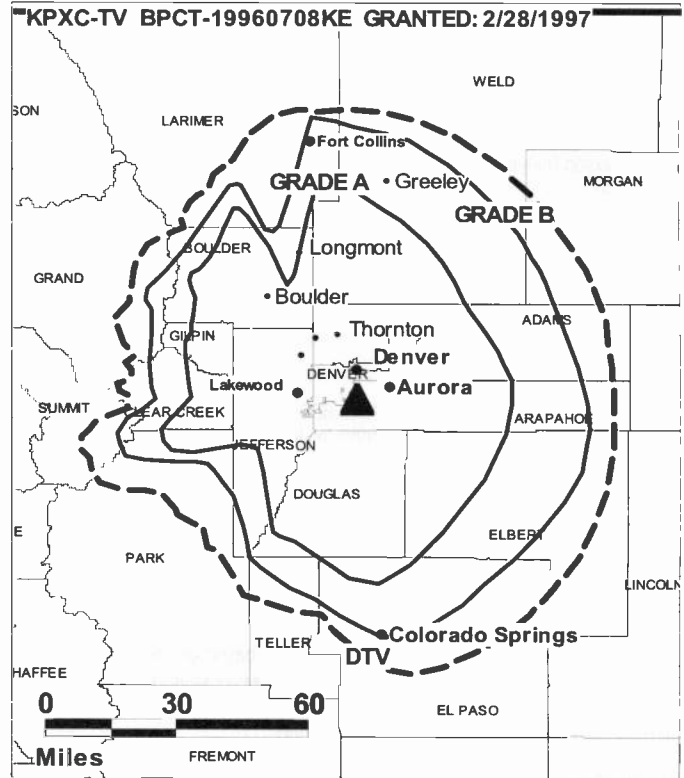
Christy Bradford, Local Sales Manager.

Brian Schauer, Chief Engineer.

Lisa Stapeley, Business Manager.

Jeri Crawley, Traffic Manager.

City of License: Denver. **Station DMA:** Denver, CO. **Rank:** 18.



© 2008 Warren Communications News

Circulation © 2007 Nielsen. Coverage based on Nielsen study.

GrandTotal	Cable TV Households	Non-cable TV Households	Total TV Households
Estimated Station Totals *	100,560	14,330	114,890
Average Weekly Circulation (2007)	6,822	1,551	8,373
Average Daily Circulation (2007)			1,623

Station DMA Total	Cable TV Households	Non-cable TV Households	Total TV Households
Estimated Station Totals *	100,560	14,330	114,890
Average Weekly Circulation (2007)	6,822	1,551	8,373
Average Daily Circulation (2007)			1,623

*Estimated station totals are sums of the Nielsen TV and Cable TV household estimates for each county in which the station registers viewing of more than 5% as per the Nielsen Survey Methods.

KTVD

Ch. 20

(Operates satellite KUPN, Sterling)

Network Service: MNT.

Licensee: Multimedia Holdings Corp., 7950 Jones Branch Dr, c/o Gannett Co., McLean, VA 22102.

Studio: 500 Speer Blvd., Denver, CO 80203.

Mailing Address: 500 Speer Blvd., Denver, CO 80203.

Phone: 303-871-9999. **Fax:** 303-871-1819.

E-mail: mark.cometta@9news.com

Web Site: <http://www.ktvd.com>

Technical Facilities: Channel No. 20 (506-512 MHz). Authorized power: 5000-kw max. visual, aural. Antenna: 1257-ft above av. terrain, 243-ft. above ground, 7926-ft. above sea level.

Latitude 39° 40' 18"
 Longitude 105° 13' 12"

Holds CP for change to 1117-ft above av. terrain, 589-ft. above ground, 7706-ft. above sea level; lat. 39° 43' 50.60", long. 105° 13' 53.60", BPCT-20020813ABA.

Note: Latitude and longitude coordinates shown are based on the North American Datum of 1927 (NAD 27) as currently required by the Mass Media Bureau of the FCC.

Satellite Earth Station: Transmitter Harris; Andrew, 7.3-meter KC-band; Andrew receivers.

News Service: Yes.

Ownership: Gannett Co. Inc. (Group Owner).

Began Operation: December 1, 1988. Sale to present owner by Fred Eychaner approved by FCC June 22, 2006. Sale to Fred Eychaner by Twenver Broadcast Inc. approved by FCC May 25, 1994.

Represented (legal): Wiley Rein.

Represented (engineering): Lohnes & Culver.

Personnel:

Mark Cornetta, President & General Manager.

Pat Wilson, General Sales Manager.

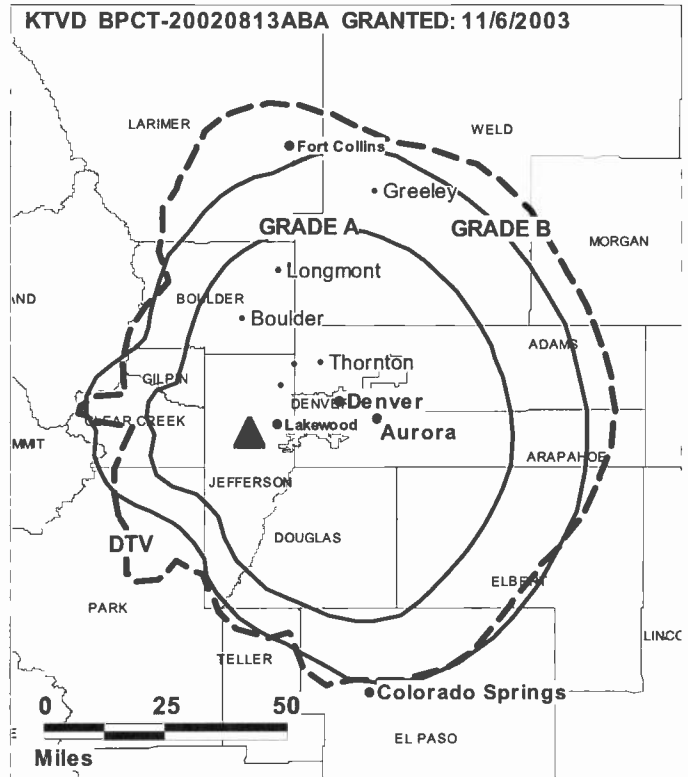
Don Perez, Director of Technology & Operations.

Jenny Ruud, Business Manager.

Robbi Romero, Program Director.

Steve Carter, Promotion Manager.

City of License: Denver. **Station DMA:** Denver, CO. **Rank:** 18.



Circulation © 2007 Nielsen. Coverage based on Nielsen study.

GrandTotal	Cable TV Households	Non-cable TV Households	Total TV Households
Estimated Station Totals *	781,400	520,530	1,301,930
Average Weekly Circulation (2007)	168,468	114,689	283,157
Average Daily Circulation (2007)			97,460
Station DMA Total	Cable TV Households	Non-cable TV Households	Total TV Households
Estimated Station Totals *	766,230	511,210	1,277,440
Average Weekly Circulation (2007)	165,401	113,346	278,747
Average Daily Circulation (2007)			96,385
Other DMA Total	Cable TV Households	Non-cable TV Households	Total TV Households
Estimated Station Totals *	15,170	9,320	24,490
Average Weekly Circulation (2007)	3,067	1,343	4,410
Average Daily Circulation (2007)			1,075

*Estimated station totals are sums of the Nielsen TV and Cable TV household estimates for each county in which the station registers viewing of more than 5% as per the Nielsen Survey Methods.

KTVD-DT

Ch. 19

Network Service: MNT.

Grantee: Multimedia Holdings Corp., 7950 Jones Branch Dr, c/o Gannett Co., McLean, VA 22102.

Studio: 500 Speer Blvd., Denver, CO 80203.

Mailing Address: 500 Speer Blvd., Denver, CO 80203.

Phone: 303-871-9999. **Fax:** 303-871-1819.

E-mail: mark.cometta@9news.com

Web Site: <http://www.ktvd.com>

Technical Facilities: Channel No. 19 (500-506 MHz). Authorized power: 1000-kw max. visual, aural. Antenna: 966-ft above av. terrain, 438-ft. above ground, 7557-ft. above sea level.

Latitude	39°	43'	50.60"
Longitude	105°	13'	53.60"

Transmitter: Lookout Mountain communications site, W of Denver, near Golden.

Note: Latitude and longitude coordinates shown are based on the North American Datum of 1927 (NAD 27) as currently required by the Mass Media Bureau of the FCC.

Multichannel TV Sound: Stereo and separate audio program.

News Service: Yes.

Ownership: Gannett Co. Inc. (Group Owner).

Began Operation: Station operating under Special Temporary Authority at 6.47-kw max. visual; no on-air date

Represented (legal): Wiley Rein.

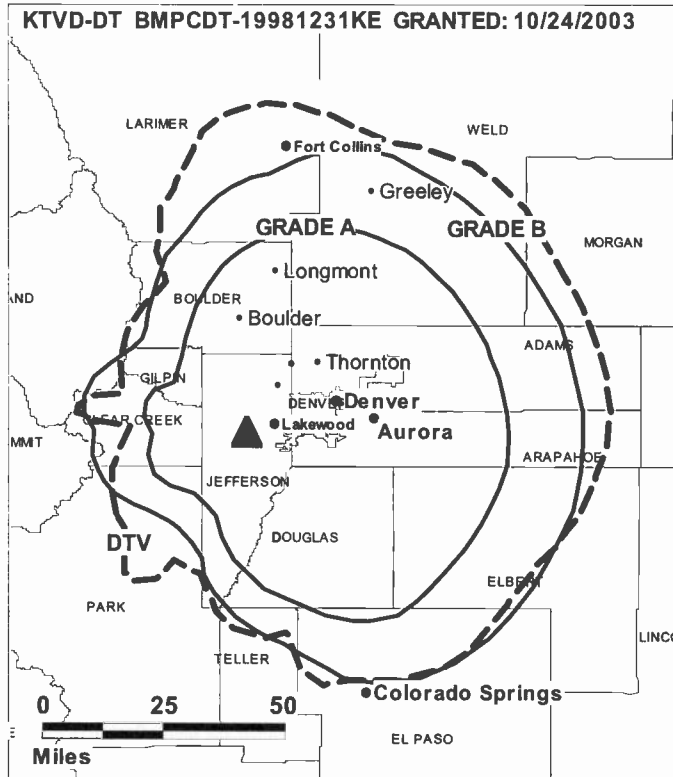
Represented (engineering): Lohnes & Culver.

Personnel:

Mark Cornetta, President & General Manager.

Pat Wilson, General Sales Manager.

Don Perez, Director of Technology & Operations.



© 2008 Warren Communications News

Jenny Ruud, Business Manager.

Robbi Romero, Program Director.

Steve Carter, Promotion Manager.

City of License: Denver. **Station DMA:** Denver, CO. **Rank:** 18.

Nielsen Data: Not available.

KUSA-DT
Ch. 16

Network Service: NBC.

Grantee: Multimedia Holdings Corp., 1101 N. Central Ave., Phoenix, AZ 85004.

Studio: 500 Speer Blvd., Denver, CO 80203.

Mailing Address: 500 Speer Blvd., Denver, CO 80203.

Phone: 303-871-9999. **Fax:** 303-698-4700.

E-mail: mark.cometta@9news.com

Web Site: <http://www.9news.com>

Technical Facilities: Channel No. 16 (482-488 MHz). Authorized power: 1000-kw max. visual, aural. Antenna: 1043-ft above av. terrain, 514-ft. above ground, 7633-ft. above sea level.

Latitude	39°	43'	50.60"
Longitude	105°	13'	53.60"

Note: Latitude and longitude coordinates shown are based on the North American Datum of 1927 (NAD 27) as currently required by the Mass Media Bureau of the FCC.

Ownership: Gannett Co. Inc. (Group Owner).

Began Operation: Station operating; no on-air date

Represented (sales): Blair Television.

Personnel:

Mark A. Cornetta, President & General Manager.

Steve Carter, Marketing & Promotion Director.

Mercedes Cregar, Traffic Manager.

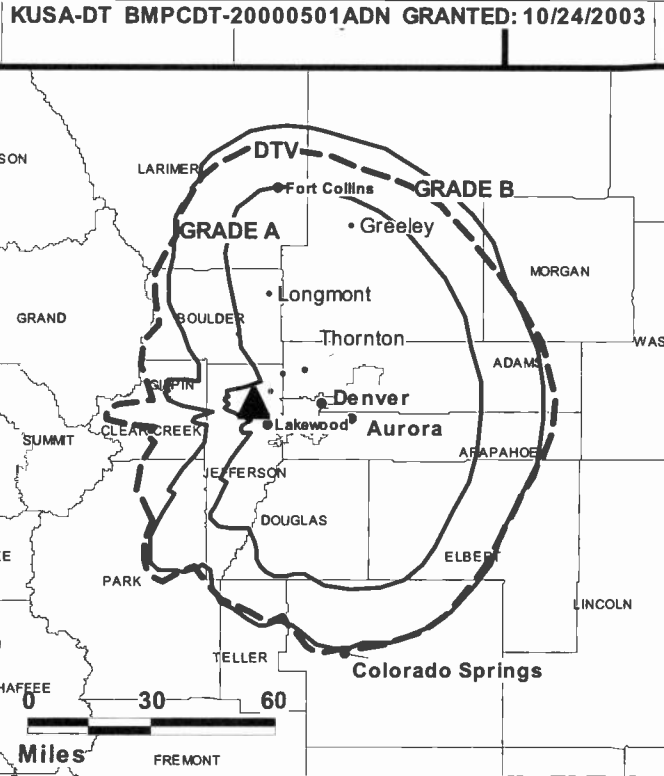
Tim Dietz, Director of Interactive Services.

Patricia Wilson, General Sales Manager.

Tim Ryan, Assistant News Director.

Patti Dennis, News Director.

Don Perez, Engineering Director.



© 2008 Warren Communications News

Jenny Ruud, Business Manager.

Lynn Valencia, Community Relations Director.

City of License: Denver. **Station DMA:** Denver, CO. **Rank:** 18.

Nielsen Data: Not available.

KUSA-TV

Ch. 9

Network Service: NBC.

Licensee: Multimedia Holdings Corp., 1101 N. Central Ave., Phoenix, AZ 85004.

Studio: 500 Speer Blvd., Denver, CO 80203.

Mailing Address: 500 Speer Blvd., Denver, CO 80203.

Phone: 303-871-9999. **Fax:** 303-698-4700.

E-mail: mark.cornetta@9news.com

Web Site: http://www.9news.com

Technical Facilities: Channel No. 9 (186-192 MHz). Authorized power: 316-kw visual, 45.3-kw aural. Antenna: 919-ft above av. terrain, 246-ft. above ground, 7608-ft. above sea level.

Latitude 39° 43' 46"
Longitude 105° 14' 08"

Holds CP for change to 1174-ft above av. terrain, 645-ft. above ground, 7766-ft. above sea level; lat. 39° 43' 50.60", long. 105° 13' 53.60", BPCT-20020813ABP.

Note: Latitude and longitude coordinates shown are based on the North American Datum of 1927 (NAD 27) as currently required by the Mass Media Bureau of the FCC.

Multichannel TV Sound: Stereo and separate audio program.

Ownership: Gannett Co. Inc. (Group Owner).

Began Operation: October 12, 1952. Sale to John C. Mullins and Frank Leu by local businessmen headed by W. D. Pyle approved by FCC March 23, 1955; transfer of Leu's 50% to Webb & Knapp approved by FCC March 28, 1956 (Television Digest, Vol. 11:7, 13, 50 & 12:13). Transfer of Webb & Knapp's 50% to John C. Mullins approved by FCC October 1, 1961 (Vol. 17:33). Sale to Combined Communications by Mullins Broadcasting approved by FCC January 26, 1972 (Vol. 11:15, 22; 12:5). Merger of Combined Communications & Gannett approved by FCC June 7, 1979 (Vol. 18:20,38; 19:24).

Represented (sales): Blair Television.

Personnel:

Mark A. Cornetta, President & General Manager.

Steve Carter, Marketing & Promotion Director.

Mercedes Cregar, Traffic Manager.

Tim Dietz, Director of Interactive Services.

Patricia Wilson, General Sales Manager.

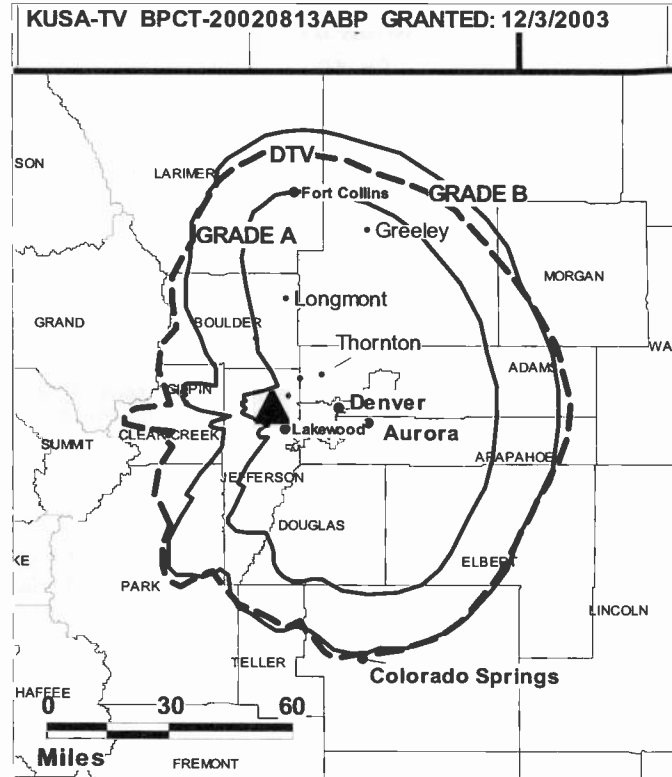
Tim Ryan, Assistant News Director.

Patti Dennis, News Director.

Don Perez, Engineering Director.

Jenny Ruud, Business Manager.

Lynne Valencia, Community Relations Director.



© 2008 Warren Communications News

City of License: Denver. **Station DMA:** Denver, CO. **Rank:** 18.

Circulation © 2007 Nielsen. Coverage based on Nielsen study.

GrandTotal	Cable TV Households	Non-cable TV Households	Total TV Households
Estimated Station Totals *	834,790	620,380	1,455,170
Average Weekly Circulation (2007)	585,593	360,800	946,393
Average Daily Circulation (2007)			507,680
Station DMA Total	Cable TV Households	Non-cable TV Households	Total TV Households
Estimated Station Totals *	776,450	520,490	1,296,940
Average Weekly Circulation (2007)	558,017	350,281	908,298
Average Daily Circulation (2007)			491,471
Other DMA Total	Cable TV Households	Non-cable TV Households	Total TV Households
Estimated Station Totals *	58,340	99,890	158,230
Average Weekly Circulation (2007)	27,576	10,519	38,095
Average Daily Circulation (2007)			16,209

*Estimated station totals are sums of the Nielsen TV and Cable TV household estimates for each county in which the station registers viewing of more than 5% as per the Nielsen Survey Methods.

KWGN-DT

Ch. 34

Network Service: CW.

Grantee: KWGN Inc., 6160 S Wabash Way, Greenwood Village, CO 80111.

Studio: 6160 S. Wabash Way, Greenwood Village, CO 80111.

Mailing Address: 6160 S. Wabash Way, Greenwood Village, CO 80111.

Phone: 303-740-2222; 303-740-2847. **Fax:** 303-740-2847.

E-mail: drooney@tribune.com

Web Site: http://cw2.trb.com

Technical Facilities: Channel No. 34 (590-596 MHz). Authorized power: 1000-kw max. visual, aural. Antenna: 1043-ft above av. terrain, 414-ft. above ground, 7664-ft. above sea level.

Latitude	39°	43'	58"
Longitude	105°	14'	08"

Note: Latitude and longitude coordinates shown are based on the North American Datum of 1927 (NAD 27) as currently required by the Mass Media Bureau of the FCC.

Multichannel TV Sound: Stereo and separate audio program.

Ownership: Tribune Broadcasting Co. (Group Owner).

Began Operation: November 1, 2003.

Represented (legal): Sidley Austin LLP.

Represented (sales): TeleRep Inc.

Personnel:

Jim Zerwekh, Vice President & General Manager.

Don Rooney, Director, Operations & Engineering.

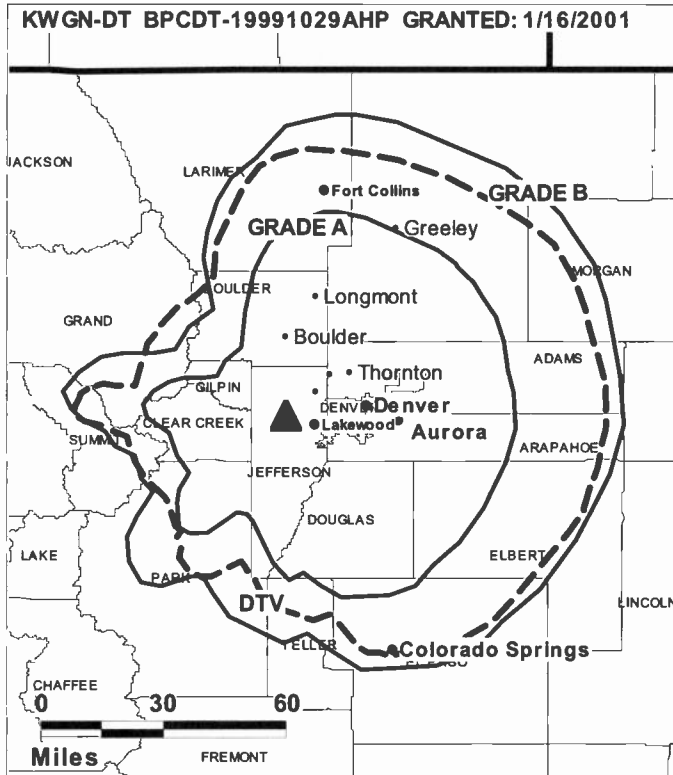
Matt Mansi, General Sales Manager.

Sandra Ross, Local Sales Manager.

Carl Bilek, News Director.

Les Jensen, Chief Engineer.

Dennis O'Brien, Controller.



© 2008 Warren Communications News

Robert Venusti, Creative Services Director.

Donna LaBoy, Traffic Manager.

Beverly Martinez, Public Affairs Director.

City of License: Denver. **Station DMA:** Denver, CO. **Rank:** 18.

Nielsen Data: Not available.

KWGN-TV

Ch. 2

Network Service: CW.

Licensee: KWGN Inc., 6160 S Wabash Way, Englewood, CO 80111.

Studio: 6160 S. Wabash Way, Greenwood Village, CO 80111.

Mailing Address: 6160 S. Wabash Way, Greenwood Village, CO 80111.

Phone: 303-740-2222. **Fax:** 303-740-2847.

E-mail: drooney@tribune.com

Web Site: http://cw2.trb.com

Technical Facilities: Channel No. 2 (54-60 MHz). Authorized power: 100-kw visual, 20-kw aural. Antenna: 1112-ft above av. terrain, 410-ft. above ground, 7690-ft. above sea level.

Latitude 39° 43' 58"
Longitude 105° 14' 08"

Transmitter: Buffalo Bill Hwy., Lookout Mountain.

Note: Latitude and longitude coordinates shown are based on the North American Datum of 1927 (NAD 27) as currently required by the Mass Media Bureau of the FCC.

Satellite Earth Stations: Transmitter Larcen; M/A-Com, 2.4-meter Ku-band; Scientific-Atlanta, 4.5-meter Ku-band; EASI, 4.7-meter KC-band; Standard Communications, Scientific-Atlanta, M/A-Com receivers.

News Services: UPI, PR Newswire, National Weather Service, INN, CNN Newsource, AP.

Ownership: Tribune Broadcasting Co. (Group Owner).

Began Operation: July 18, 1952. Started broadcasting as KFEL-TV. Sale to J. Elroy McCaw's Gotham Broadcasting Co. by Eugene P. O'Fallon approved by FCC July 27, 1955; transfer of 50% to Radio Hawaii approved by FCC November 16, 1955 (Television Digest, (Vol. 11:25, 28, 31, 39, 47). Purchase of 50% by Gotham from Radio Hawaii approved by FCC March 27, 1959 (Vol. 15:33). Sale to present owner by Channel 2 Corp. formerly Gotham Broadcasting approved by FCC March 4, 1966 (Vol. 5:36, 6:10).

Represented (sales): TeleRep Inc.

Represented (legal): Sidley Austin LLP.

Represented (engineering): A. D. Ring PA.

Personnel:

Jim Zerwekh, Vice President & General Manager.

Don Rooney, Director, Operations & Engineering.

Matt Mansi, General Sales Manager.

Sandra Ross, Local Sales Manager.

Carl Bilek, News Director.

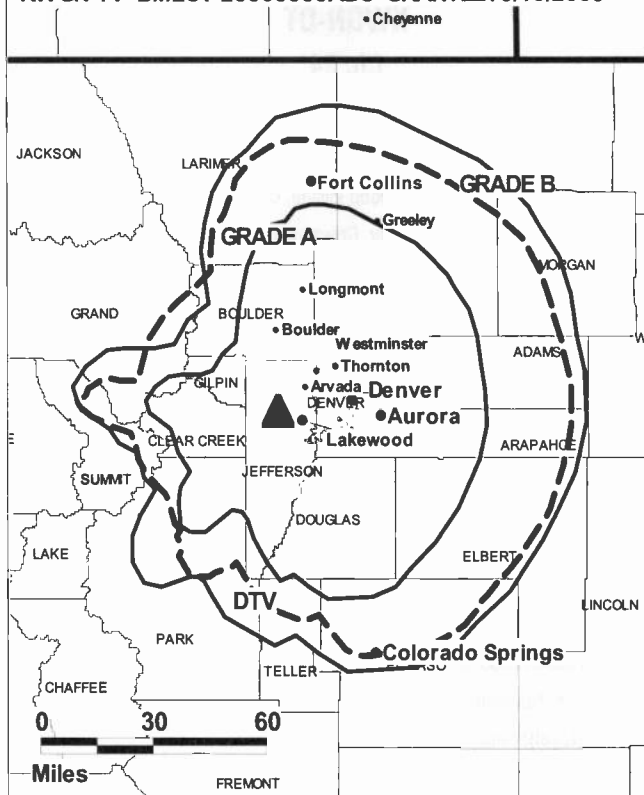
Les Jensen, Chief Engineer.

Dennis O'Brien, Controller.

Robert Venusti, Creative Services Director.

Donna LaBoy, Traffic Manager.

KWGN-TV BMLCT-20050330ABC GRANTED: 5/10/2005



Beverly Martinez, Public Affairs Director.

City of License: Denver. **Station DMA:** Denver, CO. **Rank:** 18.

Circulation © 2007 Nielsen. Coverage based on Nielsen study.

GrandTotal	Cable TV Households	Non-cable TV Households	Total TV Households
Estimated Station Totals *	1,029,170	834,370	1,863,540
Average Weekly Circulation (2007)	333,450	200,584	534,034
Average Daily Circulation (2007)			182,883
Station DMA Total	Cable TV Households	Non-cable TV Households	Total TV Households
Estimated Station Totals *	780,840	503,490	1,284,330
Average Weekly Circulation (2007)	287,268	177,340	464,608
Average Daily Circulation (2007)			166,463
Other DMA Total	Cable TV Households	Non-cable TV Households	Total TV Households
Estimated Station Totals *	248,330	330,880	579,210
Average Weekly Circulation (2007)	46,182	23,244	69,426
Average Daily Circulation (2007)			16,420

*Estimated station totals are sums of the Nielsen TV and Cable TV household estimates for each county in which the station registers viewing of more than 5% as per the Nielsen Survey Methods.

KREZ-DT
Ch. 15

Network Service: CBS.

Licensee: LIN of Colorado LLC, 4 Richmond Square, Suite 200, Providence, RI 02906.

Studio: 158 Bodo Dr., Durango, CO 81301.

Mailing Address: 158 Bodo Dr., Durango, CO 81301.

Phone: 970-259-6666. **Fax:** 970-247-8472.

E-mail: marylou.davis@krqe.com

Web Site: <http://www.krqe.com>

Technical Facilities: Channel No. 15 (476-482 MHz). Authorized power: 46-kw max. visual, aural. Antenna: 297-ft above av. terrain, 76-ft. above ground, 7778-ft. above sea level.

Latitude	37°	15'	46"
Longitude	107°	53'	58"

Note: Latitude and longitude coordinates shown are based on the North American Datum of 1927 (NAD 27) as currently required by the Mass Media Bureau of the FCC.

Ownership: LIN TV Corp. (Group Owner).

Began Operation: Station operating; no on-air date.

Represented (legal): Wilmer Cutler Pickering Hale & Dorr LLP.

Personnel:

Mary Lou Davis, National Sales Manager.

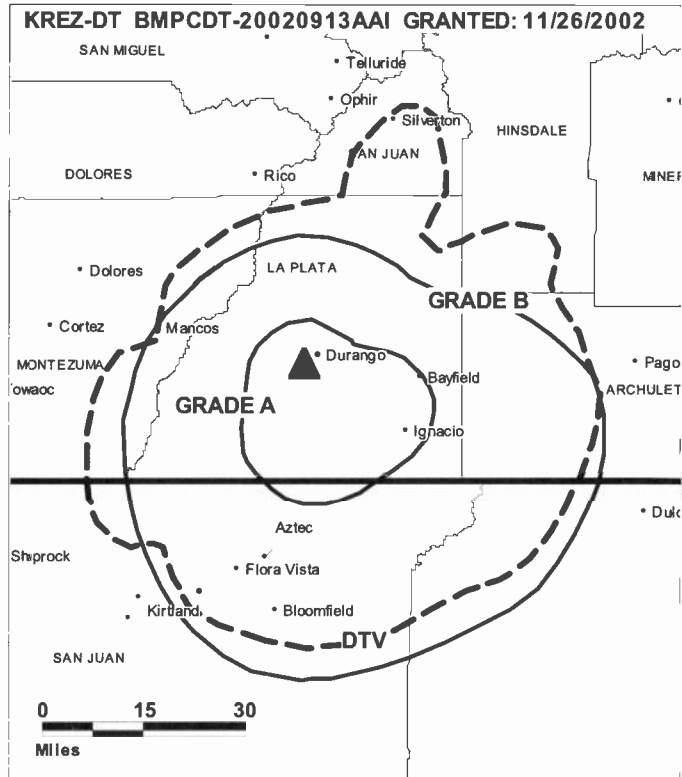
Michelle Donaldson, News Director.

Frank Lilley, Engineering Director.

Bill Worden, Business Manager.

Parker Harms, Promotion Director.

Pat Gonzales, Traffic Manager.



City of License: Durango. **Station DMA:** Albuquerque-Santa Fe, NM. **Rank:** 44.
Nielsen Data: Not available.

KREZ-TV
Ch. 6
(Satellite of KRQE, Albuquerque)

Network Service: CBS.

Licensee: LIN of Colorado LLC, 4 Richmond Square, Suite 200, Providence, RI 02906.

Studio: 158 Bodo Dr., Durango, CO 81303.

Mailing Address: 158 Bodo Dr., Durango, CO 81301.

Phone: 970-259-6666. **Fax:** 970-247-8472.

E-mail: marylou.cavis@krqe.com

Web Site: http://www.krqe.com

Technical Facilities: Channel No. 6 (82-88 MHz). Authorized power: 6.2-kw visual, 1.36-kw aural. Antenna: 361-ft above av. terrain, 142-ft. above ground, 7844-ft. above sea level.

Latitude 37° 15' 44"
 Longitude 107° 53' 58"

Transmitter: Smelter Mountain, 1-mi. SW of Durango.

Note: Latitude and longitude coordinates shown are based on the North American Datum of 1927 (NAD 27) as currently required by the Mass Media Bureau of the FCC.

Satellite Earth Stations: AFC, 3.7-meter Ku-band; AFC, 5-meter C-band; Microdyne, M/A-Corn, Agile receivers.

News Service: AP.

Ownership: LIN TV Corp. (Group Owner).

Began Operation: November 4, 1963. Left the air March 2, 1964 and was sold to Ruth G. Kendrick, et al., by Floyd & Lieselotte Jetter. FCC approved transfer August 12, 1964. Resumed operation September 4, 1965. Sale to E & W Broadcasting Corp. by Ruth G. Kendrick, et al., approved by FCC May 15, 1984. Sale to W. Russell Withers Jr. by E & W Broadcasting Corp. approved by FCC June 5, 1985. Sale to Lee Enterprises Inc. by W. Russell Withers Jr. approved by FCC February 27, 1995. Sale to Emmis Communications Corp. by Lee Enterprises Inc. approved by FCC September 27, 2000. Sale to present owner by Emmis Communications Corp. approved by FCC November 29, 2005.

Represented (sales): Katz Television.

Represented (legal): Wilmer Cutler Pickering Hale & Dorr LLP.

Personnel:

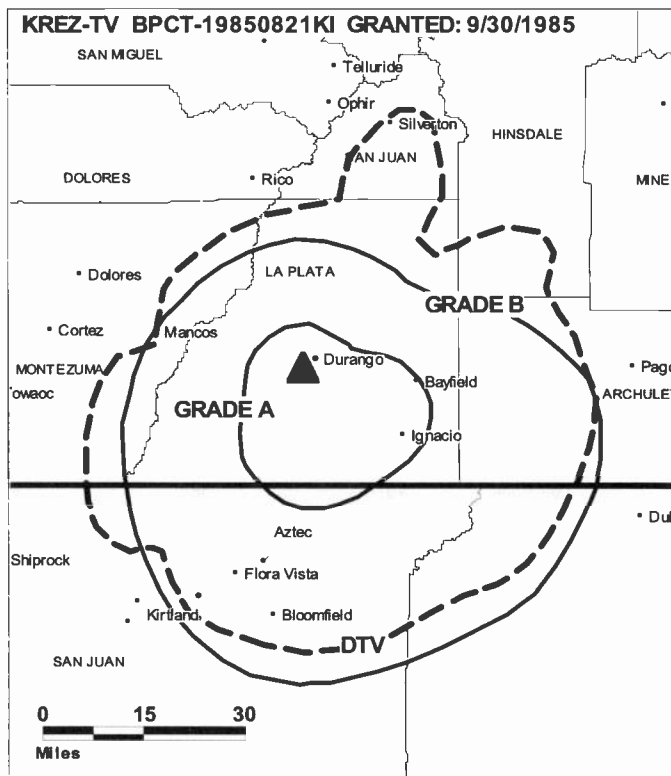
Mary Lou Davis, National Sales Manager.

Michele Donaldson, News Director.

Frank Lilley, Engineering Director.

Bill Worden, Business Manager.

Parker Harms, Promotion Director.



© 2008 Warren Communications News

Pat Gonzales, Traffic Manager.

City of License: Durango. **Station DMA:** Albuquerque-Santa Fe, NM. **Rank:** 44.

Circulation © 2007 Nielsen. Coverage based on Nielsen study.

GrandTotal	Cable TV Households	Non-cable TV Households	Total TV Households
Estimated Station Totals *	33,910	36,600	70,510
Average Weekly Circulation (2007)	20,842	6,207	27,049
Average Daily Circulation (2007)			13,183
Station DMA Total	Cable TV Households	Non-cable TV Households	Total TV Households
Estimated Station Totals *	33,910	36,600	70,510
Average Weekly Circulation (2007)	20,842	6,207	27,049
Average Daily Circulation (2007)			13,183

*Estimated station totals are sums of the Nielsen TV and Cable TV household estimates for each county in which the station registers viewing of more than 5% as per the Nielsen Survey Methods.

KTLL-TV
Ch. 33
(Satellite of KTEL-LP, Albuquerque)

Network Service: TMO.

Licensee: Ramar Communications II Ltd., PO Box 3757, 9800 University Ave., Lubbock, TX 79452.

Studio: 2400 Monroe NE, Albuquerque, NM 87110.

Mailing Address: PO Box 30068, Albuquerque, NM 87190.

Phone: 505-884-5353. **Fax:** 505-889-8390.

Technical Facilities: Channel No. 33 (584-590 MHz). Authorized power: 165-kw max. visual, aural. Antenna: 400-ft above av. terrain, 66-ft. above ground, 7766-ft. above sea level.

Latitude	37°	15'	46"
Longitude	107°	53'	45"

Note: Latitude and longitude coordinates shown are based on the North American Datum of 1927 (NAD 27) as currently required by the Mass Media Bureau of the FCC.

Ownership: Ramar Communications II Ltd. (Group Owner).

Began Operation: March 29, 2001. Raymar became 100% owner after buyout of Jeff & Joella Thomas' interest in 2001.

Represented (legal): Leventhal, Senter & Lerman PLLC.

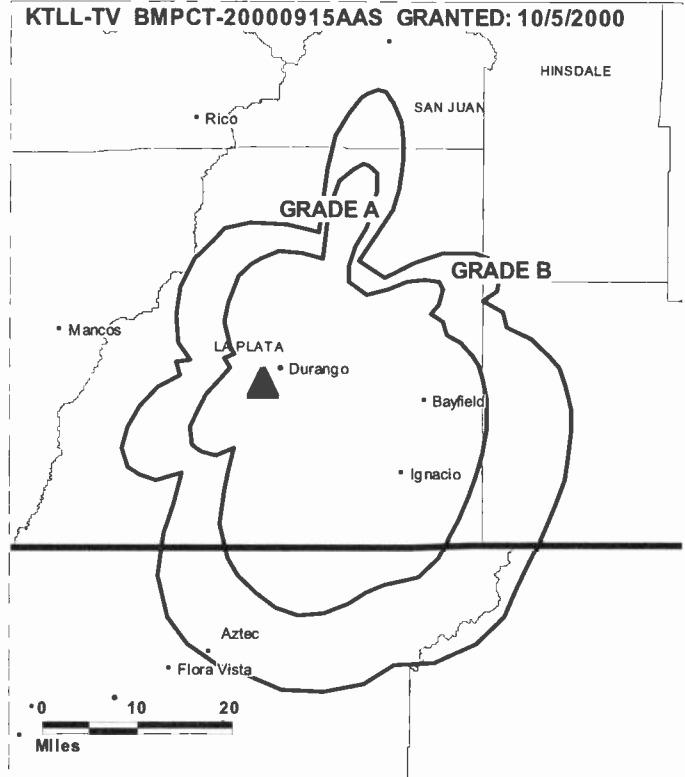
Personnel:

Gabriel Zabala, General Manager.

Ray Moran, Chief Engineer.

City of License: Durango. **Station DMA:** Albuquerque-Santa Fe, NM. **Rank:** 44.

Nielsen Data: Not available.



© 2008 Warren Communications News

KFCT
Ch. 22
(Satellite of KDVR, Denver)

Network Service: FOX.

Licensee: Fox Television Stations Inc., 5151 Wisconsin Ave. NW, c/o Molly Pauker, Washington, DC 20016.

Studio: 501 Wazee St, Denver, CO 80208.

Mailing Address: 501 Wazee St, Denver, CO 80208.

Phone: 303-566-7600; 303-595-3131. **Fax:** 303-566-7631.

E-mail: steve.wilkerson@foxtv.com

Web Site: http://www.fox31.com

Technical Facilities: Channel No. 22 (518-524 MHz). Authorized power: 1878-kw max. visual, aural. Antenna: 840-ft above av. terrain, 705-ft. above ground, 5951-ft. above sea level.

Latitude 40° 38' 31"
 Longitude 104° 49' 03"

Transmitter: 3-mi. W of Pierce, Weld County.

Note: Latitude and longitude coordinates shown are based on the North American Datum of 1927 (NAD 27) as currently required by the Mass Media Bureau of the FCC.

Multichannel TV Sound: Stereo and separate audio program.

Ownership: Fox Television Holdings Inc. (Group Owner).

Began Operation: September 1, 1994. Sale to present owner by Renaissance Communications approved by FCC June 16, 1995.

Represented (legal): Skadden, Arps, Slate, Meagher & Flom LLP.

Represented (engineering): Scott Baxter & Associates.

Personnel:

Bill Schneider, Vice President & General Manager.

Pete Bangas, Vice President, Engineering & Operations.

Steve Wilkerson, Vice President & General Sales Manager.

Jennifer Aquirre, Vice President, Finance & Administration.

Brad Remington, Vice President & News Director.

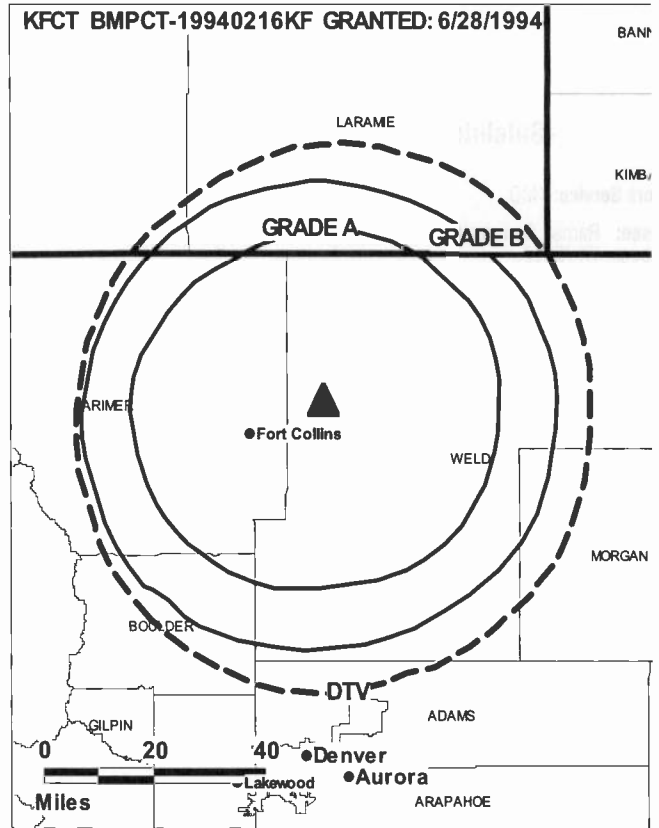
Donna D'Amico, Local Sales Manager.

Kerry Lewis, National Sales Manager.

Kevin Scofield, News Operations Manager.

Garrett Sailer, Program Manager.

Clyde Becker, Creative Services Director.



© 2008 Warren Communications News

Patti Brady, Traffic Manager.

City of License: Fort Collins. **Station DMA:** Denver, CO. **Rank:** 18.

Circulation © 2007 Nielsen. Coverage based on Nielsen study.

GrandTotal	Cable TV Households	Non-cable TV Households	Total TV Households
Estimated Station Totals *	0	48,130	48,130
Average Weekly Circulation (2007)	0	2,888	2,888
Average Daily Circulation (2007)			674
Station DMA Total	Cable TV Households	Non-cable TV Households	Total TV Households
Estimated Station Totals *	0	48,130	48,130
Average Weekly Circulation (2007)	0	2,888	2,888
Average Daily Circulation (2007)			674

*Estimated station totals are sums of the Nielsen TV and Cable TV household estimates for each county in which the station registers viewing of more than 5% as per the Nielsen Survey Methods.

Colorado — Fort Collins

KFCT-DT Ch. 21

Network Service: FOX.

Grantee: Fox Television Stations Inc., 5151 Wisconsin Ave. NW, c/o Molly Pauker, Washington, DC 20016.

Studio: 501 Wazee St., Denver, CO 80208.

Mailing Address: 501 Wazee St., Denver, CO 80208.

Phone: 303-566-7600; 303-595-3131. **Fax:** 303-566-7631.

E-mail: steve.wilkerson@foxtv.com

Web Site: <http://www.fox31.com>

Technical Facilities: Channel No. 21 (512-518 MHz). Authorized power: 50-kw max. visual, aural. Antenna: 764-ft above av. terrain, 636-ft. above ground, 5882-ft. above sea level.

Latitude	40°	38'	32"
Longitude	104°	49'	05"

Note: Latitude and longitude coordinates shown are based on the North American Datum of 1927 (NAD 27) as currently required by the Mass Media Bureau of the FCC.

Ownership: Fox Television Holdings Inc. (Group Owner).

Began Operation: March 25, 2002.

Represented (legal): Skadden, Arps, Slate, Meagher & Flom LLP.

Personnel:

Bill Schneider, Vice President & General Manager.

Pete Bangas, Vice President, Engineering & Operations.

Steve Wilkerson, Vice President & General Sales Manager.

Jennifer Aquirre, Vice President, Finance & Administration.

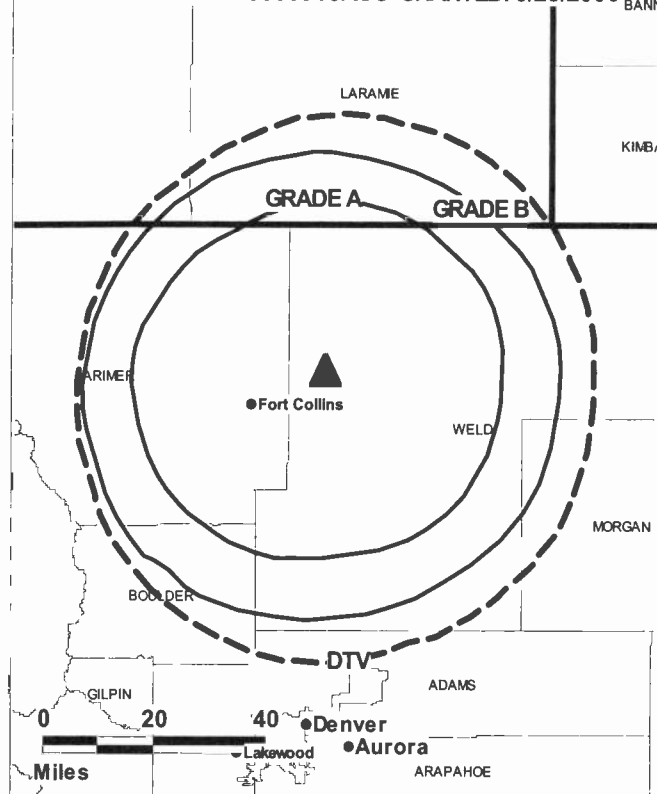
Brad Remington, Vice President & News Director.

Donna D'Amico, Local Sales Manager.

Kerry Lewis, National Sales Manager.

Kevin Scofield, News Operations Manager.

KFCT-DT BMPCDT-20050916ACG GRANTED: 6/23/2006



© 2008 Warren Communications News

Garrett Sailer, Program Manager.

Clyde Becker, Creative Services Director.

Patti Brady, Traffic Manager.

City of License: Fort Collins. **Station DMA:** Denver, CO. **Rank:** 18.

Nielsen Data: Not available.

KREG-DT
Ch. 23

Network Service: CBS.

Grantee: Hoak Media of Colorado License LLC, 500 Crescent Court, Suite 220, Dallas, TX 75201.

Studio: 345 Hillcrest Dr., Grand Junction, CO 81501.

Mailing Address: PO Box 789, Grand Junction, CO 81502.

Phone: 970-242-5000; 618-242-3500. **Fax:** 970-242-0886.

E-mail: sgrieger@krex.tv

Web Site: <http://www.krex.tv>

Technical Facilities: Channel No. 23 (524-530 MHz). Authorized power: 16.1-kw max. visual, aural. Antenna: 2529-ft above av. terrain, 203-ft. above ground, 10633-ft. above sea level.

Latitude	39°	25'	07"
Longitude	107°	22'	06"

Note: Latitude and longitude coordinates shown are based on the North American Datum of 1927 (NAD 27) as currently required by the Mass Media Bureau of the FCC.

Ownership: Hoak Media LLC (Group Owner).

Began Operation: October 30, 2003.

Represented (legal): Akin, Gump, Strauss, Hauer & Feld LLP.

Personnel:

Ron Tillery, General Manager.

Shawna Grieger, Local Sales Manager.

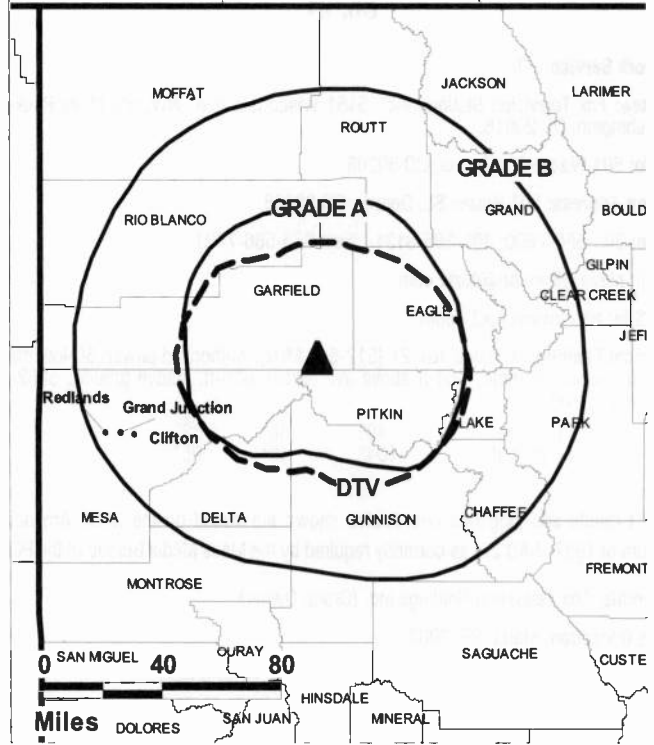
Shelley Moore, National Sales & Business Manager & Program Director.

Keira Bresnahan, News Director.

Phil Mowbray, Engineering Director.

Jake Heuer, Promotion & Creative Services Director.

KREG-DT BMPCDT-20060201BJU GRANTED: 2/21/2006



© 2008 Warren Communications News

Jody Strother, Traffic Manager.

City of License: Glenwood Springs. **Station DMA:** Denver, CO. **Rank:** 18.

Nielsen Data: Not available.

Colorado — Glenwood Springs

KREG-TV

Ch. 3

(Satellite of KREX-TV, Grand Junction)

Network Service: CBS.

Licensee: Hoak Media of Colorado License LLC, 500 Crescent Court, Suite 220, Dallas, TX 75201.

Studio: 345 Hillcrest Dr., Grand Junction, CO 81501.

Mailing Address: PO Box 789, Grand Junction, CO 81502.

Phone: 970-242-5000; 618-242-3500. **Fax:** 970-242-0886.

E-mail: sgrieger@kregtv.com

Web Site: http://www.kregtv.com

Technical Facilities: Channel No. 3 (60-66 MHz). Authorized power: 67.6-kw visual, 6.76-kw aural. Antenna: 2529-ft above av. terrain, 203-ft. above ground, 7615-ft. above sea level.

Latitude 39° 25' 05"
Longitude 107° 20' 01"

Transmitter: 9.5-mi. SSW of Glenwood Springs.

Note: Latitude and longitude coordinates shown are based on the North American Datum of 1927 (NAD 27) as currently required by the Mass Media Bureau of the FCC.

News Service: AP.

Ownership: Hoak Media LLC (Group Owner).

Began Operation: January 28, 1984. Sale to present owner by W. Russell Withers Jr. approved by FCC October 10, 2003.

Represented (sales): Katz Continental Television.

Represented (legal): Akin, Gump, Strauss, Hauer & Feld LLP.

Personnel:

Ron Tillery, General Manager.

Shawna Grieger, Local Sales Manager.

Shelly Moore, National Sales & Business Manager & Program Director.

Keira Bresnahan, News Director.

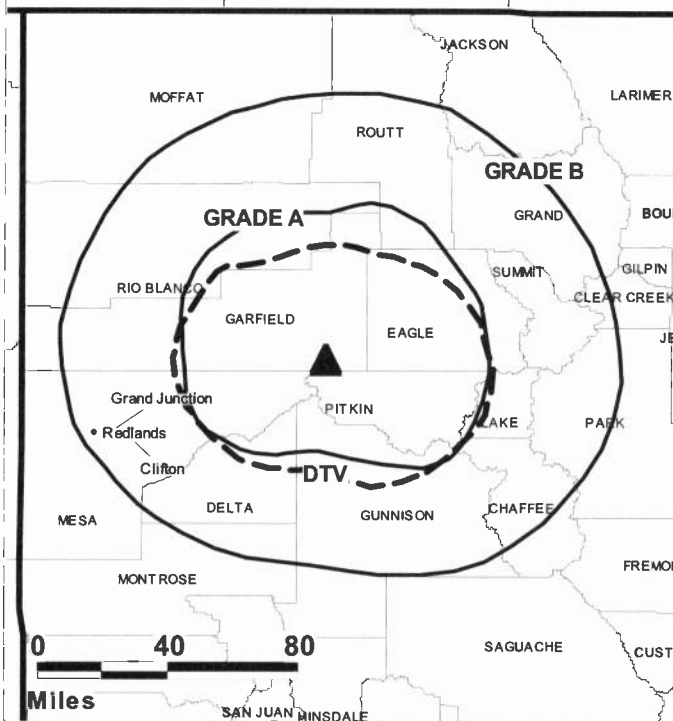
Phil Mowbray, Engineering Director.

Jake Heuer, Promotion & Creative Services Director.

Jody Strother, Traffic Manager.

City of License: Glenwood Springs. **Station DMA:** Denver, CO. **Rank:** 18.

KREG-TV BMPCT-19821015KE GRANTED: 5/24/1983



© 2008 Warren Communications News

Circulation © 2007 Nielsen. Coverage based on Nielsen study.

GrandTotal	Cable TV Households	Non-cable TV Households	Total TV Households
Estimated Station Totals *	8,080	0	8,080
Average Weekly Circulation (2007)	962	0	962
Average Daily Circulation (2007)			218
Station DMA Total	Cable TV Households	Non-cable TV Households	Total TV Households
Estimated Station Totals *	8,080	0	8,080
Average Weekly Circulation (2007)	962	0	962
Average Daily Circulation (2007)			218

*Estimated station totals are sums of the Nielsen TV and Cable TV household estimates for each county in which the station registers viewing of more than 5% as per the Nielsen Survey Methods.

KFQX
Ch. 4

Network Service: FOX.

Licensee: Parker Broadcasting of Colorado LLC, 5341 Tate Ave., Plano, TX 75093.

Studio: 345 Hillcrest Manor, Grand Junction, CO 81501.

Mailing Address: 345 Hillcrest Manor, Grand Junction, CO 81503.

Phone: 970-242-5000. **Fax:** 970-242-0886.

E-mail: news@krextv.com

Web Site: http://www.krextv.com

Technical Facilities: Channel No. 4 (66-72 MHz). Authorized power: 100-kw visual, aural. Antenna: 1404-ft above av. terrain, 167-ft. above ground, 7287-ft. above sea level.

Latitude	39°	03'	58"
Longitude	108°	44'	46"

Transmitter: On Black Ridge, 6.2-mi. S of Fruita.

Note: Latitude and longitude coordinates shown are based on the North American Datum of 1927 (NAD 27) as currently required by the Mass Media Bureau of the FCC.

Multichannel TV Sound: Planned.

LMA: Local marketing agreement with KREX-TV (C), Grand Junction.

Ownership: Parker Broadcasting Inc. (Group Owner).

Began Operation: November 1, 1998. Sale to present owner by John Harvey Rees approved by FCC December 27, 2004.

Represented (sales): Continental Television Sales.

Represented (legal): Akin, Gump, Strauss, Hauer & Feld LLP.

Represented (engineering): Carl T. Jones Corp.

Personnel:

Dennis Adkins, General Manager.

Shawna Grieger, General & Local Sales Manager.

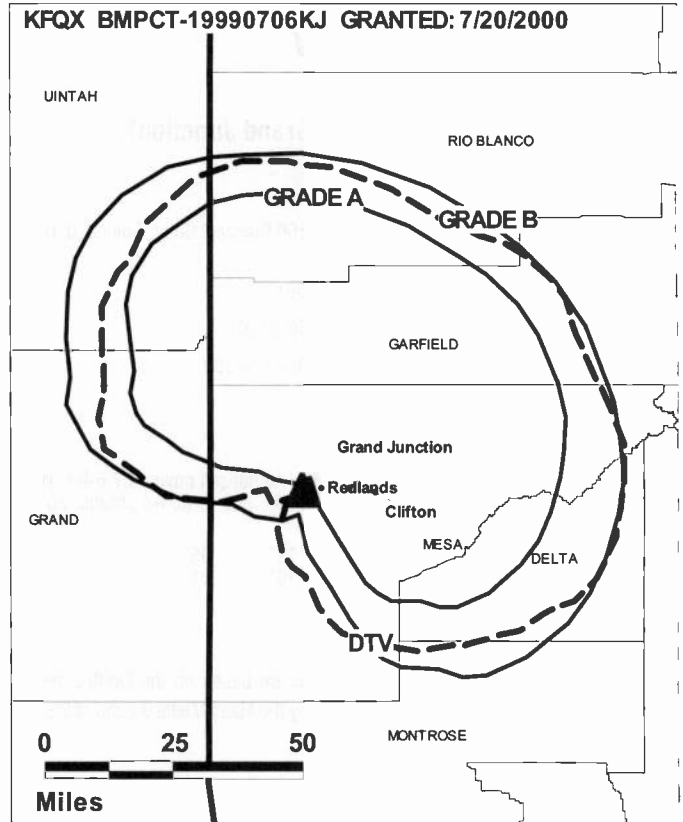
Keira Bresnahan, News Director.

Don May, Chief Engineer.

Shelley Nelson, National Sales Manager & Business Manager.

Miranda Wolter, Promotion Director.

Jody Strother, Traffic Manager.



© 2008 Warren Communications News

City of License: Grand Junction. **Station DMA:** Grand Junction-Montrose, CO.

Rank: 187.

Circulation © 2007 Nielsen. Coverage based on Nielsen study.

GrandTotal	Cable TV Households	Non-cable TV Households	Total TV Households
Estimated Station Totals *	32,450	34,130	66,580
Average Weekly Circulation (2007)	15,451	11,054	26,505
Average Daily Circulation (2007)			9,162

Station DMA Total	Cable TV Households	Non-cable TV Households	Total TV Households
Estimated Station Totals *	32,450	34,130	66,580
Average Weekly Circulation (2007)	15,451	11,054	26,505
Average Daily Circulation (2007)			9,162

*Estimated station totals are sums of the Nielsen TV and Cable TV household estimates for each county in which the station registers viewing of more than 5% as per the Nielsen Survey Methods.

Colorado — Grand Junction

KFQX-DT Ch. 15

Network Service: FOX.

Grantee: Parker Broadcasting of Colorado LLC, 5341 Tate Ave., Plano, TX 75093.

Studio: 345 Hillcrest Manor, Grand Junction, CO 81501.

Mailing Address: 345 Hillcrest Manor, Grand Junction, CO 81503.

Phone: 970-242-5000. **Fax:** 970-242-0886.

E-mail: news@krex.tv.com

Web Site: <http://www.krex.tv.com>

Technical Facilities: Channel No. 15 (476-482 MHz). Authorized power: 71.5-kw max. visual, aural. Antenna: 1335-ft above av. terrain, 98-ft. above ground, 7218-ft. above sea level.

Latitude	39°	03'	58"
Longitude	108°	44'	46"

Note: Latitude and longitude coordinates shown are based on the North American Datum of 1927 (NAD 27) as currently required by the Mass Media Bureau of the FCC.

Ownership: Parker Broadcasting Inc. (Group Owner).

Began Operation: Station operating under Special Temporary Authority at 51.8-kw max. visual; no on-air date

Represented (legal): Akin, Gump, Strauss, Hauer & Feld LLP.

Represented (sales): Continental Television Sales.

Personnel:

Dennis Adkins, General Manager.

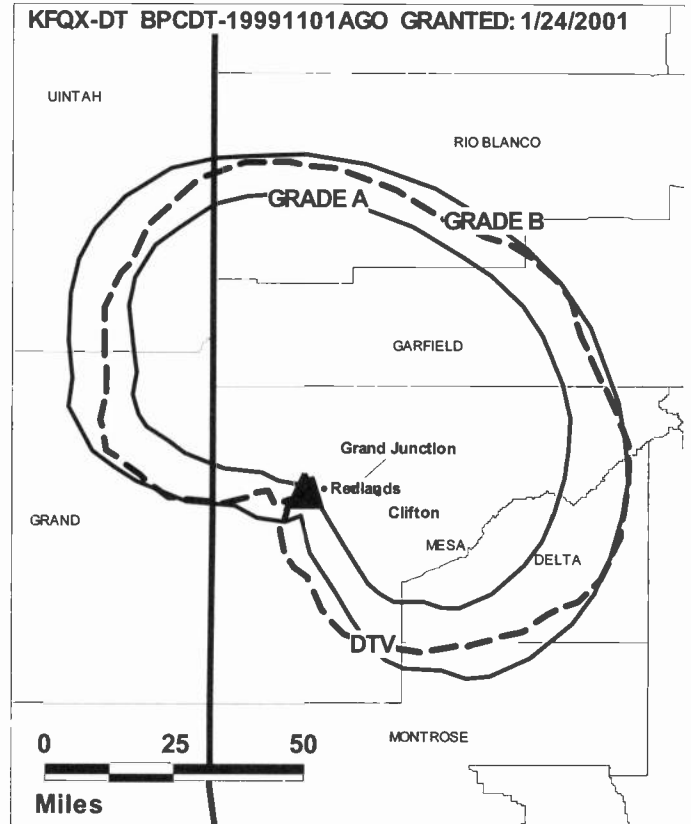
Shawna Greiger, General & Local Sales Manager.

Keira Bresnahan, News Director.

Don May, Chief Engineer.

Shelley Nelson, National Sales & Business Manager.

Miranda Wolter, Promotion Director.



Jody Strother, Traffic Manager.

City of License: Grand Junction. **Station DMA:** Grand Junction-Montrose, CO.

Rank: 187.

Nielsen Data: Not available.

KJCT
Ch. 8

Network Service: ABC.

Licensee: Pikes Peak Television Inc., 825 Edmond St., St. Joseph, MO 64501.

Studio: 8 Foresight Circle, Grand Junction, CO 81505.

Mailing Address: PO Box 3788, Grand Junction, CO 81505.

Phone: 970-245-8880. **Fax:** 970-245-8249.

E-mail: ssorensen@kjct8.com

Web Site: http://www.kjct8.com

Technical Facilities: Channel No. 8 (180-186 MHz). Authorized power: 120-kw visual, 20-kw aural. Antenna: 2720-ft above av. terrain, 141-ft. above ground, 10061-ft. above sea level.

Latitude 39° 02' 55"
Longitude 108° 15' 06"

Transmitter: Grand Mesa, 9.6-mi. SW of Mesa.

Note: Latitude and longitude coordinates shown are based on the North American Datum of 1927 (NAD 27) as currently required by the Mass Media Bureau of the FCC.

Satellite Earth Stations: Transmitter Larcan; RCA Americom, 4-meter Ku-band; Andrew, 4.5-meter C-band.

News Service: AP.

Ownership: News Press & Gazette Co. (Group Owner).

Began Operation: October 22, 1979. Sale to present owner by Pikes Peak Broadcasting Co. approved by FCC May 30, 2006.

Represented (sales): Blair Television.

Represented (legal): Smithwick & Belendiuk PC.

Personnel:

Kristy Santiago, General Manager.

Ed Brady, Local Sales Manager.

Paula Sherwood, National Sales Manager.

Dylan Hardy, Promotion & Creative Services Director.

Steve Sorensen, Air Operations Manager.

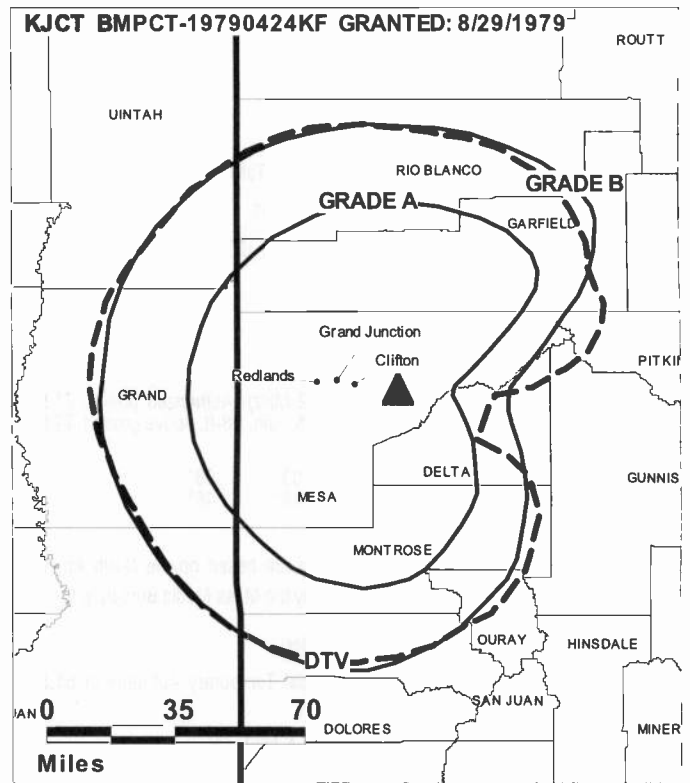
Karla Shotts, News Director.

Jay Rademacher, Chief Engineer.

Pam Young, Traffic Manager.

City of License: Grand Junction. **Station DMA:** Grand Junction-Montrose, CO.

Rank: 187.



© 2008 Warren Communications News

Circulation © 2007 Nielsen. Coverage based on Nielsen study.

GrandTotal	Cable TV Households	Non-cable TV Households	Total TV Households
Estimated Station Totals *	46,570	52,370	98,940
Average Weekly Circulation (2007)	23,910	19,524	43,434
Average Daily Circulation (2007)			18,578
Station DMA Total	Cable TV Households	Non-cable TV Households	Total TV Households
Estimated Station Totals *	32,450	34,130	66,580
Average Weekly Circulation (2007)	20,542	17,135	37,677
Average Daily Circulation (2007)			16,426
Other DMA Total	Cable TV Households	Non-cable TV Households	Total TV Households
Estimated Station Totals *	14,120	18,240	32,360
Average Weekly Circulation (2007)	3,368	2,389	5,757
Average Daily Circulation (2007)			2,152

*Estimated station totals are sums of the Nielsen TV and Cable TV household estimates for each county in which the station registers viewing of more than 5% as per the Nielsen Survey Methods.

Colorado — Grand Junction

KJCT-DT

Ch. 7

Network Service: MNT, ABC.

Licensee: Pikes Peak Television Inc., 825 Edmond St., St. Joseph, MO 64501.

Studio: 8 Foresight Circle, Grand Junction, CO 81505.

Mailing Address: PO Box 3788, Grand Junction, CO 81505.

Phone: 970-245-8880. **Fax:** 970-245-8249.

E-mail: ssorensen@kjct8.com

Web Site: <http://www.kjct8.com>

Technical Facilities: Channel No. 7 (174-180 MHz). Authorized power: 9.7-kw visual, aural. Antenna: 2926-ft above av. terrain, 92-ft. above ground, 10013-ft. above sea level.

Latitude	38°	02'	55"
Longitude	108°	15'	06"

Note: Latitude and longitude coordinates shown are based on the North American Datum of 1927 (NAD 27) as currently required by the Mass Media Bureau of the FCC.

News Service: AP.

Ownership: News Press & Gazette Co. (Group Owner).

Began Operation: Station operating; no on-air date

Represented (legal): Smithwick & Belendiuk PC.

Represented (sales): Blair Television.

Personnel:

Kristy Santiago, General Manager.

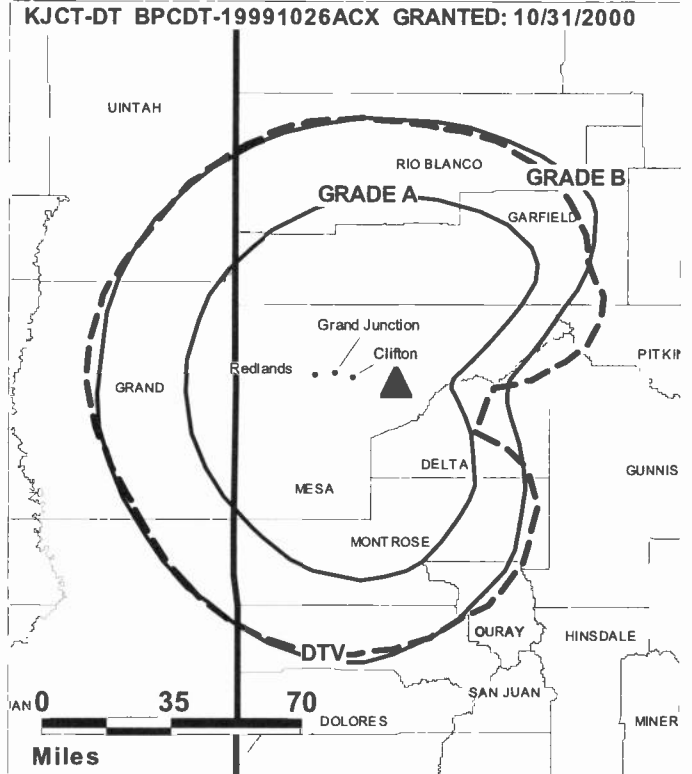
Ed Brady, Local Sales Manager.

Paula Sherwood, National Sales Manager.

Dylan Hardy, Promotion & Creative Services Director.

Steve Sorensen, Air Operations Manager.

Karla Shotts, News Director.



© 2008 Warren Communications News

Jay Rademacher, Chief Engineer.

Pam Young, Traffic Manager.

City of License: Grand Junction. **Station DMA:** Grand Junction-Montrose, CO.

Rank: 187.

Nielsen Data: Not available.

KKCO
Ch. 11

Network Service: NBC.

Licensee: Gray Television Licensee Inc., 1750 K St. NW, Suite 1200, Washington, DC 20006.

Studio: 2325 Interstate Ave., Grand Junction, CO 81505.

Mailing Address: 2325 Interstate Ave., Grand Junction, CO 81505.

Phone: 970-243-1111. **Fax:** 970-243-1770.

E-mail: dana.mcdonald@nbc11news.com

Web Site: http://www.nbc11news.com

Technical Facilities: Channel No. 11 (198-204 MHz). Authorized power: 155-kw visual, aural. Antenna: 1463-ft above av. terrain, 272-ft. above ground, 7342-ft. above sea level.

Latitude 39° 00' 00"
Longitude 108° 44' 45"

Note: Latitude and longitude coordinates shown are based on the North American Datum of 1927 (NAD 27) as currently required by the Mass Media Bureau of the FCC.

Multichannel TV Sound: Stereo only.

FM Affiliate: KRYD-FM.

News Service: NBC News Channel.

Ownership: Gray Television Inc. (Group Owner).

Began Operation: July 19, 1996. Sale to present owner by Eagle III LLC approved by FCC January 14, 2005. Transfer of control from Henry Vara to William & Debbie Varecha dismissed by FCC February 27, 2004.

Represented (sales): Millennium Sales & Marketing.

Represented (legal): Robert A. Beizer.

Represented (engineering): Graham Brock Inc.

Personnel:

Dana McDonald, General Manager.

Jean Reynolds, News Director.

Mark Vannest, Chief Engineer.

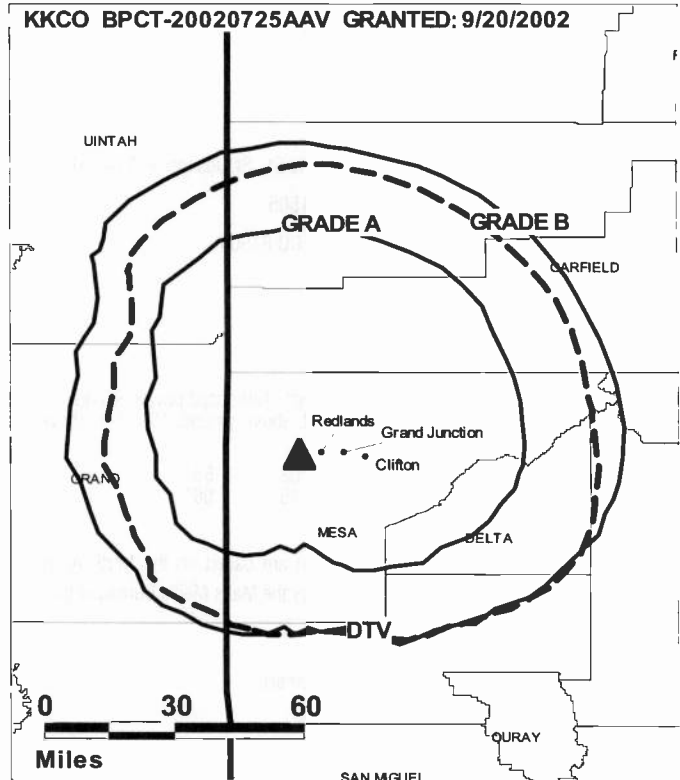
Debbie Varecha, Business Manager.

Sandie Moore, Program Director & Traffic Manager.

Paul Varecha, Production & Promotions Director.

City of License: Grand Junction. **Station DMA:** Grand Junction-Montrose, CO.

Rank: 187.



© 2008 Warren Communications News

Circulation © 2007 Nielsen. Coverage based on Nielsen study.

GrandTotal	Cable TV Households	Non-cable TV Households	Total TV Households
Estimated Station Totals *	36,840	34,130	70,970
Average Weekly Circulation (2007)	27,574	18,339	45,913
Average Daily Circulation (2007)			23,886
Station DMA Total	Cable TV Households	Non-cable TV Households	Total TV Households
Estimated Station Totals *	32,450	34,130	66,580
Average Weekly Circulation (2007)	24,084	18,339	42,423
Average Daily Circulation (2007)			22,968
Other DMA Total	Cable TV Households	Non-cable TV Households	Total TV Households
Estimated Station Totals *	4,390	0	4,390
Average Weekly Circulation (2007)	3,490	0	3,490
Average Daily Circulation (2007)			918

*Estimated station totals are sums of the Nielsen TV and Cable TV household estimates for each county in which the station registers viewing of more than 5% as per the Nielsen Survey Methods.

Colorado — Grand Junction

KKCO-DT

Ch. 12

Network Service: CW, NBC.

Licensee: Gray Television Licensee Inc., 1750 K St. NW, Suite 1200, Washington, DC 20006.

Studio: 2325 Interstate Ave., Grand Junction, CO 81505-8620.

Mailing Address: 2325 Interstate Ave., Grand Junction, CO 81505.

Phone: 970-243-1111. **Fax:** 970-243-1770.

E-mail: dana.mcdonald@nbc11news.com

Web Site: <http://www.nbc11news.com>

Technical Facilities: Channel No. 12 (204-210 MHz). Authorized power: 5.3-kw visual, aural. Antenna: 1483-ft above av. terrain, 292-ft. above ground, 7362-ft. above sea level.

Latitude	39°	04'	00"
Longitude	108°	44'	45"

Note: Latitude and longitude coordinates shown are based on the North American Datum of 1927 (NAD 27) as currently required by the Mass Media Bureau of the FCC.

Ownership: Gray Television Inc. (Group Owner).

Began Operation: Station operating; no on-air date.

Represented (legal): Robert A. Beizer.

Represented (sales): Millennium Sales & Marketing.

Personnel:

Dana McDonald, General Manager.

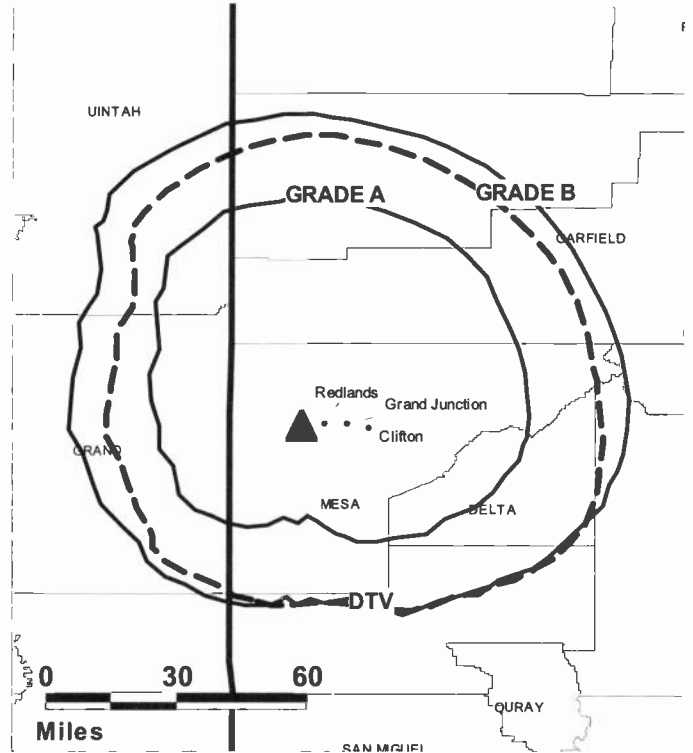
Jean Reynolds, News Director.

Mark Vannest, Chief Engineer.

Debbie Varecha, Business Manager.

Sandie Moore, Program Director & Traffic Manager.

KKCO-DT B MPCDT-20020725AAU GRANTED: 10/3/2002



© 2008 Warren Communications News

Paul Varecha, Production & Promotions Director.

City of License: Grand Junction. **Station DMA:** Grand Junction-Montrose, CO.

Rank: 187.

Nielsen Data: Not available.

KREX-DT
Ch. 2

Network Service: CBS.

Grantee: Hoak Media of Colorado License LLC, 500 Crescent Court, Suite 220, Dallas, TX 75201.

Studio: 345 Hillcrest Dr., Grand Junction, CO 81501.

Mailing Address: PO Box 789, Grand Junction, CO 81502.

Phone: 970-242-5000. **Fax:** 970-242-0886.

E-mail: dcolvin@krex.tv

Web Site: <http://www.krex.tv>

Technical Facilities: Channel No. 2 (54-60 MHz). Authorized power: 91.8-kw visual, aural. Antenna: 91-ft above av. terrain, 327-ft. above ground, 4966-ft. above sea level.

Latitude	39°	05'	17"
Longitude	108°	33'	58"

Note: Latitude and longitude coordinates shown are based on the North American Datum of 1927 (NAD 27) as currently required by the Mass Media Bureau of the FCC.

Satellite Earth Stations: Transmitter Harris; AFC, 3.7-meter Ku-band; Scientific-Atlanta, 4.6-meter C-band; Simulsat, 5-meter C-band; Scientific-Atlanta, 7-meter C-band; Scientific-Atlanta, Microdyne, M/A-Com, Agile receivers.

Ownership: Hoak Media LLC (Group Owner).

Began Operation: Station operating under Special Temporary Authority at 0.086-kw visual; no on-air date

Represented (legal): Akin, Gump, Strauss, Hauer & Feld LLP.

Represented (sales): Continental Television Sales.

Personnel:

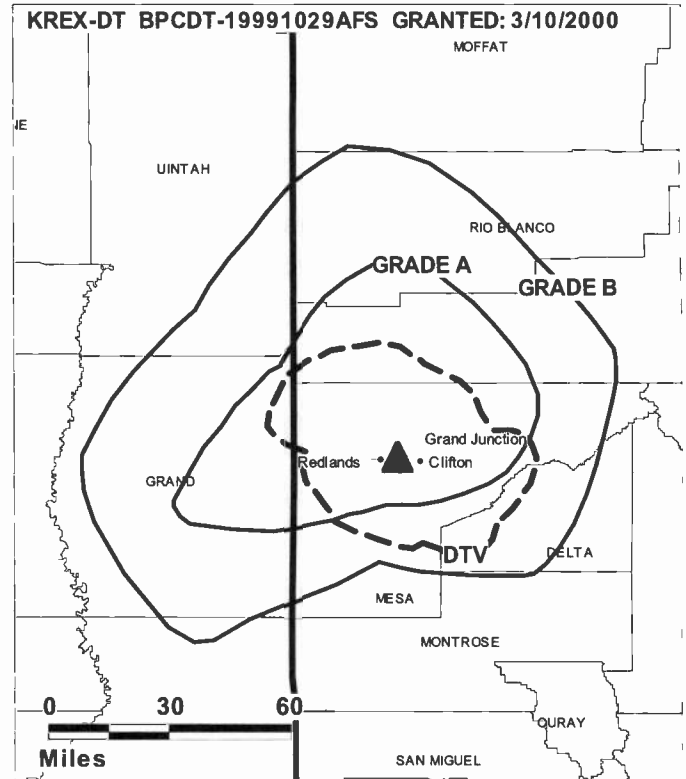
Dennis Adkins, General Manager.

Shawna Grieger, Local Sales Manager.

Shelley Nelson, National Sales Manager & Business Manager.

Keira Bresnahan, News Director.

Phil Mobrey, Engineering Director.



© 2008 Warren Communications News

Scot Stewart, Promotion Director.

Jody Strother, Traffic Manager.

City of License: Grand Junction. **Station DMA:** Grand Junction-Montrose, CO.

Rank: 187.

Nielsen Data: Not available.

KREX-TV

Ch. 5

(Operates satellites KREG-TV, Glenwood Springs; KREY-TV, Montrose)

Network Service: CBS.

Licensee: Hoak Media of Colorado License LLC, 500 Crescent Court, Suite 220, Dallas, TX 75201.

Studio: 345 Hillcrest Manor, Grand Junction, CO 81501.

Mailing Address: PO Box 789, Grand Junction, CO 81502.

Phone: 970-242-5000. **Fax:** 970-242-0886.

E-mail: dcolvin@krex.tv.com

Web Site: http://www.krex.tv.com

Technical Facilities: Channel No. 5 (76-82 MHz). Authorized power: 100-kw visual, aural. Antenna: 1404-ft above av. terrain, 167-ft. above ground, 7287-ft. above sea level.

Latitude 30° 03' 58"
Longitude 108° 44' 46"

Transmitter: to 125-ft. NE of KJOL(FM) on Black Ridge, 6.2-mi. S of Fruita.

Note: Latitude and longitude coordinates shown are based on the North American Datum of 1927 (NAD 27) as currently required by the Mass Media Bureau of the FCC.

Satellite Earth Stations: Transmitter Harris; AFC, 3.7-meter Ku-band; Scientific-Atlanta, 4.6-meter C-band; Simulsat, 5-meter C-band; Scientific-Atlanta, 7-meter C-band; Scientific-Atlanta, Microdyne, M/A-Com, Agile receivers.

News Service: AP.

LMA: Local marketing agreement with KFQX-TV (F), Grand Junction.

Ownership: Hoak Media LLC (Group Owner).

Began Operation: May 22, 1954. Sale to present owner by W. Russell Withers Jr. approved by FCC October 10, 2003. Sale to W. Russell Withers Jr. by E & W Broadcasting Corp. approved by FCC June 6, 1985. Transfer of control to E & W from Carl Q. Anderson, et al. approved by FCC May 15, 1984. Transfer of control to Rex G. Howell from Forestville Realty approved by FCC August 11, 1972. Transfer of control to Forestville, et al., from Howell (Western Slope Broadcasting) approved by FCC September 21, 1966.

Represented (legal): Akin, Gump, Strauss, Hauer & Feld LLP.

Personnel:

Dennis Adkins, General Manager.

Shawna Grieger, Local Sales Manager.

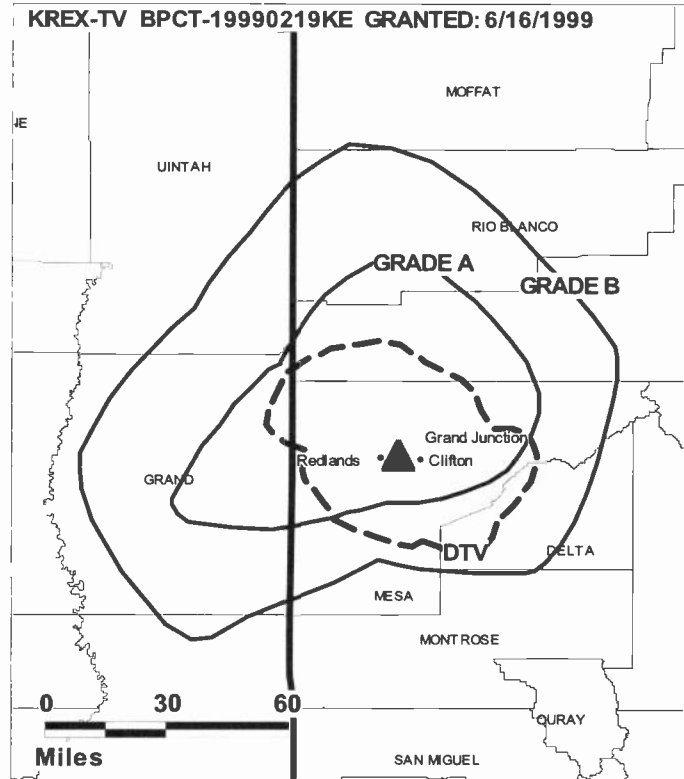
Shelley Nelson, National Sales Manager & Business Manager.

Keira Bresnahan, News Director.

Phil Mobrey, Engineering Director.

Scot Stewart, Promotion Director.

Jody Strother, Traffic Manager.



© 2008 Warren Communications News

City of License: Grand Junction. **Station DMA:** Grand Junction-Montrose, CO.

Rank: 187.

Circulation © 2007 Nielsen. Coverage based on Nielsen study.

GrandTotal	Cable TV Households	Non-cable TV Households	Total TV Households
Estimated Station Totals *	36,840	34,130	70,970
Average Weekly Circulation (2007)	25,771	17,770	43,541
Average Daily Circulation (2007)			21,456
Station DMA Total	Cable TV Households	Non-cable TV Households	Total TV Households
Estimated Station Totals *	32,450	34,130	66,580
Average Weekly Circulation (2007)	23,405	17,770	41,175
Average Daily Circulation (2007)			20,995
Other DMA Total	Cable TV Households	Non-cable TV Households	Total TV Households
Estimated Station Totals *	4,390	0	4,390
Average Weekly Circulation (2007)	2,366	0	2,366
Average Daily Circulation (2007)			461

*Estimated station totals are sums of the Nielsen TV and Cable TV household estimates for each county in which the station registers viewing of more than 5% as per the Nielsen Survey Methods.

KDEN
Ch. 25

Network Service: TMO.

Licensee: NBC Telemundo License Co., 1299 Pennsylvania Ave NW, 11th Floor, c/o NBC Inc, Washington, DC 20004.

Studio: 1601 S Pearl St, Denver, CO 80210.

Mailing Address: 1601 S Pearl St, Denver, CO 80210.

Phone: 303-833-2525.

E-mail: kdentv@aol.com

Technical Facilities: Channel No. 25 (536-542 MHz). Authorized power: 5000-kw max. visual, aural. Antenna: 1066-ft above av. terrain, 965-ft. above ground, 6050-ft. above sea level.

Latitude	40°	05'	47"
Longitude	104°	54'	04"

Holds CP for change to 2200-kw max. visual, 1624-ft above av. terrain, 1532-ft. above ground, 6601-ft. above sea level; lat. 40° 05' 57", long. 104° 53' 48", BPCT-20040524A0H.

Note: Latitude and longitude coordinates shown are based on the North American Datum of 1927 (NAD 27) as currently required by the Mass Media Bureau of the FCC.

Ownership: NBC Universal (Group Owner).

Began Operation: March 31, 1997. Sale to present owner by Longmont Channel 25 Inc. approved by FCC April 4, 2006.

Represented (engineering): Arthur K. Peters Consulting Engineers.

Personnel:

Dirk Freeman II, General Manager, General Sales Manager & Program Director.

Jim Billig, Chief Engineer.

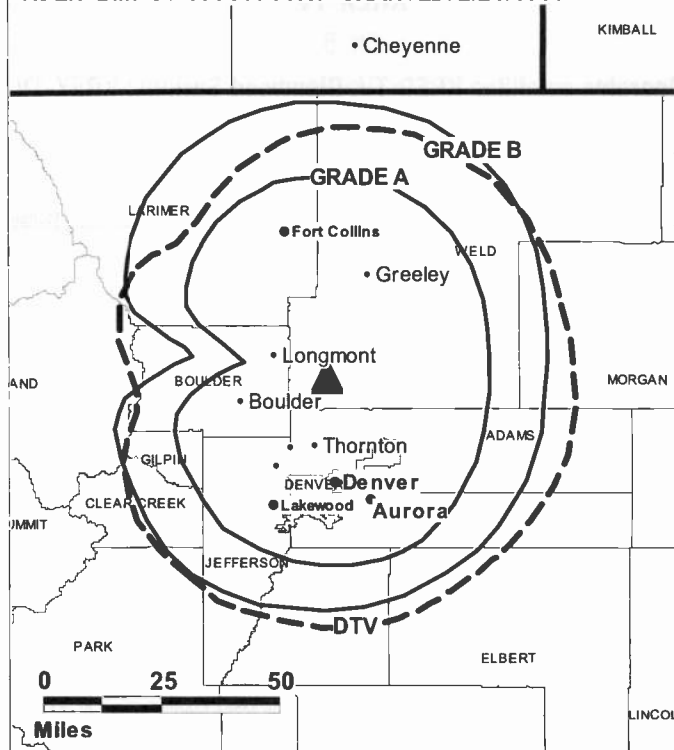
City of License: Longmont. **Station DMA:** Denver, CO. **Rank:** 18.



Get the industry standard FREE —

For a no-obligation trial call 800-771-9202 or visit www.warren-news.com

KDEN BMPCT-19960711KT GRANTED: 2/21/1997



© 2008 Warren Communications News

Circulation © 2007 Nielsen. Coverage based on Nielsen study.

GrandTotal	Cable TV Households	Non-cable TV Households	Total TV Households
Estimated Station Totals *	81,240	4,910	86,150
Average Weekly Circulation (2007)	4,062	334	4,396
Average Daily Circulation (2007)			1,721
Station DMA Total	Cable TV Households	Non-cable TV Households	Total TV Households
Estimated Station Totals *	81,240	4,910	86,150
Average Weekly Circulation (2007)	4,062	334	4,396
Average Daily Circulation (2007)			1,721

*Estimated station totals are sums of the Nielsen TV and Cable TV household estimates for each county in which the station registers viewing of more than 5% as per the Nielsen Survey Methods.

KDEN-DT
Ch. 29

Network Service: TMO.

Licensee: NBC Telemundo License Co., 1299 Pennsylvania Ave NW, 11th Floor, c/o NBC Inc, Washington, DC 20004.

Studio: 1601 S Pearl St, Denver, CO 80210.

Mailing Address: 1601 S Pearl St, Denver, CO 80210.

Phone: 303-833-2525.

E-mail: kdentv@aol.com

Technical Facilities: Channel No. 29 (560-566 MHz). Authorized power: 540-kw max. visual, aural. Antenna: 1244-ft above av. terrain, 1131-ft. above ground, 6220-ft. above sea level.

Latitude	40°	05'	59"
Longitude	104°	54'	02"

Note: Latitude and longitude coordinates shown are based on the North American Datum of 1927 (NAD 27) as currently required by the Mass Media Bureau of the FCC.

Ownership: NBC Universal (Group Owner).

Began Operation: Station operating; no on-air date

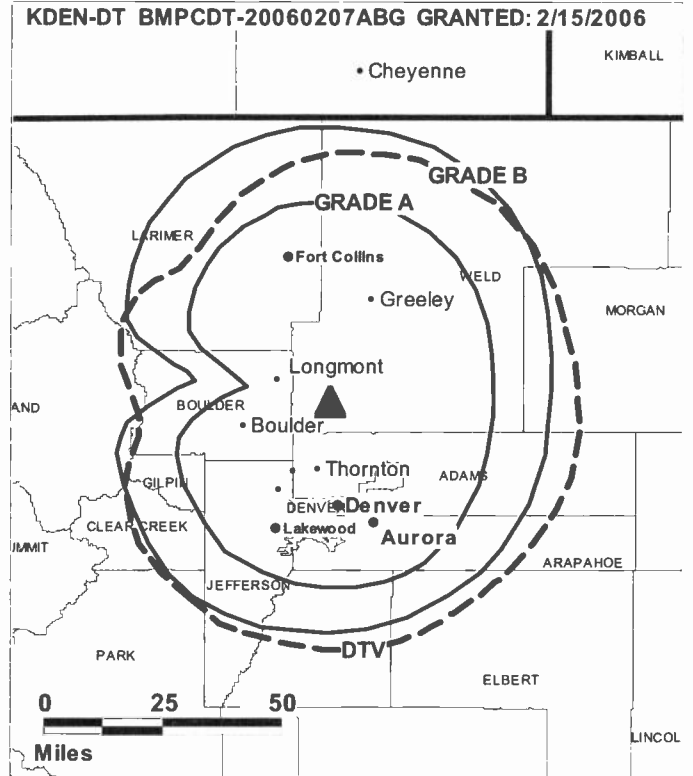
Personnel:

Dirk Freeman II, General Manager, General Sales Manager & Program Director.

Jim Billig, Chief Engineer.

City of License: Longmont. **Station DMA:** Denver, CO. **Rank:** 18.

Nielsen Data: Not available.



© 2008 Warren Communications News

KREY-DT

Ch. 13

Network Service: CBS.

Grantee: Hoak Media of Colorado License LLC, 500 Crescent Court, Suite 220, Dallas, TX 75201.

Studio: 614 N. First, Montrose, CO 81401.

Mailing Address: PO Box 789, Grand Junction, CO 81502.

Phone: 618-242-5000. **Fax:** 970-242-0886.

E-mail: dcolvin@krex.com

Web Site: <http://www.krex.com>

Technical Facilities: Channel No. 13 (210-216 MHz). Authorized power: 2.6-kw visual, aural. Antenna: 115-ft above av. terrain, 94-ft. above ground, 6374-ft. above sea level.

Latitude	38°	31'	02"
Longitude	107°	51'	12"

Note: Latitude and longitude coordinates shown are based on the North American Datum of 1927 (NAD 27) as currently required by the Mass Media Bureau of the FCC.

Ownership: Hoak Media LLC (Group Owner).

Began Operation: Station operating; no on-air date

Represented (legal): Akin, Gump, Strauss, Hauer & Feld LLP.

Personnel:

Dennis Adkins, General Manager.

Shawna Grieger, Local Sales Manager.

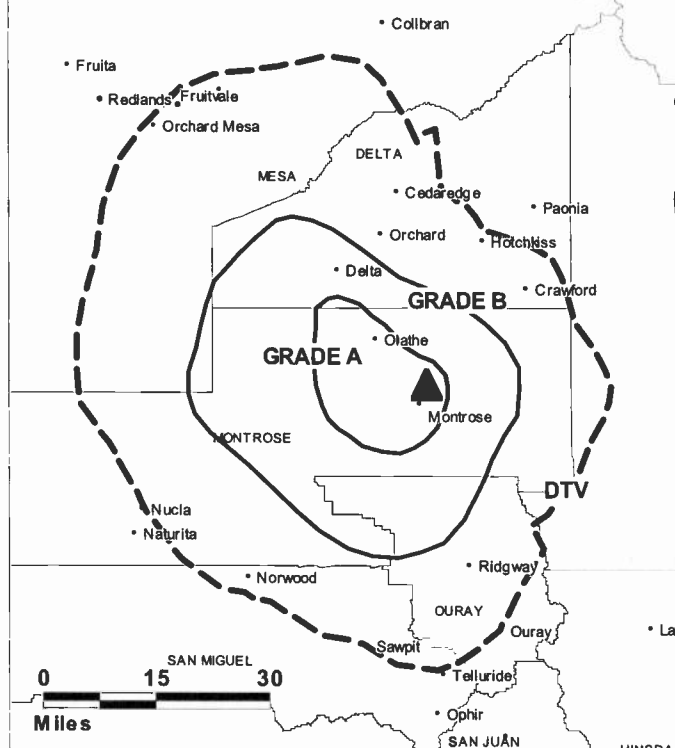
Shelly Nelson, National Sales & Business Manager & Program Director.

Keira Bresnahan, News Director.

Don May, Engineering Director.

Miranda Wolter, Promotion & Creative Services Director.

KREY-DT BPCDT-19991029AFY GRANTED: 11/9/2000



© 2008 Warren Communications News

Jody Strother, Traffic Manager.

City of License: Montrose. **Station DMA:** Grand Junction-Montrose, CO. **Rank:** 187.

Nielsen Data: Not available.

KREY-TV
Ch. 10
(Satellite of KREX-TV, Grand Junction)

Network Service: CBS.

Licensee: Hoak Media of Colorado License LLC, 500 Crescent Court, Suite 220, Dallas, TX 75201.

Studio: 614 N. 1st St., Montrose, CO 81401.

Mailing Address: PO Box 789, Grand Junction, CO 81502.

Phone: 970-249-9601; 970-242-5000. **Fax:** 970-249-9610.

E-mail: dcolvin@krex.tv.com

Web Site: http://www.krex.tv.com

Technical Facilities: Channel No. 10 (192-198 MHz). Authorized power: 6.16-kw visual, 1.36-kw aural. Antenna: 115-ft above av. terrain, 94-ft. above ground, 6374-ft. above sea level.

Latitude	38°	31'	02"
Longitude	107°	51'	12"

Transmitter: Flat Top Mountain, 2.25-mi. NE of Montrose.

Note: Latitude and longitude coordinates shown are based on the North American Datum of 1927 (NAD 27) as currently required by the Mass Media Bureau of the FCC.

Satellite Earth Station: Transmitter Harris; AFC, 3.7-meter Ku-band; M/A-Com, Agile receivers.

News Service: AP.

Ownership: Hoak Media LLC (Group Owner).

Began Operation: September 18, 1956. Sale to present owner by W. Russell Withers Jr. approved by FCC October 10, 2003. Sale to W. Russell Withers Jr. by E & W Broadcasting Corp. approved by FCC June 6, 1985.

Represented (sales): Katz Continental Television.

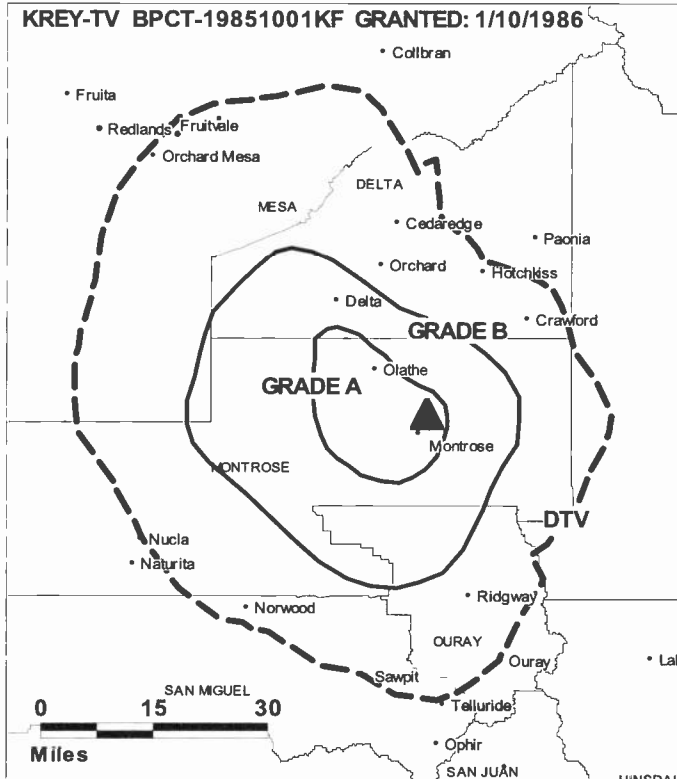
Represented (legal): Akin, Gump, Strauss, Hauer & Feld LLP.

Personnel:

Dennis Adkins, General Manager.

Shawna Grieger, Local Sales Manager.

Shelly Nelson, National Sales & Business Manager & Program Director.



© 2008 Warren Communications News

Keira Bresnahan, News Director.

Don May, Engineering Director.

Miranda Wolter, Promotion & Creative Services Director.

Jody Strother, Traffic Manager.

City of License: Montrose. **Station DMA:** Grand Junction-Montrose, CO. **Rank:** 187.

Nielsen Data: Not available.

KOAA-DT
Ch. 42

Network Service: NBC.

Grantee: Sangre de Cristo Communications Inc., PO Box 195, 2200 7th Ave., Pueblo, CO 81002.

Studio: 2200 7th Ave., Pueblo, CO 81003.

Mailing Address: PO Box 195, Pueblo, CO 81002.

Phone: 719-544-5782; 719-632-5030. **Fax:** 719-295-6671.

E-mail: whitaker@koaa.com

Web Site: <http://www.koaa.com>

Technical Facilities: Channel No. 42 (638-644 MHz). Authorized power: 880-kw max. visual, aural. Antenna: 2165-ft above av. terrain, 148-ft. above ground, 9554-ft. above sea level.

Latitude	38°	44'	42"
Longitude	104°	51'	39"

Note: Latitude and longitude coordinates shown are based on the North American Datum of 1927 (NAD 27) as currently required by the Mass Media Bureau of the FCC.

Ownership: Evening Post Publishing Co. (Group Owner).

Began Operation: August 1, 2006.

Personnel:

David Whitaker, President & General Manager.

Tom Wright, General Sales Manager.

Trevan Bensko-Wecks, Local Sales Manager.

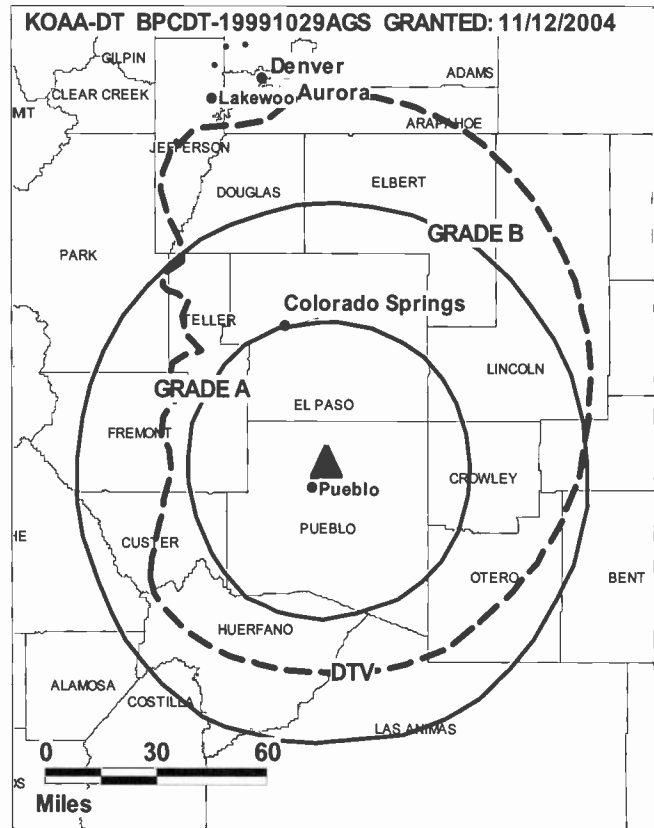
Kerri Blanco, National Sales Manager.

Ron Eccher, Program Director.

Cheryl Morford, Regional Sales Manager.

Cindy Aubrey, News Director.

Quentin Henry, Chief Engineer.



© 2008 Warren Communications News

Evie Hudson, Business Manager.

Pauline Quintana, Traffic Manager.

City of License: Pueblo. **Station DMA:** Colorado Springs-Pueblo, CO. **Rank:** 93.

Nielsen Data: Not available.

KOAA-TV
Ch. 5

Network Service: NBC.

Licensee: Sangre de Cristo Communications Inc., PO Box 195, 2200 7th Ave., Pueblo, CO 81002.

Studios: 530 Communications Circle, Colorado Springs, CO 80905; 2200 7th Ave., Pueblo, CO 81003.

Mailing Address: PO Box 195, Pueblo, CO 81002.

Phone: 719-544-5782 (Pueblo); 719-632-5030 (Colorado Springs).

Fax: 719-295-6671.

E-mail: whitaker@koaa.com

Web Site: http://www.koaa.com

Technical Facilities: Channel No. 5 (76-82 MHz). Authorized power: 100-kw visual, aural. Antenna: 1299-ft above av. terrain, 62266-ft. above sea level.

Latitude 38° 22' 25"
Longitude 104° 33' 27"

Note: Latitude and longitude coordinates shown are based on the North American Datum of 1927 (NAD 27) as currently required by the Mass Media Bureau of the FCC.

Multichannel TV Sound: Stereo only.

Satellite Earth Stations: Transmitter Harris; Harris, 3-meter Ku-band; Microdyne, 3.6-meter Ku-band; Harris, 6-meter Ku-band; Microdyne, 7-meter C-band; Microdyne, M/A-Com, Harris receivers.

News Services: AP, Skycom, NBC News Channel.

Ownership: Evening Post Publishing Co. (Group Owner).

Began Operation: June 29, 1953. Sale to present owner by Mahlon T. White, William Grant, et al., approved by FCC August 6, 1976. Previous sale by Metropolitan TV Co. approved by FCC June 6, 1968 (Television Digest, Vol. 8:24). Sale by Star Broadcasting Co. (Bankers Life & Casualty Co., Chicago) approved by FCC December 13, 1961 (Vol. 17:35; 1:14). Sale by partners Douglas D. Kahle & Robert L. Clinton Jr. to Star Broadcasting Co. approved by FCC September 29, 1954 (Vol. 10:35; 40).

Represented (sales): Petry Television Inc.

Represented (legal): Dow Lohnes PLLC.

Represented (engineering): Cohen Dippell & Everist PC.

Personnel:

C. David Whitaker, President & General Manager.

Tom Wright, General Sales Manager.

Trevan Bensko-Wecks, Local Sales Manager.

Kerri Blanco, National Sales Manager.

Cheryl Morford, Regional Sales Manager.

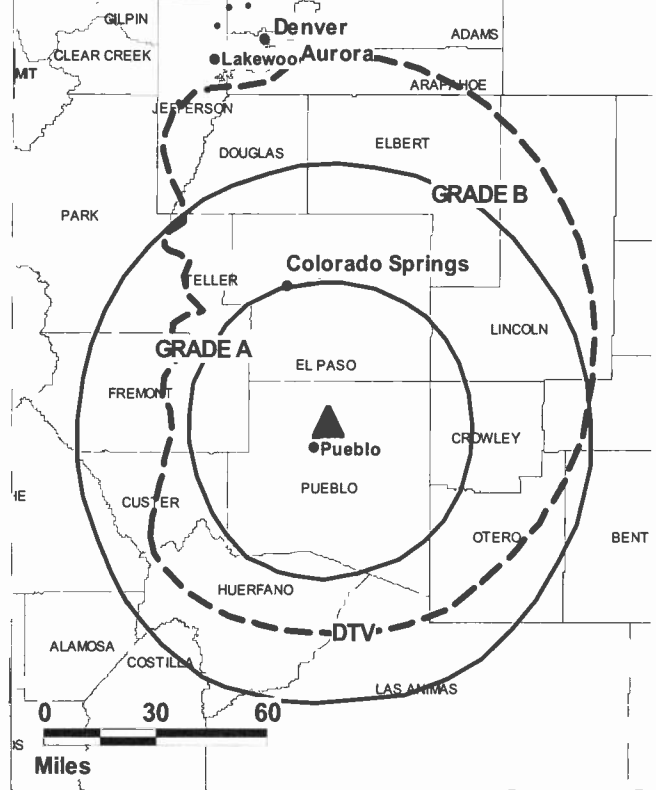
Cindy Aubrey, News Director.

Quentin Henry, Chief Engineer.

Evie Hudson, Business Manager.

Ron Eccher, Program Manager.

KOAA-TV BPCT-19840619KI GRANTED: 8/28/1984



© 2008 Warren Communications News

Pauline Quintana, Traffic Manager.

City of License: Pueblo. **Station DMA:** Colorado Springs-Pueblo, CO. **Rank:** 93.

Circulation © 2007 Nielsen. Coverage based on Nielsen study.

GrandTotal	Cable TV Households	Non-cable TV Households	Total TV Households
Estimated Station Totals *	149,730	158,780	308,510
Average Weekly Circulation (2007)	109,838	101,775	211,613
Average Daily Circulation (2007)			110,047
Station DMA Total	Cable TV Households	Non-cable TV Households	Total TV Households
Estimated Station Totals *	147,690	158,780	306,470
Average Weekly Circulation (2007)	108,608	101,775	210,383
Average Daily Circulation (2007)			109,863
Other DMA Total	Cable TV Households	Non-cable TV Households	Total TV Households
Estimated Station Totals *	2,040	0	2,040
Average Weekly Circulation (2007)	1,230	0	1,230
Average Daily Circulation (2007)			184

*Estimated station totals are sums of the Nielsen TV and Cable TV household estimates for each county in which the station registers viewing of more than 5% as per the Nielsen Survey Methods.

KUPN
Ch. 3
(Satellite of KTVD, Denver)

Network Service: MNT.

Licensee: Channel 20 TV Co., 1645 W. Fullerton Ave., Chicago, IL 60614.

Studio: 11203 E. Peakview Ave., Centennial, Co 80111.

Mailing Address: 11203 E. Peakview Ave., Centennial, CO 80111.

Phone: 303-792-2020. **Fax:** 303-790-4633.

E-mail: mark.cometta@9news.com

Web Site: http://www.my20denver.com

Technical Facilities: Channel No. 3 (60-66 MHz). Authorized power: 60.6-kw visual, 6.06-kw aural. Antenna: 730-ft above av. terrain, 601-ft. above ground, 5076-ft. above sea level.

Latitude	40°	34'	58"
Longitude	103°	01'	50.4"

Transmitter: State Hwy. 61, 9.6-mi. ESE of Sterling.

Note: Latitude and longitude coordinates shown are based on the North American Datum of 1927 (NAD 27) as currently required by the Mass Media Bureau of the FCC.

Satellite Earth Station: Transmitter NEC; RCA, 3.5-meter; RCA receivers.

Ownership: Fred Eychaner.

Began Operation: December 28, 1963. Sale to Burke Broadcasting Co. by Lamb Enterprises Inc. approved by FCC October 14, 1983. Sale to Stauffer Communications by Burke Broadcasting Co. approved by FCC July 8, 1986. Sale to Morris Communications by Stauffer Communications approved by FCC June 14, 1995. Sale to Benedek Broadcasting Co. by Morris Communications approved by FCC April 12, 1996. Sale to present owner from Benedek Broadcasting Co. approved by FCC August 31, 1999.

Represented (legal): Holland & Knight LLP.

Represented (sales): MMT Sales Inc.

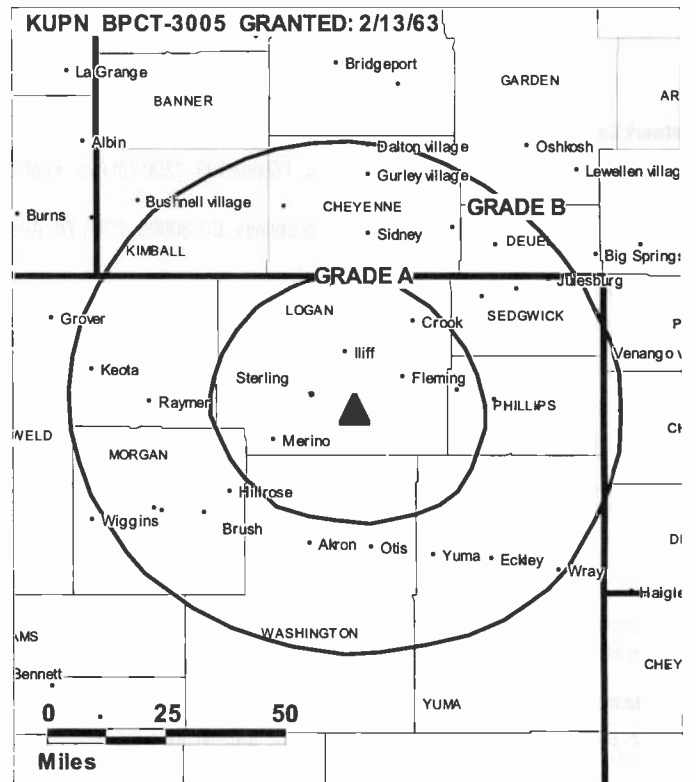
Personnel:

Greg Armstrong, Vice President & General Manager.

Cindy Conway, Local Sales Manager.

Sara Gallegos, National Sales Manager.

Mike Dant, Chief Engineer.



Jessie Laudsch, Business Manager.

Robbie Romero, Program Director.

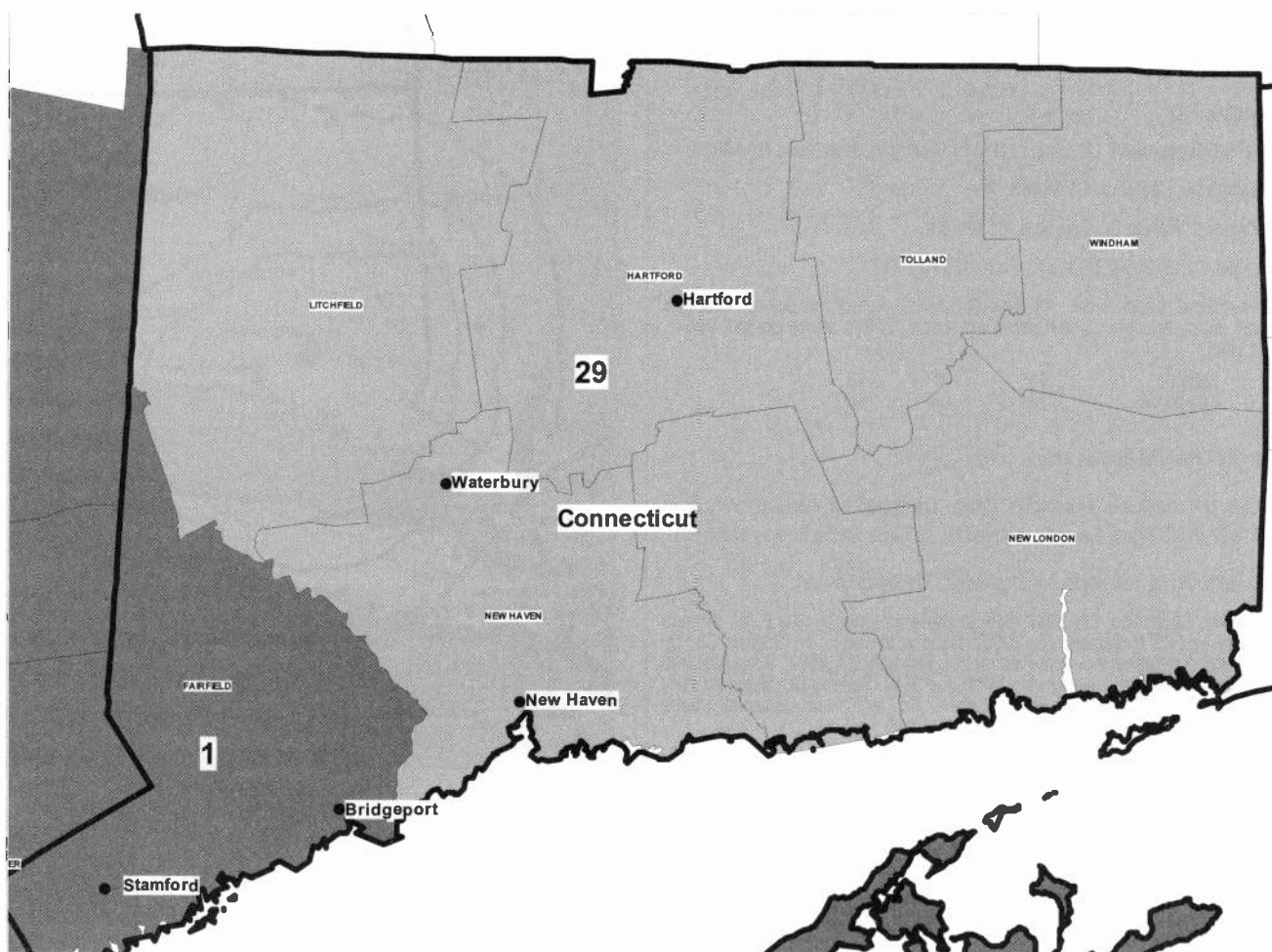
Hilary Castine, Promotion Manager.

Diana Farrins, Traffic Manager.

Rita McCoy, Community Affairs Director.

City of License: Sterling. **Station DMA:** Denver, CO. **Rank:** 18.

Nielsen Data: Not available.



© 2008 Warren Communications News

MARKET	NIelsen DMA TV HOUSEHOLDS	RANK	MARKET AREA COMMERCIAL STATIONS
New York, NY	7,391,940	1	WABC-DT (45); WABC-TV (7); WCBS-DT (56); WCBS-TV (2); WFTY-DT (23); WFTY-TV (67); WFUT-DT (53); WFUT-TV (68); WLNY-DT (57); WMBC-DT (18); WMBC-TV (63); WNBC (4); WNBC-DT (28); WNJU (47); WNJU-DT (36); WNYW (5); WNYW-DT (44); WPXI (11); WPXI-DT (33); WPXN-DT (30); WPXN-TV (31); WRNN-DT (48); WSAH (43); WSAH-DT (42); WTBY-DT (27); WTBY-TV (54); WWOR-DT (38); WWOR-TV (9); WXTV (41); WXTV-DT (40)
Hartford & New Haven, CT	1,007,490	29	WCTX (59); WCTX-DT (39); WFSB (3); WFSB-DT (33); WHPX (26); WHPX-DT (34); WTIC-DT (31); WTIC-TV (61); WTNH (8); WTNH-DT (10); WTXN (20); WTXN-DT (12); WUVN (18); WUVN-DT (46); WVIT (30); WVIT-DT (35)

Connecticut *Digital* Station Totals as of October 1, 2007

	VHF	UHF	TOTAL
Commercial Television	2	7	9
Educational Television	0	2	2
	2	9	11

Connecticut Analog Station Totals as of October 1, 2007

	VHF	UHF	TOTAL
Commercial Television	2	7	9
Educational Television	0	3	3
	2	10	12

Connecticut — Bridgeport

WSAH

Ch. 43

Network Service: IND.

Licensee: MTB Bridgeport-NY Licensee LLC, 449 Broadway, New York, NY 10013.

Studio: 7 Wakely St., Seymour, CT 06483.

Mailing Address: 7 Wakely St., Seymore, CT 06483.

Phone: 203-881-1153; 203-734-4161. **Fax:** 203-734-4171.

Technical Facilities: Channel No. 43 (644-650 MHz). Authorized power: 2290-kw max. visual, aural. Antenna: 510-ft above av. terrain, 270-ft. above ground, 890-ft. above sea level.

Latitude	41°	21'	43"
Longitude	73°	06'	48"

Transmitter: 80 Great Hill Rd., Seymour.

Note: Latitude and longitude coordinates shown are based on the North American Datum of 1927 (NAD 27) as currently required by the Mass Media Bureau of the FCC.

Ownership: Multicultural Television Broadcasting LLC (Group Owner).

Began Operation: September 28, 1987. Sale to present owner by The E. W. Scripps Co. approved by FCC November 15, 2006. Transfer to The E. W. Scripps Co. by Summit America Television Inc. approved by FCC February 27, 2004. Shop At Home became Summit America Television Inc. after The E. W. Scripps Co. acquired 70% interest October 31, 2002. Sale to Shop At Home Inc. by Paxson Communications Corp. approved by FCC April 26, 1999.

Represented (legal): Leventhal, Senter & Lerman PLLC.

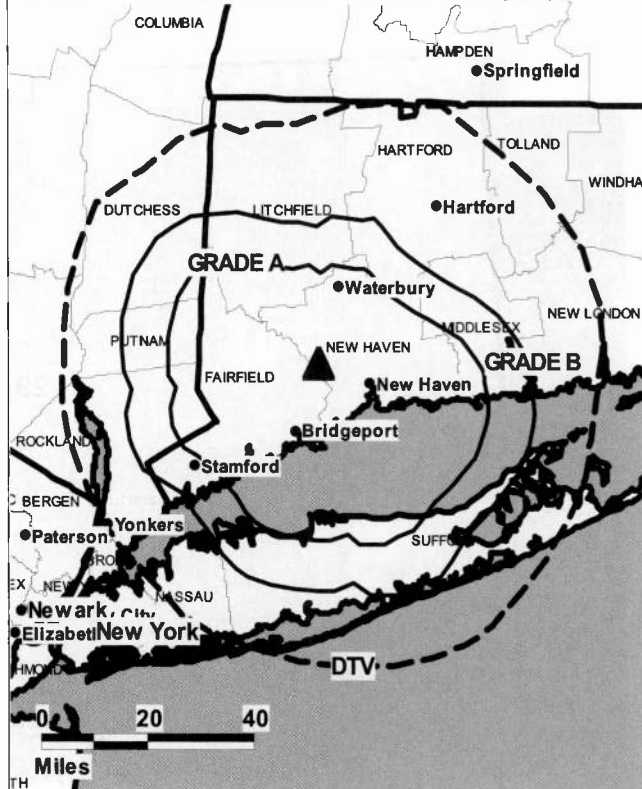
Represented (engineering): Moffet, Larson & Johnson Inc.

Personnel:

Bill Willimby, General Manager.

Ronald Barnes, Chief Engineer.

WSAH BPCT-20060222AAG GRANTED: 9/20/2006



© 2008 Warren Communications News

City of License: Bridgeport. **Station DMA:** New York, NY. **Rank:** 1.

Nielsen Data: Not available.

Connecticut — Bridgeport

WSAH-DT

Ch. 42

Network Service: IND.

Licensee: MTB Bridgeport-NY Licensee LLC, 449 Broadway, New York, NY 10013.

Studio: 7 Wakely St, Seymour, CT 06483.

Mailing Address: 7 Wakely St, Seymour, CT 06483.

Phone: 203-881-1153; 203-734-4161. **Fax:** 203-734-4171.

Technical Facilities: Channel No. 42 (638-644 MHz). Authorized power: 780-kw max. visual, aural. Antenna: 553-ft above av. terrain, 313-ft. above ground, 933-ft. above sea level.

Latitude	41°	21'	43"
Longitude	73°	06'	48"

Note: Latitude and longitude coordinates shown are based on the North American Datum of 1927 (NAD 27) as currently required by the Mass Media Bureau of the FCC.

Ownership: Multicultural Television Broadcasting LLC (Group Owner).

Began Operation: December 16, 2006.

Represented (legal): Leventhal, Senter & Lerman PLLC.

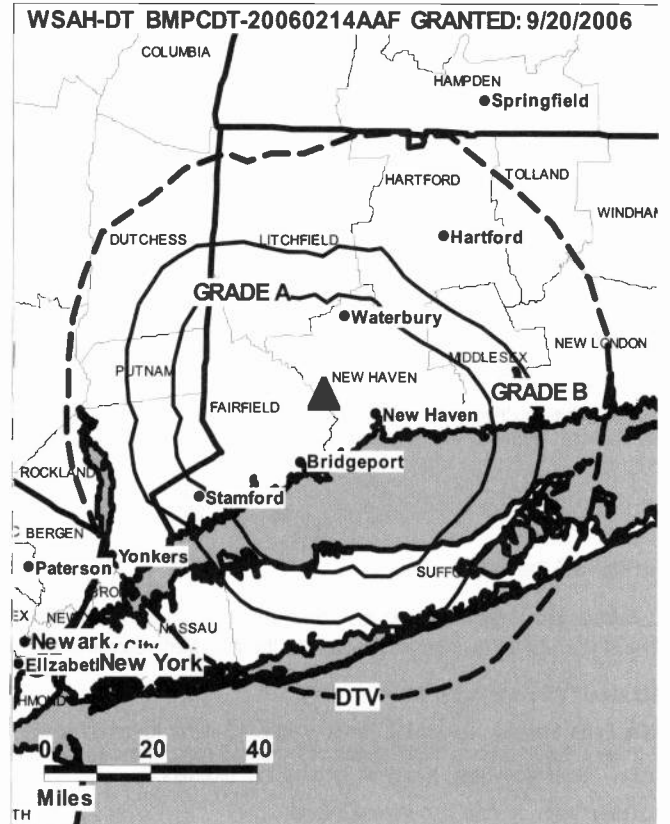
Personnel:

Bill Willimby General Manager

Ronald Barnes, Chief Engineer.

City of License: Bridgeport. **Station DMA:** New York, NY. **Rank:** 1.

Nielsen Data: Not available.



© 2008 Warren Communications News

WFSB
Ch. 3

Network Service: CBS.

Licensee: Meredith Corp., 1716 Locust St., Des Moines, IA 50309.

Studio: 3 Constitution Plaza, Hartford, CT 06103-1821.

Mailing Address: 3 Constitution Plaza, Hartford, CT 06103-1821.

Phone: 860-728-3333. **Fax:** 860-247-8940.

E-mail: wfsb@wfsb.com

Web Site: http://www.wfsb.com

Technical Facilities: Channel No. 3 (60-66 MHz). Authorized power: 100-kw visual, aural. Antenna: 889-ft above av. terrain, 468-ft. above ground, 1175-ft. above sea level.

Latitude 41° 46' 30"
Longitude 72° 48' 20"

Transmitter: 375 Deercliff Rd., Avon.

Note: Latitude and longitude coordinates shown are based on the North American Datum of 1927 (NAD 27) as currently required by the Mass Media Bureau of the FCC.

Multichannel TV Sound: Stereo only.

Satellite Earth Stations: Transmitter Harris; Vertex, 4.3-meter Ku-band; Vertex, 6.1-meter C-band; Satcom Technologies, 9.1-meter C-band; Standard Communications, Scientific-Atlanta, Radiation Systems Inc. receivers.

SNG Mobile Dish: Andrew, 2.4-meter Ku-band.

Ownership: Meredith Corp. (Group Owner).

Began Operation: September 23, 1957. Present owner acquired station in trade with Post-Newsweek for WCPX-TV Orlando; approved by FCC August 27, 1997. Sale to Post-Newsweek Stations Inc. by Travelers Corp. approved by FCC January 30, 1974 (Television Digest, Vol. 13:5, 14:5).

Represented (legal): Dow Lohnes PLLC.

Personnel:

Klarn DePalma, Vice President & General Manager.

Joann Gowdy, Local Sales Manager.

Bill Whittle, General Sales Manager.

Jim Messina, National Sales Manager.

Dana Neves, News Director.

Frank Discenza, News Operations Manager.

Victor Zarrilli, Chief Engineer.

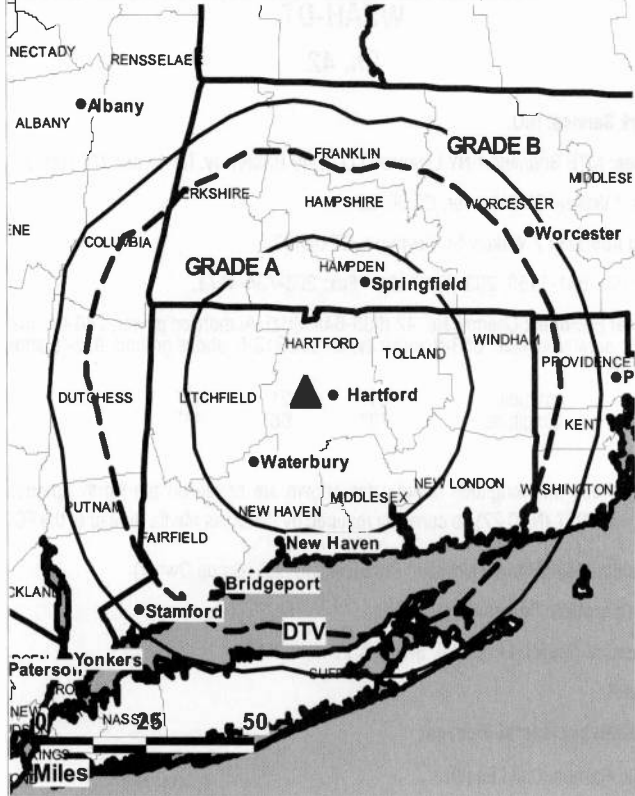
Lori LeBlanc, Business Manager.

Stephanie Turner, Marketing & New Media Director.

Maripat Jordan, Local Sales Manager.

John Ahearn, Traffic Manager.

WFSB BPCT-20021025AAY GRANTED: 3/28/2003



© 2008 Warren Communications News

City of License: Hartford. **Station DMA:** Hartford & New Haven, CT. **Rank:** 29.

Circulation © 2007 Nielsen. Coverage based on Nielsen study.

GrandTotal	Cable TV Households	Non-cable TV Households	Total TV Households
Estimated Station Totals *	1,313,890	253,450	1,567,340
Average Weekly Circulation (2007)	741,788	126,891	868,679
Average Daily Circulation (2007)			420,241
Station DMA Total	Cable TV Households	Non-cable TV Households	Total TV Households
Estimated Station Totals *	817,850	196,780	1,014,630
Average Weekly Circulation (2007)	596,852	116,538	713,390
Average Daily Circulation (2007)			372,454
Other DMA Total	Cable TV Households	Non-cable TV Households	Total TV Households
Estimated Station Totals *	496,040	56,670	552,710
Average Weekly Circulation (2007)	144,936	10,353	155,289
Average Daily Circulation (2007)			47,787

*Estimated station totals are sums of the Nielsen TV and Cable TV household estimates for each county in which the station registers viewing of more than 5% as per the Nielsen Survey Methods.

Connecticut — Hartford

**WFSB-DT
Ch. 33**

Network Service: CBS.

Licensee: Meredith Corp., 1716 Locust St., Des Moines, IA 50309.

Studio: 3 Constitution Plaza, Hartford, CT 06103-1821.

Mailing Address: 3 Constitution Plaza, Hartford, CT 06103-1821.

Phone: 860-728-3333. **Fax:** 860-247-8940.

E-mail: wfsb@wfsb.com

Web Site: <http://www.wfsb.com>

Technical Facilities: Channel No. 33 (584-590 MHz). Authorized power: 1000-kw max. visual, aural. Antenna: 947-ft above av. terrain, 526-ft. above ground, 1233-ft. above sea level.

Latitude	41°	46'	30"
Longitude	72°	48'	20"

Note: Latitude and longitude coordinates shown are based on the North American Datum of 1927 (NAD 27) as currently required by the Mass Media Bureau of the FCC.

Ownership: Meredith Corp. (Group Owner).

Began Operation: April 18, 2000. High Definition.

Represented (legal): Dow Lohnes PLLC.

Personnel:

Klarn DePalma, Vice President & General Manager.

Joanne Gowdy, Local Sales Manager.

Bill Whittle, General Sales Manager.

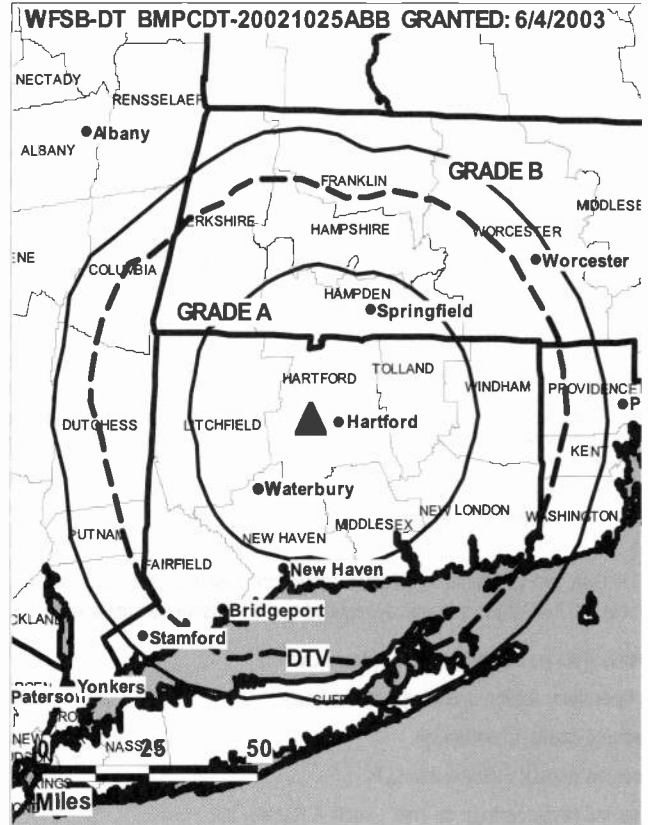
Jim Messina, National Sales Manager.

Frank Discenza, News Operations Manager.

Dana Neves, News Director.

Victor Zarrilli, Chief Engineer.

Lori LeBlanc, Business Manager.



© 2008 Warren Communications News

Stephanie Turner, Marketing & New Media Director.

Maripat Jordan, Local Sales Manager.

John Ahearn, Traffic Manager.

City of License: Hartford. **Station DMA:** Hartford & New Haven, CT. **Rank:** 29.

Nielsen Data: Not available.

WTIC-DT
Ch. 31

Network Service: FOX.

Grantee: Tribune Television Co., One Corporate Center, Hartford, CT 06103.

Studio: One Corporate Center, Hartford, CT 06103.

Mailing Address: One Corporate Center, Hartford, CT 06103.

Phone: 860-527-6161. **Fax:** 860-727-0158.

E-mail: p.brenner@fox61.com

Web Site: http://www.fox61.com

Technical Facilities: Channel No. 31 (572-578 MHz). Authorized power: 380-kw visual, aural. Antenna: 1660-ft above av. terrain, 1279-ft. above ground, 1985-ft. above sea level.

Latitude	41°	42'	13"
Longitude	72°	49'	57"

Note: Latitude and longitude coordinates shown are based on the North American Datum of 1927 (NAD 27) as currently required by the Mass Media Bureau of the FCC.

Ownership: Tribune Broadcasting Co. (Group Owner).

Began Operation: Station operating; no on-air date

Represented (sales): TeleRep Inc.

Represented (legal): Sidley Austin LLP.

Represented (engineering): du Treil, Lundin & Rackley Inc.

Personnel:

Richard Graziano, Vice President & General Manager.

Thomas Porterfield, General Sales Manager.

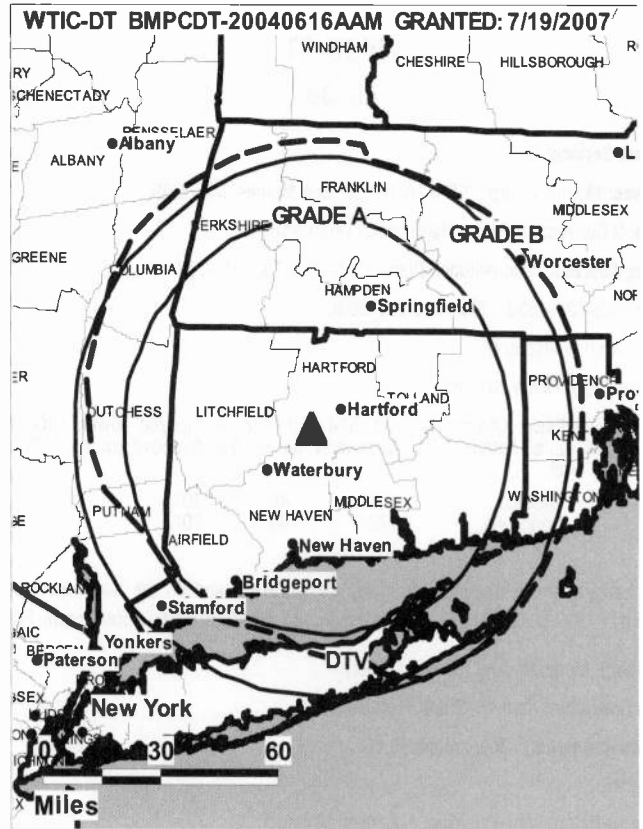
Janet Robinson, Local Sales Manager.

Steve Rabb, National Sales Manager.

Rob Donner, Regional Sales Manager.

Paul Lewis, News Director.

Paul Brenner, Chief Engineer.



© 2008 Warren Communications News

Liz Ann St. Onge, Business Manager.

John Mason, Program & Promotion Director.

Dean Baldwin, Production Manager.

Holly Burgess, Traffic Manager.

City of License: Hartford. **Station DMA:** Hartford & New Haven, CT. **Rank:** 29.

Nielsen Data: Not available.

WTIC-TV
Ch. 61

Network Service: FOX.

Licensee: Tribune Television Co., One Corporate Center, Hartford, CT 06103.

Studio: One Corporate Center, Hartford, CT 06103.

Mailing Address: One Corporate Center, Hartford, CT 06103.

Phone: 860-527-6161. **Fax:** 860-727-0158.

E-mail: p.brenner@fox61.com

Web Site: http://www.fox61.com

Technical Facilities: Channel No. 61 (752-758 MHz). Authorized power: 5000-kw max. visual, 1000-kw aural. Antenna: 1692-ft above av. terrain, 1339-ft. above ground, 2049-ft. above sea level.

Latitude 41° 42' 13"
Longitude 72° 49' 57"

Holds CP for change to 1660-ft above av. terrain, 1276-ft. above ground, 1985-ft. above sea level; BPCT-20040907AAM.

Transmitter: Rattlesnake Mountain, near Rte. 6, Farmington, CT.

Note: Latitude and longitude coordinates shown are based on the North American Datum of 1927 (NAD 27) as currently required by the Mass Media Bureau of the FCC.

Multichannel TV Sound: Stereo and separate audio program.

Satellite Earth Stations: Transmitter Harris; Microdyne, 2.8-meter Ku-band; Microdyne, 5-meter C-band; Scientific-Atlanta, 6.1-meter KC-band; Scientific-Atlanta, 7-meter C-band; Scientific-Atlanta, Microdyne receivers.

News Services: Fox NewsEdge, CNN Newsource, AP.

LMA: Local marketing agreement with WTXN (CW), Waterbury.

Ownership: Tribune Broadcasting Co. (Group Owner).

Began Operation: September 17, 1984.

Represented (legal): Sidley Austin LLP.

Represented (sales): TeleRep Inc.

Represented (engineering): Andrus & Associates Inc.

Personnel:

Richard Graziano, Vice President & General Manager.

Thomas Porterfield, General Sales Manager.

Janet Robinson, Local Sales Manager.

Steve Rabb, National Sales Manager.

Rob Donner, Regional Sales Manager.

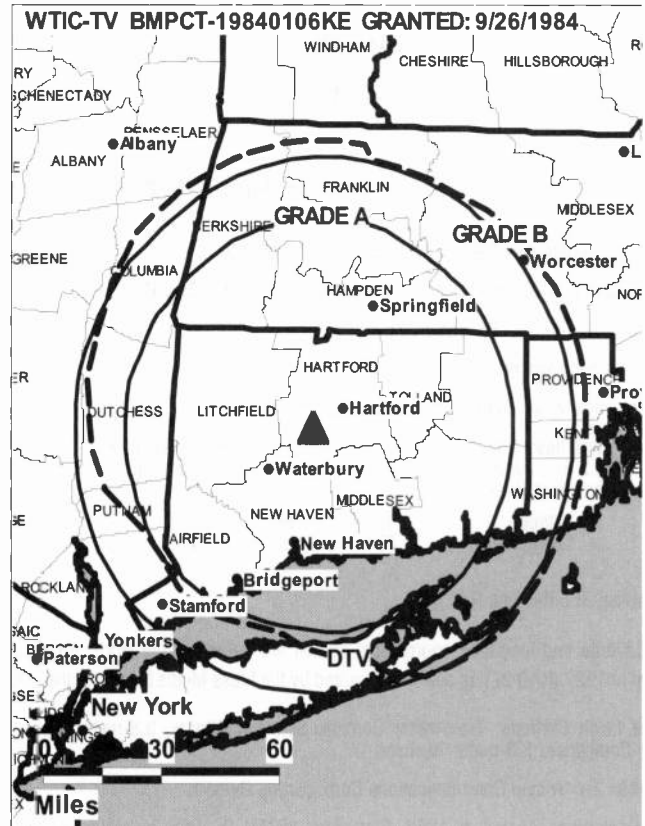
Paul Lewis, News Director.

Paul Brenner, Chief Engineer.

Liz Ann St. Onge, Business Manager.

John Mason, Program & Promotion Director.

Dean Baldwin, Production Manager.



© 2008 Warren Communications News

Holly Burgess, Traffic Manager.

City of License: Hartford. **Station DMA:** Hartford & New Haven, CT. **Rank:** 29.

Circulation © 2007 Nielsen. Coverage based on Nielsen study.

GrandTotal	Cable TV Households	Non-cable TV Households	Total TV Households
Estimated Station Totals *	1,318,290	289,460	1,607,750
Average Weekly Circulation (2007)	669,670	109,657	779,327
Average Daily Circulation (2007)			264,619
Station DMA Total	Cable TV Households	Non-cable TV Households	Total TV Households
Estimated Station Totals *	817,850	196,780	1,014,630
Average Weekly Circulation (2007)	463,364	89,626	552,990
Average Daily Circulation (2007)			194,661
Other DMA Total	Cable TV Households	Non-cable TV Households	Total TV Households
Estimated Station Totals *	500,440	92,680	593,120
Average Weekly Circulation (2007)	206,306	20,031	226,337
Average Daily Circulation (2007)			69,958

*Estimated station totals are sums of the Nielsen TV and Cable TV household estimates for each county in which the station registers viewing of more than 5% as per the Nielsen Survey Methods.

WUVN

Ch. 18

Network Service: UNV.

Licensee: Entravision Holdings LLC, 2425 Olympic Blvd., Suite 6000 W, Los Angeles, CA 90404.

Studio: One Constitution Plaza, 7th Fl., Hartford, CT 06103.

Mailing Address: One Constitution Plaza, 7th Floor, Hartford, CT 06103.

Phone: 860-278-1818. **Fax:** 860-278-1811.

E-mail: uarrigoitia@entravision.com

Web Site: <http://wuvn.entravision.com/p1040.html>

Technical Facilities: Channel No. 18 (494-500 MHz). Authorized power: 3192-kw visual, 319.2-kw aural. Antenna: 980-ft above av. terrain, 587-ft. above ground, 1261-ft. above sea level.

Latitude	41°	46'	30"
Longitude	72°	48'	04"

Transmitter: 376 Deercliff Rd., Avon.

Note: Latitude and longitude coordinates shown are based on the North American Datum of 1927 (NAD 27) as currently required by the Mass Media Bureau of the FCC.

Satellite Earth Stations: Transmitter Comark; Scientific-Atlanta, 3.8-meter Ku-band; Paracclipse, 3.8-meter Ku-band.

Ownership: Entravision Communications Corp. (Group Owner).

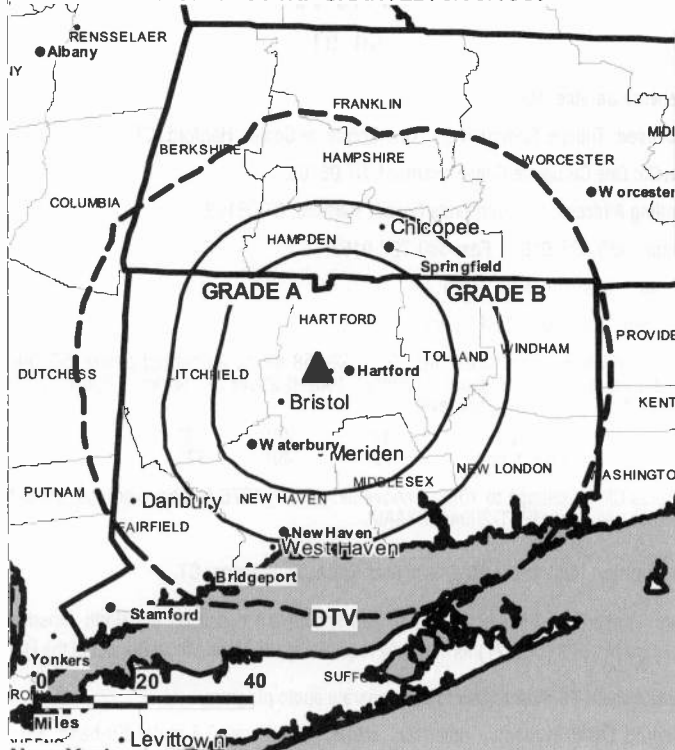
Began Operation: August 4, 1954. Started as WGTH-TV, 55% owned by General Teleradio and 45% by Gannett's Hartford Times. Sale to CBS approved by FCC February 23, 1956; transfer reinstated by FCC September 11, 1956 after being held up by protest (Television Digest, Vol. 11:28, 12:8, 17, 37). After CBS took station off air November 15, 1958 (Vol. 14:45), sale to Edward D. Taddei and associates approved by FCC December 23, 1958 (Vol. 14:46, 49) and station returned to air on January 24, 1959. Transfer to RKO General subsidiary Hartford Phonevision Co. approved by FCC June 1, 1960 (Vol. 16:14, 23). Sale to Faith Center approved by FCC February 16, 1972. Distress sale by Faith Center approved by FCC September 27, 1983, contingent on finding Interstate Media to be suitable licensee & consummation of assignment within 90 days. Final approval granted December 23, 1983; but sale never consummated. Subsequent sale to Astroline Communications by Faith Center approved by FCC December 10, 1984 (Vol. 24:40, 51). Left air April 9, 1991 (Vol. 31:16). Returned to air February 7, 1997. Sale proposed in 1993 to Two If By Sea Broadcasting Corp.; in October 2000 FCC approved settlement with competing applicant which transferred station as WHCT-TV to Entravision.

Represented (legal): Reed, Smith, Shaw & McClay.

Represented (engineering): Moffet, Larson & Johnson Inc.

Personnel:

WUVN BPCT-19870304KI GRANTED: 6/30/1987



© 2008 Warren Communications News

Ulysses Arrigoitia, General Manager & General Sales Manager.

Bob Smith, Operations Manager.

Francis R. Vaccari, Chief Engineer.

Pam Bias, Contoller.

Renee Barbour, Traffic & Program Manager.

Margaret E. Godin, Marketing, Sales, & Promotion Manager.

Francis Concepcion, Production Manager.

City of License: Hartford. **Station DMA:** Hartford & New Haven, CT. **Rank:** 29.

Nielsen Data: Not available.

Connecticut — Hartford

WUVN-DT Ch. 46

Network Service: UNV.

Licensee: Entravision Holdings LLC, 2425 Olympic Blvd., Suite 6000 W, Los Angeles, CA 90404.

Studio: One Constitution Plaza, 7th Fl., Hartford, CT 06103.

Mailing Address: One Constitution Plaza, 7th Floor, Hartford, CT 06103.

Phone: 860-278-1818. **Fax:** 860-278-1811.

E-mail: uarrigoitia@entravision.com

Web Site: <http://www.wuvn.entravision.com/p1040.html>

Technical Facilities: Channel No. 46 (662-668 MHz). Authorized power: 217-kw max. visual, aural. Antenna: 883-ft above av. terrain, 489-ft. above ground, 1161-ft. above sea level.

Latitude	41°	46'	30"
Longitude	72°	48'	04"

Note: Latitude and longitude coordinates shown are based on the North American Datum of 1927 (NAD 27) as currently required by the Mass Media Bureau of the FCC.

Satellite Earth Stations: Transmitter Comark; Scientific-Atlanta, 3.8-meter Ku-band; Paraclipse, 3.8-meter Ku-band.

Ownership: Entravision Communications Corp. (Group Owner).

Began Operation: Station operating; no on-air date

Personnel:

Ulysses Arrigoitia, General Manager & General Sales Manager.

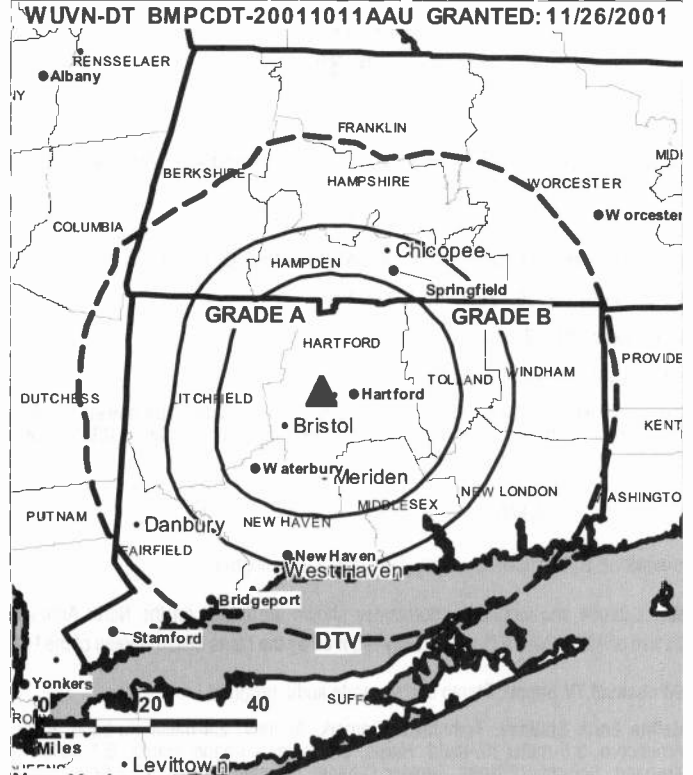
Bob Smith, Operations Manager.

Francis R. Vaccari, Chief Engineer.

Pam Bias, Controller.

Renee Barbour, Traffic & Program Manager.

Margaret E. Godin, Marketing, Sales, & Promotion Manager.



© 2008 Warren Communications News

Francis Concepcion, Production Manager.

City of License: Hartford. **Station DMA:** Hartford & New Haven, CT. **Rank:** 29.

Nielsen Data: Not available.

WVIT
Ch. 30

Network Service: NBC.

Licensee: NBC Telemundo License Co., 1299 Pennsylvania Ave. NW, 11th Floor, c/o NBC Inc., Washington, DC 20004.

Studio: 1422 New Britain Ave., West Hartford, CT 06110.

Mailing Address: 1422 New Britain Ave., West Hartford, CT 06110.

Phone: 860-521-3030. **Fax:** 860-521-3110.

E-mail: steve.smith@nbc.com

Web Site: http://www.nbc30.com

Technical Facilities: Channel No. 30 (566-572 MHz). Authorized power: 5000-kw max. visual, 500-kw aural. Antenna: 1485-ft above av. terrain, 1129-ft. above ground, 1849-ft. above sea level.

Latitude 41° 42' 02"
Longitude 72° 49' 57"

Transmitter: Rattlesnake Mountain, U.S. Rte. 6, Farmington.

Note: Latitude and longitude coordinates shown are based on the North American Datum of 1927 (NAD 27) as currently required by the Mass Media Bureau of the FCC.

Multichannel TV Sound: Stereo and separate audio program.

Satellite Earth Stations: Transmitter Comark; Andrew, 2.4-meter Ku-band; RCA Americom, 3.5-meter Ku-band; Harris, 3.5-meter Ku-band; Harris, 6.1-meter Ku-band; Scientific-Atlanta, 7-meter C-band; Scientific-Atlanta, M/A-Corn, Harris, DX Engineering receivers.

SNG Mobile Dish: Andrew, 2.3-meter Ku-band.

News Services: NBC News Channel, AP.

LMA: Local marketing agreement with WHPX (X), New London.

Ownership: NBC Universal (Group Owner).

Began Operation: February 13, 1953. Sale to current owner from Viacom International approved by FCC November 6, 1997 (Television Digest, Vol. 37:31). Sale to Viacom International Inc. by Plains TV Corp. approved by FCC March 13, 1978 (Vol. 17:25). Sale to Plains by NBC approved by FCC September 23, 1959 (Vol. 15:26, 28, 39). Sale to NBC of WKNB-TV-AM by Julian Gross and Associates approved by FCC December 12, 1956 (Vol. 11:2, 9, 22, 26; 12:50).

Represented (sales): NBC TV Spot Sales.

Represented (legal): Denny & Associates PC.

Personnel:

Steve J. Smith, Vice President, Sales & Creative Services Director.

Sheila Trauernicht, Vice President, News.

Dave Bondanza, Operations & Engineering Director.

Shari Greco, Local Sales Manager.

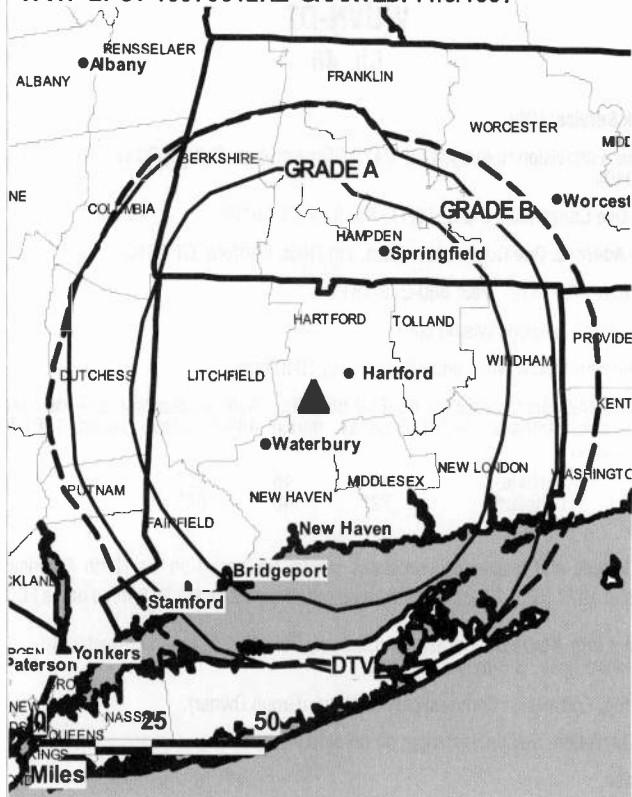
David Aston, National Sales Manager.

Tim Leber, News Operations & Production Manager.

Tom Sequin, Finance Director.

Ronni Attenello, Programming Director.

WVIT BPCT-19970612KE GRANTED: 11/6/1997



© 2008 Warren Communications News

Colleen Greene, Traffic Manager.

LaVerne Jefferys, Community Affairs Director.

City of License: New Britain. **Station DMA:** Hartford & New Haven, CT. **Rank:** 29.

Circulation © 2007 Nielsen. Coverage based on Nielsen study.

GrandTotal	Cable TV Households	Non-cable TV Households	Total TV Households
Estimated Station Totals *	1,251,840	279,270	1,531,110
Average Weekly Circulation (2007)	670,169	104,934	775,103
Average Daily Circulation (2007)			358,203
Station DMA Total	Cable TV Households	Non-cable TV Households	Total TV Households
Estimated Station Totals *	817,850	196,780	1,014,630
Average Weekly Circulation (2007)	527,294	95,643	622,937
Average Daily Circulation (2007)			305,012
Other DMA Total	Cable TV Households	Non-cable TV Households	Total TV Households
Estimated Station Totals *	433,990	82,490	516,480
Average Weekly Circulation (2007)	142,875	9,291	152,166
Average Daily Circulation (2007)			53,191

*Estimated station totals are sums of the Nielsen TV and Cable TV household estimates for each county in which the station registers viewing of more than 5% as per the Nielsen Survey Methods.

Connecticut — New Britain

WVIT-DT
Ch. 35

Network Service: NBC.

Licensee: NBC Telemundo License Co., 1299 Pennsylvania Ave. NW, 11th Floor, c/o NBC Inc., Washington, DC 20004.

Studio: 1422 New Britain Ave., West Hartford, CT 06110.

Mailing Address: 1422 New Britain Ave., West Hartford, CT 06110.

Phone: 860-521-3030; 202-637-4535. Fax: 860-521-3110; 860-521-4860.

E-mail: steve.smith@nbc.com

Web Site: http://www.nbc30.com

Technical Facilities: Channel No. 35 (596-602 MHz). Authorized power: 250-kw max. visual, aural. Antenna: 1424-ft above av. terrain, 1024-ft. above ground, 1745-ft. above sea level.

Latitude	41°	42'	02"
Longitude	79°	49'	57"

Note: Latitude and longitude coordinates shown are based on the North American Datum of 1927 (NAD 27) as currently required by the Mass Media Bureau of the FCC.

Ownership: NBC Universal (Group Owner).

Began Operation: Station operating; no on-air date

Represented (legal): Denny & Associates PC.

Personnel:

Steve Smith, Vice President, Sales & Creative Services Director.

Sheila Trauernicht, Vice President, News.

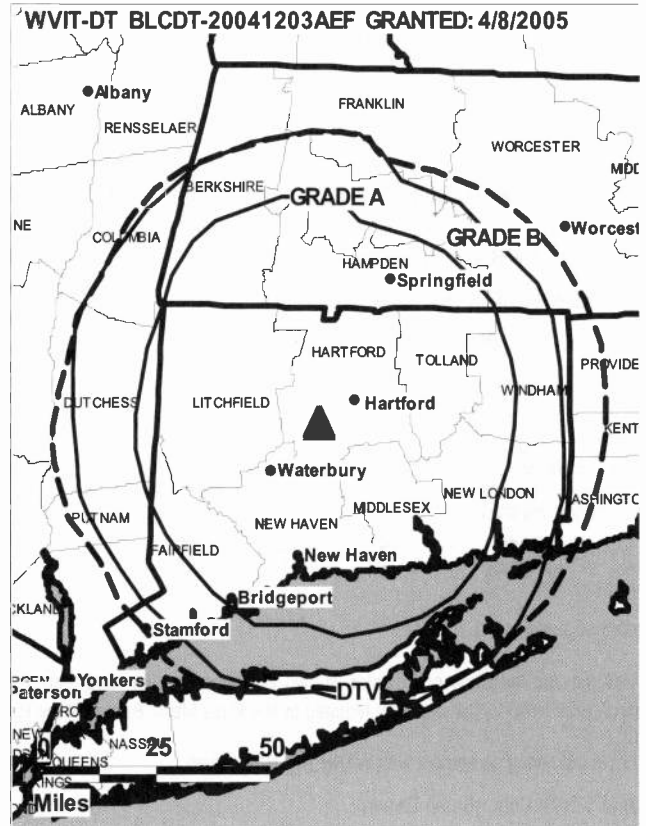
Dave Bondanza, Operations & Engineering Director.

Shari Greco, Local Sales Manager.

David Aston, National Sales Manager.

Tom Sequin, Finance Director.

Ronni Attenello, Programming Director.



© 2008 Warren Communications News

Tim Leber, News Operations & Production Manager.

Colleen Greene, Traffic Manager.

LaVerne Jefferys, Community Affairs Director.

City of License: New Britain. Station DMA: Hartford & New Haven, CT. Rank: 29.

Nielsen Data: Not available.

WCTX
Ch. 59

Network Service: MNT.

Licensee: WTNH Broadcasting Inc., 4 Richmond Square, Suite 200, Providence, RI 02906.

WCTX: 8 Elm St., New Haven, CT 06510.

Mailing Address: 8 Elm St., New Haven, CT 06510.

Phone: 203-782-5900; 203-784-8888. **Fax:** 203-782-5995.

E-mail: feedback@wctx.com

Web Site: http://www.wctx.com

Technical Facilities: Channel No. 59 (740-746 MHz). Authorized power: 5000-kw max. visual, aural. Antenna: 1030-ft above av. terrain, 709-ft. above ground, 1352-ft. above sea level.

Latitude	41°	25'	23"
Longitude	72°	57'	06"

Transmitter: Talmadge Rd., Hamden.

Note: Latitude and longitude coordinates shown are based on the North American Datum of 1927 (NAD 27) as currently required by the Mass Media Bureau of the FCC.

LMA: Local marketing agreement with WTNH (A), New Haven.

Ownership: LIN TV Corp. (Group Owner).

Began Operation: April 3, 1995. Sale to present owner by K-W TV Inc. approved by FCC January 15, 2002.

Represented (sales): Petry Television Inc.

Represented (legal): Covington & Burling.

Personnel:

John Hitchcock, General Manager.

Sem Dieterich, Local Sales Manager.

Ryan Mahoney, National Sales Manager.

Francine Du Verger, Chief Engineer.

Beth Bolen, Business Manager.

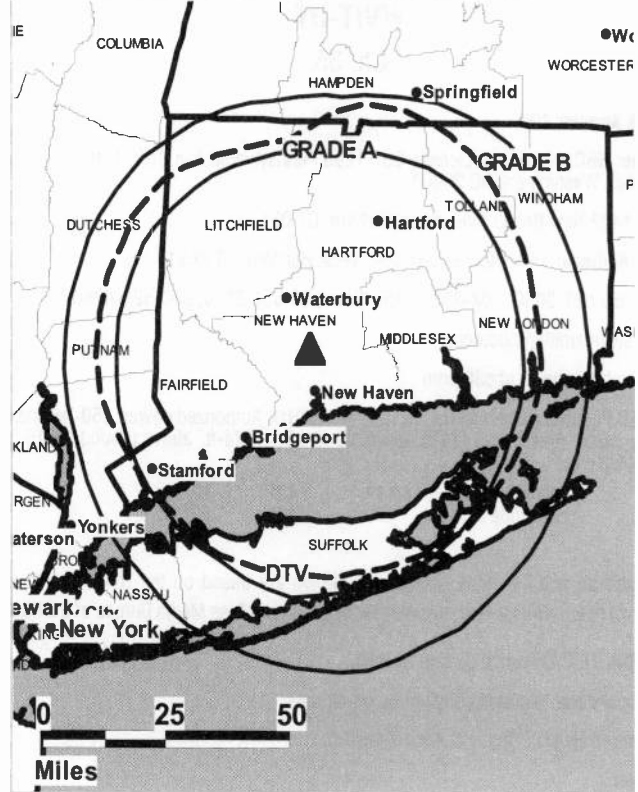
Deanna Banas, Program Coordinator.

Paul Spingola, Promotion Director.

Melanie Pierce, Traffic Manager.

City of License: New Haven. **Station DMA:** Hartford & New Haven, CT. **Rank:** 29.

WCTX BMPCT-19951208KE GRANTED: 8/6/1996



© 2008 Warren Communications News

Circulation © 2007 Nielsen. Coverage based on Nielsen study.

GrandTotal	Cable TV Households	Non-cable TV Households	Total TV Households
Estimated Station Totals *	817,850	244,380	1,062,230
Average Weekly Circulation (2007)	134,211	31,279	165,490
Average Daily Circulation (2007)			53,533
Station DMA Total	Cable TV Households	Non-cable TV Households	Total TV Households
Estimated Station Totals *	817,850	196,780	1,014,630
Average Weekly Circulation (2007)	134,211	25,710	159,921
Average Daily Circulation (2007)			53,057
Other DMA Total	Cable TV Households	Non-cable TV Households	Total TV Households
Estimated Station Totals *	0	47,600	47,600
Average Weekly Circulation (2007)	0	5,569	5,569
Average Daily Circulation (2007)			476

*Estimated station totals are sums of the Nielsen TV and Cable TV household estimates for each county in which the station registers viewing of more than 5% as per the Nielsen Survey Methods.

Connecticut — New Haven

WCTX-DT

Ch. 39

Network Service: MNT.

Licensee: WTNH Broadcasting Inc., 4 Richmond Square, Suite 200, Providence, RI 02906.

Studio: 8 Elm St., New Haven, CT 06510.

Mailing Address: 8 Elm St., New Haven, CT 06510.

Phone: 203-782-5900; 203-784-8888. **Fax:** 203-782-5995.

E-mail: ed.bassler@lintv.com; feedback@wctv.com

Web Site: <http://www.wcbtv.com>

Technical Facilities: Channel No. 39 (320-626 MHz). Authorized power: 170-kw max. visual, aural. Antenna: 988-ft above av. terrain, 620-ft. above ground, 1260-ft. above sea level.

Latitude	41°	25'	22"
Longitude	72°	57'	06"

Note: Latitude and longitude coordinates shown are based on the North American Datum of 1927 (NAD 27) as currently required by the Mass Media Bureau of the FCC.

Ownership: LIN TV Corp. (Group Owner).

Began Operation: Standard Definition. Station operating; no on-air date.

Represented (sales): Petry Television Inc.

Personnel:

John Hitchcock, General Manager.

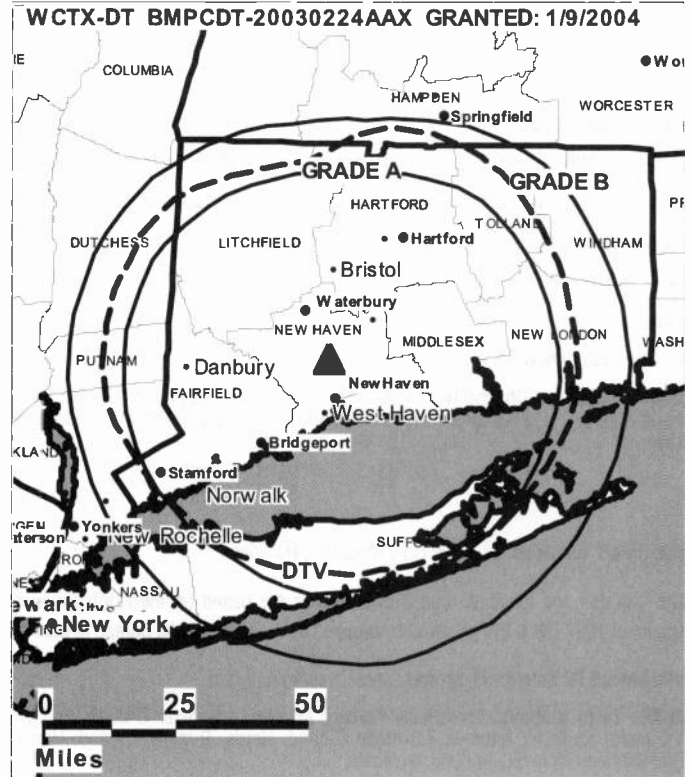
Sem Dieterich, Local Sales Manager.

Ryan Mahoney, National Sales Manager.

Francine Du Verger, Chief Engineer.

Beth Bolen, Business Manager.

Deanna Banas, Program Coordinator.



© 2008 Warren Communications News

Paul Spingola, Promotion Director.

Melanie Pierce, Traffic Manager.

City of License: New Haven. **Station DMA:** Hartford & New Haven, CT. **Rank:** 29.

Nielsen Data: Not available.

WTNH
Ch. 8

Network Service: ABC.

Licensee: WTNH Broadcasting Inc., 4 Richmond Sq, Ste 200, Providence, RI 02906.

Studios: 10 Columbus Blvd., Hartford, CT 06106; 8 Elm St., New Haven, CT 06510.

Mailing Address: PO Box 1859, New Haven, CT 06508.

Phone: 203-784-8888. **Fax:** 203-789-2010.

E-mail: wtnh@wtnh.com

Web Site: http://www.wtnh.com

Technical Facilities: Channel No. 8 (180-186 MHz). Authorized power: 175-kw visual, aural. Antenna: 1191-ft above av. terrain, 869-ft. above ground, 1509-ft. above sea level.

Latitude 41° 25' 22"
Longitude 72° 57' 06"

Transmitter: Talmadge Rd., Mad Hare Mountain, Hamden.

Note: Latitude and longitude coordinates shown are based on the North American Datum of 1927 (NAD 27) as currently required by the Mass Media Bureau of the FCC.

Multichannel TV Sound: Stereo and separate audio program.

Satellite Earth Stations: Transmitter Larcen; Andrew, 4.5-meter C-band; Andrew, 5.6-meter Ku-band; Andrew, 7.3-meter C-band; Harris, 9-meter C-band; Harris, DX Antenna, Avantek, Andrew receivers.

SNG Mobile Dish: Wolf Coach, 2.3-meter Ku-band; Wolf Coach, 2.3-meter Ku-band.

News Services: MediaLink, CNN Newsource, AP, ABC NewsOne.

LMA: Local marketing agreement with WCTX (M), New Haven.

Ownership: LIN TV Corp. (Group Owner).

Began Operation: June 15, 1948. Sale to Chancellor Media Corp. cancelled (Television Digest, Vol. 38:28; 39:12). Sale of controlling interest in LIN from AT&T to Hicks, Muse, Tate & Furst approved by FCC March 2, 1998. (Vol. 37:33, 42, 43; 38:2). Sale to present owners by Cook Inlet Communications Corp. approved by FCC November 14, 1994. Sale to Cook Inlet Communications Corp. by Capital Cities Communications approved by FCC November 14, 1985 (Vol. 25:30, 31). Sale to Capital Cities by Triangle Publications approved by FCC February 24, 1971. Sale to Triangle Publications by Aldo DeDominicis-Patrick J. Goode interests approved by FCC June 20, 1956 (Vol. 12:21, 22, 25, 34).

Represented (sales): Petry Television Inc.

Represented (legal): Covington & Burling.

Personnel:

Jon Hitchcock, President & General Manager.

Jerry Min, Broadcast Operations Director.

Connie Fitch, Director of Sales Promotions.

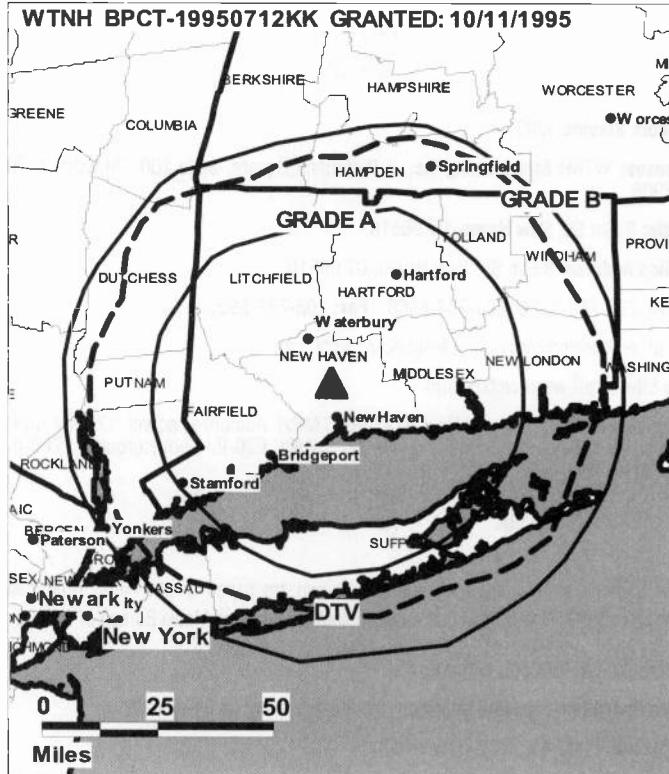
Roger Hess, General Sales Manager.

Phil Jermain, Local Sales Manager.

Roger Megroz, National Sales Manager.

Francine Du Verger, Engineering Director.

Beth Bolen, Business Manager.



© 2008 Warren Communications News

Deanna Banas, Program Coordinator.

Mary Lee Weber, Marketing Director.

Paul Spingola, Promotion & Creative Services Director.

Melanie Pierce, Traffic Manager.

City of License: New London. **Station DMA:** Hartford & New Haven, CT. **Rank:** 29.

Circulation © 2007 Nielsen. Coverage based on Nielsen study.

GrandTotal	Cable	Non-cable	Total
	TV Households	TV Households	TV Households
Estimated Station Totals *	1,098,890	244,380	1,343,270
Average Weekly Circulation (2007)	662,980	119,750	782,730
Average Daily Circulation (2007)			381,784
Station DMA Total	Cable	Non-cable	Total
	TV Households	TV Households	TV Households
Estimated Station Totals *	817,850	196,780	1,014,630
Average Weekly Circulation (2007)	541,852	102,328	644,180
Average Daily Circulation (2007)			318,356
Other DMA Total	Cable	Non-cable	Total
	TV Households	TV Households	TV Households
Estimated Station Totals *	281,040	47,600	328,640
Average Weekly Circulation (2007)	121,128	17,422	138,550
Average Daily Circulation (2007)			63,428

*Estimated station totals are sums of the Nielsen TV and Cable TV household estimates for each county in which the station registers viewing of more than 5% as per the Nielsen Survey Methods.

Connecticut — New Haven

WTNH-DT

Ch. 10

Network Service: ABC.

Licensee: WTNH Broadcasting Inc., 4 Richmond Sq, Ste 200, Providence, RI 02906.

Studios: 10 Columbus Blvd., Hartford, CT 06106; 8 Elm St., New Haven, CT 06510.

Mailing Address: PO Box 1859, New Haven, CT 06508.

Phone: 203-784-8888. **Fax:** 203-787-9698.

E-mail: wtnh@wtnh.com

Web Site: <http://www.wtnh.com>

Technical Facilities: Channel No. 10 (192-198 MHz). Authorized power: 20.5-kw visual, aural. Antenna: 1122-ft above av. terrain, 801-ft. above ground, 1444-ft. above sea level.

Latitude	41°	25'	22"
Longitude	72°	57'	006"

Note: Latitude and longitude coordinates shown are based on the North American Datum of 1927 (NAD 27) as currently required by the Mass Media Bureau of the FCC.

Ownership: LIN TV Corp. (Group Owner).

Began Operation: December 1, 1998. Standard and High Definition.

Represented (sales): Petry Television Inc.

Represented (legal): Covington & Burling.

Represented (engineering): du Treil, Lundin & Rackley Inc.

Personnel:

Jon Hitchcock, President & General Manager.

Jerry Min, Broadcast Operations Director.

Connie Fitch, Director of Sales Promotions.

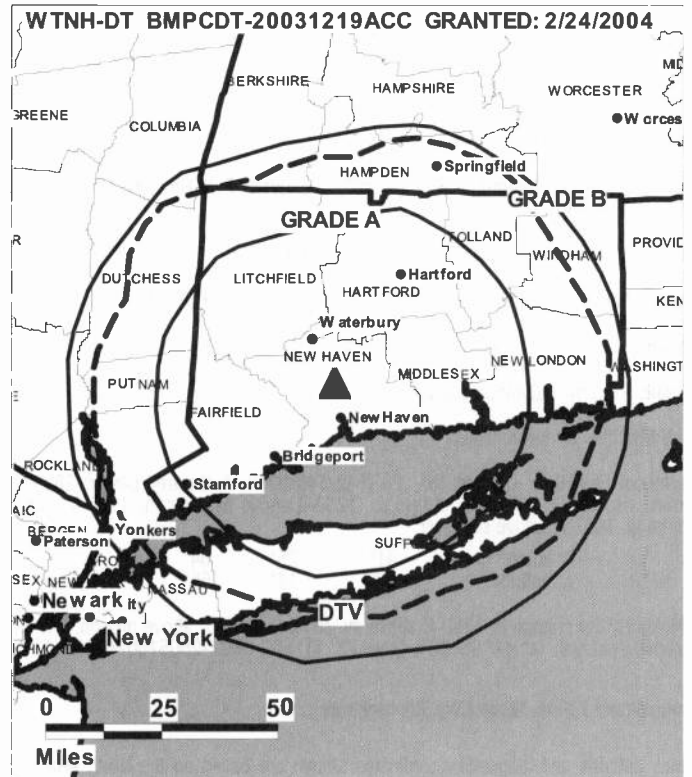
Roger Hess, General Sales Manager.

Phil Jermain, Local Sales Manager.

Roger Megroz, National Sales Manager.

Francine Du Verger, Engineering Director.

Beth Bolen, Business Manager.



© 2008 Warren Communications News

Paul Spingola, Promotion & Creative Services Director.

Deanna Banas, Program Coordinator.

Mary Lee Weber, Marketing Director.

Melanie Pierce, Traffic Manager.

City of License: New Haven. **Station DMA:** Hartford & New Haven, CT. **Rank:** 29.

Nielsen Data: Not available.

WHPX
Ch. 26

Network Service: ION.

Licensee: Paxson Hartford License Inc., 601 Clearwater Park Rd., West Palm Beach, FL 33401-6233.

Studio: 3 Shaws Cove, Suite 226, New London, CT 06320.

Mailing Address: 3 Shaws Cove, Suite 226, New London, CT 06320.

Phone: 860-678-8426; 860-444-2626. **Fax:** 860-440-2601.

E-mail: susanmiller@ionmedia.tv

Web Site: http://www.ionline.tv

Technical Facilities: Channel No. 26 (542-548 MHz). Authorized power: 2820-kw max. visual, 282-kw aural. Antenna: 1250-ft above av. terrain, 1165-ft. above ground, 1467-ft. above sea level.

Latitude 41° 25' 04"
Longitude 72° 11' 55"

Holds CP for change to 1263-ft above av. terrain, 1167-ft. above ground, 1477-ft. above sea level; lat. 41° 25' 03", long. 72° 11' 55", BPCT-20051007AAM.

Transmitter: 1.3-mi. SE on Hwy. 85, Montville.

Note: Latitude and longitude coordinates shown are based on the North American Datum of 1927 (NAD 27) as currently required by the Mass Media Bureau of the FCC.

Satellite Earth Stations: Transmitter Townsend; Winegard, 3-meter KC-band; Comtech, 5-meter C-band; Pinzone, DX Engineering receivers.

LMA: Local marketing agreement with WVIT (N), New Britain.

Ownership: ION Media Networks Inc. (Group Owner).

Began Operation: September 15, 1986. Transfer to CIG Media LLC pends.

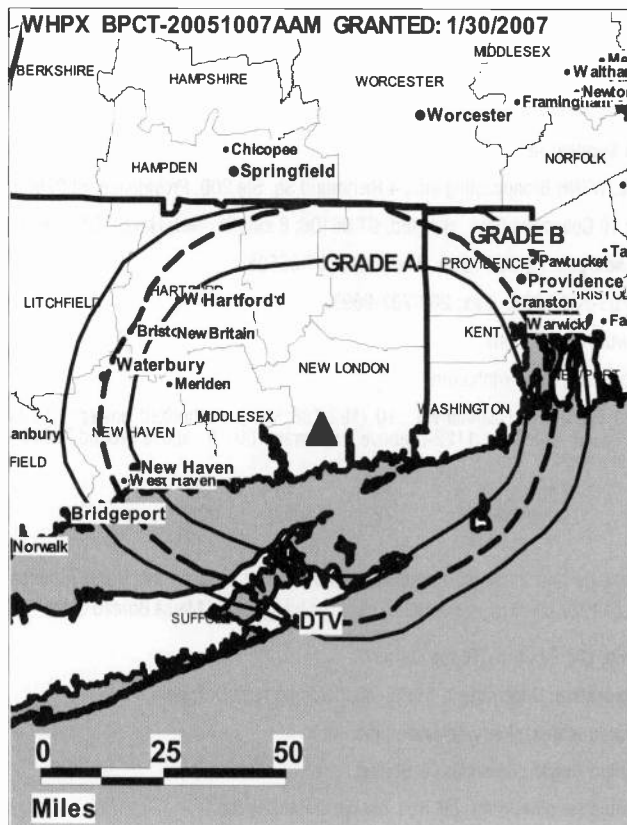
Represented (legal): Dow Lohnes PLLC.

Personnel:

Bob Tiodor, Chief Engineer.

Susan Miller, Business & Traffic Manager.

City of License: New London. **Station DMA:** Hartford & New Haven, CT. **Rank:** 29.



© 2008 Warren Communications News

Circulation © 2007 Nielsen. Coverage based on Nielsen study.

GrandTotal	Cable TV Households	Non-cable TV Households	Total TV Households
Estimated Station Totals *	91,060	0	91,060
Average Weekly Circulation (2007)	5,706	0	5,706
Average Daily Circulation (2007)			1,494
Station DMA Total	Cable TV Households	Non-cable TV Households	Total TV Households
Estimated Station Totals *	91,060	0	91,060
Average Weekly Circulation (2007)	5,706	0	5,706
Average Daily Circulation (2007)			1,494

*Estimated station totals are sums of the Nielsen TV and Cable TV household estimates for each county in which the station registers viewing of more than 5% as per the Nielsen Survey Methods.

Connecticut — New London

WHPX-DT
Ch. 34

Network Service: ION.

Licensee: Paxson Hartford License Inc., 601 Clearwater Park Rd., West Palm Beach, FL 33401-6233.

Studio: 3 Shaws Cove, Suite 226, New London, CT 06320.

Mailing Address: 3 Shaws Cove, Suite 226, New London, CT 06320.

Phone: 860-678-8426; 860-444-2626. **Fax:** 860-440-2601.

E-mail: susanmiller@ionmedia.tv

Web Site: http://www.ionline.tv

Technical Facilities: Channel No. 34 (590-596 MHz). Authorized power: 90-kw max. visual, aural. Antenna: 1207-ft above av. terrain, 1111-ft. above ground, 1421-ft. above sea level.

Latitude	41°	25'	03"
Longitude	72°	11'	55"

Note: Latitude and longitude coordinates shown are based on the North American Datum of 1927 (NAD 27) as currently required by the Mass Media Bureau of the FCC.

Ownership: ION Media Networks Inc. (Group Owner).

Began Operation: May 1, 2002. Standard Definition.

Represented (legal): Dow Lohnes PLLC.

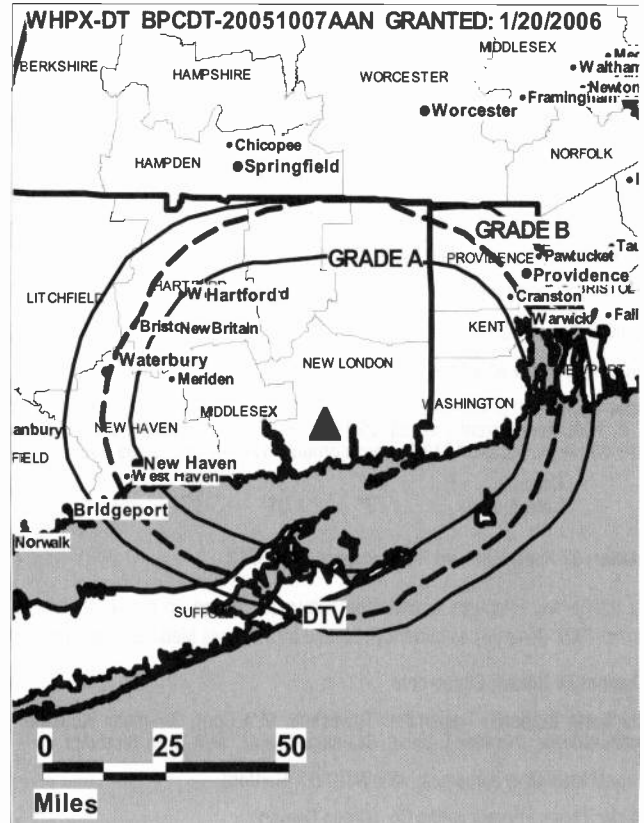
Personnel:

Bob Tiodor, Chief Engineer.

Susan Miller, Business & Traffic Manager.

City of License: New London. **Station DMA:** Hartford & New Haven, CT. **Rank:** 29.

Nielsen Data: Not available.



© 2008 Warren Communications News

WTXX
Ch. 20

Network Service: CW.

Licensee: WTXX Inc., One Corporate Center, Hartford, CT 06103.

Studio: One Corporate Center, Hartford, CT 06103.

Mailing Address: One Corporate Center, Hartford, CT 06103.

Phone: 860-723-2020; 860-527-6161. **Fax:** 860-727-0158.

E-mail: ewtic@fox61.com

Web Site: http://www.wbox.com

Technical Facilities: Channel No. 20 (506-512 MHz). Authorized power: 2240-kw max. & 1700-kw horizontal visual, 224-kw & 170-kw horizontal aural. Antenna: 1200-ft above av. terrain, 1013-ft. above ground, 1749-ft. above sea level.

Latitude 41° 31' 04"
Longitude 73° 01' 07"

Transmitter: 37 Peach Orchard Rd., Prospect, CT 06712.

Note: Latitude and longitude coordinates shown are based on the North American Datum of 1927 (NAD 27) as currently required by the Mass Media Bureau of the FCC.

Multichannel TV Sound: Stereo only.

Satellite Earth Stations: Transmitter Townsend; M/A-Com, 3.7-meter Ku-band; Scientific-Atlanta, 7-meter C-band; Scientific-Atlanta, M/A-Com receivers.

LMA: Local marketing agreement with WTIC (F), Hartford.

Ownership: Tribune Broadcasting Co. (Group Owner).

Began Operation: September 4, 1953. Transfer to present owner by Tiberius Broadcasting Inc. approved by the FCC August 3, 2001. Sale to Tiberius Broadcasting Inc. by Counterpoint Communications Inc. approved by FCC December 23, 1997. Sale to Counterpoint Communications Inc. by Renaissance Communications approved by FCC January 14, 1993. Sale to Channel 20 Licensee Inc. by Odyssey Partners, et al., approved by FCC June 15, 1989 (Television Digest, Vol. 29:20). Sale to Odyssey Partners, et al., by Thomas TV Inc. approved by FCC November 9, 1981 (Vol. 21:18).

Represented (legal): Sidley Austin LLP.

Personnel:

Richard Graziano, Vice President & General Manager.

Thomas Porterfield, General Sales Manager.

Janet Robinson, Local Sales Manager.

Steve Rabb, National Sales Manager.

Rob Donner, Regional Sales Manager.

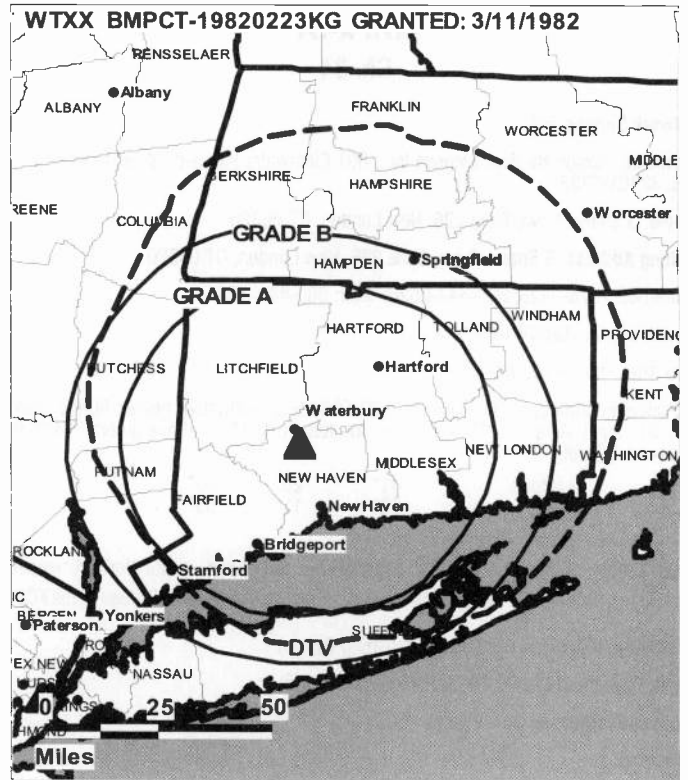
Paul Brenner, Chief Engineer.

Liz Ann St. Onge, Business Manager.

John Mason, Program & Creative Services Director.

Dean Baldwin, Production Manager.

Holly Burgess, Traffic Manager.



© 2008 Warren Communications News

City of License: Waterbury. **Station DMA:** Hartford & New Haven, CT. **Rank:** 29.

Circulation © 2007 Nielsen. Coverage based on Nielsen study.

GrandTotal	Cable TV Households	Non-cable TV Households	Total TV Households
Estimated Station Totals *	1,098,890	244,380	1,343,270
Average Weekly Circulation (2007)	249,981	49,726	299,707
Average Daily Circulation (2007)			86,891
Station DMA Total	Cable TV Households	Non-cable TV Households	Total TV Households
Estimated Station Totals *	817,850	196,780	1,014,630
Average Weekly Circulation (2007)	188,152	46,822	234,974
Average Daily Circulation (2007)			71,774
Other DMA Total	Cable TV Households	Non-cable TV Households	Total TV Households
Estimated Station Totals *	281,040	47,600	328,640
Average Weekly Circulation (2007)	61,829	2,904	64,733
Average Daily Circulation (2007)			15,117

*Estimated station totals are sums of the Nielsen TV and Cable TV household estimates for each county in which the station registers viewing of more than 5% as per the Nielsen Survey Methods.

WTXX-DT

Ch. 12

Network Service: CW.

Grantee: WTXX Inc., One Corporate Center, Hartford, CT 06103.

Studio: One Corporate Center, Hartford, CT 06103.

Mailing Address: One Corporate Center, Hartford, CT 06103.

Phone: 860-723-2020; 860-527-6161. **Fax:** 800-727-0158.

E-mail: ewtic@fox61.com

Web Site: <http://www.wbx.com>

Technical Facilities: Channel No. 12 (204-210 MHz). Authorized power: 1.7-kw visual, aural. Antenna: 1690-ft above av. terrain, 1304-ft. above ground, 2014-ft. above sea level.

Latitude	41°	42'	13"
Longitude	72°	49'	57"

Note: Latitude and longitude coordinates shown are based on the North American Datum of 1927 (NAD 27) as currently required by the Mass Media Bureau of the FCC.

Ownership: Tribune Broadcasting Co. (Group Owner).

Began Operation: January 1, 2003.

Represented (legal): Sidley Austin LLP.

Personnel:

Richard Graziano, Vice President & General Manager.

Thomas Porterfield, General Sales Manager.

Janet Robinson, Local Sales Manager.

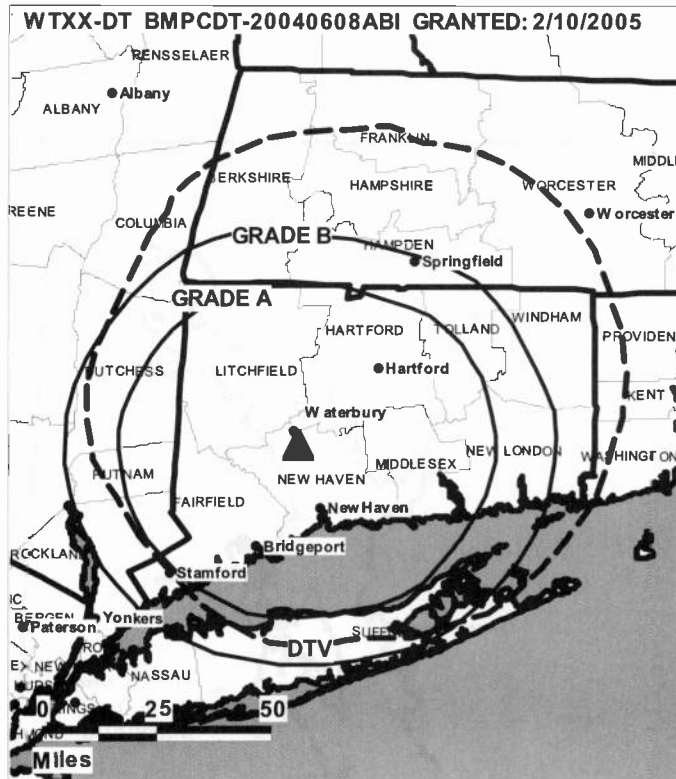
Steve Rabb, National Sales Manager.

Rob Donner, Regional Sales Manager.

Paul Brenner, Chief Engineer.

Liz Ann St. Onge, Business Manager.

John Mason, Program & Creative Services Director.



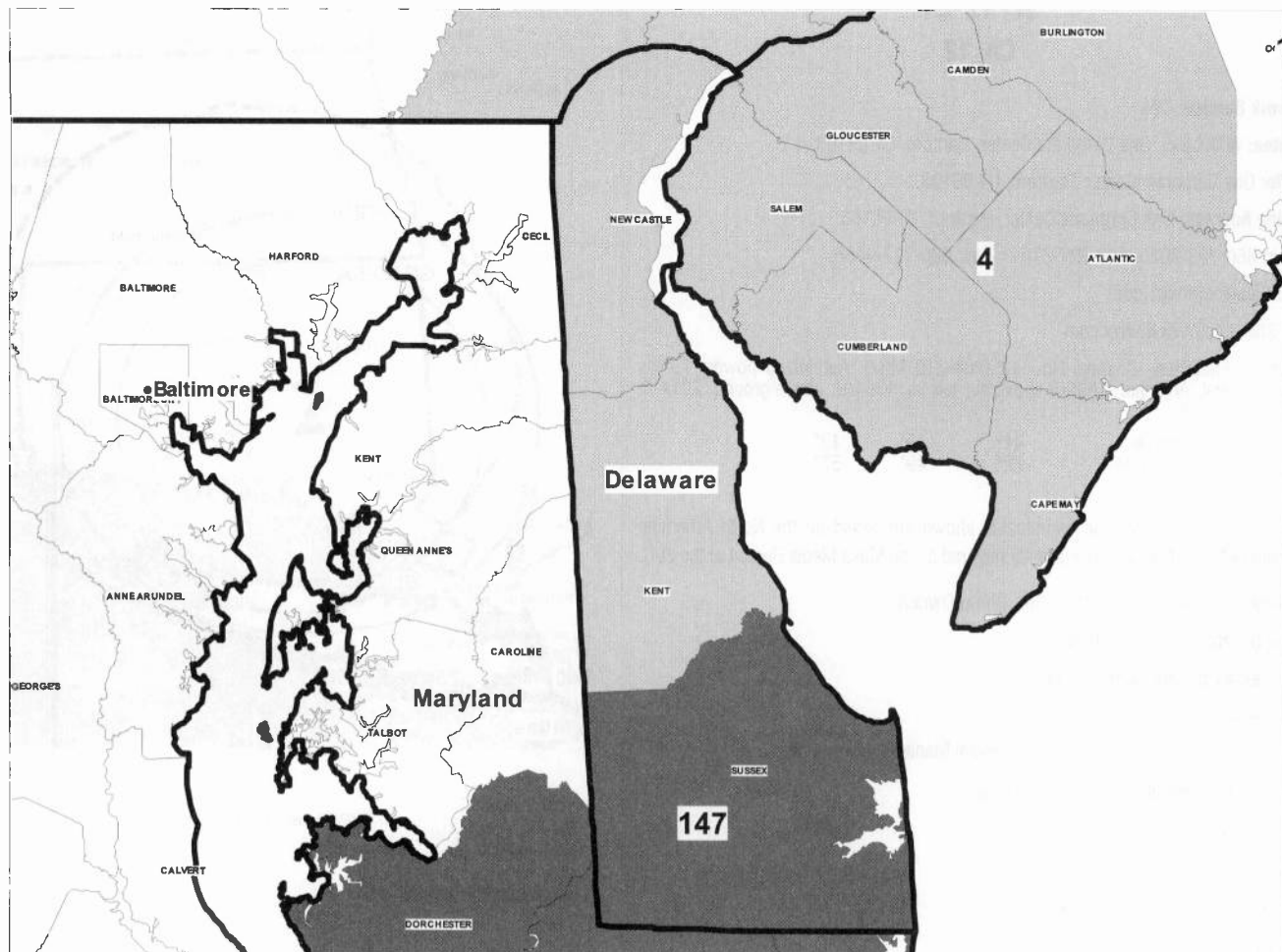
© 2008 Warren Communications News

Dean Baldwin, Production Director.

Holly Burgess, Traffic Manager.

City of License: Waterbury. **Station DMA:** Hartford & New Haven, CT. **Rank:** 29.

Nielsen Data: Not available.



© 2008 Warren Communications News

MARKET	NIELSEN DMA TV HOUSEHOLDS	RANK
Philadelphia, PA	2,939,950	4
Salisbury, MD	153,490	147

MARKET AREA COMMERCIAL STATIONS

KYW-DT (26); KYW-TV (3); WBPH-DT (9); WBPH-TV (60); WCAU (10); WCAU-DT (67); WFMZ-DT (46); WFMZ-TV (69); WGTW-DT (27); WGTW-TV (48); WMCN-DT (44); WMGM-DT (36); WMGM-TV (40); WPHL-DT (54); WPHL-TV (17); WPPX (61); WPPX-DT (31); WPSG (57); WPSG-DT (32); WPVI-DT (64); WPVI-TV (6); WTVE (51); WTVE-DT (25); WTXF-DT (42); WTXF-TV (29); WUVP-DT (66); WUVP-TV (65); WWSI (62); WWSI-DT (49)
 WBOC-DT (21); WBOC-TV (16); WMDT (47); WMDT-DT (53)

Delaware *Digital* Station Totals as of October 1, 2007

	VHF	UHF	TOTAL
Commercial Television	0	1	1
Educational Television	0	2	2
	0	3	3

Delaware Analog Station Totals as of October 1, 2007

	VHF	UHF	TOTAL
Commercial Television	0	1	1
Educational Television	1	1	2
	1	2	3

WPPX
Ch. 61

Network Service: ION.

Licensee: Paxson Philadelphia License Inc., 601 Clearwater Park Rd, West Palm Beach, FL 33401-6233.

Studio: 10 Monument Rd., Bala Cynwyd, PA 19004.

Mailing Address: 10 Monument Rd., Bala Cynwyd, PA 19004.

Phone: 610-949-7481. **Fax:** 610-949-7494.

E-mail: victoriaalpohoritis@ionmedia.tv

Web Site: <http://www.ionline.tv>

Technical Facilities: Channel No. 61 (752-758 MHz). Authorized power: 3000-kw max. visual, 300-kw aural. Antenna: 958-ft above av. terrain, 950-ft. above ground, 1049-ft. above sea level.

Latitude	39°	41'	43"
Longitude	75°	17'	55"

Transmitter: Old Vestry Rd., 2.8-mi. NNE of Woodstown.

Note: Latitude and longitude coordinates shown are based on the North American Datum of 1927 (NAD 27) as currently required by the Mass Media Bureau of the FCC.

Multichannel TV Sound: Stereo only.

Satellite Earth Stations: Transmitter Comark; AFC, 4-meter Ku-band; Vertex, 6.1-meter C-band.

Ownership: ION Media Networks Inc. (Group Owner).

Began Operation: July 9, 1986. Transfer to CIG Media LLC pending. Sale to present owner by Delaware Valley Broadcasters approved by FCC January 20, 1995. Previous sales to National Minority TV Inc. & WTGI-TV Inc. were dismissed by the FCC in 1991.

Represented (legal): Dow Lohnes PLLC.

Represented (sales): Paxson TV Sales.

Personnel:

Joe Collins, General Sales Manager.

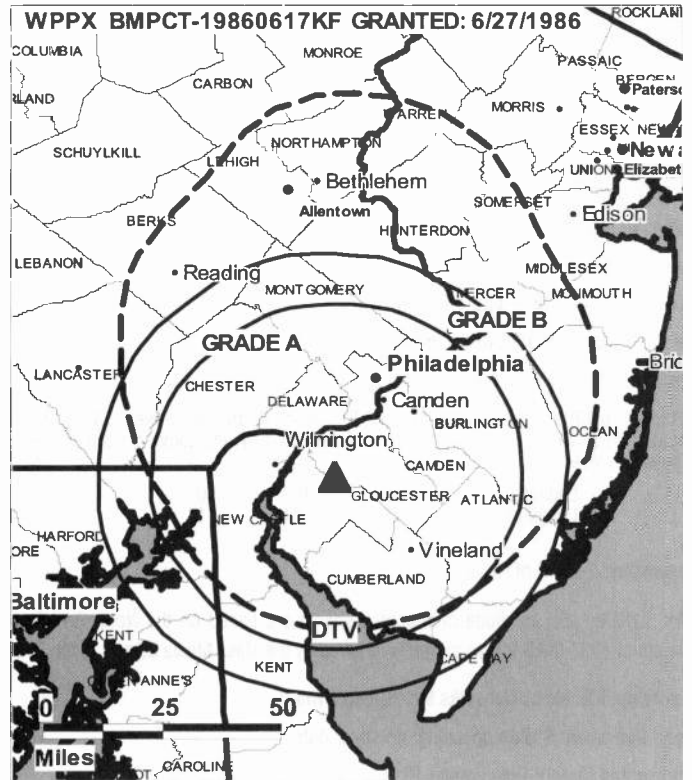
Shawn Edwards, Local Sales Manager.

Dan Borowicz, Chief Engineer.

Victoria Alpohoritis, Business Manager.

Michael Brooks, Traffic Manager.

City of License: Wilmington. **Station DMA:** Philadelphia, PA. **Rank:** 4.



© 2008 Warren Communications News

Circulation © 2007 Nielsen. Coverage based on Nielsen study.

GrandTotal	Cable TV Households	Non-cable TV Households	Total TV Households
Estimated Station Totals *	2,138,410	424,940	2,563,350
Average Weekly Circulation (2007)	224,516	38,144	262,660
Average Daily Circulation (2007)			56,436
Station DMA Total	Cable TV Households	Non-cable TV Households	Total TV Households
Estimated Station Totals *	2,138,410	424,940	2,563,350
Average Weekly Circulation (2007)	224,516	38,144	262,660
Average Daily Circulation (2007)			56,436

*Estimated station totals are sums of the Nielsen TV and Cable TV household estimates for each county in which the station registers viewing of more than 5% as per the Nielsen Survey Methods.

WPPX-DT
Ch. 31

Network Service: ION.

Licensee: Paxson Philadelphia License Inc., 601 Clearwater Park Rd., West Palm Beach, FL 33401-6233.

Studio: 10 Monument Rd., Bala Cynwyd, PA 19004.

Mailing Address: 10 Monument Rd., Bala Cynwyd, PA 19004.

Phone: 610-949-7481. **Fax:** 610-949-7494.

E-mail: victoriaalpohoritis@ionmedia.tv

Web Site: <http://www.ionline.tv>

Technical Facilities: Channel No. 31 (572-578 MHz). Authorized power: 200-kw max. visual, aural. Antenna: 1227-ft above av. terrain, 1147-ft. above ground, 1439-ft. above sea level.

Latitude	40°	002'	30"
Longitude	75°	14'	11"

Transmitter: 2-mi. N of Narbeth, PA.

Note: Latitude and longitude coordinates shown are based on the North American Datum of 1927 (NAD 27) as currently required by the Mass Media Bureau of the FCC.

Ownership: ION Media Networks Inc. (Group Owner).

Began Operation: Station operating; no on-air date

Represented (legal): Dow Lohnes PLLC.

Represented (engineering): Lohnes & Culver.

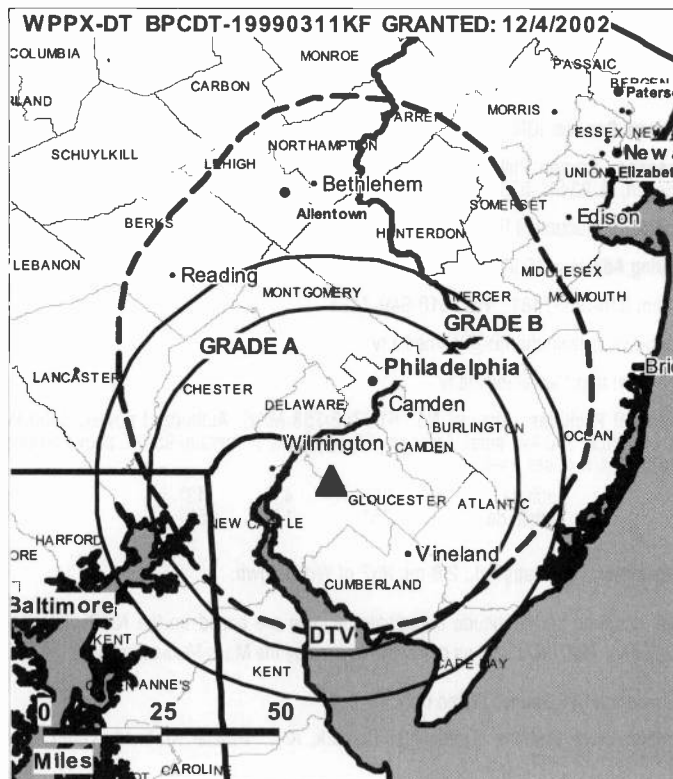
Personnel:

Joe Collins, General Sales Manager.

Shawn Edwards, Local Sales Manager.

Dan Borowicz, Chief Engineer.

Victoria Alpohoritis, Business Manager.

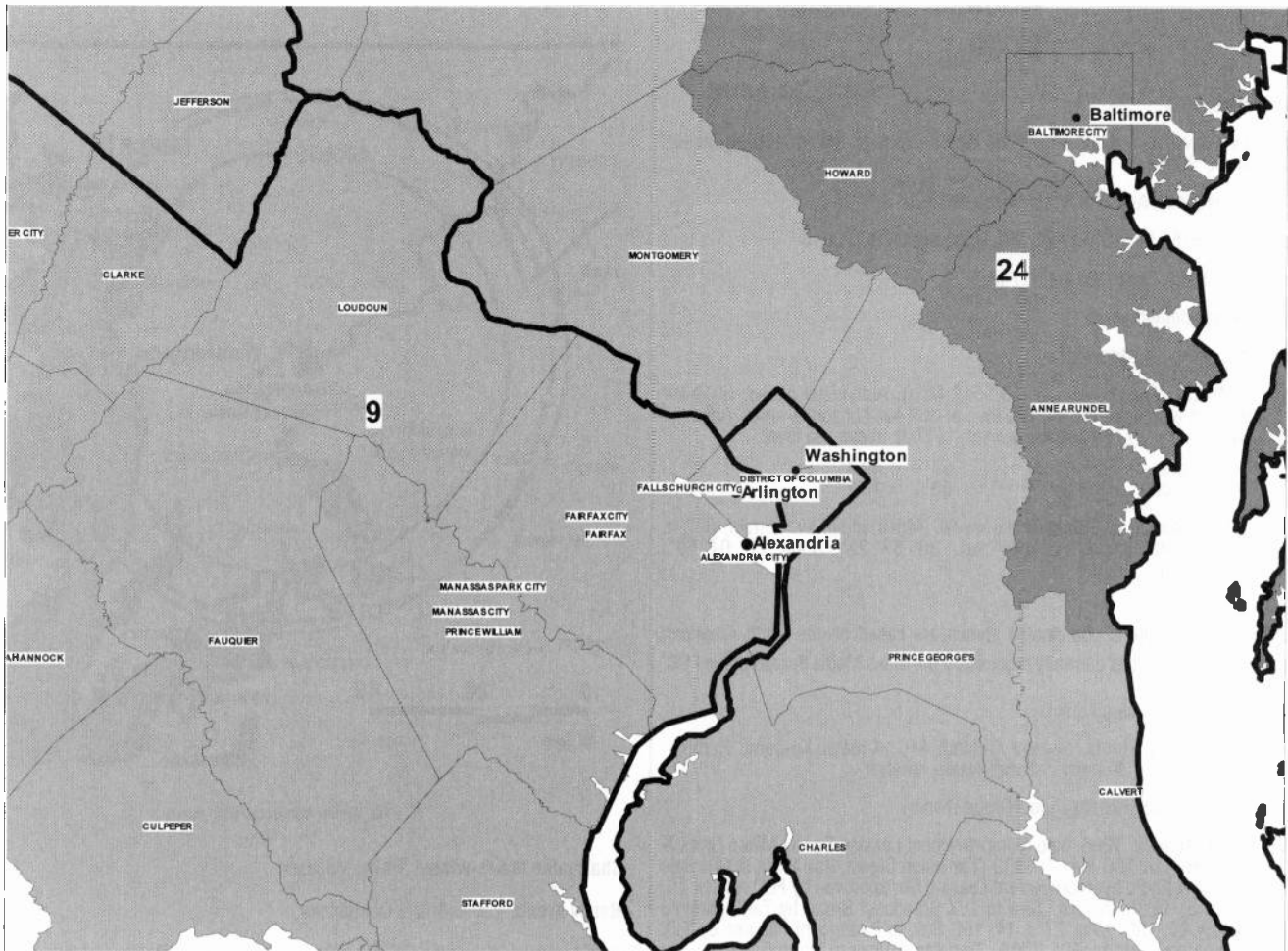


© 2008 Warren Communications News

Michael Brooks, Traffic Manager.

City of License: Wilmington. **Station DMA:** Philadelphia, PA. **Rank:** 4.

Nielsen Data: Not available.



© 2008 Warren Communications News

MARKET	NIELSEN DMA TV HOUSEHOLDS	RANK	MARKET AREA COMMERCIAL STATIONS
Washington, DC (Hagerstown, MD)	2,308,290	9	WDCA (20); WDCA-DT (35); WDCW (50); WDCW-DT (51); WFDC-DT (15); WFDC-TV (14); WHAG-DT (55); WHAG-TV (25); WJAL (68); WJAL-DT (16); WJLA-DT (39); WJLA-TV (7); WPXW (66); WPXW-DT (43); WRC-DT (48); WRC-TV (4); WTTG (5); WTTG-DT (36); WUSA (9); WUSA-DT (34); WWPX (60); WWPX-DT (12)
Baltimore, MD	1,095,490	24	WBAL-DT (59); WBAL-TV (11); WBFF (45); WBFF-DT (46); WJZ-DT (38); WJZ-TV (13); WMAR-DT (52); WMAR-TV (2); WNUV (54); WNUV-DT (40); WUTB (24); WUTB-DT (41)

District of Columbia *Digital* Station Totals as of October 1, 2007

	VHF	UHF	TOTAL
Commercial Television	0	6	6
Educational Television	0	2	2
	0	8	8

District of Columbia Analog Station Totals as of October 1, 2007

	VHF	UHF	TOTAL
Commercial Television	4	2	6
Educational Television	0	2	2
	4	4	8

WDCA
Ch. 20

Network Service: MNT.

Licensee: Fox Television Stations Inc., 5151 Wisconsin Ave. NW, c/o Molly Pauker, Washington, DC 20016.

Studio: 5151 Wisconsin Ave. NW, Washington, DC 20016.

Mailing Address: 5151 Wisconsin Ave. NW, Washington, DC 20016.

Phone: 202-244-5151. **Fax:** 202-244-1745.

E-mail: carolyn.dolci@wtg.com

Web Site: http://www.my20dc.com

Technical Facilities: Channel No. 20 (506-512 MHz). Authorized power: 5010-kw max. & 3090-kw horizontal visual, 400-kw & 309-kw horizontal aural. Antenna: 764-ft above av. terrain, 776-ft. above ground, 1017-ft. above sea level.

Latitude 38° 57' 49.4"
Longitude 77° 06' 18.2"

Requests CP for change to 589-kw max. visual, 745-ft above av. terrain, 627-ft. above ground, 971-ft. above sea level; lat. 38° 57' 22", long. 77° 04' 59", BPCT-20060519ACH.

Note: Latitude and longitude coordinates shown are based on the North American Datum of 1927 (NAD 27) as currently required by the Mass Media Bureau of the FCC.

Multichannel TV Sound: Stereo only.

Satellite Earth Stations: Harris, 3-meter C-band; AFC, 4-meter Ku-band; Harris, 6-meter C-band; Harris, 9-meter C-band; Harris receivers.

Ownership: Fox Television Holdings Inc. (Group Owner).

Began Operation: April 20, 1966. Sale to Improvement Leasing Co. by Milton Grant & associates approved by FCC May 7, 1969 (Television Digest, Vol. 8:50; 9:19). Sale to Taft Television & Radio by Improvement Leasing Co. approved by FCC August 16, 1979 (Vol. 18:18; 19:30, 33-36). Sale to TVX Broadcast Group by Taft approved by FCC February 20, 1987 (Vol. 27:9, 14, 15). Sale to Paramount Pictures by TVX Broadcast Group approved by FCC 1989. Transfer to Viacom International Inc. by Paramount Communications Inc. 1993-1994. Station, along with KTXH(TV) Houston TX, was swapped for Fox Television Stations Inc.'s KBHK-TV San Francisco, CA. FCC approved deal October 26, 2001 (Vol. 41:33).

Represented (sales): TeleRep Inc.

Represented (legal): Skadden, Arps, Slate, Meagher & Flom LLP.

Personnel:

Glenn Duffy Dyer, Vice President & General Manager.

Patrick Paolini, Vice President, Sales.

Jeff Andrews, Vice President, Engineering & Operations.

Jim Roland, Local Sales Manager.

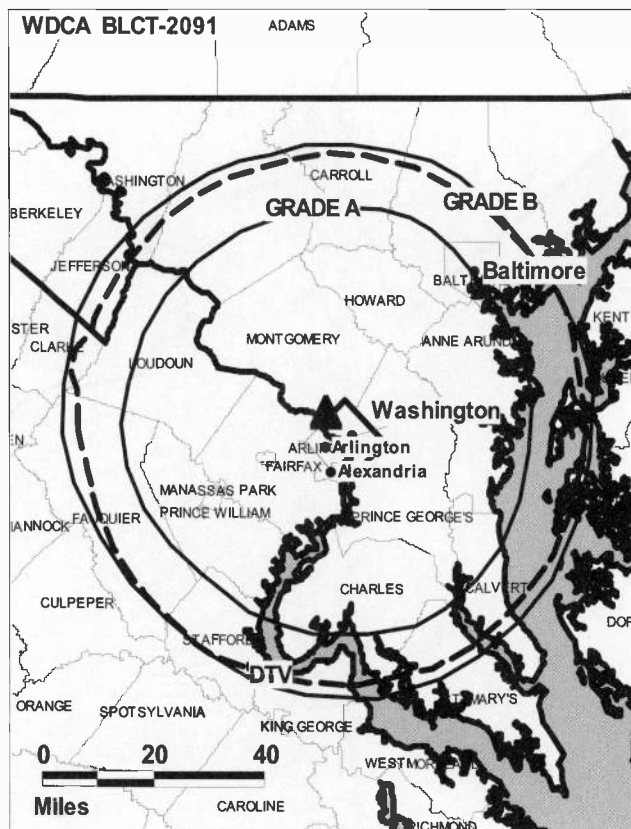
Art Leffler, Local Sales Manager.

Matt McLaughlin, National Sales Manager.

Jennifer Cheadle, National Sales Manager.

Sonya Long, Program Director.

Steve Houck, Vice President, Creative Services.



© 2008 Warren Communications News

Charmaine Marie-Winter, Traffic Manager.

Nancy Krantz, Public Affairs Coordinator.

City of License: Washington. **Station DMA:** Washington, DC (Hagerstown, MD).

Rank: 9.

Circulation © 2007 Nielsen. Coverage based on Nielsen study.

GrandTotal	Cable TV Households	Non-cable TV Households	Total TV Households
Estimated Station Totals *	1,532,280	768,730	2,301,010
Average Weekly Circulation (2007)	457,428	217,029	674,457
Average Daily Circulation (2007)			186,661
Station DMA Total	Cable TV Households	Non-cable TV Households	Total TV Households
Estimated Station Totals *	1,419,430	685,730	2,105,160
Average Weekly Circulation (2007)	446,861	210,018	656,879
Average Daily Circulation (2007)			183,849
Other DMA Total	Cable TV Households	Non-cable TV Households	Total TV Households
Estimated Station Totals *	112,850	83,000	195,850
Average Weekly Circulation (2007)	10,567	7,011	17,578
Average Daily Circulation (2007)			2,812

*Estimated station totals are sums of the Nielsen TV and Cable TV household estimates for each county in which the station registers viewing of more than 5% as per the Nielsen Survey Methods.

District of Columbia — Washington

WDCA-DT Ch. 35

Network Service: MNT.

Grantee: Fox Television Stations Inc., 5151 Wisconsin Ave. NW, c/o Molly Pauker, Washington, DC 20016.

Studio: 5151 Wisconsin Ave. NW, Washington, DC 20016.

Mailing Address: 5151 Wisconsin Ave. NW, Washington, DC 20016.

Phone: 202-244-5151. **Fax:** 202-244-1745.

E-mail: carolyn.dolci@wtg.com

Web Site: <http://www.my20dc.com>

Technical Facilities: Channel No. 35 (596-602 MHz). Authorized power: 500-kw max. visual, aural. Antenna: 745-ft above av. terrain, 627-ft. above ground, 970-ft. above sea level.

Latitude	38°	57'	22"
Longitude	77°	04'	59"

Note: Latitude and longitude coordinates shown are based on the North American Datum of 1927 (NAD 27) as currently required by the Mass Media Bureau of the FCC.

Ownership: Fox Television Holdings Inc. (Group Owner).

Began Operation: December 31, 2002.

Represented (legal): Skadden, Arps, Slate, Meagher & Flom LLP.

Personnel:

Glenn Duffy Dyer, Vice President & General Manager.

Patrick Paolini, Vice President, Sales.

Jeff Andrews, Vice President, Engineering & Operations.

Jim Roland, Local Sales Manager.

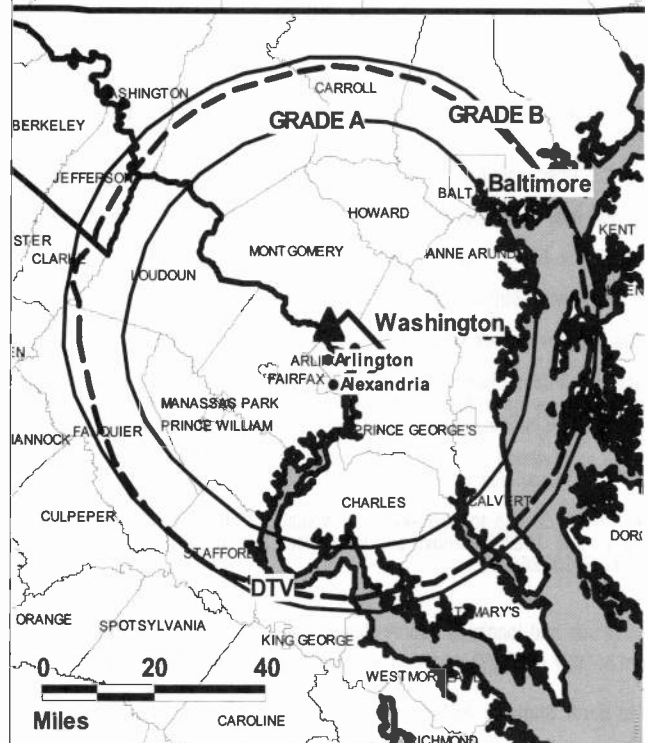
Art Leffler, Local Sales Manager.

Matt McLaughlin, National Sales Manager.

Jennifer Cheadle, National Sales Manager.

Sonya Long, Program Director.

WDCA-DT BMPCDT-20060519ACK GRANTED: 6/20/2006



© 2008 Warren Communications News

Steve Houck, Vice President, Creative Services.

Charmaine Marie-Winter, Traffic Manager.

Nancy Krantz, Public Affairs Coordinator.

City of License: Washington. **Station DMA:** Washington, DC (Hagerstown, MD).

Rank: 9.

Nielsen Data: Not available.

District of Columbia — Washington

WDCW

Ch. 50

Network Service: CW.

Licensee: WDCW Broadcasting Inc., 2121 Wisconsin Ave NW, Ste 350, Washington, DC 20007.

Studio: 2121 Wisconsin Ave. NW, Suite 350, Washington, DC 20007.

Mailing Address: 2121 Wisconsin Ave. NW, Suite 350, Washington, DC 20007.

Phone: 202-965-5050. **Fax:** 202-965-0050.

E-mail: emeyrowitz@tribune.com

Web Site: http://www.thecwdc.com

Technical Facilities: Channel No. 50 (686-692 MHz). Authorized power: 2450-kw max. & 1860-kw horizontal visual, 245-kw & 186-kw horizontal aural. Antenna: 810-ft above av. terrain, 732-ft. above ground, 1020-ft. above sea level.

Latitude	38°	57'	00"
Longitude	77°	04'	49"

Holds CP for change to 4168-kw max. visual, 828-ft above av. terrain, 735-ft. above ground, 1023-ft. above sea level; lat. 38° 57' 44", long. 77° 01' 36", BMPCT-20020726AAN.

Note: Latitude and longitude coordinates shown are based on the North American Datum of 1927 (NAD 27) as currently required by the Mass Media Bureau of the FCC.

Satellite Earth Stations: ADM, 3-meter C-band; Scientific-Atlanta, 4-meter C-band.

Ownership: Tribune Broadcasting Co. (Group Owner).

Began Operation: November 1, 1981. Sale to Corridor Broadcasting Corp. by Theodore S. Ledbetter Jr. approved by FCC January 17, 1985. Transfer of control to Jasas Corp. approved by FCC November 29, 1993. Sale to present owner by Jasas Corp. approved by FCC November 16, 1999.

Represented (sales): Harrington Righter & Parsons Inc. (HRP).

Represented (legal): Sidley Austin LLP.

Personnel:

Eric Meyrowitz, Vice President & General Manager.

Chip Shenkan, General Sales Manager.

Mike Ward, Local Sales Manager.

Nick Doshi, Director of Engineering.

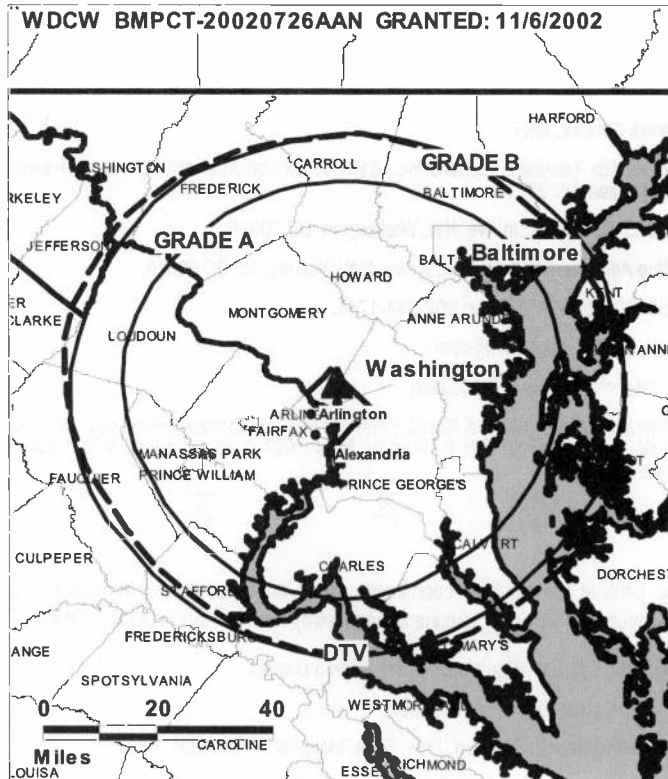
Roger Williams, Business Manager.

Jim Byrne, Creative Services, Marketing & Promotion Director.

Janelle Morris, Promotion Coordinator.

Kouri Cataldo, Research Director.

Nicole Labbe, Traffic Manager.



© 2008 Warren Communications News

City of License: Washington. **Station DMA:** Washington, DC (Hagerstown, MD).

Rank: 9.

Circulation © 2007 Nielsen. Coverage based on Nielsen study.

GrandTotal	Cable TV Households	Non-cable TV Households	Total TV Households
Estimated Station Totals *	1,480,180	760,030	2,240,210
Average Weekly Circulation (2007)	600,339	243,121	843,460
Average Daily Circulation (2007)			279,116
Station DMA Total	Cable TV Households	Non-cable TV Households	Total TV Households
Estimated Station Totals *	1,417,360	698,440	2,115,800
Average Weekly Circulation (2007)	593,378	235,793	829,171
Average Daily Circulation (2007)			275,557
Other DMA Total	Cable TV Households	Non-cable TV Households	Total TV Households
Estimated Station Totals *	62,820	61,590	124,410
Average Weekly Circulation (2007)	6,961	7,328	14,289
Average Daily Circulation (2007)			3,559

*Estimated station totals are sums of the Nielsen TV and Cable TV household estimates for each county in which the station registers viewing of more than 5% as per the Nielsen Survey Methods.

District of Columbia — Washington

WDCW-DT

Ch. 51

Network Service: CW.

Licensee: WDCW Broadcasting Inc., 2121 Wisconsin Ave NW, Ste 350, Washington, DC 20007.

Studio: 2121 Wisconsin Ave. NW, Suite 350, Washington, DC 20007.

Mailing Address: 2121 Wisconsin Ave. NW, Suite 350, Washington, DC 20007.

Phone: 202-965-5050. **Fax:** 202-965-0050.

E-mail: emeyrowitz@tribune.com

Web Site: <http://www.thecwdc.com>

Technical Facilities: Channel No. 51 (692-698 MHz). Authorized power: 125-kw max. visual, aural. Antenna: 828-ft above av. terrain, 735-ft. above ground, 1023-ft. above sea level.

Latitude	38°	57'	44"
Longitude	77°	001'	36"

Note: Latitude and longitude coordinates shown are based on the North American Datum of 1927 (NAD 27) as currently required by the Mass Media Bureau of the FCC.

Ownership: Tribune Broadcasting Co. (Group Owner).

Began Operation: December 20, 2002. Standard and High Definition.

Represented (legal): Sidley Austin LLP.

Represented (sales): Harrington Righter & Parsons Inc. (HRP).

Personnel:

Eric Meyrowitz, Vice President & General Manager.

Chip Shenkan, General Sales Manager.

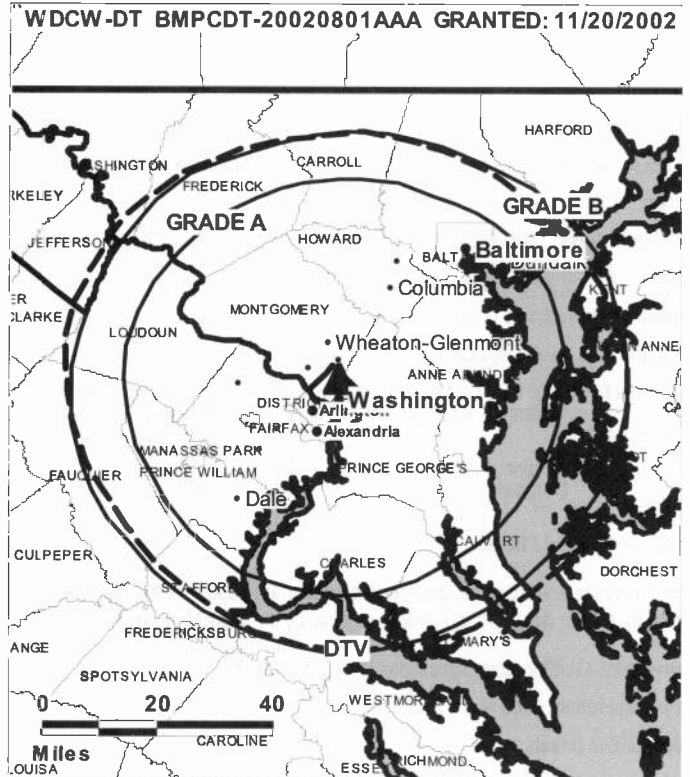
Mike Ward, Local Sales Manager.

Nick Doshi, Director of Engineering.

Roger Williams, Business Manager.

Jim Byrne, Creative Services, Marketing & Promotion Director.

Janelle Morris, Promotion Coordinator.



© 2008 Warren Communications News

Kouri Cataldo, Research Director.

Nicole Labbe, Traffic Manager.

City of License: Washington. **Station DMA:** Washington, DC (Hagerstown, MD).

Rank: 9.

Nielsen Data: Not available.

WJLA-DT
Ch. 39

Network Service: ABC.

Licensee: ACC Licensee Inc., 888 Allbritton Blvd., Mount Pleasant, SC 29464.

Studio: 1100 Wilson Blvd., Suite 600, Arlington, VA 22209.

Mailing Address: 1100 Wilson Blvd., Suite 600, Arlington, VA 22209.

Phone: 703-236-9552. **Fax:** 703-236-2345.

E-mail: webteam@wjla.com

Web Site: <http://www.wjla.com>

Technical Facilities: Channel No. 39 (320-626 MHz). Authorized power: 646-kw max. visual, aural. Antenna: 833-ft above av. terrain, 663-ft. above ground, 1073-ft. above sea level.

Latitude	38°	57'	01"
Longitude	77°	04'	47"

Transmitter: 4010 Chesapeake St. NW.

Note: Latitude and longitude coordinates shown are based on the North American Datum of 1927 (NAD 27) as currently required by the Mass Media Bureau of the FCC.

Ownership: Allbritton Communications Co. (Group Owner).

Began Operation: December 1, 1998.

Represented (legal): Sidley Austin LLP.

Represented (sales): Eagle Television Sales.

Personnel:

Fred Ryan, Vice President & General Manager.

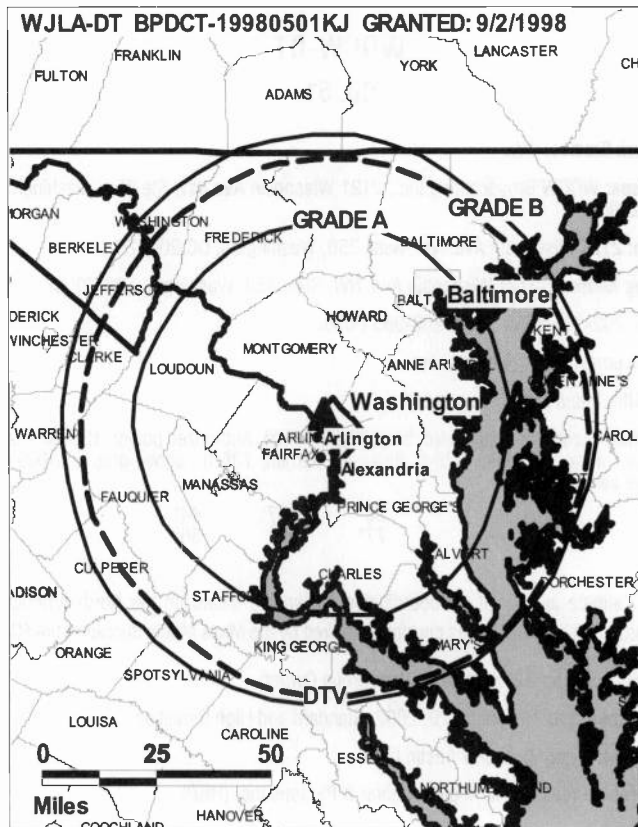
Bill Lord, Vice President, News.

Kevin O'Toole, Vice President, Finance.

Robert Forsythe, Operations Director & Chief Engineer.

Howard Zeiden, General Sales Manager & Program Director.

Cliff McKinney, Sales & Marketing Manager.



© 2008 Warren Communications News

Michelle Levy-Williams, Traffic Manager.

City of License: Washington. **Station DMA:** Washington, DC (Hagerstown, MD).

Rank: 9.

Nielsen Data: Not available.

District of Columbia — Washington

WJLA-TV Ch. 7

Network Service: ABC.

Licensee: ACC Licensee Inc., 888 Allbritton Blvd., Mount Pleasant, SC 29464.

Studio: 1100 Wilson Blvd., Suite 600, Arlington, VA 22209.

Mailing Address: 1100 Wilson Blvd., Suite 600, Arlington, VA 22209.

Phone: 703-236-9552. **Fax:** 703-236-2345.

E-mail: webteam@wjla.com

Web Site: http://www.wjla.com

Technical Facilities: Channel No. 7 (174-180 MHz). Authorized power: 316-kw visual, 48-kw aural. Antenna: 770-ft above av. terrain, 640-ft. above ground, 1049-ft. above sea level.

Latitude 38° 57' 01"
Longitude 77° 04' 47"

Transmitter: 4010 Chesapeake St. NW.

Note: Latitude and longitude coordinates shown are based on the North American Datum of 1927 (NAD 27) as currently required by the Mass Media Bureau of the FCC.

Multichannel TV Sound: Stereo only.

Satellite Earth Stations: Transmitter GE; Microdyne, 3.1-meter KC-band; Comtech, 3.5-meter KC-band; Andrew, 5-meter C-band; Satcom Technologies, 5.5-meter Ku-band; Satcom Technologies, 7-meter C-band; Microdyne, Comtech receivers.

SWG Mobile Dish: Satcom Technologies, 2.3-meter Ku-band.

News Services: UPI, AP.

Ownership: Allbritton Communications Co. (Group Owner).

Began Operation: October 3, 1947. As WMAL-TV, de facto control transferred with WMAL-AM-FM from Washington Star Communications Inc. to Joe Allbritton in 1975.

Represented (legal): Sidley Austin LLP.

Represented (sales): Eagle Television Sales.

Personnel:

Fred Ryan, Vice President & General Manager.

Bill Lord, Vice President, News.

Kevin O'Toole, Vice President & Finance Director.

Robert Forsythe, Operations Director & Chief Engineer.

Howard Zeiden, General Sales Manager & Program Director.

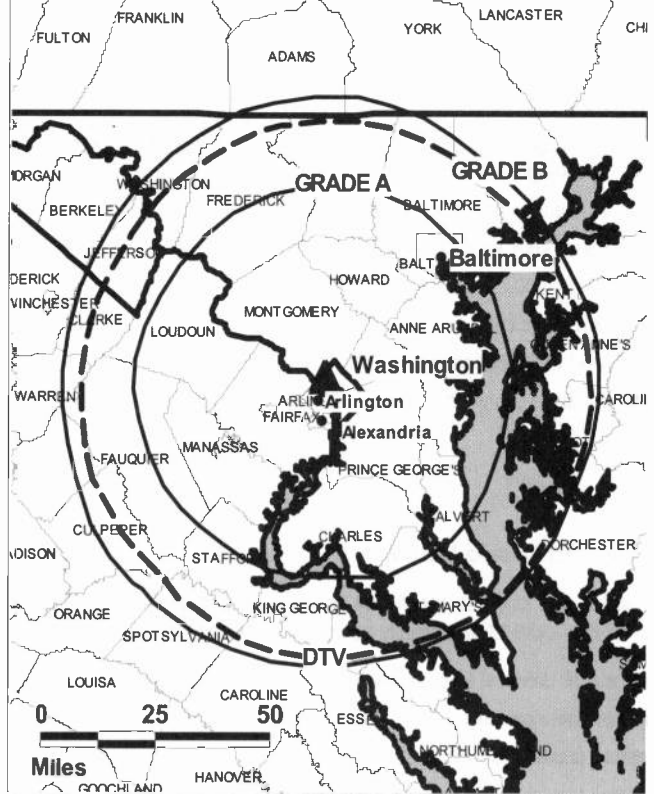
Cliff McKinney, Sales Marketing Manager.

Michelle Levy-Williams, Traffic Manager.

City of License: Washington. **Station DMA:** Washington, DC (Hagerstown, MD).

Rank: 9.

WJLA-TV BMPCT-7405 GRANTED: 7/25/1972



© 2008 Warren Communications News

Circulation © 2007 Nielsen. Coverage based on Nielsen study.

GrandTotal	Cable	Non-cable	Total
	TV Households	TV Households	TV Households
Estimated Station Totals *	1,755,750	842,330	2,598,080
Average Weekly Circulation (2007)	1,083,346	487,682	1,571,028
Average Daily Circulation (2007)			689,793
Station DMA Total	Cable	Non-cable	Total
Estimated Station Totals *	1,419,430	710,000	2,129,430
Average Weekly Circulation (2007)	957,950	467,739	1,425,689
Average Daily Circulation (2007)			629,870
Other DMA Total	Cable	Non-cable	Total
Estimated Station Totals *	336,320	132,330	468,650
Average Weekly Circulation (2007)	125,396	19,943	145,339
Average Daily Circulation (2007)			59,923

*Estimated station totals are sums of the Nielsen TV and Cable TV household estimates for each county in which the station registers viewing of more than 5% as per the Nielsen Survey Methods.

WRC-DT
Ch. 48

Network Service: NBC.

Licensee: NBC Telemundo License Co., 1299 Pennsylvania Ave. NW, 11th Floor, c/o NBC Inc., Washington, DC 20004.

Studio: 4001 Nebraska Ave. NW, Washington, DC 20016.

Mailing Address: 4001 Nebraska Ave. NW, Washington, DC 20016.

Phone: 202-885-4000. **Fax:** 202-885-4664.

E-mail: nbc4dc@nbc.com

Web Site: http://www.nbc4dc.com

Technical Facilities: Channel No. 48 (674-680 MHz). Authorized power: 813-kw max. visual, aural. Antenna: 794-ft above av. terrain, 637-ft. above ground, 1024-ft. above sea level.

Latitude	38°	56'	24"
Longitude	77°	04'	54"

Transmitter: 4001 Nebraska Ave. NW.

Note: Latitude and longitude coordinates shown are based on the North American Datum of 1927 (NAD 27) as currently required by the Mass Media Bureau of the FCC.

Ownership: NBC Universal (Group Owner).

Began Operation: November 1, 1998. High Definition.

Represented (sales): NBC TV Spot Sales.

Represented (engineering): Denny & Associates PC.

Personnel:

Michael Jack, President & General Manager.

Vickie Burns, Vice President, News & Operations.

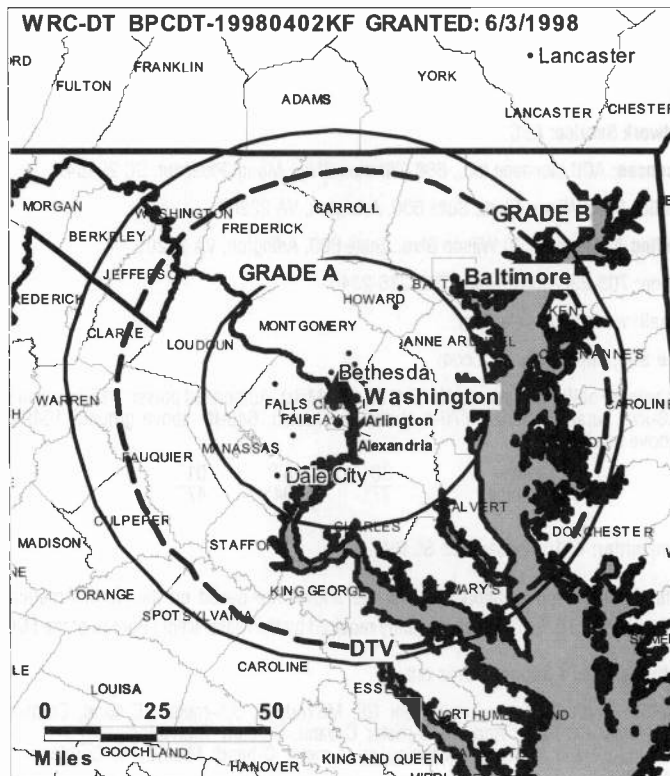
Donna Weston, Vice President, Advertising & Promotion.

Michael Miller, Vice President, Sales.

Ruth Springfield, Traffic Manager.

Angela Owens, Station Information Director.

Doug Lyles, Regional Sales Manager.



© 2008 Warren Communications News

James Killen, Local Sales Manager.

Chuck Lindner, Chief Engineer.

Beverly Whitner, Program Director.

City of License: Washington. **Station DMA:** Washington, DC (Hagerstown, MD).

Rank: 9.

Nielsen Data: Not available.

District of Columbia — Washington

WRC-TV Ch. 4

Network Service: NBC.

Licensee: NBC Telemundo License Co., 1299 Pennsylvania Ave. NW, 11th Floor, c/o NBC Inc., Washington, DC 20004.

Studio: 4001 Nebraska Ave. NW, Washington, DC 20016.

Mailing Address: 4001 Nebraska Ave. NW, Washington, DC 20016.

Phone: 202-885-4000. **Fax:** 202-885-5022.

E-mail: nbc4dc@nbc.com

Web Site: http://www.nbc4dc.com

Technical Facilities: Channel No. 4 (66-72 MHz). Authorized power: 100-kw visual, 15.1-kw aural. Antenna: 745-ft above av. terrain, 587-ft. above ground, 974-ft. above sea level.

Latitude 38° 56' 23.8"
Longitude 77° 04' 53.5"

Transmitter: 4001 Nebraska Ave. NW.

Note: Latitude and longitude coordinates shown are based on the North American Datum of 1927 (NAD 27) as currently required by the Mass Media Bureau of the FCC.

Satellite Earth Stations: Scientific-Atlanta, 5-meter; Scientific-Atlanta, 7-meter.

News Services: UPI, NBC News Channel, AP.

Ownership: NBC Universal (Group Owner).

Began Operation: June 27, 1947. Sale of parent RCA Corp. to General Electric Co. approved by FCC June 5, 1986.

Represented (engineering): Denny & Associates PC.

Represented (sales): NBC TV Spot Sales.

Personnel:

Michael Jack, President & General Manager.

Vickie Burns, Vice President, News & Operations.

Donna Weston, Vice President, Advertising & Promotion.

Michael Miller, Vice President, Sales.

James Killen, Local Sales Manager.

Doug Lyles, Regional Sales Manager.

Chuck Lindner, Chief Engineer.

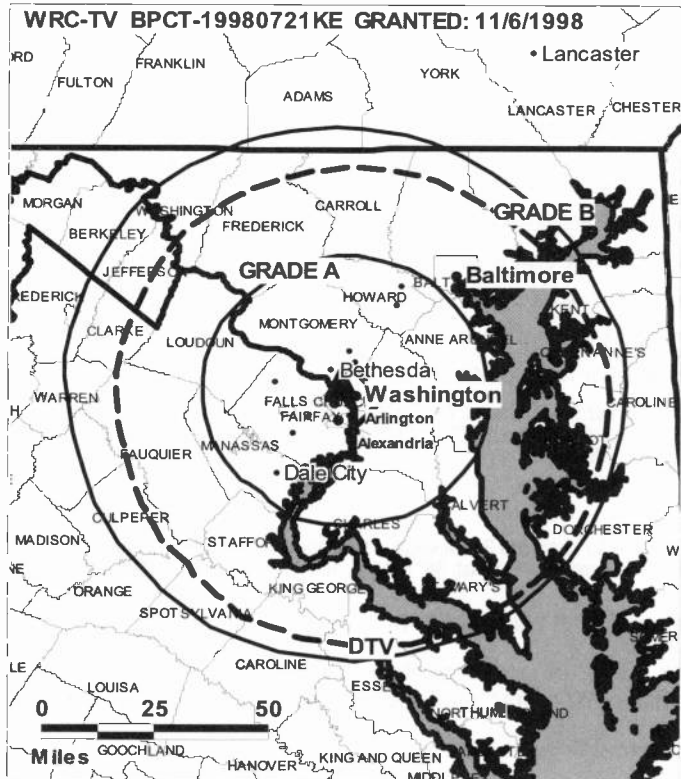
Beverly Whitner, Program Director.

Ruth Springfield, Traffic Manager.

Angela Owens, Station Information Director.

City of License: Washington. **Station DMA:** Washington, DC (Hagerstown, MD).

Rank: 9.



© 2008 Warren Communications News

Circulation © 2007 Nielsen. Coverage based on Nielsen study.

GrandTotal	Cable TV Households	Non-cable TV Households	Total TV Households
Estimated Station Totals *	1,809,700	814,030	2,623,730
Average Weekly Circulation (2007)	1,116,227	491,815	1,608,042
Average Daily Circulation (2007)			801,547
Station DMA Total	Cable TV Households	Non-cable TV Households	Total TV Households
Estimated Station Totals *	1,396,130	713,880	2,110,010
Average Weekly Circulation (2007)	996,574	477,389	1,473,963
Average Daily Circulation (2007)			750,016
Other DMA Total	Cable TV Households	Non-cable TV Households	Total TV Households
Estimated Station Totals *	413,570	100,150	513,720
Average Weekly Circulation (2007)	119,653	14,426	134,079
Average Daily Circulation (2007)			51,531

*Estimated station totals are sums of the Nielsen TV and Cable TV household estimates for each county in which the station registers viewing of more than 5% as per the Nielsen Survey Methods.

District of Columbia — Washington

WTTG
Ch. 5

Network Service: FOX.

Licensee: Fox Television Stations Inc., 5151 Wisconsin Ave. NW, c/o Molly Pauker, Washington, DC 20016.

Studio: 5151 Wisconsin Ave. NW, Washington, DC 20016.

Mailing Address: 5151 Wisconsin Ave. NW, Washington, DC 20016.

Phone: 202-244-5151. **Fax:** 202-244-3132.

E-mail: wttg.desk@foxtv.com

Web Site: http://www.fox5dc.com

Technical Facilities: Channel No. 5 (76-82 MHz). Authorized power: 100-kw visual, 15-kw aural. Antenna: 770-ft above av. terrain, 705-ft. above ground, 1049-ft. above sea level.

Latitude 38° 57' 21"
Longitude 77° 04' 57"

Holds CP for change to 94-kw visual, 797-ft above av. terrain, 681-ft. above ground, 1025-ft. above sea level; lat. 38° 57' 22", long. 77° 04' 59", BPCT-20060519ACI.

Transmitter: 5151 Wisconsin Ave. NW.

Note: Latitude and longitude coordinates shown are based on the North American Datum of 1927 (NAD 27) as currently required by the Mass Media Bureau of the FCC.

Multichannel TV Sound: Stereo only.

Satellite Earth Stations: Transmitter Harris; Microdyne, 5-meter; Vertex, 6.1-meter; Microdyne, 10-meter; Standard Communications, Microdyne receivers.

News Services: UPI, AP.

Ownership: Fox Television Holdings Inc. (Group Owner).

Began Operation: January 1, 1947. Sale to present owner by Metromedia Inc. approved by FCC November 14, 1985.

Represented (legal): Skadden, Arps, Slate, Meagher & Flom LLP.

Represented (sales): TeleRep Inc.

Personnel:

Glenn Duffy Dyer, Vice President & General Manager.

Jeff Andrews, Vice President, Engineering & Operations.

Patrick Paolini, Vice President, Sales.

Steve Houk, Vice President, Creative Services.

Katherine Green, Vice President, News.

Mary Talley, Vice President, Human Resources.

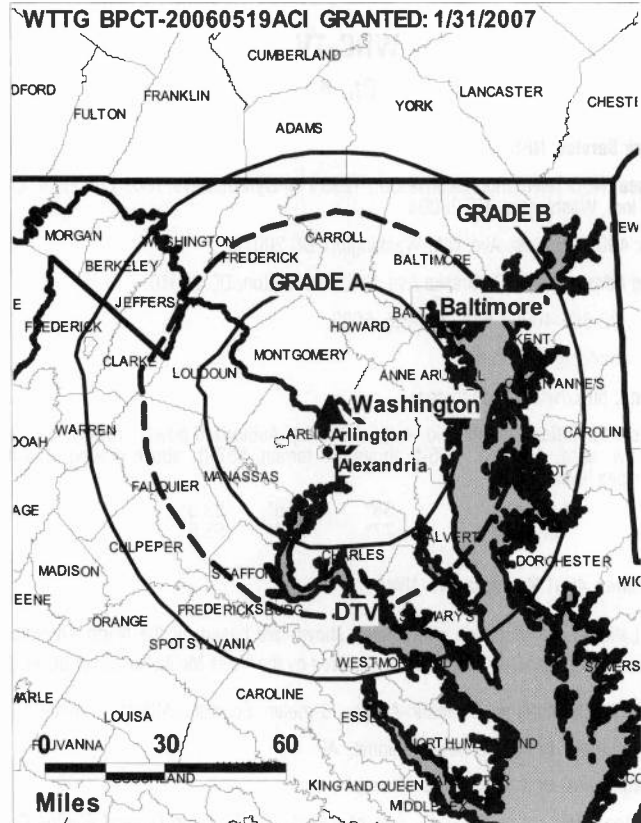
Melissa Smith-Sattler, Vice President, Finance & Strategic Planning.

Arthur Leffler, Local Sales Manager.

Ira Lazernik, Production Manager.

Charmaine Marie-Winter, Traffic Manager.

Carolyn Sheedy, Human Resources Manager.



© 2008 Warren Communications News

City of License: Washington. **Station DMA:** Washington, DC (Hagerstown, MD).

Rank: 9.

Circulation © 2007 Nielsen. Coverage based on Nielsen study.

GrandTotal	Cable TV Households	Non-cable TV Households	Total TV Households
Estimated Station Totals *	1,997,780	929,160	2,926,940
Average Weekly Circulation (2007)	1,197,487	514,351	1,711,838
Average Daily Circulation (2007)			734,103
Station DMA Total	Cable TV Households	Non-cable TV Households	Total TV Households
Estimated Station Totals *	1,421,050	713,880	2,134,930
Average Weekly Circulation (2007)	1,029,391	485,751	1,515,142
Average Daily Circulation (2007)			675,397
Other DMA Total	Cable TV Households	Non-cable TV Households	Total TV Households
Estimated Station Totals *	576,730	215,280	792,010
Average Weekly Circulation (2007)	168,096	28,600	196,696
Average Daily Circulation (2007)			58,706

*Estimated station totals are sums of the Nielsen TV and Cable TV household estimates for each county in which the station registers viewing of more than 5% as per the Nielsen Survey Methods.

District of Columbia — Washington

WTTG-DT Ch. 36

Network Service: FOX.

Licensee: Fox Television Stations Inc., 5151 Wisconsin Ave. NW, c/o Molly Pauker, Washington, DC 20016.

Studio: 5151 Wisconsin Ave. NW, Washington, DC 20016.

Mailing Address: 5151 Wisconsin Ave. NW, Washington, DC 20016.

Phone: 202-244-5151. **Fax:** 202-244-3132.

E-mail: wttg.desk@foxtv.com

Web Site: <http://www.wttg.com>

Technical Facilities: Channel No. 36 (602-608 MHz). Authorized power: 1000-kw max. visual, aural. Antenna: 660-ft above av. terrain, 541-ft. above ground, 886-ft. above sea level.

Latitude	38°	57'	22"
Longitude	77°	04'	59"

Holds CP for change to 675-kw max. visual, 745-ft above av. terrain, 627-ft. above ground, 970-ft. above sea level; BPCDT-20060519ACJ.

Transmitter: 5151 Wisconsin Ave. NW.

Note: Latitude and longitude coordinates shown are based on the North American Datum of 1927 (NAD 27) as currently required by the Mass Media Bureau of the FCC.

Ownership: Fox Television Holdings Inc. (Group Owner).

Began Operation: March 1, 1999.

Represented (legal): Skadden, Arps, Slate, Meagher & Flom LLP.

Personnel:

Glenn Duffy Dyer, Vice President & General Manager.

Jeff Andrews, Vice President, Engineering & Operations.

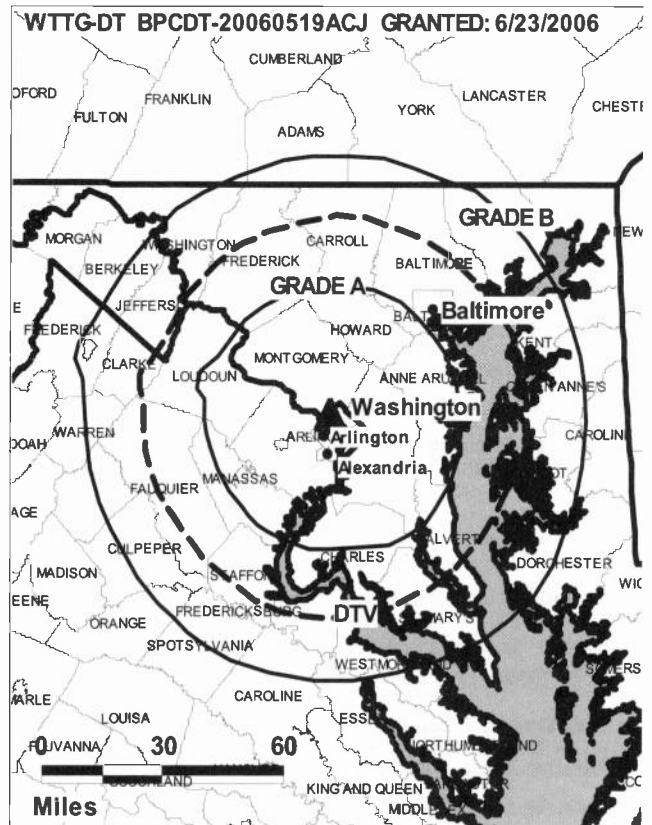
Patrick Paolini, Vice President, Sales.

Steve Houk, Vice President, Creative Services.

Katherine Green, Vice President, News.

Mary Talley, Vice President, Human Resources.

Melissa Smith-Sattler, Vice President, Finance & Strategic Planning.



© 2008 Warren Communications News

Arthur Leffler, Local Sales Manager.

Ira Lazernik, Production Manager.

Charmaine Marie-Winter, Traffic Manager.

Carolyn Sheedy, Human Resources Manager.

City of License: Washington. **Station DMA:** Washington, DC (Hagerstown, MD).

Rank: 9.

Nielsen Data: Not available.

District of Columbia — Washington

WUSA Ch. 9

Network Service: CBS.

Licensee: Detroit Free Press Inc., 7950 Jones Branch Dr, c/o Gannett Co., McLean, VA 22102.

Studio: 4100 Wisconsin Ave. NW, Washington, DC 20016.

Mailing Address: 4100 Wisconsin Ave. NW, Washington, DC 20016.

Phone: 202-895-5999. **Fax:** 202-364-9432.

E-mail: kpiankhi@wusatv9.com

Web Site: http://www.wusatv9.com

Technical Facilities: Channel No. 9 (186-192 MHz). Authorized power: 316-kw visual, 31.6-kw aural. Antenna: 770-ft above av. terrain, 640-ft. above ground, 1049-ft. above sea level.

Latitude 38° 57' 01"
Longitude 77° 04' 47"

Transmitter: 4001 Brandywine St. NW.

Note: Latitude and longitude coordinates shown are based on the North American Datum of 1927 (NAD 27) as currently required by the Mass Media Bureau of the FCC.

Satellite Earth Stations: Transmitter Harris; Scientific-Atlanta, 4.5-meter C-band; Harris, 4.5-meter Ku-band; Harris, 6.1-meter C-band; Scientific-Atlanta, 7-meter C-band; Scientific-Atlanta, Harris receivers.

News Services: Western Union Weather, Reuters TV, UPI, AP.

Ownership: Gannett Co. Inc. (Group Owner).

Began Operation: January 16, 1949. Originally known as WOIC. Sold to CBS (45%) and Washington Post (55%) August 1950 (Television Digest, Vol. 6:25). Washington Post acquired 100% in October 1954 (Vol. 10:42). Exchange for WWJ-TV (now WDIV), Detroit, MI approved by FCC May 18, 1978 (Vol. 17:58; 18:21). Sale to present owner by Evening News Assn. approved by FCC January 13, 1986.

Represented (sales): Blair Television.

Represented (legal): Wiley Rein.

Personnel:

Allan Horlick, President & General Manager.

Dianne Downey, Vice President, Sales.

Sara Scott, Local Sales Manager.

Cheryl Savastano, National Sales Manager.

Amanda Sheehan, National Sales Manager.

Terry Smith, Director of Technology & Operations.

Jim Beahn, Technology Manager.

Joan Raker, Business Manager.

Sue Baldwin, Program Associate.

Christina Eaglin, Director of Integrated Marketing.

Heather Shean, Director of Marketing.

Victor Murphy, Production Manager.

Diane Scharer, Research Manager.



© 2008 Warren Communications News

Dave Van Dyke, Operations & Traffic Manager.

Khalim Piankhi, Vice President, Community Relations.

Sarah Laslo, Human Resources Administrator.

City of License: Washington. **Station DMA:** Washington, DC (Hagerstown, MD).

Rank: 9.

Circulation © 2007 Nielsen. Coverage based on Nielsen study.

GrandTotal	Cable TV Households	Non-cable TV Households	Total TV Households
Estimated Station Totals *	1,812,730	871,370	2,684,100
Average Weekly Circulation (2007)	1,049,700	473,016	1,522,716
Average Daily Circulation (2007)			663,223
Station DMA Total	Cable TV Households	Non-cable TV Households	Total TV Households
Estimated Station Totals *	1,421,050	710,000	2,131,050
Average Weekly Circulation (2007)	918,072	451,052	1,369,124
Average Daily Circulation (2007)			607,419
Other DMA Total	Cable TV Households	Non-cable TV Households	Total TV Households
Estimated Station Totals *	391,680	161,370	553,050
Average Weekly Circulation (2007)	131,628	21,964	153,592
Average Daily Circulation (2007)			55,804

*Estimated station totals are sums of the Nielsen TV and Cable TV household estimates for each county in which the station registers viewing of more than 5% as per the Nielsen Survey Methods.

District of Columbia — Washington

WUSA-DT

Ch. 34

Network Service: CBS.

Licensee: Detroit Free Press Inc., 7950 Jones Branch Dr, c/o Gannett Co., McLean, VA 22102.

Studio: 4100 Wisconsin Ave. NW, Washington, DC 20016.

Mailing Address: 4100 Wisconsin Ave. NW, Washington, DC 20016.

Phone: 202-895-5999. **Fax:** 202-364-9432.

E-mail: kpiankhi@wusatv9.com

Web Site: <http://www.wusatv9.com>

Technical Facilities: Channel No. 34 (590-596 MHz). Authorized power: 1000-kw max. visual, aural. Antenna: 833-ft above av. terrain, 663-ft. above ground, 1073-ft. above sea level.

Latitude	38°	57'	001"
Longitude	77°	004'	47"

Transmitter: 4010 Chesapeake St. NW.

Note: Latitude and longitude coordinates shown are based on the North American Datum of 1927 (NAD 27) as currently required by the Mass Media Bureau of the FCC.

Ownership: Gannett Co. Inc. (Group Owner).

Began Operation: October 31, 1998. High Definition.

Represented (legal): Wiley Rein.

Represented (sales): Blair Television.

Personnel:

Allan Horlick, President & General Manager.

Dianne Downey, Vice President, Sales.

Sara Scott, Local Sales Manager.

Cheryl Savastano, National Sales Manager.

Amanda Sheehan, National Sales Manager.

Terry Smith, Director of Technology & Operations.

Jim Beahn, Technology Director.

Joan Raker, Business Manager.

Sue Baldwin, Program Associate.

Christina Eaglin, Director of Integrated Marketing.



© 2008 Warren Communications News

Heather Shean, Director of Marketing.

Victor Murphy, Production Manager.

Diane Scharer, Research Manager.

Dave Van Dyke, Operations & Traffic Manager.

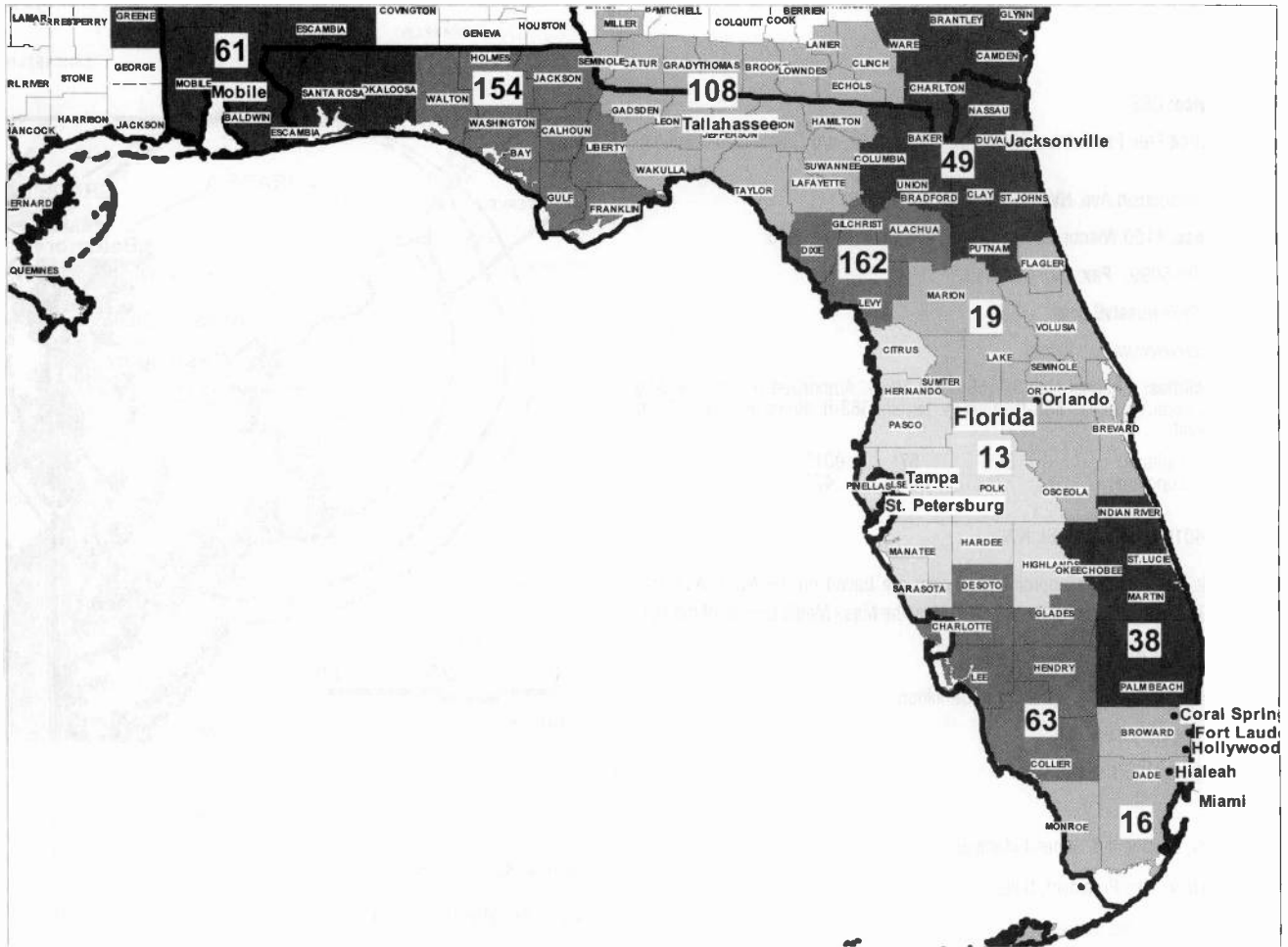
Khalim Piankhi, Vice President, Community Relations.

Sarah Laslo, Human Resource Administrator.

City of License: Washington. **Station DMA:** Washington, DC (Hagerstown, MD).

Rank: 9.

Nielsen Data: Not available.



© 2008 Warren Communications News

MARKET	NIelsen DMA TV HOUSEHOLDS	RANK	MARKET AREA COMMERCIAL STATIONS
Tampa-St. Petersburg (Sarasota), FL.....	1,783,910	13	WCLF (22); WCLF-DT (21); WFLA-DT (7); WFLA-TV (8); WFTS-DT (29); WFTS-TV (28); WFTT-DT (47); WFTT-TV (50); WMOR-DT (19); WMOR-TV (32); WTOG (44); WTOG-DT (59); WTSP (10); WTSP-DT (24); WTTA (38); WTTA-DT (57); WTVT (13); WTVT-DT (12); WVEA-DT (25); WVEA-TV (62); WWSB (40); WWSB-DT (52); WXPX (66); WXPX-DT (42)
Miami-Fort Lauderdale, FL.....	1,536,020	16	WAMI-DT (47); WAMI-TV (69); WBFS-DT (32); WBFS-TV (33); WFOR-DT (22); WFOR-TV (4); WGEN-DT (12); WGEN-TV (8); WHFT-DT (46); WHFT-TV (45); WLTV (23); WLTV-DT (24); WPLG (10); WPLG-DT (9); WPXM (35); WPXM-DT (26); WSBS-DT (3); WSBS-TV (22); WSCV (51); WSCV-DT (52); WSFL-DT (19); WSFL-TV (39); WSVN (7); WSVN-DT (8); WTVJ (6); WTVJ-DT (31)
Orlando-Daytona Beach-Melbourne, FL.....	1,434,050	19	WACX-DT (40); WESH (2); WESH-DT (11); WFTV (9); WFTV-DT (39); WHLV-TV (52); WKCF (18); WKCF-DT (17); WKMG-DT (58); WKMG-TV (6); WOFL (35); WOFL-DT (22); WOPX (56); WOPX-DT (48); WOTF-DT (20); WOTF-TV (43); WRBW (65); WRBW-DT (41); WRDQ (27); WRDQ-DT (14); WVEN-DT (49); WVEN-TV (26)
West Palm Beach-Fort Pierce, FL.....	775,340	38	WFGC (61); WFGC-DT (49); WFLX (29); WFLX-DT (28); WHDT-DT (59); WPBF (25); WPBF-DT (16); WPEC (12); WPEC-DT (13); WPTV (5); WPTV-DT (55); WPXP (67); WPXP-DT (36); WTVX (34); WTVX-DT (50)
Jacksonville, FL.....	655,470	49	WAWS (30); WAWS-DT (32); WCWJ (17); WCWJ-DT (34); WJXT (4); WJXT-DT (42); WJXX (25); WJXX-DT (10); WPXC-DT (24); WPXC-TV (21); WTEV-DT (19); WTEV-TV (47); WTLV (12); WTLV-DT (13)
Mobile, AL-Pensacola (Fort Walton Beach), FL.....	517,410	61	WALA-DT (9); WALA-TV (10); WAWD (58); WAWD-DT (49); WBPG (55); WEAR-DT (17); WEAR-TV (3); WFBD-DT (48); WFGX (35); WFGX-DT (50); WHBR (33); WHBR-DT (34); WJTC (44); WJTC-DT (45); WKRG-DT (27); WKRG-TV (5); WMPV-DT (20); WMPV-TV (21); WPAN (53); WPAN-DT (40); WPMI-DT (47); WPMI-TV (15)
Fort Myers-Naples, FL.....	491,760	63	WBBH-DT (15); WBBH-TV (20); WFTX (36); WFTX-DT (35); WINK-DT (9); WINK-TV (11); WRXY-DT (33); WRXY-TV (49); WXCW (46); WXCW-DT (45); WZVN-DT (41); WZVN-TV (26)
Tallahassee, FL-Thomasville, GA.....	267,850	108	WCTV (6); WCTV-DT (46); WFXU (57); WTLF-DT (24); WTLH (49); WTLH-DT (50); WTWC-DT (2); WTWC-TV (40); WTXL-DT (22); WTXL-TV (27)
Panama City, FL.....	142,270	154	WBIF (51); WJHG-DT (8); WJHG-TV (7); WMBB (13); WMBB-DT (19); WPCT (46); WPCT-DT (47); WPGX (28); WPGX-DT (9)
Gainesville, FL.....	122,720	162	WCJB-DT (16); WCJB-TV (20); WGFL (53); WGFL-DT (28); WOGX (51); WOGX-DT (31)

(Continued on next page)

Florida *Digital* Station Totals as of October 1, 2007

	VHF	UHF	TOTAL
Commercial Television	14	59	73
Educational Television	0	17	17
	<hr/>	<hr/>	<hr/>
	14	76	90

Florida Analog Station Totals as of October 1, 2007

	VHF	UHF	TOTAL
Commercial Television	19	53	72
Educational Television	5	13	18
	<hr/>	<hr/>	<hr/>
	24	66	90

WXPX

Ch. 66

Network Service: ION.

Licensee: Paxson Communications License Co. LLC, 601 Clearwater Park Rd., West Palm Beach, FL 33401-6233.

Studio: 200 S. Parker St., Tampa, FL 33606.

Mailing Address: 200 S. Parker St., Tampa, FL 33606.

Phone: 813-314-5462; 813-314-5458. **Fax:** 813-314-5464.

E-mail: jpomilla@wfla.com

Web Site: http://www.ionline.tv

Technical Facilities: Channel No. 66 (782-788 MHz). Authorized power: 2240-kw max. visual, aural. Antenna: 1525-ft above av. terrain, 1497-ft. above ground, 1578-ft. above sea level.

Latitude	27°	24'	30"
Longitude	82°	15'	00"

Transmitter: Approx. 2-mi. NE of Vema, Manatee County.

Note: Latitude and longitude coordinates shown are based on the North American Datum of 1927 (NAD 27) as currently required by the Mass Media Bureau of the FCC.

Ownership: ION Media Networks Inc. (Group Owner).

Began Operation: August 1, 1994. Sale to Flenoy Rogers Inc. by Bradenton Broadcast TV Co. Ltd. approved by FCC July 21, 1993, but never consummated. Sale to The Christian Network by Bradenton Broadcast TV Co. Ltd. approved by FCC September 30, 1996. Sale to present owner by The Christian Network approved by FCC December 15, 1997. Transfer to CIG Media LLC pends.

Represented (legal): Dow Lohnes PLLC.

Personnel:

Joe Pomilla, General Sales Manager.

Michael Dudich, Local Sales Manager.

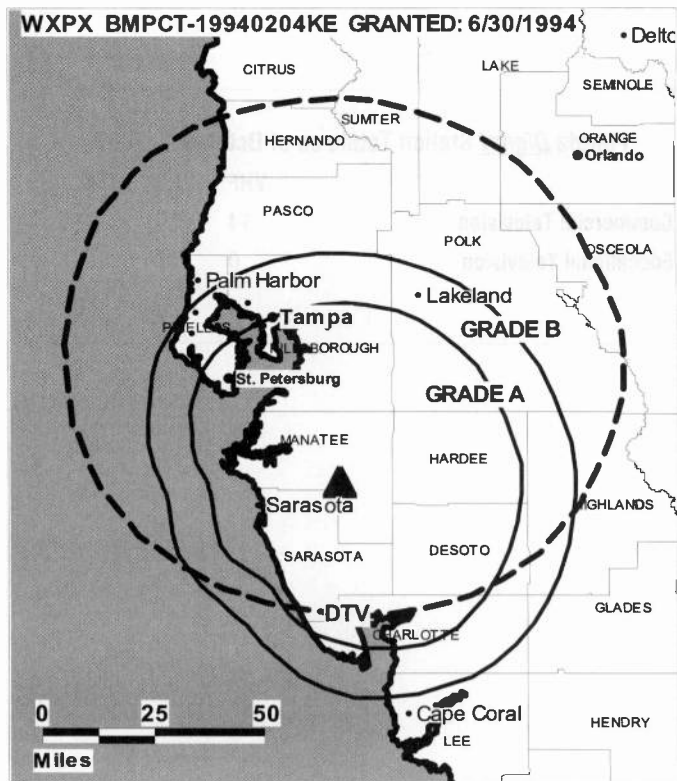
Joe Clary, Chief Engineer.

Tom Czupowski, Business Manager.

Angela Romero, Traffic Manager.

City of License: Bradenton. **Station DMA:** Tampa-St. Petersburg (Sarasota), FL.

Rank: 13.



© 2008 Warren Communications News

Circulation © 2007 Nielsen. Coverage based on Nielsen study.

GrandTotal	Cable TV Households	Non-cable TV Households	Total TV Households
Estimated Station Totals *	1,179,470	91,560	1,271,030
Average Weekly Circulation (2007)	91,164	6,892	98,056
Average Daily Circulation (2007)			21,208
Station DMA Total	Cable TV Households	Non-cable TV Households	Total TV Households
Estimated Station Totals *	1,175,530	91,560	1,267,090
Average Weekly Circulation (2007)	90,935	6,892	97,827
Average Daily Circulation (2007)			21,157
Other DMA Total	Cable TV Households	Non-cable TV Households	Total TV Households
Estimated Station Totals *	3,940	0	3,940
Average Weekly Circulation (2007)	229	0	229
Average Daily Circulation (2007)			51

*Estimated station totals are sums of the Nielsen TV and Cable TV household estimates for each county in which the station registers viewing of more than 5% as per the Nielsen Survey Methods.

WXPX-DT
Ch. 42

Network Service: ION.

Licensee: Paxson Communications License Co. LLC, 601 Clearwater Park Rd., West Palm Beach, FL 33401-6233.

Studio: 200 S. Parker St., Tampa, FL 33606.

Mailing Address: 200 S. Parker St., Tampa, FL 33606.

Phone: 813-314-5462; 813-314-5458. **Fax:** 813-314-5464.

E-mail: jpomilla@wfla.com

Web Site: <http://www.ionline.tv>

Technical Facilities: Channel No. 42 (638-644 MHz). Authorized power: 210-kw max. visual, aural. Antenna: 1562-ft above av. terrain, 1565-ft. above ground, 1624-ft. above sea level.

Latitude	27°	49'	10"
Longitude	82°	15'	39"

Transmitter: 13623 Rhodine Rd.

Note: Latitude and longitude coordinates shown are based on the North American Datum of 1927 (NAD 27) as currently required by the Mass Media Bureau of the FCC.

Ownership: ION Media Networks Inc. (Group Owner).

Began Operation: January 1, 2003. Standard Definition.

Represented (legal): Dow Lohnes PLLC.

Represented (engineering): du Treil, Lundin & Rackley Inc.

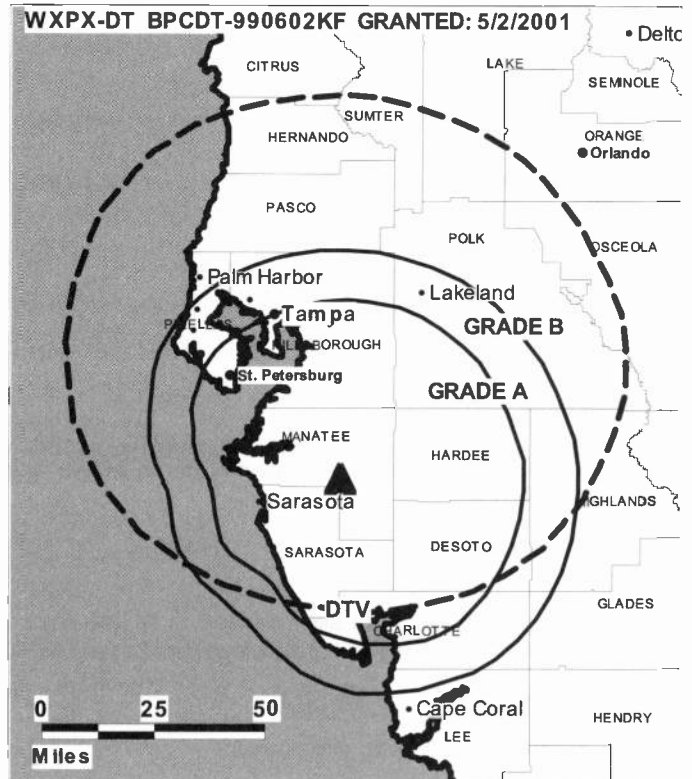
Personnel:

Joe Pomilla, General Sales Manager.

Michael Dudich, Local Sales Manager.

Joe Clary, Chief Engineer.

Tom Czupowski, Business Manager.



© 2008 Warren Communications News

Angela Romero, Traffic Manager.

City of License: Bradenton. **Station DMA:** Tampa-St. Petersburg (Sarasota), FL.

Rank: 13.

Nielsen Data: Not available.

WFTX
Ch. 36

Network Service: FOX.

Licensee: Journal Broadcast Corp., 3355 S. Valley View Blvd., Las Vegas, NV 89102.

Studio: 621 S.W. Pine Island Rd., Cape Coral, FL 33991.

Mailing Address: 621 S.W. Pine Island Rd., Cape Coral, FL 33991.

Phone: 239-574-3636. **Fax:** 239-574-2025.

E-mail: bstruense@fox4now.com

Web Site: http://www.fox4florida.com

Technical Facilities: Channel No. 36 (602-608 MHz). Authorized power: 5000-kw max. visual, 500-kw aural. Antenna: 1480-ft above av. terrain, 1476-ft. above ground, 1506-ft. above sea level.

Latitude	26°	47'	42"
Longitude	81°	48'	05"

Note: Latitude and longitude coordinates shown are based on the North American Datum of 1927 (NAD 27) as currently required by the Mass Media Bureau of the FCC.

News Service: Fox NewsEdge.

Ownership: Journal Communications Inc. (Group Owner).

Began Operation: October 14, 1985. Sale to Wabash Valley Broadcasting Corp. by Family TV Assoc. approved by FCC November 25, 1986. Sale to Emmis Communications Corp. by Wabash Valley Broadcasting Corp. approved by FCC October 1, 1998. Sale to present owner by Emmis Communications Corp. approved by FCC November 29, 2005.

Represented (legal): Leventhal, Senter & Lerman PLLC.

Represented (sales): TeleRep Inc.

Personnel:

Judy D. Kenney, Vice President & General Manager.

Dana George, General Sales Manager.

Forrest Carr, News Director.

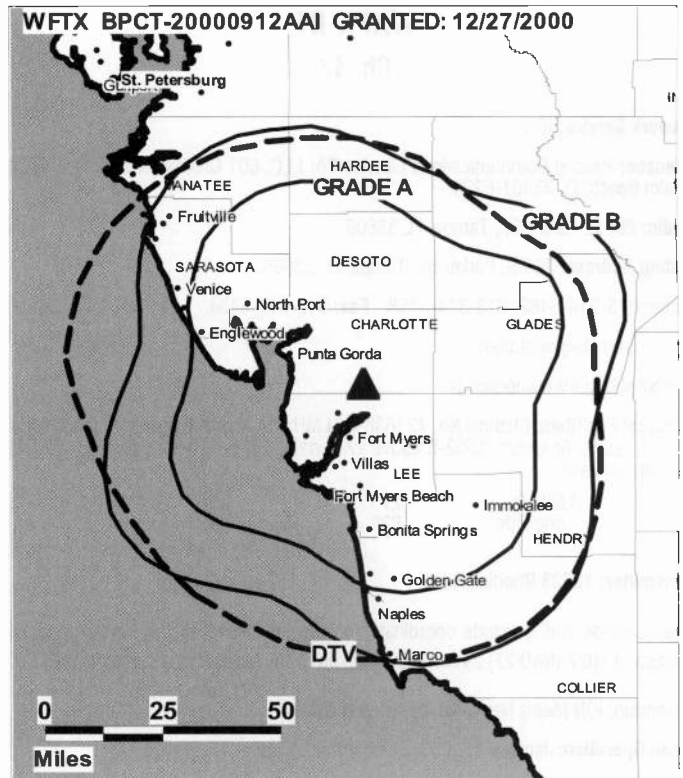
Mike Mayne, Chief Engineer.

Wendy Duncan, Business Manager.

Brent Struense, Promotions Manager & Marketing Director.

Becky Lott, Program Director & Traffic Manager.

City of License: Cape Coral. **Station DMA:** Fort Myers-Naples, FL. **Rank:** 63.



© 2008 Warren Communications News

Circulation © 2007 Nielsen. Coverage based on Nielsen study.

GrandTotal	Cable TV Households	Non-cable TV Households	Total TV Households
Estimated Station Totals *	479,920	187,730	667,650
Average Weekly Circulation (2007)	202,850	69,335	272,185
Average Daily Circulation (2007)			101,256
Station DMA Total	Cable TV Households	Non-cable TV Households	Total TV Households
Estimated Station Totals *	345,320	129,950	475,270
Average Weekly Circulation (2007)	187,909	65,255	253,164
Average Daily Circulation (2007)			95,862
Other DMA Total	Cable TV Households	Non-cable TV Households	Total TV Households
Estimated Station Totals *	134,600	57,780	192,380
Average Weekly Circulation (2007)	14,941	4,080	19,021
Average Daily Circulation (2007)			5,394

*Estimated station totals are sums of the Nielsen TV and Cable TV household estimates for each county in which the station registers viewing of more than 5% as per the Nielsen Survey Methods.

WFTX-DT
Ch. 35

Network Service: FOX.

Licensee: Journal Broadcast Corp., 3355 S. Valley View Blvd., Las Vegas, NV 89102.

Studio: 621 S.W. Pine Island Rd., Cape Coral, FL 33991.

Mailing Address: 621 S.W. Pine Island Rd., Cape Coral, FL 33991.

Phone: 239-574-3636. **Fax:** 239-574-2025.

E-mail: bstruense@fox4now.com

Web Site: http://www.fox4florida.com

Technical Facilities: Channel No. 35 (596-602 MHz). Authorized power: 930-kw max. visual, aural. Antenna: 1325-ft above av. terrain, 1322-ft. above ground, 1351-ft. above sea level.

Latitude	26°	47'	42"
Longitude	81°	48'	05"

Note: Latitude and longitude coordinates shown are based on the North American Datum of 1927 (NAD 27) as currently required by the Mass Media Bureau of the FCC.

Ownership: Journal Communications Inc. (Group Owner).

Began Operation: July 1, 2001. Standard Definition.

Represented (legal): Leventhal, Senter & Lerman PLLC.

Represented (sales): TeleRep Inc.

Personnel:

Judy D. Kenney, Vice President & General Manager.

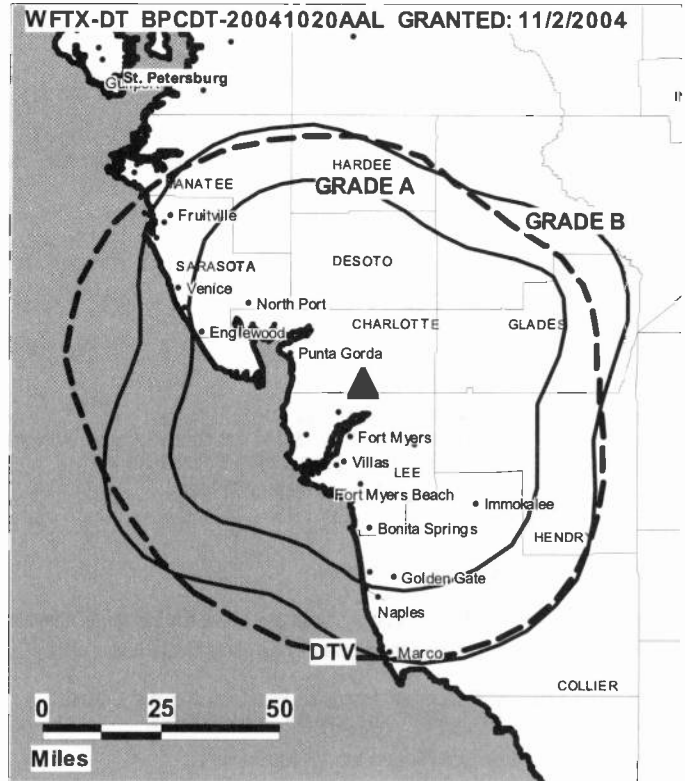
Dana George, General Sales Manager.

Forrest Carr, News Director.

Mike Mayne, Chief Engineer.

Wendy Duncan, Business Manager.

Becky Lott, Program Director & Traffic Manager.



© 2008 Warren Communications News

Brent Struense, Promotions Manager & Marketing Director.

City of License: Cape Coral. **Station DMA:** Fort Myers-Naples, FL. **Rank:** 63.

Nielsen Data: Not available.

WCLF
Ch. 22

Network Service: IND.

Licensee: Christian Television Corp. Inc., PO Box 6922, 6922 142nd Ave. N, Clearwater, FL 33758.

Studio: 6922 142nd Ave. N, Largo, FL 33771.

Mailing Address: PO Box 6922, Clearwater, FL 33758.

Phone: 727-535-5622. **Fax:** 727-531-2497.

E-mail: jjarvis@ctnonline.com

Web Site: http://www.ctnonline.com

Technical Facilities: Channel No. 22 (518-524 MHz). Authorized power: 5000-kw max. & 1170-kw horizontal visual, 500-kw & 117-kw horizontal aural. Antenna: 1542-ft above av. terrain, 1343-ft. above ground, 1404-ft. above sea level.

Latitude 27° 49' 10"
Longitude 82° 15' 39"

Transmitter: 13623 Rhodine Rd., Riverview.

Note: Latitude and longitude coordinates shown are based on the North American Datum of 1927 (NAD 27) as currently required by the Mass Media Bureau of the FCC.

Satellite Earth Stations: Transmitter Acrodyne; Winegard, 3-meter C-band; Comtech, 5-meter C-band; M/A-Com, Echostar, ADU receivers.

Ownership: Christian Television Network Inc. (Group Owner).

Began Operation: October 24, 1979.

Represented (legal): Hardy, Carey, Chautin & Balkin LLP.

Personnel:

Robert R. D'Andrea, President & General Manager.

Carl Berger, Chief Engineer.

Neville Chankersingh, Chief Financial Officer.

Steve Cunningham, Director of Programming & Sales.

Rick Wolfe, Production Manager.

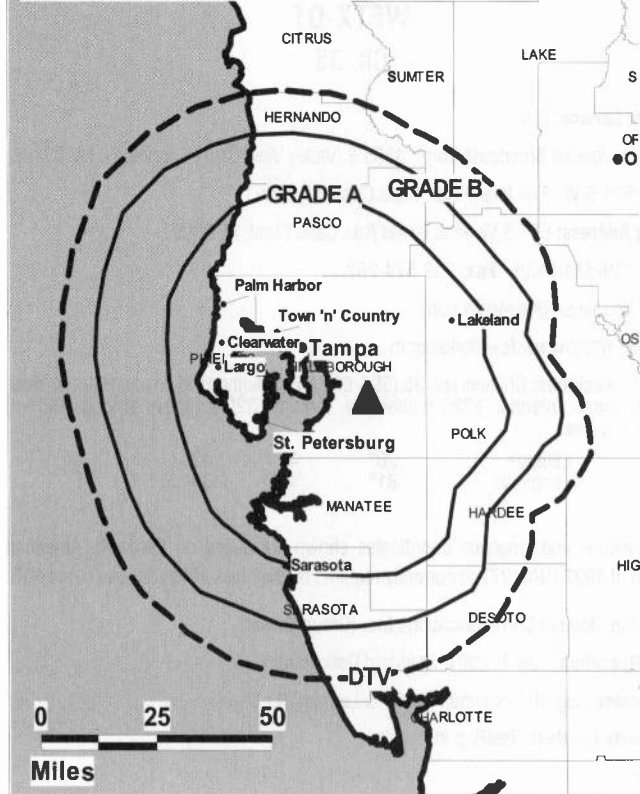
Vicki Crew, Traffic Manager.

Jack Jarvis, Cable Relations & Special Projects Manager.

City of License: Clearwater. **Station DMA:** Tampa-St. Petersburg (Sarasota), FL.

Rank: 13.

WCLF BPCT-19990728LC GRANTED: 11/5/1999



© 2008 Warren Communications News

Circulation © 2007 Nielsen. Coverage based on Nielsen study.

GrandTotal	Cable TV Households	Non-cable TV Households	Total TV Households
Estimated Station Totals *	271,660	60,910	332,570
Average Weekly Circulation (2007)	16,838	4,573	21,411
Average Daily Circulation (2007)			5,352
Station DMA Total	Cable TV Households	Non-cable TV Households	Total TV Households
Estimated Station Totals *	271,660	60,910	332,570
Average Weekly Circulation (2007)	16,838	4,573	21,411
Average Daily Circulation (2007)			5,352

*Estimated station totals are sums of the Nielsen TV and Cable TV household estimates for each county in which the station registers viewing of more than 5% as per the Nielsen Survey Methods.

WCLF-DT

Ch. 21

Network Service: IND.

Licensee: Christian Television Corp. Inc., PO Box 6922, 6922 142nd Ave. N, Clearwater, FL 33758.

WCLF TV: 6922 142nd Ave. N, Largo, FL 33771.

Mailing Address: PO Box 6922, Clearwater, FL 33758.

Phone: 727-535-5622. **Fax:** 727-531-2497.

E-mail: jjarvis@ctnonline.com

Web Site: <http://www.ctnonline.com/wclf22/>

Technical Facilities: Channel No. 21 (512-518 MHz). Authorized power: 1000-kw max. visual, aural. Antenna: 1342-ft above av. terrain, 1342-ft. above ground, 1401-ft. above sea level.

Latitude	27°	49'	10"
Longitude	82°	15'	39"

Note: Latitude and longitude coordinates shown are based on the North American Datum of 1927 (NAD 27) as currently required by the Mass Media Bureau of the FCC.

Ownership: Christian Television Network Inc. (Group Owner).

Began Operation: October 1, 2002. Standard Definition.

Personnel:

Robert D'Andrea, President & General Manager.

Carl Berger, Chief Engineer.

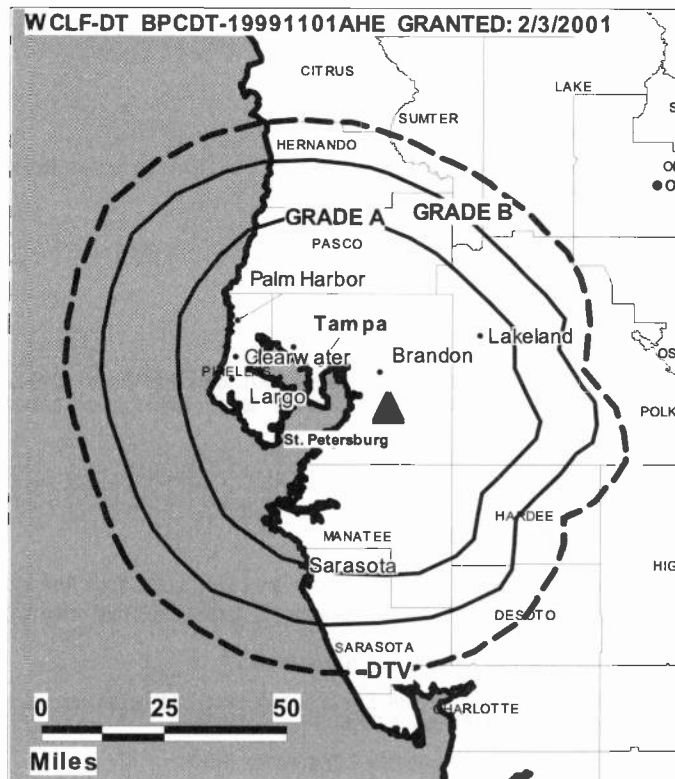
Neville Chankersingh, Chief Financial Officer.

Steve Cunningham, Director of Programming & Sales.

Rick Wolfe, Production Manager.

Vicki Crew, Traffic Manager.

Jack Jarvis, Cable Relations & Special Projects Manager.



City of License: Clearwater. **Station DMA:** Tampa-St. Petersburg (Sarasota), FL.

Rank: 13.

Nielsen Data: Not available.

WKCF
Ch. 18

Network Service: CW.

Licensee: Orlando Hearst-Argyle Television Inc., PO Box 1800, c/o Brooks, Pierce, McLendon, Humphrey & Leonard, Raleigh, NC 27602.

Studio: 31 Skyline Dr., Lake Mary, FL 32746.

Mailing Address: 31 Skyline Dr., Lake Mary, FL 32746.

Phone: 407-645-1818. **Fax:** 407-647-4163.

Web Site: <http://www.cw18tv.com/>

Technical Facilities: Channel No. 18 (494-500 MHz). Authorized power: 5000-kw visual, 500-kw aural. Antenna: 1501-ft above av. terrain, 1687-ft. above ground, 1749-ft. above sea level.

Latitude 28° 35' 12"
Longitude 81° 04' 58"

Transmitter: 3010 Dill Rd., Bithlo.

Note: Latitude and longitude coordinates shown are based on the North American Datum of 1927 (NAD 27) as currently required by the Mass Media Bureau of the FCC.

Ownership: Hearst-Argyle Television Inc. (Group Owner).

Began Operation: December 8, 1988. Sale to present owner by Emmis Communications Corp. approved by FCC July 7, 2006.

Represented (sales): Harrington Righter & Parsons Inc. (HRP).

Represented (legal): Brooks, Pierce, McLendon, Humphrey & Leonard LLP.

Represented (engineering): du Treil, Lundin & Rackley Inc.

Personnel:

Wayne Spracklin, Vice President & General Manager.

Dave Ward, Vice President, Programming.

John Soapes, General Sales Manager.

Wendi Jeffers, Local Sales Manager.

Tom Post, National Sales Manager.

Susan Culver, Regional Sales Manager.

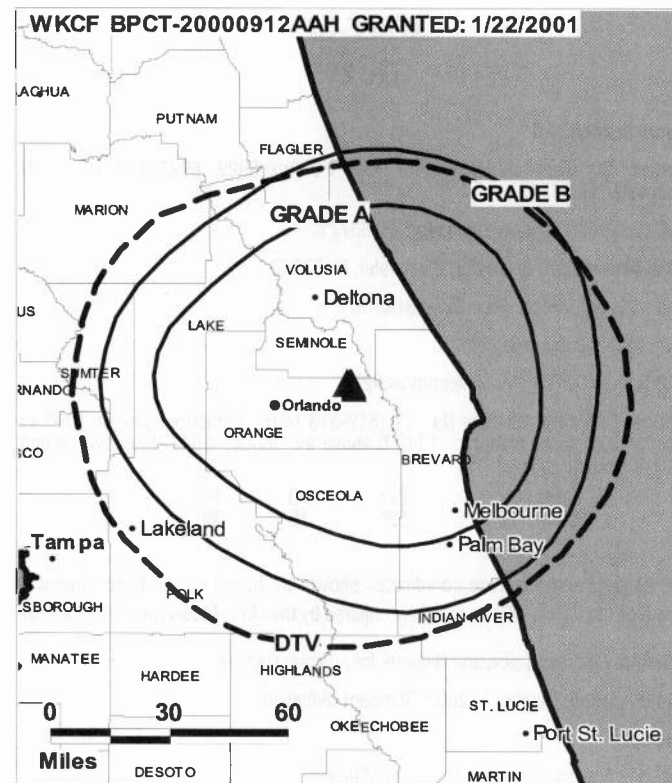
Joe Addalia, Chief Engineer.

Ron Wilkinson, Business Manager.

Greg Thomas, Promotion Manager.

Robin Balk, Production Manager.

Donna Davis, Traffic Manager.



© 2008 Warren Communications News

City of License: Clermont. **Station DMA:** Orlando-Daytona Beach-Melbourne, FL.

Rank: 19.

Circulation © 2007 Nielsen. Coverage based on Nielsen study.

GrandTotal	Cable TV Households	Non-cable TV Households	Total TV Households
Estimated Station Totals *	974,750	421,080	1,395,830
Average Weekly Circulation (2007)	314,316	141,168	455,484
Average Daily Circulation (2007)			153,078
Station DMA Total	Cable TV Households	Non-cable TV Households	Total TV Households
Estimated Station Totals *	974,750	421,080	1,395,830
Average Weekly Circulation (2007)	314,316	141,168	455,484
Average Daily Circulation (2007)			153,078

*Estimated station totals are sums of the Nielsen TV and Cable TV household estimates for each county in which the station registers viewing of more than 5% as per the Nielsen Survey Methods.

WKCF-DT

Ch. 17

Network Service: CW.

Grantee: Orlando Hearst-Argyle Television Inc., PO Box 1800, c/o Brooks, Pierce, McLendon, Humphrey & Leonard, Raleigh, NC 27602.

Studio: 31 Skyline Dr., Lake Mary, FL 32746.

Mailing Address: 31 Skyline Dr., Lake Mary, FL 32746.

Phone: 407-645-1818. **Fax:** 407-647-4163.

Web Site: <http://www.cw18tv.com/>

Technical Facilities: Channel No. 17 (488-494 MHz). Authorized power: 1000-kw max. visual, aural. Antenna: 1549-ft above av. terrain, 1512-ft. above ground, 1578-ft. above sea level.

Latitude	28°	35'	12"
Longitude	81°	04'	58"

Note: Latitude and longitude coordinates shown are based on the North American Datum of 1927 (NAD 27) as currently required by the Mass Media Bureau of the FCC.

Ownership: Hearst-Argyle Television Inc. (Group Owner).

Began Operation: June 1, 2002. High Definition.

Represented (legal): Brooks, Pierce, McLendon, Humphrey & Leonard LLP.

Personnel:

Wayne Spracklin, Vice President & General Manager.

Dave Ward, Vice President, Programming.

John Soapes, General Sales Manager.

Wendi Jeffers, Local Sales Manager.

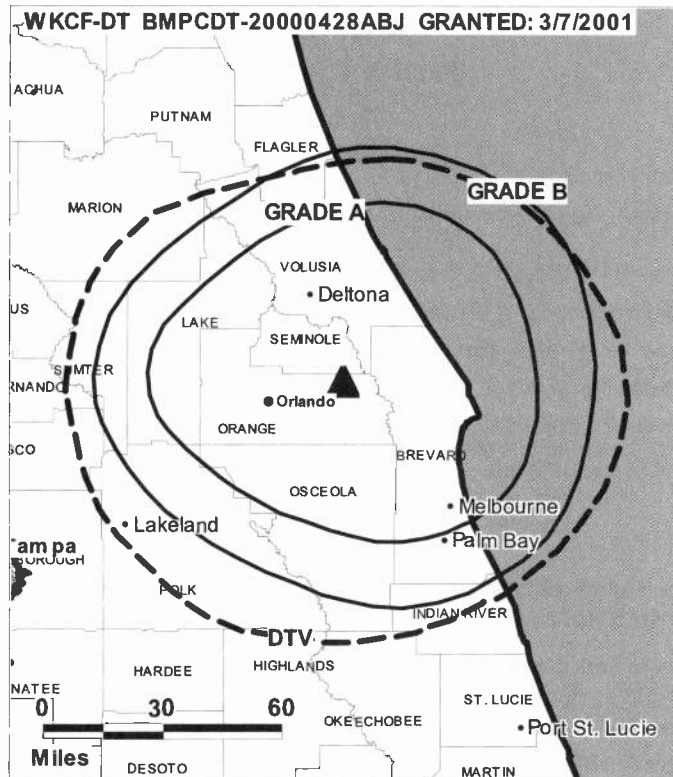
Tom Post, National Sales Manager.

Susan Culver, Regional Sales Manager.

Joe Addalia, Chief Engineer.

Ron Wilkinson, Business Manager.

Greg Thomas, Promotion Manager.



© 2008 Warren Communications News

Robin Balk, Production Manager.

Donna Davis, Traffic Manager.

City of License: Clermont. **Station DMA:** Orlando-Daytona Beach-Melbourne, FL.

Rank: 19.

Nielsen Data: Not available.

WHLV-TV
(formerly WTGL-TV)
Ch. 52

Network Service: IND.

Licensee: Trinity Christian Center of Santa Ana Inc., 2442 Michelle Dr, Tustin, CA 92780.

Studio: 653 W. Michigan St., Orlando, FL 32805.

Mailing Address: 653 W. Michigan St., Orlando, FL 32805.

Phone: 407-423-5200. **Fax:** 407-422-0120.

Web Site: <http://www.tv52.org>

Technical Facilities: Channel No. 52 (698-704 MHz). Authorized power: 3000-kw max. visual, aural. Antenna: 1549-ft above av. terrain, 1514-ft. above ground, 1581-ft. above sea level.

Latitude	28°	35'	12"
Longitude	81°	04'	58"

Note: Latitude and longitude coordinates shown are based on the North American Datum of 1927 (NAD 27) as currently required by the Mass Media Bureau of the FCC.

Satellite Earth Stations: Transmitter Comark; Harris, 3.5-meter C-band; Comtech, 5-meter C-band; M/A-Com receivers.

Ownership: Trinity Broadcasting Network Inc. (Group Owner).

Began Operation: August 16, 1982. Sale to present owner by Good Life Broadcasting Inc. approved by FCC August 1, 2006.

Represented (legal): Colby M May.

Represented (engineering): du Treil, Lundin & Rackley Inc.

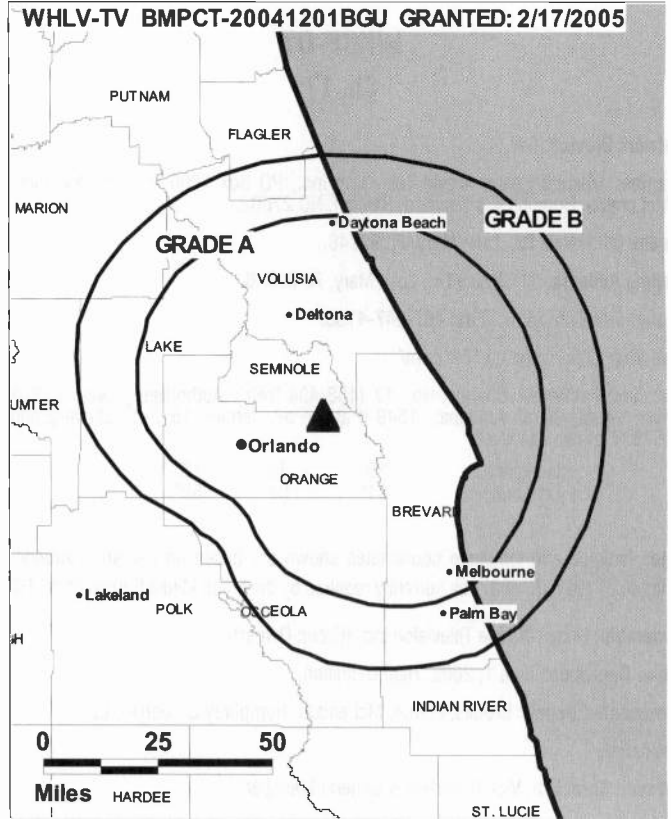
Personnel:

Ken Mikesell, President & General Manager.

Ed Griffis, Vice President & General Sales Manager.

Marshall Royalty, Chief Engineer.

Kathy Wood, Finance Director.



© 2008 Warren Communications News

Eileen Edwards, Program Director.

City of License: Cocoa. **Station DMA:** Orlando-Daytona Beach-Melbourne, FL.

Rank: 19.

Nielsen Data: Not available.

Florida — Daytona Beach

WESH Ch. 2

Network Service: NBC.

Licensee: Orlando Hearst-Argyle Television Inc., PO Box 1800, c/o Brooks, Pierce, McLendon, Humphrey & Leonard, Raleigh, NC 27602.

Studio: 1021 N. Wymore Rd., Winter Park, FL 32789.

Mailing Address: 1021 N. Wymore Rd., Winter Park, FL 32789.

Phone: 407-645-2222. **Fax:** 407-539-7948.

E-mail: wbauman@hearst.com

Web Site: http://www.wesh.com

Technical Facilities: Channel No. 2 (54-60 MHz). Authorized power: 100-kw visual, aural. Antenna: 1654-ft above av. terrain, 1624-ft. above ground, 1692-ft. above sea level.

Latitude 28° 56' 16"
Longitude 81° 18' 57"

Note: Latitude and longitude coordinates shown are based on the North American Datum of 1927 (NAD 27) as currently required by the Mass Media Bureau of the FCC.

Multichannel TV Sound: Stereo only.

Satellite Earth Station: Scientific-Atlanta, 7-meter; Scientific-Atlanta, Microdyne, M/A-Com, Harris receivers.

News Services: NBC News Channel, CNN Newsource, AP.

Ownership: Hearst-Argyle Television Inc. (Group Owner).

Began Operation: May 29, 1956. Merger of Cowles Broadcasting into H & C Communications approved by FCC October 1984 (Television Digest, Vol. 24:26, 35). Sale to Cowles by John H. Perry interests approved by FCC April 20, 1966 (Vol. 5:47). Sale to Pulitzer Publishing approved by FCC April 27, 1993 (Vol. 33:8, 14, 23). Sale to present owner by Pulitzer approved by FCC November 24, 1998 (Vol. 38:22, 48).

Represented (sales): Eagle Television Sales.

Represented (legal): Brooks, Pierce, McLendon, Humphrey & Leonard LLP.

Personnel:

William P. Bauman, President & General Manager.

Bob Fein, Station Manager & Director of Sales.

Richard K. Scharf, Operations Manager.

Rob Halpern, General Sales Manager.

Jessica Derte, Local Sales Manager.

Justin Jones, National Sales Manager.

Barb Maushard, News Director.

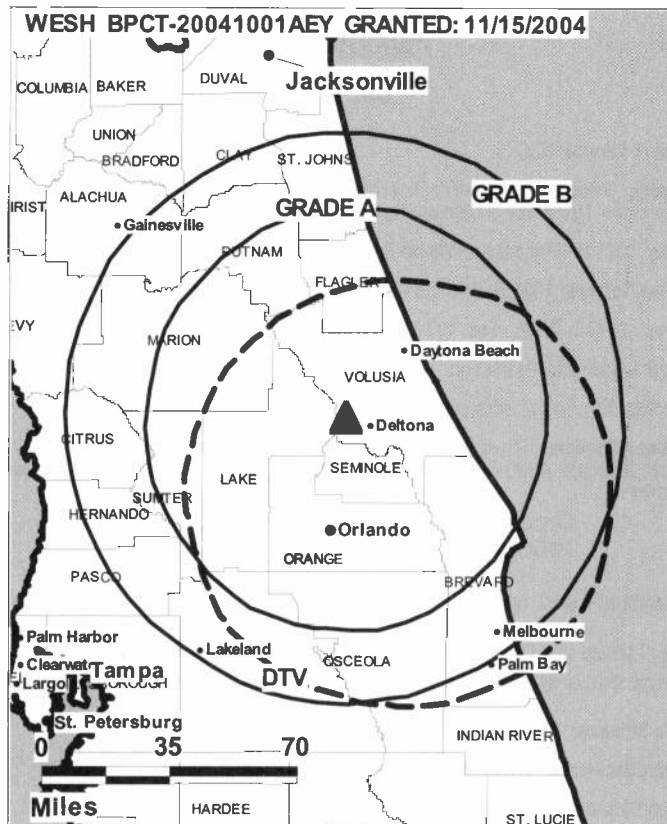
Richard Monn, Chief Engineer.

Dick Spark, Controller.

Lenora Boutte, Program Manager & Community Affairs Director.

D. J. Stephens, Sales Marketing Director.

Victoria Rose, Research Director.



© 2008 Warren Communications News

Suzanne Grethen, Creative Services Director.

Penni Rojas, Traffic Manager.

City of License: Daytona Beach.

Station DMA: Orlando-Daytona Beach-Melbourne, FL. **Rank:** 19.

Circulation © 2007 Nielsen. Coverage based on Nielsen study.

GrandTotal	Cable TV Households	Non-cable TV Households	Total TV Households
Estimated Station Totals *	1,066,050	436,450	1,502,500
Average Weekly Circulation (2007)	687,531	237,845	925,376
Average Daily Circulation (2007)			449,229
Station DMA Total	Cable TV Households	Non-cable TV Households	Total TV Households
Estimated Station Totals *	974,750	421,080	1,395,830
Average Weekly Circulation (2007)	644,487	236,754	881,241
Average Daily Circulation (2007)			435,091
Other DMA Total	Cable TV Households	Non-cable TV Households	Total TV Households
Estimated Station Totals *	91,300	15,370	106,670
Average Weekly Circulation (2007)	43,044	1,091	44,135
Average Daily Circulation (2007)			14,138

*Estimated station totals are sums of the Nielsen TV and Cable TV household estimates for each county in which the station registers viewing of more than 5% as per the Nielsen Survey Methods.

WESH-DT

Ch. 11

Network Service: NBC.

Licensee: Orlando Hearst-Argyle Television Inc., PO Box 1800, c/o Brooks, Pierce, McLendon, Humphrey & Leonard, Raleigh, NC 27602.

Studio: 1021 N. Wymore Rd., Winter Park, FL 32789.

Mailing Address: 1021 N. Wymore Rd., Orlando, FL 32789.

Phone: 407-645-2222. **Fax:** 407-539-7948.

E-mail: wbauman@hearst.com

Web Site: http://www.wesh.com

Technical Facilities: Channel No. 11 (198-204 MHz). Authorized power: 60-kw visual, aural. Antenna: 1690-ft above av. terrain, 1673-ft. above ground, 1726-ft. above sea level.

Latitude	28°	36'	35"
Longitude	81°	03'	35"

Transmitter: 2.9-mi. N90 degrees E of Lake Pickett.

Note: Latitude and longitude coordinates shown are based on the North American Datum of 1927 (NAD 27) as currently required by the Mass Media Bureau of the FCC.

News Services: CNN Newsource, AP, NBC News Channel.

Ownership: Hearst-Argyle Television Inc. (Group Owner).

Began Operation: May 1, 2001. High Definition.

Represented (sales): Eagle Television Sales.

Represented (legal): Brooks, Pierce, McLendon, Humphrey & Leonard LLP.

Personnel:

William P. Bauman, President & General Manager.

Bob Fein, Station Manager & Director of Sales.

Richard K. Scharf, Operations Manager.

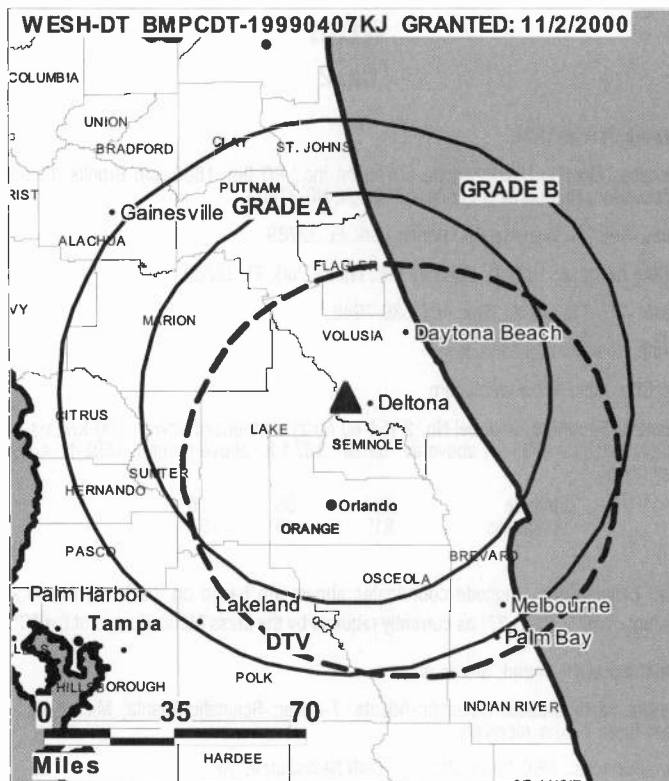
Rob Halpern, General Sales Manager.

Jessica Derle, Local Sales Manager.

Justin Jones, National Sales Manager.

Barb Maushard, News Director.

Richard Monn, Chief Engineer.



© 2008 Warren Communications News

Dick Spark, Controller.

Lenora Boutte, Program Manager & Community Affairs Director.

D. J. Stephens, Sales Marketing Director.

Victoria Rose, Research Director.

Suzanne Grethen, Creative Services Director.

Penni Rojas, Traffic Manager.

City of License: Daytona Beach.

Station DMA: Orlando-Daytona Beach-Melbourne, FL. **Rank:** 19.

Nielsen Data: Not available.

Florida — Daytona Beach

WVEN-DT Ch. 49

Network Service: UNV.

Licensee: Entravision Holdings LLC, 2425 Olympic Blvd., Suite 6000 W, Santa Monica, CA 90404.

Studio: 523 Douglas Ave., Altamonte Springs, FL 32714.

Mailing Address: 523 Douglas Ave., Altamonte Springs, FL 32714.

Phone: 407-774-2626. **Fax:** 407-774-3384.

E-mail: aguernica@entravision.com

Web Site: <http://www.entravision.com>

Technical Facilities: Channel No. 49 (680-686 MHz). Authorized power: 120-kw max. visual, aural. Antenna: 1404-ft above av. terrain, 1348-ft. above ground, 1404-ft. above sea level.

Latitude	28°	55'	16"
Longitude	81°	19'	09"

Note: Latitude and longitude coordinates shown are based on the North American Datum of 1927 (NAD 27) as currently required by the Mass Media Bureau of the FCC.

Ownership: Entravision Communications Corp. (Group Owner).

Began Operation: April 17, 2003.

Personnel:

Antonio Guernica, General Manager & General Sales Manager.

Elio Aguilar, Local Sales Manager.

Anibal Soto, National Sales Manager.

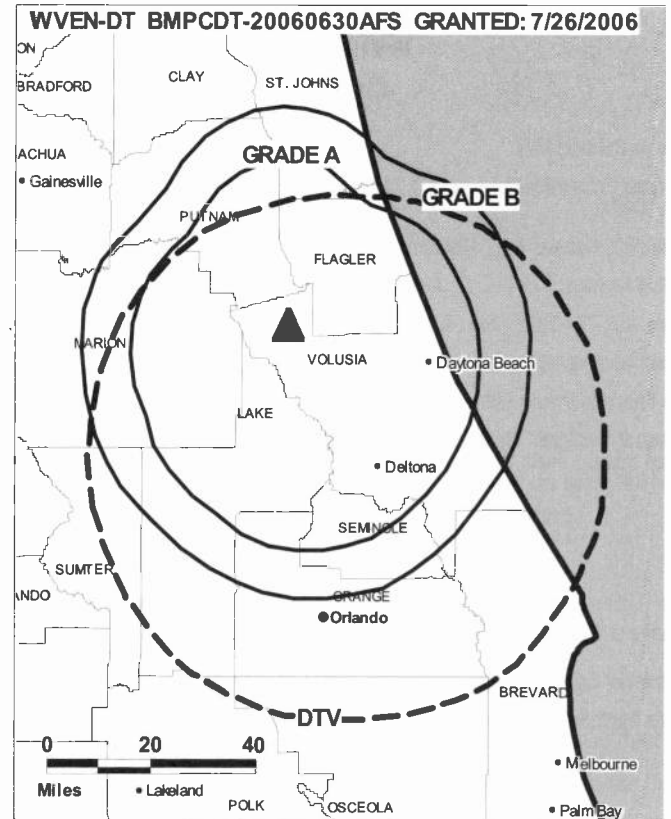
Jorge Friguls, News Director.

Chuck Seithle, Chief Engineer.

Daysia Pagan, Controller.

Maria Fernandez, Program & Research Director.

Anthony Roman, Production Manager.



Lucecita Santiago, Traffic Manager.

City of License: Daytona Beach.

Station DMA: Orlando-Daytona Beach-Melbourne, FL. **Rank:** 19.

Nielsen Data: Not available.

WVEN-TV
Ch. 26

Network Service: UNV.

Licensee: Entravision Holdings LLC, 2425 Olympic Blvd., Suite 6000 W, Santa Monica, CA 90404.

Studio: 523 Douglas Ave., Altamonte Springs, FL 32714.

Mailing Address: 523 Douglas Ave., Altamonte Springs, FL 32714.

Phone: 407-774-2626. **Fax:** 407-774-3384.

E-mail: aguernica@entravision.com

Web Site: http://www.entravision.com

Technical Facilities: Channel No. 26 (542-548 MHz). Authorized power: 5000-kw max. visual, aural. Antenna: 997-ft above av. terrain, 1001-ft. above ground, 1017-ft. above sea level.

Latitude	29°	17'	10"
Longitude	81°	29'	37"

Note: Latitude and longitude coordinates shown are based on the North American Datum of 1927 (NAD 27) as currently required by the Mass Media Bureau of the FCC.

Ownership: Entravision Communications Corp. (Group Owner).

Began Operation: September 15, 1988. As WAYQ, went off air after struck by Navy jet in 1991. Sale to James D. McCotter approved by FCC December 21, 1993. Returned to air as WNTO July 1, 1996. Sale to present owner as WVEN-TV by James D. McCotter approved by FCC September 14, 2000.

Personnel:

Antonio Guernica, General Manager & General Sales Manager.

Elio Aguilar, Local Sales Manager.

Anibal Soto, National Sales Manager.

Jorge Friguls, News Director.

Chuck Seithle, Chief Engineer.

Daysia Pagan, Controller.

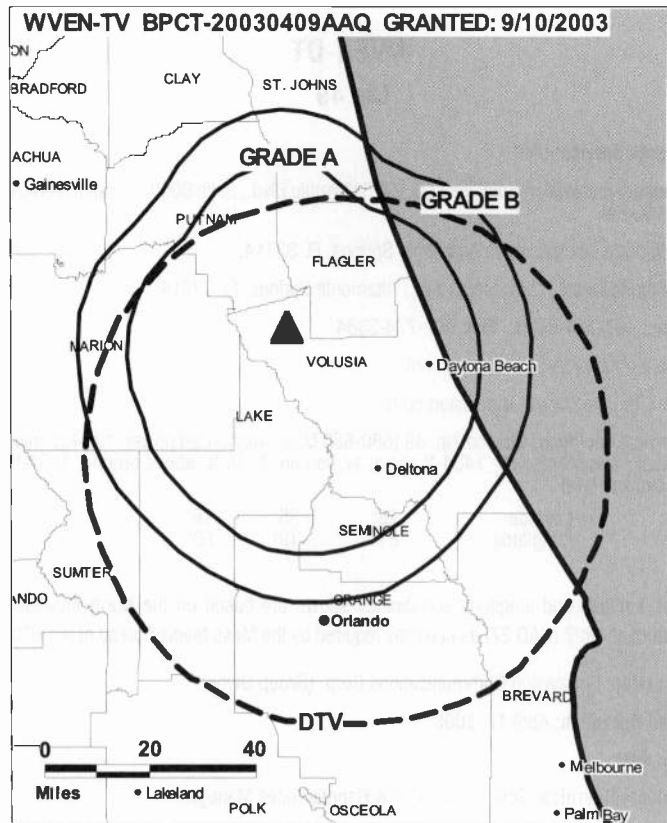
Maria Fernandez, Program & Research Director.

Anthony Roman, Production Manager.

Lucecita Santiago, Traffic Manager.

City of License: Daytona Beach.

Station DMA: Orlando-Daytona Beach-Melbourne, FL. **Rank:** 19.



Circulation © 2007 Nielsen. Coverage based on Nielsen study.

GrandTotal	Cable TV Households	Non-cable TV Households	Total TV Households
Estimated Station Totals *	333,520	174,170	507,690
Average Weekly Circulation (2007)	23,342	11,203	34,545
Average Daily Circulation (2007)			19,325

Station DMA Total	Cable TV Households	Non-cable TV Households	Total TV Households
Estimated Station Totals *	333,520	174,170	507,690
Average Weekly Circulation (2007)	23,342	11,203	34,545
Average Daily Circulation (2007)			19,325

*Estimated station totals are sums of the Nielsen TV and Cable TV household estimates for each county in which the station registers viewing of more than 5% as per the Nielsen Survey Methods.

Florida — Destin

WFBD-DT Ch. 48

Network Service: IND.

Licensee: George S. Flinn Jr., 188 S. Bellevue Blvd., Suite 222, Memphis, TN 38104.

Mailing Address: 188 S. Bellevue, Suite 222, Memphis, TN 38104.

Phone: 850-837-4845.

E-mail: dirk@steeleboy.com

Technical Facilities: Channel No. 48 (674-680 MHz). Authorized power: 1000-kw max. visual, aural. Antenna: 1044-ft above av. terrain, 1077-ft. above ground, 1222-ft. above sea level.

Latitude	30°	59'	52"
Longitude	86°	43'	13"

Note: Latitude and longitude coordinates shown are based on the North American Datum of 1927 (NAD 27) as currently required by the Mass Media Bureau of the FCC.

Ownership: George S. Flinn Jr.

Began Operation: Station operating in digital mode on its analog allotment; no on-air date.

Represented (legal): Stephen C. Simpson.

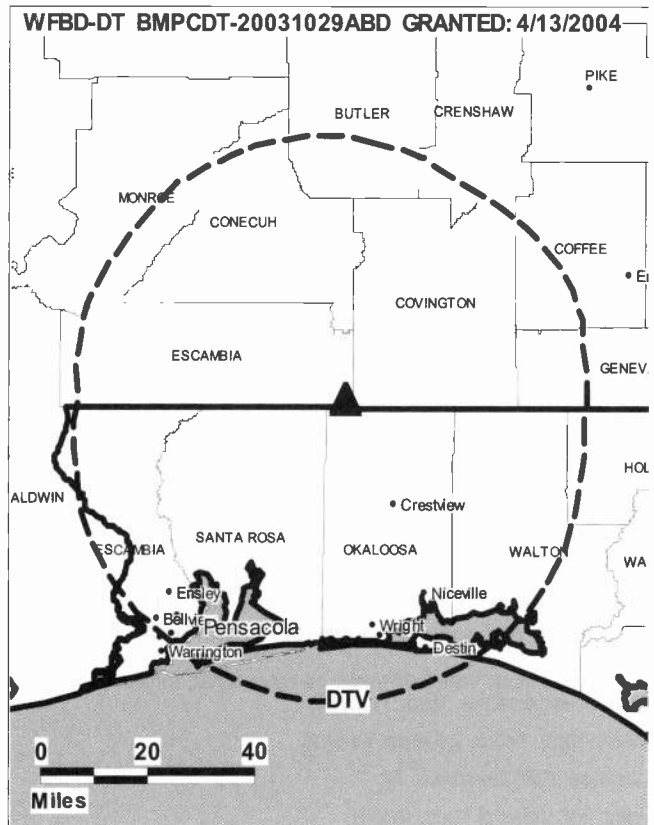
Personnel:

Dirk Freeman, General Manager.

City of License: Destin. **Station DMA:** Mobile, AL-Pensacola (Fort Walton Beach), FL.

Rank: 61.

Nielsen Data: Not available.



© 2008 Warren Communications News

WSCV

Ch. 51

Network Service: TMO.

Licensee: NBC Telemundo License Co., 1299 Pennsylvania Ave. NW, 11th Floor, c/o NBC Inc., Washington, DC 20004.

Studio: 15000 SW 27th St., Miramar, FL 33024.

Mailing Address: 15000 SW 27th St., Miramar, FL 33027.

Phone: 305-888-5151. **Fax:** 305-888-9270.

E-mail: mrodriguez@telemundo.com

Web Site: http://www.telemundo51.com

Technical Facilities: Channel No. 51 (692-698 MHz). Authorized power: 5000-kw max. visual, 500-kw aural. Antenna: 997-ft above av. terrain, 994-ft. above ground, 1004-ft. above sea level.

Latitude	25°	59'	09"
Longitude	80°	11'	37.1"

Note: Latitude and longitude coordinates shown are based on the North American Datum of 1927 (NAD 27) as currently required by the Mass Media Bureau of the FCC.

Satellite Earth Stations: Vertex, 6.1-meter Ku-band; Vertex, 9-meter C-band; Standard Communications, Harris receivers.

SNG Mobile Dish: Vertex, 2.6-meter Ku-band.

News Services: CNN Newsource, AP.

Ownership: NBC Universal (Group Owner).

Began Operation: December 6, 1968. While known as WSMS-TV, left air August 10, 1970. Sale by Gold Coast Telecasting approved by FCC January 12, 1972. Resumed operation February 14, 1972. Sale by Trustee in Bankruptcy for Channel 51 Inc. to Johns-Koenig Associates Inc. approved by FCC July 14, 1976. Subscription TV authorization granted March 23, 1979. Sale to Oak Industries by William F. Johns, Alvin Koenig, et al., approved by FCC February 29, 1980. Sale to John Blair & Co. approved by FCC October 9, 1984 (Television Digest, Vol. 24:33). Controlling interest in John Blair & Co. was purchased by Reliance Group & approved by FCC September 18, 1986 (Vol. 26:21-29, 33, 34). In a series of transfers, Reliance Group & John Blair & Co. formed the Telemundo Group. Transfer of control by Telemundo Holdings Inc. to Council Tree Hispanic Broadcasters from Apollo Investment Fund approved by FCC November 17, 2000. Transfer to present owner by Telemundo Holdings Inc. approved by FCC April 10, 2002 (Vol. 42:15).

Represented (sales): Telemundo Network Group.

Personnel:

Michael Rodriguez, Vice President & General Manager.

Jorge Carballo, General Sales Manager.

Alicia Soriano, Local Sales Manager.

Barry Kandel, National Sales Manager.

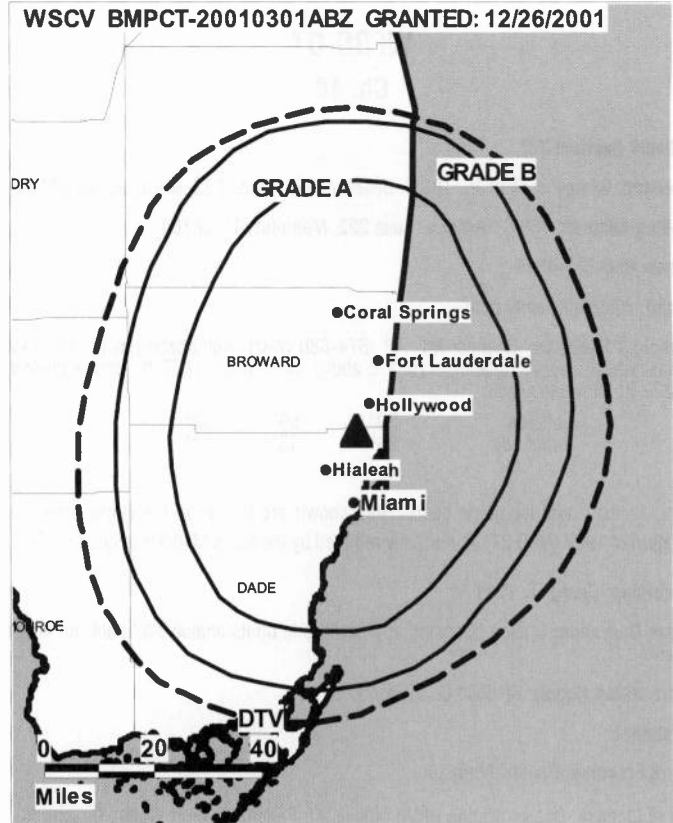
Yvette Miley, News Director.

Luis Duarte, Chief Engineer.

Adam Friedman, Business Manager.

Cristina Bartos, Program & Creative Services Director.

Larry McDaniel, Promotion Director.



© 2008 Warren Communications News

Ralph Arias, Production Manager.

Ariei Lipiz, Traffic Manager.

City of License: Fort Lauderdale. **Station DMA:** Miami-Fort Lauderdale, FL. **Rank:** 16.

Circulation © 2007 Nielsen. Coverage based on Nielsen study.

GrandTotal	Cable TV Households	Non-cable TV Households	Total TV Households
Estimated Station Totals *	1,018,540	490,300	1,508,840
Average Weekly Circulation (2007)	158,641	81,907	240,548
Average Daily Circulation (2007)			142,680
Station DMA Total	Cable TV Households	Non-cable TV Households	Total TV Households
Estimated Station Totals *	1,015,350	490,300	1,505,650
Average Weekly Circulation (2007)	158,475	81,907	240,382
Average Daily Circulation (2007)			142,648
Other DMA Total	Cable TV Households	Non-cable TV Households	Total TV Households
Estimated Station Totals *	3,190	0	3,190
Average Weekly Circulation (2007)	166	0	166
Average Daily Circulation (2007)			32

*Estimated station totals are sums of the Nielsen TV and Cable TV household estimates for each county in which the station registers viewing of more than 5% as per the Nielsen Survey Methods.

WSCV-DT
Ch. 52

Network Service: TMO.

Licensee: NBC Telemundo License Co., 1299 Pennsylvania Ave. NW, 11th Floor, c/o NBC Inc., Washington, DC 20004.

Studio: 15000 SW 27th St., Miramar, FL 33027.

Mailing Address: 15000 SW 27th St., Miramar, FL 33027.

Phone: 305-888-5151. **Fax:** 305-888-9270.

E-mail: mrodriguez@telemundo.com

Web Site: http://www.telemundo51.com

Technical Facilities: Channel No. 52 (698-704 MHz). Authorized power: 500-kw max. visual, aural. Antenna: 997-ft above av. terrain, 994-ft. above ground, 1005-ft. above sea level.

Latitude	25°	59'	08.7"
Longitude	80°	11'	37.1"

Note: Latitude and longitude coordinates shown are based on the North American Datum of 1927 (NAD 27) as currently required by the Mass Media Bureau of the FCC.

Ownership: NBC Universal (Group Owner).

Began Operation: August 1, 2002. Standard Definition.

Personnel:

Michael Rodriguez, Vice President & General Manager.

Jorge Carballo, General Sales Manager.

Alicia Soriano, Local Sales Manager.

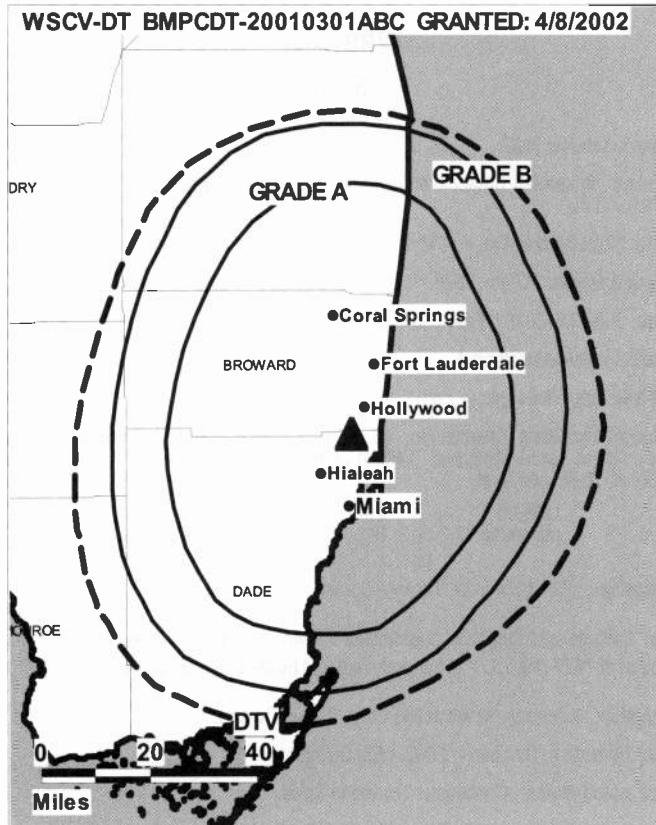
Barry Kandel, National Sales Manager.

Yvette Miley, News Director.

Luis Duarte, Chief Engineer.

Adam Friedman, Business Manager.

Cristina Bartos, Program & Creative Services Director.



© 2008 Warren Communications News

Larry McDaniel, Promotion Director.

Ralph Arias, Production Manager.

Ariel Lipiz, Traffic Manager.

City of License: Fort Lauderdale. **Station DMA:** Miami-Fort Lauderdale, FL. **Rank:** 16.

Nielsen Data: Not available.

WBBH-DT

Ch. 15

Network Service: NBC.

Licensee: Waterman Broadcasting Corp. of Florida, PO Box 7578, Fort Myers, FL 33911-7578.

Studio: 3719 Central Ave, Fort Myers, FL 33901.

Mailing Address: PO Box 7578, Fort Myers, FL 33911-7578.

Phone: 239-939-2020. **Fax:** 239-939-2152.

E-mail: spontius@water.net

Web Site: http://www.nbc-2.com

Technical Facilities: Channel No. 15 (476-482 MHz). Authorized power: 1000-kw max. visual, aural. Antenna: 1489-ft above av. terrain, 1487-ft. above ground, 1520-ft. above sea level.

Latitude	26°	49'	21.20"
Longitude	81°	45'	54.30"

Transmitter: 11011 Hwy. 31, Tuckers Corner.

Note: Latitude and longitude coordinates shown are based on the North American Datum of 1927 (NAD 27) as currently required by the Mass Media Bureau of the FCC.

Ownership: Waterman Broadcasting Corp. (Group Owner).

Began Operation: October 1, 2002. High Definition.

Represented (sales): Continental Television Sales.

Represented (engineering): Cohen Dippell & Everist PC.

Personnel:

Steve Pontius, Executive Vice President & General Manager.

Bob Beville, Sales Director.

Gayla Wright, Local Sales Manager.

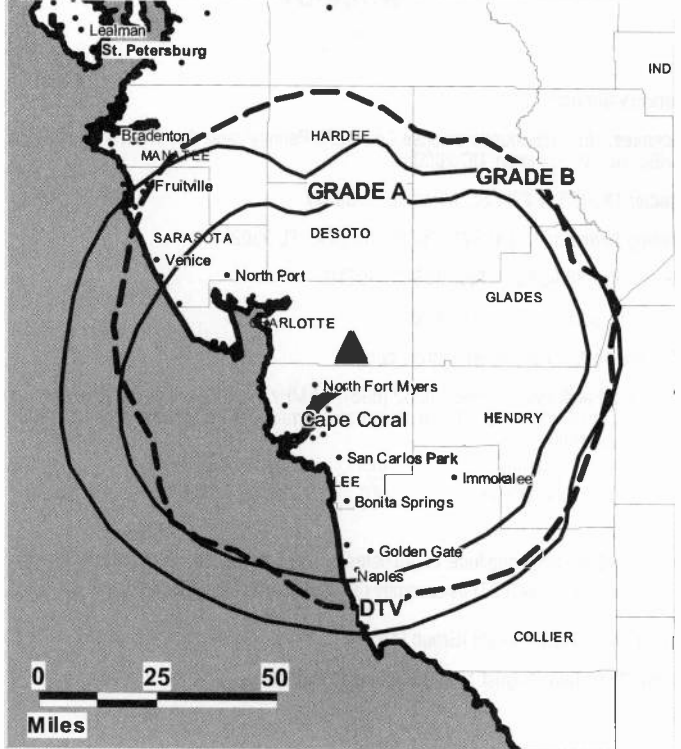
Darrel Adams, News Director.

Dan Billings, Engineering & Technical Services Director.

Gerald Pope, Finance Director.

Deborah Abbott, Program Manager.

WBBH-DT BMAPCDT-20030502AAL GRANTED: 5/8/2003



© 2008 Warren Communications News

Lori Grimaldi, Marketing Director.

Bob Hannon, Production Director.

Bob Jones, Creative Services & Production Director.

Evelyn Jewett, Traffic Manager.

City of License: Fort Myers. **Station DMA:** Fort Myers-Naples, FL. **Rank:** 63.

Nielsen Data: Not available.

WBBH-TV
Ch. 20

Network Service: NBC.

Licensee: Waterman Broadcasting Corp. of Florida, PO Box 7578, Fort Myers, FL 33911-7578.

Studio: 3719 Central Ave, Fort Myers, FL 33901.

Mailing Address: PO Box 7578, Fort Myers, FL 33911-7578.

Phone: 239-939-2020. **Fax:** 239-939-2125.

E-mail: spontius@water.net

Web Site: http://www.nbc-2.com

Technical Facilities: Channel No. 20 (506-512 MHz). Authorized power: 5000-kw max. & 2619-kw horizontal visual, 500-kw & 262-kw horizontal aural. Antenna: 1482-ft above av. terrain, 1518-ft. above ground, 1549-ft. above sea level.

Latitude 26° 49' 30"
Longitude 81° 45' 55"

Transmitter: Rte. 31, 2.3-mi. S of Tuckers Comer.

Note: Latitude and longitude coordinates shown are based on the North American Datum of 1927 (NAD 27) as currently required by the Mass Media Bureau of the FCC.

Satellite Earth Station: Transmitter Harris; Harris, 10-meter Ku-band; Harris receivers.

News Services: UPI, AP.

LMA: Local marketing agreement with WZVN-TV (A), Naples.

Ownership: Waterman Broadcasting Corp. (Group Owner).

Began Operation: December 18, 1968. Sale to present owner by William N. Dakos, et al., approved by FCC July 9, 1979.

Represented (sales): Continental Television Sales.

Represented (legal): Cohn & Marks LLP.

Represented (engineering): Cohen Dippell & Everist PC.

Personnel:

Steve Pontius, Executive Vice President & General Manager.

Bob Beville, Sales Director.

Gayla Wright, Local Sales Manager.

Darrel Adams, News Director.

Dan Billings, Engineering & Technical Services Director.

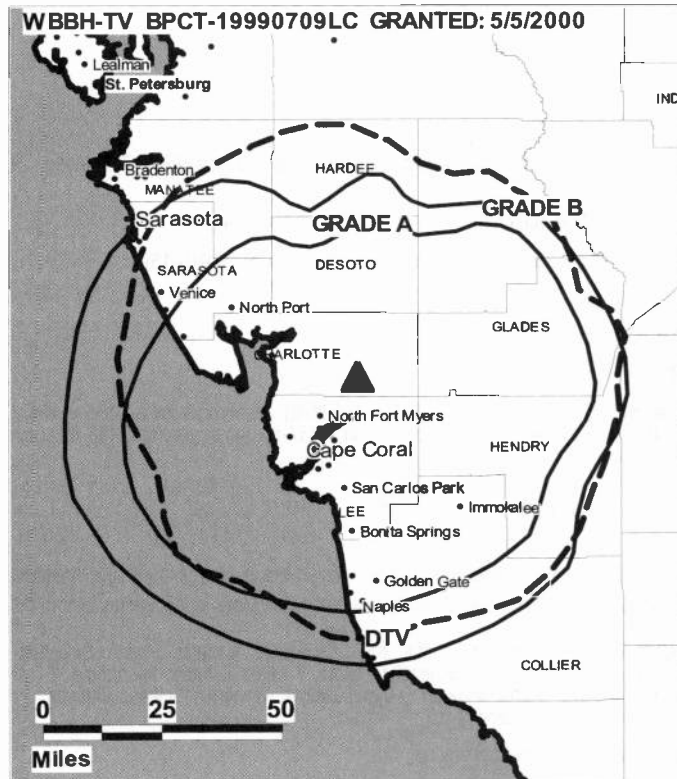
Gerald Pope, Finance Director.

Deborah Abbott, Program Manager.

Lori Grimaldi, Marketing Director.

Bob Hannon, Production Manager.

Bob Jones, Creative Services & Production Director.



© 2008 Warren Communications News

Evelyn Jewett, Traffic Manager.

City of License: Fort Myers. **Station DMA:** Fort Myers-Naples, FL. **Rank:** 63.

Circulation © 2007 Nielsen. Coverage based on Nielsen study.

GrandTotal	Cable TV Households	Non-cable TV Households	Total TV Households
Estimated Station Totals *	345,320	168,850	514,170
Average Weekly Circulation (2007)	256,306	75,811	332,117
Average Daily Circulation (2007)			192,757
Station DMA Total	Cable TV Households	Non-cable TV Households	Total TV Households
Estimated Station Totals *	345,320	129,950	475,270
Average Weekly Circulation (2007)	256,306	72,310	328,616
Average Daily Circulation (2007)			191,473
Other DMA Total	Cable TV Households	Non-cable TV Households	Total TV Households
Estimated Station Totals *	0	38,900	38,900
Average Weekly Circulation (2007)	0	3,501	3,501
Average Daily Circulation (2007)			1,284

*Estimated station totals are sums of the Nielsen TV and Cable TV household estimates for each county in which the station registers viewing of more than 5% as per the Nielsen Survey Methods.

WINK-DT

Ch. 9

Network Service: CBS.

Licensee: Fort Myers Broadcasting Co., 2824 Palm Beach Blvd., Fort Myers, FL 33916-1590.

Studio: 2824 Palm Beach Blvd., Fort Myers, FL 33916-1590.

Mailing Address: 2824 Palm Beach Blvd., Fort Myers, FL 33916-1590.

Phone: 239-334-1111. **Fax:** 239-334-0744.

E-mail: manager@winktv.com

Web Site: http://www.winktv.com

Technical Facilities: Channel No. 9 (186-192 MHz). Authorized power: 20-kw visual, aural. Antenna: 1460-ft above av. terrain, 1457-ft. above ground, 1486-ft. above sea level.

Latitude	26°	48'	01"
Longitude	81°	45'	48"

Note: Latitude and longitude coordinates shown are based on the North American Datum of 1927 (NAD 27) as currently required by the Mass Media Bureau of the FCC.

Satellite Earth Stations: Transmitter NEC; Paraclipse, 4-meter C-band; Scientific-Atlanta, 4.6-meter C-band; Scientific-Atlanta, 7-meter C-band; Microdyne, 7-meter KC-band; Harris, 9-meter C-band; Zephyr, Wegener, Scientific-Atlanta, Microdyne, Harris receivers.

Ownership: Fort Myers Broadcasting Co.

Began Operation: May 30, 2006.

Represented (sales): Blair Television.

Represented (legal): Leibowitz & Associates PA.

Personnel:

Gary Gardner, Vice President & General Manager.

Wayne Simons, Sales Director.

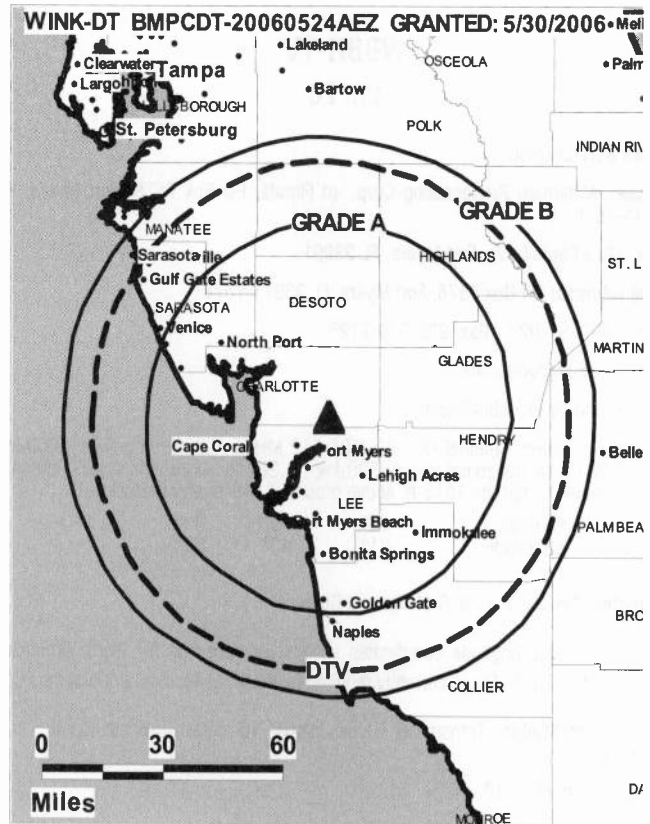
Roberta Voelker, Local Sales Manager.

Jesse Daniels, National Sales Manager.

Bruce Kirk, News Director.

Keith Stuhlmann, Engineering Director.

Maxine Johnson, Business Manager.



© 2008 Warren Communications News

Greg Stetson, Program Director.

Burt Spangler, Director of Marketing.

Mark Gilson, Director of Creative Services.

Tim Briggs, Production Manager.

Donna Ullio, Traffic Manager.

City of License: Fort Myers. **Station DMA:** Fort Myers-Naples, FL. **Rank:** 63.

Nielsen Data: Not available.

WINK-TV
Ch. 11

Network Service: CBS.

Licensee: Fort Myers Broadcasting Co., 2824 Palm Beach Blvd., Fort Myers, FL 33916-1590.

Studio: 2824 Palm Beach Blvd., Fort Myers, FL 33916-1590.

Mailing Address: 2824 Palm Beach Blvd., Fort Myers, FL 33916-1590.

Phone: 239-334-1111. **Fax:** 239-334-0744.

E-mail: manager@winktv.com

Web Site: http://www.winktv.com

Technical Facilities: Channel No. 11 (198-204 MHz). Authorized power: 316-kw visual, aural. Antenna: 1352-ft above av. terrain, 1352-ft. above ground, 1381-ft. above sea level.

Latitude 26° 48' 01"
Longitude 81° 45' 48"

Transmitter: State Rte. 31, 3.8-mi. S of Tuckers Corner.

Note: Latitude and longitude coordinates shown are based on the North American Datum of 1927 (NAD 27) as currently required by the Mass Media Bureau of the FCC.

Multichannel TV Sound: Stereo only.

Satellite Earth Stations: Transmitter NEC; Paraclipse, 4-meter C-band; Scientific-Atlanta, 4.6-meter C-band; Scientific-Atlanta, 7-meter C-band; Microdyne, 7-meter KC-band; Harris, 9-meter C-band; Zephyr, Wegener, Scientific-Atlanta, Microdyne, Harris receivers.

AM Affiliate: WINK-AM, 1-kw, 1240 kHz.

FM Affiliate: WINK-FM, 100-kw, 96.9 MHz (No. 245), 1320-ft.

News Services: WSI, CNN Newsource, AP.

Ownership: Fort Myers Broadcasting Co.

Began Operation: March 6, 1954. Transfer of control from Arthur B. McBride Jr. to Brian A. McBride, Maureen McBride & Kathleen McBride Plum approved by FCC August 19, 1999.

Represented (sales): Blair Television.

Represented (legal): Leibowitz & Associates PA.

Represented (engineering): du Treil, Lundin & Rackley Inc.

Personnel:

Gary Gardner, Vice President & General Manager.

Wayne Simons, Director of Sales.

Roberta Voelker, Local Sales Manager.

Jesse Daniels, National Sales Manager.

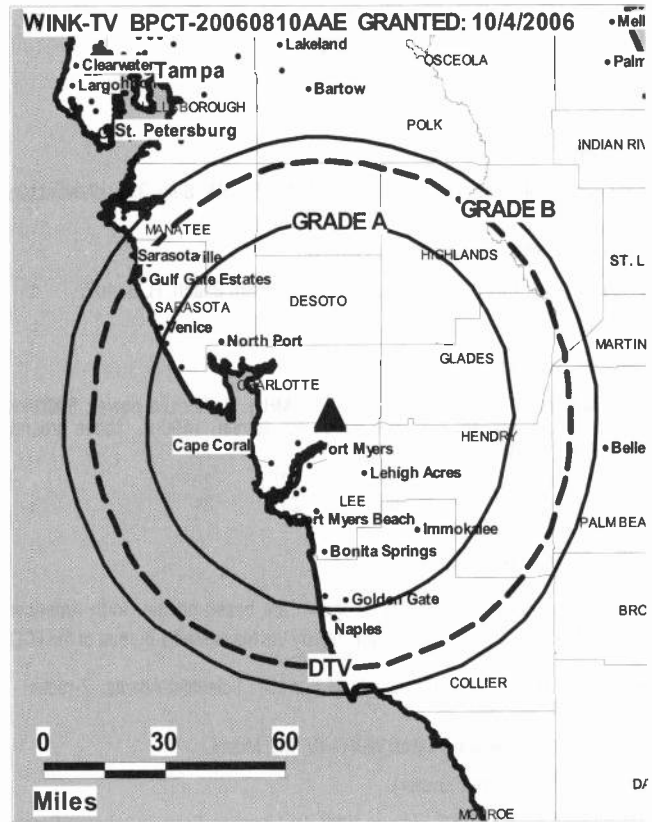
Bruce Kirk, News Director.

Keith Stuhlmann, Engineering Director.

Maxine Johnson, Business Manager.

Greg Stetson, Program Director.

Burt Spangler, Director of Marketing.



© 2008 Warren Communications News

Mark Gilson, Director of Creative Services.

Tim Briggs, Production Manager.

Donna Ullio, Traffic Manager.

City of License: Fort Myers. **Station DMA:** Fort Myers-Naples, FL. **Rank:** 63.

Circulation © 2007 Nielsen. Coverage based on Nielsen study.

GrandTotal	Cable TV Households	Non-cable TV Households	Total TV Households
Estimated Station Totals *	501,840	187,730	689,570
Average Weekly Circulation (2007)	298,093	87,485	385,578
Average Daily Circulation (2007)			205,348
Station DMA Total	Cable TV Households	Non-cable TV Households	Total TV Households
Estimated Station Totals *	345,320	129,950	475,270
Average Weekly Circulation (2007)	254,214	79,889	334,103
Average Daily Circulation (2007)			179,717
Other DMA Total	Cable TV Households	Non-cable TV Households	Total TV Households
Estimated Station Totals *	156,520	57,780	214,300
Average Weekly Circulation (2007)	43,879	7,596	51,475
Average Daily Circulation (2007)			25,631

*Estimated station totals are sums of the Nielsen TV and Cable TV household estimates for each county in which the station registers viewing of more than 5% as per the Nielsen Survey Methods.

WTVX
Ch. 34

Network Service: CW.

Licensee: Channel 34 Television Station LLC, 2175 K St. NW, Suite 350, Washington, DC 20037.

Studio: 8900 N.W. 18th Terrace, Miami, FL 33172.

Mailing Address: 4411 Beacon Circle, Suite 5, West Palm Beach, FL 33407.

Phone: 561-841-3434. **Fax:** 561-848-9150.

Web Site: http://www.wtvx.com

Technical Facilities: Channel No. 34 (590-596 MHz). Authorized power: 5000-kw max. visual, aural. Antenna: 1489-ft above av. terrain, 1490-ft. above ground, 1519-ft. above sea level.

Latitude 27° 07' 20"
Longitude 80° 23' 21"

Transmitter: 7.3-mi. SW of Palm City.

Note: Latitude and longitude coordinates shown are based on the North American Datum of 1927 (NAD 27) as currently required by the Mass Media Bureau of the FCC.

Satellite Earth Stations: Scientific-Atlanta, 4.6-meter; Scientific-Atlanta, 7-meter; Scientific-Atlanta receivers.

LMA: Local marketing agreement with WBFS-TV (M), Miami.

Ownership: CBS Corp. (Group Owner).

Began Operation: April 5, 1966. Sale to WPB TV Licensee Corp. (Cerberus Capital Management LP) pending. Transfer to present owner by C-34 Licensee Subsidiary LLC & Straightline Communications LLC approved by FCC November 13, 2001. Sale to C-34 Licensee Subsidiary LLC & Straightline Communications LLC by Whitehead Media Inc. approved by FCC June 13, 1997. Sale to Whitehead Media Inc. by Krypton Broadcasting Corp. approved by FCC May 31, 1995. Sale to Krypton by WTVW Inc. approved by FCC February 1, 1991. Sale to WTVW Inc. by Ruhl W. Koblegard, et al., approved by FCC April 20, 1979.

Represented (sales): Millennium Sales & Marketing.

Represented (sales): Harrington Righter & Parsons Inc. (HRP).

Represented (legal): Leventhal, Senter & Lerman PLLC.

Personnel:

Shaun MacDonald, Vice President & General Manager.

Michael Burrell, Vice President & Station Manager.

Kaci Bloemers, Local Sales Manager.

Jim Dreistadt, National Sales Manager.

Shannon High-Bassalik, News Director.

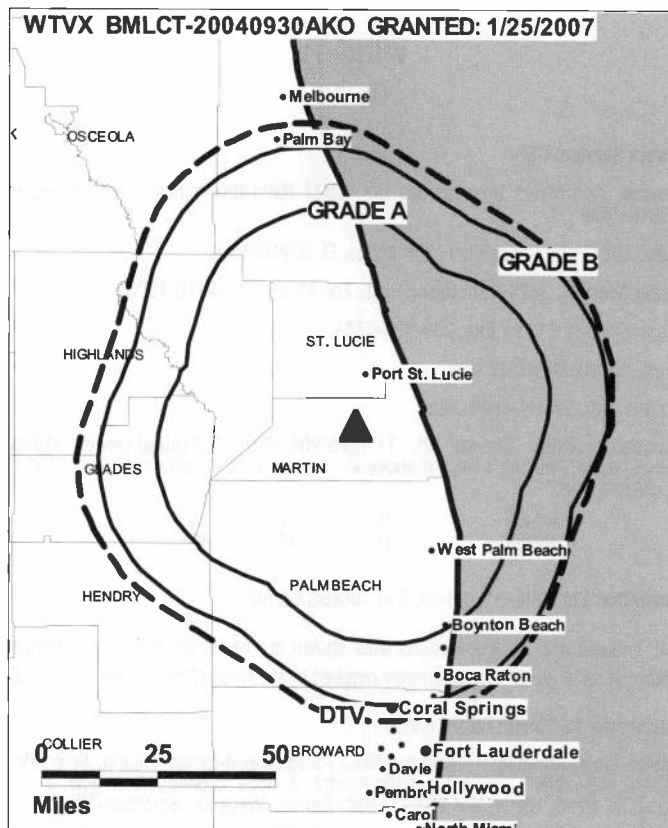
Joe Garcia, Chief Engineer.

Randy Pringle, Business Manager.

Tracy Letize, Program Director.

Noelle Frederickson, Promotion & Marketing Manager.

Kelly Hickok, Production Manager.



© 2008 Warren Communications News

Kathy McCombs, Traffic Manager.

City of License: Fort Pierce. **Station DMA:** West Palm Beach-Fort Pierce, FL.

Rank: 38.

Circulation © 2007 Nielsen. Coverage based on Nielsen study.

GrandTotal	Cable TV Households	Non-cable TV Households	Total TV Households
Estimated Station Totals *	561,440	222,440	783,880
Average Weekly Circulation (2007)	120,663	54,360	175,023
Average Daily Circulation (2007)			61,364
Station DMA Total	Cable TV Households	Non-cable TV Households	Total TV Households
Estimated Station Totals *	558,250	213,890	772,140
Average Weekly Circulation (2007)	120,503	53,582	174,085
Average Daily Circulation (2007)			61,012
Other DMA Total	Cable TV Households	Non-cable TV Households	Total TV Households
Estimated Station Totals *	3,190	8,550	11,740
Average Weekly Circulation (2007)	160	778	938
Average Daily Circulation (2007)			352

*Estimated station totals are sums of the Nielsen TV and Cable TV household estimates for each county in which the station registers viewing of more than 5% as per the Nielsen Survey Methods.

WTVX-DT
Ch. 50

Network Service: CW.

Grantee: Channel 34 Television Station LLC, 2175 K St. NW, Suite 350, Washington, DC 20037.

Studio: 8900 N.W. 18th Terrace, Miami, FL 33172.

Mailing Address: 4411 Beacon Circle, Suite 5, West Palm Beach, FL 33407.

Phone: 561-686-3434. **Fax:** 561-848-9150.

Web Site: <http://www.wtvx.com>

Technical Facilities: Channel No. 50 (686-692 MHz). Authorized power: 704-kw max. visual, aural. Antenna: 1438-ft above av. terrain, 1435-ft. above ground, 1464-ft. above sea level.

Latitude	27°	07'	19"
Longitude	80°	23'	20"

Note: Latitude and longitude coordinates shown are based on the North American Datum of 1927 (NAD 27) as currently required by the Mass Media Bureau of the FCC.

Ownership: CBS Corp. (Group Owner).

Began Operation: May 1, 2001. Standard Definition.

Represented (legal): Leventhal, Senter & Lerman PLLC.

Represented (sales): Millennium Sales & Marketing.

Personnel:

Shaun MacDonald, Vice President & General Manager.

Michael Burrell, Vice President & Station Manager.

Kaci Bloemers, Local Sales Manager.

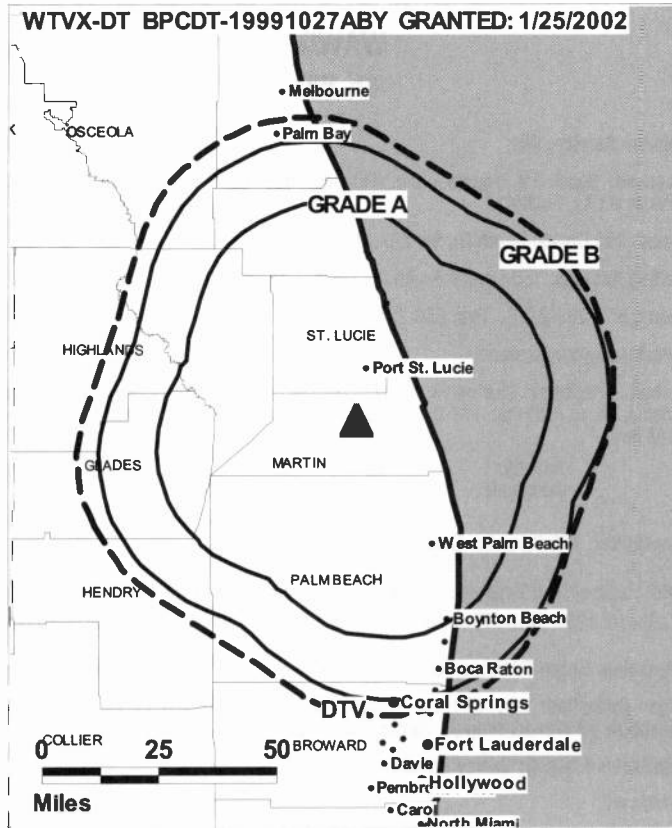
Jim Dreistadt, National Sales Manager.

Shannon High-Bassalik, News Director.

Joe A. Garcia, Chief Engineer.

Randy Pringle, Business Manager.

Tracy Letize, Program Director.



© 2008 Warren Communications News

Noelle Frederickson, Promotion & Marketing Manager.

Kelly Hickok, Production Manager.

Kathy McCombs, Traffic Manager.

City of License: Fort Pierce. **Station DMA:** West Palm Beach-Fort Pierce, FL.

Rank: 38.

Nielsen Data: Not available.

WAWD

Ch. 58

Network Service: IND.

Licensee: Beach TV Properties Inc., PO Box 9556, 8317 Front Beach Rd, Ste 23, Panama City, FL 32417.

Studio: 155 Crystal Beach Dr, Ste 207, Destin, FL 32541.

Mailing Address: 155 Crystal Beach Dr, Ste 207, Destin, FL 32541.

Phone: 850-234-2773. **Fax:** 850-234-1179.

E-mail: jud@touristnet.net

Technical Facilities: Channel No. 58 (734-740 MHz). Authorized power: 138-kw max. visual, aural. Antenna: 177-ft above av. terrain, 167-ft. above ground, 184-ft. above sea level.

Latitude	30°	23'	49"
Longitude	86°	30'	27"

Transmitter: 140 Palmetto, Destin.

Note: Latitude and longitude coordinates shown are based on the North American Datum of 1927 (NAD 27) as currently required by the Mass Media Bureau of the FCC.

Ownership: Beach TV Properties Inc. (Group Owner).

Began Operation: July 1, 1998. Transfer of control to Beach TV Properties from Rainbow 58 Broadcasting (H. James Sharp) approved by FCC September 17, 1999.

Represented (legal): Garvey Schubert Barer.

Personnel:

Jud Colley, Vice President & General Manager.

Randy Walburg, General Sales Manager.

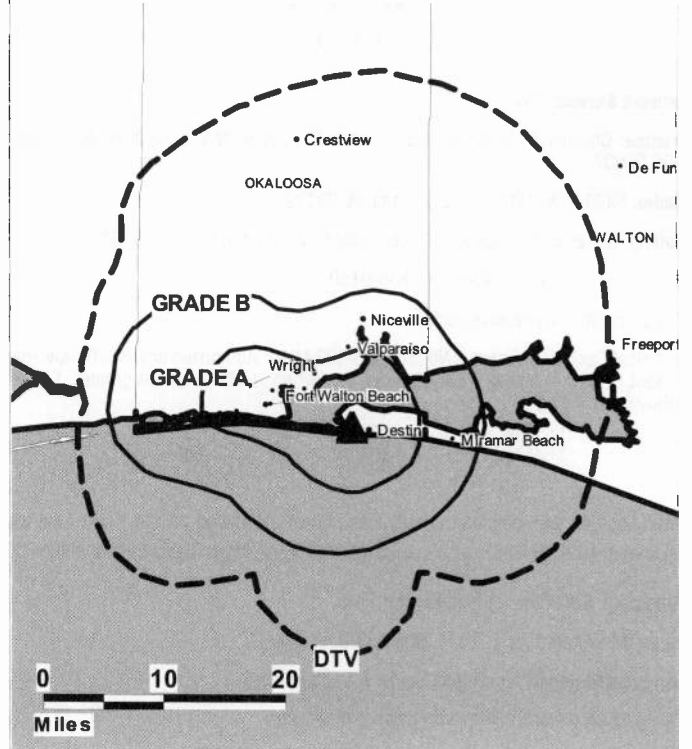
Mike Hartzog, Chief Engineer.

Toni Davis, Program Director.

Myron Hines, Vice President, Production.

Bev Copes, Traffic Manager.

WAWD BMPCT-19941223KE GRANTED: 6/30/1998



© 2008 Warren Communications News

City of License: Fort Walton Beach.

Station DMA: Mobile, AL-Pensacola (Fort Walton Beach), FL. **Rank:** 61.

Nielsen Data: Not available.

Florida — Fort Walton Beach

WAWD-DT

Ch. 49

Network Service: IND.

Grantee: Beach TV Properties Inc., PO Box 9556, 8317 Front Beach Rd, Ste 23, Panama City, FL 32417.

Studio: 155 Crystal Beach Dr, Ste 207, Destin, FL 32541.

Mailing Address: 155 Crystal Beach Dr, Ste 207, Destin, FL 32541.

Phone: 850-234-2773. **Fax:** 850-234-1179.

E-mail: jud@touristnet.net

Technical Facilities: Channel No. 49 (680-686 MHz). Authorized power: 39.8-kw max. visual, aural. Antenna: 183-ft above av. terrain, 174-ft. above ground, 190-ft. above sea level.

Latitude	30°	23'	49"
Longitude	86°	30'	27"

Note: Latitude and longitude coordinates shown are based on the North American Datum of 1927 (NAD 27) as currently required by the Mass Media Bureau of the FCC.

Ownership: Beach TV Properties Inc. (Group Owner).

Began Operation: Station operating under Special Temporary Authority at 0.619-kw max. visual; no on-air date

Personnel:

Jud Colley, Vice President & General Manager.

Randy Walburg, General Sales Manager.

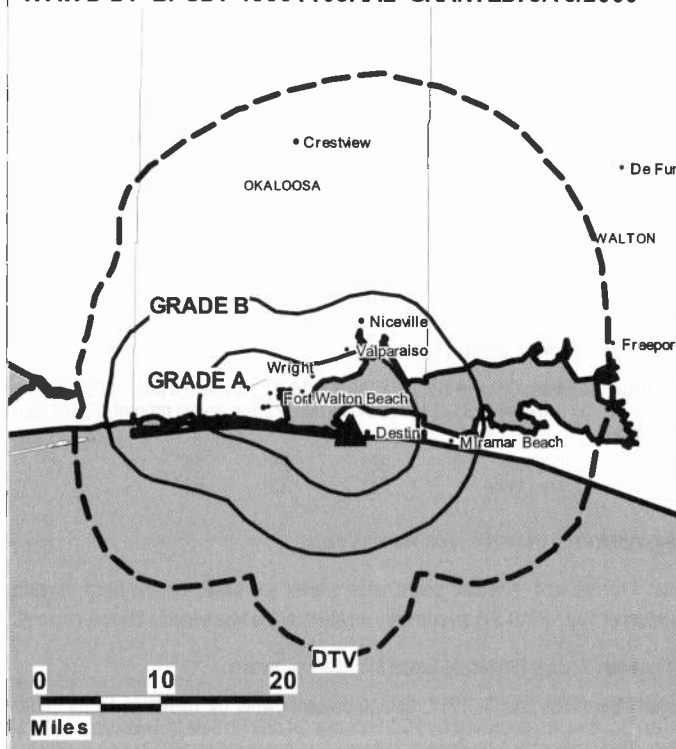
Mike Hartzog, Chief Engineer.

Toni Davis, Program Director.

Myron Hines, Vice President, Production.

Bev Copes, Traffic Manager.

WAWD-DT BPCDT-19991105AAL GRANTED: 3/16/2000



© 2008 Warren Communications News

City of License: Fort Walton Beach.

Station DMA: Mobile, AL-Pensacola (Fort Walton Beach), FL. **Rank:** 61.

Nielsen Data: Not available.

WFGX
Ch. 35

Network Service: MNT.

Licensee: WFGX Licensee LLC, 2300 N St. NW, c/o Pillsbury Winthrop Shaw Pittman LLP, Attn.: Kathryn Schmetzer, Washington, DC 20037-1128.

Studio: 4990 Mobile Hwy., Pensacola, FL 32506.

Mailing Address: PO Box 12278, Pensacola, FL 32581.

Phone: 850-456-3333.

E-mail: joesmith@wear.sbgnet.com

Web Site: http://www.wfgxtv.com

Technical Facilities: Channel No. 35 (596-602 MHz). Authorized power: 509-kw max. visual, aural. Antenna: 197-ft above av. terrain, 223-ft. above ground, 236-ft. above sea level.

Latitude	30°	26'	36"
Longitude	86°	35'	56"

Transmitter: 105 Beach Dr., Fort Walton Beach.

Note: Latitude and longitude coordinates shown are based on the North American Datum of 1927 (NAD 27) as currently required by the Mass Media Bureau of the FCC.

Ownership: Sinclair Broadcast Group Inc. (Group Owner).

Began Operation: April 7, 1987. Sale to present owner by Television Fit for Life Inc. (Carl Scarlata Jr.) approved by FCC February 24, 2004. Sale to Television Fit for Life Inc. (Carl Scarlata Jr.) by Bowers Network Inc. approved by FCC March 8, 1994.

Represented (legal): Pillsbury Winthrop Shaw Pittman LLP.

Represented (sales): Millennium Sales & Marketing.

Personnel:

Carl Leahy, President & General Manager.

Joe Smith, Operations Manager.

Deb Currie, General Sales Manager.

Denise Dyson, Local Sales Manager.

Robyn Kurpuis, Local Sales Manager.

John Merrill, National Sales Manager.

Kyle Brinkman, News Director.

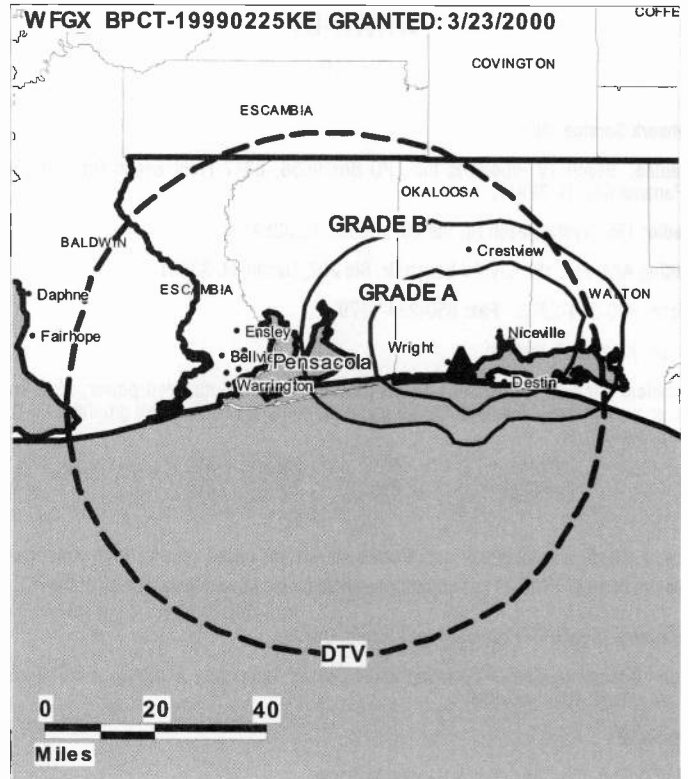
David Brown, Chief Engineer.

Sharee Rich, Business Manager.

Kathy Dunagan, Promotion Director.

Daniel Pennington, Creative Services Director.

Lawanda Blunt, Traffic Manager.



© 2008 Warren Communications News

Sue Straughn, Public Services Director.

City of License: Fort Walton Beach.

Station DMA: Mobile, AL-Pensacola (Fort Walton Beach), FL. Rank: 61.

Circulation © 2007 Nielsen. Coverage based on Nielsen study.

GrandTotal	Cable TV Households	Non-cable TV Households	Total TV Households
Estimated Station Totals *	185,630	0	185,630
Average Weekly Circulation (2007)	13,910	0	13,910
Average Daily Circulation (2007)			2,518

Station DMA Total	Cable TV Households	Non-cable TV Households	Total TV Households
Estimated Station Totals *	185,630	0	185,630
Average Weekly Circulation (2007)	13,910	0	13,910
Average Daily Circulation (2007)			2,518

*Estimated station totals are sums of the Nielsen TV and Cable TV household estimates for each county in which the station registers viewing of more than 5% as per the Nielsen Survey Methods.

WFGX-DT

Ch. 50

Network Service: MNT.

Grantee: WFGX Licensee LLC, 2300 N St. NW, c/o Pillsbury Winthrop Shaw Pittman LLP, Attn.: Kathryn Schmeltzer, Washington, DC 20037-1128.

Studio: 4900 Mobile Hwy., Pensacola, FL 32506.

Mailing Address: PO Box 12278, Pensacola, FL 32581.

Phone: 850-456-3333.

E-mail: joesmith@wear.sbgnet.com

Web Site: <http://www.wfgxtv.com>

Technical Facilities: Channel No. 50 (686-692 MHz). Authorized power: 1000-kw max. visual, aural. Antenna: 725-ft above av. terrain, 708-ft. above ground, 733-ft. above sea level.

Latitude	30°	23'	46"
Longitude	86°	59'	13"

Note: Latitude and longitude coordinates shown are based on the North American Datum of 1927 (NAD 27) as currently required by the Mass Media Bureau of the FCC.

Multichannel TV Sound: Stereo only.

Ownership: Sinclair Broadcast Group Inc. (Group Owner).

Began Operation: Station operating under Special Temporary Authority at 5.6-kw max. visual; no on-air date

Represented (legal): Pillsbury Winthrop Shaw Pittman LLP.

Represented (sales): Millennium Sales & Marketing.

Personnel:

Carl Leahy, President & General Manager.

Joe Smith, Operations Manager.

Deb Currie, General Sales Manager.

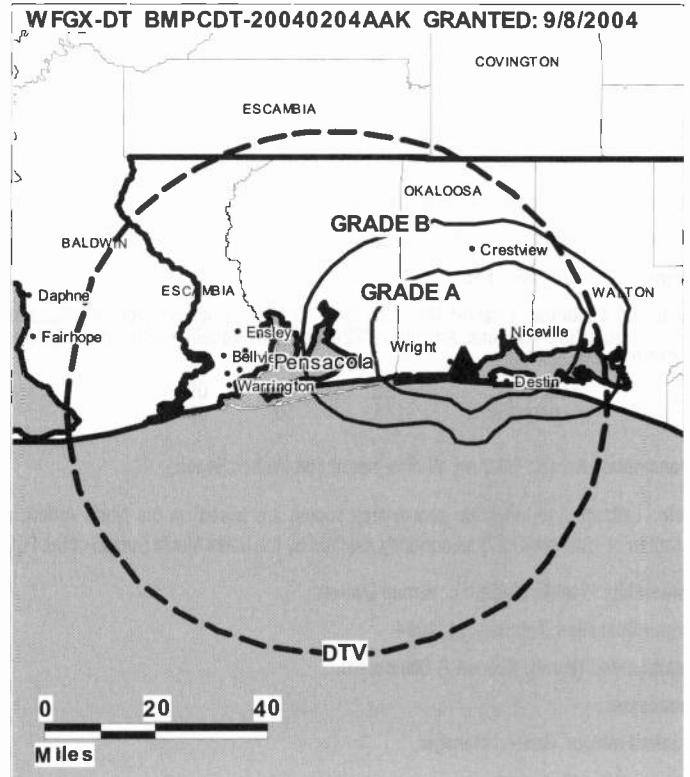
Denise Dyson, Local Sales Manager.

Robyn Kurpuis, Local Sales Manager.

John Merrill, National Sales Manager.

Kyle Brinkman, News Director.

David Brown, Chief Engineer.



© 2008 Warren Communications News

Sharee Rich, Business Manager.

Kathy Dunagan, Promotion Director.

Daniel Pennington, Creative Services Director.

Lawanda Blunt, Traffic Manager.

Sue Straughn, Public Service Director.

City of License: Fort Walton Beach.

Station DMA: Mobile, AL-Pensacola (Fort Walton Beach), FL. **Rank:** 61.

Nielsen Data: Not available.

WPAN
Ch. 53

Network Service: IND.

Licensee: Franklin Media Inc., PO Box 18126, Pensacola, FL 32523.

Studio: 2105 W. Gregory St., Pensacola, FL 32505.

Mailing Address: PO Box 18126, Pensacola, FL 32523.

Phone: 850-433-1766. **Fax:** 850-433-1641.

Technical Facilities: Channel No. 53 (704-710 MHz). Authorized power: 3088-kw max. visual, 308-kw aural. Antenna: 722-ft above av. terrain, 686-ft. above ground, 732-ft. above sea level.

Latitude	30°	24'	09"
Longitude	86°	59'	35"

Transmitter: Approx. 23.2-mi. W of center of Fort Walton Beach.

Note: Latitude and longitude coordinates shown are based on the North American Datum of 1927 (NAD 27) as currently required by the Mass Media Bureau of the FCC.

Ownership: Franklin Media Inc. (Group Owner).

Began Operation: February 14, 1984.

Represented (legal): Koerner & Olender PC.

Personnel:

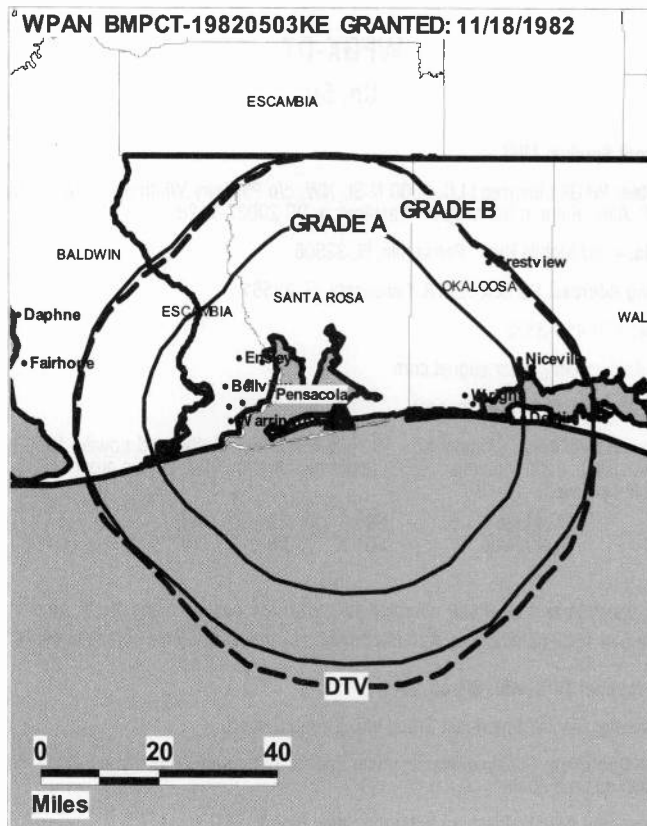
John Franklin, General Manager.

Howard Smith, Chief Engineer.

City of License: Fort Walton Beach.

Station DMA: Mobile, AL-Pensacola (Fort Walton Beach), FL. **Rank:** 61.

Nielsen Data: Not available.



© 2008 Warren Communications News

Florida — Fort Walton Beach

WPAN-DT
Ch. 40

Network Service: IND.

Grantee: Franklin Media Inc., PO Box 18126, Pensacola, FL 32523.

Mailing Address: PO Box 18126, Pensacola, FL 32523.

Phone: 850-433-1766.

Technical Facilities: Channel No. 40 (626-632 MHz). Authorized power: 33.5-kw max. visual, aural. Antenna: 718-ft above av. terrain, 692-ft. above ground, 728-ft. above sea level.

Latitude	30°	24'	09"
Longitude	86°	59'	35"

Note: Latitude and longitude coordinates shown are based on the North American Datum of 1927 (NAD 27) as currently required by the Mass Media Bureau of the FCC.

Ownership: Franklin Media Inc. (Group Owner).

Began Operation: Station operating under Special Temporary Authority at 0.8-kw max. visual; no on-air date

Personnel:

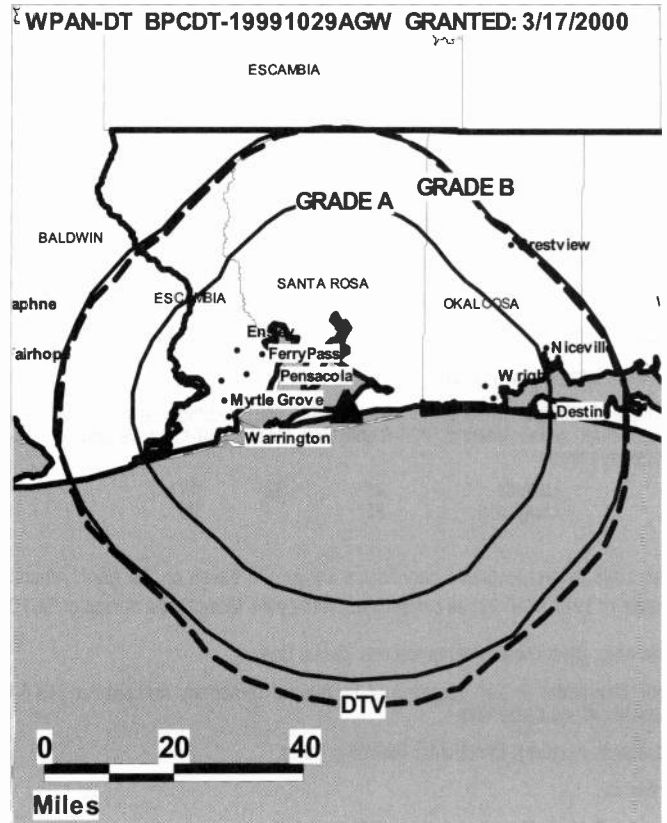
John Franklin, General Manager.

Howard Smith, Chief Engineer.

City of License: Fort Walton Beach.

Station DMA: Mobile, AL-Pensacola (Fort Walton Beach), FL. **Rank:** 61.

Nielsen Data: Not available.



© 2008 Warren Communications News

WCJB-DT
Ch. 16

Network Service: CW, ABC.

Grantee: Diversified Broadcasting Inc., 6220 N.W. 43rd St., Gainesville, FL 32653.

Studio: 6220 N.W. 43rd St., Gainesville, FL 32653.

Mailing Address: 6220 N.W. 43rd St., Gainesville, FL 32653.

Phone: 352-377-2020 (Gainesville); 352-368-2020 (Ocala). **Fax:** 352-371-0747.

E-mail: achatman@wcjb.com

Web Site: http://www.wcjb.com

Technical Facilities: Channel No. 16 (482-488 MHz). Authorized power: 343.6-kw max. visual, aural. Antenna: 835-ft above av. terrain, 850-ft. above ground, 916-ft. above sea level.

Latitude	29°	32'	11"
Longitude	82°	24'	00"

Note: Latitude and longitude coordinates shown are based on the North American Datum of 1927 (NAD 27) as currently required by the Mass Media Bureau of the FCC.

Ownership: Diversified Communications (Group Owner).

Began Operation: Station operating under Special Temporary Authority at 343.6-kw max. visual; no on-air date

Represented (sales): Continental Television Sales.

Personnel:

Carolyn Barrett, President & General Manager.

Alan Chatman, General Sales Manager.

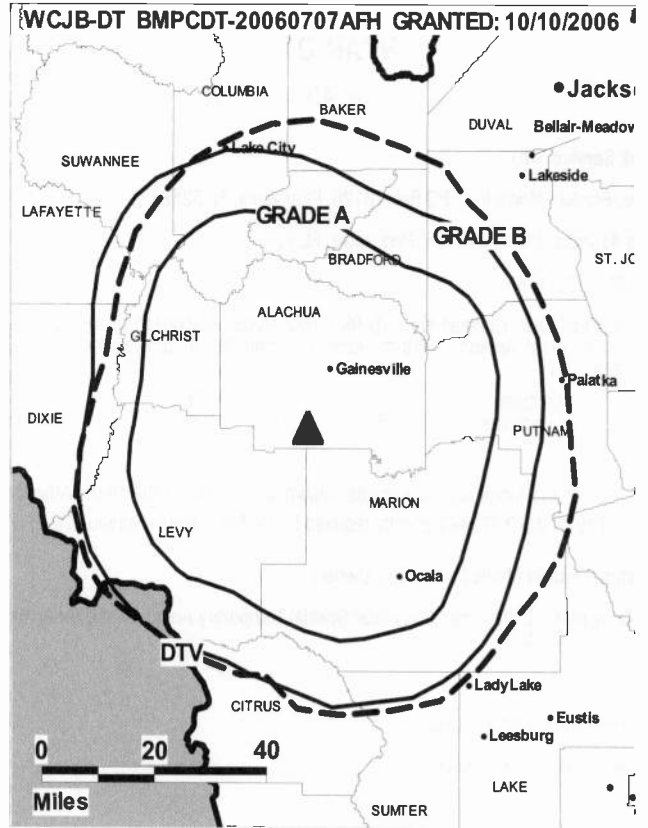
Tim Smith, National Sales Manager.

Adam Henning, News Director.

Steve Ingram, Engineering Director.

Tim Hoskinson, Controller.

Karen Woolfstead, Program & Promotion Director.



Ron Bates, Creative Services Director.

Patrick DiCarlis, Traffic Manager.

City of License: Gainesville. **Station DMA:** Gainesville, FL. **Rank:** 162.

Nielsen Data: Not available.

WCJB-TV
(formerly WCJB)
Ch. 20

Network Service: ABC.

Licensee: Diversified Broadcasting Inc., 6220 N.W. 43rd St., Gainesville, FL 32653.

Studio: 6220 N.W. 43rd St., Gainesville, FL 32653.

Mailing Address: 6220 N.W. 43rd St., Gainesville, FL 32653.

Phone: 352-377-2020 (Gainesville); 352-368-2020 (Ocala). **Fax:** 352-371-0747.

E-mail: achatman@wcjb.com

Web Site: http://www.wcjb.com

Technical Facilities: Channel No. 20 (506-512 MHz). Authorized power: 2803-kw max. & 2335-kw horizontal visual, 282-kw & 235-kw horizontal aural. Antenna: 985-ft above av. terrain, 985-ft. above ground, 1049-ft. above sea level.

Latitude 29° 32' 11"
Longitude 82° 24' 00"

Transmitter: 1.35-mi. S of Wacahoota.

Note: Latitude and longitude coordinates shown are based on the North American Datum of 1927 (NAD 27) as currently required by the Mass Media Bureau of the FCC.

Multichannel TV Sound: Stereo only.

Satellite Earth Stations: Transmitter Townsend; RCA, 4.5-meter Ku-band; Microdyne, 7-meter C-band; Andrew, 7.3-meter C-band; Microdyne, M/A-Com, Avantek receivers.

News Services: Florida News Network, CNN Newsource, AP, ABC NewsOne.

Ownership: Diversified Communications (Group Owner).

Began Operation: April 7, 1971. Sale to present owner by William E. Minshall approved by FCC October 12, 1976.

Represented (sales): Continental Television Sales.

Represented (engineering): Cohen Dippell & Everist PC.

Personnel:

Carolyn Barrett, President & General Manager.

Alan Chatman, General Sales Manager.

Tim Smith, National Sales Manager.

Adam Henning, News Director.

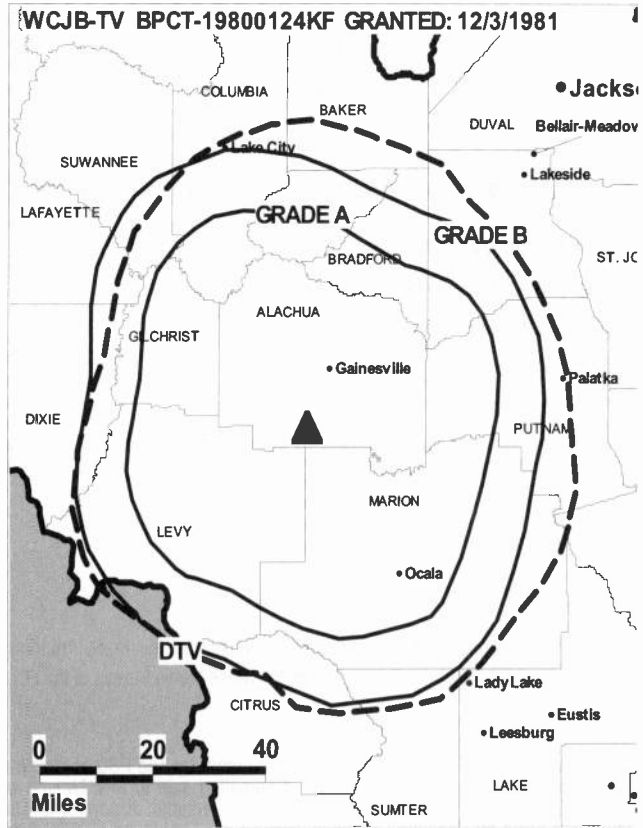
Steve Ingram, Engineering Director.

Tim Hoskinson, Controller.

Karen Woolfstead, Program & Promotions Director.

Ron Bates, Creative Services Manager.

Patrick DiCarlis, Traffic Manager.



© 2008 Warren Communications News

City of License: Gainesville. **Station DMA:** Gainesville, FL. **Rank:** 162.

Circulation © 2007 Nielsen. Coverage based on Nielsen study.

GrandTotal	Cable TV Households	Non-cable TV Households	Total TV Households
Estimated Station Totals *	183,990	132,270	316,260
Average Weekly Circulation (2007)	106,839	32,652	139,491
Average Daily Circulation (2007)			76,357
Station DMA Total	Cable TV Households	Non-cable TV Households	Total TV Households
Estimated Station Totals *	75,480	32,570	108,050
Average Weekly Circulation (2007)	55,328	20,237	75,565
Average Daily Circulation (2007)			42,063
Other DMA Total	Cable TV Households	Non-cable TV Households	Total TV Households
Estimated Station Totals *	108,510	99,700	208,210
Average Weekly Circulation (2007)	51,511	12,415	63,926
Average Daily Circulation (2007)			34,294

*Estimated station totals are sums of the Nielsen TV and Cable TV household estimates for each county in which the station registers viewing of more than 5% as per the Nielsen Survey Methods.

WGFL
Ch. 53

Network Service: CBS.

Licensee: New Age Media of Gainesville License LLC, 46 Public Square, Wilkes-Barre, PA 18701.

Studio: 4190 N.W. 93rd Ave., Gainesville, FL 32653.

Mailing Address: 4190 N.W. 93rd Ave., Gainesville, FL 32653.

Phone: 352-375-5300. **Fax:** 352-371-9353.

E-mail: tsenter@wgfl.com

Web Site: http://www.wgfl.com

Technical Facilities: Channel No. 53 (704-710 MHz). Authorized power: 5000-kw max. visual, aural. Antenna: 912-ft above av. terrain, 915-ft. above ground, 1001-ft. above sea level.

Latitude	29°	37'	47"
Longitude	82°	34'	24"

Transmitter: 2.3-mi. SE of Newberry.

Note: Latitude and longitude coordinates shown are based on the North American Datum of 1927 (NAD 27) as currently required by the Mass Media Bureau of the FCC.

Ownership: New Age Media (Group Owner).

Began Operation: October 17, 1997. Sale to present owner by The PSC Liquidating Trust approved by FCC November 30, 2006. Competing sale to MM Licensing-Gainesville LLC dismissed by FCC January 23, 2007. Transfer of control to The PSC Liquidating Trust by Pegasus Communications Corp. approved by FCC April 19, 2005. Involuntary transfer of control to Pegasus Satellite Communications Inc., Debtor-In-Possession approved by FCC December 27, 2004. Sale to Pegasus Communications Corp. by Budd Broadcasting Co. Inc. approved by FCC November 25, 2003.

Represented (sales): Pety Television Inc.

Represented (legal): Leventhal, Senter & Lerman PLLC.

Represented (engineering): Kessler & Gehman Associates Inc.

Personnel:

Todd Senter, General Manager & General Sales Manager.

Michel Michaels, Local Sales Manager.

Sandy Shores, National Sales Manager.

Terry Blakely, Chief Engineer.

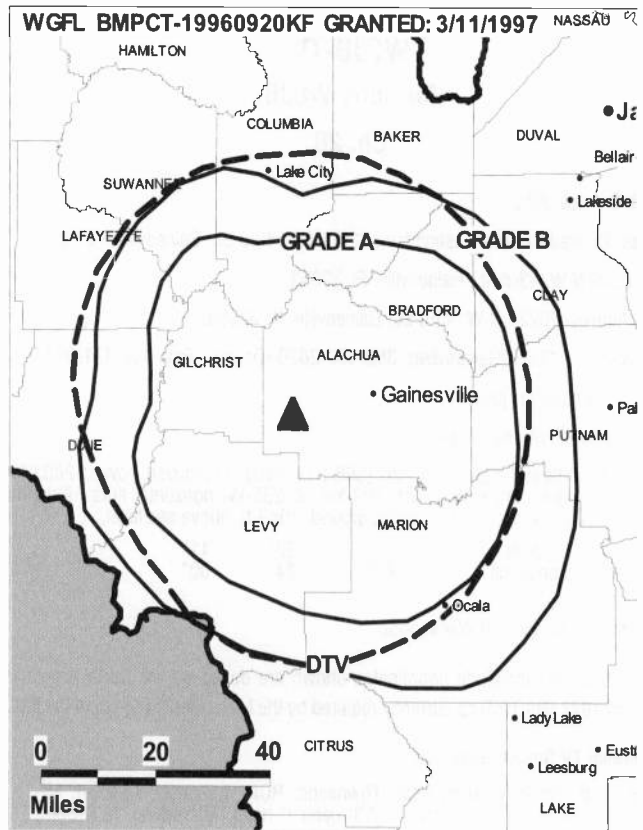
Ana Bell, Business Manager.

Sue Edwards, Program Director.

Joe Grant, Marketing & Promotions Director.

Ezra Miller, Creative Services & Production Manager.

Amy Bohannon, Traffic Manager.



City of License: High Springs. **Station DMA:** Gainesville, FL. **Rank:** 162.

Circulation © 2007 Nielsen. Coverage based on Nielsen study.

GrandTotal	Cable TV Households	Non-cable TV Households	Total TV Households
Estimated Station Totals *	75,480	45,620	121,100
Average Weekly Circulation (2007)	46,603	11,775	58,378
Average Daily Circulation (2007)			24,003
Station DMA Total	Cable TV Households	Non-cable TV Households	Total TV Households
Estimated Station Totals *	75,480	32,570	108,050
Average Weekly Circulation (2007)	46,603	11,057	57,660
Average Daily Circulation (2007)			23,859
Other DMA Total	Cable TV Households	Non-cable TV Households	Total TV Households
Estimated Station Totals *	0	13,050	13,050
Average Weekly Circulation (2007)	0	718	718
Average Daily Circulation (2007)			144

*Estimated station totals are sums of the Nielsen TV and Cable TV household estimates for each county in which the station registers viewing of more than 5% as per the Nielsen Survey Methods.

WGFL-DT
Ch. 28

Network Service: MNT, CBS.

Licensee: New Age Media of Gainesville License LLC, 46 Public Square, Wilkes-Barre, PA 18701.

Studio: 4190 N.W. 93rd Ave., Gainesville, FL 32653.

Mailing Address: 4190 N.W. 93rd Ave., Gainesville, FL 32653.

Phone: 352-375-5300. **Fax:** 352-371-9353.

E-mail: tsenter@wgfl.com

Web Site: <http://www.wgfl.com>

Technical Facilities: Channel No. 28 (554-560 MHz). Authorized power: 168-kw max. visual, aural. Antenna: 869-ft above av. terrain, 856-ft. above ground, 942-ft. above sea level.

Latitude	29°	37'	47"
Longitude	82°	34'	24"

Note: Latitude and longitude coordinates shown are based on the North American Datum of 1927 (NAD 27) as currently required by the Mass Media Bureau of the FCC.

Ownership: New Age Media (Group Owner).

Began Operation: Station operating; no on-air date

Represented (sales): Petry Television Inc.

Represented (legal): Leventhal, Senter & Lerman PLLC.

Represented (engineering): du Treil, Lundin & Rackley Inc.

Personnel:

Todd Senter, General Manager & General Sales Manager.

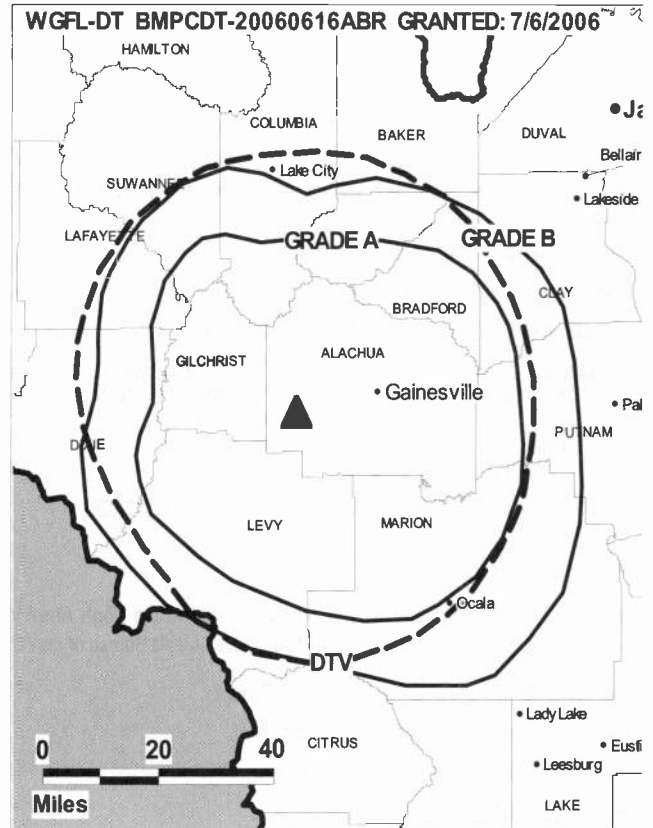
Michel Michaels, Local Sales Manager.

Sandy Shores, National Sales Manager.

Terry Blakely, Chief Engineer.

Ana Bell, Business Manager.

Sue Edwards, Program Manager.



Joe Grant, Marketing & Promotion Director.

Ezra Miller, Creative Services & Production Manager.

Amy Bohannon, Traffic Manager.

City of License: High Springs. **Station DMA:** Gainesville, FL. **Rank:** 162.

Nielsen Data: Not available.

WAMI-DT

Ch. 47

Network Service: TEL.

Licensee: Telefutera Miami LLC, 1999 Avenue of the Stars, Ste 3050, Los Angeles, CA 90067.

Studio: 605 Lincoln Rd, Miami Beach, FL 33139.

Mailing Address: 605 Lincoln Rd, Miami Beach, FL 33139.

Phone: 305-604-6100; 212-314-7274. **Fax:** 954-435-7406.

Technical Facilities: Channel No. 47 (668-674 MHz). Authorized power: 575-kw max. visual, aural. Antenna: 974-ft above av. terrain, 974-ft. above ground, 984-ft. above sea level.

Latitude	25°	59'	009"
Longitude	80°	11'	37"

Requests CP for change to 1000-kw max. visual; BPCDT-20060113ACR.

Transmitter: 210th St. & N.W. 3rd Ave.

Note: Latitude and longitude coordinates shown are based on the North American Datum of 1927 (NAD 27) as currently required by the Mass Media Bureau of the FCC.

Ownership: Univision Communications Inc. (Group Owner).

Began Operation: October 15, 2002. Standard Definition.

Represented (sales): Millennium Sales & Marketing.

Represented (legal): Covington & Burling.

Represented (engineering): John F. X. Browne & Associates PC.

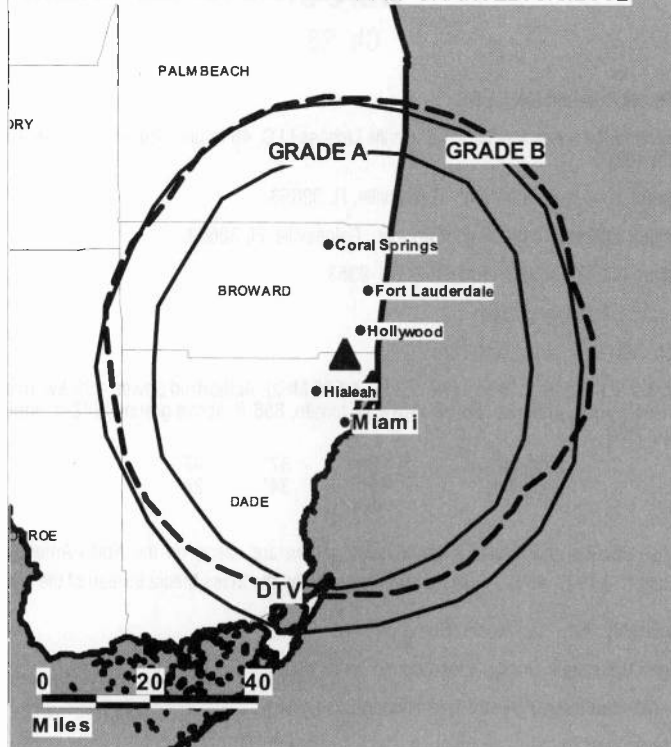
Personnel:

Chuck Budt, General Manager.

Michael Kuszewski, Chief Engineer.

Steve Sloane, Local Sales Manager.

WAMI-DT BMPCDT-20011022AAN GRANTED: 9/6/2002



© 2008 Warren Communications News

Susan Kawakerski, News Director.

City of License: Hollywood. **Station DMA:** Miami-Fort Lauderdale, FL. **Rank:** 16.

Nielsen Data: Not available.

WAMI-TV
Ch. 69

Network Service: TEL.

Licensee: Telefutera Miami LLC, 1999 Avenue of the Stars, Ste 3050, Los Angeles, CA 90067.

Studio: 605 Lincoln Rd, Miami Beach, FL 33139.

Mailing Address: 605 Lincoln Rd, Miami Beach, FL 33139.

Phone: 305-604-6100. **Fax:** 954-435-7406.

Technical Facilities: Channel No. 69 (800-806 MHz). Authorized power: 5000-kw max. visual, 500-kw aural. Antenna: 866-ft above av. terrain, 869-ft. above ground, 866-ft. above sea level.

Latitude	25°	57'	59"
Longitude	80°	12'	33"

Transmitter: 390 N.W. 210th St., North Miami.

Note: Latitude and longitude coordinates shown are based on the North American Datum of 1927 (NAD 27) as currently required by the Mass Media Bureau of the FCC.

Satellite Earth Stations: Transmitter NEC; Paraclipse, 5-meter C-band; Comtech, 7.2-meter C-band; Pinzone, Drake receivers.

Ownership: Univision Communications Inc. (Group Owner).

Began Operation: August 10, 1988. Sale to HSN Communications approved by FCC December 1, 1988. Transfer of control to USA Broadcasting Inc. approved by FCC September 30, 1992. Transfer of control to present owner by USA Broadcasting Inc. approved by FCC May 21, 2001. Transfer of control to Broadcasting Media Partners Inc. approved by FCC March 27, 2007.

Represented (sales): Millennium Sales & Marketing.

Represented (legal): Covington & Burling.

Personnel:

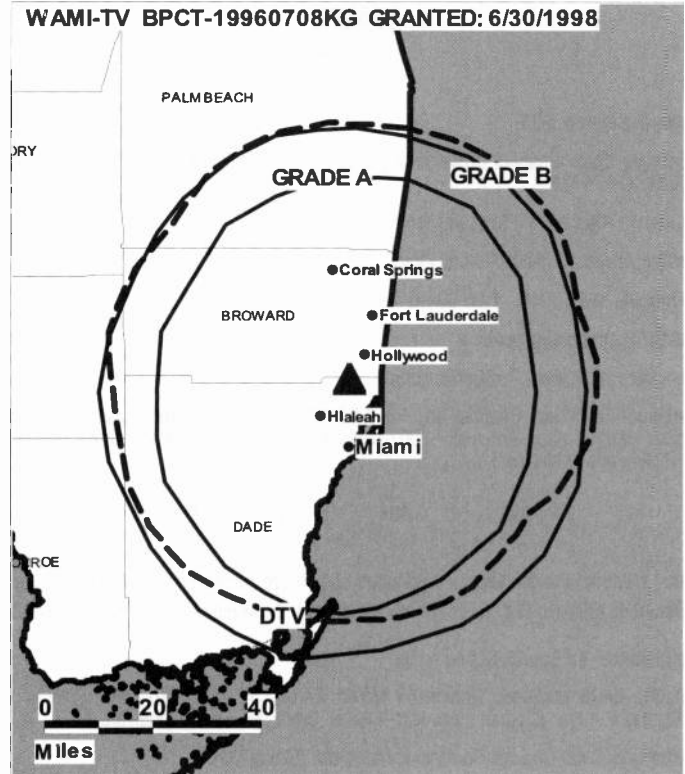
Chuck Budt, General Manager.

Steve Sloane, Local Sales Manager.

Michael Kuszewski, Chief Engineer.

Susan Kawakerski, News Director.

City of License: Hollywood. **Station DMA:** Miami-Fort Lauderdale, FL. **Rank:** 16.



© 2008 Warren Communications News

Circulation © 2007 Nielsen. Coverage based on Nielsen study.

GrandTotal	Cable TV Households	Non-cable TV Households	Total TV Households
Estimated Station Totals *	503,180	302,420	805,600
Average Weekly Circulation (2007)	81,012	41,432	122,444
Average Daily Circulation (2007)			53,975
Station DMA Total	Cable TV Households	Non-cable TV Households	Total TV Households
Estimated Station Totals *	503,180	302,420	805,600
Average Weekly Circulation (2007)	81,012	41,432	122,444
Average Daily Circulation (2007)			53,975

*Estimated station totals are sums of the Nielsen TV and Cable TV household estimates for each county in which the station registers viewing of more than 5% as per the Nielsen Survey Methods.

WAWS
Ch. 30

Network Service: FOX.

Licensee: Clear Channel Broadcasting Licenses Inc., 2625 S Memorial Dr, Ste A, Tulsa, OK 74129.

Studio: 11700 Central Pkwy, Jacksonville, FL 32224.

Mailing Address: 11700 Central Pkwy, Jacksonville, FL 32224.

Phone: 904-642-3030. **Fax:** 904-642-5665.

E-mail: acarrigan@ccjax.com

Web Site: <http://www.fox30online.com>

Technical Facilities: Channel No. 30 (566-572 MHz). Authorized power: 4000-kw max. visual, aural. Antenna: 1007-ft above av. terrain, 1014-ft. above ground, 1024-ft. above sea level.

Latitude	30°	16'	51"
Longitude	81°	34'	12"

Note: Latitude and longitude coordinates shown are based on the North American Datum of 1927 (NAD 27) as currently required by the Mass Media Bureau of the FCC.

Multichannel TV Sound: Stereo only.

Satellite Earth Stations: Transmitter Harris; Vertex, 4.5-meter Ku-band; Scientific-Atlanta, 7-meter C-band; Scientific-Atlanta, Omni, M/A-Corn receivers.

Ownership: Clear Channel Communications Inc. (Group Owner).

Began Operation: February 15, 1981. Sale to Newport Television LLC pends.

Represented (sales): Millennium Sales & Marketing.

Represented (legal): Wiley Rein.

Represented (engineering): Evans Associates.

Personnel:

Doug Crall, Operations Director & Chief Engineer.

Lynn Heider, News Director.

Martie Philpot, Business Manager.

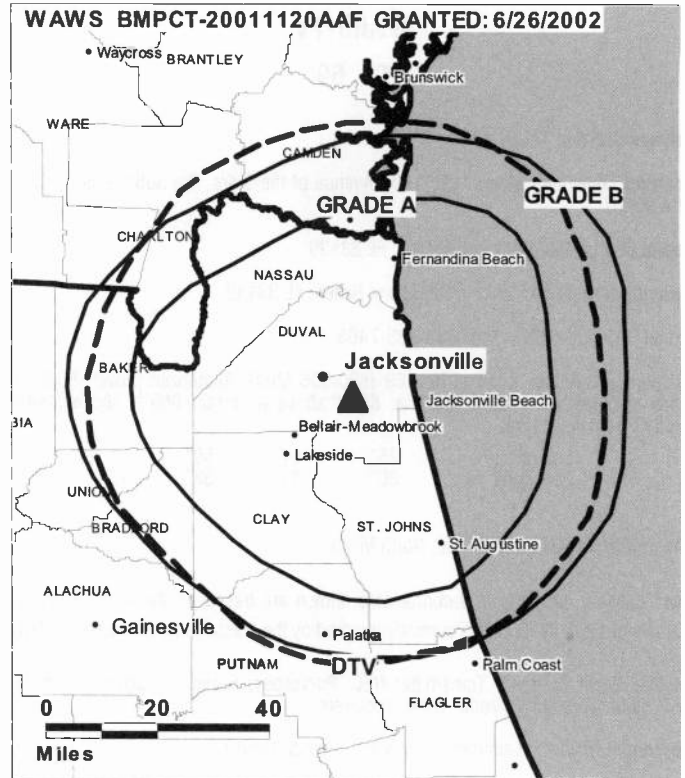
Debbie Knight, Program Director.

Buffy Walsh, Promotion Manager.

Tony Sotelo, Production Manager.

Ann Carrigan, Sales Research Director.

Corrina Collins, Traffic Manager.



© 2008 Warren Communications News

City of License: Jacksonville. **Station DMA:** Jacksonville, FL. **Rank:** 49.

Circulation © 2007 Nielsen. Coverage based on Nielsen study.

GrandTotal	Cable TV Households	Non-cable TV Households	Total TV Households
Estimated Station Totals *	405,230	220,160	625,390
Average Weekly Circulation (2007)	209,538	107,416	316,954
Average Daily Circulation (2007)			106,186

Station DMA Total	Cable TV Households	Non-cable TV Households	Total TV Households
Estimated Station Totals *	405,230	220,160	625,390
Average Weekly Circulation (2007)	209,538	107,416	316,954
Average Daily Circulation (2007)			106,186

*Estimated station totals are sums of the Nielsen TV and Cable TV household estimates for each county in which the station registers viewing of more than 5% as per the Nielsen Survey Methods.

WAWS-DT
Ch. 32

Network Service: MNT, FOX.

Licensee: Clear Channel Broadcasting Licenses Inc., 2625 S Memorial Dr, Ste A, Tulsa, OK 74129.

Studio: 11700 Central Pkwy, Jacksonville, FL 32224.

Mailing Address: 11700 Central Pkwy, Jacksonville, FL 32224.

Phone: 904-642-3030. **Fax:** 904-642-5665.

E-mail: acarrigan@ccjax.com

Web Site: <http://www.fox30online.com>

Technical Facilities: Channel No. 32 (578-584 MHz). Authorized power: 1000-kw max. visual, aural. Antenna: 955-ft above av. terrain, 961-ft. above ground, 971-ft. above sea level.

Latitude	30°	16'	51"
Longitude	81°	34'	12"

Note: Latitude and longitude coordinates shown are based on the North American Datum of 1927 (NAD 27) as currently required by the Mass Media Bureau of the FCC.

Ownership: Clear Channel Communications Inc. (Group Owner).

Began Operation: October 29, 2002. Standard Definition.

Represented (legal): Wiley Rein.

Represented (sales): Millennium Sales & Marketing.

Personnel:

Doug Crall, Operations Director & Chief Engineer.

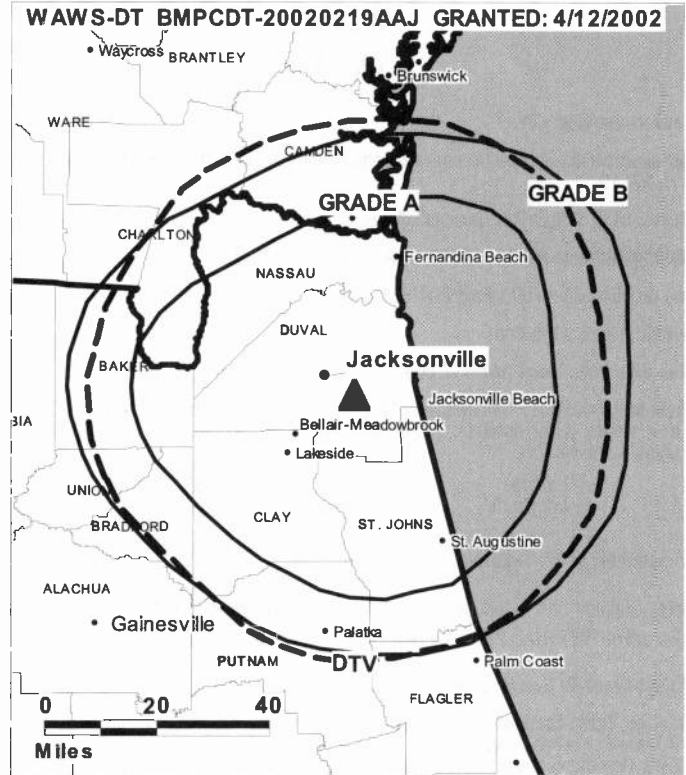
Lynn Heider, News Director.

Martie Philpot, Business Manager.

Debbie Knight, Program Director.

Buffy Walsh, Promotion Manager.

Tony Sotelo, Production Manager.



© 2008 Warren Communications News

Ann Carrigan, Research Director.

Corrina Collins, Traffic Manager.

City of License: Jacksonville. **Station DMA:** Jacksonville, FL. **Rank:** 49.

Nielsen Data: Not available.

WCWJ-DT
(formerly WJWB-DT)
Ch. 34

Network Service: CW.

Licensee: Media General Communications Holdings LLC, 333 E Franklin St, Richmond, VA 23219.

Studio: 9117 Hogan Rd., Jacksonville, FL 32216.

Mailing Address: PO Box 17000, Jacksonville, FL 32245.

Phone: 904-641-1700. **Fax:** 904-641-0306.

E-mail: mliff@wjwb.com

Web Site: <http://www.mycw17.com/>

Technical Facilities: Channel No. 34 (590-596 MHz). Authorized power: 863-kw max. visual, aural. Antenna: 927-ft above av. terrain, 912-ft. above ground, 945-ft. above sea level.

Latitude	30°	16'	36"
Longitude	81°	33'	47"

Note: Latitude and longitude coordinates shown are based on the North American Datum of 1927 (NAD 27) as currently required by the Mass Media Bureau of the FCC.

Ownership: Media General Inc. (Group Owner).

Began Operation: January 29, 2002.

Personnel:

Michael Liff, President & General Manager.

George Birnbaum, Operations Manger.

Tom Cassaro, General Sales Manager.

Mark Spencer, Local Sales Manager.

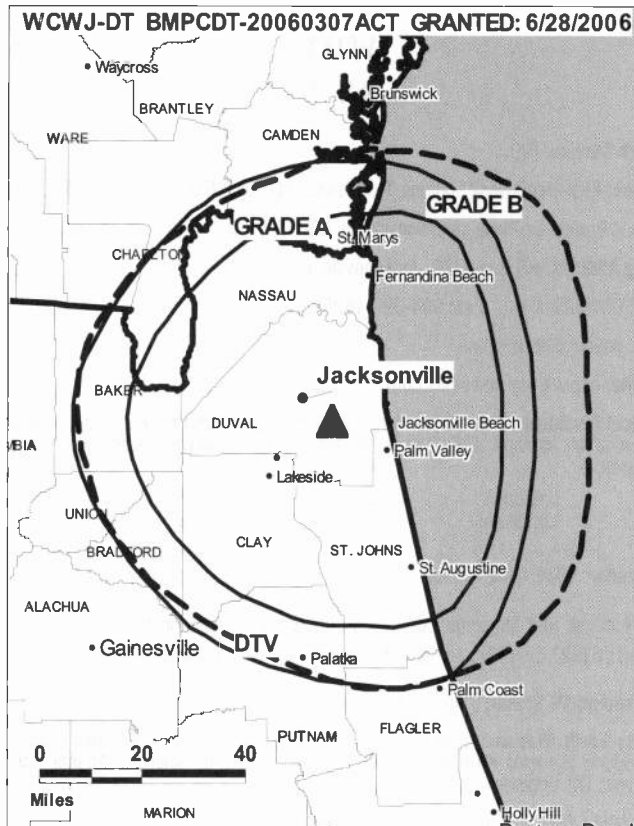
Cheri Goetze, National Sales Manager.

Mark Marshman, Engineering Supervisor.

Dakota Neufville, Business Manager.

Cheri Hoch, Program Coordinator.

Jeff Halfon, Marketing Director.



© 2008 Warren Communications News

Steve Christian, Promotion Producer.

Dave Hall, Production Supervisor.

Traci O'Neill-Spencer, Research Director.

Jan Taylor, Traffic Manager.

City of License: Jacksonville. **Station DMA:** Jacksonville, FL. **Rank:** 49.

Nielsen Data: Not available.

WJXT
Ch. 4

Network Service: IND.

Licensee: Post-Newsweek Stations, Florida Inc., PO Box 5270, Jacksonville, FL 32247.

Studio: 4 Broadcast Place, Jacksonville, FL 32207.

Mailing Address: PO Box 5270, Jacksonville, FL 32247.

Phone: 904-399-4000. **Fax:** 904-399-1828.

E-mail: jlowery@wjxt.com

Web Site: http://www.news4jax.com

Technical Facilities: Channel No. 4 (66-72 MHz). Authorized power: 100-kw visual, 20-kw aural. Antenna: 960-ft above av. terrain, 938-ft. above ground, 984-ft. above sea level.

Latitude 30° 16' 23"
Longitude 81° 33' 13"

Transmitter: 9830 Anders Blvd.

Note: Latitude and longitude coordinates shown are based on the North American Datum of 1927 (NAD 27) as currently required by the Mass Media Bureau of the FCC.

Multichannel TV Sound: Stereo only.

Satellite Earth Stations: Transmitter Harris; Scientific-Atlanta, 4.6-meter C-band; Microdyne, 5-meter Ku-band; SatCom, 7-meter C-band; Scientific-Atlanta, Microdyne, DX Engineering receivers.

SNG Mobile Dish: Andrew, 3.7-meter Ku-band.

News Services: Reuters TV, Florida News Network, CBS Newspath, AP.

Ownership: Post-Newsweek Stations Inc. (Group Owner).

Began Operation: September 15, 1949. Sale to present owner by Edward L. Norton, Frank King & Glenn Marshall Jr. approved by FCC January 1953 (Television Digest, Vol. 8:51; 9:1, 5).

Represented (sales): MMT Sales Inc.

Represented (legal): Covington & Burling.

Represented (engineering): Denny & Associates PC.

Personnel:

Larry Blackerby, Vice President & General Manager.

Ann Pace-Sutton, Program & Station Manager.

Tina Schultz, Operations Manager.

John Rafferty, General Sales Manager.

Tom Becker, National Sales Manager.

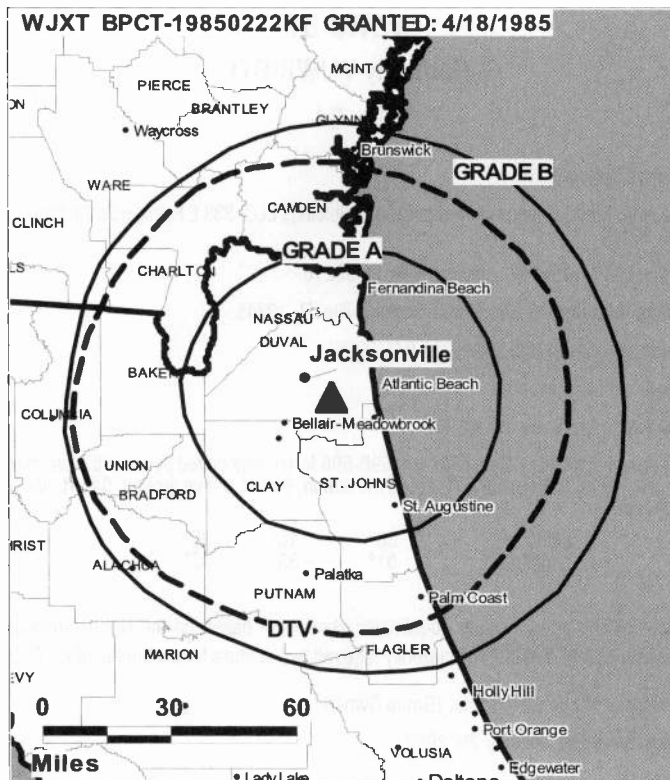
Susan Hagaman, Local Sales Manager.

Mo Ruddy, News Director.

James Lowery, Chief Engineer.

Sandy Graver, Business Affairs Director.

Rusty Wolfe, Promotion Director.



© 2008 Warren Communications News

Nancy Tillman, Design & Production Director.

Tracey Gaffney, Community Service Director.

City of License: Jacksonville. **Station DMA:** Jacksonville, FL. **Rank:** 49.

Circulation © 2007 Nielsen. Coverage based on Nielsen study.

GrandTotal	Cable TV Households	Non-cable TV Households	Total TV Households
Estimated Station Totals *	482,450	220,160	702,610
Average Weekly Circulation (2007)	235,701	107,518	343,219
Average Daily Circulation (2007)			165,312
Station DMA Total	Cable TV Households	Non-cable TV Households	Total TV Households
Estimated Station Totals *	405,230	220,160	625,390
Average Weekly Circulation (2007)	223,641	107,518	331,159
Average Daily Circulation (2007)			162,674
Other DMA Total	Cable TV Households	Non-cable TV Households	Total TV Households
Estimated Station Totals *	77,220	0	77,220
Average Weekly Circulation (2007)	12,060	0	12,060
Average Daily Circulation (2007)			2,638

*Estimated station totals are sums of the Nielsen TV and Cable TV household estimates for each county in which the station registers viewing of more than 5% as per the Nielsen Survey Methods.

WTEV-DT
Ch. 19

Network Service: CBS.

Licensee: Clear Channel Broadcasting Licenses Inc., 2625 S Memorial Dr, Ste A, Tulsa, OK 74129.

Studio: 11700 Central Pkwy., Jacksonville, FL 32224.

Mailing Address: 11700 Central Pkwy., Jacksonville, FL 32224.

Phone: 904-642-3030. **Fax:** 904-642-5665.

Web Site: <http://www.cbs47.com>

Technical Facilities: Channel No. 19 (500-506 MHz). Authorized power: 30-kw max. visual, aural. Antenna: 935-ft above av. terrain, 837-ft. above ground, 1342-ft. above sea level.

Latitude	30°	16'	35"
Longitude	81°	33'	58"

Note: Latitude and longitude coordinates shown are based on the North American Datum of 1927 (NAD 27) as currently required by the Mass Media Bureau of the FCC.

Satellite Earth Station: Transmitter Harris; DH Satellite, 3.7-meter; Microdyne, Agile Omni receivers.

Ownership: Clear Channel Communications Inc. (Group Owner).

Began Operation: October 29, 2002. High Definition.

Represented (legal): Wiley Rein.

Represented (sales): Millennium Sales & Marketing.

Personnel:

Doug Crall, Engineering & Operations Director.

Jerry Campbell, Sales Director.

Jack Potter, Local Sales Manager.

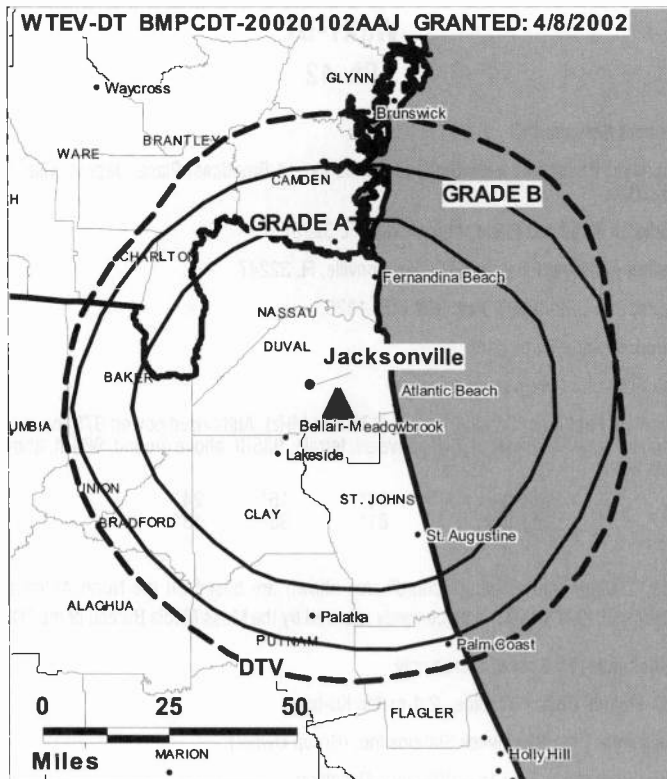
Colin Gaston, National Sales Manager.

Stan Davis, National Sales Manager.

Lynn Heider, News Director.

Martie Philpot, Business Manager.

Debbie Knight, Program Director.



© 2008 Warren Communications News

Buffy Walsh, Promotions Manager.

Tony Soltelo, Production Manager.

Ann Carrigan, Research Director.

Brenda McArthur, Traffic Manager.

City of License: Jacksonville. **Station DMA:** Jacksonville, FL. **Rank:** 49.

Nielsen Data: Not available.

WTEV-TV
Ch. 47

Network Service: CBS.

Licensee: Clear Channel Broadcasting Licenses Inc., 2625 S Memorial Dr, Ste A, Tulsa, OK 74129.

Studio: 11700 Central Pkwy., Jacksonville, FL 32224.

Mailing Address: 11700 Central Pkwy., Jacksonville, FL 32224.

Phone: 904-642-3030. **Fax:** 904-642-5665.

Web Site: <http://www.cbs47.com>

Technical Facilities: Channel No. 47 (668-674 MHz). Authorized power: 5000-kw max. visual, 500-kw aural. Antenna: 981-ft above av. terrain, 974-ft. above ground, 1001-ft. above sea level.

Latitude 30° 16' 34"
Longitude 81° 33' 58"

Transmitter: Hogan Rd., Jacksonville.

Note: Latitude and longitude coordinates shown are based on the North American Datum of 1927 (NAD 27) as currently required by the Mass Media Bureau of the FCC.

Satellite Earth Station: Transmitter Harris; DH Satellite, 3.7-meter; Microdyne, Agile Omni receivers.

Ownership: Clear Channel Communications Inc. (Group Owner).

Began Operation: August 1, 1980. Sale to Newport Television LLC pending. Sale to present owner by MGA Broadcasting Co. Inc. approved by FCC March 31, 2000. Sale to MGA Broadcasting Co. Inc. by R.D.S. Broadcasting Inc. approved by FCC May 13, 1997. Sale to R.D.S. Broadcasting Inc. by Krypton Broadcasting Inc. approved by FCC August 15, 1995 (Television Digest, Vol. 34:31, 42; 35:40). Sale to Krypton by Thomas R. & Frank McGeehee approved by FCC June 19, 1990.

Represented (sales): Millennium Sales & Marketing.

Represented (legal): Wiley Rein.

Personnel:

Doug Crall, Engineering & Operations Director.

Jerry Campbell, Sales Director.

Jack Potter, Local Sales Manager.

Colin Gaston, National Sales Manager.

Stan Davis, National Sales Manager.

Lynn Heider, News Director.

Martie Philpot, Business Manager.

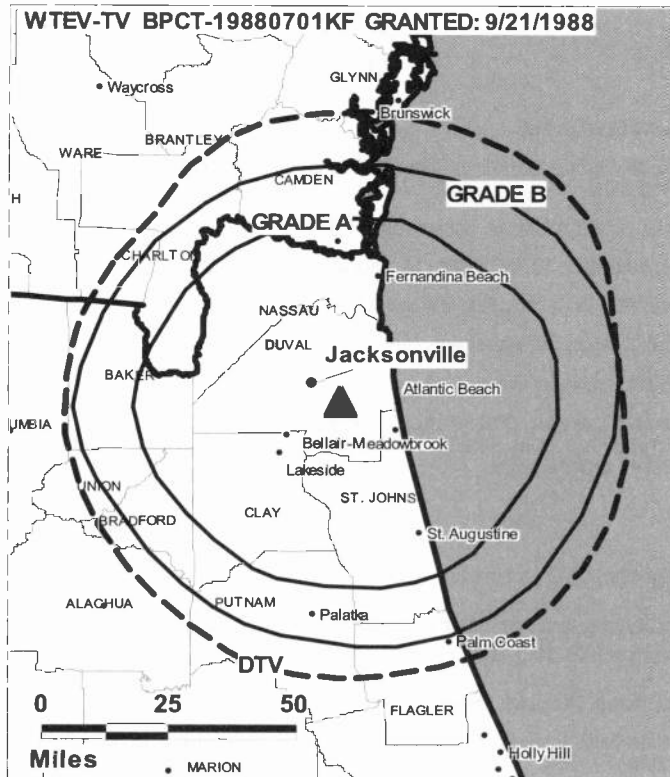
Debbie Knight, Program Director.

Buffy Walsh, Promotions Manager.

Tony Sottelo, Production Manager.

Ann Carrigan, Research Director.

Brenda McArthur, Traffic Manager.



© 2008 Warren Communications News

City of License: Jacksonville. **Station DMA:** Jacksonville, FL. **Rank:** 49.

Circulation © 2007 Nielsen. Coverage based on Nielsen study.

GrandTotal	Cable	Non-cable	Total
	TV Households	TV Households	TV Households
Estimated Station Totals *	407,190	220,160	627,350
Average Weekly Circulation (2007)	259,713	120,089	379,802
Average Daily Circulation (2007)			170,363
Station DMA Total	Cable	Non-cable	Total
	TV Households	TV Households	TV Households
Estimated Station Totals *	405,230	220,160	625,390
Average Weekly Circulation (2007)	259,352	120,089	379,441
Average Daily Circulation (2007)			170,328
Other DMA Total	Cable	Non-cable	Total
	TV Households	TV Households	TV Households
Estimated Station Totals *	1,960	0	1,960
Average Weekly Circulation (2007)	361	0	361
Average Daily Circulation (2007)			35

*Estimated station totals are sums of the Nielsen TV and Cable TV household estimates for each county in which the station registers viewing of more than 5% as per the Nielsen Survey Methods.

WTLV
Ch. 12

Network Service: NBC.

Licensee: Multimedia Holdings Corp., 7950 Jones Branch Dr, c/o Gannett Co., McLean, VA 22102.

Studio: 1070 E. Adams St., Jacksonville, FL 32202.

Mailing Address: 1070 E. Adams St., Jacksonville, FL 32202.

Phone: 904-354-1212. **Fax:** 904-354-3299.

E-mail: ktonning@firstcoastnews.com

Web Site: http://www.firstcoastnews.com

Technical Facilities: Channel No. 12 (204-210 MHz). Authorized power: 316-kw visual, 60-kw aural. Antenna: 970-ft above av. terrain, 999-ft. above ground, 1049-ft. above sea level.

Latitude 30° 16' 23"
Longitude 81° 33' 13"

Transmitter: 9830 Anders Blvd.

Note: Latitude and longitude coordinates shown are based on the North American Datum of 1927 (NAD 27) as currently required by the Mass Media Bureau of the FCC.

Multichannel TV Sound: Stereo only.

Satellite Earth Stations: Vertex, 3.6-meter; Vertex, 4.5-meter; Andrew, 4.5-meter; Andrew, 7-meter; Satcom Technologies, 9.2-meter; Scientific-Atlanta, M/A-Com, Avcom, Avantek receivers.

SNG Mobile Dish: Andrew, 2.4-meter Ku-band.

News Services: NBC News Channel, AP.

Ownership: Gannett Co. Inc. (Group Owner).

Began Operation: September 1, 1957. Interim operating authority for Ch. 12 was approved by January 9, 1969; operation by Ch. 12 of Jacksonville began April 1, 1969. Transfer of control to Harte-Hanks Newspapers approved by FCC March 27, 1975 (Television Digest, Vol. 14:34; 15:7). Sale to Gannett Co. Inc. by Harte-Hanks approved by FCC January 22, 1988 (Vol. 27:49; 28:6).

Represented (sales): Blair Television.

Represented (legal): Wiley Rein.

Represented (engineering): Lohnes & Culver.

Personnel:

Kenneth Tonning, President & General Manager.

Bonnie Solloway, Vice President, Programming & Marketing.

Jess Sessoms, General Sales Manager.

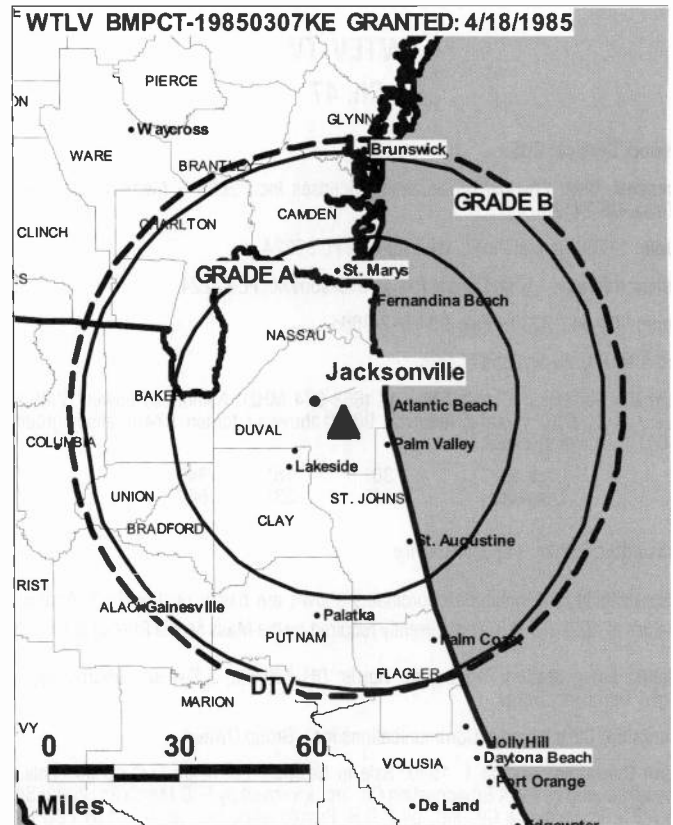
Lou Schotteikotte, Local Sales Manager.

Sam Foley, National Sales Manager.

Marty VanHousen, News Director.

Bishop Ellison, Director of Operations & Technology.

Rhonda McVey, Business Manager.



© 2008 Warren Communications News

Linda Mock, Traffic & Online Manager.

Glenn Sebold, Creative Services Director.

City of License: Jacksonville. **Station DMA:** Jacksonville, FL. **Rank:** 49.

Circulation © 2007 Nielsen. Coverage based on Nielsen study.

GrandTotal	Cable TV Households	Non-cable TV Households	Total TV Households
Estimated Station Totals *	410,570	252,730	663,300
Average Weekly Circulation (2007)	288,121	135,061	423,182
Average Daily Circulation (2007)			219,403
Station DMA Total	Cable TV Households	Non-cable TV Households	Total TV Households
Estimated Station Totals *	405,230	220,160	625,390
Average Weekly Circulation (2007)	287,150	133,257	420,407
Average Daily Circulation (2007)			218,799
Other DMA Total	Cable TV Households	Non-cable TV Households	Total TV Households
Estimated Station Totals *	5,340	32,570	37,910
Average Weekly Circulation (2007)	971	1,804	2,775
Average Daily Circulation (2007)			604

*Estimated station totals are sums of the Nielsen TV and Cable TV household estimates for each county in which the station registers viewing of more than 5% as per the Nielsen Survey Methods.

WTLV-DT
Ch. 13

Network Service: NBC.

Licensee: Multimedia Holdings Corp., 7550 Jones Branch Dr, c/o Gannett Co., McLean, VA 22102.

Studio: 1070 E. Adams St., Jacksonville, FL 32202.

Mailing Address: 1070 E. Adams St., Jacksonville, FL 32202.

Phone: 904-354-1212. **Fax:** 904-354-3299.

E-mail: ktonning@firstcoastnews.com

Web Site: <http://www.firstcoastnews.com>

Technical Facilities: Channel No. 13 (210-216 MHz). Authorized power: 25-kw visual, aural. Antenna: 1017-ft above av. terrain, 986-ft. above ground, 1036-ft. above sea level.

Latitude	30°	16'	24"
Longitude	81°	33'	13"

Note: Latitude and longitude coordinates shown are based on the North American Datum of 1927 (NAD 27) as currently required by the Mass Media Bureau of the FCC.

Ownership: Gannett Co. Inc. (Group Owner).

Began Operation: April 17, 2000. Standard Definition.

Represented (legal): Dow Lohnes PLLC.

Represented (sales): Blair Television.

Personnel:

Kenneth Tanning, President & General Manager.

Bonnie Solloway, Vice President of Programming & Marketing.

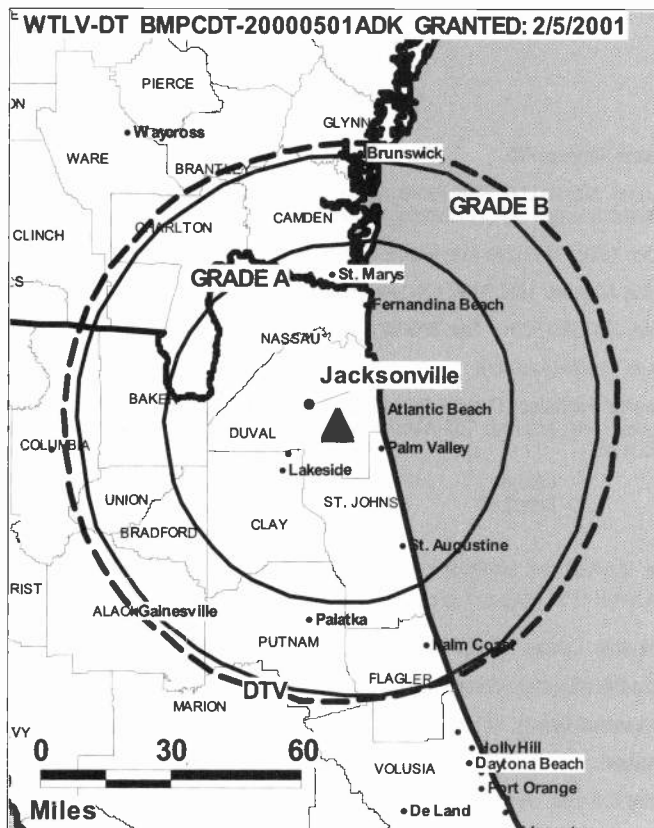
Jess Sessoms, General Sales Manager.

Lou Schottelkotte, Local Sales Manager.

Sam Foley, National Sales Manager.

Marty VanHousen, News Director.

Bishop Ellison, Director of Operations & Technology.



© 2008 Warren Communications News

Rhonda McVey, Business Manager.

Linda Mock, Traffic & Online Manager.

Glenn Sebold, Creative Services Director.

City of License: Jacksonville. **Station DMA:** Jacksonville, FL. **Rank:** 49.

Nielsen Data: Not available.

WGEN-DT

Ch. 12

Network Service: IND.

Licensee: Mapale LLC, 2099 Pennsylvania Ave. NW, Suite 100, c/o Charles R. Naftalin, Holland & Knight LLP, Washington, DC 20006-6801.

Studio: 16502 NW 52nd Ave, Miami, FL 33014.

Mailing Address: 16502 NW 52nd Ave, Miami, FL 33014.

Phone: 352-395-5204. **Fax:** 305-621-5181.

E-mail: jcbailie@aol.com

Technical Facilities: Channel No. 12 (204-210 MHz). Authorized power: 0.206-kw visual, aural. Antenna: 183-ft above av. terrain, 172-ft. above ground, 183-ft. above sea level.

Latitude	24°	33'	18"
Longitude	81°	48'	05"

Note: Latitude and longitude coordinates shown are based on the North American Datum of 1927 (NAD 27) as currently required by the Mass Media Bureau of the FCC.

Ownership: Cumbia Entertainment LLC.

Began Operation: Operational; no on-air date.

Represented (legal): Holland & Knight LLP.

Personnel:

John C. Bailie, General Manager & General Sales Manager.

Charise James, Station Manager.

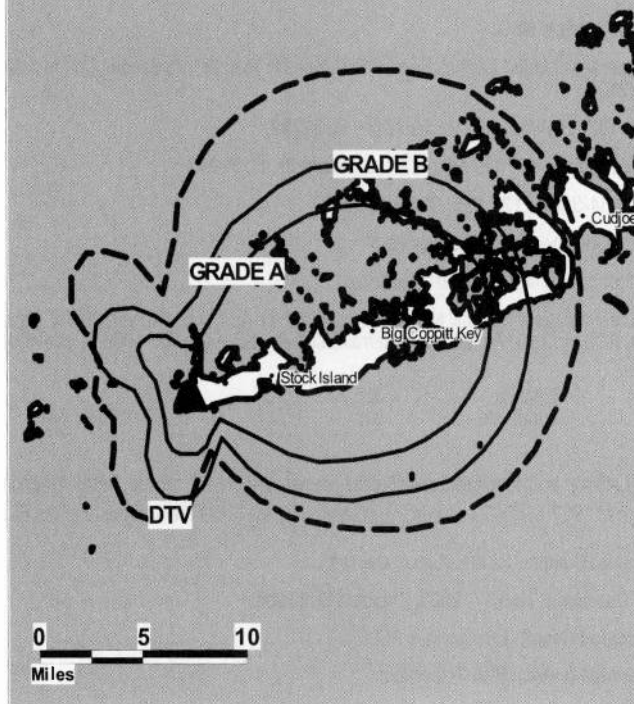
John F. Bailie, National Sales Manager.

Ray Bail, Chief Engineer.

Marco Alvaranga, Station & Programming Manager.

Lina Duque, Traffic Manager.

WGEN-DT BMPCDT-20040422AAK GRANTED: 5/14/2004



© 2008 Warren Communications News

City of License: Key West. **Station DMA:** Miami-Fort Lauderdale, FL. **Rank:** 16.
Nielsen Data: Not available.

WGEN-TV
Ch. 8

Network Service: IND.

Licensee: Mapale LLC, 2099 Pennsylvania Ave. NW, Suite 100, c/o Charles R. Naftalin, Holland & Knight LLP, Washington, DC 20006-6801.

Studio: 16502 NW 52nd Ave, Miami, FL 33014.

Mailing Address: 16502 NW 52nd Ave, Miami, FL 33014.

Phone: 305-621-3688. **Fax:** 305-621-5181.

E-mail: jcbailie@aol.com

Web Site: http://www.wgentv.com

Technical Facilities: Channel No. 8 (180-186 MHz). Authorized power: 2.65-kw visual, aural. Antenna: 179-ft above av. terrain, 168-ft. above ground, 183-ft. above sea level.

Latitude	24°	33'	18"
Longitude	81°	48'	05"

Note: Latitude and longitude coordinates shown are based on the North American Datum of 1927 (NAD 27) as currently required by the Mass Media Bureau of the FCC.

Ownership: Cumbia Entertainment LLC (Group Owner).

Began Operation: May 26, 1996. Sale to present owner by Sonia Licensed Subsidiary LLC approved by FCC February 3, 2006. Sale to Sonia Licensed Subsidiary LLC by Hispanic Keys Broadcasting Corp. approved by FCC March 11, 2004. Sale to Azteca Miami LLC (Pappas Telecasting Companies) approved by FCC January 12, 2001, but never consummated. Sale to Florida Keys Educational Broadcasters Inc. dismissed by FCC February 13, 1995.

Represented (legal): Holland & Knight LLP.

Represented (engineering): Kessler & Gehman Associates Inc.

Personnel:

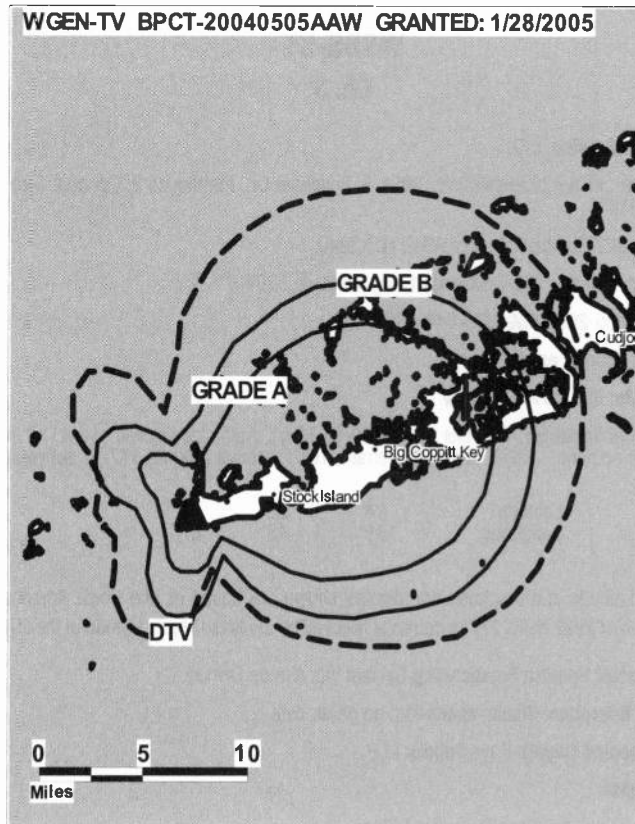
John C. Bailie, General Manager & General Sales Manager.

Charise James, Station Manager.

John F. Bailie, National Sales Manager.

Ray Ball, Chief Engineer.

WGEN-TV BPCT-20040505AAW GRANTED: 1/28/2005



© 2008 Warren Communications News

Marco Alvarenga, Station & Programming Manager.

Lina Duque, Traffic Manager.

City of License: Key West. **Station DMA:** Miami-Fort Lauderdale, FL. **Rank:** 16.

Nielsen Data: Not available.

WSBS-DT
Ch. 3

Network Service: IND.

Licensee: WDLP Licensing Inc., 2601 S. Bayshore Dr., Penthouse 2, Coconut Grove, FL 33133.

Studio: 527 Southard St, Key West, FL 33040.

Mailing Address: 527 Southard St, Key West, FL 33040.

Phone: 305-296-4969; 305-644-4800.

E-mail: info@mega.tv

Web Site: http://www.mega.tv

Technical Facilities: Channel No. 3 (60-66 MHz). Authorized power: 1-kw visual, aural. Antenna: 177-ft above av. terrain, 167-ft. above ground, 177-ft. above sea level.

Latitude	24°	33'	18"
Longitude	81°	48'	07"

Note: Latitude and longitude coordinates shown are based on the North American Datum of 1927 (NAD 27) as currently required by the Mass Media Bureau of the FCC.

Ownership: Spanish Broadcasting System Inc. (Group Owner).

Began Operation: Station operating; no on-air date

Represented (legal): Kaye Scholer LLP.

Personnel:

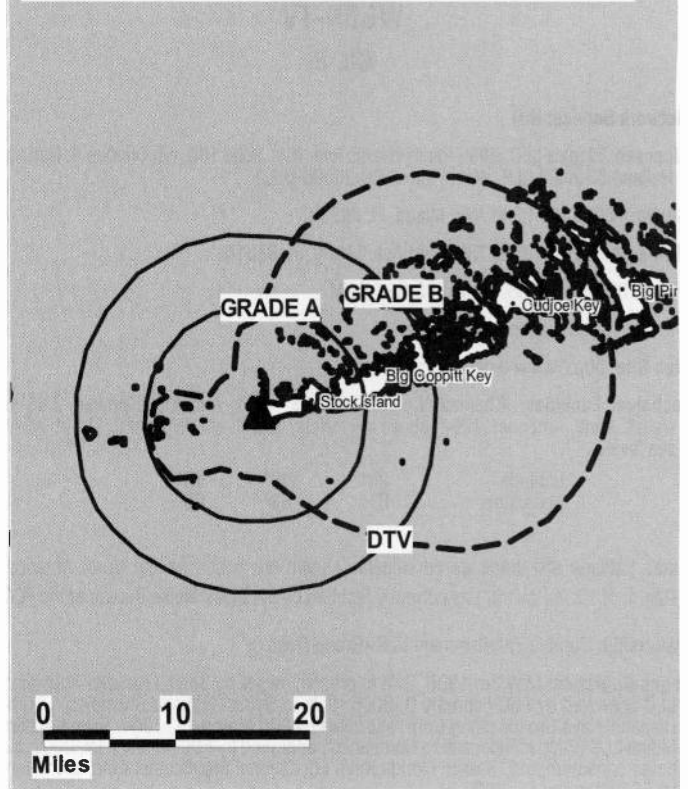
Penny Drucker, Chief Executive Officer.

Oscar Ibarra, General Manager.

David Drucker, Business Manager.

City of License: Key West. **Station DMA:** Miami-Fort Lauderdale, FL. **Rank:** 16.

WSBS-DT BMPCDT-20050701AAZ GRANTED: 9/7/2005



© 2008 Warren Communications News

Nielsen Data: Not available.

WSBS-TV
Ch. 22

Network Service: IND.

Licensee: WDLP Licensing Inc., 2601 S. Bayshore Dr., Penthouse 2, Coconut Grove, FL 33133.

Studio: 527 Southard St., Key West, FL 33040.

Mailing Address: 527 Southard St., Key West, FL 33040.

Phone: 305-296-4969; 305-644-4800. **Fax:** 305-296-1669.

E-mail: info@mega.tv

Web Site: http://www.mega.tv

Technical Facilities: Channel No. 22 (518-524 MHz). Authorized power: 519-kw max. visual, aural. Antenna: 203-ft above av. terrain, 187-ft. above ground, 203-ft. above sea level.

Latitude	24°	33'	18"
Longitude	81°	48'	07"

Transmitter: 527 Southard St., Key West.

Note: Latitude and longitude coordinates shown are based on the North American Datum of 1927 (NAD 27) as currently required by the Mass Media Bureau of the FCC.

LMA: Local marketing agreement with WFOR-TV (C), Miami.

Ownership: Spanish Broadcasting System Inc. (Group Owner).

Began Operation: June 15, 1993. Sale to present owner by WDLP Broadcasting Co. LLC approved by FCC October 26, 2005, but not yet consummated. Sale to WDLP Broadcasting Co. LLC by WEYS Television Corp. approved by FCC January 15, 2003. Proposed sale from WEYS Television Corp. to Televerde Communications LP was dismissed by FCC May 14, 1998.

Represented (legal): Kaye Scholer LLP.

Personnel:

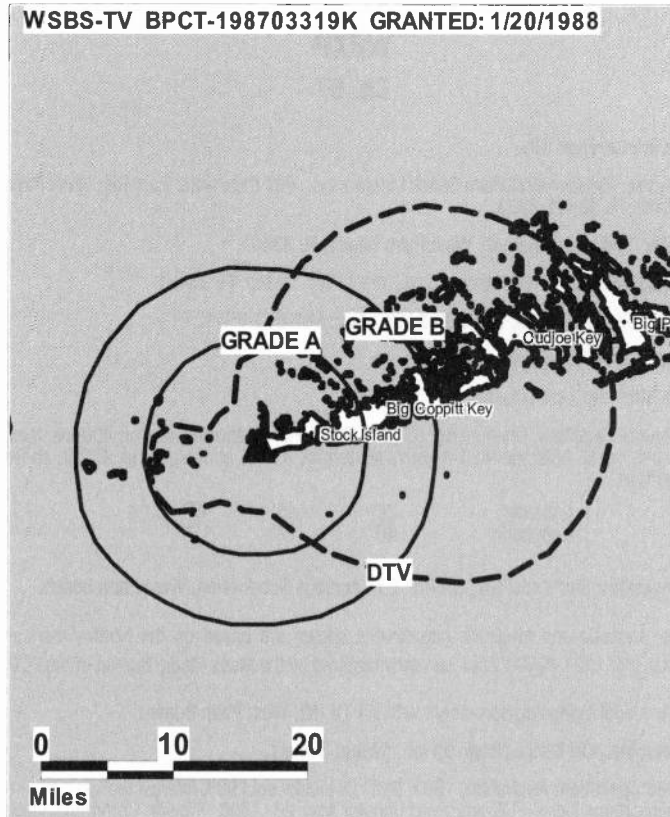
Penny Drucker, Chief Executive Officer.

Oscar Ibarra, General Manager.

David Drucker, Business Manager.

City of License: Key West. **Station DMA:** Miami-Fort Lauderdale, FL. **Rank:** 16.

WSBS-TV BPCT-198703319K GRANTED: 1/20/1988



© 2008 Warren Communications News

Circulation © 2007 Nielsen. Coverage based on Nielsen study.

GrandTotal	Cable TV Households	Non-cable TV Households	Total TV Households
Estimated Station Totals *	503,180	302,420	805,600
Average Weekly Circulation (2007)	49,815	17,540	67,355
Average Daily Circulation (2007)			30,613
Station DMA Total	Cable TV Households	Non-cable TV Households	Total TV Households
Estimated Station Totals *	503,180	302,420	805,600
Average Weekly Circulation (2007)	49,815	17,540	67,355
Average Daily Circulation (2007)			30,613

*Estimated station totals are sums of the Nielsen TV and Cable TV household estimates for each county in which the station registers viewing of more than 5% as per the Nielsen Survey Methods.

WPXP
Ch. 67

Network Service: ION.

Licensee: Paxson West Palm Beach License Inc., 601 Clearwater Park Rd., West Palm Beach, FL 33401-6233.

Studio: 1100 Banyan Blvd., West Palm Beach, FL 33401.

Mailing Address: 1100 Banyan Blvd., West Palm Beach, FL 33401.

Phone: 561-653-5653; 561-682-3453. **Fax:** 561-653-5711.

E-mail: dmlane@scripps.com

Web Site: http://www.ionline.tv

Technical Facilities: Channel No. 67 (788-794 MHz). Authorized power: 400-kw max. visual, aural. Antenna: 420-ft above av. terrain, 411-ft. above ground, 429-ft. above sea level.

Latitude	26°	45'	47"
Longitude	80°	12'	19"

Transmitter: S of Canal Rd., 0.7-mi. E of Acreage Subdivision, West Palm Beach.

Note: Latitude and longitude coordinates shown are based on the North American Datum of 1927 (NAD 27) as currently required by the Mass Media Bureau of the FCC.

LMA: Local marketing agreement with WPTV (N), West Palm Beach.

Ownership: ION Media Networks Inc. (Group Owner).

Began Operation: August 30, 1999. Betty D. Lidsky sold 90% interest to Paxson Communications Corp. FCC approved transfer May 26, 1998. Paxson Communications Corp. bought out Betty D. Lidsky's remaining interest in 2001. Transfer to CIG Media LLC pending.

Represented (legal): Dow Lohnes PLLC.

Represented (engineering): Lohnes & Culver.

Personnel:

Brian Lawlor, General Manager.

Donna Lane, General Sales Manager.

Bob Manown, Local Sales Manager.

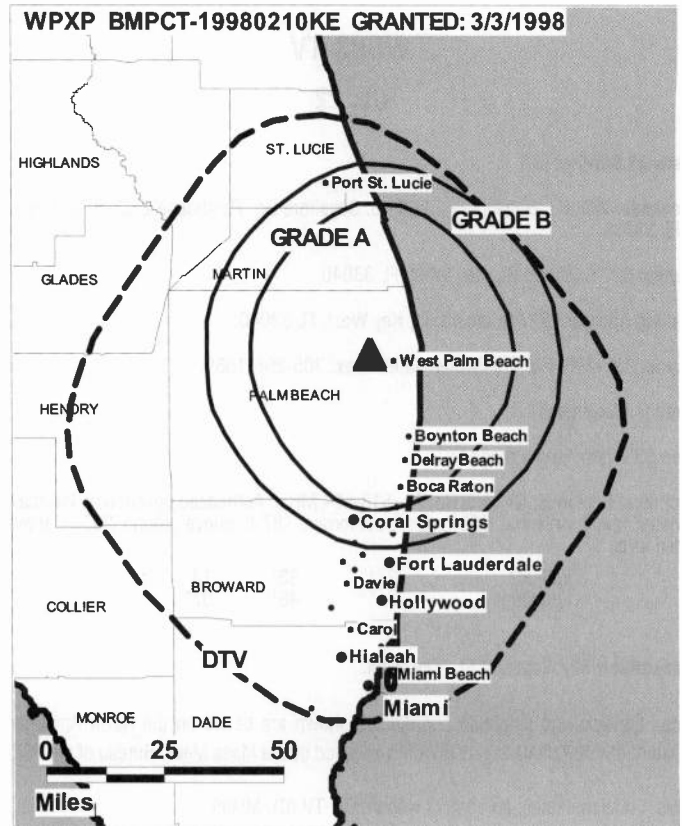
Cynthia Camacho, National Sales Manager.

Debra Burdick, Business Manager.

Lisa Gruccio, Public Affairs Director.

City of License: Lake Worth. **Station DMA:** West Palm Beach-Fort Pierce, FL.

Rank: 38.



© 2008 Warren Communications News

Circulation © 2007 Nielsen. Coverage based on Nielsen study.

GrandTotal	Cable TV Households	Non-cable TV Households	Total TV Households
Estimated Station Totals *	558,250	101,150	659,400
Average Weekly Circulation (2007)	35,986	5,260	41,246
Average Daily Circulation (2007)			11,173

Station DMA Total	Cable TV Households	Non-cable TV Households	Total TV Households
Estimated Station Totals *	558,250	101,150	659,400
Average Weekly Circulation (2007)	35,986	5,260	41,246
Average Daily Circulation (2007)			11,173

*Estimated station totals are sums of the Nielsen TV and Cable TV household estimates for each county in which the station registers viewing of more than 5% as per the Nielsen Survey Methods.

WPXP-DT

Ch. 36

Network Service: ION.

Licensee: Paxson West Palm Beach License Inc., 601 Clearwater Park Rd., West Palm Beach, FL 33401-6233.

Studio: 1100 Banyan Blvd., West Palm Beach, FL 33401.

Mailing Address: 1100 Banyan Blvd., West Palm Beach, FL 33401.

Phone: 561-653-5653. **Fax:** 561-653-5711.

E-mail: debraburdick@ionmedia.tv

Web Site: <http://www.ionline.tv>

Technical Facilities: Channel No. 36 (602-608 MHz). Authorized power: 1000-kw max. visual, aural. Antenna: 1263-ft above av. terrain, 1262-ft. above ground, 18-ft. above sea level.

Latitude	26°	35'	20"
Longitude	80°	12'	44"

Note: Latitude and longitude coordinates shown are based on the North American Datum of 1927 (NAD 27) as currently required by the Mass Media Bureau of the FCC.

Ownership: ION Media Networks Inc. (Group Owner).

Began Operation: Station operating; no on-air date

Represented (legal): Dow Lohnes PLLC.

Personnel:

Brian Lawlor, General Manager.

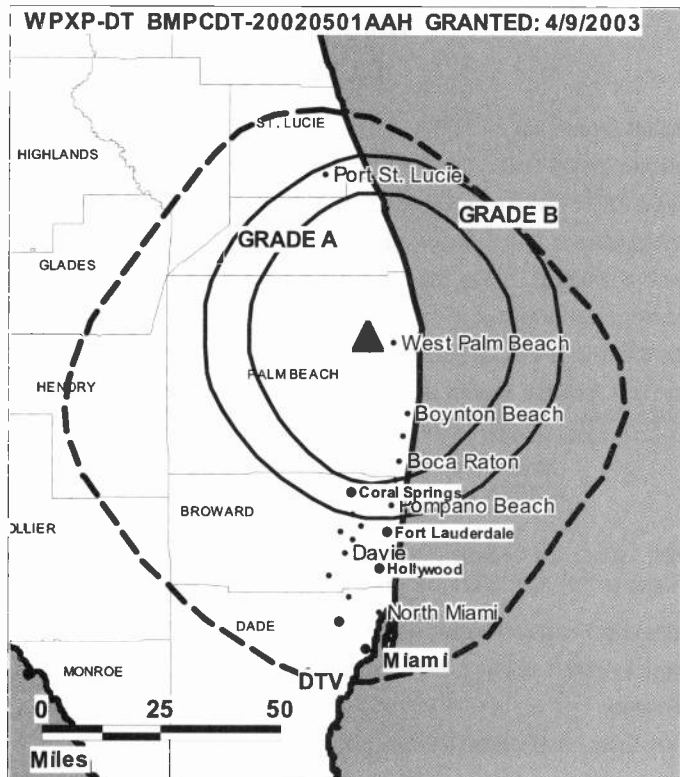
Donna Lane, General Sales Manager.

Bob Manown, Local Sales Manager.

Cynthia Camacho, National Sales Manager.

Debra Burdick, Business Manager.

Lisa Guccio, Public Affairs Director.



City of License: Lake Worth. **Station DMA:** West Palm Beach-Fort Pierce, FL.

Rank: 38.

Nielsen Data: Not available.

WMOR-DT

Ch. 19

Network Service: IND.

Licensee: WMOR-TV Co., 7201 E Hillsborough Ave, Tampa, FL 33610.

Studio: 7201 E Hillsborough Ave, Tampa, FL 33610-4126.

Mailing Address: 7201 E Hillsborough Ave, Tampa, FL 33610-4126.

Phone: 813-626-3232. **Fax:** 813-626-1961.

E-mail: lconlan@hearst.com

Web Site: <http://www.moretv32.com>

Technical Facilities: Channel No. 19 (500-506 MHz). Authorized power: 1000-kw max. visual, aural. Antenna: 1503-ft above av. terrain, 1496-ft. above ground, 1573-ft. above sea level.

Latitude	27°	49'	10"
Longitude	82°	15'	39"

Note: Latitude and longitude coordinates shown are based on the North American Datum of 1927 (NAD 27) as currently required by the Mass Media Bureau of the FCC.

Ownership: Hearst Broadcasting (Group Owner).

Began Operation: January 1, 2003. Standard Definition.

Personnel:

Ken Lucas, Vice President & General Manager.

Roy Tym, General & National Sales Manager.

Bonita Elias, Local Sales Manager.

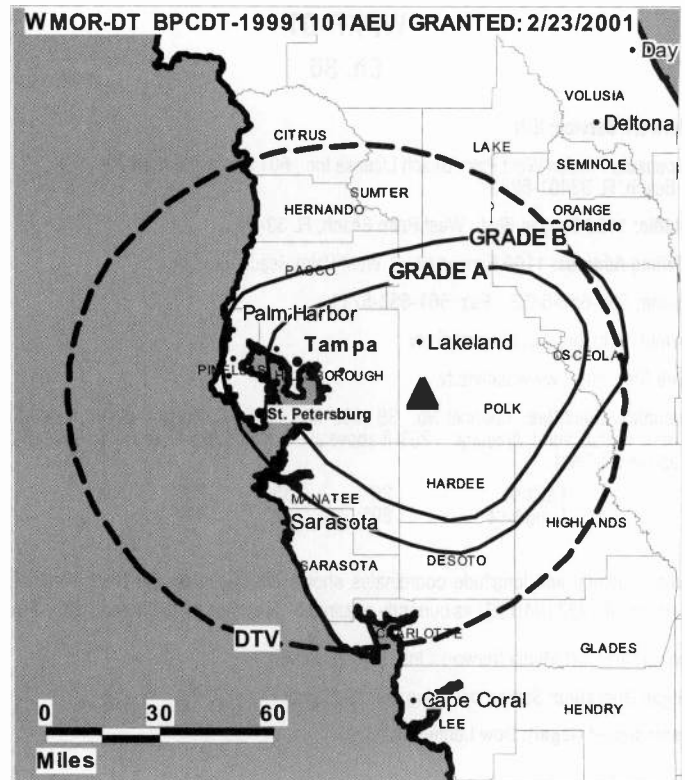
Gary Blais, Chief Engineer.

Joseph Pauly, Program Manager.

Lynne Conlan, Director of Programming & Promotions.

Alyssa Kroll, Controller.

Marilyn Hernandez, Traffic Manager.



© 2008 Warren Communications News

City of License: Lakeland. **Station DMA:** Tampa-St. Petersburg (Sarasota), FL.

Rank: 13.

Nielsen Data: Not available.

WMOR-TV
Ch. 32

Network Service: IND.

Licensee: WMOR-TV Co., 7201 E Hillsborough Ave, Tampa, FL 33610.

Studio: 7201 E Hillsborough Ave, Tampa, FL 33610-4126.

Mailing Address: 7201 E Hillsborough Ave, Tampa, FL 33610-4126.

Phone: 813-626-3232. **Fax:** 813-626-1961.

E-mail: lconlan@hears.com

Web Site: http://www.moretv32.com

Technical Facilities: Channel No. 32 (578-584 MHz). Authorized power: 5000-kw max. visual, aural. Antenna: 1086-ft above av. terrain, 1062-ft. above ground, 1217-ft. above sea level.

Latitude 27° 50' 15"
Longitude 81° 56' 53"

Transmitter: 0.4-mi. SSW of Pebbledale.

Note: Latitude and longitude coordinates shown are based on the North American Datum of 1927 (NAD 27) as currently required by the Mass Media Bureau of the FCC.

Multichannel TV Sound: Stereo only.

Satellite Earth Stations: Scientific-Atlanta, 3-meter C-band; Comtech, 5-meter KC-band; Standard Communications receivers.

Ownership: Hearst Broadcasting (Group Owner).

Began Operation: April 24, 1986.

Personnel:

Kenneth Lucas, Vice President & General Manager.

Roy Tym, General & National Sales Manager.

Bonita Elias, Local Sales Manager.

Gary Blais, Chief Engineer.

Alyssa Kroll, Controller.

Joseph Pauly, Program Manager.

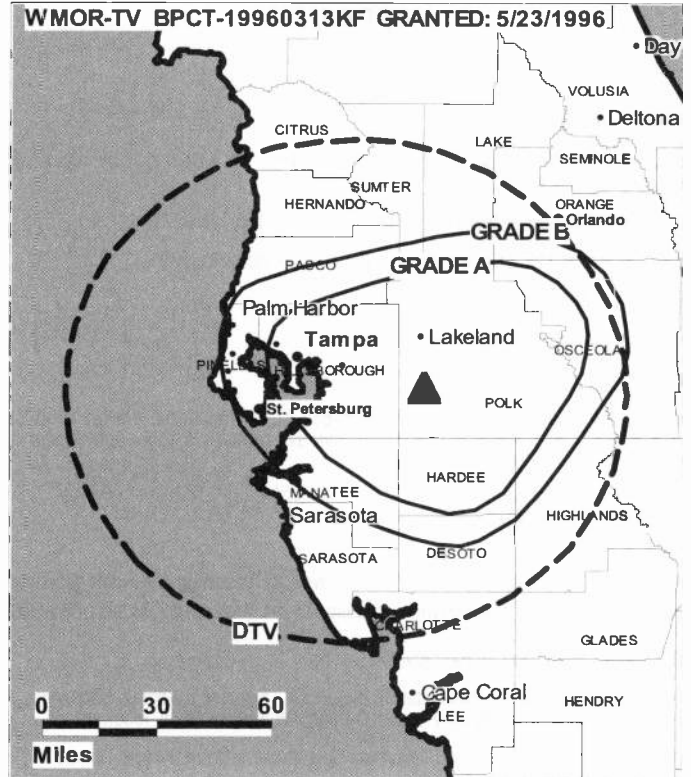
Lynne Conlan, Director of Programming and Promotions.

Marilu Hernandez, Traffic Manager.

Kepper, Tupper & Company

We brokered the sale of WMOR-TV

112 High Ridge Avenue, Ridgefield, CT (203)431-3366



© 2008 Warren Communications News

City of License: Lakeland. **Station DMA:** Tampa-St. Petersburg (Sarasota), FL.

Rank: 13.

Circulation © 2007 Nielsen. Coverage based on Nielsen study.

GrandTotal	Cable TV Households	Non-cable TV Households	Total TV Households
Estimated Station Totals *	1,279,350	459,170	1,738,520
Average Weekly Circulation (2007)	139,739	47,096	186,835
Average Daily Circulation (2007)			54,561

Station DMA Total	Cable TV Households	Non-cable TV Households	Total TV Households
Estimated Station Totals *	1,279,350	452,100	1,731,450
Average Weekly Circulation (2007)	139,739	46,714	186,453
Average Daily Circulation (2007)			54,519

Other DMA Total	Cable TV Households	Non-cable TV Households	Total TV Households
Estimated Station Totals *	0	7,070	7,070
Average Weekly Circulation (2007)	0	382	382
Average Daily Circulation (2007)			42

*Estimated station totals are sums of the Nielsen TV and Cable TV household estimates for each county in which the station registers viewing of more than 5% as per the Nielsen Survey Methods.

WACX-DT
Ch. 40

Network Service: IND.

Licensee: Associated Christian Television System Inc., 123 E Central Pkwy, Altamonte Springs, FL 32701.

Studio: 285 W Central Pkwy, Ste 1716, Altamonte Springs, FL 32714.

Mailing Address: 123 E Central Pkwy, Altamonte Springs, FL 32701.

Phone: 407-263-4040.

E-mail: superchannel@superchannel.com

Web Site: <http://www.wacxTV.com>

Technical Facilities: Channel No. 40 (626-632 MHz). Authorized power: 1000-kw max. visual, aural. Antenna: 1619-ft above av. terrain, 1592-ft. above ground, 1659-ft. above sea level.

Latitude	28°	35'	11.6"
Longitude	81°	04'	58.2"

Note: Latitude and longitude coordinates shown are based on the North American Datum of 1927 (NAD 27) as currently required by the Mass Media Bureau of the FCC.

Multichannel TV Sound: Stereo only.

Satellite Earth Stations: Transmitter Thales; RCA, 5-meter Ku-band; Microdyne, 5-meter C-band; Microdyne, 7-meter C-band; Microdyne, RCA receivers.

Ownership: Associated Christian Television System Inc. (Group Owner).

Began Operation: Station operating; no on-air date

Represented (legal): Koerner & Olender PC.

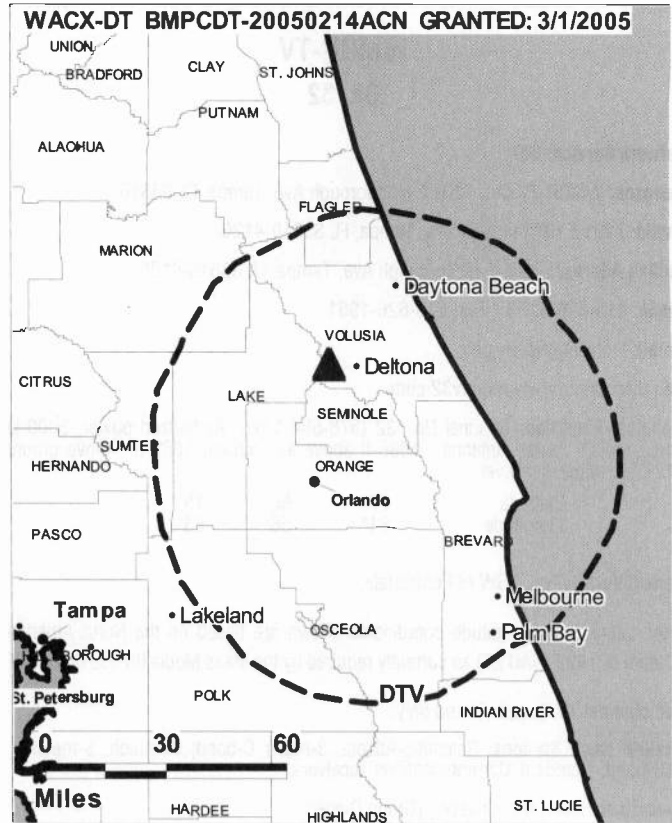
Personnel:

Claud Bowers, President & General Manager.

Carol Gentry, General Sales Manager & Controller.

John Wasson, Chief Engineer.

Linda Jarrell, Program & Traffic Director.



© 2008 Warren Communications News

Miller Goodman, Production Manager.

City of License: Leesburg. **Station DMA:** Orlando-Daytona Beach-Melbourne, FL.

Rank: 19.

Nielsen Data: Not available.

WFXU
Ch. 57

Network Service: CW.

Licensee: Budd Broadcasting Co. Inc., 4150 N.W. 93rd Ave., Gainesville, FL 32653.

Mailing Address: 4190 NW 93rd Ave, Gainesville, FL 32653.

Phone: 352-371-7772.

Technical Facilities: Channel No. 57 (728-734 MHz). Authorized power: 2500-kw max. visual, aural. Antenna: 443-ft above av. terrain, 518-ft. above ground, 558-ft. above sea level.

Latitude 30° 33' 00"
Longitude 83° 00' 46"

Transmitter: 4.3-mi. NE of Jasper.

Note: Latitude and longitude coordinates shown are based on the North American Datum of 1927 (NAD 27) as currently required by the Mass Media Bureau of the FCC.

Ownership: Budd Broadcasting Co. Inc.

Began Operation: August 1, 1998. Sale to present owner by The PSC Liquidating Trust (for Pegasus Communications Corp.) approved by FCC January 11, 2007. Sale to Pegasus Communications Corp. by KB Prime Media LLC approved by FCC March 29, 2002. Sale to KB Prime Media LLC by Frank A. Baker approved by FCC February 16, 1999.

Represented (legal): Shainis & Peltzman Chartered.

Represented (engineering): Magnuson & Associates.

Personnel:

Harvey Budd, General Manager.

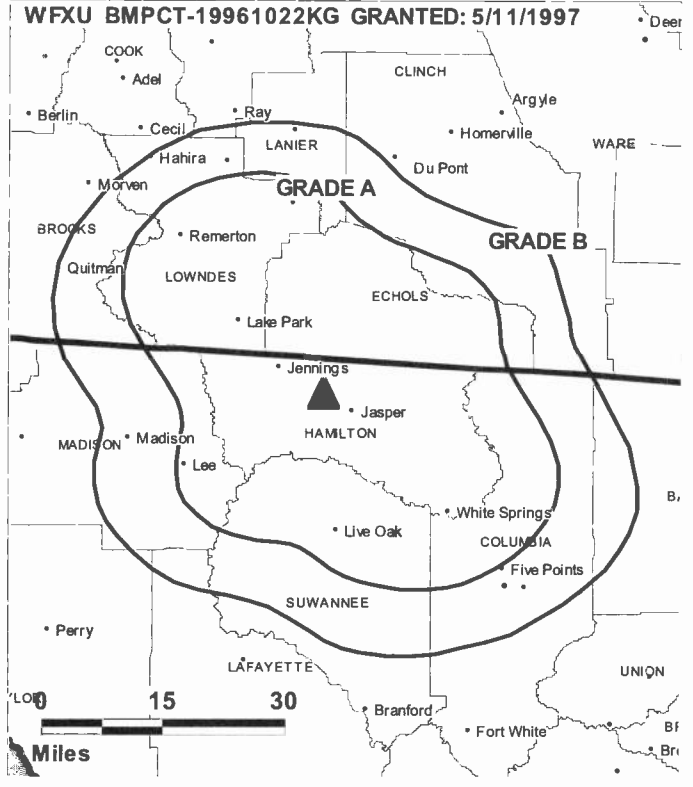
City of License: Live Oak. **Station DMA:** Tallahassee, FL-Thomasville, GA.

Rank: 108.



FULLY SEARCHABLE • CONTINUOUSLY UPDATED • DISCOUNT RATES FOR PRINT PURCHASERS

For more information call 800-771-9202 or visit www.warren-news.com



© 2008 Warren Communications News

Circulation © 2007 Nielsen. Coverage based on Nielsen study.

GrandTotal	Cable TV Households	Non-cable TV Households	Total TV Households
Estimated Station Totals *	144,740	86,770	231,510
Average Weekly Circulation (2007)	17,599	7,142	24,741
Average Daily Circulation (2007)			6,176

Station DMA Total	Cable TV Households	Non-cable TV Households	Total TV Households
Estimated Station Totals *	144,740	86,770	231,510
Average Weekly Circulation (2007)	17,599	7,142	24,741
Average Daily Circulation (2007)			6,176

*Estimated station totals are sums of the Nielsen TV and Cable TV household estimates for each county in which the station registers viewing of more than 5% as per the Nielsen Survey Methods.

WBIF
Ch. 51

Network Service: IND.

Licensee: EBC Panama City Inc., One Shackelford Dr, Ste 400, Little Rock, AR 72211-2545.

Mailing Address: One Shackelford Dr, Suite 400, Little Rock, AR 72211.

Phone: 501-219-2400. **Fax:** 501-604-0322.

E-mail: dkatic@wbif-tv.com

Web Site: http://www.wbif-tv.com

Technical Facilities: Channel No. 51 (692-698 MHz). Authorized power: 1970-kw max. visual, aural. Antenna: 833-ft above av. terrain, 856-ft. above ground, 991-ft. above sea level.

Latitude 30° 30' 42"
Longitude 85° 29' 17"

Transmitter: Owenwood Rd., 5-mi. W of Hwy. 231.

Note: Latitude and longitude coordinates shown are based on the North American Datum of 1927 (NAD 27) as currently required by the Mass Media Bureau of the FCC.

Ownership: Equity Media Holdings Corp. (Group Owner).

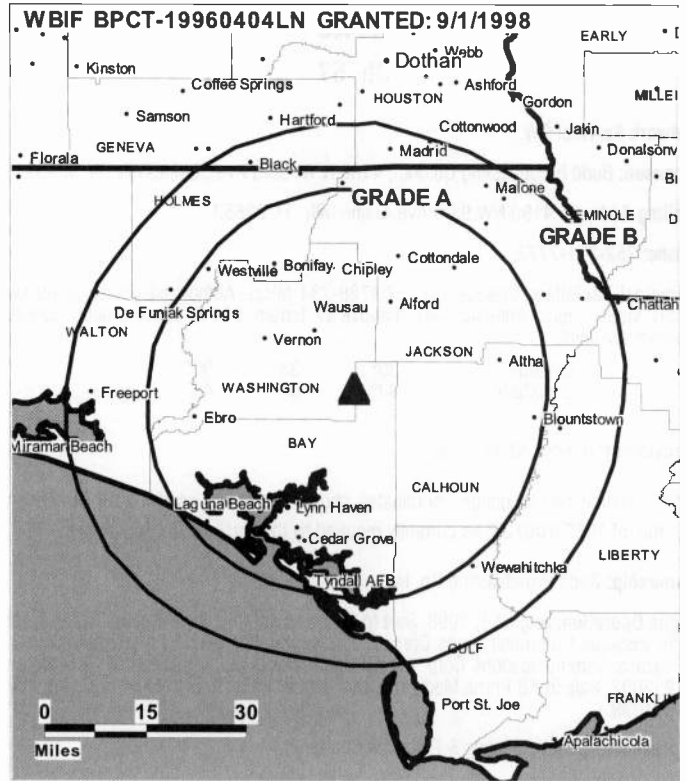
Began Operation: Operational; no on-air date available. Equity Broadcasting Corp. merged with Coconut Palm Acquisition Corp., becoming Equity Media Holdings Corp. FCC approved deal March 27, 2007. Sale to Equity Broadcasting Corp. by Tiger Eye Broadcasting Corp. approved by FCC March 23, 2004. Sale to Tiger Eye Broadcasting Corp. by Equity Broadcasting Corp. approved by FCC November 10, 2003. Sale to Equity Broadcasting Corp. by Channel 51 LC (Greater Marianna Television Inc., KM Communications Inc. & Media Properties Inc.) approved by FCC December 13, 2000.

City of License: Marianna. **Station DMA:** Panama City, FL. **Rank:** 154.



FULLY SEARCHABLE • CONTINUOUSLY UPDATED • DISCOUNT RATES FOR PRINT PURCHASERS

For more information call 800-771-9202 or visit www.warren-news.com



© 2008 Warren Communications News

Circulation © 2007 Nielsen. Coverage based on Nielsen study.

Grand Total	Cable TV Households	Non-cable TV Households	Total TV Households
Estimated Station Totals *	65,270	39,490	104,760
Average Weekly Circulation (2007)	5,440	4,171	9,611
Average Daily Circulation (2007)			2,320
Station DMA Total	Cable TV Households	Non-cable TV Households	Total TV Households
Estimated Station Totals *	65,270	39,490	104,760
Average Weekly Circulation (2007)	5,440	4,171	9,611
Average Daily Circulation (2007)			2,320

*Estimated station totals are sums of the Nielsen TV and Cable TV household estimates for each county in which the station registers viewing of more than 5% as per the Nielsen Survey Methods.

WOPX
Ch. 56

Network Service: ION.

Licensee: Paxson Orlando License Inc., 601 Clearwater Park Rd., West Palm Beach, FL 33401-6233.

Studio: 7091 Grand National Dr., Suite 100, Orlando, FL 32819.

Mailing Address: 1021 N. Wymore Rd., Winter Park, FL 32789.

Phone: 407-691-7709; 407-691-7708. **Fax:** 407-691-7728.

E-mail: joe.chaplinski@wesh.com

Web Site: <http://www.ionline.tv>

Technical Facilities: Channel No. 56 (722-728 MHz). Authorized power: 5000-kw max. visual, aural. Antenna: 1549-ft above av. terrain, 1522-ft. above ground, 1604-ft. above sea level.

Latitude 28° 05' 37"
Longitude 81° 07' 28"

Transmitter: 5-mi. S of Hologapaw, 2-mi. W of Hwy. 441, Osceola.

Note: Latitude and longitude coordinates shown are based on the North American Datum of 1927 (NAD 27) as currently required by the Mass Media Bureau of the FCC.

Ownership: ION Media Networks Inc. (Group Owner).

Began Operation: May 19, 1986. Transfer to CIG Media LLC pends. Sale to present owner by the Christian Network Inc. approved by FCC December 12, 1997. Sale to The Christian Network Inc. by Treasure Coast Communications Inc. approved by FCC June 21, 1995. Sale to Treasure Coast Communications Inc. by Beach Television Partners approved by FCC April 6, 1992. Sale to Beach Television Partners by TV 56 Ltd. approved by FCC January 21, 1988. Sale to TV 56 Ltd. by Broadcast Production & Management Corp. approved by FCC August 2, 1984. Sale to SFN Communications of Florida Inc. by Broadcast Production & Management Corp. dismissed by FCC July 30, 1984.

Represented (legal): Dow Lohnes PLLC.

Personnel:

Joe Chaplinski, General Sales Manager.

Frank D. Tenore, Local Sales Manager.

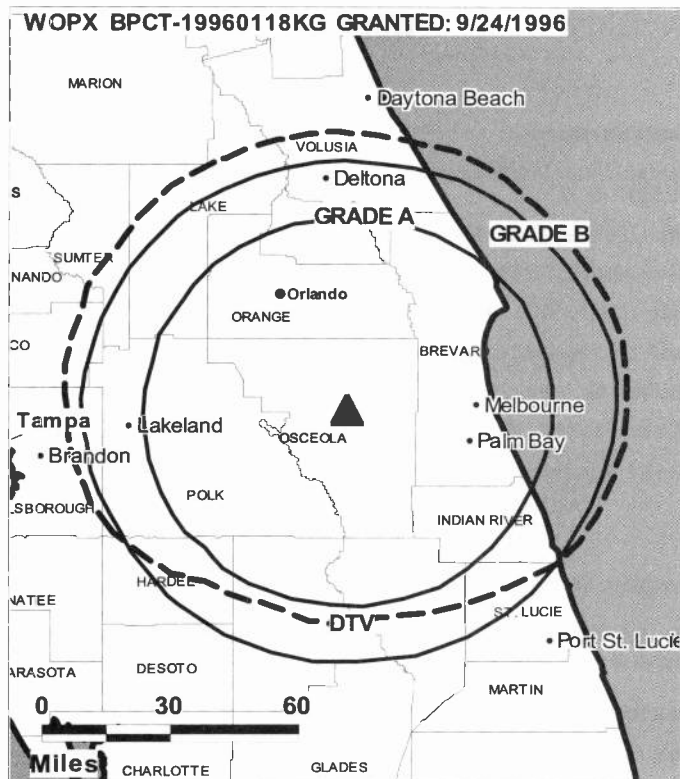
Allen Pullman, Chief Engineer.

Conny Fiala, Business Manager.

Toni Kelley, Traffic Manager.

City of License: Melbourne. **Station DMA:** Orlando-Daytona Beach-Melbourne, FL.

Rank: 19.



© 2008 Warren Communications News

Circulation © 2007 Nielsen. Coverage based on Nielsen study.

GrandTotal	Cable TV Households	Non-cable TV Households	Total TV Households
Estimated Station Totals *	500,740	36,450	537,190
Average Weekly Circulation (2007)	34,388	2,005	36,393
Average Daily Circulation (2007)			8,133
Station DMA Total	Cable TV Households	Non-cable TV Households	Total TV Households
Estimated Station Totals *	500,740	36,450	537,190
Average Weekly Circulation (2007)	34,388	2,005	36,393
Average Daily Circulation (2007)			8,133

*Estimated station totals are sums of the Nielsen TV and Cable TV household estimates for each county in which the station registers viewing of more than 5% as per the Nielsen Survey Methods.

WOPX-DT

Ch. 48

Network Service: ION.

Licensee: Paxson Orlando License Inc., 601 Clearwater Park Rd., West Palm Beach, FL 33401-6233.

Studio: 7091 Grand National Dr., Suite 100, Orlando, FL 32819.

Mailing Address: 1021 N. Wymore Rd., Winter Park, FL 32789.

Phone: 407-370-5600; 407-691-7709. **Fax:** 407-370-5656.

E-mail: joe.chaplinski@wesh.com

Web Site: http://www.ionline.tv

Technical Facilities: Channel No. 48 (674-680 MHz). Authorized power: 1000-kw max. visual, aural. Antenna: 1496-ft above av. terrain, 1470-ft. above ground, 1552-ft. above sea level.

Latitude	28°	08'	37"
Longitude	81°	07'	28"

Transmitter: 5.2-mi. S of Holooway, 2-mi. W of Hwy. 441, Osceola County.

Note: Latitude and longitude coordinates shown are based on the North American Datum of 1927 (NAD 27) as currently required by the Mass Media Bureau of the FCC.

Ownership: ION Media Networks Inc. (Group Owner).

Began Operation: Station operating; no on-air date

Represented (legal): Dow Lohnes PLLC.

Represented (engineering): du Treil, Lundin & Rackley Inc.

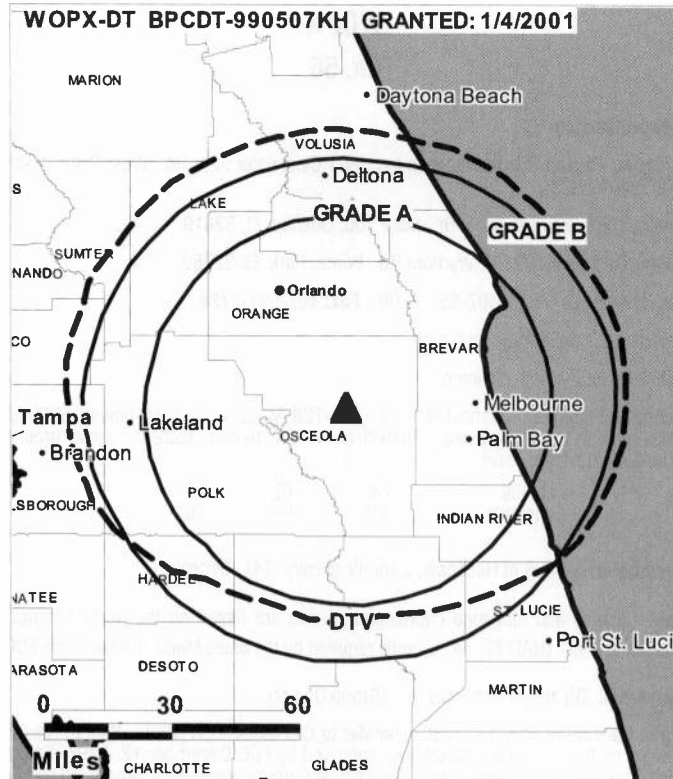
Personnel:

Joe Chaplinski, General Sales Manager.

Frank D. Tenore, Local Sales Manager.

Allen Pullman, Chief Engineer.

Conny Fiala, Business Director.



© 2008 Warren Communications News

Toni Kelley, Traffic Manager.

City of License: Melbourne. **Station DMA:** Orlando-Daytona Beach-Melbourne, FL.

Rank: 19.

Nielsen Data: Not available.

WOTF-DT
Ch. 20

Network Service: TEL.

Grantee: Telefutura Orlando Inc., 1999 Avenue of the Stars, Suite 3050, Los Angeles, CA 90067.

Studio: 739 North Dr., Suite C, Melbourne, FL 32934-9239.

Mailing Address: 739 North Dr., Suite C, Melbourne, FL 32934-9239.

Phone: 321-254-4343. **Fax:** 321-254-9343.

E-mail: fbanos@univision.net

Web Site: <http://www.univision.net>

Technical Facilities: Channel No. 20 (506-512 MHz). Authorized power: 1000-kw max. visual, aural. Antenna: 983-ft above av. terrain, 977-ft. above ground, 1017-ft. above sea level.

Latitude	28°	18'	22"
Longitude	80°	54'	45"

Requests modification of CP for change to 220-kw max. visual, 935-ft above av. terrain, 928-ft. above ground, 968-ft. above sea level; BMPCDT-20060628ACU.

Note: Latitude and longitude coordinates shown are based on the North American Datum of 1927 (NAD 27) as currently required by the Mass Media Bureau of the FCC.

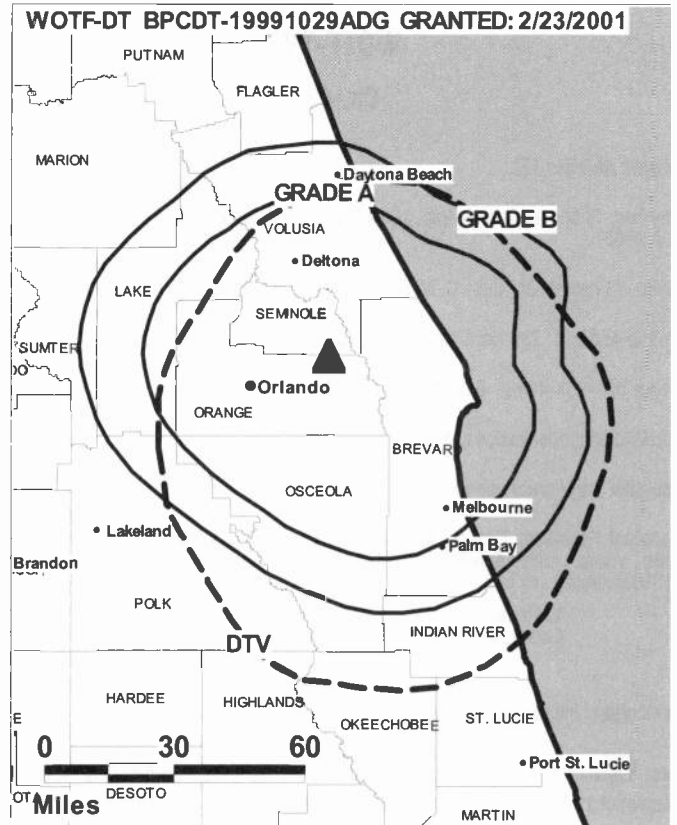
Ownership: Univision Communications Inc. (Group Owner).

Began Operation: Station operating under Special Temporary Authority at 300-kw max. visual; no on-air date

Represented (legal): Covington & Burling.

Personnel:

Frank Banos, General Manager & Chief Engineer.



City of License: Melbourne. **Station DMA:** Orlando-Daytona Beach-Melbourne, FL.
Rank: 19.
Nielsen Data: Not available.

WOTF-TV

Ch. 43

Network Service: TEL.

Licensee: Telefutura Orlando Inc., 1999 Avenue of the Stars, Suite 3050, Los Angeles, CA 90067.

Studio: 739 North Dr., Suite C, Melbourne, FL 32934-9239.

Mailing Address: 739 North Dr., Suite C, Melbourne, FL 32934-9239.

Phone: 321-254-4343. **Fax:** 321-254-9343.

E-mail: fbanos@univision.net

Web Site: http://www.univision.net

Technical Facilities: Channel No. 43 (644-650 MHz). Authorized power: 5000-kw max. visual, aural. Antenna: 1614-ft above av. terrain, 1585-ft. above ground, 1650-ft. above sea level.

Latitude 28° 35' 12"
Longitude 81° 04' 58"

Transmitter: Bithlo Antenna Farm, Bithlo.

Note: Latitude and longitude coordinates shown are based on the North American Datum of 1927 (NAD 27) as currently required by the Mass Media Bureau of the FCC.

Ownership: Univision Communications Inc. (Group Owner).

Began Operation: July 5, 1982. Sale to Asbury Park Press Inc. by Southern Broadcasting Corp. approved by FCC August 15, 1985. Sale to Blackstar Communications Inc. by Asbury Park Press Inc. approved by FCC February 18, 1988. Transfer to USA Broadcasting by Blackstar LLC approved by FCC May 14, 1998. Sale to present owner by USA Broadcasting approved by FCC May 21, 2001. Transfer of control to Broadcasting Media Partners Inc. approved by FCC March 27, 2007.

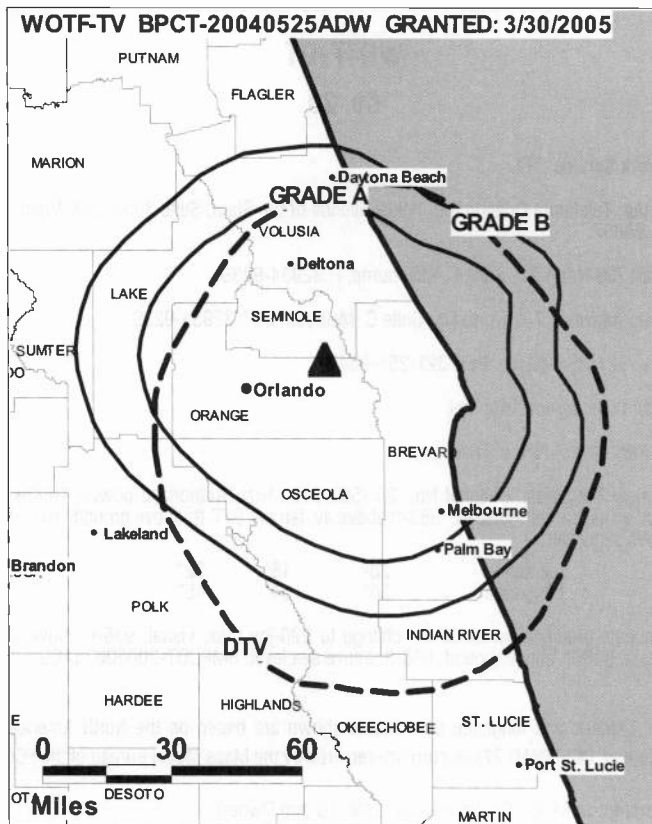
Represented (legal): Covington & Burling.

Personnel:

Frank Banos, General Manager & Chief Engineer.

City of License: Melbourne. **Station DMA:** Orlando-Daytona Beach-Melbourne, FL.

Rank: 19.



© 2008 Warren Communications News

Circulation © 2007 Nielsen. Coverage based on Nielsen study.

Grand Total	Cable TV Households	Non-cable TV Households	Total TV Households
Estimated Station Totals *	50,200	119,210	169,410
Average Weekly Circulation (2007)	3,865	6,521	10,386
Average Daily Circulation (2007)			4,244

Station DMA Total	Cable TV Households	Non-cable TV Households	Total TV Households
Estimated Station Totals *	50,200	119,210	169,410
Average Weekly Circulation (2007)	3,865	6,521	10,386
Average Daily Circulation (2007)			4,244

*Estimated station totals are sums of the Nielsen TV and Cable TV household estimates for each county in which the station registers viewing of more than 5% as per the Nielsen Survey Methods.

Florida — Miami

WBFS-DT

Ch. 32

Network Service: MNT.

Licensee: Miami Television Stations WBFS Inc., 2175 K St NW, Ste 350, Washington, DC 20037.

Studio: 8900 NW 18th Ter, Miami, FL 33172.

Mailing Address: 8900 NW 18th Ter, Miami, FL 33172.

Phone: 305-621-3333. **Fax:** 305-621-2844.

Web Site: <http://cbs4.com/wbfs>

Technical Facilities: Channel No. 32 (578-584 MHz). Authorized power: 1000-kw max. visual, aural. Antenna: 861-ft above av. terrain, 856-ft. above ground, 861-ft. above sea level.

Latitude	25°	58'	02.4"
Longitude	80°	12'	34.1"

Note: Latitude and longitude coordinates shown are based on the North American Datum of 1927 (NAD 27) as currently required by the Mass Media Bureau of the FCC.

Ownership: CBS Corp. (Group Owner).

Began Operation: May 1, 2001. Standard Definition.

Represented (sales): TeleRep Inc.

Personnel:

Michael Colleran, President & General Manager.

Shannon High-Bassalik, Vice President, News Operations.

Joe Garcia, Broadcast Operations & Engineering Director.

Tom Cury, Sales Director.

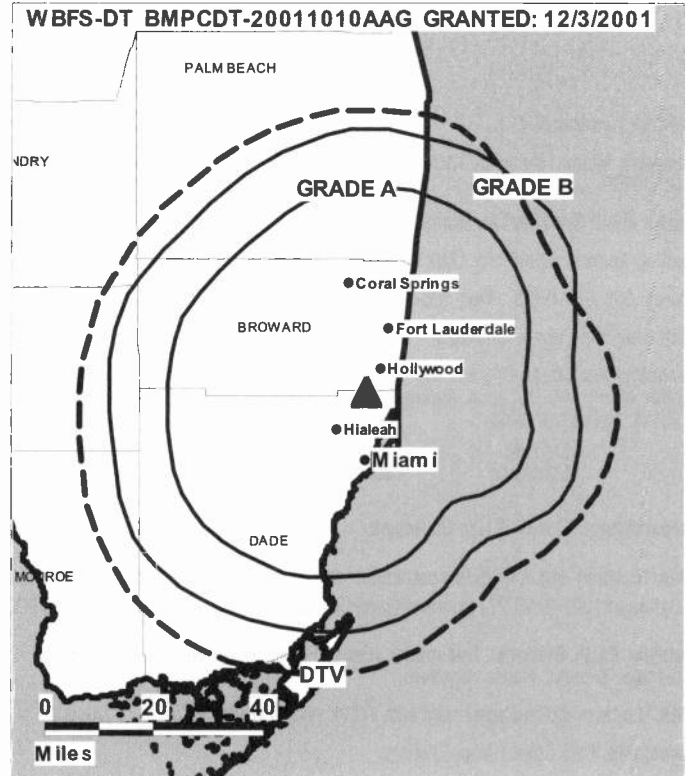
Greg Oars, Local Sales Manager.

Marcello Sanchez, Chief Engineer.

Randy Pringle, Controller.

Tracy Letize, Program Director.

Larry Wiener, Promotion Director.



© 2008 Warren Communications News

Aaron Silberman, Production Manager.

Randy Perez, Research Director.

Terry Rodriguez, Traffic Manager.

Liz Goldberg, Broadcast Services.

City of License: Miami. **Station DMA:** Miami-Fort Lauderdale, FL. **Rank:** 16.

Nielsen Data: Not available.

WBFS-TV
Ch. 33

Network Service: MNT.

Licensee: Miami Television Stations WBFS Inc., 2175 K St NW, Ste 350, Washington, DC 20037.

Studio: 8900 NW 18th Ter, Miami, FL 33172.

Mailing Address: 8900 NW 18th Ter, Miami, FL 33172.

Phone: 305-621-3333. **Fax:** 305-621-3844.

Web Site: <http://cbs4.com/wbfs>

Technical Facilities: Channel No. 33 (584-590 MHz). Authorized power: 5000-kw max. visual, 500-kw aural. Antenna: 924-ft above av. terrain, 927-ft. above ground, 931-ft. above sea level.

Latitude 25° 57' 59"
Longitude 80° 12' 33"

Transmitter: 390 N.W. 210th St., Miami.

Note: Latitude and longitude coordinates shown are based on the North American Datum of 1927 (NAD 27) as currently required by the Mass Media Bureau of the FCC.

Satellite Earth Stations: Transmitter Harris; Harris, 6.1-meter C-band; Harris, 9-meter C-band; Harris receivers.

LMA: Local marketing agreement with WTVX (W), Fort Pierce.

Ownership: CBS Corp. (Group Owner).

Began Operation: December 9, 1984.

Represented (sales): TeleRep Inc.

Represented (engineering): Lohnes & Culver.

Personnel:

Michael Colleran, President & General Manager.

Shannon High-Bassalik, Vice President, News Operations.

Joe Garcia, Broadcast Operations & Engineering Director.

Tom Cury, Sales Director.

Greg Oars, Local Sales Manager.

Marcelo Sanchez, Chief Engineer.

Randy Pringle, Controller.

Tracy Letize, Program Director.

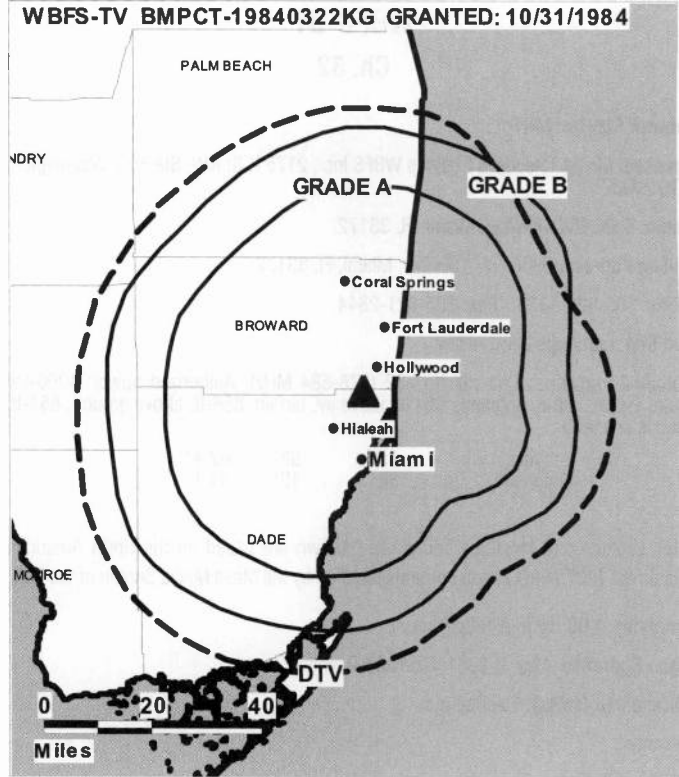
Larry Wiener, Promotion Director.

Aaron Silberman, Production Manager.

Randy Perez, Research Director.

Terry Rodriguez, Traffic Manager.

Liz Goldberg, Broadcast Services.



© 2008 Warren Communications News

City of License: Miami. **Station DMA:** Miami-Fort Lauderdale, FL. **Rank:** 16.

Circulation © 2007 Nielsen. Coverage based on Nielsen study.

GrandTotal	Cable TV Households	Non-cable TV Households	Total TV Households
Estimated Station Totals *	1,040,780	532,330	1,573,110
Average Weekly Circulation (2007)	163,613	103,320	266,933
Average Daily Circulation (2007)			96,162
Station DMA Total	Cable TV Households	Non-cable TV Households	Total TV Households
Estimated Station Totals *	1,040,780	497,840	1,538,620
Average Weekly Circulation (2007)	163,613	100,733	264,346
Average Daily Circulation (2007)			96,024
Other DMA Total	Cable TV Households	Non-cable TV Households	Total TV Households
Estimated Station Totals *	0	34,490	34,490
Average Weekly Circulation (2007)	0	2,587	2,587
Average Daily Circulation (2007)			138

*Estimated station totals are sums of the Nielsen TV and Cable TV household estimates for each county in which the station registers viewing of more than 5% as per the Nielsen Survey Methods.

WFOR-DT
Ch. 22

Network Service: CBS.

Licensee: CBS Television Stations Inc., 2000 K St. NW, Suite 725, Washington, DC 20006.

Studio: 8900 NW 18th Terrace, Miami, FL 33172.

Mailing Address: 8900 NW 18th Terrace, Miami, FL 33172.

Phone: 305-591-4444. **Fax:** 561-625-1256.

E-mail: mcolleran@cbs.com

Web Site: <http://www.cbs4news.com>

Technical Facilities: Channel No. 22 (518-524 MHz). Authorized power: 1000-kw max. visual, aural. Antenna: 978-ft above av. terrain, 978-ft. above ground, 1024-ft. above sea level.

Latitude	25°	58'	07"
Longitude	80°	13'	20"

Transmitter: 1255 N.W. 210th St., Miami.

Note: Latitude and longitude coordinates shown are based on the North American Datum of 1927 (NAD 27) as currently required by the Mass Media Bureau of the FCC.

Ownership: CBS Corp. (Group Owner).

Began Operation: May 1, 2001. High Definition.

Represented (legal): Leventhal, Senter & Lerman PLLC.

Personnel:

Michael Colleran, President & General Manager.

Shannon High-Bassalik, Vice President, News Operations.

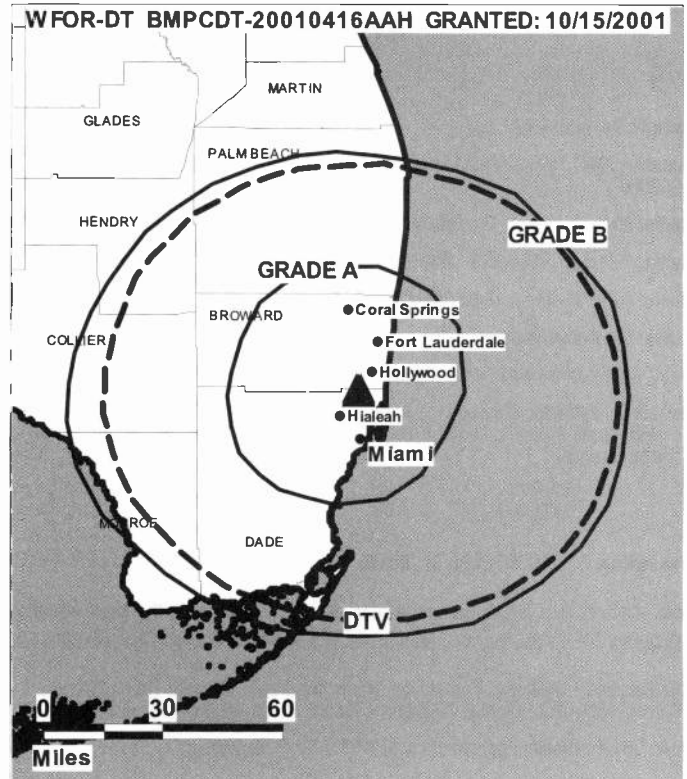
Joe Garcia, Broadcast Operations & Engineering Director.

Pam Barber, Sales Director.

Kendle Priestley, Local Sales Manager.

Marcelo Sanchez, Chief Engineer.

Randy Pringle, Controller.



© 2008 Warren Communications News

Tracy Letize, Program Director.

Larry Weiner, Promotions Manager.

Randy Perez, Research Director.

Liz Goldberg, Traffic Manager & Broadcast Services.

City of License: Miami. **Station DMA:** Miami-Fort Lauderdale, FL. **Rank:** 16.

Nielsen Data: Not available.

WFOR-TV

Ch. 4

Network Service: CBS.

Licensee: CBS Television Stations Inc., 2000 K St. NW, Suite 725, Washington, DC 20006.

Studio: 8900 N.W. 18th Terrace, Miami, FL 33172.

Mailing Address: 8900 N.W. 18th Terrace, Miami, FL 33172.

Phone: 305-591-4444. **Fax:** 305-639-4444.

E-mail: mcolleran@cbs.com

Web Site: http://www.cbs4news.com

Technical Facilities: Channel No. 4 (66-72 MHz). Authorized power: 100-kw visual, 10-kw aural. Antenna: 1041-ft above av. terrain, 1041-ft. above ground, 1049-ft. above sea level.

Latitude	25°	58'	07"
Longitude	80°	13'	20"

Transmitter: 1255 N.W. 210th St., Miami.

Note: Latitude and longitude coordinates shown are based on the North American Datum of 1927 (NAD 27) as currently required by the Mass Media Bureau of the FCC.

Satellite Earth Stations: Transmitter Harris; Andrew, C-band; Harris, 9-meter C-band; Scientific-Atlanta, 10-meter C-band; Harris, Andrew receivers.

LMA: Local marketing agreement with WSBS-TV (I), Key West.

Ownership: CBS Corp. (Group Owner).

Began Operation: March 21, 1949. Sale to KKR Assoc. by Wometco Enterprises Inc. approved by FCC April 11, 1984 (Television Digest, Vol. 23:39, 52). Sale to National Broadcasting Co. by KKR approved by FCC September 17, 1987 (Vol. 26:43; 27:3, 11, 14, 18, 22, 37, 38). CBS & NBC traded channels 4 & 6 in July 1995 (Vol. 34:48, 52; 35:34). Sale to present owner by CBS Inc. approved by FCC May 3, 2000.

Represented (sales): CBS/Group W TV Sales.

Represented (legal): Leventhal, Senter & Lerman PLLC.

Personnel:

Michael Colleran, President & General Manager.

Shannon High-Bassalik, Vice President, News Operations.

Joe Garcia, Broadcast Operations & Engineering Director.

Pam Barber, Sales Director.

Kendle Priestley, Local Sales Manager.

Marcelo Sanchez, Chief Engineer.

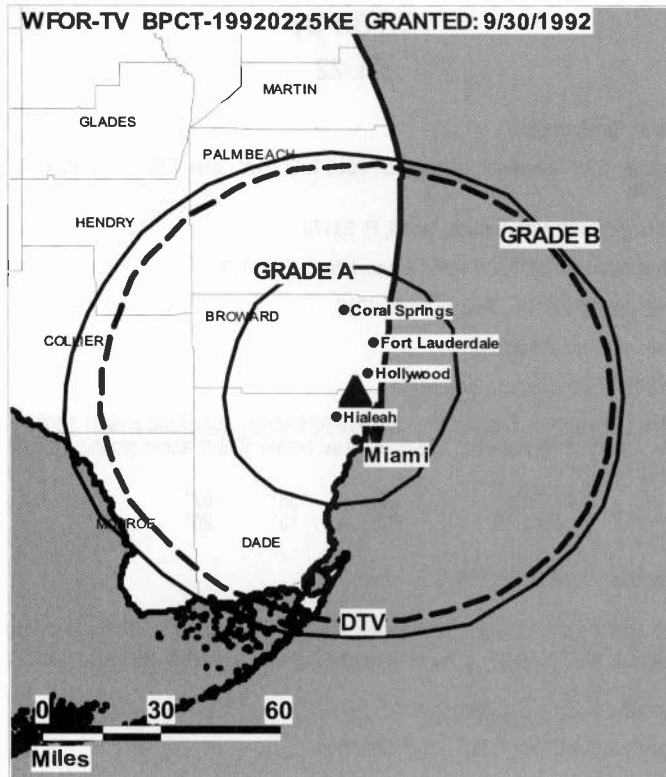
Randy Pringle, Controller.

Tracy Letize, Program Director.

Larry Wiener, Promotions Manager.

Randy Perez, Research Manager.

Liz Goldberg, Traffic Manager & Broadcast Services.



© 2008 Warren Communications News

City of License: Miami. **Station DMA:** Miami-Fort Lauderdale, FL. **Rank:** 16.

Circulation © 2007 Nielsen. Coverage based on Nielsen study.

GrandTotal	Cable TV Households	Non-cable TV Households	Total TV Households
Estimated Station Totals *	1,040,780	532,330	1,573,110
Average Weekly Circulation (2007)	595,756	260,114	855,870
Average Daily Circulation (2007)			395,350
Station DMA Total	Cable TV Households	Non-cable TV Households	Total TV Households
Estimated Station Totals *	1,040,780	497,840	1,538,620
Average Weekly Circulation (2007)	595,756	258,321	854,077
Average Daily Circulation (2007)			395,178
Other DMA Total	Cable TV Households	Non-cable TV Households	Total TV Households
Estimated Station Totals *	0	34,490	34,490
Average Weekly Circulation (2007)	0	1,793	1,793
Average Daily Circulation (2007)			172

*Estimated station totals are sums of the Nielsen TV and Cable TV household estimates for each county in which the station registers viewing of more than 5% as per the Nielsen Survey Methods.

WHFT-DT
Ch. 46

Network Service: TBN.

Licensee: Trinity Broadcasting Network Inc., 2442 Michelle Dr., Tustin, CA 92780.

Studio: 3324 Pembroke Rd., Pembroke Park, FL 33021.

Mailing Address: 3324 Pembroke Rd., Pembroke Park, FL 33021.

Phone: 954-962-1700. **Fax:** 954-962-2817.

E-mail: whft@tbn.org

Web Site: http://www.tbn.org

Technical Facilities: Channel No. 46 (662-668 MHz). Authorized power: 500-kw max. visual, aural. Antenna: 1010-ft above av. terrain, 1010-ft. above ground, 1017-ft. above sea level.

Latitude	25°	59'	34"
Longitude	80°	10'	27"

Transmitter: 3324 Pembroke Rd., Pembroke Park.

Note: Latitude and longitude coordinates shown are based on the North American Datum of 1927 (NAD 27) as currently required by the Mass Media Bureau of the FCC.

Ownership: Trinity Broadcasting Network Inc. (Group Owner).

Began Operation: January 1, 2003.

Represented (legal): Colby M May.

Represented (engineering): Smith & Fisher.

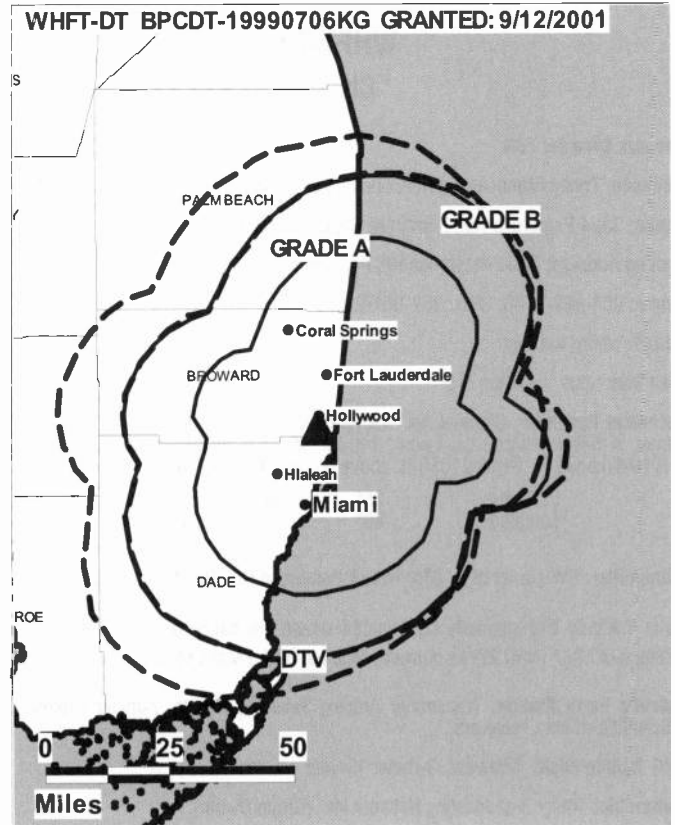
Personnel:

Laurie Quinn, General Manager.

Jacques Morisset, Chief Engineer.

Jane Wilcox, Program & Production Manager.

Darryl Roberts, Traffic Manager.



© 2008 Warren Communications News

Demitra Burlison, Public Affairs Director.

City of License: Miami. **Station DMA:** Miami-Fort Lauderdale, FL. **Rank:** 16.

Nielsen Data: Not available.

WHFT-TV
Ch. 45

Network Service: TBN.

Licensee: Trinity Broadcasting Network Inc., 2442 Michelle Dr., Tustin, CA 92780.

Studio: 3324 Pembroke Rd., Pembroke Park, FL 33021.

Mailing Address: 3324 Pembroke Rd, Pembroke Park, FL 33021.

Phone: 954-962-1700. **Fax:** 954-962-2817.

E-mail: whft@tbn.org

Web Site: http://www.tbn.org

Technical Facilities: Channel No. 45 (656-662 MHz). Authorized power: 2570-kw max. & 589-kw horizontal visual, 240-kw & 58.9-kw horizontal aural. Antenna: 1010-ft above av. terrain, 1010-ft. above ground, 1017-ft. above sea level.

Latitude 25° 59' 34"
Longitude 80° 10' 27"

Transmitter: SW corner of S. 33rd Ave. & Pembroke Rd., Pembroke Park.

Note: Latitude and longitude coordinates shown are based on the North American Datum of 1927 (NAD 27) as currently required by the Mass Media Bureau of the FCC.

Satellite Earth Station: Transmitter Ampex; Scientific-Atlanta, 7-meter C-band; Scientific-Atlanta receivers.

SNG Mobile Dish: Midwest, 3-meter K-band.

Ownership: Trinity Broadcasting Network Inc. (Group Owner).

Began Operation: February 1, 1975. Sale to present owner by Lester Sumrall Evangelistic Assn. approved by FCC May 15, 1980. Previous sale by Florida Christian Broadcasting Inc. approved by FCC June 22, 1976 (Television Digest, Vol. 16:26).

Represented (legal): Colby M May.

Represented (engineering): Smith & Fisher.

Personnel:

Laurie Quinn, General Manager.

Jacques Morisset, Chief Engineer.

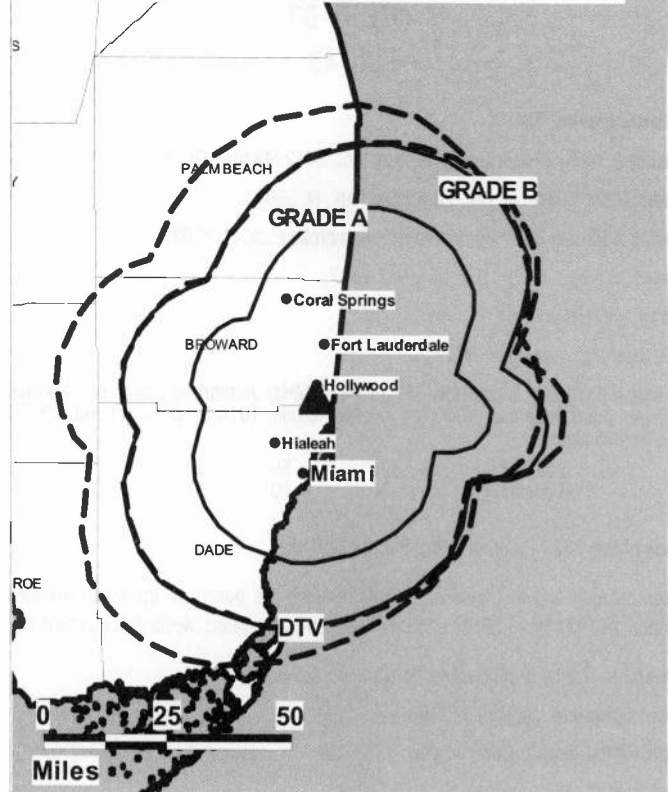
Jane Wilcox, Program & Production Manager.

Darryl Roberts, Traffic Manager.

Demitra Burleson, Public Affairs Director.

City of License: Miami. **Station DMA:** Miami-Fort Lauderdale, FL. **Rank:** 16.

WHFT-TV BMLCT-20051007ACP GRANTED: 6/15/2006



© 2008 Warren Communications News

Circulation © 2007 Nielsen. Coverage based on Nielsen study.

GrandTotal	Cable TV Households	Non-cable TV Households	Total TV Households
Estimated Station Totals *	512,170	0	512,170
Average Weekly Circulation (2007)	29,706	0	29,706
Average Daily Circulation (2007)			10,243
Station DMA Total	Cable TV Households	Non-cable TV Households	Total TV Households
Estimated Station Totals *	512,170	0	512,170
Average Weekly Circulation (2007)	29,706	0	29,706
Average Daily Circulation (2007)			10,243

*Estimated station totals are sums of the Nielsen TV and Cable TV household estimates for each county in which the station registers viewing of more than 5% as per the Nielsen Survey Methods.

WLTV
Ch. 23

Network Service: UNV.

Licensee: WLTV License Partnership GP, 1999 Avenue of the Stars, Suite 3050, Los Angeles, CA 90067.

Studio: 9405 N.W. 41st St., Miami, FL 33178.

Mailing Address: 9405 N.W. 41st St., Miami, FL 33178.

Phone: 305-470-2323. **Fax:** 305-471-3959.

E-mail: dpeterson@univision.net

Web Site: http://www.univision.com

Technical Facilities: Channel No. 23 (524-530 MHz). Authorized power: 4470-kw max. visual, aural. Antenna: 974-ft above av. terrain, 974-ft. above ground, 981-ft. above sea level.

Latitude 25° 58' 07"
Longitude 80° 13' 20"

Transmitter: 1255 N.W. 210th St.

Note: Latitude and longitude coordinates shown are based on the North American Datum of 1927 (NAD 27) as currently required by the Mass Media Bureau of the FCC.

Satellite Earth Stations: Transmitter Harris; Comtech, 5-meter; Comtech, 7-meter; DX Antenna receivers.

News Services: UPI, AP.

Ownership: Univision Communications Inc. (Group Owner).

Began Operation: December 24, 1954. Left air April 13, 1957. Sale by Storer Broadcasting Co. approved by FCC October 25, 1967. Resumed operation November 14, 1967. Sale to Spanish International Communications Corp. by Al Lapin Jr., et al., approved by FCC January 6, 1971. Sale to Hallmark Cards by Spanish International Communications Corp. approved by FCC June 12, 1987. Sale to present owner by Hallmark Cards Inc. approved by FCC September 30, 1992. Transfer of control to Broadcasting Media Partners Inc. approved by FCC March 27, 2007.

Represented (sales): Univision.

Represented (legal): Covington & Burling.

Represented (engineering): Denny & Associates PC.

Personnel:

Louis Fernandez Rocha, Vice President & General Manager.

Raul Perez Liste, Vice President & Operations Director.

Leonor Guerrero, Vice President, Finance.

Marilyn Hansen, General Sales Manager.

Eileen Holmes, Local Sales Manager.

Stephanie Kontzamanys, Local Sales Manager.

Jason Hall, National Sales Manager.

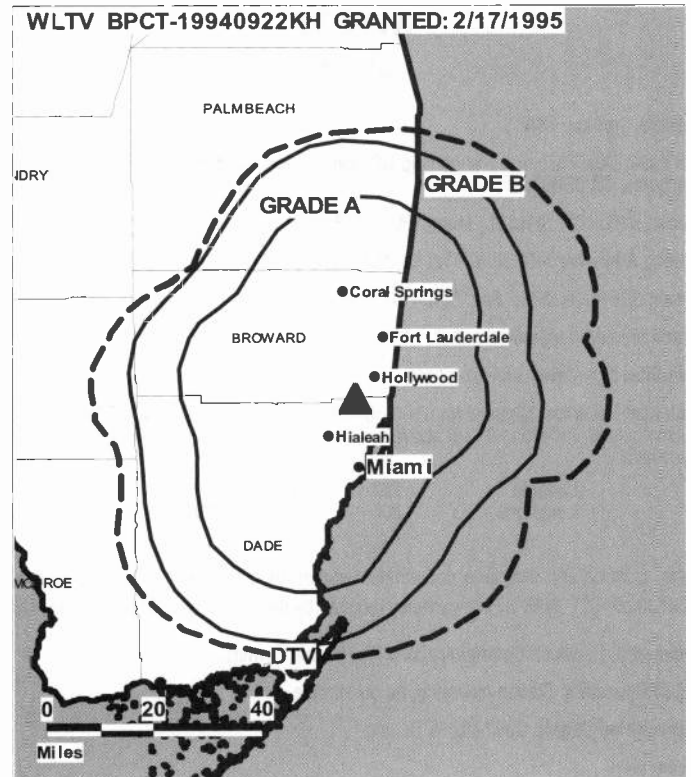
Helga Silva, News Director.

Douglas Peterson, Chief Engineer.

Angela Ramos, Programming & Public Affairs Director.

Maura Calzadilla, Marketing Director.

Evia Fabragas, Promotion & Creative Services Director.



© 2008 Warren Communications News

Matt Chandler, New Business Development Director.

Mary Fuentes, Traffic Manager.

Pamela Bohmer, Executive Assistant to Vice President.

City of License: Miami. **Station DMA:** Miami-Fort Lauderdale, FL. **Rank:** 16.

Circulation © 2007 Nielsen. Coverage based on Nielsen study.

GrandTotal	Cable TV Households	Non-cable TV Households	Total TV Households
Estimated Station Totals *	1,043,970	490,300	1,534,270
Average Weekly Circulation (2007)	190,268	105,151	295,419
Average Daily Circulation (2007)			187,114
Station DMA Total	Cable TV Households	Non-cable TV Households	Total TV Households
Estimated Station Totals *	1,040,780	490,300	1,531,080
Average Weekly Circulation (2007)	190,096	105,151	295,247
Average Daily Circulation (2007)			187,053
Other DMA Total	Cable TV Households	Non-cable TV Households	Total TV Households
Estimated Station Totals *	3,190	0	3,190
Average Weekly Circulation (2007)	172	0	172
Average Daily Circulation (2007)			51

*Estimated station totals are sums of the Nielsen TV and Cable TV household estimates for each county in which the station registers viewing of more than 5% as per the Nielsen Survey Methods.

WLTV-DT
Ch. 24

Network Service: UNV.

Licensee: WLTV License Partnership GP, 1999 Avenue of the Stars, Suite 3050, Los Angeles, CA 90067.

Studio: 9405 N.W. 41st St., Miami, FL 33178.

Mailing Address: 9405 N.W. 41st St., Miami, FL 33178.

Phone: 305-470-2323. **Fax:** 305-471-3959.

E-mail: dpeterson@univision.net

Web Site: http://www.univision.com

Technical Facilities: Channel No. 24 (530-536 MHz). Authorized power: 500-kw max. visual, aural. Antenna: 843-ft above av. terrain, 843-ft. above ground, 850-ft. above sea level.

Latitude	25°	58'	07"
Longitude	80°	13'	20"

Note: Latitude and longitude coordinates shown are based on the North American Datum of 1927 (NAD 27) as currently required by the Mass Media Bureau of the FCC.

Ownership: Univision Communications Inc. (Group Owner).

Began Operation: Station operating; no on-air date

Represented (legal): Covington & Burling.

Personnel:

Louis Fernandez Rocha, Vice President & General Manager.

Raul Perez Liste, Vice President & Operations Director.

Leonor Guerrero, Vice President, Finance.

Marilyn Hansen, General Sales Manager.

Eileen Holmes, Local Sales Manager.

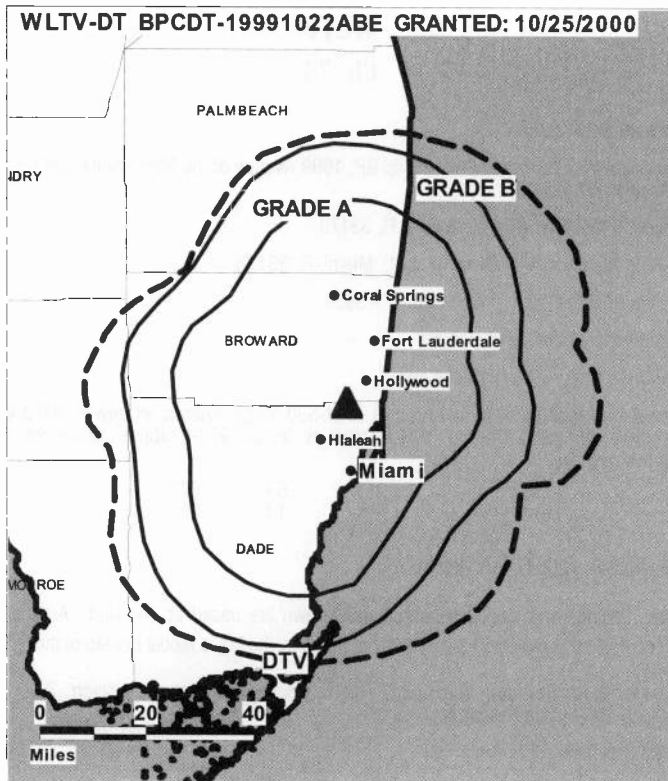
Stephanie Kontzamanys, Local Sales Manager.

Jason Hall, National Sales Manager.

Helga Silva, News Director.

Douglas Peterson, Chief Engineer.

Angela Ramos, Programming & Public Affairs Director.



© 2008 Warren Communications News

Maura Calzadilla, Marketing Director.

Evia Fabragas, Promotion & Creative Services Director.

Matt Chandler, New Business Development Director.

Mary Fuentes, Traffic Manager.

Pamela Bohmer, Executive Assistant to the Vice President.

City of License: Miami. **Station DMA:** Miami-Fort Lauderdale, FL. **Rank:** 16.

Nielsen Data: Not available.

WPLG
Ch. 10

Network Service: ABC.

Licensee: Post-Newsweek Stations of Florida Inc., 3900 Biscayne Blvd., Broadcast House, Miami, FL 33137.

Studio: 3900 Biscayne Blvd., Miami, FL 33137.

Mailing Address: 3900 Biscayne Blvd., Broadcast House, Miami, FL 33137.

Phone: 305-576-1010. **Fax:** 305-325-2381.

E-mail: rvelsquez@wplg.com

Web Site: http://www.click10.com

Technical Facilities: Channel No. 10 (192-198 MHz). Authorized power: 316-kw visual, 47.9-kw aural. Antenna: 1007-ft above av. terrain, 1007-ft. above ground, 1014-ft. above sea level.

Latitude 25° 57' 59"
Longitude 80° 12' 44"

Transmitter: 501 N.W. 207th St.

Note: Latitude and longitude coordinates shown are based on the North American Datum of 1927 (NAD 27) as currently required by the Mass Media Bureau of the FCC.

Multichannel TV Sound: Stereo only.

SNG Mobile Dish: Vertex, 2.4-meter Ku-band.

News Services: UPI, AP.

Ownership: Post-Newsweek Stations Inc. (Group Owner).

Began Operation: November 20, 1961. Sale to present owner by C. H. Topmiller, Thomas A. Welstead, et al., approved by FCC September 24, 1969 (Television Digest, Vol. 9:39).

Represented (sales): MMT Sales Inc.

Represented (legal): Covington & Burling.

Represented (engineering): Denny & Associates PC.

Personnel:

Dave Boylan, Vice President & General Manager.

Pete Terney, National Sales Manager.

Bill Pohovey, News Director.

Darren Aline, Chief Engineer.

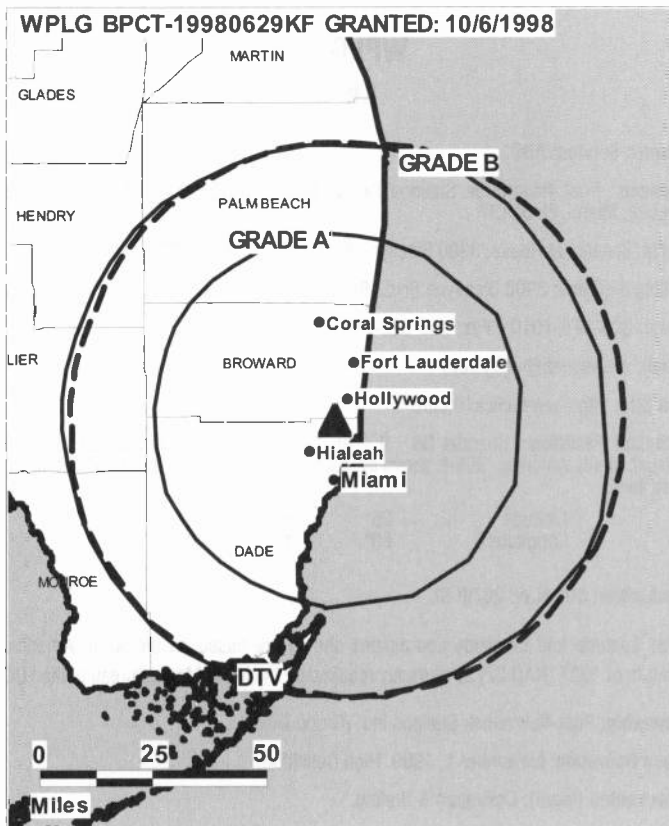
Kathy Salazar, Business Manager.

Mimi Del Cid, Program Manager.

Carol DeVene, Marketing & Development Director.

Glen Eklund, Production Manager.

Sharon Harrison, Traffic Manager.



© 2008 Warren Communications News

City of License: Miami. **Station DMA:** Miami-Fort Lauderdale, FL. **Rank:** 16.

Circulation © 2007 Nielsen. Coverage based on Nielsen study.

GrandTotal	Cable TV Households	Non-cable TV Households	Total TV Households
Estimated Station Totals *	1,440,110	532,330	1,972,440
Average Weekly Circulation (2007)	659,159	272,220	931,379
Average Daily Circulation (2007)			441,057
Station DMA Total	Cable TV Households	Non-cable TV Households	Total TV Households
Estimated Station Totals *	1,040,780	497,840	1,538,620
Average Weekly Circulation (2007)	610,402	268,461	878,863
Average Daily Circulation (2007)			421,085
Other DMA Total	Cable TV Households	Non-cable TV Households	Total TV Households
Estimated Station Totals *	399,330	34,490	433,820
Average Weekly Circulation (2007)	48,757	3,759	52,516
Average Daily Circulation (2007)			19,972

*Estimated station totals are sums of the Nielsen TV and Cable TV household estimates for each county in which the station registers viewing of more than 5% as per the Nielsen Survey Methods.

WPLG-DT
Ch. 9

Network Service: ABC.

Licensee: Post Newsweek Stations Florida Inc., 3900 Biscayne Blvd., Broadcast House, Miami, FL 33137.

Studio: Broadcast House, 3900 Biscayne Blvd., Miami, FL 33137.

Mailing Address: 3900 Biscayne Blvd., Broadcast House, Miami, FL 33137.

Phone: 305-576-1010. **Fax:** 305-325-2381.

E-mail: rvelasquez@wplg.com

Web Site: <http://www.click10.com>

Technical Facilities: Channel No. 9 (186-192 MHz). Authorized power: 15.8-kw visual, aural. Antenna: 965-ft above av. terrain, 965-ft. above ground, 971-ft. above sea level.

Latitude	25°	57'	59"
Longitude	80°	12'	44"

Transmitter: 501 N.W. 207th St.

Note: Latitude and longitude coordinates shown are based on the North American Datum of 1927 (NAD 27) as currently required by the Mass Media Bureau of the FCC.

Ownership: Post-Newsweek Stations Inc. (Group Owner).

Began Operation: November 1, 1999. High Definition.

Represented (legal): Covington & Burling.

Represented (engineering): Moffet, Larson & Johnson Inc.

Personnel:

Dave Boylan, Vice President & General Manager.

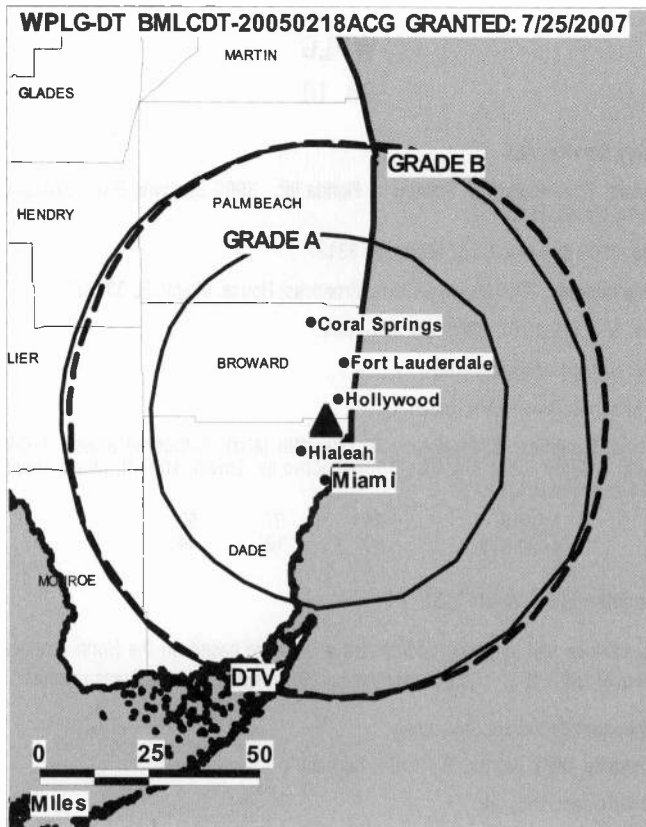
Pete Terney, National Sales Manager.

Bill Pohovey, News Director.

Darren Alline, Chief Engineer.

Kathy Salazar, Business Manager.

Mimi Del Cid, Program Manager.



© 2008 Warren Communications News

Carol DeVene, Marketing & Development Director.

Glen Eklund, Production Manager.

Sharon Harrison, Traffic Manager.

City of License: Miami. **Station DMA:** Miami-Fort Lauderdale, FL. **Rank:** 16.

Nielsen Data: Not available.

WPXM
Ch. 35

Network Service: ION.

Licensee: Paxson Communications License Co. LLC, 601 Clearwater Park Rd., West Palm Beach, FL 33401-6233.

Studio: 15000 S.W. 27th St., Miramar, FL 33027.

Mailing Address: 9100 S. Dadeland Blvd., Suite 1804, Miami, FL 33156.

Phone: 954-622-6835. **Fax:** 954-622-6843.

E-mail: doug_barke@nbc.com

Web Site: http://www.ionline.tv

Technical Facilities: Channel No. 35 (596-602 MHz). Authorized power: 3240-kw max. visual, 324-kw aural. Antenna: 335-ft above av. terrain, 325-ft. above ground, 338-ft. above sea level.

Latitude	25°	36'	16"
Longitude	80°	34'	14"

Transmitter: 9100 S. Dadeland Blvd., Dade County.

Note: Latitude and longitude coordinates shown are based on the North American Datum of 1927 (NAD 27) as currently required by the Mass Media Bureau of the FCC.

Ownership: ION Media Networks Inc. (Group Owner).

Began Operation: October 25, 1992. WMLB-TV were first call letters. Transfer from Jose Molina & Beverly Smith to William C. de la Pena approved by FCC December 7, 1992. Sale to The Christian Network Inc. by New Miami Latino Broadcasting Corp. approved by FCC February 10, 1994. Sale to present owner by The Christian Network Inc. approved by FCC December 12, 1997. Transfer to CIG Media LLC pends.

Represented (legal): Dow Lohnes PLLC.

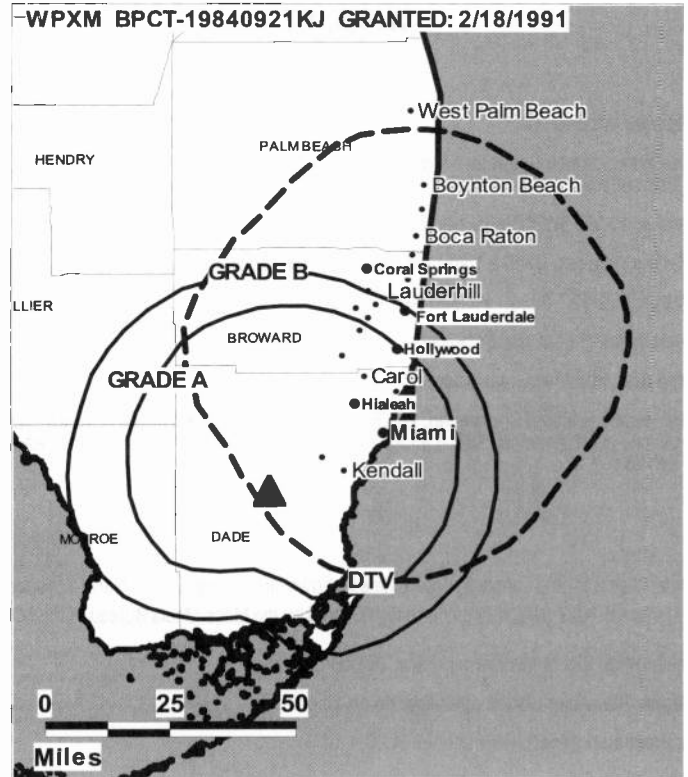
Represented (engineering): Cohen Dippell & Everist PC.

Personnel:

Doug Barke, General Manager.

Kevin Byrnes, General Sales Manager.

Severen A. Jablonski, Chief Engineer.



© 2008 Warren Communications News

Cynthia Liceaga Rose, Business Manager.

Allison Penick, Traffic Manager.

Larry Mann, Public Affairs Director.

City of License: Miami. **Station DMA:** Miami-Fort Lauderdale, FL. **Rank:** 16.

Nielsen Data: Not available.

WPXM-DT

Ch. 26

Network Service: ION.

Licensee: Paxson Communications License Co. LLC, 601 Clearwater Park Rd., West Palm Beach, FL 33401-6233.

Studio: 15000 SW 27th St., Miramar, FL 33027.

Mailing Address: 9100 S Dadeland Blvd., Suite 1804, Miami, FL 33156.

Phone: 954-622-6835. **Fax:** 954-622-6843.

E-mail: carolyn.navarra@nbc.com

Web Site: <http://www.paxtv.com>

Technical Facilities: Channel No. 26 (542-548 MHz). Authorized power: 200-kw max. visual, aural. Antenna: 925-ft above av. terrain, 922-ft. above ground, 932-ft. above sea level.

Latitude	25°	59'	09"
Longitude	80°	11'	37"

Note: Latitude and longitude coordinates shown are based on the North American Datum of 1927 (NAD 27) as currently required by the Mass Media Bureau of the FCC.

Ownership: ION Media Networks Inc. (Group Owner).

Began Operation: Station operating; no on-air date.

Represented (legal): Dow Lohnes PLLC.

Personnel:

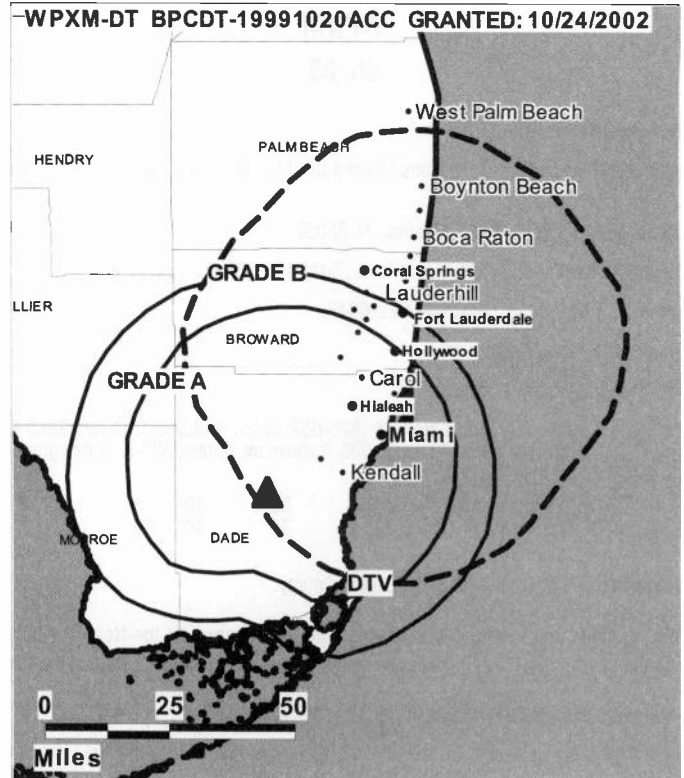
Doug Barke, General Manager.

Kevin Byrnes, General Sales Manager.

Severen A. Jablonski, Chief Engineer.

Cynthia Liceaga Rose, Business Manager.

Allison Penick, Traffic Manager.



© 2008 Warren Communications News

Larry Mann, Public Affairs Director.

City of License: Miami. **Station DMA:** Miami-Fort Lauderdale, FL. **Rank:** 16.

Nielsen Data: Not available.

WSFL-DT
(formerly WBZL-DT)
Ch. 19

Network Service: CW.

Licensee: Channel 39 Inc., 2055 Lee St, Hollywood, FL 33020.

Studio: 2055 Lee St, Hollywood, FL 33020.

Mailing Address: 2055 Lee St, Hollywood, FL 33020.

Phone: 954-925-3939 (Broward); 305-949-3900 (Miami). **Fax:** 954-922-3965.

E-mail: rengberg@wb39.com

Web Site: <http://cwsfl.trb.com/>

Technical Facilities: Channel No. 19 (500-506 MHz). Authorized power: 1000-kw max. visual, aural. Antenna: 784-ft above av. terrain, 784-ft. above ground, 791-ft. above sea level.

Latitude	25°	58'	07"
Longitude	80°	13'	20"

Note: Latitude and longitude coordinates shown are based on the North American Datum of 1927 (NAD 27) as currently required by the Mass Media Bureau of the FCC.

Ownership: Tribune Broadcasting Co. (Group Owner).

Began Operation: December 1, 2001.

Represented (legal): Sidley Austin LLP.

Personnel:

Rich Engberg, Vice President & General Manager.

Wayne MacDonald, Technical Operations Manager.

Allyson DiPalma, Director of Sales.

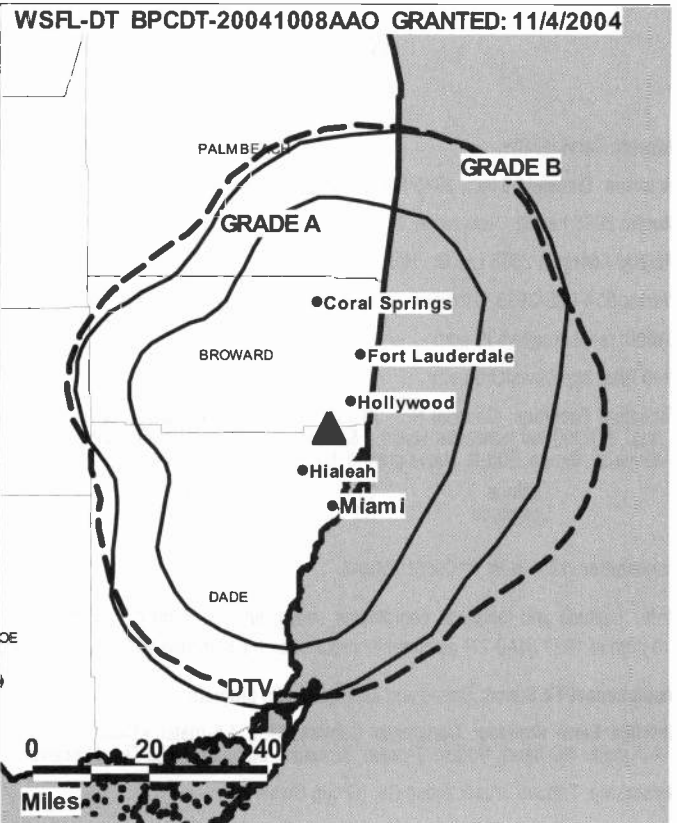
Jason Naft, National Sales Manager.

Ronald Rowe, Chief Engineer.

Cam Trinh, Business Manager.

Wendy Longsdon, Program Director.

Marci Crawford, Research Manager.



© 2008 Warren Communications News

Scott Urquhart, Creative Services Director.

Terry Ferber, Traffic Manager.

Tatiana Liendo, Community Relations & Events Manager.

City of License: Miami. **Station DMA:** Miami-Fort Lauderdale, FL. **Rank:** 16.

Nielsen Data: Not available.

WSFL-TV
Ch. 39

Network Service: CW.

Licensee: Channel 39 Inc., 2055 Lee St, Hollywood, FL 33020.

Studio: 2055 Lee St., Hollywood, FL 33020.

Mailing Address: 2055 Lee St., Hollywood, FL 33020.

Phone: 954-925-3939 (Broward); 305-949-3900 (Miami). **Fax:** 954-922-3965.

E-mail: rengberg@wb39.com

Web Site: http://cwsfl.trb.com/

Technical Facilities: Channel No. 39 (320-626 MHz). Authorized power: 5000-kw max. & 5000-kw horizontal visual, & 2750-kw horizontal aural. Antenna: 906-ft above av. terrain, 906-ft. above ground, 912-ft. above sea level.

Latitude 25° 58' 07"
Longitude 80° 13' 20"

Transmitter: 1255 N.W. 210th St., Miami.

Note: Latitude and longitude coordinates shown are based on the North American Datum of 1927 (NAD 27) as currently required by the Mass Media Bureau of the FCC.

Multichannel TV Sound: Stereo and separate audio program.

Satellite Earth Stations: Transmitter Comark; MSI, 4.6-meter KC-band; Eagle, 4.7-meter KC-band; Vertex, 7-meter Ku-band; Standard Agile Omni receivers.

Ownership: Tribune Broadcasting Co. (Group Owner).

Began Operation: October 16, 1982. Sale to Odyssey Partners approved by FCC April 4, 1984 (Television Digest, Vol. 24:2). Sale to Renaissance Communications by Odyssey Partners approved by FCC March 23, 1989. Sale to present owner by Renaissance approved by FCC March 20, 1997 (Vol. 36:28; 37:13).

Represented (sales): MMT Sales Inc.

Represented (legal): Sidley Austin LLP.

Personnel:

Rich Engberg, Vice President & General Manager.

Wayne MacDonald, Technical Operations Manager.

Allyson DiPalma, Director of Sales.

Jason Naft, National Sales Manager.

Ronald Rowe, Chief Engineer.

Cam Trinh, Business Manager.

Wendy Longsdon, Program Director.

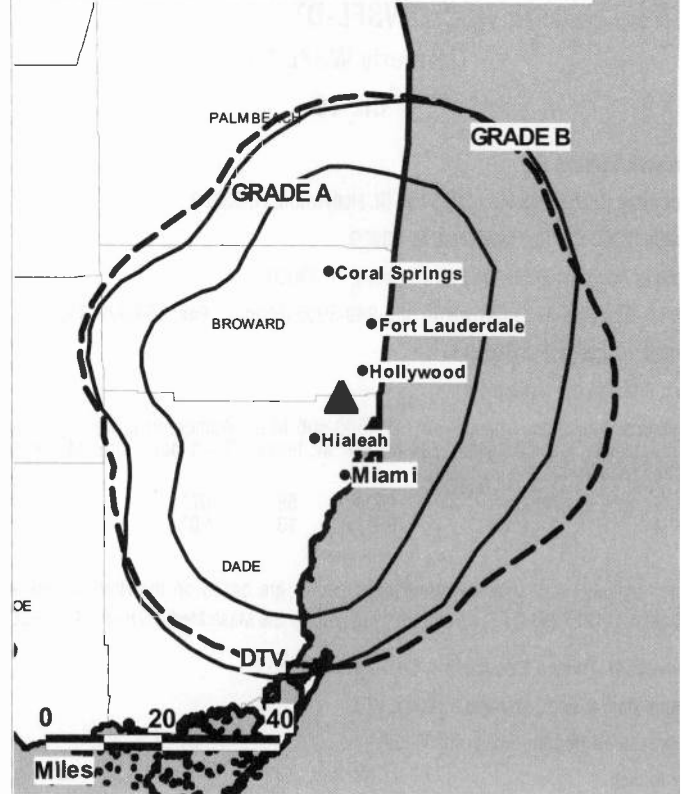
Marci Crawford, Research Manager.

Scott Urquhart, Creative Services Director.

Terry Ferber, Traffic Manager.

Tatiana Liendo, Community Relation & Events Manager.

WSFL-TV BPCT-19960503KF GRANTED: 2/23/1998



© 2008 Warren Communications News

City of License: Miami. **Station DMA:** Miami-Fort Lauderdale, FL. **Rank:** 16.

Circulation © 2007 Nielsen. Coverage based on Nielsen study.

GrandTotal	Cable TV Households	Non-cable TV Households	Total TV Households
Estimated Station Totals *	1,219,560	584,240	1,803,800
Average Weekly Circulation (2007)	293,765	151,459	445,224
Average Daily Circulation (2007)			156,093
Station DMA Total	Cable TV Households	Non-cable TV Households	Total TV Households
Estimated Station Totals *	1,040,780	497,840	1,538,620
Average Weekly Circulation (2007)	277,854	144,549	422,403
Average Daily Circulation (2007)			149,076
Other DMA Total	Cable TV Households	Non-cable TV Households	Total TV Households
Estimated Station Totals *	178,780	86,400	265,180
Average Weekly Circulation (2007)	15,911	6,910	22,821
Average Daily Circulation (2007)			7,017

*Estimated station totals are sums of the Nielsen TV and Cable TV household estimates for each county in which the station registers viewing of more than 5% as per the Nielsen Survey Methods.

WSVN
Ch. 7

Network Service: FOX.

Licensee: Sunbeam Television Corp., PO Box 1118, 1401 79th St. Causeway, Miami, FL 33138.

Studio: 1401 79th St. Causeway, Miami, FL 33141.

Mailing Address: PO Box 1118, Miami, FL 33138.

Phone: 305-751-6692. **Fax:** 305-795-2746.

E-mail: 7news@wsvn.com

Web Site: http://www.wsvn.com

Technical Facilities: Channel No. 7 (174-180 MHz). Authorized power: 316-kw visual, 31.6-kw aural. Antenna: 960-ft above av. terrain, 996-ft. above ground, 1002-ft. above sea level.

Latitude 25° 57' 49"
Longitude 80° 12' 44"

Transmitter: Antenna Farm, North Dade County.

Note: Latitude and longitude coordinates shown are based on the North American Datum of 1927 (NAD 27) as currently required by the Mass Media Bureau of the FCC.

Multichannel TV Sound: Stereo only.

Satellite Earth Stations: Transmitter Harris; Microdyne, 3.6-meter KC-band; Microdyne, 5-meter KC-band; Andrew, 7.3-meter KC-band; Scientific-Atlanta, 10-meter C-band; Standard Communications, Scientific-Atlanta, Microdyne receivers.

SNG Mobile Dish: Andrew, 3.2-meter Ku-band.

News Services: UPI, CNN Newsource, AP.

Ownership: Sunbeam Television Corp. (Group Owner).

Began Operation: July 29, 1956. On December 5, 1962 the FCC ordered that Biscayne Television Corp. cease operation of WCKT no later than January 4, 1963 and the FCC also approved sale of WCKT plant and film licensing agreements to Sunbeam Television Corp., which was licensed as a new station. Present ownership assumed operation December 19, 1962.

Represented (sales): Harrington Righter & Parsons Inc. (HRP).

Represented (legal): Holland & Knight LLP.

Personnel:

Robert W. Leider, Executive Vice President & General Manager.

Alice Jacobs, Vice President, News & Local Programming.

Deisy Bermudez, Operations & Programming Director.

Joseph "Chip" Fitzgerald, General Sales Manager.

Randi Lynn Goldklank, Local Sales Manager.

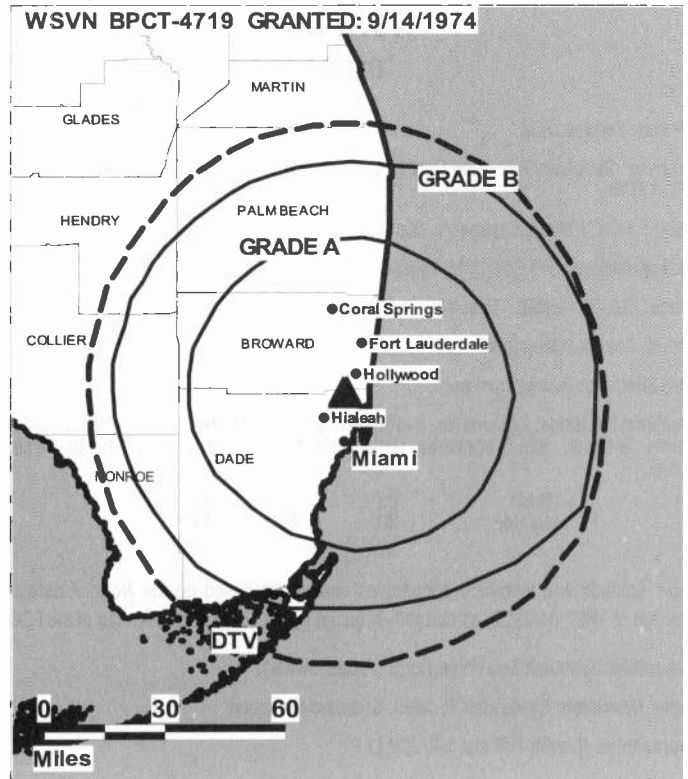
David Rieva, National Sales Manager.

John Bak, Chief Engineer.

Diane Jaramillo Guard, Business Manager.

James Ansin, Marketing Manager.

Jim Ladas, Creative Services Director.



© 2008 Warren Communications News

Lilly Pardo, Community & Public Relations Director.

Denise Reitmann, Traffic Manager.

City of License: Miami. **Station DMA:** Miami-Fort Lauderdale, FL. **Rank:** 16.

Circulation © 2007 Nielsen. Coverage based on Nielsen study.

GrandTotal	Cable TV Households	Non-cable TV Households	Total TV Households
Estimated Station Totals *	1,040,780	532,330	1,573,110
Average Weekly Circulation (2007)	582,077	286,527	868,604
Average Daily Circulation (2007)			382,655
Station DMA Total	Cable TV Households	Non-cable TV Households	Total TV Households
Estimated Station Totals *	1,040,780	497,840	1,538,620
Average Weekly Circulation (2007)	582,077	282,975	865,052
Average Daily Circulation (2007)			382,379
Other DMA Total	Cable TV Households	Non-cable TV Households	Total TV Households
Estimated Station Totals *	0	34,490	34,490
Average Weekly Circulation (2007)	0	3,552	3,552
Average Daily Circulation (2007)			276

*Estimated station totals are sums of the Nielsen TV and Cable TV household estimates for each county in which the station registers viewing of more than 5% as per the Nielsen Survey Methods.

WSVN-DT

Ch. 8

Network Service: FOX.

Licensee: Sunbeam Television Corp., PO Box 1118, 1401 79th St. Causeway, Miami, FL 33138.

Studio: 1401 79th St. Causeway, Miami, FL 33141.

Mailing Address: PO Box 1118, Miami, FL 33138.

Phone: 305-751-6692. **Fax:** 305-795-2746.

E-mail: 7news@wsvn.com

Web Site: <http://www.wsvn.com>

Technical Facilities: Channel No. 8 (180-186 MHz). Authorized power: 160-kw visual, aural. Antenna: 955-ft above av. terrain, 955-ft. above ground, 961-ft. above sea level.

Latitude	25°	57'	49"
Longitude	80°	24'	44"

Note: Latitude and longitude coordinates shown are based on the North American Datum of 1927 (NAD 27) as currently required by the Mass Media Bureau of the FCC.

Ownership: Sunbeam Television Corp. (Group Owner).

Began Operation: September 1, 1999. Standard Definition.

Represented (legal): Holland & Knight LLP.

Personnel:

Robert W. Leider, Executive Vice President & General Manager.

Alice Jacobs, Vice President, News & Local Programming.

Deisy Bermudez, Operations & Programming Director.

Joseph "Chip" Fitzgerald, General Sales Manager.

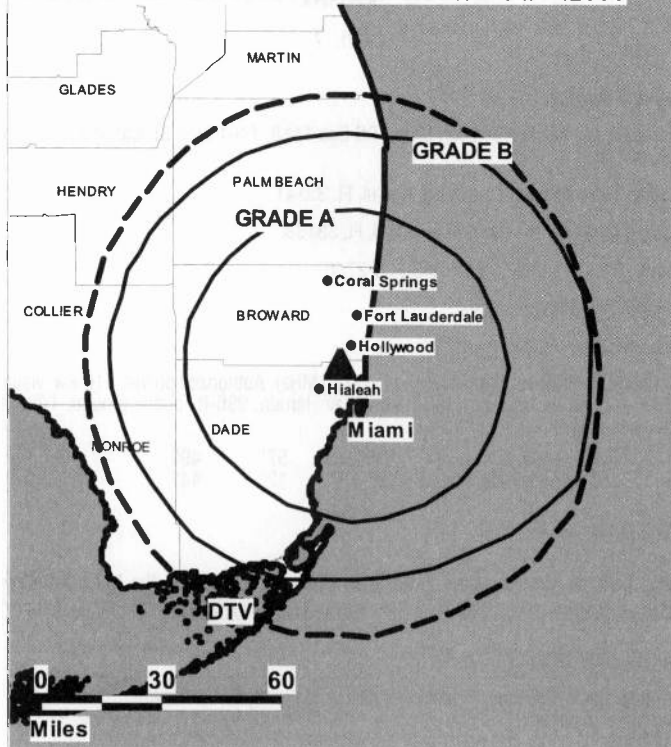
Randi Lynn Goldklank, Local Sales Manager.

David Rieva, National Sales Manager.

John Bak, Chief Engineer.

Diane Jaramillo Guard, Business Manager.

WSVN-DT BPCDT-19991101AFH GRANTED: 4/19/2001



© 2008 Warren Communications News

James Ansin, Marketing Manager.

Jim Ladas, Creative Services Director.

Denise Reitmann, Traffic Manager.

Lilly Pardo, Community & Public Relations Director.

City of License: Miami. **Station DMA:** Miami-Fort Lauderdale, FL. **Rank:** 16.

Nielsen Data: Not available.

WTVJ
Ch. 6

Network Service: NBC.

Licensee: NBC Telemundo License Co., 1299 Pennsylvania Ave. NW, 11th Floor, c/o NBC Inc., Washington, DC 20004.

Studio: 15000 S.W. 27th St., Miramar, FL 33027.

Mailing Address: 15000 S.W. 27th St., Miramar, FL 33027.

Phone: 954-622-6000. **Fax:** 954-622-6107.

E-mail: techops@nbc6.net

Web Site: http://www.nbc6.net

Technical Facilities: Channel No. 6 (82-88 MHz). Authorized power: 100-kw visual, 20-kw aural. Antenna: 1802-ft above av. terrain, 1842-ft. above ground, 1849-ft. above sea level.

Latitude 25° 32' 24"
Longitude 80° 28' 07"

Transmitter: 17107 S.W. 248th St., Princeton.

Note: Latitude and longitude coordinates shown are based on the North American Datum of 1927 (NAD 27) as currently required by the Mass Media Bureau of the FCC.

Multichannel TV Sound: Stereo and separate audio program.

Satellite Earth Stations: Transmitter Larcas; Vertex, 6.1-meter Ku-band; Scientific-Atlanta, 7-meter C-band; Hero, 7.5-meter C-band; Hero, 8-meter; Scientific-Atlanta receivers.

Ownership: NBC Universal (Group Owner).

Began Operation: September 20, 1967. Sale to Taft Broadcasting by General Cinema Corp. approved by FCC February 24, 1983. Transfer of control to General Cinema Corp. approved by FCC August 10, 1972 (Television Digest, Vol. 12:33). Sale to TVX Broadcast Group approved by FCC February 20, 1987 (Vol. 27:9, 14). CBS assumed control of station January 4, 1989 (Vol. 28:45). CBS & NBC traded channels 4 & 6 in July 1995 (Vol. 34:48, 52; 35:34).

Personnel:

Ardyth Diercks, General Manager.

Larry McDaniel, Vice President, Creative Services.

Terry Smith, Director of Technology.

Larry Olivitch, Vice President, Sales.

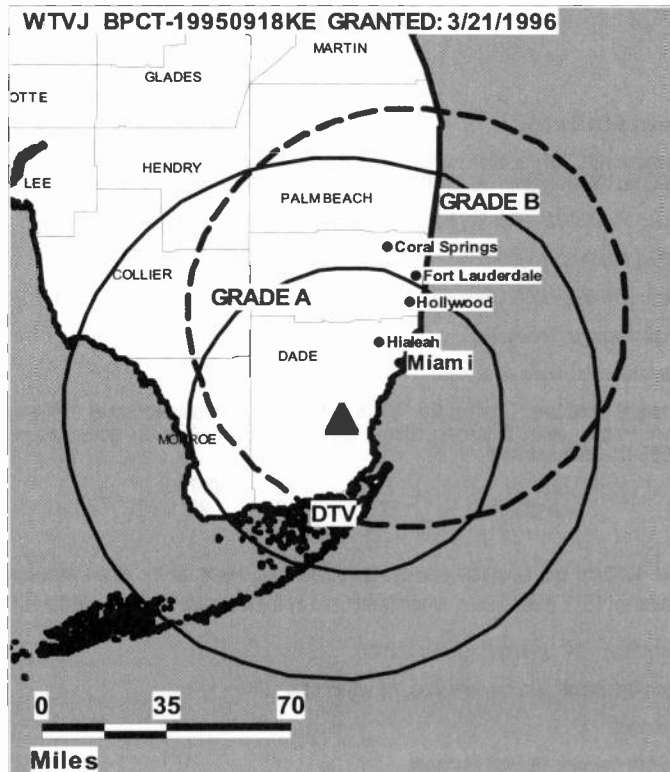
Yvette Miley, News Director.

Barbara Alfonso, Program Coordinator.

Betty Frazier, Research Manager.

Debbie Brooks, Traffic Operations Manager.

Maria Khalil-Pagani, Community Relations Manager.



© 2008 Warren Communications News

Olavo Salcido, Human Resources Director.

City of License: Miami. **Station DMA:** Miami-Fort Lauderdale, FL. **Rank:** 16.

Circulation © 2007 Nielsen. Coverage based on Nielsen study.

GrandTotal	Cable TV Households	Non-cable TV Households	Total TV Households
Estimated Station Totals *	1,040,780	497,840	1,538,620
Average Weekly Circulation (2007)	552,824	218,180	771,004
Average Daily Circulation (2007)			364,603

Station DMA Total	Cable TV Households	Non-cable TV Households	Total TV Households
Estimated Station Totals *	1,040,780	497,840	1,538,620
Average Weekly Circulation (2007)	552,824	218,180	771,004
Average Daily Circulation (2007)			364,603

*Estimated station totals are sums of the Nielsen TV and Cable TV household estimates for each county in which the station registers viewing of more than 5% as per the Nielsen Survey Methods.

WTVJ-DT

Ch. 31

Network Service: NBC.

Licensee: NBC Telemundo License Co., 1299 Pennsylvania Ave. NW, 11th Floor, c/o NBC Inc., Washington, DC 20004.

Studio: 15000 S.W. 27th St., Miramar, FL 33027.

Mailing Address: 15000 S.W. 27th St., Miramar, FL 33027.

Phone: 954-622-6000. **Fax:** 954-622-6107.

E-mail: techops@nbc6.net

Web Site: http://www.nbc6.net

Technical Facilities: Channel No. 31 (572-578 MHz). Authorized power: 1000-kw max. visual, aural. Antenna: 1020-ft above av. terrain, 1021-ft. above ground, 1029-ft. above sea level.

Latitude	25°	58'	007"
Longitude	80°	13'	20"

Note: Latitude and longitude coordinates shown are based on the North American Datum of 1927 (NAD 27) as currently required by the Mass Media Bureau of the FCC.

Ownership: NBC Universal (Group Owner).

Began Operation: Station operating; no on-air date

Personnel:

Ardyth Diercks, General Manager.

Larry Olivitch, Vice President, Sales.

Larry McDaniel, Vice President, Creative Services.

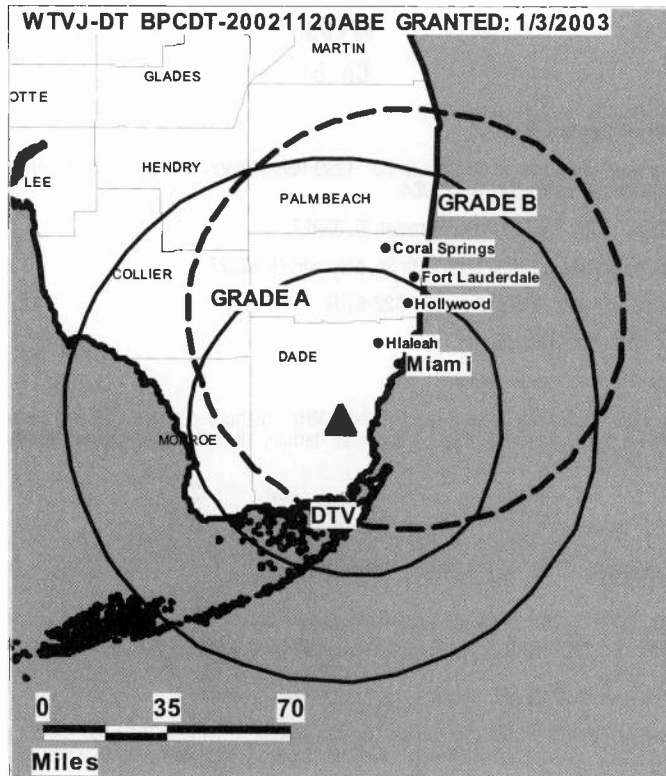
Terry Smith, Director of Technology.

Yvette Miley, News Director.

Barbara Alfonso, Program Coordinator.

Betty Frazier, Research Manager.

Debbie Brooks, Traffic Operations Manager.



© 2008 Warren Communications News

Maria Khalil-Pagani, Community Relations Manager.

Olavo Salcido, Human Resources Director.

City of License: Miami. **Station DMA:** Miami-Fort Lauderdale, FL. **Rank:** 16.

Nielsen Data: Not available.

WXCW
Ch. 46

Network Service: CW.

Licensee: Sun Broadcasting Inc., 2824 Palm Beach Blvd., Fort Myers, FL 33916.

Studio: 3451 Bonita Bay Blvd., Suite 101, Bonita Springs, FL 34134.

Mailing Address: 3451 Bonita Bay Blvd., Suite 101, Bonita Springs, FL 34134.

Phone: 239-498-4600. **Fax:** 239-498-0146.

E-mail: questions@wb6tv.com

Web Site: http://www.cw6tv.com/

Technical Facilities: Channel No. 46 (662-668 MHz). Authorized power: 5000-kw max. visual, aural. Antenna: 1496-ft above av. terrain, 1496-ft. above ground, 1523-ft. above sea level.

Latitude	26°	11'	08"
Longitude	81°	47'	40"

Transmitter: 40000 Horseshoe Rd.

Note: Latitude and longitude coordinates shown are based on the North American Datum of 1927 (NAD 27) as currently required by the Mass Media Bureau of the FCC.

Ownership: Joseph C. Schwartzel.

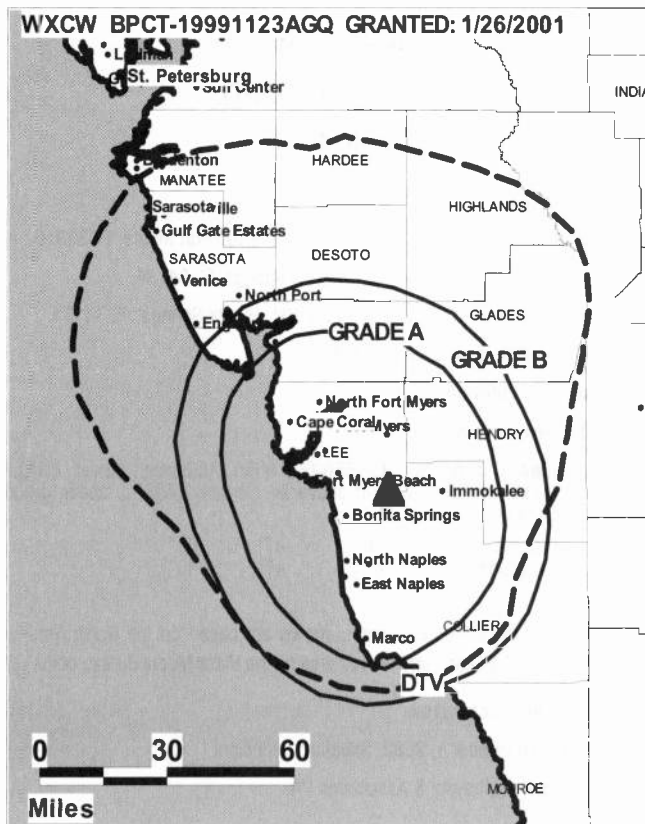
Began Operation: October 22, 1990. Sale to Second Generation Ltd. by Southwest Florida Telecommunications Inc. approved by FCC July 24, 1995. Sale to ACME Communications Inc. by Second Generation Ltd. approved by FCC June 30, 1998. ACME Communications Inc. went public September 30, 1999. Sale to present owner by ACME Communications Inc. approved by FCC January 30, 2007.

Represented (sales): MMT Sales Inc.

Represented (legal): Leibowitz & Associates PA.

Personnel:

- Jack L. Spiess**, Chief Engineer & Operations Manager.
- David Kaye**, General Sales Manager.
- Michelle Scaffide**, Local Sales Manager.
- Jim Davis**, Business Manager.
- Jennifer Seymour**, Program Director.



© 2008 Warren Communications News

Karin Newhouse, Promotion Director.

Jim Clooney, Production Manager.

Jim Reppert, Traffic Manager.

City of License: Naples. **Station DMA:** Fort Myers-Naples, FL. **Rank:** 63.

Nielsen Data: Not available.

WXCW-DT
 (formerly WTVK-DT)
 Ch. 45

Network Service: CW.

Licensee: Sun Broadcasting Inc., 2824 Palm Beach Blvd., Fort Myers, FL 33916.

Studio: 3451 Bonita Bay Blvd., Suite 101, Bonita Springs, FL 34134.

Mailing Address: 3451 Bonita Bay Blvd., Suite 101, Bonita Springs, FL 34134.

Phone: 239-498-4600. **Fax:** 239-468-0146.

E-mail: questions@wb6tv.com

Web Site: http://www.cw6tv.com/

Technical Facilities: Channel No. 45 (656-662 MHz). Authorized power: 1000-kw max. visual, aural. Antenna: 1496-ft above av. terrain, 1496-ft. above ground, 1522-ft. above sea level.

Latitude	26°	47'	08"
Longitude	81°	47'	40"

Note: Latitude and longitude coordinates shown are based on the North American Datum of 1927 (NAD 27) as currently required by the Mass Media Bureau of the FCC.

Ownership: Joseph C. Schwartzel.

Began Operation: November 1, 2002. Standard Definition.

Represented (legal): Leibowitz & Associates PA.

Personnel:

Jack L. Spiess, Chief Engineer & Operations Manager.

David Kaye, General Sales Manager.

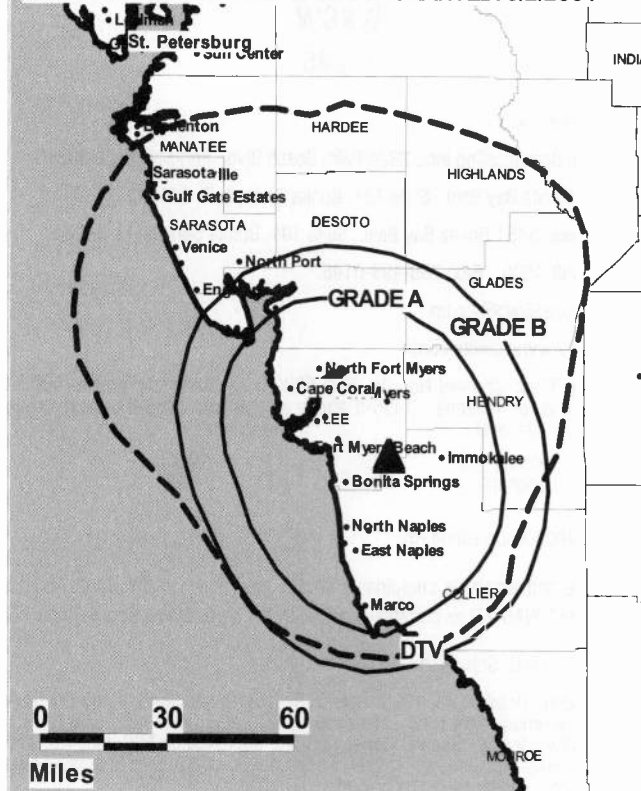
Michelle Scaffide, Local Sales Manager.

Jim Davis, Business Manager.

Jennifer Seymour, Program Director.

Karin Newhouse, Promotion Director.

WXCW-DT BPCDT-19991029AFN GRANTED: 5/2/2001



© 2008 Warren Communications News

Jim Clooney, Production Manager.

Jim Reppert, Traffic Manager.

City of License: Naples. **Station DMA:** Fort Myers-Naples, FL. **Rank:** 63.

Nielsen Data: Not available.

WZVN-DT
Ch. 41

Network Service: ABC.

Licensee: Montclair Communications Inc., 3719 Central Ave, Fort Myers, FL 33901-8274.

Studio: 4001 Tamiami Trail N, Suite 370, Naples, FL 34103.

Mailing Address: 3719 Central Ave., Fort Myers, FL 33901-8274.

Phone: 239-643-3400; 239-939-2020. **Fax:** 239-643-4986.

E-mail: spontius@water.net

Web Site: http://www.abc-7.com

Technical Facilities: Channel No. 41 (632-638 MHz). Authorized power: 1000-kw max. visual, aural. Antenna: 1489-ft above av. terrain, 1487-ft. above ground, 1520-ft. above sea level.

Latitude	26°	49'	21.20"
Longitude	81°	45'	54.30"

Transmitter: 11011 Hwy. 31, Tuckers Corner.

Note: Latitude and longitude coordinates shown are based on the North American Datum of 1927 (NAD 27) as currently required by the Mass Media Bureau of the FCC.

Ownership: Lara Kunkler (Group Owner).

Began Operation: Station operating; no on-air date

Represented (sales): Continental Television Sales.

Represented (legal): Irwin, Campbell & Tannenwald PC.

Represented (engineering): Cohen Dippell & Everist PC.

Personnel:

Steve Pontuis, Executive Vice President & General Manager.

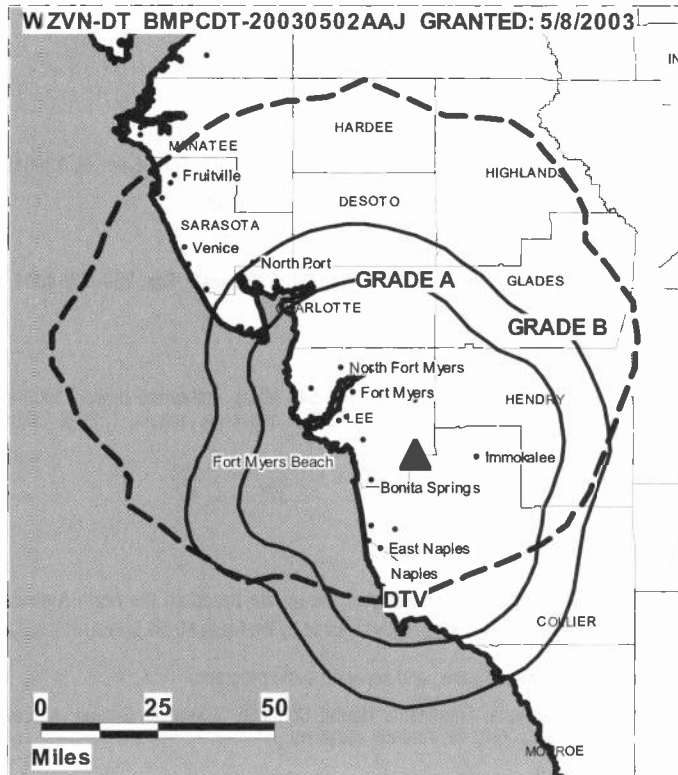
Bob Beville, Sales Director.

Bill Beard, Local Sales Manager.

Darrel Adams, News Director.

Dan Billings, Engineering & Technical Services Director.

Deborah Abbott, Program Director.



© 2008 Warren Communications News

Lori Grimaldi, Marketing Director.

Bob Hannon, Production Manager.

Harris Segel, Research Director.

Evelyn Jewett, Traffic Manager.

City of License: Naples. **Station DMA:** Fort Myers-Naples, FL. **Rank:** 63.

Nielsen Data: Not available.

WZVN-TV

Ch. 26

Network Service: ABC.

Licensee: Montclair Communications Inc., 3719 Central Ave, Fort Myers, FL 33901.

Studio: Suite 370, 4001 Tamiami Trail N, Naples, FL 34103.

Mailing Address: 3719 Central Ave., Fort Myers, FL 33901.

Phone: 239-939-2020 (Fort Myers); 239-643-3400 (Naples). **Fax:** 239-939-4801.

E-mail: spontius@water.net

Web Site: http://www.abc-7.com

Technical Facilities: Channel No. 26 (542-548 MHz). Authorized power: 5000-kw max. visual, 500-kw aural. Antenna: 1209-ft above av. terrain, 1224-ft. above ground, 1249-ft. above sea level.

Latitude	26°	25'	22"
Longitude	81°	37'	49"

Transmitter: 21990 Carter Rd., Estero.

Note: Latitude and longitude coordinates shown are based on the North American Datum of 1927 (NAD 27) as currently required by the Mass Media Bureau of the FCC.

Multichannel TV Sound: Stereo and separate audio program.

Satellite Earth Stations: Transmitter Harris; Comtech, 7.3-meter C-band; Andrew, 7.3-meter C-band; Pinzone, Andrew receivers.

News Service: AP.

LMA: Local marketing agreement with WBBH-TV (N), Fort Myers.

Ownership: Lara Kunkler (Group Owner).

Began Operation: August 21, 1974. Sale to Caloosa Television Corp. approved by FCC August 24, 1978. Sale to FCVS Communications by Caloosa Television Corp. approved by FCC June 29, 1992. Sale to Elcom of Florida Inc. by FCVS Communications approved by FCC October 7, 1993. Transfer of control by Elcom of Florida Inc. from Kelso Partners IV LP to Raycom Media Inc. approved by FCC July 26, 1996. Sale to present owner by Elcom of Florida Inc. approved by FCC September 30, 1996. Transfer of control by Montclair Communications Inc. from Lara Kunkler to Waterman Broadcasting Corp. of Florida dismissed by FCC August 8, 2002. FCC upheld decision April 23, 2007.

Represented (sales): Continental Television Sales.

Personnel:

Steve Pontius, Executive Vice President & General Manager.

Bob Beville, Sales Director.

Bill Beard, Local Sales Manager.

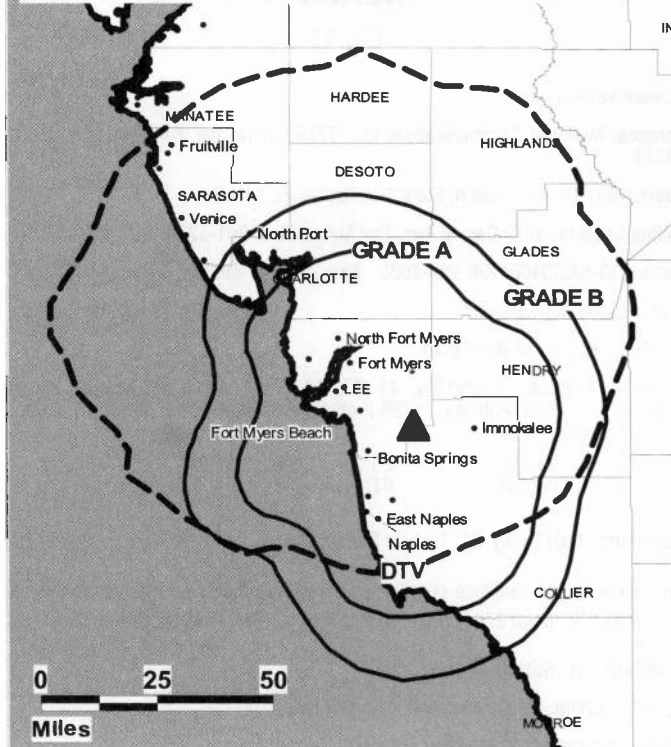
Darrel Adams, News Director.

Dan Billings, Engineering & Technical Services Director.

Deborah Abbott, Program Director.

Lori Grimaldi, Marketing Director.

WZVN-TV BPCT-19860702KG GRANTED: 6/10/1988



© 2008 Warren Communications News

Bob Hannon, Production Manager.

Harris Segel, Research Director.

Evelyn Jewett, Traffic Manager.

City of License: Naples. **Station DMA:** Fort Myers-Naples, FL. **Rank:** 63.

Circulation © 2007 Nielsen. Coverage based on Nielsen study.

GrandTotal	Cable TV Households	Non-cable TV Households	Total TV Households
Estimated Station Totals *	345,320	129,950	475,270
Average Weekly Circulation (2007)	206,401	58,261	264,662
Average Daily Circulation (2007)			113,658

Station DMA Total	Cable TV Households	Non-cable TV Households	Total TV Households
Estimated Station Totals *	345,320	129,950	475,270
Average Weekly Circulation (2007)	206,401	58,261	264,662
Average Daily Circulation (2007)			113,658

*Estimated station totals are sums of the Nielsen TV and Cable TV household estimates for each county in which the station registers viewing of more than 5% as per the Nielsen Survey Methods.

WOGX
Ch. 51

Network Service: FOX.

Licensee: Fox Television Stations Inc., 5151 Wisconsin Ave. NW, c/o Molly Pauker, Washington, DC 20016.

Studio: 1551 SW 37th Ave, Ocala, FL 34474.

Sales Office: 2622 NW 43rd St, Suite B-4, Gainesville, FL 32606.

Mailing Address: 1551 SW 37th Ave, Ocala, FL 34474.

Phone: 352-873-6951 (Ocala); 352-371-0051 (Gainesville).

Fax: 352-237-5423 (Ocala).

E-mail: newsdesk@wogx.com

Web Site: http://www.wogx.com

Technical Facilities: Channel No. 51 (692-698 MHz). Authorized power: & 2750-kw horizontal visual, & 275-kw horizontal aural. Antenna: 919-ft above av. terrain, 860-ft. above ground, 1020-ft. above sea level.

Latitude 29° 21' 32"
Longitude 82° 19' 43"

Transmitter: County Road 316, approx. 4.7-mi. W of Fairfield.

Note: Latitude and longitude coordinates shown are based on the North American Datum of 1927 (NAD 27) as currently required by the Mass Media Bureau of the FCC.

Satellite Earth Stations: Transmitter Comark; Microdyne, 3.7-meter KC-band; RCA Americom, 4.5-meter Ku-band; Microdyne, 7-meter C-band; Microdyne, M/A-Com receivers.

Ownership: Fox Television Holdings Inc. (Group Owner).

Began Operation: November 1, 1983. Meredith Corp. swapped station, along with WOFL(TV) Orlando, FL for Fox Television Station Inc.'s KPTV Portland, OR. FCC approved deal May 14, 2002 (Television Digest, Vol. 42:12, 25). Sale to Meredith Corp. by Wabash Valley Broadcasting Corp. approved by FCC September 1, 1995. Sale to Wabash Valley Broadcasting Corp. by Big Sun TV Inc. approved by FCC August 12, 1986.

Represented (sales): Katz Continental Television.

Represented (legal): Skadden, Arps, Slate, Meagher & Flom LLP.

Personnel:

Sandy Wagner, General Manager & General Sales Manager.

Janet Linder, Local Sales Manager.

John Sears, News Director.

John Jones, Chief Engineer.

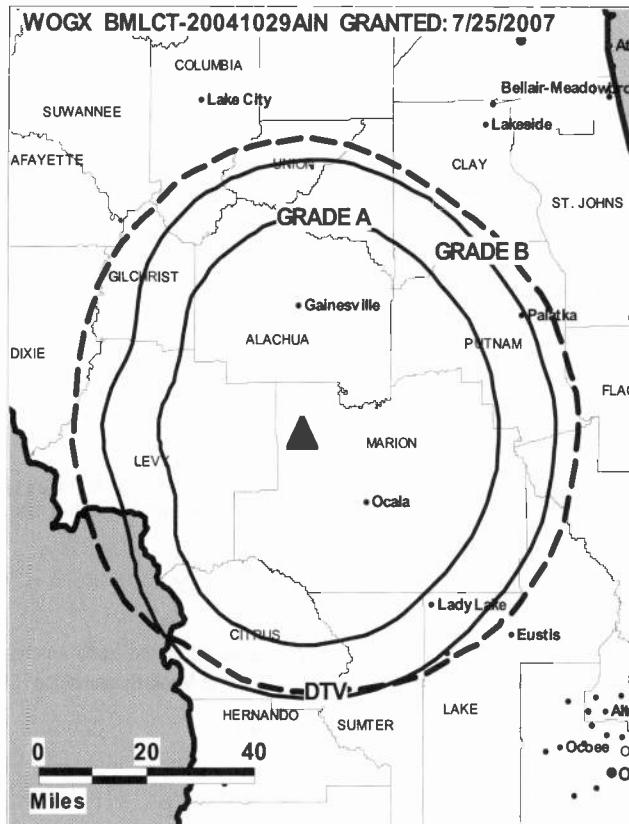
Kathy Dugan, Director of Finance.

Kim Strickland, Program Manager.

Andy Davidyock, Senior Production Coordinator.

Rick Snyder, Director of Creative Services & Promotion.

Kathy Nieves, Traffic Manager.



City of License: Ocala. **Station DMA:** Gainesville, FL. **Rank:** 162.

Circulation © 2007 Nielsen. Coverage based on Nielsen study.

GrandTotal	Cable TV Households	Non-cable TV Households	Total TV Households
Estimated Station Totals *	154,130	116,760	270,890
Average Weekly Circulation (2007)	65,870	22,128	87,998
Average Daily Circulation (2007)			31,282
Station DMA Total	Cable TV Households	Non-cable TV Households	Total TV Households
Estimated Station Totals *	75,480	32,570	108,050
Average Weekly Circulation (2007)	36,062	13,087	49,149
Average Daily Circulation (2007)			16,596
Other DMA Total	Cable TV Households	Non-cable TV Households	Total TV Households
Estimated Station Totals *	78,650	84,190	162,840
Average Weekly Circulation (2007)	29,808	9,041	38,849
Average Daily Circulation (2007)			14,686

*Estimated station totals are sums of the Nielsen TV and Cable TV household estimates for each county in which the station registers viewing of more than 5% as per the Nielsen Survey Methods.

WOGX-DT
Ch. 31

Network Service: FOX.

Licensee: Fox Television Stations Inc., 5151 Wisconsin Ave. NW, c/o Molly Pauker, Washington, DC 20016.

Studio: 2622 NW 43rd St., Gainesville, FL 32606.

Mailing Address: 1551 S.W. 37th Ave., Ocala, FL 34474.

Phone: 352-873-6951 (Ocala); 352-371-0051 (Gainesville).

Fax: 352-237-5423 (Ocala).

E-mail: newsdesk@wogx.com

Web Site: http://www.wogx.com

Technical Facilities: Channel No. 31 (572-578 MHz). Authorized power: 500-kw max. visual, aural. Antenna: 850-ft above av. terrain, 801-ft. above ground, 945-ft. above sea level.

Latitude	29°	21'	32"
Longitude	82°	19'	43"

Note: Latitude and longitude coordinates shown are based on the North American Datum of 1927 (NAD 27) as currently required by the Mass Media Bureau of the FCC.

Ownership: Fox Television Holdings Inc. (Group Owner).

Began Operation: August 1, 2002. Standard Definition.

Represented (legal): Skadden, Arps, Slate, Meagher & Flom LLP.

Personnel:

Sandy Wagner, General Manager & General Sales Manager.

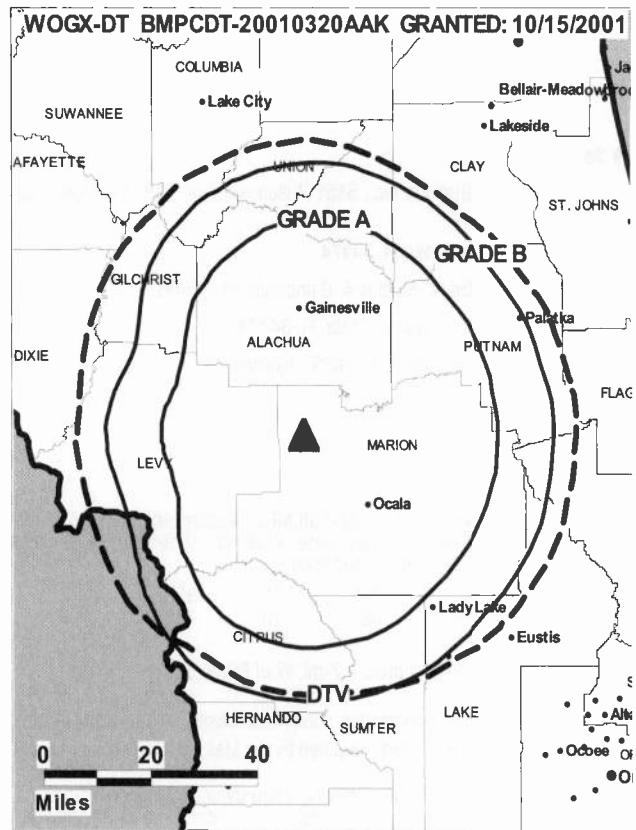
Janet Linder, Local Sales Manager.

John Sears, News Director.

John Jones, Chief Engineer.

Kathy Dugan, Director of Finance.

Kim Strickland, Program Manager.



© 2008 Warren Communications News

Andy Davidyock, Senior Production Coordinator.

Rick Snyder, Director of Creative Services & Promotion.

Kathy Nieves, Traffic Manager.

City of License: Ocala. **Station DMA:** Gainesville, FL. **Rank:** 162.

Nielsen Data: Not available.

Florida — Orange Park

WJXX
Ch. 25

Network Service: ABC.

Licensee: Gannett River States Publishing Corp., 1100 Wilson Blvd, Arlington, VA 22234.

Studio: 1070 E. Adams St., Jacksonville, FL 32202.

Mailing Address: PO Box 551000, Jacksonville, FL 32255.

Phone: 904-354-1212. **Fax:** 904-633-8899.

E-mail: ktonning@firstcoastnews.com

Web Site: <http://www.wjxx.com>

Technical Facilities: Channel No. 25 (536-542 MHz). Authorized power: 5000-kw max. visual, 206-kw aural. Antenna: 659-ft above av. terrain, 686-ft. above ground, 712-ft. above sea level.

Latitude 30° 04' 27"
Longitude 81° 48' 23"

Transmitter: 0.3-mi. SE of intersection of Rtes. 739 & 209, Middleburg.

Note: Latitude and longitude coordinates shown are based on the North American Datum of 1927 (NAD 27) as currently required by the Mass Media Bureau of the FCC.

LMA: Local marketing agreement with WPXC-TV (X), Brunswick, GA.

Ownership: Gannett Co. Inc. (Group Owner).

Began Operation: February 10, 1997. Sale to Allbritton Communications Co. from William P. Register approved by FCC September 5, 1997. Sale to present owner by Allbritton Communications Co. approved by FCC March 15, 2000.

Represented (sales): Blair Television.

Represented (legal): Hogan & Hartson LLP.

Represented (engineering): Kessler & Gehman Associates Inc.

Personnel:

Ken Tanning, President & General Manager.

Jess Sessoms, General Sales Manager.

Candy Crigger, Local Sales Manager.

Ken Lesesne, National Sales Manager.

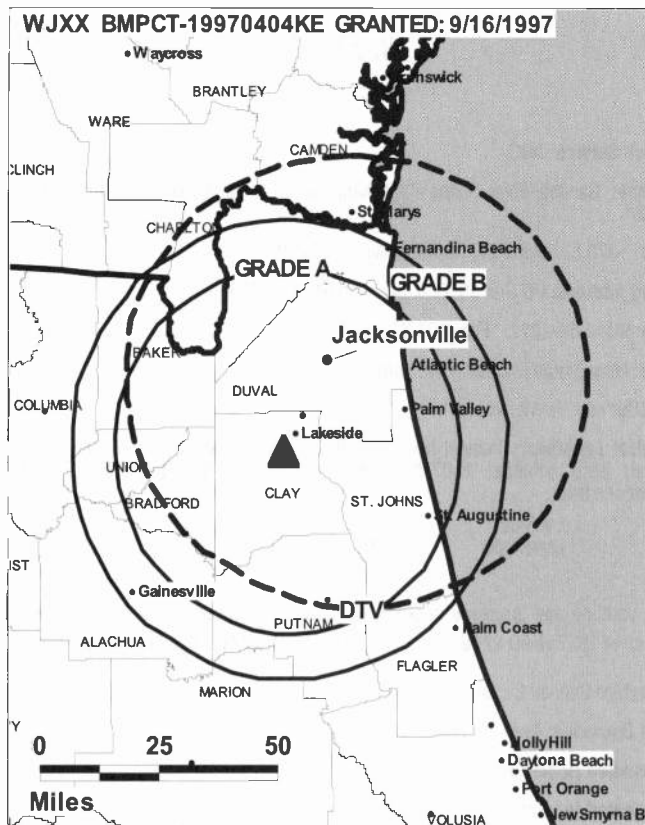
Marty Van Housen, News Director.

Bishop Ellison, Director of Engineering.

Rhonda McVey, Business Manager.

Bonnie Solloway, Programming & Marketing Manager.

Linda Mock, Research & Traffic Manager.



© 2008 Warren Communications News

Glenn Sebold, Director of Creative Services.

City of License: Orange Park. **Station DMA:** Jacksonville, FL. **Rank:** 49.

Circulation © 2007 Nielsen. Coverage based on Nielsen study.

GrandTotal	Cable TV Households	Non-cable TV Households	Total TV Households
Estimated Station Totals *	394,350	220,160	614,510
Average Weekly Circulation (2007)	207,308	93,400	300,708
Average Daily Circulation (2007)			108,371
Station DMA Total	Cable TV Households	Non-cable TV Households	Total TV Households
Estimated Station Totals *	394,350	220,160	614,510
Average Weekly Circulation (2007)	207,308	93,400	300,708
Average Daily Circulation (2007)			108,371

*Estimated station totals are sums of the Nielsen TV and Cable TV household estimates for each county in which the station registers viewing of more than 5% as per the Nielsen Survey Methods.

WJXX-DT

Ch. 10

Network Service: ABC.

Licensee: Gannett River States Publishing Corp., 1100 Wilson Blvd, Arlington, VA 22234.

Studio: 1070 E. Adams St., Jacksonville, FL 32202.

Mailing Address: PO Box 551000, Jacksonville, FL 32255.

Phone: 904-354-1212. **Fax:** 904-633-8899.

E-mail: ktonning@firstcoastnews.com

Web Site: http://www.wjxx.com

Technical Facilities: Channel No. 10 (192-198 MHz). Authorized power: 11.1-kw visual, aural. Antenna: 1007-ft above av. terrain, 976-ft. above ground, 1026-ft. above sea level.

Latitude	30°	16'	24"
Longitude	81°	33'	13"

Note: Latitude and longitude coordinates shown are based on the North American Datum of 1927 (NAD 27) as currently required by the Mass Media Bureau of the FCC.

Ownership: Gannett Co. Inc. (Group Owner).

Began Operation: April 15, 2002. Standard Definition.

Represented (legal): Hogan & Hartson LLP.

Represented (engineering): Kessler & Gehman Associates Inc.

Represented (sales): Blair Television.

Personnel:

Ken Tonning, President & General Manager.

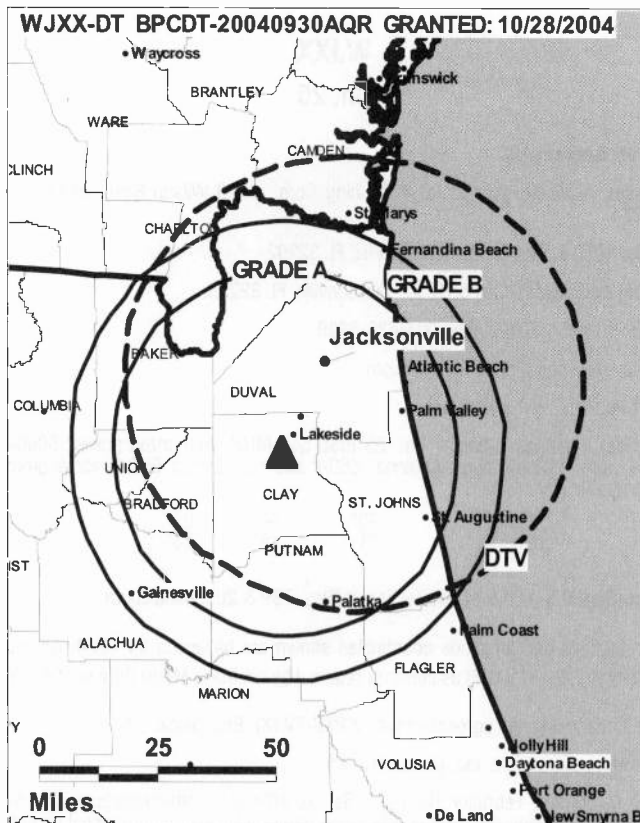
Jess Sessoms, General Sales Manager.

Candy Crigger, Local Sales Manager.

Ken Lesesne, National Sales Manager.

Marty Van Housen, News Director.

Bishop Ellison, Director of Engineering.



© 2008 Warren Communications News

Rhonda McVey, Business Manager.

Bonnie Solloway, Programming & Marketing Manager.

Linda Mock, Research & Traffic Director.

Glenn Sebold, Director of Creative Services.

City of License: Orange Park. **Station DMA:** Jacksonville, FL. **Rank:** 49.

Nielsen Data: Not available.

WFTV
Ch. 9

Network Service: ABC.

Licensee: WFTV Inc., 6205 Peachtree Dunwoody Rd., Atlanta, GA 30328.

Studio: 490 E. South St., Orlando, FL 32801.

Mailing Address: PO Box 999, Orlando, FL 32802.

Phone: 407-841-9000. **Fax:** 407-841-8259.

Web Site: <http://www.wftv.com>

Technical Facilities: Channel No. 9 (186-192 MHz). Authorized power: 316-kw max. & 191-kw horizontal visual, 31.6-kw & 19.1-kw horizontal aural. Antenna: 1572-ft above av. terrain, 1542-ft. above ground, 1608-ft. above sea level.

Latitude 28° 36' 07"
Longitude 81° 05' 37"

Transmitter: 3.5-mi. N of Bithlo, 20-mi. E of Orlando.

Note: Latitude and longitude coordinates shown are based on the North American Datum of 1927 (NAD 27) as currently required by the Mass Media Bureau of the FCC.

Multichannel TV Sound: Stereo only.

Satellite Earth Stations: Transmitter Harris; Andrew, 4.5-meter C-band; Dalsat, 4.5-meter Ku-band; AFC, 4.5-meter Ku-band; Satcom Technologies, 5.5-meter Ku-band; Andrew, 7-meter C-band; Standard Agile Omni, Satcom Technologies, Avantek receivers.

News Services: SNN, CNN Newsource, AP, ABC NewsOne.

Ownership: Cox Enterprises Inc. (Group Owner).

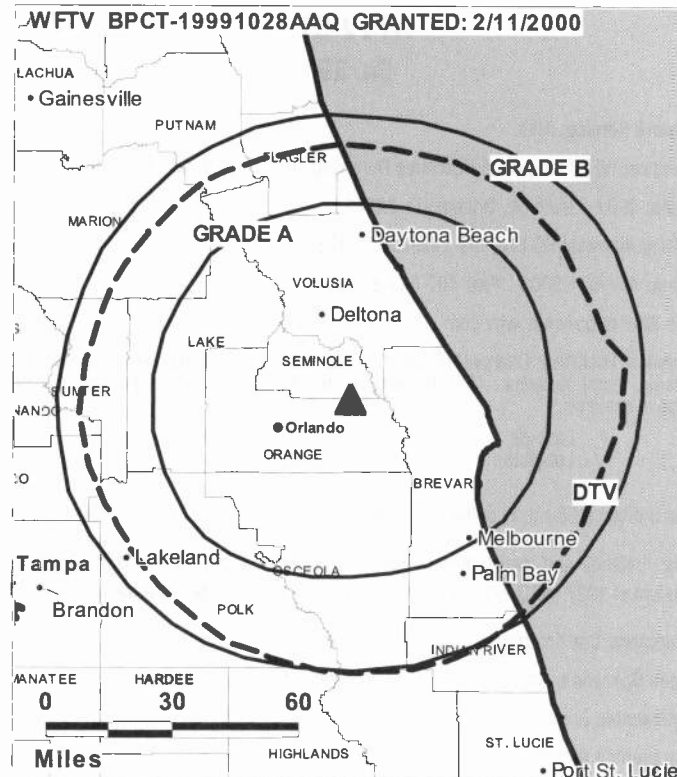
Began Operation: February 1, 1958. Original operator was Mid-Florida Inc. Interim operation began April 1, 1969. Settlement agreement among interim operators approved by FCC June 30, 1981. Sale to SFN Communications approved by FCC May 24, 1984. Sale to present owner approved by FCC August 29, 1985.

Represented (sales): TeleRep Inc.

Represented (legal): Dow Lohnes PLLC.

Personnel:

- Shawn Bartelt**, General Manager.
- Lisa Hines**, General Sales Manager.
- Amy Davis**, Local Sales Manager.
- Bill Funke**, National Sales Manager.
- Robert Jordan**, News Director.
- John Demshock**, Chief Engineer.
- Scot Post**, Controller.
- John Keyes**, Program Director.
- Chip Reif**, Production Manager.
- Bob St. Charles**, Creative Services Manager.
- Kathy Greenlaw**, Traffic Manager.



© 2008 Warren Communications News

City of License: Orlando. **Station DMA:** Orlando-Daytona Beach-Melbourne, FL.

Rank: 19.

Circulation © 2007 Nielsen. Coverage based on Nielsen study.

GrandTotal	Cable TV Households	Non-cable TV Households	Total TV Households
Estimated Station Totals *	1,213,730	508,990	1,722,720
Average Weekly Circulation (2007)	732,506	275,106	1,007,612
Average Daily Circulation (2007)			519,241
Station DMA Total	Cable TV Households	Non-cable TV Households	Total TV Households
Estimated Station Totals *	974,750	421,080	1,395,830
Average Weekly Circulation (2007)	670,387	267,897	938,284
Average Daily Circulation (2007)			493,208
Other DMA Total	Cable TV Households	Non-cable TV Households	Total TV Households
Estimated Station Totals *	238,980	87,910	326,890
Average Weekly Circulation (2007)	62,119	7,209	69,328
Average Daily Circulation (2007)			26,033

*Estimated station totals are sums of the Nielsen TV and Cable TV household estimates for each county in which the station registers viewing of more than 5% as per the Nielsen Survey Methods.

WFTV-DT

Ch. 39

Network Service: ABC.

Licensee: WFTV Inc., 6205 Peachtree Dunwoody Rd., Atlanta, GA 30328.

Studio: 490 E. South St., Orlando, FL 32801.

Mailing Address: PO Box 999, Orlando, FL 32802.

Phone: 407-841-9000. **Fax:** 407-841-8259.

Web Site: <http://www.wftv.com>

Technical Facilities: Channel No. 39 (320-626 MHz). Authorized power: 417-kw max. visual, aural. Antenna: 1621-ft above av. terrain, 1598-ft. above ground, 1660-ft. above sea level.

Latitude	28°	34'	07"
Longitude	81°	03'	16"

Transmitter: 0.68-mi. W of the intersection of Fort Christmas & Kissenger Rds., Bithlo.

Note: Latitude and longitude coordinates shown are based on the North American Datum of 1927 (NAD 27) as currently required by the Mass Media Bureau of the FCC.

Ownership: Cox Enterprises Inc. (Group Owner).

Began Operation: April 1, 2001. Standard Definition.

Represented (sales): TeleRep Inc.

Represented (legal): Dow Lohnes PLLC.

Personnel:

Shawn Bartelt, General Manager.

Lisa Hines, General Sales Manager.

Amy Davis, Local Sales Manager.

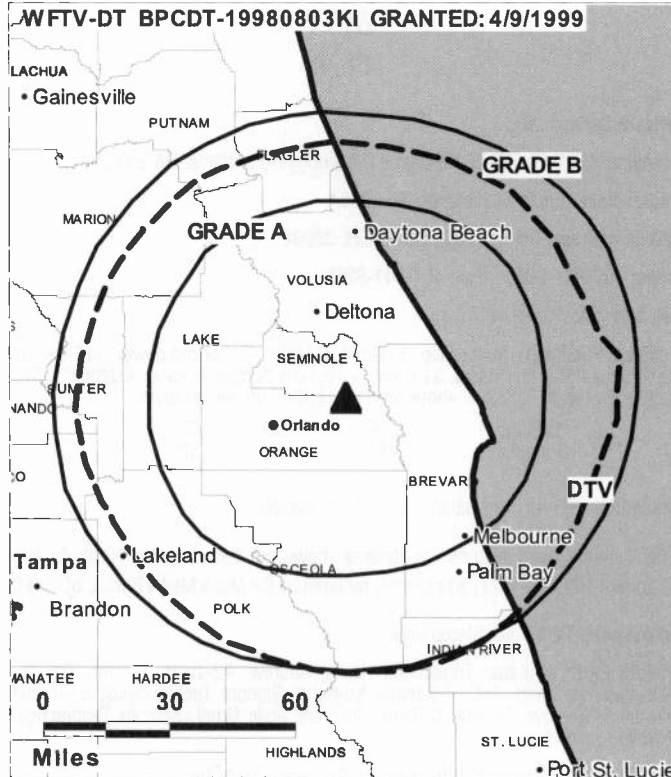
Bill Funke, National Sales Manager.

Robert Jordan, News Director.

John Demshock, Chief Engineer.

Scot Post, Controller.

John Keys, Program Director.



© 2008 Warren Communications News

Chip Reif, Production Manager.

Bob St. Charles, Creative Services Manager.

Kathy Greenlaw, Traffic Manager.

City of License: Orlando. **Station DMA:** Orlando-Daytona Beach-Melbourne, FL.

Rank: 19.

Nielsen Data: Not available.

WKMG-DT

Ch. 58

Network Service: CBS.

Licensee: Post-Newsweek Stations, Orlando Inc., 4466 John Young Pkwy., Orlando, FL 32804.

Studio: 4466 John Young Pkwy., Orlando, FL 32804.

Mailing Address: 4466 John Young Pkwy., Orlando, FL 32804.

Phone: 407-521-1200. **Fax:** 407-521-1204.

E-mail: desk@wkmg.com

Web Site: http://www.local6.com

Technical Facilities: Channel No. 58 (734-740 MHz). Authorized power: 1000-kw max. visual, aural. Antenna: 1611-ft above av. terrain, 1588-ft. above ground, 1650-ft. above sea level.

Latitude	28°	36'	36.3"
Longitude	81°	03'	34.6"

Transmitter: 3.3-mi. from Bithlo on azimuth of 72.7 degrees T.

Note: Latitude and longitude coordinates shown are based on the North American Datum of 1927 (NAD 27) as currently required by the Mass Media Bureau of the FCC.

Ownership: Post-Newsweek Stations Inc. (Group Owner).

Began Operation: April 1, 2001. High Definition.

Represented (legal): Covington & Burling.

Represented (engineering): Moffet, Larson & Johnson Inc.

Personnel:

Henry Maldonado, General Manager.

Tom Calato, General Sales Manager.

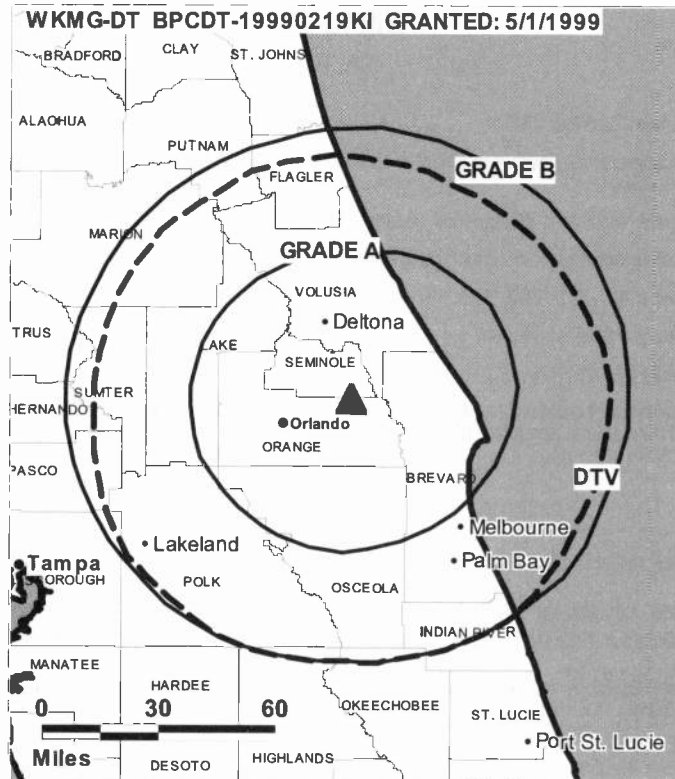
Dave Ware, Local Sales Manager.

Wayne Reid, National Sales Manager.

Skip Valet, News Director.

Frank Torbert, Chief Engineer.

Brock Lesperance, Business Manager.



© 2008 Warren Communications News

Tracy Richardson, Programming & Community Services Director.

Kim Peoples, Promotion Director.

Jim Murphy, Production Director.

Charlene Mattis, Traffic Manager.

City of License: Orlando. **Station DMA:** Orlando-Daytona Beach-Melbourne, FL.

Rank: 19.

Nielsen Data: Not available.

WKMG-TV

Ch. 6

Network Service: CBS.

Licensee: Post-Newsweek Stations, Orlando Inc., 4466 John Young Pkwy., Orlando, FL 32804.

Studio: 4466 John Young Pkwy., Orlando, FL 32804.

Mailing Address: 4466 John Young Pkwy., Orlando, FL 32804.

Phone: 407-521-1200. **Fax:** 407-521-1204.

E-mail: desk@wkmg.com

Web Site: http://www.local6.com

Technical Facilities: Channel No. 6 (82-88 MHz). Authorized power: 100-kw visual, 20-kw aural. Antenna: 1480-ft above av. terrain, 1437-ft. above ground, 1503-ft. above sea level.

Latitude 28° 36' 08"
Longitude 81° 05' 37"

Transmitter: 4498 TV Tower Rd.

Note: Latitude and longitude coordinates shown are based on the North American Datum of 1927 (NAD 27) as currently required by the Mass Media Bureau of the FCC.

Satellite Earth Stations: Transmitter Harris; Vertex, 4.6-meter Ku-band; Scientific-Atlanta, 4.6-meter C-band; Comtech, 5-meter C-band; Scientific-Atlanta, 7-meter C-band; Scientific-Atlanta, 10-meter C-band.

News Service: AP.

Ownership: Post-Newsweek Stations Inc. (Group Owner).

Began Operation: July 1, 1954. Sale to Meredith Corp. and subsequent exchange with Post-Newsweek for WFSB Hartford approved by FCC June 27, 1997 (Television Digest, Vol. 37:23, 36; 26:12). Sale to First Media Television LP by Rockefeller Group approved by FCC May 30, 1986. Sale to Rockefeller by the Outlet Co. approved by FCC November 23, 1983 (Vol. 23:19, 22; 24:6). Sale to Outlet by Cherry Broadcasting Co. approved by FCC July 17, 1963 (Vol. 3:15, 29). Sale to Cherry Broadcasting Co. by group headed by Harold P. Danforth approved by FCC May 8, 1957.

Represented (sales): MMT Sales Inc.

Represented (legal): Covington & Burling.

Represented (engineering): Moffet, Larson & Johnson Inc.

Personnel:

Henry Maldonado, General Manager.

Tom Calato, General Sales Manager.

Dave Ware, Local Sales Manager.

Wayne Reid, National Sales Manager.

Skip Valet, News Director.

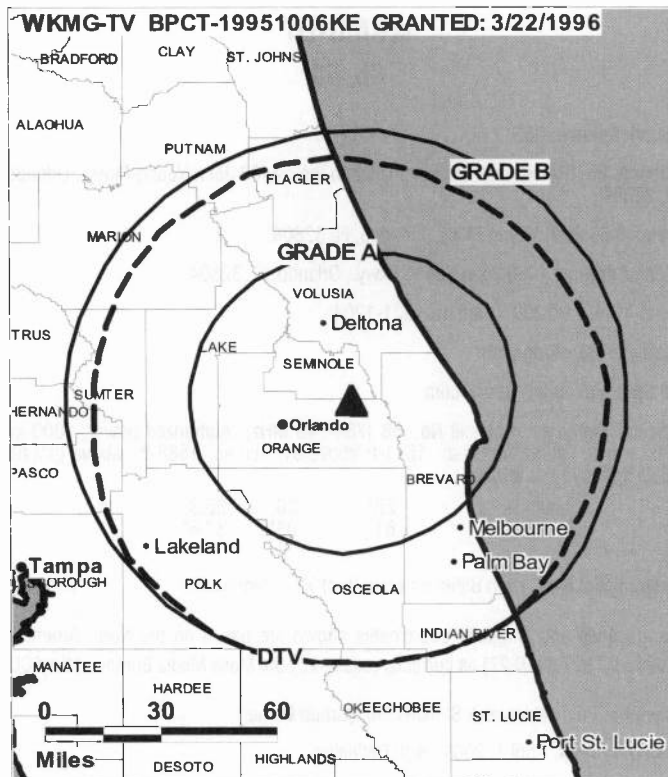
Frank Torbert, Chief Engineer.

Brock Lesperance, Business Manager.

Tracy Richardson, Programming & Community Services Director.

Kim Peoples, Promotion Director.

Jim Murphy, Production Director.



© 2008 Warren Communications News

Charlene Mattis, Traffic Manager.

City of License: Orlando. **Station DMA:** Orlando-Daytona Beach-Melbourne, FL.

Rank: 19.

Circulation © 2007 Nielsen. Coverage based on Nielsen study.

GrandTotal	Cable TV Households	Non-cable TV Households	Total TV Households
Estimated Station Totals *	1,205,460	508,990	1,714,450
Average Weekly Circulation (2007)	674,397	242,045	916,442
Average Daily Circulation (2007)			423,424
Station DMA Total	Cable TV Households	Non-cable TV Households	Total TV Households
Estimated Station Totals *	974,750	421,080	1,395,830
Average Weekly Circulation (2007)	659,744	236,946	896,690
Average Daily Circulation (2007)			415,696
Other DMA Total	Cable TV Households	Non-cable TV Households	Total TV Households
Estimated Station Totals *	230,710	87,910	318,620
Average Weekly Circulation (2007)	14,653	5,099	19,752
Average Daily Circulation (2007)			7,728

*Estimated station totals are sums of the Nielsen TV and Cable TV household estimates for each county in which the station registers viewing of more than 5% as per the Nielsen Survey Methods.

WOFL
Ch. 35

Network Service: FOX.

Licensee: Fox Television Stations Inc., 5151 Wisconsin Ave. NW, c/o Molly Pauker, Washington, DC 20016.

Studio: 35 Skyline Dr., Lake Mary, FL 32746.

Mailing Address: 35 Skyline Dr., Lake Mary, FL 32746.

Phone: 407-741-5025; 407-644-3535. **Fax:** 407-333-3535.

E-mail: sales@wofl.com

Web Site: http://www.wofl.com

Technical Facilities: Channel No. 35 (596-602 MHz). Authorized power: 2570-kw max. & 646-kw horizontal visual, 126-kw aural. Antenna: 1470-ft above av. terrain, 1486-ft. above ground, 1549-ft. above sea level.

Latitude 28° 36' 13"
Longitude 81° 05' 11"

Transmitter: Chuluota-Christmas Rd., 3.7-mi. N of Bithlo.

Note: Latitude and longitude coordinates shown are based on the North American Datum of 1927 (NAD 27) as currently required by the Mass Media Bureau of the FCC.

Multichannel TV Sound: Stereo only.

Satellite Earth Station: Transmitter Comark; EASI, 4.6-meter KC-band; Standard Communications receivers.

News Service: UPI.

Ownership: Fox Television Holdings Inc. (Group Owner).

Began Operation: March 31, 1974. Left air September 29, 1976. Sale to Omega Communications approved by FCC June 15, 1979 (Television Digest, Vol. 19:28). Resumed operation October 15, 1979. Sale of remaining 60% interest to Meredith Corp., 40% owner, approved by FCC April 4, 1983. Meredith Corp. swapped station, along with WOGX(TV) Ocala-Gainesville, FL for Fox Television Stations Inc.'s KPTV Portland, OR. FCC approved deal May 14, 2002 (Vol. 42:12, 25).

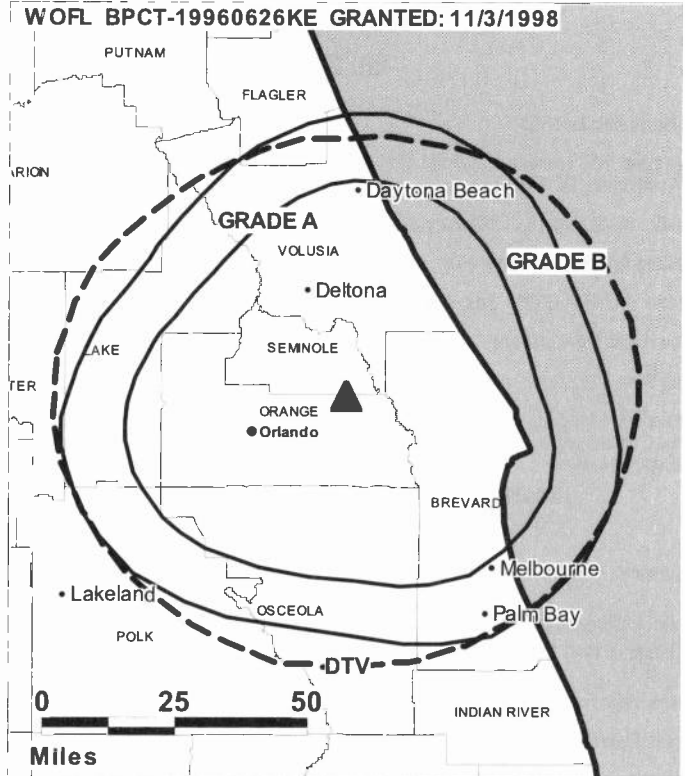
Represented (sales): TeleRep Inc.

Represented (legal): Skadden, Arps, Slate, Meagher & Flom LLP.

Represented (engineering): Hammett & Edison Inc.

Personnel:

- Stan Knott**, Vice President & General Manager.
- Lou Supowitz**, Vice President, Director of Sales.
- John Sears**, Vice President, News.
- Shea Grandquist**, Local Sales Manager.
- Janice Badger**, National Sales Manager.
- Robert Fusco**, Chief Engineer.
- Patrick Shultz**, Business Manager.
- Kim Strickland**, Program Manager.
- Don Holt**, Production Manager.
- Rick Snyder**, Creative Services Director.



© 2008 Warren Communications News

Kathy Nieves, Traffic Manager.

Jean Fromm, Human Resource Director.

City of License: Orlando. **Station DMA:** Orlando-Daytona Beach-Melbourne, FL.

Rank: 19.

Circulation © 2007 Nielsen. Coverage based on Nielsen study.

Grand Total	Cable TV Households	Non-cable TV Households	Total TV Households
Estimated Station Totals *	1,016,170	421,080	1,437,250
Average Weekly Circulation (2007)	532,225	203,400	735,625
Average Daily Circulation (2007)			269,174

Station DMA Total	Cable TV Households	Non-cable TV Households	Total TV Households
Estimated Station Totals *	974,750	421,080	1,395,830
Average Weekly Circulation (2007)	524,728	203,400	728,128
Average Daily Circulation (2007)			267,476

Other DMA Total	Cable TV Households	Non-cable TV Households	Total TV Households
Estimated Station Totals *	41,420	0	41,420
Average Weekly Circulation (2007)	7,497	0	7,497
Average Daily Circulation (2007)			1,698

*Estimated station totals are sums of the Nielsen TV and Cable TV household estimates for each county in which the station registers viewing of more than 5% as per the Nielsen Survey Methods.

WOFL-DT

Ch. 22

Network Service: FOX.

Licensee: Fox Television Stations Inc., 5151 Wisconsin Ave. NW, c/o Molly Pauker, Washington, DC 20016.

Studio: 35 Skyline Dr., Lake Mary, FL 32746.

Mailing Address: 35 Skyline Dr., Lake Mary, FL 32746.

Phone: 407-644-3535. **Fax:** 407-333-3535.

E-mail: sales@wofl.com

Web Site: http://www.wofl.com

Technical Facilities: Channel No. 22 (518-524 MHz). Authorized power: 1000-kw max. visual, aural. Antenna: 1280-ft above av. terrain, 1260-ft. above ground, 62-ft. above sea level.

Latitude	28°	36'	13"
Longitude	81°	05'	11"

Transmitter: Chuluota-Christmas Rd., 3.7-mi. N of Bithlo.

Note: Latitude and longitude coordinates shown are based on the North American Datum of 1927 (NAD 27) as currently required by the Mass Media Bureau of the FCC.

Ownership: Fox Television Holdings Inc. (Group Owner).

Began Operation: January 29, 2000. Standard Definition.

Represented (legal): Skadden, Arps, Slate, Meagher & Flom LLP.

Personnel:

Stan Knott, Vice President & General Manager.

Lou Supowitz, Vice President, Director of Sales.

John Sears, Vice President, News.

Shea Grandquist, Local Sales Manager.

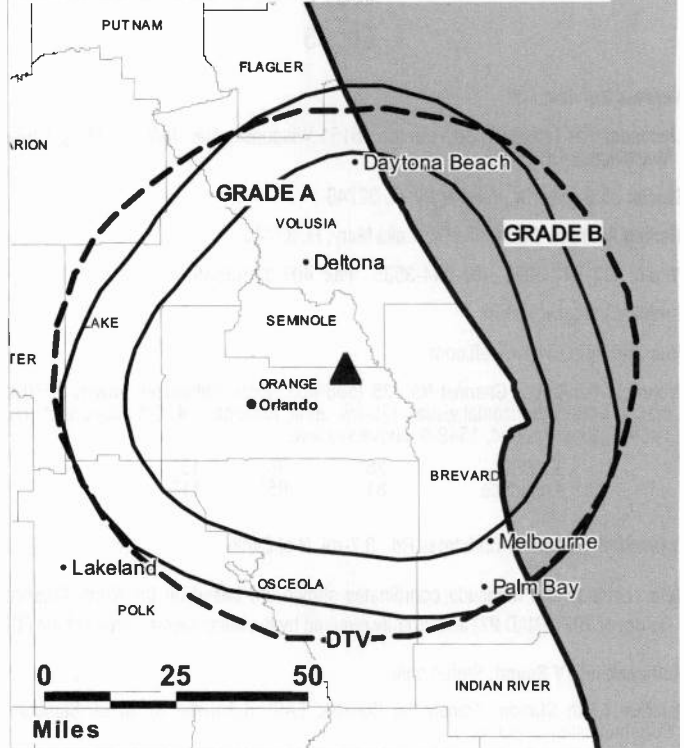
Janice Badger, National Sales Manager.

Robert Fusco, Chief Engineer.

Patrick Shultz, Business Manager.

Kim Strickland, Program Manager.

WOFL-DT BPCDT-19980731KH GRANTED: 8/17/1999



© 2008 Warren Communications News

Don Holt, Production Manager.

Rick Snyder, Creative Services Director.

Kathy Nieves, Traffic Manager.

Jean Fromm, Human Resources Director.

City of License: Orlando. **Station DMA:** Orlando-Daytona Beach-Melbourne, FL.

Rank: 19.

Nielsen Data: Not available.

WRBW
Ch. 65

Network Service: MNT.

Licensee: Fox Television Stations Inc., 5151 Wisconsin Ave. NW, c/o Molly Pauker, Washington, DC 20016.

Studio: 35 Skyline Dr., Lake Mary, FL 32746.

Mailing Address: 35 Skyline Dr., Lake Mary, FL 32746.

Phone: 407-248-6500; 407-664-3535. **Fax:** 407-333-3535.

E-mail: rfusco@wrbw.com

Web Site: http://www.wrbw.com

Technical Facilities: Channel No. 65 (776-782 MHz). Authorized power: 5000-kw max. visual, 473-kw aural. Antenna: 1613-ft above av. terrain, 1587-ft. above ground, 1643-ft. above sea level.

Latitude 28° 36' 35"
Longitude 81° 03' 35"

Transmitter: 4652 Brown Rd.

Note: Latitude and longitude coordinates shown are based on the North American Datum of 1927 (NAD 27) as currently required by the Mass Media Bureau of the FCC.

Ownership: Fox Television Holdings Inc. (Group Owner).

Began Operation: June 6, 1994. Sale to United Television Inc. by Rainbow Broadcasting Ltd. approved by FCC May 20, 1999 (Television Digest, Vol. 37:41). Sale to present owner by United Television Inc. approved by FCC July 23, 2001.

Represented (sales): Millennium Sales & Marketing.

Represented (legal): Skadden, Arps, Slate, Meagher & Flom LLP.

Represented (engineering): Denny & Associates PC.

Personnel:

Stan Knott, Vice President & General Manager.

John Sears, Vice President, News.

Lou Supowitz, Director of Sales.

Robert Fusco, Chief Engineer.

Patrick Schultz, Business Manager.

Terry Walden, Program Director.

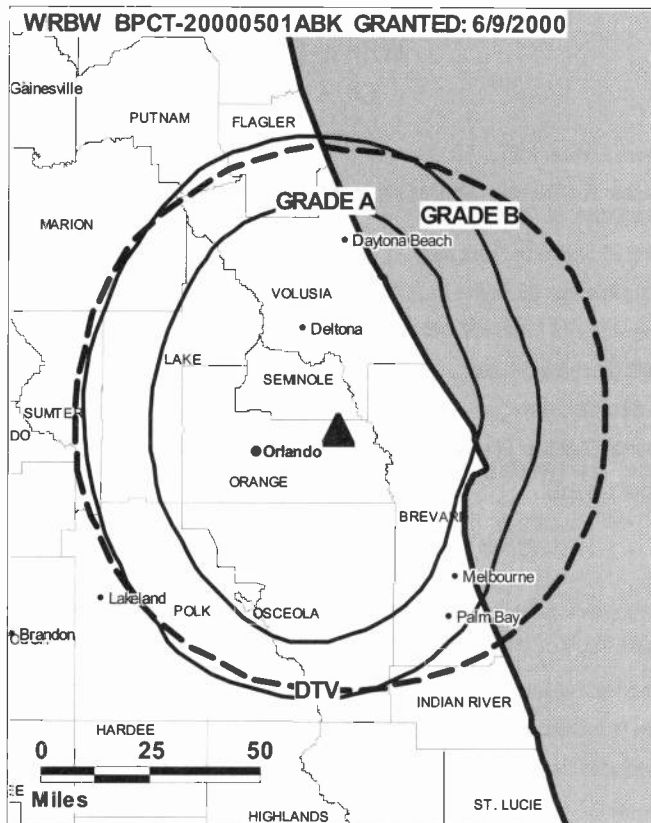
Ed Stankay, Marketing & Development Director.

Don Holt, Production Manager.

Rick Snyder, Creative Services Director.

Kathy Nieves, Traffic Manager.

Jean Fromm, Human Resources Director.



© 2008 Warren Communications News

City of License: Orlando. **Station DMA:** Orlando-Daytona Beach-Melbourne, FL.

Rank: 19.

Circulation © 2007 Nielsen. Coverage based on Nielsen study.

Grand Total	Cable TV Households	Non-cable TV Households	Total TV Households
Estimated Station Totals *	974,750	421,080	1,395,830
Average Weekly Circulation (2007)	167,431	59,085	226,516
Average Daily Circulation (2007)			75,335
Station DMA Total	Cable TV Households	Non-cable TV Households	Total TV Households
Estimated Station Totals *	974,750	421,080	1,395,830
Average Weekly Circulation (2007)	167,431	59,085	226,516
Average Daily Circulation (2007)			75,335

*Estimated station totals are sums of the Nielsen TV and Cable TV household estimates for each county in which the station registers viewing of more than 5% as per the Nielsen Survey Methods.

WRBW-DT
Ch. 41

Network Service: MNT.

Licensee: Fox Television Stations Inc., 5151 Wisconsin Ave. NW, c/o Molly Pauker, Washington, DC 20016.

Studio: 35 Skyline Dr., Lake Mary, FL 32746.

Mailing Address: 35 Skyline Dr., Lake Mary, FL 32746.

Phone: 407-248-6500; 407-644-3535. **Fax:** 407-333-3535.

E-mail: rfusco@wrbw.com

Web Site: http://www.wrbw.com

Technical Facilities: Channel No. 41 (632-638 MHz). Authorized power: 763-kw max. visual, aural. Antenna: 1691-ft above av. terrain, 1665-ft. above ground, 1718-ft. above sea level.

Latitude	28°	36'	35"
Longitude	81°	03'	35"

Note: Latitude and longitude coordinates shown are based on the North American Datum of 1927 (NAD 27) as currently required by the Mass Media Bureau of the FCC.

Ownership: Fox Television Holdings Inc. (Group Owner).

Began Operation: June 1, 2002. High Definition.

Represented (legal): Skadden, Arps, Slate, Meagher & Flom LLP.

Personnel:

Stan Knott, Vice President & General Manager.

John Sears, Vice President, News.

Lou Supowitz, Director of Sales.

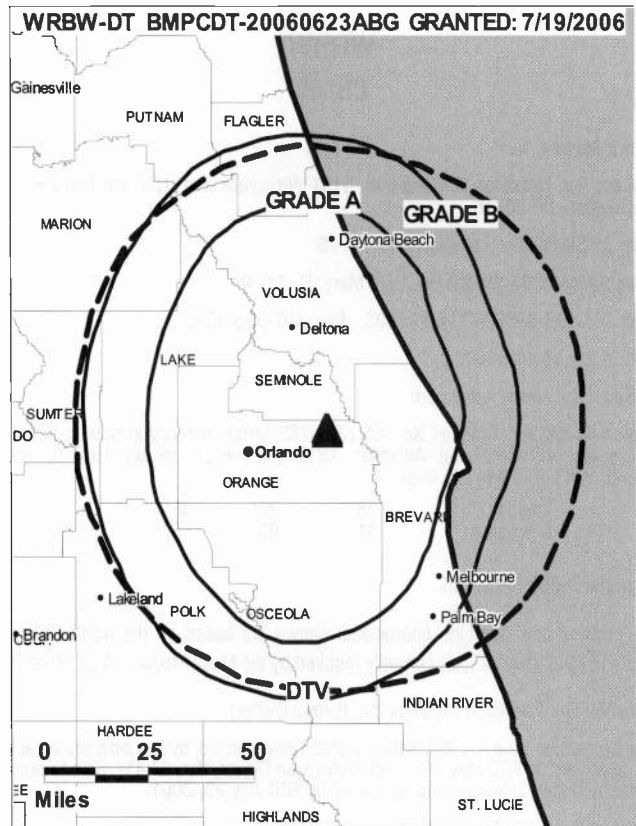
Robert Fusco, Chief Engineer.

Patrick Schultz, Business Manager.

Terry Walden, Program Director.

Ed Stankay, Marketing & Development Director.

Don Holt, Production Manager.



© 2008 Warren Communications News

Rick Snyder, Creative Services Director.

Kathy Nieves, Traffic Manager.

Jean Fromm, Human Resources Director.

City of License: Orlando. **Station DMA:** Orlando-Daytona Beach-Melbourne, FL.

Rank: 19.

Nielsen Data: Not available.

WRDQ

Ch. 27

Network Service: IND.

Licensee: WFTV Inc., 6205 Peachtree Dunwoody Rd., Atlanta, GA 30328.

Studio: 490 E. South St., Orlando, FL 32801.

Mailing Address: 490 E. South St., Orlando, FL 32801.

Phone: 407-841-9000. **Fax:** 407-422-1414.

E-mail: rita.howard@wftv.com

Web Site: http://www.wrdq.com

Technical Facilities: Channel No. 27 (548-554 MHz). Authorized power: 5000-kw max. visual, 500-kw aural. Antenna: 1866-ft above av. terrain, 1846-ft. above ground, 1916-ft. above sea level.

Latitude 28° 16' 44"
Longitude 81° 01' 25"

Transmitter: 9.5-mi. E of New Eden on County Rd. 532.

Note: Latitude and longitude coordinates shown are based on the North American Datum of 1927 (NAD 27) as currently required by the Mass Media Bureau of the FCC.

Ownership: Cox Enterprises Inc. (Group Owner).

Began Operation: December 13, 1999. Sale to present owner by R. A. Communications (Marsha & Rudolph Reece) approved by FCC December 5, 2000.

Represented (legal): Dow Lohnes PLLC.

Represented (sales): TeleRep Inc.

Represented (engineering): Andrus & Associates Inc.

Personnel:

Shawn Bartelt, General Manager.

Lisa Hines, General Sales Manager.

Amy Davis, Local Sales Manager.

Bill Funke, National Sales Manager.

Robert Jordan, News Director.

John Demshock, Chief Engineer.

Scott Post, Controller.

Rita Howard, Program Coordinator.

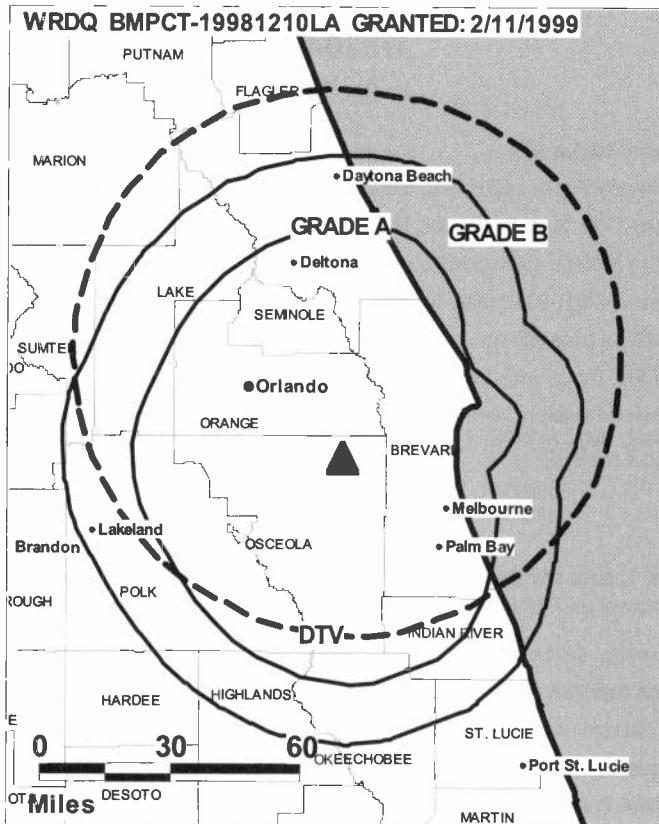
Bob St. Charles, Promotion & Creative Services Director.

Chip Reif, Production Manager.

Kathy Greenlaw, Traffic Manager.

City of License: Orlando. **Station DMA:** Orlando-Daytona Beach-Melbourne, FL.

Rank: 19.



© 2008 Warren Communications News

Circulation © 2007 Nielsen. Coverage based on Nielsen study.

GrandTotal	Cable TV Households	Non-cable TV Households	Total TV Households
Estimated Station Totals *	974,750	508,990	1,483,740
Average Weekly Circulation (2007)	158,946	80,105	239,051
Average Daily Circulation (2007)			81,214
Station DMA Total	Cable TV Households	Non-cable TV Households	Total TV Households
Estimated Station Totals *	974,750	421,080	1,395,830
Average Weekly Circulation (2007)	158,946	75,534	234,480
Average Daily Circulation (2007)			80,423
Other DMA Total	Cable TV Households	Non-cable TV Households	Total TV Households
Estimated Station Totals *	0	87,910	87,910
Average Weekly Circulation (2007)	0	4,571	4,571
Average Daily Circulation (2007)			791

*Estimated station totals are sums of the Nielsen TV and Cable TV household estimates for each county in which the station registers viewing of more than 5% as per the Nielsen Survey Methods.

WRDQ-DT

Ch. 14

Network Service: IND.

Licensee: WFTV Inc., 6205 Peachtree Dunwoody Rd., Atlanta, GA 30328.

Studio: 490 E. South St., Orlando, FL 32801.

Mailing Address: 490 E. South St., Orlando, FL 32801.

Phone: 407-841-9000. **Fax:** 407-422-1414.

E-mail: rita.howard@wftv.com

Web Site: http://www.wrdq.com

Technical Facilities: Channel No. 14 (470-476 MHz). Authorized power: 182-kw max. visual, aural. Antenna: 1565-ft above av. terrain, 1542-ft. above ground, 1604-ft. above sea level.

Latitude	28°	34'	07"
Longitude	81°	03'	16"

Note: Latitude and longitude coordinates shown are based on the North American Datum of 1927 (NAD 27) as currently required by the Mass Media Bureau of the FCC.

Ownership: Cox Enterprises Inc. (Group Owner).

Began Operation: April 1, 2002. Standard Definition.

Represented (legal): Dow Lohnes PLLC.

Personnel:

Shawn Bartelt, General Manager.

Lisa Hines, General Sales Manager.

Amy Davis, Local Sales Manager.

Bill Funke, National Sales Manager.

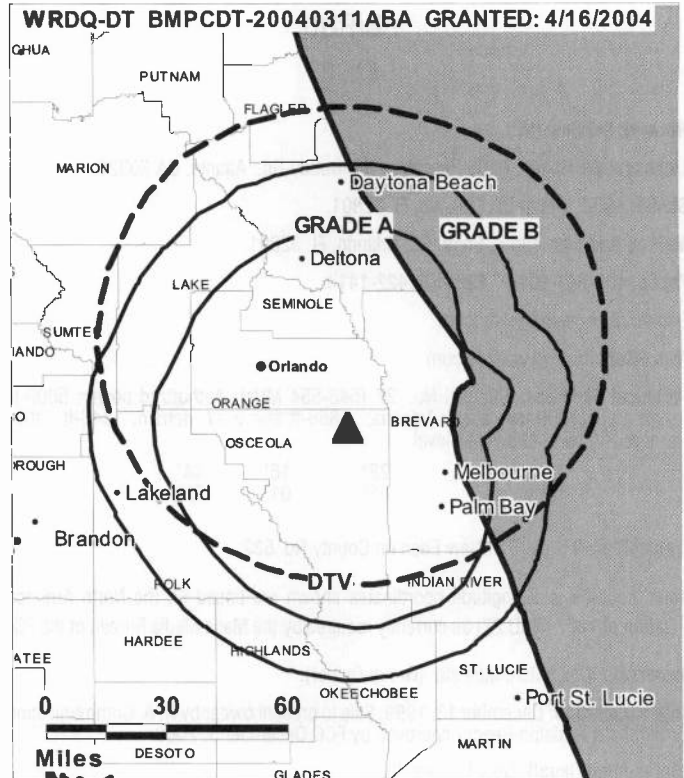
Robert Jordan, News Director.

John Demshock, Chief Engineer.

Scott Post, Controller.

Rita Howard, Program Coordinator.

Bob St. Charles, Promotion & Creative Services Manager.



© 2008 Warren Communications News

Chip Reif, Production Manager.

Kathy Greenlaw, Traffic Manager.

City of License: Orlando. **Station DMA:** Orlando-Daytona Beach-Melbourne, FL.

Rank: 19.

Nielsen Data: Not available.

Florida — Palm Beach

WFGC Ch. 61

Network Service: IND.

Licensee: Christian Television of Palm Beach County Inc., 1900 S. Congress Ave., Suite B, West Palm Beach, FL 33406-6610.

Studio: 1900 S. Congress Ave., Suite B, West Palm Beach, FL 33406-6610.

Mailing Address: PO Box 21953, West Palm Beach, FL 33416.

Phone: 561-642-3361. **Fax:** 561-967-5961.

E-mail: comments@wfgc.com

Web Site: <http://www.wfgc.com>

Technical Facilities: Channel No. 61 (752-758 MHz). Authorized power: 2400-kw max. visual, aural. Antenna: 410-ft above av. terrain, 400-ft. above ground, 420-ft. above sea level.

Latitude	26°	45'	47"
Longitude	80°	12'	19"

Note: Latitude and longitude coordinates shown are based on the North American Datum of 1927 (NAD 27) as currently required by the Mass Media Bureau of the FCC.

Satellite Earth Station: Transmitter Comark; Perfect 10, 3.1-meter C-band; Echostar receivers.

Ownership: Christian Television Network Inc. (Group Owner).

Began Operation: May 21, 1993. Station has petitioned the FCC to cease analog operations and broadcast only in digital format. Sale to present owner by Wilshire Broadcasting Corp. approved by FCC August 10, 1988.

Represented (legal): Hardy, Carey, Chautin & Balkin LLP.

Personnel:

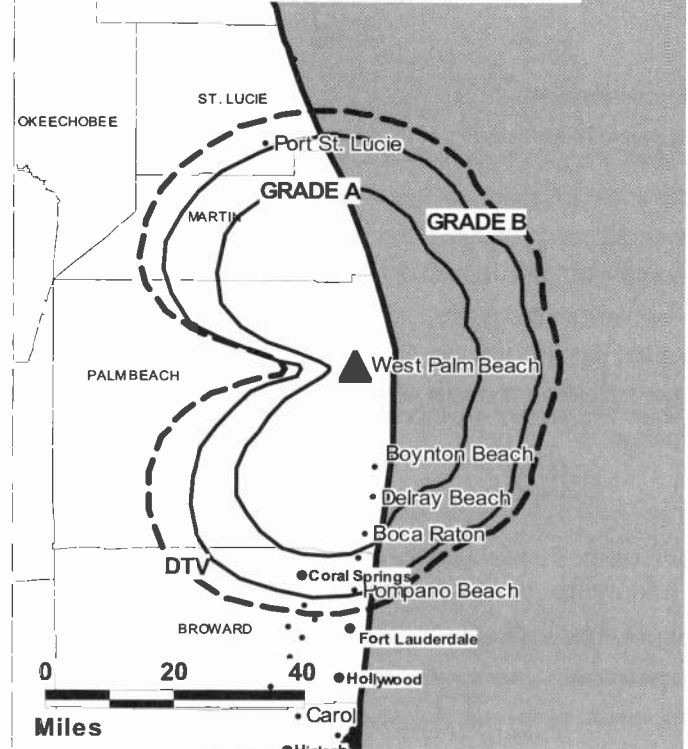
Bob D'Andrea, President.

Mike J. Gonzales, General Manager & Production Manager.

Steve Cunningham, National Sales Manager.

Joel Yates, Chief Engineer.

WFGC BPCT-20020819ABK GRANTED: 11/6/2002



© 2008 Warren Communications News

Doris Garcia, Program & Traffic Manager.

City of License: Palm Beach. **Station DMA:** West Palm Beach-Fort Pierce, FL.

Rank: 38.

Nielsen Data: Not available.

WFGC-DT

Ch. 49

Network Service: IND.

Licensee: Christian Television of Palm Beach County Inc., 1900 S. Congress Ave., Suite B, West Palm Beach, FL 33406-6610.

Studio: 1900 S. Congress Ave., Suite B, West Palm Beach, FL 33406.

Mailing Address: PO Box 21953, West Palm Beach, FL 33416.

Phone: 561-642-3361. **Fax:** 561-967-5961.

E-mail: comments@wfgc.com

Web Site: http://www.wfgc.com

Technical Facilities: Channel No. 49 (680-686 MHz). Authorized power: 800-kw max. visual, aural. Antenna: 410-ft above av. terrain, 400-ft. above ground, 418-ft. above sea level.

Latitude	26°	45'	47"
Longitude	80°	12'	19"

Note: Latitude and longitude coordinates shown are based on the North American Datum of 1927 (NAD 27) as currently required by the Mass Media Bureau of the FCC.

Ownership: Christian Television Network Inc. (Group Owner).

Began Operation: Station operating; no on-air date

Represented (legal): Hardy, Carey, Chautin & Balkin LLP.

Personnel:

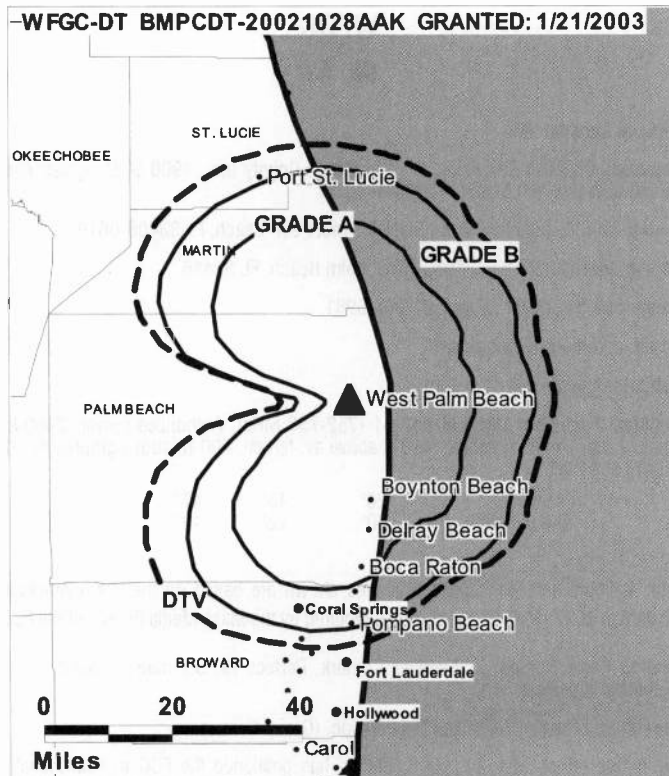
Bob D'Andrea, President.

Mike Gonzalez, General Manager & Production Manager.

Steve Cunningham, National Sales Manager.

Joel Yates, Chief Engineer.

Doris Garcia, Program & Traffic Manager.



© 2008 Warren Communications News

City of License: Palm Beach. **Station DMA:** West Palm Beach-Fort Pierce, FL.

Rank: 38.

Nielsen Data: Not available.

Florida — Panama City

WJHG-DT

Ch. 8

Network Service: NBC, MNT, CW.

Licensee: Gray Television Licensee Inc., 1750 K St. NW, Suite 1200, Washington, DC 20006.

Studio: 8195 Front Beach Rd., Panama City, FL 32407.

Mailing Address: 8195 Front Beach Rd., Panama City, FL 32407.

Phone: 850-234-7777; 850-234-2125. **Fax:** 850-233-6647.

E-mail: jonmckee@wjhg.com

Web Site: <http://www.wjhg.com>

Technical Facilities: Channel No. 8 (180-186 MHz). Authorized power: 52-kw visual, aural. Antenna: 801-ft above av. terrain, 790-ft. above ground, 928-ft. above sea level.

Latitude	30°	26'	00"
Longitude	85°	24'	51"

Note: Latitude and longitude coordinates shown are based on the North American Datum of 1927 (NAD 27) as currently required by the Mass Media Bureau of the FCC.

Ownership: Gray Television Inc. (Group Owner).

Began Operation: October 21, 2004.

Represented (legal): Womble, Carlyle, Sandridge & Rice PLLC.

Represented (sales): Continental Television Sales.

Personnel:

Tracy Connors, President & General Manager.

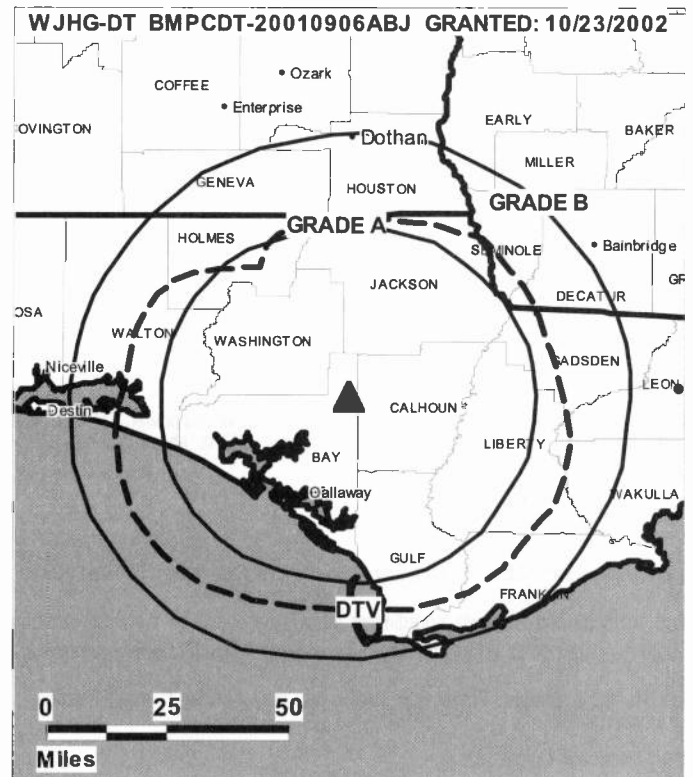
Joe Moore, Vice President, Operations.

Chris Mossman, General Sales Manager.

Steve Morabito, Local Sales Manager.

Steve Voorhies, Vice President & News Director.

Jon McKee, Chief Engineer & Production Manager.



© 2008 Warren Communications News

Janet Jakes, Business Manager & Human Resources Director.

Sean Dixon, Programming & Promotion Director.

Jeri Smelcer, Traffic Manager.

City of License: Panama City. **Station DMA:** Panama City, FL. **Rank:** 154.

Nielsen Data: Not available.

WMBB
Ch. 13

Network Service: ABC.

Licensee: Media General Communications Holdings LLC, 333 E Franklin St, Richmond, VA 23219.

Studio: 613 Harrison Ave., Panama City, FL 32401.

Mailing Address: PO Box 1340, Panama City, FL 32402.

Phone: 850-769-2313. **Fax:** 850-769-8231.

E-mail: bbyrd@wmbb.com

Web Site: http://www.wmbb.com

Technical Facilities: Channel No. 13 (210-216 MHz). Authorized power: 316-kw visual, 31.6-kw aural. Antenna: 1434-ft above av. terrain, 1430-ft. above ground, 1516-ft. above sea level.

Latitude 30° 21' 09"
Longitude 85° 23' 26"

Transmitter: 1-mi. ENE of Scotts Ferry & McGill Rds., 3-mi. ESE of Youngstown.

Note: Latitude and longitude coordinates shown are based on the North American Datum of 1927 (NAD 27) as currently required by the Mass Media Bureau of the FCC.

Satellite Earth Stations: Transmitter Larcan; Andrew, 4.5-meter; Andrew, 7.3-meter; Scientific-Atlanta, Avantek, Andrew receivers.

News Services: NIWS, Conus, AP, ABC NewsOne.

Ownership: Media General Inc. (Group Owner).

Began Operation: October 4, 1973. Sale to present owner by Spartan Communications Inc. approved by FCC March 22, 2000. Sale to Spartan Communications Inc. by Buford Television approved by FCC March 21, 1990. Sale to Buford by Octagon Broadcasting Co. approved by FCC December 5, 1986 (Television Digest, Vol. 26:42). Previous sale by Denver Brannen estate, Luther Edwin Thomas, et al., approved by FCC February 28, 1977 (Vol. 16:52).

Represented (sales): Harrington Righter & Parsons Inc. (HRP).

Represented (legal): Dow Lohnes PLLC.

Represented (engineering): Denny & Associates PC.

Personnel:

William H. Byrd, Vice President & General Manager.

Ray Hundley, General Sales Manager.

Larche Hardy, News Director.

Mark Gilland, Chief Engineer.

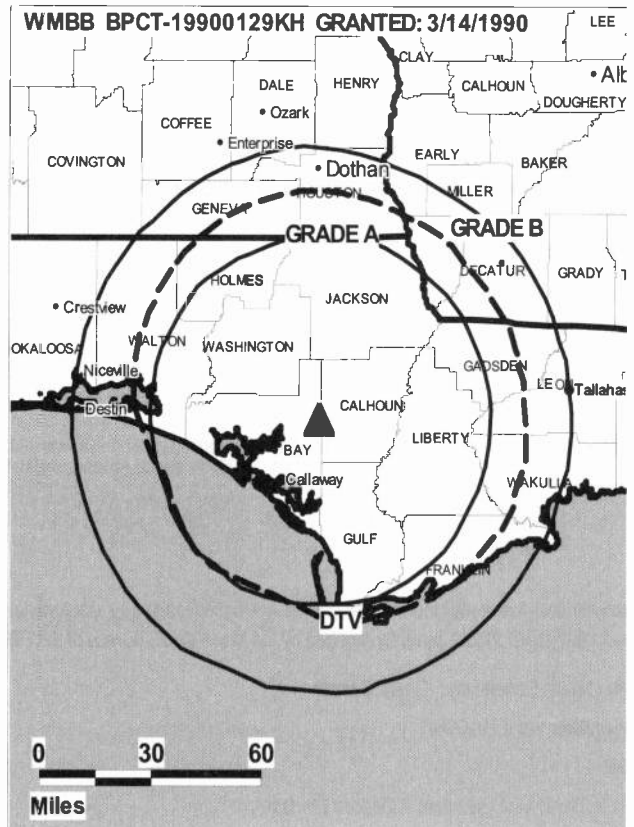
Patrice Gunter, Business Manager.

Tanya Green, Program Director.

Gene Hilsheimer, New Media Director.

Howard Green, Production Manager.

Mary Stowe, Traffic Manager.



© 2008 Warren Communications News

City of License: Panama City. **Station DMA:** Panama City, FL. **Rank:** 154.

Circulation © 2007 Nielsen. Coverage based on Nielsen study.

GrandTotal	Cable TV Households	Non-cable TV Households	Total TV Households
Estimated Station Totals *	170,380	74,940	245,320
Average Weekly Circulation (2007)	71,019	26,061	97,080
Average Daily Circulation (2007)			47,172
Station DMA Total	Cable TV Households	Non-cable TV Households	Total TV Households
Estimated Station Totals *	89,020	49,370	138,390
Average Weekly Circulation (2007)	63,310	24,041	87,351
Average Daily Circulation (2007)			44,268
Other DMA Total	Cable TV Households	Non-cable TV Households	Total TV Households
Estimated Station Totals *	81,360	25,570	106,930
Average Weekly Circulation (2007)	7,709	2,020	9,729
Average Daily Circulation (2007)			2,904

*Estimated station totals are sums of the Nielsen TV and Cable TV household estimates for each county in which the station registers viewing of more than 5% as per the Nielsen Survey Methods.

WMBB-DT
Ch. 19

Network Service: ABC.

Grantee: Media General Communications Holdings LLC, 333 E Franklin St, Richmond, VA 23219.

Studio: 613 Harrison Ave., Panama City, FL 32401.

Mailing Address: PO Box 1340, Panama City, FL 32402.

Phone: 850-769-2313. **Fax:** 850-769-8231.

E-mail: bbyrd@wmbb.com

Web Site: <http://www.wmbb.com>

Technical Facilities: Channel No. 19 (500-506 MHz). Authorized power: 700-kw max. visual, aural. Antenna: 1329-ft above av. terrain, 1325-ft. above ground, 1404-ft. above sea level.

Latitude	30°	21'	08"
Longitude	85°	23'	28"

Note: Latitude and longitude coordinates shown are based on the North American Datum of 1927 (NAD 27) as currently required by the Mass Media Bureau of the FCC.

Ownership: Media General Inc. (Group Owner).

Began Operation: April 19, 2002.

Personnel:

William H. Byrd, Vice President & General Manager.

Ray Hundley, General Sales Manager.

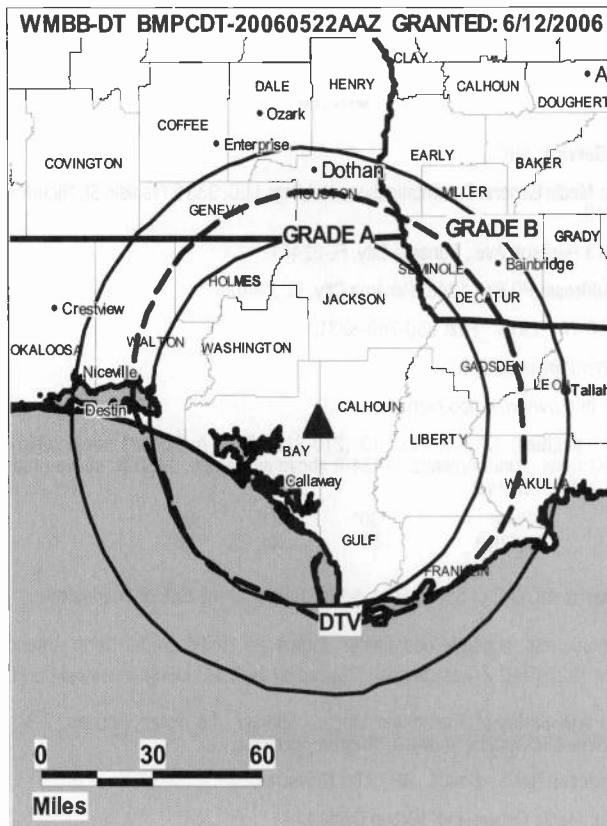
Larche Hardy, News Director.

Mark Gilland, Chief Engineer.

Patrice Gunter, Business Manager.

Tanya Green, Program Director.

Gene Hilsheimer, New Media Director.



© 2008 Warren Communications News

Howard Green, Production Manager.

Mary Stowe, Traffic Manager.

City of License: Panama City. **Station DMA:** Panama City, FL. **Rank:** 154.

Nielsen Data: Not available.

Florida — Panama City

WPGX
Ch. 28

Network Service: FOX.

Licensee: WPGX License Subsidiary LLC, 201 Monroe St., RSA Tower, 20th Floor, Montgomery, AL 36104.

Fox TV Center: 637 Luverne Ave., Panama City, FL 32401.

Mailing Address: PO Box 208, Panama City, FL 32402.

Phone: 850-784-0028. **Fax:** 850-784-1773.

E-mail: business@wpgxfox28.com; timcabrey@wpgxfox28.com

Web Site: http://www.waittmedia.com/tv/wpgx_tv.html

Technical Facilities: Channel No. 28 (554-560 MHz). Authorized power: 1250-kw max. visual, aural. Antenna: 747-ft above av. terrain, 724-ft. above ground, 820-ft. above sea level.

Latitude	30°	23'	42"
Longitude	85°	32'	02"

Holds CP for change to 1260-kw max. visual, 748-ft above av. terrain, 727-ft. above ground, 820-ft. above sea level; BPCT-20040217ADH.

Transmitter: 400-ft. W of Florida SR 2301, 0.25-mi. N of intersection with Hwy. 388.

Note: Latitude and longitude coordinates shown are based on the North American Datum of 1927 (NAD 27) as currently required by the Mass Media Bureau of the FCC.

Satellite Earth Stations: Transmitter TTC; AFC, 3.7-meter KC-band; AFC, 4.7-meter C-band; AFC, 7-meter KC-band.

Ownership: Raycom Media Inc. (Group Owner).

Began Operation: May 20, 1988. Sale to Ashling Broadcast Group LP by Family Group Ltd. approved by FCC March 6, 1990. Sale to Wicks Broadcast Group approved by FCC January 15, 1997 (Television Digest, Vol. 36:45). Sale to Waitt Broadcasting Inc. by Wicks Broadcast Group approved by FCC October 28, 1999. Sale to present owner by Waitt Broadcasting Inc. approved by FCC October 14, 2003.

Represented (legal): Covington & Burling.

Represented (sales): Millennium Sales & Marketing.

Personnel:

Tim Cabrey, General Manager.

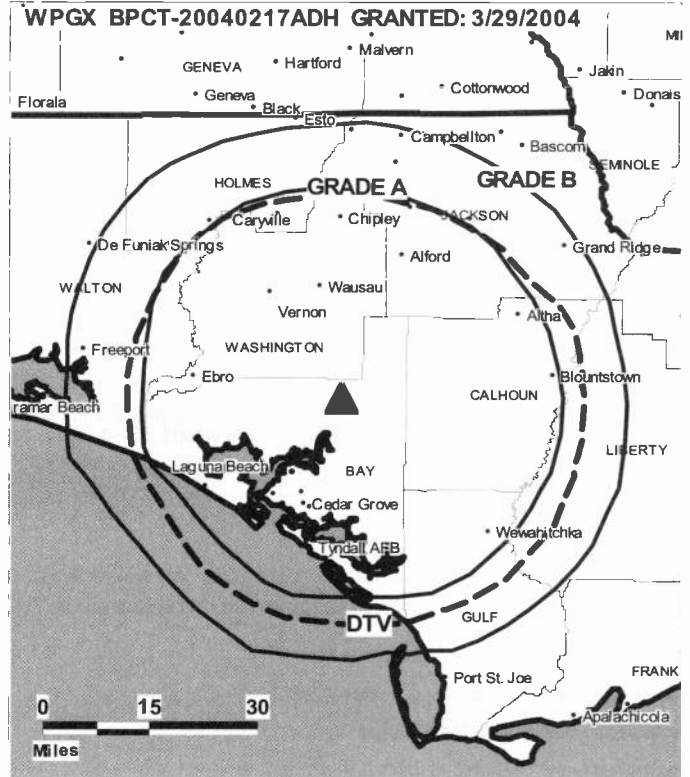
Rick Wenzel, General & Local Sales Manager.

Al Shook, Chief Engineer.

Sue Stewart, Program Director.

Cerise Roberts, Marketing & Promotion Director.

Angela Williams, Traffic Manager.



© 2008 Warren Communications News

City of License: Panama City. **Station DMA:** Panama City, FL. **Rank:** 154.

Circulation © 2007 Nielsen. Coverage based on Nielsen study.

GrandTotal	Cable TV Households	Non-cable TV Households	Total TV Households
Estimated Station Totals *	89,020	49,370	138,390
Average Weekly Circulation (2007)	36,267	12,602	48,869
Average Daily Circulation (2007)			15,027
Station DMA Total	Cable TV Households	Non-cable TV Households	Total TV Households
Estimated Station Totals *	89,020	49,370	138,390
Average Weekly Circulation (2007)	36,267	12,602	48,869
Average Daily Circulation (2007)			15,027

*Estimated station totals are sums of the Nielsen TV and Cable TV household estimates for each county in which the station registers viewing of more than 5% as per the Nielsen Survey Methods.

WPGX-DT
Ch. 9

Network Service: FOX.

Licensee: WPGX License Subsidiary LLC, 201 Monroe St., RSA Tower, 20th Floor, Montgomery, AL 36104.

Fox TV Center: 637 Luverne Ave., Panama City, FL 32401.

Mailing Address: PO Box 208, Panama City, FL 32402.

Phone: 850-784-0028; 402-330-2520. **Fax:** 850-784-1773.

E-mail: business@wpgxfox28.com; timcabrey@wpgxfox28.com

Web Site: http://www.waittmedia.com/tv/wpgx_tv.html

Technical Facilities: Channel No. 9 (186-192 MHz). Authorized power: 2.3-kw visual, aural. Antenna: 466-ft above av. terrain, 444-ft. above ground, 537-ft. above sea level.

Latitude	30°	23'	42"
Longitude	85°	32'	02"

Note: Latitude and longitude coordinates shown are based on the North American Datum of 1927 (NAD 27) as currently required by the Mass Media Bureau of the FCC.

Ownership: Raycom Media Inc. (Group Owner).

Began Operation: Station operating; no on-air date

Represented (legal): Covington & Burling.

Represented (sales): Millennium Sales & Marketing.

Personnel:

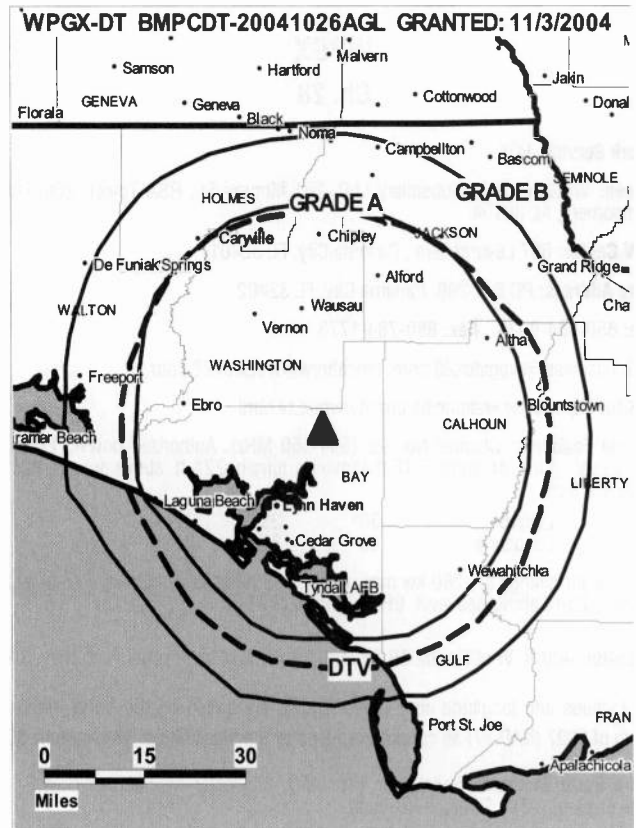
Tim Cabrey, General Manager.

Rick Wenzel, General & Local Sales Manager.

Al Shook, Chief Engineer.

Sue Stewart, Program Director.

Cerise Roberts, Marketing & Promotion Director.



Angela Williams, Traffic Manager.

City of License: Panama City. **Station DMA:** Panama City, FL. **Rank:** 154.

Nielsen Data: Not available.

Florida — Panama City Beach

WPCT Ch. 46

Network Service: IND.

Licensee: Beach TV Properties Inc., PO Box 9556, 8317 Front Beach Rd, Suite 23, Panama City, FL 32417.

Studio: 8317 Front Beach Rd., Suite 23, Panama City Beach, FL 32407.

Mailing Address: 8317 Front Beach Rd., Suite 23, Panama City Beach, FL 32407.

Phone: 850-234-2773. **Fax:** 850-234-1179.

E-mail: brad@tripsmarter.com

Technical Facilities: Channel No. 46 (662-668 MHz). Authorized power: 126-kw max. visual, aural. Antenna: 193-ft above av. terrain, 180-ft. above ground, 197-ft. above sea level.

Latitude	30°	10'	59"
Longitude	85°	46'	42"

Transmitter: Approx. 0.062-mi. S of U.S. Hwy. 98, 1.2-mi. E of Panama City Beach.

Note: Latitude and longitude coordinates shown are based on the North American Datum of 1927 (NAD 27) as currently required by the Mass Media Bureau of the FCC.

Ownership: Beach TV Properties Inc. (Group Owner).

Began Operation: March 20, 1995.

Represented (legal): Haley, Bader & Potts PLC.

Represented (engineering): Dataworld.

Personnel:

Toni Davis, President & Program Director.

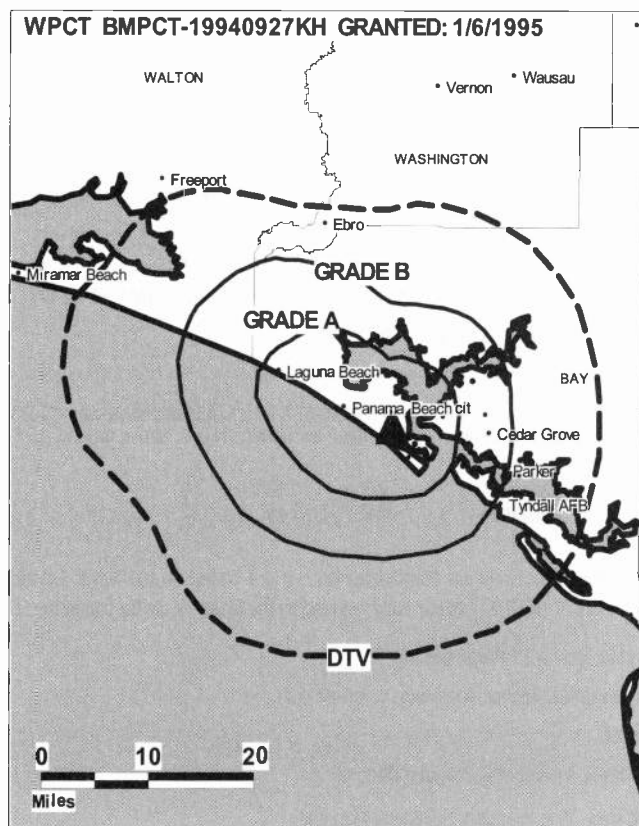
Jud Colley, Vice President & General Manager.

Myron Hines, Vice President, Production.

Randy Wahleberg, General Sales Manager.

Amy Mann, Local Sales Manager.

Randy Peterson, News Director.



© 2008 Warren Communications News

Mike Hertzog, Chief Engineer.

Bev Copes, Traffic Manager.

City of License: Panama City Beach. **Station DMA:** Panama City, FL. **Rank:** 154.

Nielsen Data: Not available.

WPCT-DT
Ch. 47

Network Service: IND.

Licensee: Beach TV Properties Inc., PO Box 9556, 8317 Front Beach Rd, Suite 23, Panama City, FL 32417.

Studio: 8317 W. Hwy. 98, Suite 23, Panama City Beach, FL 32407.

Mailing Address: 8317 Front Beach Rd., Suite 23, Panama City Beach, FL 32407.

Phone: 850-234-2773. **Fax:** 850-234-1179.

E-mail: brad@tripsmarter.com

Technical Facilities: Channel No. 47 (668-674 MHz). Authorized power: 12.9-kw max. visual, aural. Antenna: 194-ft above av. terrain, 180-ft. above ground, 197-ft. above sea level.

Latitude	30°	10'	59"
Longitude	85°	46'	42"

Note: Latitude and longitude coordinates shown are based on the North American Datum of 1927 (NAD 27) as currently required by the Mass Media Bureau of the FCC.

Ownership: Beach TV Properties Inc.

Began Operation: Station operating; no on-air date.

Personnel:

Toni Davis, President & Program Director.

Jud Colley, Vice President & General Manager.

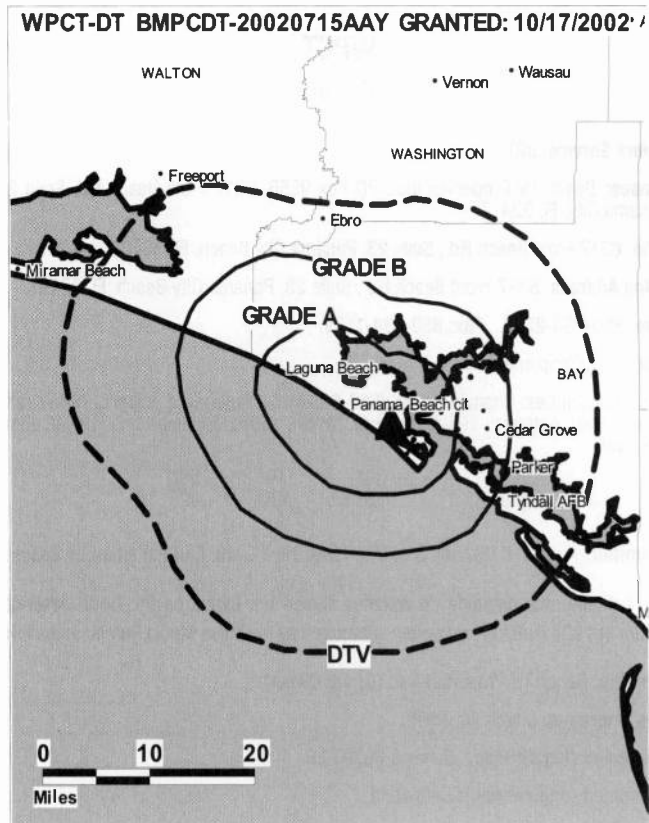
Myron Hines, Vice President, Production.

Randy Wahleberg, General Sales Manager.

Amy Mann, Local Sales Manager.

Randy Peterson, News Director.

Mike Hertzog, Chief Engineer.



© 2008 Warren Communications News

Bev Copes, Traffic Manager.

City of License: Panama City Beach. **Station DMA:** Panama City, FL. **Rank:** 154.

Nielsen Data: Not available.

WEAR-DT
Ch. 17

Network Service: ABC.

Grantee: WEAR Licensee LLC, 10706 Beaver Dam Rd, Cockeysville, MD 21030.

Studio: 4990 Mobile Hwy., Pensacola, FL 32506.

Mailing Address: PO Box 12278, Pensacola, FL 32591.

Phone: 850-456-3333. **Fax:** 850-455-0159.

E-mail: joesmith@wear.sbgnet.com

Web Site: http://www.wear.tv

Technical Facilities: Channel No. 17 (488-494 MHz). Authorized power: 1000-kw max. visual, aural. Antenna: 1900-ft above av. terrain, 1873-ft. above ground, 2008-ft. above sea level.

Latitude	30°	36'	45"
Longitude	87°	38'	43"

Note: Latitude and longitude coordinates shown are based on the North American Datum of 1927 (NAD 27) as currently required by the Mass Media Bureau of the FCC.

Multichannel TV Sound: Stereo only.

News Services: AP, ABC.

Ownership: Sinclair Broadcast Group Inc. (Group Owner).

Began Operation: Station operating under Special Temporary Authority at 8.3-kw max. visual; no on-air date

Represented (sales): Millennium Sales & Marketing.

Personnel:

Carl Leahy, President & General Manager.

J. Landon Smith, Operations Manager.

Deb Currie, General Sales Manager.

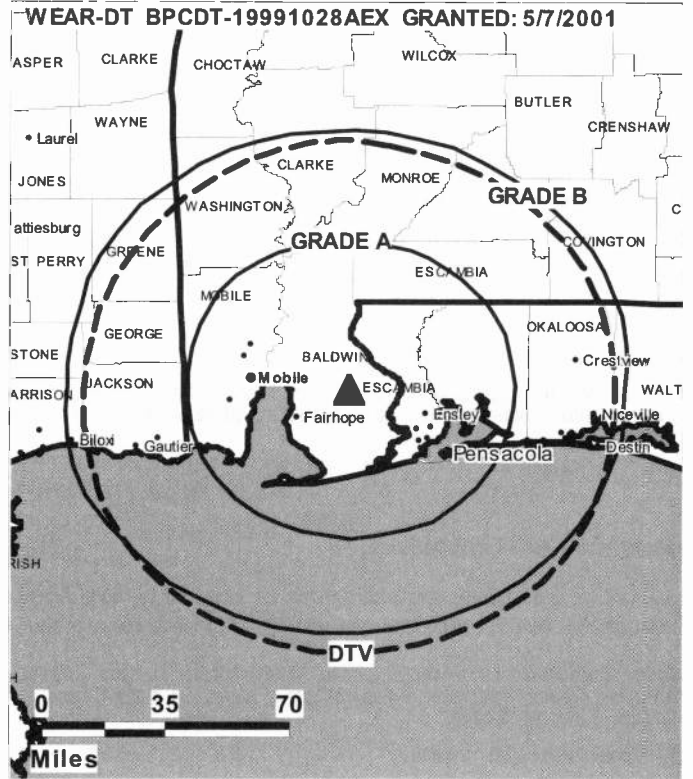
Denise Dyson, Local Sales Manager.

Robyn Kurpui, Local Sales Manager.

John Merrill, National Sales Manager.

Kyle Brinkman, News Director.

Dave Brown, Chief Engineer.



© 2008 Warren Communications News

Sharee Rich, Business Manager.

Kathy Dunagan, Promotion Director.

Daniel Pennington, Creative Services Director.

Lawanda Blunt, Traffic Manager.

Sue Straughn, Public Services Director.

City of License: Pensacola.

Station DMA: Mobile, AL-Pensacola (Fort Walton Beach), FL. **Rank:** 61.

Nielsen Data: Not available.

WEAR-TV
Ch. 3

Network Service: ABC.

Licensee: WEAR Licensee LLC, 10706 Beaver Dam Rd, Cockeysville, MD 21030.

Studio: 4990 Mobile Hwy., Pensacola, FL 32506.

Mailing Address: PO Box 12278, Pensacola, FL 32591.

Phone: 850-456-3333. **Fax:** 850-455-0159.

E-mail: joesmith@wear.sbgnet.com

Web Site: http://www.weartv.com

Technical Facilities: Channel No. 3 (60-66 MHz). Authorized power: 100-kw visual, aural. Antenna: 1886-ft above av. terrain, 1847-ft. above ground, 1994-ft. above sea level.

Latitude 30° 36' 45"
Longitude 87° 38' 43"

Transmitter: 9.2-km. NE of Robertsdale.

Note: Latitude and longitude coordinates shown are based on the North American Datum of 1927 (NAD 27) as currently required by the Mass Media Bureau of the FCC.

Satellite Earth Stations: Transmitter Larcen; Vertex, 4-meter Ku-band; Andrew, 4.5-meter C-band; Paraclypse, 5-meter KC-band; Harris, 6.1-meter C-band; Andrew, 7.3-meter C-band.

SNG Mobile Dish: BMS, C-band.

News Services: AP, ABC NewsOne.

Ownership: Sinclair Broadcast Group Inc. (Group Owner).

Began Operation: January 13, 1954. Sale to present owner by William G. Evans, Trustee for Heritage Media Corp., approved by FCC October 8, 1997 (Television Digest, Vol. 37:29). Sale to Heritage Media Corp. by Rollins Communications approved by FCC September 19, 1986. Sale to Rollins Communications by Charles W. Smith, Mel Wheeler & associates approved by FCC May 6, 1959 (Vol. 15:14, 19).

Represented (sales): Millennium Sales & Marketing.

Represented (legal): Pillsbury Winthrop Shaw Pittman LLP.

Personnel:

Carl Leahy, President & General Manager.

J. Landon Smith, Operations Manager.

Deb Currie, General Sales Manager.

Denise Dyson, Local Sales Manager.

Robyn Kurpui, Local Sales Manager.

John Merrill, National Sales Manager.

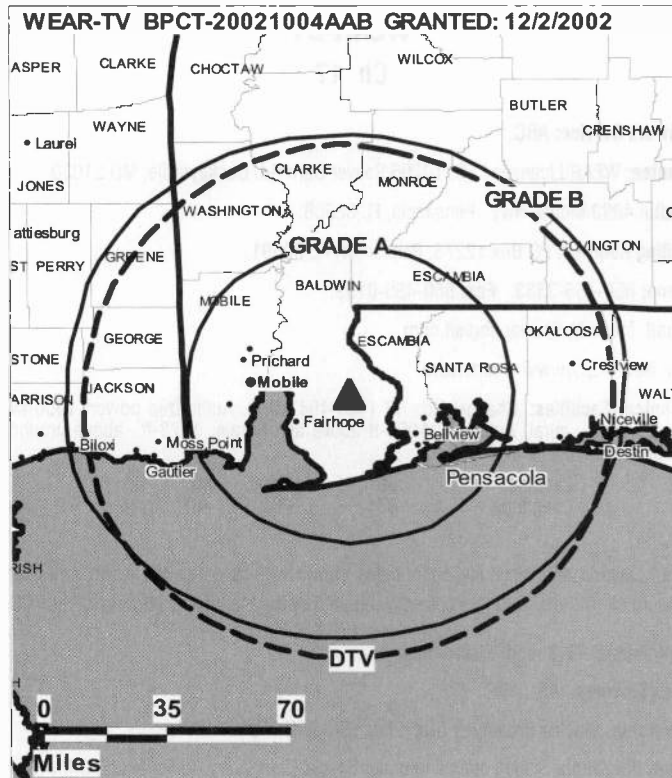
Kyle Brinkman, News Director.

Dave Brown, Chief Engineer.

Sharee Rich, Business Manager.

Kathy Dunagan, Promotion Director.

Daniel Pennington, Creative Services Director.



© 2008 Warren Communications News

Lawanda Blunt, Traffic Manager.

Sue Straughn, Public Service Director.

City of License: Pensacola.

Station DMA: Mobile, AL-Pensacola (Fort Walton Beach), FL. **Rank:** 61.

Circulation © 2007 Nielsen. Coverage based on Nielsen study.

GrandTotal	Cable TV Households	Non-cable TV Households	Total TV Households
Estimated Station Totals *	383,390	208,570	591,960
Average Weekly Circulation (2007)	213,910	95,477	309,387
Average Daily Circulation (2007)			151,813
Station DMA Total	Cable TV Households	Non-cable TV Households	Total TV Households
Estimated Station Totals *	325,420	187,510	512,930
Average Weekly Circulation (2007)	208,497	93,281	301,778
Average Daily Circulation (2007)			149,555
Other DMA Total	Cable TV Households	Non-cable TV Households	Total TV Households
Estimated Station Totals *	57,970	21,060	79,030
Average Weekly Circulation (2007)	5,413	2,196	7,609
Average Daily Circulation (2007)			2,258

*Estimated station totals are sums of the Nielsen TV and Cable TV household estimates for each county in which the station registers viewing of more than 5% as per the Nielsen Survey Methods.

WHBR
Ch. 33

Network Service: IND.

Licensee: Christian TV Corp. of Pensacola/Mobile Inc., PO Box 2633, Pensacola, FL 32513.

Studio: 6500 Pensacola Blvd., Pensacola, FL 32505.

Mailing Address: 6500 Pensacola Blvd., Pensacola, FL 32505.

Phone: 850-473-8633. **Fax:** 850-473-8631.

E-mail: dmayo@whbr.org

Web Site: <http://www.whbr.org>

Technical Facilities: Channel No. 33 (584-590 MHz). Authorized power: 3470-kw max. visual, aural. Antenna: 1362-ft above av. terrain, 1322-ft. above ground, 1470-ft. above sea level.

Latitude	30°	36'	45"
Longitude	87°	38'	43"

Note: Latitude and longitude coordinates shown are based on the North American Datum of 1927 (NAD 27) as currently required by the Mass Media Bureau of the FCC.

Satellite Earth Station: Transmitter Acrodyne; RCA, 10-meter Ku-band.

Ownership: Christian Television Network Inc. (Group Owner).

Began Operation: January 26, 1986. Sale to present owner by Harbour Broadcasting Corp. approved by FCC October 16, 1984.

Represented (legal): Hardy, Carey, Chautin & Balkin LLP.

Represented (engineering): Cohen Dippell & Everist PC.

Personnel:

David L. Mayo Jr., General Manager.

Jimmy Chivers, Chief Engineer.

Kay Arrant, Program Director, Traffic & Office Manager.

John Lovrien, Production Manager.

City of License: Pensacola.

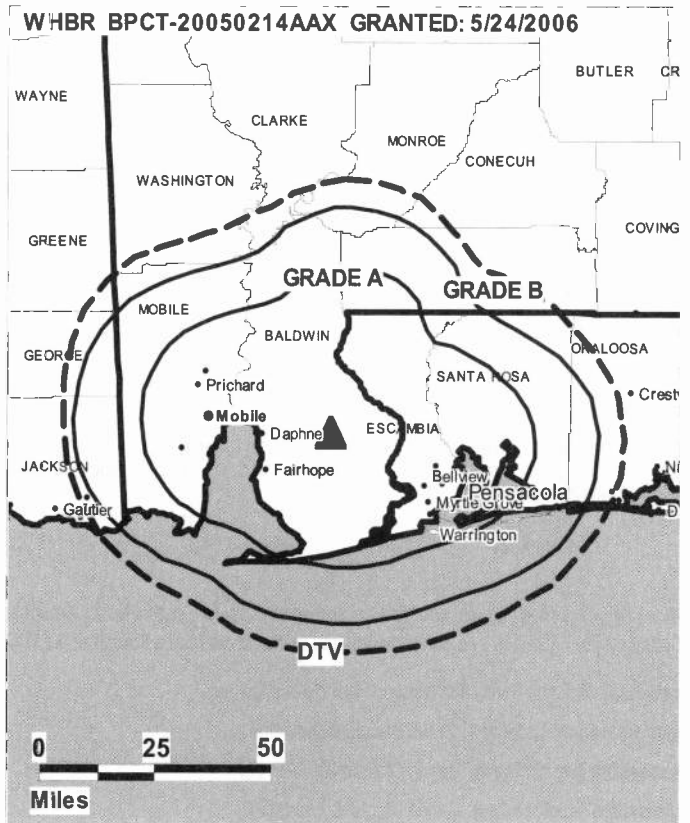
Station DMA: Mobile, AL-Pensacola (Fort Walton Beach), FL. **Rank:** 61.

The industry bible...

Consumer Electronics Daily

Warren Communications News

Free 30-day trial — call 800-771-9202 or visit www.warren-news.com



© 2008 Warren Communications News

Circulation © 2007 Nielsen. Coverage based on Nielsen study.

GrandTotal	Cable TV Households	Non-cable TV Households	Total TV Households
Estimated Station Totals *	193,680	0	193,680
Average Weekly Circulation (2007)	13,320	0	13,320
Average Daily Circulation (2007)			2,692

Station DMA Total	Cable TV Households	Non-cable TV Households	Total TV Households
Estimated Station Totals *	193,540	0	193,540
Average Weekly Circulation (2007)	13,243	0	13,243
Average Daily Circulation (2007)			2,691

Other DMA Total	Cable TV Households	Non-cable TV Households	Total TV Households
Estimated Station Totals *	140	0	140
Average Weekly Circulation (2007)	77	0	77
Average Daily Circulation (2007)			1

*Estimated station totals are sums of the Nielsen TV and Cable TV household estimates for each county in which the station registers viewing of more than 5% as per the Nielsen Survey Methods.

WJTC
Ch. 44

Network Service: IND.

Licensee: Clear Channel Broadcasting Licenses Inc., 2625 S Memorial Dr, Ste A, Tulsa, OK 74129.

Studio: 661 Azalea Rd., Mobile, AL 36609.

Mailing Address: 661 Azalea Rd., Mobile, AL 36609.

Phone: 251-602-1500; 251-602-1544. **Fax:** 251-602-1547.

E-mail: nsimmons@wpmi.com

Web Site: http://www.utv44.com/

Technical Facilities: Channel No. 44 (650-656 MHz). Authorized power: 3310-kw visual, 331-kw aural. Antenna: 1499-ft above av. terrain, 1473-ft. above ground, 1608-ft. above sea level.

Latitude 30° 35' 16"
Longitude 87° 33' 13"

Note: Latitude and longitude coordinates shown are based on the North American Datum of 1927 (NAD 27) as currently required by the Mass Media Bureau of the FCC.

Satellite Earth Stations: Transmitter Comark; RCA, 3.5-meter Ku-band; Comtech, 5-meter C-band; Comtech, 7-meter C-band; RCA, Pinzone receivers.

Ownership: Clear Channel Communications Inc. (Group Owner).

Began Operation: December 24, 1984. Sale to Newport Television LLC pending.

Represented (legal): Wiley Rein.

Represented (sales): Millennium Sales & Marketing.

Personnel:

Donita Todd, Vice President & General Manager.

Nona Simmons, Station Manager.

Chris Kalifeh, General Sales Manager.

Bob Herron, National Sales Manager.

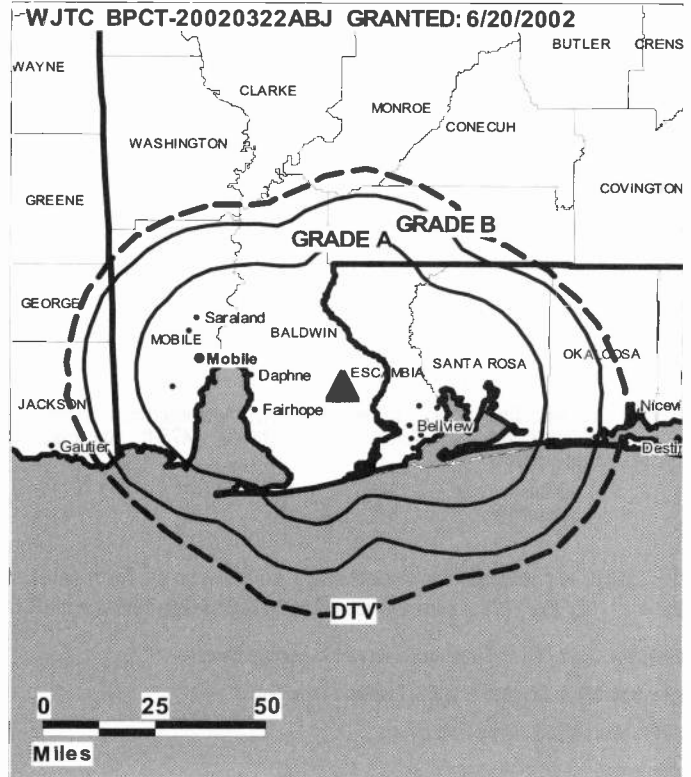
Tim Reid, Chief Engineer.

Pamela Seals, Business Manager.

Kelly Barber, Program Director.

Jean Stanley, Promotion Manager.

Dave Herbstreith, Traffic Manager.



© 2008 Warren Communications News

City of License: Pensacola.

Station DMA: Mobile, AL-Pensacola (Fort Walton Beach), FL. **Rank:** 61.

Circulation © 2007 Nielsen. Coverage based on Nielsen study.

GrandTotal	Cable TV Households	Non-cable TV Households	Total TV Households
Estimated Station Totals *	318,850	187,510	506,360
Average Weekly Circulation (2007)	66,842	34,083	100,925
Average Daily Circulation (2007)			28,162
Station DMA Total	Cable TV Households	Non-cable TV Households	Total TV Households
Estimated Station Totals *	318,850	187,510	506,360
Average Weekly Circulation (2007)	66,842	34,083	100,925
Average Daily Circulation (2007)			28,162

*Estimated station totals are sums of the Nielsen TV and Cable TV household estimates for each county in which the station registers viewing of more than 5% as per the Nielsen Survey Methods.

WJTC-DT
Ch. 45

Network Service: IND.

Licensee: Clear Channel Broadcasting Licenses Inc., 2625 S Memorial Dr, Ste A, Tulsa, OK 74129.

Studio: 661 Azalea Rd., Mobile, AL 36609.

Mailing Address: 661 Azalea Rd., Mobile, AL 36609.

Phone: 251-602-1500; 251-602-1544. **Fax:** 251-602-1547.

E-mail: nsimmons@wpmi.com

Web Site: <http://www.utv44.com/>

Technical Facilities: Channel No. 45 (656-662 MHz). Authorized power: 1000-kw max. visual, aural. Antenna: 1499-ft above av. terrain, 1473-ft. above ground, 1608-ft. above sea level.

Latitude	30°	35'	18"
Longitude	87°	33'	16"

Note: Latitude and longitude coordinates shown are based on the North American Datum of 1927 (NAD 27) as currently required by the Mass Media Bureau of the FCC.

Ownership: Clear Channel Communications Inc. (Group Owner).

Began Operation: October 1, 2002. Standard Definition.

Represented (legal): Wiley Rein.

Represented (sales): Millennium Sales & Marketing.

Personnel:

Donita Todd, Vice President & General Manager.

Nona Simmons, Station Manager.

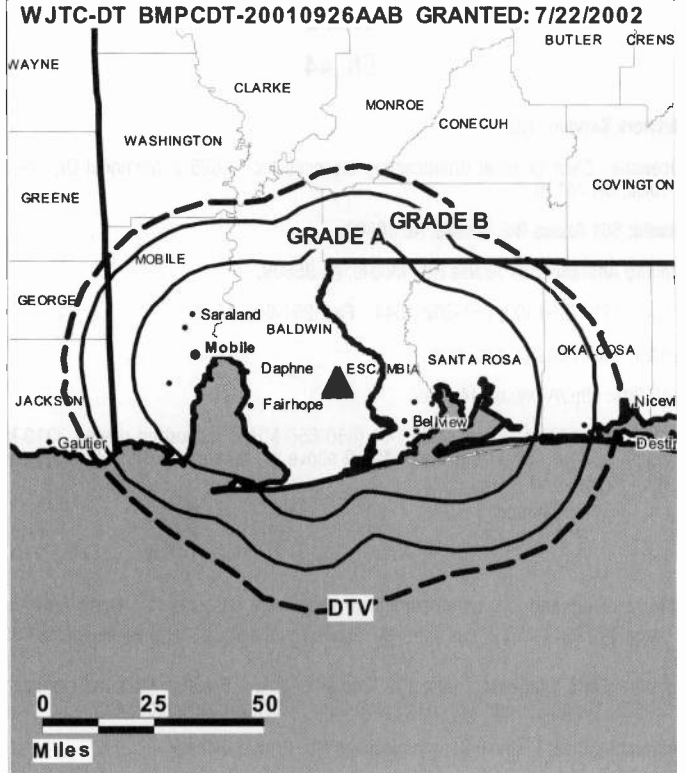
Chris Kalifeh, General Sales Manager.

Bob Herron, National Sales Manager.

Tim Reid, Chief Engineer.

Pamela Seals, Business Manager.

Kelly Barber, Program Director.



© 2008 Warren Communications News

Jean Stanley, Promotion Manger.

Dave Herbreith, Traffic Manager.

City of License: Pensacola.

Station DMA: Mobile, AL-Pensacola (Fort Walton Beach), FL. **Rank:** 61.

Nielsen Data: Not available.

WWSB
Ch. 40

Network Service: ABC.

Licensee: WWSB License LLC, 1477 10th St., Sarasota, FL 34236-4048.

Studio: 1477 10th St., Sarasota, FL 34236.

Mailing Address: 1477 10th St., Sarasota, FL 34236.

Phone: 941-552-0777. **Fax:** 941-924-3971.

E-mail: jbenninghoff@wwsb.tv

Web Site: http://www.wwsb.tv

Technical Facilities: Channel No. 40 (626-632 MHz). Authorized power: 2871-kw visual, 287.1-kw aural. Antenna: 771-ft above av. terrain, 814-ft. above ground, 849-ft. above sea level.

Latitude 27° 33' 27"
Longitude 82° 21' 59"

Transmitter: 4.2-mi. ESE of Parrish.

Note: Latitude and longitude coordinates shown are based on the North American Datum of 1927 (NAD 27) as currently required by the Mass Media Bureau of the FCC.

Multichannel TV Sound: Separate audio program.

Satellite Earth Stations: Scientific-Atlanta, 4.5-meter C-band; Andrew, 4.5-meter C-band; Vertex, 6.1-meter Ku-band; Microdyne, 7-meter C-band; Andrew, 7.2-meter C-band; Scientific-Atlanta, RCA, Microdyne, Andrew receivers.

News Services: Florida News Network, CNN Newsource, AP, ABC NewsOne.

Ownership: Southern Broadcast Corp. of Sarasota (Group Owner).

Began Operation: October 23, 1971. Sale to present owner by Robert R. Nelson, et al., approved by FCC November 13, 1985.

Represented (sales): Millennium Sales & Marketing.

Represented (legal): Leibowitz & Associates PA.

Represented (engineering): du Treil, Lundin & Rackley Inc.

Personnel:

Manny Calvo, President & General Manager.

Jason Wildenstein, Operations Manager.

Kim Urbuteit, General Sales Manager.

Vann Smith, Local Sales Manager.

Julie Shaffer, National Sales Manager.

Kay Miller, News Director.

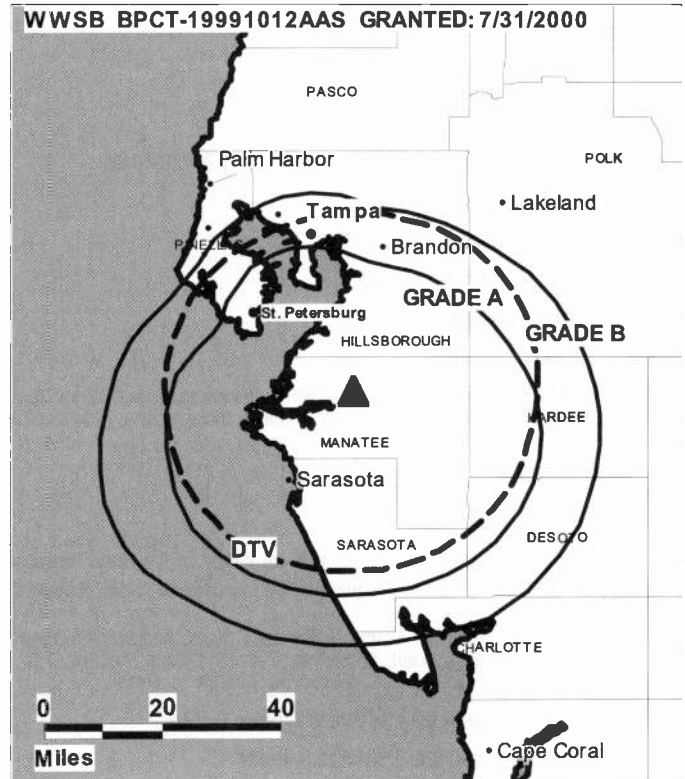
Jack Dillon, Chief Engineer.

Jeff Benninghoff, Business Manager.

Colleen Marone, Programming Manager.

Claudia Gutknecht, Traffic Manager.

Julie Ford, Community Affairs Director.



© 2008 Warren Communications News

City of License: Sarasota. **Station DMA:** Tampa-St. Petersburg (Sarasota), FL.

Rank: 13.

Circulation © 2007 Nielsen. Coverage based on Nielsen study.

GrandTotal	Cable TV Households	Non-cable TV Households	Total TV Households
Estimated Station Totals *	289,240	69,210	358,450
Average Weekly Circulation (2007)	132,218	9,694	141,912
Average Daily Circulation (2007)			65,300
Station DMA Total	Cable TV Households	Non-cable TV Households	Total TV Households
Estimated Station Totals *	238,420	69,210	307,630
Average Weekly Circulation (2007)	123,608	9,694	133,302
Average Daily Circulation (2007)			63,288
Other DMA Total	Cable TV Households	Non-cable TV Households	Total TV Households
Estimated Station Totals *	50,820	0	50,820
Average Weekly Circulation (2007)	8,610	0	8,610
Average Daily Circulation (2007)			2,012

*Estimated station totals are sums of the Nielsen TV and Cable TV household estimates for each county in which the station registers viewing of more than 5% as per the Nielsen Survey Methods.

WWSB-DT

Ch. 52

Network Service: ABC.

Licensee: WWSB License LLC, 1477 10th St., Sarasota, FL 34236-4048.

Studio: 1477 10th St., Sarasota, FL 34236.

Mailing Address: 1477 10th St., Sarasota, FL 34236.

Phone: 941-552-0777. **Fax:** 941-924-3971.

E-mail: jbenninghoff@wwsb.tv

Web Site: http://www.wwsb.tv

Technical Facilities: Channel No. 52 (698-704 MHz). Authorized power: 12-kw max. visual, aural. Antenna: 702-ft above av. terrain, 709-ft. above ground, 745-ft. above sea level.

Latitude	27°	33'	21"
Longitude	82°	21'	49"

Note: Latitude and longitude coordinates shown are based on the North American Datum of 1927 (NAD 27) as currently required by the Mass Media Bureau of the FCC.

Satellite Earth Stations: Scientific-Atlanta, 4.5-meter C-band; Andrew, 4.5-meter C-band; Vertex, 6.1-meter Ku-band; Microdyne, 7-meter C-band; Andrew, 7.2-meter C-band; Scientific-Atlanta, RCA, Microdyne, Andrew receivers.

Ownership: Southern Broadcast Corp. of Sarasota (Group Owner).

Began Operation: November 1, 2002. Standard Definition.

Represented (legal): Leibowitz & Associates PA.

Represented (sales): Millennium Sales & Marketing.

Personnel:

Manny Calvo, President & General Manager.

Jason Wildenstein, Operations Manager.

Kim Urbuteit, General Sales Manager.

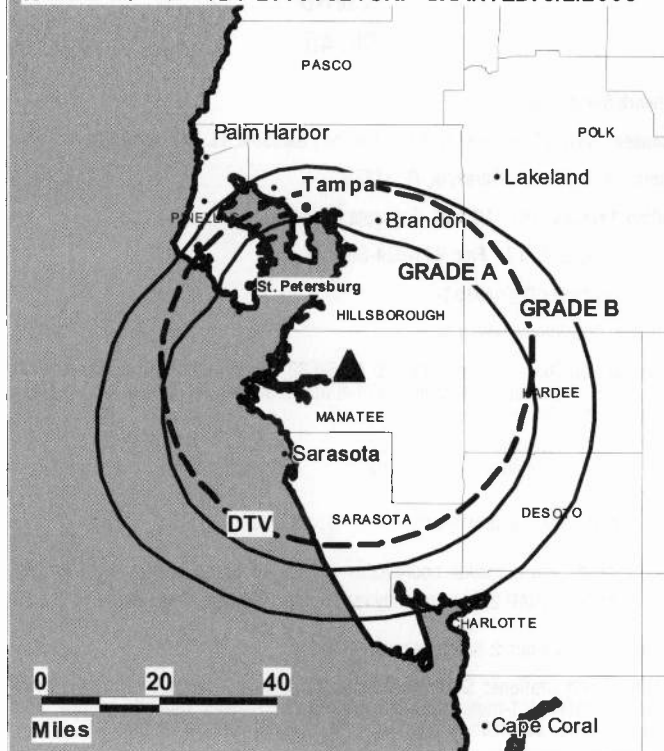
Vann Smith, Local Sales Manager.

Julie Shaffer, National Sales Manager.

Kay Miller, News Director.

Jack Dillon, Chief Engineer.

WWSB-DT BMPCDT-20050621CRF GRANTED: 8/2/2005



© 2008 Warren Communications News

Jeff Benninghoff, Business Manager.

Colleen Marone, Programming Manager.

Claudia Gutknecht, Traffic Manager.

Julie Ford, Community Affairs Director.

City of License: Sarasota. **Station DMA:** Tampa-St. Petersburg (Sarasota), FL.

Rank: 13.

Nielsen Data: Not available.

Florida — St. Petersburg

**WTOG
Ch. 44**

Network Service: CW.

Licensee: Viacom International Inc., 2000 K St. NW, Suite 725, Washington, DC 20006.

Studio: 365 105th Terrace NE, St. Petersburg, FL 33716.

Mailing Address: 365 105th Terrace NE, St. Petersburg, FL 33716.

Phone: 727-576-4444. **Fax:** 727-576-3799.

E-mail: upn44@wtogtv.com

Web Site: http://cw44.com/

Technical Facilities: Channel No. 44 (650-656 MHz). Authorized power: 5000-kw max. visual, 500-kw aural. Antenna: 1490-ft above av. terrain, 1480-ft. above ground, 1555-ft. above sea level.

Latitude 27° 49' 46"
Longitude 82° 15' 59"

Transmitter: 13310 Rhodine Rd., approx. 4-mi. SE of Riverview.

Note: Latitude and longitude coordinates shown are based on the North American Datum of 1927 (NAD 27) as currently required by the Mass Media Bureau of the FCC.

Satellite Earth Stations: Transmitter Comark; Harris, 6.1-meter C-band; Microdyne, 7-meter C-band; Aglie Omni receivers.

Ownership: CBS Corp. (Group Owner).

Began Operation: November 4, 1968.

Represented (sales): TeleRep Inc.

Personnel:

Frank DeTillio, Executive Vice President & General Manager.

Laura Caruso, General Sales Manager.

Ron Schruett, Local Sales Manager.

Ron Bartholomew, National Sales Manager.

John Kays, Chief Engineer.

Donna Schenkel, Business Manager.

Barbara Burley, Program & Promotion Director.

Michelle Dean, Marketing & Public Affairs Director.

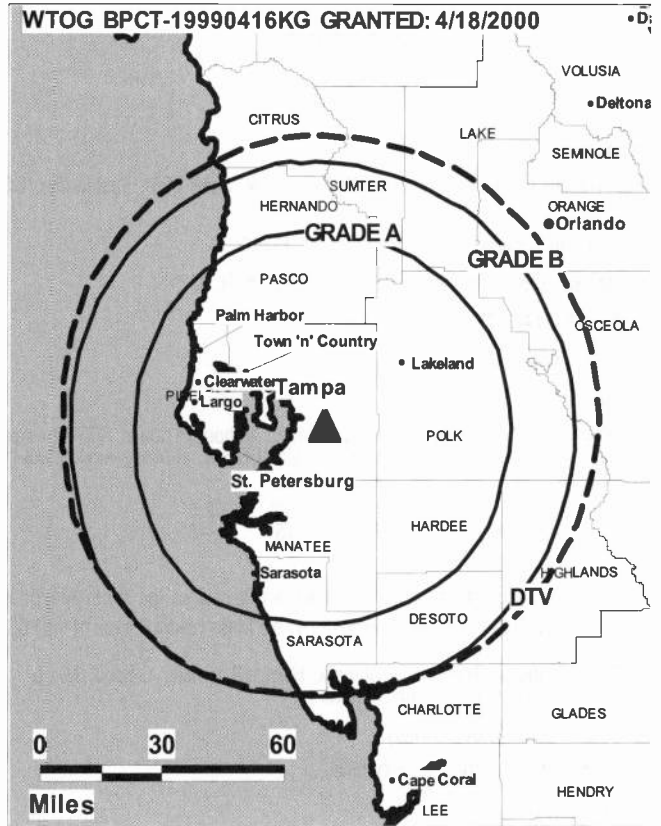
Erin Schaefer, Promotions Marketing Coordinator.

Greg Blackburn, Production Manager.

Stephen Tolomeo, Traffic Manager.

City of License: St. Petersburg. **Station DMA:** Tampa-St. Petersburg (Sarasota), FL.

Rank: 13.



© 2008 Warren Communications News

Circulation © 2007 Nielsen. Coverage based on Nielsen study.

GrandTotal	Cable TV Households	Non-cable TV Households	Total TV Households
Estimated Station Totals *	1,283,290	484,120	1,767,410
Average Weekly Circulation (2007)	276,253	135,081	411,334
Average Daily Circulation (2007)			133,204
Station DMA Total	Cable TV Households	Non-cable TV Households	Total TV Households
Estimated Station Totals *	1,279,350	468,320	1,747,670
Average Weekly Circulation (2007)	275,694	133,199	408,893
Average Daily Circulation (2007)			132,611
Other DMA Total	Cable TV Households	Non-cable TV Households	Total TV Households
Estimated Station Totals *	3,940	15,800	19,740
Average Weekly Circulation (2007)	559	1,882	2,441
Average Daily Circulation (2007)			593

*Estimated station totals are sums of the Nielsen TV and Cable TV household estimates for each county in which the station registers viewing of more than 5% as per the Nielsen Survey Methods.

WTOG-DT
Ch. 59

Network Service: CW.

Licensee: Viacom International Inc., 2000 K St. NW, Suite 725, Washington, DC 20006.

Studio: 365 105th Terrace NE, St. Petersburg, FL 33716.

Mailing Address: 365 105th Terrace NE, St. Petersburg, FL 33716.

Phone: 727-576-4444. **Fax:** 727-577-3799.

E-mail: upn44@wtogtv.com

Web Site: http://cw44.com/

Technical Facilities: Channel No. 59 (740-746 MHz). Authorized power: 600-kw max. visual, aural. Antenna: 1486-ft above av. terrain, 1478-ft. above ground, 1553-ft. above sea level.

Latitude	27°	50'	52.5"
Longitude	82°	15'	48"

Note: Latitude and longitude coordinates shown are based on the North American Datum of 1927 (NAD 27) as currently required by the Mass Media Bureau of the FCC.

Satellite Earth Stations: Transmitter Comark; Harris, 6.1-meter C-band; Microdyne, 7-meter C-band; Agile Omni receivers.

Ownership: CBS Corp. (Group Owner).

Began Operation: May 1, 2002. High Definition.

Represented (sales): TeleRep Inc.

Represented (legal): Viacom Inc.

Represented (engineering): Hammett & Edison Inc.

Personnel:

Frank DeTillio, Executive Vice President & General Manager.

Laura Caruso, General Sales Manager.

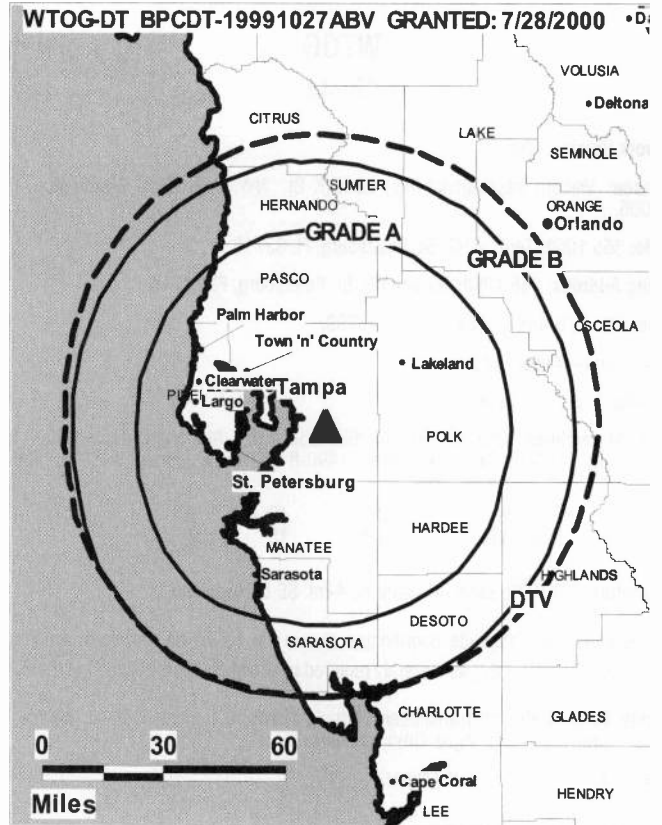
Ron Schruett, Local Sales Manager.

Ron Bartholomew, National Sales Manager.

John Kays, Chief Engineer.

Donna Schenkel, Business Manager.

Barbara Burley, Program & Promotion Director.



© 2008 Warren Communications News

Michelle Dean, Marketing & Public Affairs Director.

Erin Schaefer, Promotions Marketing Coordinator.

Greg Blackburn, Production Manager.

Stephen Tolomeo, Traffic Manager.

City of License: St. Petersburg. **Station DMA:** Tampa-St. Petersburg (Sarasota), FL.

Rank: 13.

Nielsen Data: Not available.

WTSP
Ch. 10

Network Service: CBS.

Licensee: Pacific & Southern Co. Inc., 1100 Wilson Blvd, Arlington, VA 22234.

Studio: 11450 Gandy Blvd., St. Petersburg, FL 33702.

Mailing Address: PO Box 10000, St. Petersburg, FL 33733.

Phone: 727-577-1010. **Fax:** 727-578-7637.

E-mail: desk@tampabays10.com

Web Site: http://www.tampabays10.com

Technical Facilities: Channel No. 10 (192-198 MHz). Authorized power: 316-kw visual, 31.6-kw aural. Antenna: 1501-ft above av. terrain, 1504-ft. above ground, 1512-ft. above sea level.

Latitude 28° 11' 004"
Longitude 82° 45' 39"

Holds CP for change to 1499-ft above av. terrain, 1502-ft. above ground, 1513-ft. above sea level; BPCT-20041025ADK.

Transmitter: 2.5-mi. N of Tarpon Springs.

Note: Latitude and longitude coordinates shown are based on the North American Datum of 1927 (NAD 27) as currently required by the Mass Media Bureau of the FCC.

Satellite Earth Stations: Transmitter Harris; Microdyne, 5-meter Ku-band; AFC, 5-meter Ku-band; Andrew, 7.3-meter C-band; Harris, 9-meter C-band; Microdyne, Harris, Avantek receivers.

SNG Mobile Dish: Dalsat, 3.7-meter Ku-band.

News Service: AP.

Ownership: Gannett Co. Inc. (Group Owner).

Began Operation: July 18, 1965. Initially broadcast on interim basis; full time ABC, September 1, 1965. Merger of Rahall Communications with Gulf United approved by FCC July 27, 1978 (Television Digest, Vol. 17:35). Sale to Taft Television & Radio by Gulf United approved by FCC May 30, 1985 (Vol. 25:5, 20, 22). Sale to Citicasters Inc. approved by FCC October 2, 1987 (Vol. 27:16, 18, 23, 30, 41). Sale to Jacor Communications Inc. by Citicasters Inc. approved by FCC September 17, 1996 (Vol. 36:39). Sale to present owner by Jacor Communications approved by FCC (Vol. 36:40).

Represented (sales): Blair Television.

Represented (legal): Wiley Rein.

Personnel:

Sam Rosenwasser, President & General Manager.

Robert Eckleman, Local Sales Manager.

Dave Griscavage, National Sales Manager.

Anthony Diaz, National Sales Manager.

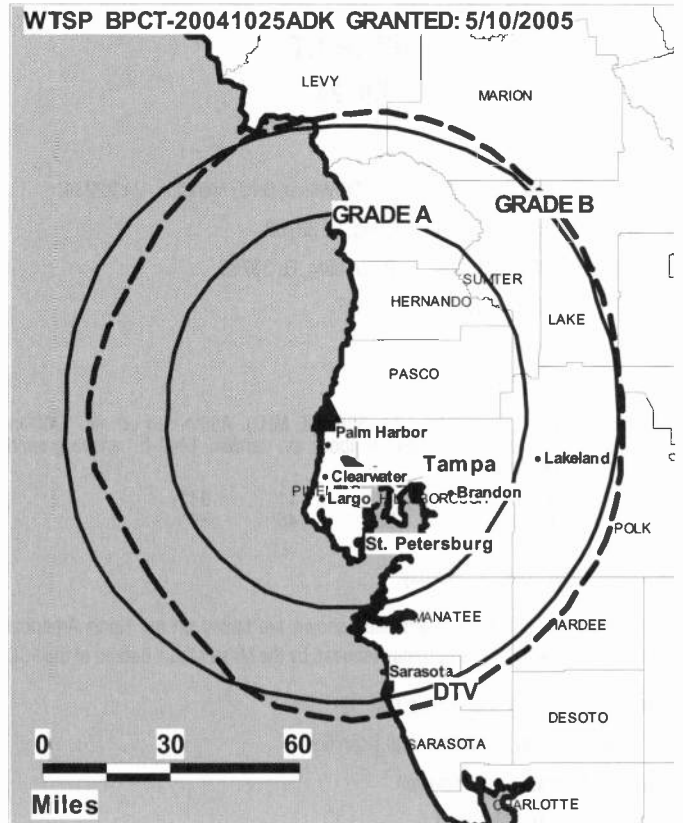
Lane Michaelsen, Vice President, News.

Gerald Michel, Vice President, Engineering.

Dan Reynolds, Vice President, Business.

Ellen Parent Lasher, Program & Community Relations Director.

Pete Nikiel, Marketing & Promotion Director.



© 2008 Warren Communications News

Lee Griffen, Production Manager.

Michael Shea, Traffic Manager.

City of License: St. Petersburg. **Station DMA:** Tampa-St. Petersburg (Sarasota), FL.

Rank: 13.

Circulation © 2007 Nielsen. Coverage based on Nielsen study.

GrandTotal	Cable TV Households	Non-cable TV Households	Total TV Households
Estimated Station Totals *	1,260,810	477,050	1,737,860
Average Weekly Circulation (2007)	845,441	266,096	1,111,537
Average Daily Circulation (2007)			572,133
Station DMA Total	Cable TV Households	Non-cable TV Households	Total TV Households
Estimated Station Totals *	1,257,430	468,320	1,725,750
Average Weekly Circulation (2007)	844,684	264,359	1,109,043
Average Daily Circulation (2007)			571,722
Other DMA Total	Cable TV Households	Non-cable TV Households	Total TV Households
Estimated Station Totals *	3,380	8,730	12,110
Average Weekly Circulation (2007)	757	1,737	2,494
Average Daily Circulation (2007)			411

*Estimated station totals are sums of the Nielsen TV and Cable TV household estimates for each county in which the station registers viewing of more than 5% as per the Nielsen Survey Methods.

WTSP-DT

Ch. 24

Network Service: CBS.

Licensee: Pacific & Southern Co. Inc., 1100 Wilson Blvd, Arlington, VA 22234.

Studio: 11450 Gandy Blvd., St. Petersburg, FL 33702.

Mailing Address: PO Box 10000, St. Petersburg, FL 33733.

Phone: 727-577-1010. **Fax:** 727-578-7637.

E-mail: desk@tampabays10.com

Web Site: http://www.tampabays10.com

Technical Facilities: Channel No. 24 (530-536 MHz). Authorized power: 1000-kw max. visual, aural. Antenna: 1444-ft above av. terrain, 1447-ft. above ground, 1457-ft. above sea level.

Latitude	28°	11'	04"
Longitude	82°	45'	39"

Transmitter: 1754 Solar Dr., Holiday.

Note: Latitude and longitude coordinates shown are based on the North American Datum of 1927 (NAD 27) as currently required by the Mass Media Bureau of the FCC.

Ownership: Gannett Co. Inc. (Group Owner).

Began Operation: May 15, 2000. High Definition.

Represented (sales): Blair Television.

Represented (legal): Wiley Rein.

Represented (engineering): Cavell, Mertz & Associates Inc.

Personnel:

Sam Rosenwasser, President & General Manager.

Robert Eckleman, Local Sales Manager.

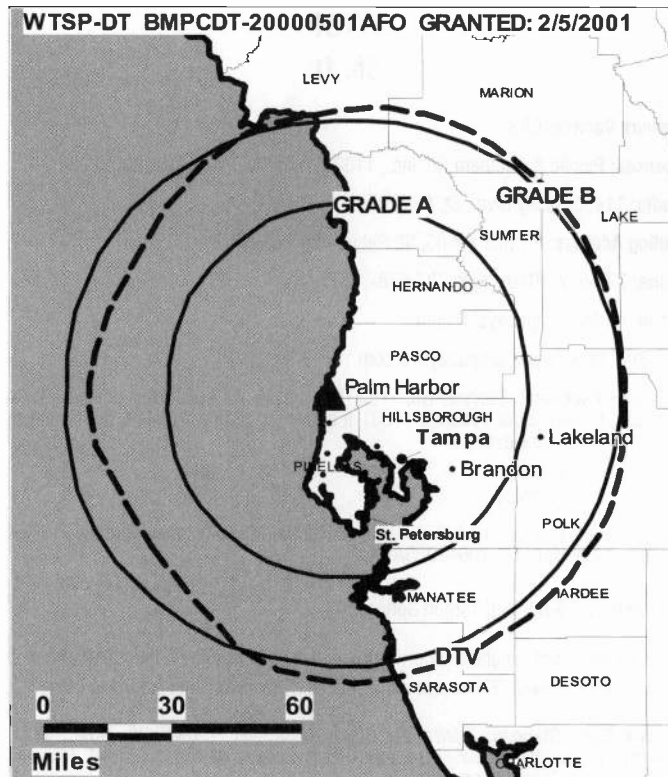
Dave Griscavage, National Sales Manager.

Anthony Diaz, National Sales Manager.

Lane Michaelsen, Vice President, News.

Gerald Michel, Vice President, Engineering.

Dan Reynolds, Vice President, Business.



© 2008 Warren Communications News

Ellen Parent Lasher, Program & Community Relations Director.

Pete Nikiel, Marketing & Promotion Director.

Lee Griffen, Production Manager.

Michael Shea, Traffic Manager.

City of License: St. Petersburg. **Station DMA:** Tampa-St. Petersburg (Sarasota), FL.

Rank: 13.

Nielsen Data: Not available.

Florida — St. Petersburg

WTTA

Ch. 38

Network Service: MNT.

Licensee: Bay Television, 10706 Beaver Dam Rd., Cockeysville, MD 21030.

Studio: 7622 Bald Cypress Place, Tampa, FL 33614.

Mailing Address: 7622 Bald Cypress Place, Tampa, FL 33614.

Phone: 813-886-9882. **Fax:** 813-880-8100.

E-mail: jglenzer@sbgnet.com

Web Site: <http://www.wtta38.com>

Technical Facilities: Channel No. 38 (614-620 MHz). Authorized power: 1410-kw max. visual, aural. Antenna: 1436-ft above av. terrain, 1427-ft. above ground, 1502-ft. above sea level.

Latitude 27° 50' 32"
Longitude 82° 15' 46"

Transmitter: 15001 Boyette Rd., Riverview.

Note: Latitude and longitude coordinates shown are based on the North American Datum of 1927 (NAD 27) as currently required by the Mass Media Bureau of the FCC.

Multichannel TV Sound: Stereo and separate audio program.

Satellite Earth Station: Transmitter Comark; EASI, 4.5-meter KC-band; Agile receivers.

Ownership: Bay Television (Group Owner).

Began Operation: June 21, 1991.

Represented (sales): Millennium Sales & Marketing.

Represented (legal): Pillsbury Winthrop Shaw Pittman LLP.

Represented (engineering): Carl T. Jones Corp.

Personnel:

Julie Nelson, General Manager.

John Glenzer, General Sales Manager.

Jeanie McGinnis, Local Sales Manager.

Teresa Mallea, News Director.

Bob Hardie, Chief Engineer.

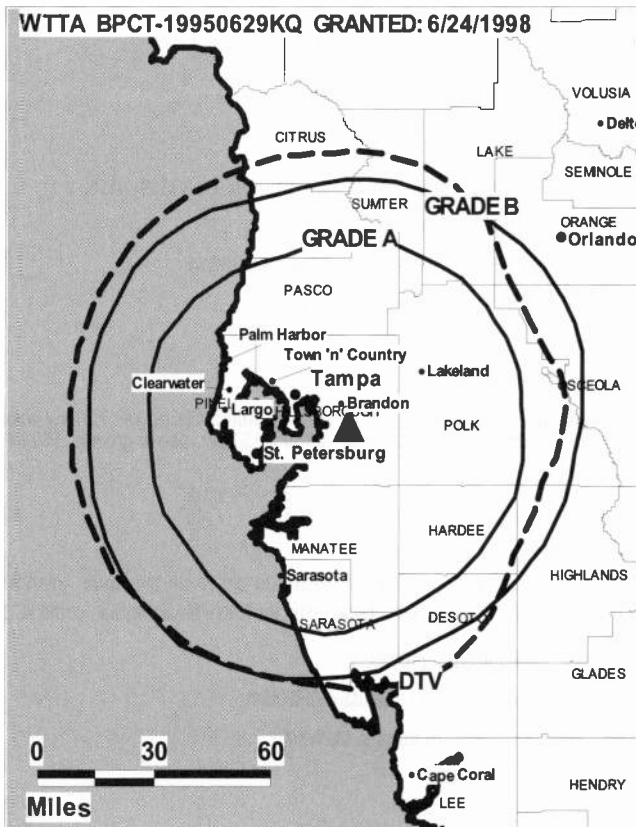
Madeleine Hernandez, Business Manager.

Laurie Marquart, Program Director.

Kent Welch, Promotion Director.

Mark Davis, Production Manager.

Carrie Dodds, Traffic Manager.



© 2008 Warren Communications News

City of License: St. Petersburg. **Station DMA:** Tampa-St. Petersburg (Sarasota), FL.

Rank: 13.

Circulation © 2007 Nielsen. Coverage based on Nielsen study.

GrandTotal	Cable TV Households	Non-cable TV Households	Total TV Households
Estimated Station Totals *	1,282,730	475,390	1,758,120
Average Weekly Circulation (2007)	276,722	100,824	377,546
Average Daily Circulation (2007)			133,902
Station DMA Total	Cable TV Households	Non-cable TV Households	Total TV Households
Estimated Station Totals *	1,279,350	468,320	1,747,670
Average Weekly Circulation (2007)	276,256	100,322	376,578
Average Daily Circulation (2007)			133,772
Other DMA Total	Cable TV Households	Non-cable TV Households	Total TV Households
Estimated Station Totals *	3,380	7,070	10,450
Average Weekly Circulation (2007)	466	502	968
Average Daily Circulation (2007)			130

*Estimated station totals are sums of the Nielsen TV and Cable TV household estimates for each county in which the station registers viewing of more than 5% as per the Nielsen Survey Methods.

WTTA-DT

Ch. 57

Network Service: MNT.

Licensee: Bay Television, 5510 W. Gray St., West Tampa, FL 33609-1054.

Studio: 7622 Bald Cypress Pl., Tampa, FL 33614.

Mailing Address: 7622 Bald Cypress Place, Tampa, FL 33614.

Phone: 813-886-9882. **Fax:** 813-880-8154.

E-mail: jglenzer@sbgnet.com

Web Site: http://www.wtta38.com

Technical Facilities: Channel No. 57 (728-734 MHz). Authorized power: 720-kw max. visual, aural. Antenna: 1453-ft above av. terrain, 1519-ft. above ground, 1594-ft. above sea level.

Latitude	27°	50'	32"
Longitude	82°	15'	46"

Note: Latitude and longitude coordinates shown are based on the North American Datum of 1927 (NAD 27) as currently required by the Mass Media Bureau of the FCC.

Ownership: Bay Television (Group Owner).

Began Operation: January 1, 2003. Standard Definition.

Represented (sales): Millennium Sales & Marketing.

Personnel:

Julie Nelson, General Manager.

John Glenzer, General Sales Manager.

Jeanie McGinnis, Local Sales Manager.

Teresa Mallea, News Director.

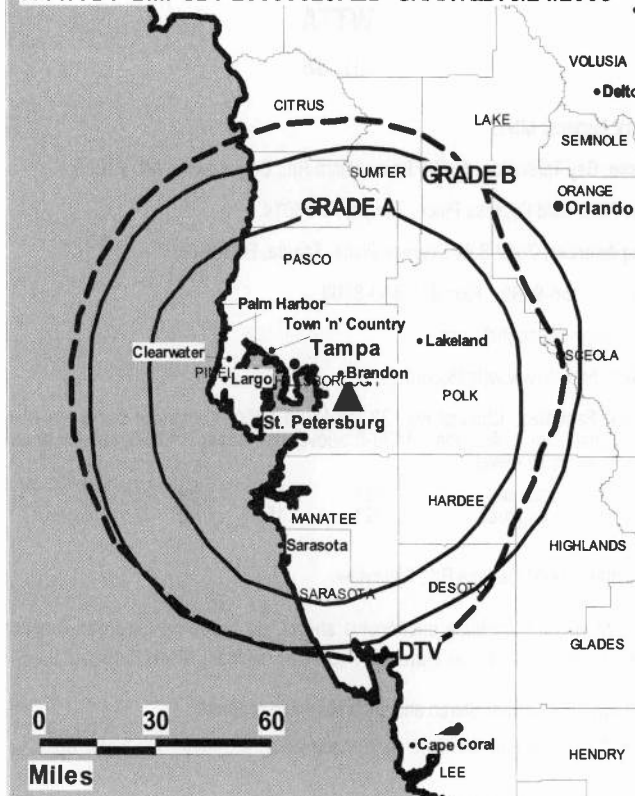
Bob Hardie, Chief Engineer.

Madeleine Hernandez, Business Manager.

Laurie Marquart, Program Director.

Kent Welch, Promotion Director.

WTTA-DT BMPCDT-20060629ABD GRANTED: 8/24/2006



© 2008 Warren Communications News

Mark Davis, Production Manager.

Carrie Dobbs, Traffic Manager.

City of License: St. Petersburg. **Station DMA:** Tampa-St. Petersburg (Sarasota), FL.

Rank: 13.

Nielsen Data: Not available.

WHDT-DT
Ch. 59

Network Service: IND.

Grantee: Guenter Marksteiner, 1601 Forum Place, 12th Floor, West Palm Beach, FL 33401.

Studio: 1601 Forum Place, 12th Floor, West Palm Beach, FL 33401.

Mailing Address: 1601 Forum Pl, 12th Floor, West Palm Beach, FL 33401.

Phone: 561-471-9200. **Fax:** 561-626-0877.

E-mail: info@whdt.net

Web Site: http://www.whdt.net

Technical Facilities: Channel No. 59 (740-746 MHz). Authorized power: 1000-kw visual, aural. Antenna: 262-ft above av. terrain, 262-ft. above ground, 276-ft. above sea level.

Latitude	26°	43'	37"
Longitude	80°	04'	48"

Note: Latitude and longitude coordinates shown are based on the North American Datum of 1927 (NAD 27) as currently required by the Mass Media Bureau of the FCC.

Ownership: Guenter Marksteiner.

Began Operation: Station operating under Special Temporary Authority at 0.4-kw max. visual; no on-air date

Represented (legal): Fletcher, Heald & Hildreth PLC.

Personnel:

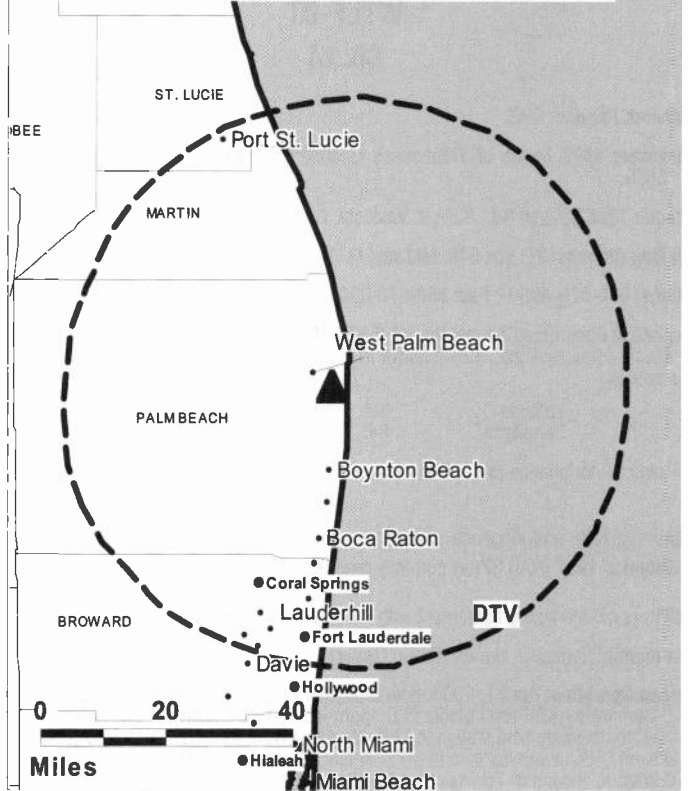
Brian Content, General Manager.

Gunther Marksteiner, Chief Engineer.

Sonia Marksteiner, Program Director.

City of License: Stuart. **Station DMA:** West Palm Beach-Fort Pierce, FL. **Rank:** 38.

WHDT-DT BPCDT-19960920LH GRANTED: 4/25/2000



© 2008 Warren Communications News

Nielsen Data: Not available.

WTLF-DT
Ch. 24

Network Service: CW.

Licensee: MPS Media of Tallahassee License LLC, 75 Baer Rd, Shickshinny, PA 18655.

Studio: 1205 Baytree Rd., Suite 9, Valdosta, GA 31602.

Mailing Address: PO Box 949, Midway, FL 32343.

Phone: 850-576-4990. **Fax:** 850-576-0200.

Technical Facilities: Channel No. 24 (530-536 MHz). Authorized power: 24-kw max. visual, aural. Antenna: 128-ft above av. terrain, 171-ft. above ground, 255-ft. above sea level.

Latitude	30°	29'	40"
Longitude	84°	25'	003"

Holds CP for change to 1000-kw max. visual; BPCDT-20040514ACK.

Note: Latitude and longitude coordinates shown are based on the North American Datum of 1927 (NAD 27) as currently required by the Mass Media Bureau of the FCC.

LMA: Local marketing agreement with WTLH ((F)), Bainbridge, GA.

Ownership: Eugene J. Brown (Group Owner).

Began Operation: April 1, 2003. Sale to Mystic Television of Tallahassee LLC (Daniel J. Duman) by KB Prime Media LLC approved by FCC December 28, 2006. Duman then immediately sold station to MPS Media of Tallahassee License LLC (Eugene J. Brown). FCC approved sale to MPS Media January 30, 2007. Competing sale from Duman to Bluenose Television of Tallahassee LLC dismissed by FCC January 24, 2007. Granted analog construction permit April 25, 2000; granted modification to digital construction permit November 28, 2000.

Represented (legal): Hogan & Hartson LLP.

Personnel:

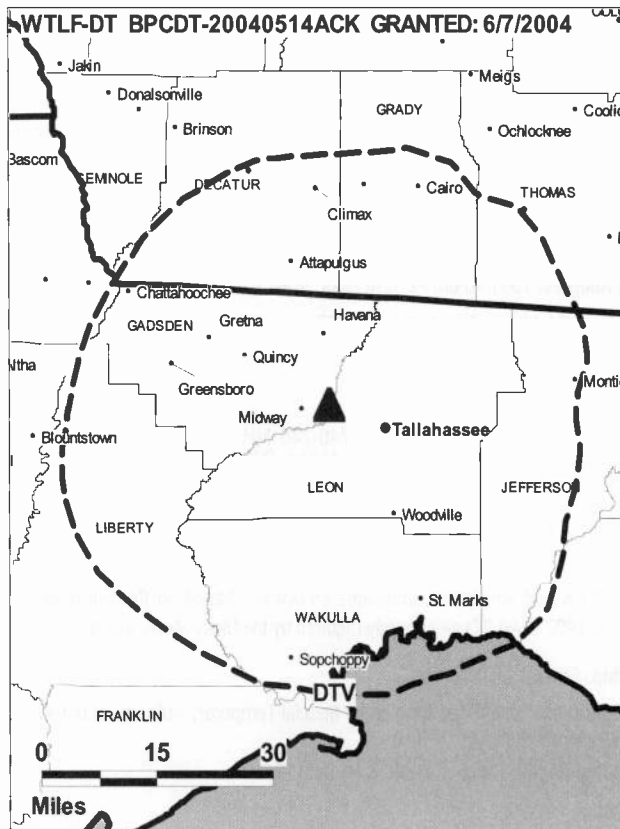
David Hinterschied, General Manager.

Tana Kenny, General & Local Sales Manager.

Nathan Mears, National Sales Manager.

Mike Brown, Chief Engineer.

Lori Conroy, Business Manager.



© 2008 Warren Communications News

Chuck Lindsey, Promotion & Production Director.

Don Abel, Creative Services Director.

Doris Jones, Traffic Manager.

City of License: Tallahassee. **Station DMA:** Tallahassee, FL-Thomasville, GA.

Rank: 108.

Nielsen Data: Not available.

WTWC-DT
Ch. 2

Network Service: NBC.

Licensee: WTWC Licensee LLC, 10706 Beaver Dam Rd, Cockeysville, MD 21030.

Studio: 8440 Deerlake S, Tallahassee, FL 32312.

Mailing Address: 8440 Deerlake S, Tallahassee, FL 32312.

Phone: 850-893-4140. **Fax:** 850-893-6974.

E-mail: bfrancis@wtwc40.com

Web Site: http://www.wtwc40.com

Technical Facilities: Channel No. 2 (54-60 MHz). Authorized power: 9.2-kw visual, aural. Antenna: 1912-ft above av. terrain, 1917-ft. above ground, 2071-ft. above sea level.

Latitude	30°	40'	51"
Longitude	83°	58'	21"

Note: Latitude and longitude coordinates shown are based on the North American Datum of 1927 (NAD 27) as currently required by the Mass Media Bureau of the FCC.

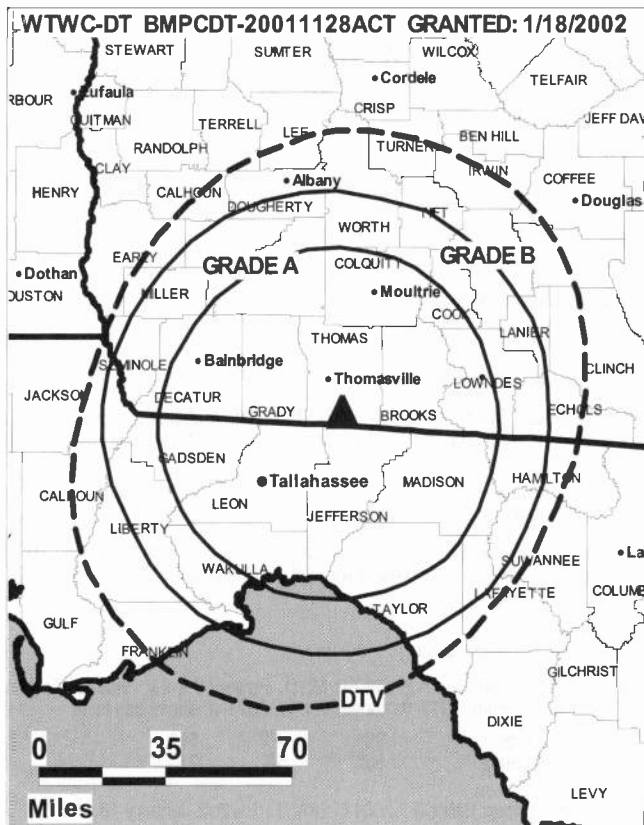
Ownership: Sinclair Broadcast Group Inc. (Group Owner).

Began Operation: December 21, 2002. Standard Definition.

Represented (sales): Millennium Sales & Marketing.

Personnel:

- BeBe Francis**, General Manager.
- Eileen Russo**, General Sales Manager.
- Haley Stinchfield**, National Sales Manager.
- Steve Rollison**, News Director.
- Dennis McSorley**, Chief Engineer.
- Barbara Agramonte**, Business Manager.
- Mike Plummer**, Program Director.
- Joe Sigman**, Promotion & Production Manager.



© 2008 Warren Communications News

Sue Downs, Traffic Manager.

Beverly Miller, Human Resources Specialist.

City of License: Tallahassee. **Station DMA:** Tallahassee, FL-Thomasville, GA.

Rank: 108.

Nielsen Data: Not available.

WTWC-TV
Ch. 40

Network Service: NBC.

Licensee: WTWC Licensee LLC, 10706 Beaver Dam Rd, Cockeysville, MD 21030.

Studio: 8440 Deerlake S, Tallahassee, FL 32312.

Mailing Address: 8440 Deerlake S, Tallahassee, FL 32312.

Phone: 850-893-4140. **Fax:** 850-893-6974.

E-mail: bfrancis@wtwc40.com

Web Site: http://www.wtwc40.com

Technical Facilities: Channel No. 40 (626-632 MHz). Authorized power: 3160-kw max. visual, aural. Antenna: 883-ft above av. terrain, 797-ft. above ground, 1027-ft. above sea level.

Latitude 30° 35' 12"
Longitude 84° 14' 11"

Holds CP for change to 2090-kw max. visual, 1968-ft above av. terrain, 1972-ft. above ground, 2126-ft. above sea level; lat. 30° 40' 51", long. 83° 58' 21", BMPCT-20050412AAI.

Transmitter: 8440 Deerlake S Rd.

Digital Facilities: Channel No. 2 (54-60 MHz). Power: 9.2-kw visual. Antenna: 1912-ft above av. terrain, 1917-ft. above ground, 2071-ft. above sea level.

Latitude 30° 40' 51"
Longitude 83° 58' 21"

FCC Digital File Number: BMPCDT-20011128ACT. Granted: January 18, 2002.

Note: Latitude and longitude coordinates shown are based on the North American Datum of 1927 (NAD 27) as currently required by the Mass Media Bureau of the FCC.

Satellite Earth Stations: Transmitter Townsend; Prosat, 3-meter C-band; Microdyne, 7-meter C-band; Harris, 8.3-meter Ku-band; Microdyne, Harris receivers.

LMA: Local marketing agreement with WTXL-TV (A), Tallahassee.

Ownership: Sinclair Broadcast Group Inc. (Group Owner).

Began Operation: April 21, 1983.

Represented (sales): Millennium Sales & Marketing.

Represented (legal): Dow Lohnes PLLC.

Represented (engineering): du Treil, Lundin & Rackley Inc.

Personnel:

BeBe Francis, General Manager.

Eileen Russo, General Sales Manager.

Haley Stinchfield, National Sales Manager.

Steve Rollison, News Director.

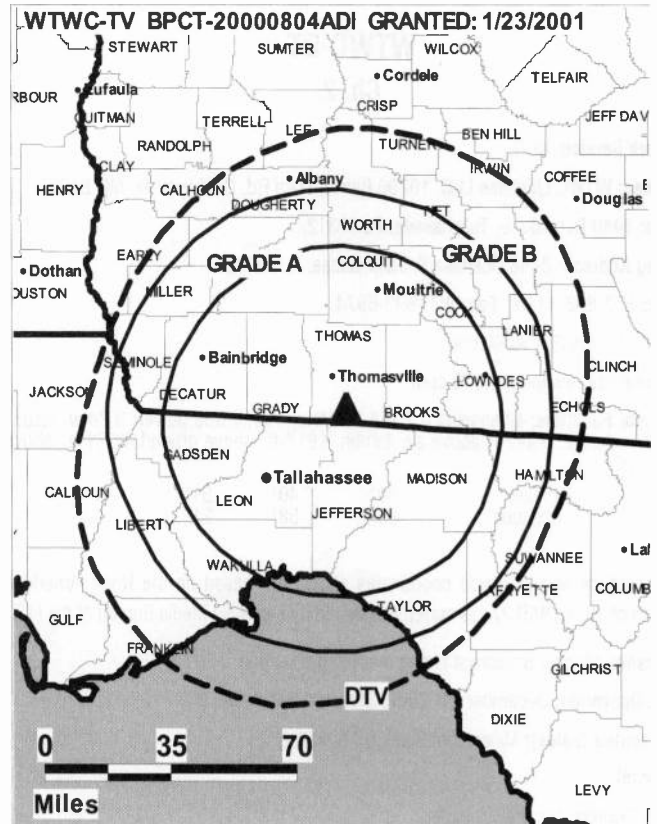
Dennis McSorley, Chief Engineer.

Barbara Agramonte, Business Manager.

Mike Plummer, Program Director.

Joe Sigman, Promotion & Production Manager.

Sue Downs, Traffic Manager.



© 2008 Warren Communications News

Beverly Miller, Human Resources Specialist.

City of License: Tallahassee. **Station DMA:** Tallahassee, FL-Thomasville, GA.

Rank: 108.

Circulation © 2007 Nielsen. Coverage based on Nielsen study.

GrandTotal	Cable TV Households	Non-cable TV Households	Total TV Households
Estimated Station Totals *	153,490	120,530	274,020
Average Weekly Circulation (2007)	77,798	43,852	121,650
Average Daily Circulation (2007)			47,434
Station DMA Total	Cable TV Households	Non-cable TV Households	Total TV Households
Estimated Station Totals *	153,490	92,160	245,650
Average Weekly Circulation (2007)	77,798	39,967	117,765
Average Daily Circulation (2007)			46,451
Other DMA Total	Cable TV Households	Non-cable TV Households	Total TV Households
Estimated Station Totals *	0	28,370	28,370
Average Weekly Circulation (2007)	0	3,885	3,885
Average Daily Circulation (2007)			983

*Estimated station totals are sums of the Nielsen TV and Cable TV household estimates for each county in which the station registers viewing of more than 5% as per the Nielsen Survey Methods.

WTXL-DT
Ch. 22

Network Service: ABC.

Licensee: WTXL-TV License LLC, 1477 10th St., Sarasota, FL 34236-4048.

Studio: 1620 Commerce Blvd, Midway, FL 32343.

Mailing Address: 1620 Commerce Blvd, Midway, FL 32343.

Phone: 850-893-3127; 850-893-1313. **Fax:** 850-668-0423.

E-mail: news@wtxl.com

Web Site: http://www.wtxl.com

Technical Facilities: Channel No. 22 (518-524 MHz). Authorized power: 8.7-kw max. visual, aural. Antenna: 1598-ft above av. terrain, 1601-ft. above ground, 1759-ft. above sea level.

Latitude	30°	40'	06"
Longitude	83°	58'	10"

Note: Latitude and longitude coordinates shown are based on the North American Datum of 1927 (NAD 27) as currently required by the Mass Media Bureau of the FCC.

Ownership: Southern Broadcast Corp. of Sarasota (Group Owner).

Began Operation: Station operating; no on-air date

Represented (legal): Leibowitz & Associates PA.

Represented (sales): Millennium Sales & Marketing.

Personnel:

Gary Wordlaw, General Manager.

Patrick Kearney, General Sales Manager.

Colleen Marone, Program Director.

Richelle Ridgeway, News Director.

David Long, Chief Engineer.

Sue Downs, Traffic Manager.



© 2008 Warren Communications News

Laura Hurst

City of License: Tallahassee. **Station DMA:** Tallahassee, FL-Thomasville, GA.

Rank: 108.

Nielsen Data: Not available.

WTXL-TV
Ch. 27

Network Service: ABC.

Licensee: WTXL-TV License LLC, 1477 10th St., Sarasota, FL 34236-4048.

Studio: 1620 Commerce Blvd, Midway, FL 32343.

Mailing Address: 1620 Commerce Blvd, Midway, FL 32343.

Phone: 850-893-3127; 850-893-1313. **Fax:** 850-668-0423.

E-mail: news@wtxl.com

Web Site: http://www.wtxl.com

Technical Facilities: Channel No. 27 (548-554 MHz). Authorized power: 2690-kw max. visual, aural. Antenna: 1699-ft above av. terrain, 1683-ft. above ground, 1841-ft. above sea level.

Latitude 30° 40' 06"
Longitude 83° 58' 10"

Transmitter: E side of U.S. 319, 6.6-mi. NNE of Tallahassee city limits.

Note: Latitude and longitude coordinates shown are based on the North American Datum of 1927 (NAD 27) as currently required by the Mass Media Bureau of the FCC.

Satellite Earth Stations: Transmitter Acrodyne; Vertex, 5-meter Ku-band; AFC, 5-meter Ku-band; Scientific-Atlanta, M/A-Com receivers.

News Services: Conus, AP.

LMA: Local marketing agreement with WTWC-TV (N), Tallahassee, FL.

Ownership: Southern Broadcast Corp. of Sarasota (Group Owner).

Began Operation: September 16, 1976. Sale to U.S. Communications Group by E. C. Allen approved by FCC January 27, 1984. Sale to Tallahassee Channel 27 Inc. by U.S. Communications Group approved by FCC August 23, 1991. Sale to Media Venture Management Inc. by Tallahassee Channel 27 Inc. approved by FCC May 26, 1993. Proposed sale to Hughes Broadcasting Partners II Ltd. dismissed by FCC October 7, 1996. Sale to present owner by Media Venture Management Inc. approved by FCC September 29, 2005.

Represented (legal): Leibowitz & Associates PA.

Represented (sales): Millennium Sales & Marketing.

Personnel:

Gary Wordlaw, General Manager.

Patrick Kearney, General Sales Manager.

Richelle Ridgeway, News Director.

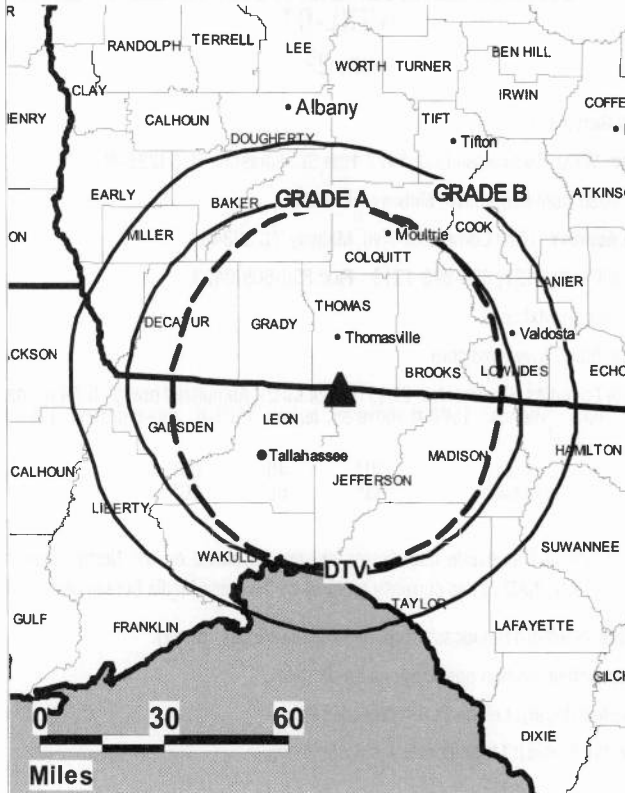
David Long, Chief Engineer.

Colleen Marone, Program Director.

Sue Downs, Traffic Manager.

Laura Hurst, Office Manager.

WTXL-TV BMPCT-19981112KJ GRANTED: 1/15/1999



© 2008 Warren Communications News

City of License: Tallahassee. **Station DMA:** Tallahassee, FL-Thomasville, GA.

Rank: 108.

Circulation © 2007 Nielsen. Coverage based on Nielsen study.

GrandTotal	Cable TV Households	Non-cable TV Households	Total TV Households
Estimated Station Totals *	171,100	123,170	294,270
Average Weekly Circulation (2007)	90,355	41,191	131,546
Average Daily Circulation (2007)			51,168
Station DMA Total	Cable TV Households	Non-cable TV Households	Total TV Households
Estimated Station Totals *	151,210	92,160	243,370
Average Weekly Circulation (2007)	85,987	36,741	122,728
Average Daily Circulation (2007)			48,293
Other DMA Total	Cable TV Households	Non-cable TV Households	Total TV Households
Estimated Station Totals *	19,890	31,010	50,900
Average Weekly Circulation (2007)	4,368	4,450	8,818
Average Daily Circulation (2007)			2,875

*Estimated station totals are sums of the Nielsen TV and Cable TV household estimates for each county in which the station registers viewing of more than 5% as per the Nielsen Survey Methods.

WFLA-DT
Ch. 7

Network Service: NBC.

Licensee: Media General Communications Holdings LLC, 333 E Franklin St, Richmond, VA 23219.

Studio: 200 S. Parker St., Tampa, FL 33606.

Mailing Address: PO Box 1410, Tampa, FL 33601.

Phone: 813-228-8888. **Fax:** 813-221-5787.

E-mail: eland@wfla.com

Web Site: http://www.wfla.com

Technical Facilities: Channel No. 7 (174-180 MHz). Authorized power: 35-kw visual, aural. Antenna: 1526-ft above av. terrain, 1519-ft. above ground, 1595-ft. above sea level.

Latitude	27°	50'	32"
Longitude	82°	15'	45"

Transmitter: 15001 Boyette Rd., Riverview.

Note: Latitude and longitude coordinates shown are based on the North American Datum of 1927 (NAD 27) as currently required by the Mass Media Bureau of the FCC.

Ownership: Media General Inc. (Group Owner).

Began Operation: November 1, 1999. High Definition.

Personnel:

Eric Land, General Manager.

Rick McEwen, Operations Director.

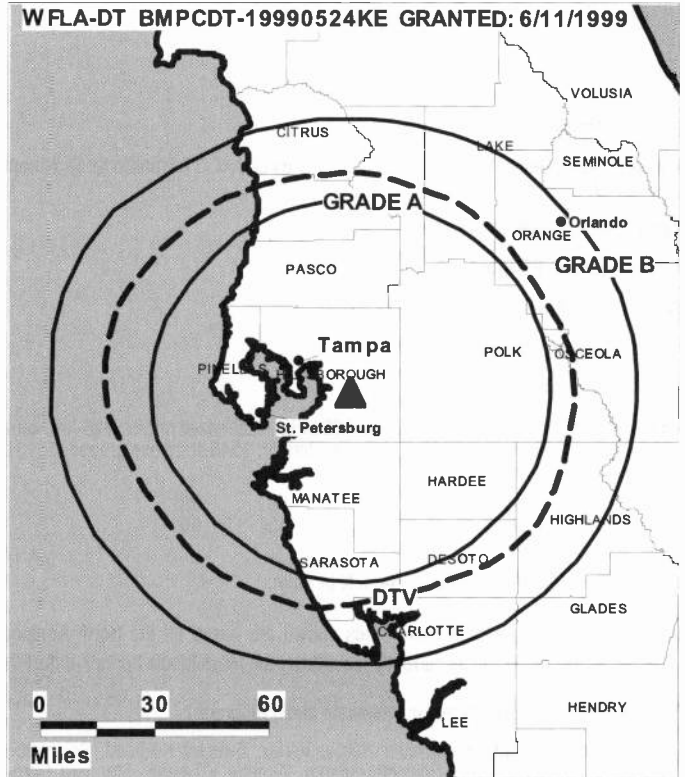
Joe Pomilla, Sales Director.

Carol Ward, Local Sales Manager.

Mark Overstreet, National Sales Manager.

Forest Carr, News Director.

Mark Schaefer, Engineering Director.



© 2008 Warren Communications News

Joyce Lueders, Business Manager & Programming Director.

Brad Moses, Marketing & Promotion Director.

City of License: Tampa. **Station DMA:** Tampa-St. Petersburg (Sarasota), FL.

Rank: 13.

Nielsen Data: Not available.

WFLA-TV

Ch. 8

Network Service: NBC.

Licensee: Media General Communications Holdings LLC, 333 E Franklin St, Richmond, VA 23219.

Studio: 200 S. Parker St., Tampa, FL 33606.

Mailing Address: PO Box 1410, Tampa, FL 33601.

Phone: 813-228-8888. **Fax:** 813-221-5787.

E-mail: jlueders@wfla.com

Web Site: http://www.wfla.com

Technical Facilities: Channel No. 8 (180-186 MHz). Authorized power: 316-kw visual, 31.6-kw aural. Antenna: 1536-ft above av. terrain, 1545-ft. above ground, 1612-ft. above sea level.

Latitude 27° 50' 32"
Longitude 82° 15' 46"

Transmitter: 15001 Boyette Rd., 5.5-mi. N of Balm.

Note: Latitude and longitude coordinates shown are based on the North American Datum of 1927 (NAD 27) as currently required by the Mass Media Bureau of the FCC.

Multichannel TV Sound: Stereo and separate audio program.

Satellite Earth Stations: Transmitter Harris; Vertex, 6-meter Ku-band; Scientific-Atlanta, 6.1-meter C-band; Scientific-Atlanta, 7-meter KC-band; Standard Communications receivers.

SNG Mobile Dish: Frontline, 2.4-meter Ku-band-band.

News Service: NBC News Channel.

Ownership: Media General Inc. (Group Owner).

Began Operation: February 14, 1955.

Represented (sales): Harrington Righter & Parsons Inc. (HRP).

Represented (legal): Dow Lohnes PLLC.

Personnel:

Eric Land, General Manager.

Rick McEwen, Operations Director.

Joe Pomilla, Sales Director.

Carol Ward, Local Sales Manager.

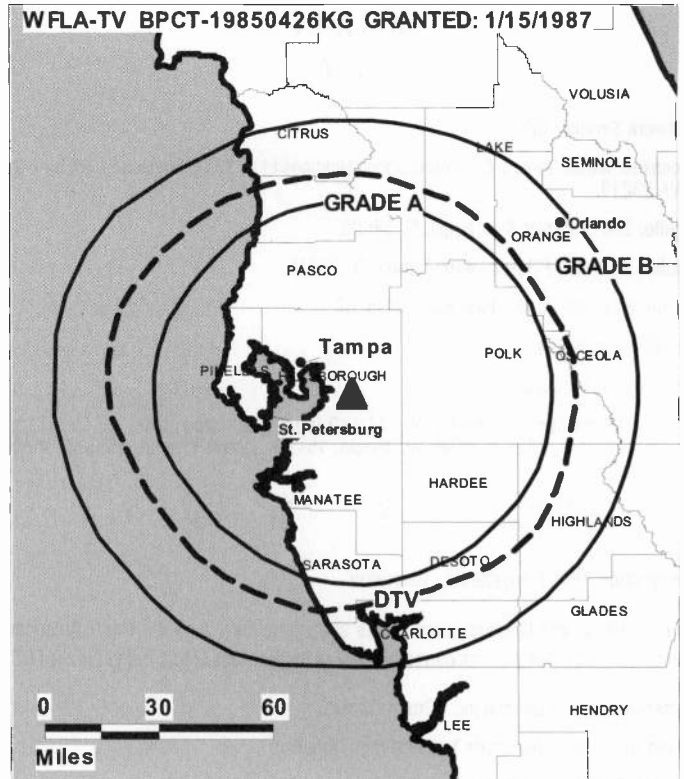
Mark Overstreet, National Sales Manager.

Forrest Carr, News Director.

Mark Schaefer, Engineering Director.

Joyce Lueders, Business Manager & Programming Director.

Brad Moses, Marketing & Promotion Director.



© 2008 Warren Communications News

City of License: Tampa. **Station DMA:** Tampa-St. Petersburg (Sarasota), FL.

Rank: 13.

Circulation © 2007 Nielsen. Coverage based on Nielsen study.

GrandTotal	Cable TV Households	Non-cable TV Households	Total TV Households
Estimated Station Totals *	1,333,550	484,120	1,817,670
Average Weekly Circulation (2007)	873,382	296,260	1,169,642
Average Daily Circulation (2007)			608,866
Station DMA Total	Cable TV Households	Non-cable TV Households	Total TV Households
Estimated Station Totals *	1,279,350	468,320	1,747,670
Average Weekly Circulation (2007)	864,679	293,854	1,158,533
Average Daily Circulation (2007)			604,650
Other DMA Total	Cable TV Households	Non-cable TV Households	Total TV Households
Estimated Station Totals *	54,200	15,800	70,000
Average Weekly Circulation (2007)	8,703	2,406	11,109
Average Daily Circulation (2007)			4,216

*Estimated station totals are sums of the Nielsen TV and Cable TV household estimates for each county in which the station registers viewing of more than 5% as per the Nielsen Survey Methods.

WFTS-DT
Ch. 29

Network Service: ABC.

Licensee: Tampa Bay Television Inc., 4045 N Himes Ave, Tampa, FL 33607.

Studio: 4045 N. Himes Ave., Tampa, FL 33607.

Mailing Address: 4045 N. Himes Ave., Tampa, FL 33607-6607.

Phone: 813-354-2828. **Fax:** 813-870-2828.

E-mail: generalmanager@abcactionnews.com

Web Site: http://www.wfts.com

Technical Facilities: Channel No. 29 (560-566 MHz). Authorized power: 500-kw max. visual, aural. Antenna: 1562-ft above av. terrain, 1552-ft. above ground, 1591-ft. above sea level.

Latitude	27°	50'	32"
Longitude	82°	15'	45"

Requests CP for change to 987-kw max. visual, 1558-ft above av. terrain, 1552-ft. above ground, 1627-ft. above sea level; BPCDT-20040330ABZ.

Transmitter: 15001 Boyette Rd., Riverview.

Note: Latitude and longitude coordinates shown are based on the North American Datum of 1927 (NAD 27) as currently required by the Mass Media Bureau of the FCC.

Ownership: E. W. Scripps Co. (Group Owner).

Began Operation: October 1, 1999. Standard Definition.

Represented (sales): Eagle Television Sales.

Personnel:

Bill Carey, General Manager.

Sarah Tyrrell, General Sales Manager.

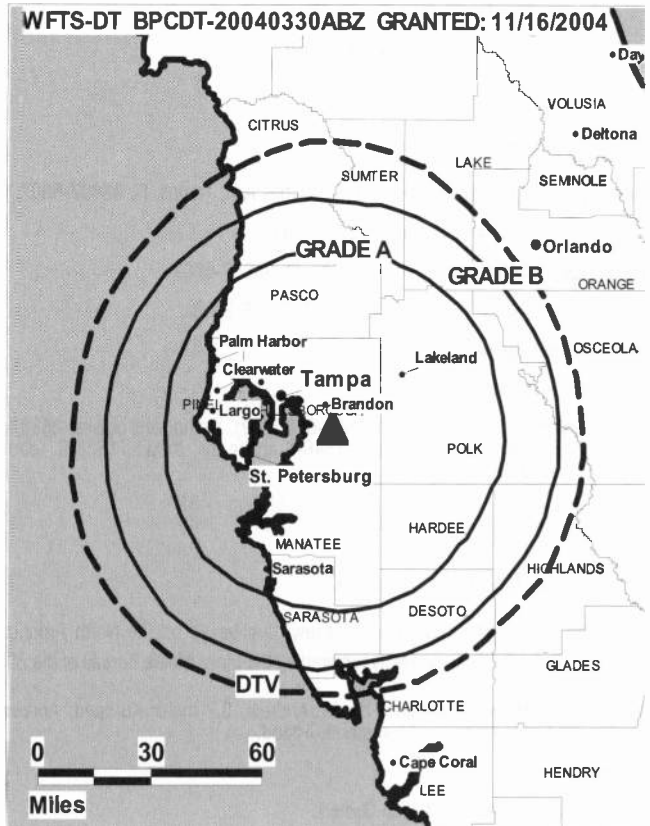
Charlie Ferro, National Sales Manager.

Bill Berra, News Director.

Jack Winter, Broadcast Operations Manager & Chief Engineer.

Laura Raisbeck, Business Manager.

Zamie Mount, Program Director.



Donna Wilson, Promotion Manager.

Carol Davis, Traffic Manager.

Joy Petit, Community Affairs Manager.

City of License: Tampa. **Station DMA:** Tampa-St. Petersburg (Sarasota), FL.

Rank: 13.

Nielsen Data: Not available.

WFTS-TV
Ch. 28

Network Service: ABC.

Licensee: Tampa Bay Television Inc., 4045 N Himes Ave, Tampa, FL 33607-6607.

Studio: 4045 N. Himes Ave., Tampa, FL 33607-6607.

Mailing Address: 4045 N. Himes Ave., Tampa, FL 33607-6607.

Phone: 813-354-2828; 877-833-2828. **Fax:** 813-870-2828.

E-mail: generalmanager@abcactionnews.com

Web Site: http://www.wfts.com

Technical Facilities: Channel No. 28 (554-560 MHz). Authorized power: 2630-kw max. visual, 263-kw aural. Antenna: 1546-ft above av. terrain, 1538-ft. above ground, 1613-ft. above sea level.

Latitude 27° 50' 32"
Longitude 82° 15' 46"

Transmitter: 15001 Boyette Rd., Riverview.

Note: Latitude and longitude coordinates shown are based on the North American Datum of 1927 (NAD 27) as currently required by the Mass Media Bureau of the FCC.

Satellite Earth Stations: Transmitter Harris; Andrew, 3.7-meter Ku-band; Andrew, 4.5-meter KC-band; Andrew, 7.3-meter KC-band.

News Service: AP.

Ownership: E. W. Scripps Co. (Group Owner).

Began Operation: December 14, 1981. Sale to Capital Cities Communications by Ian Wheeler, et al., approved by FCC July 23, 1984 (Television Digest, Vol. 24:17). Sale to present owner by Capital Cities Communications approved by FCC November 14, 1985 (Vol. 25:30).

Represented (sales): Eagle Television Sales.

Represented (legal): Baker Hostetler LLP.

Represented (engineering): Denny & Associates PC.

Personnel:

Bill Carey, General Manager.

Sarah Tyrrell, General Sales Manager.

Charlie Ferro, National Sales Manager.

Bill Berra, News Director.

Jack Winter, Broadcast Operations Manager & Chief Engineer.

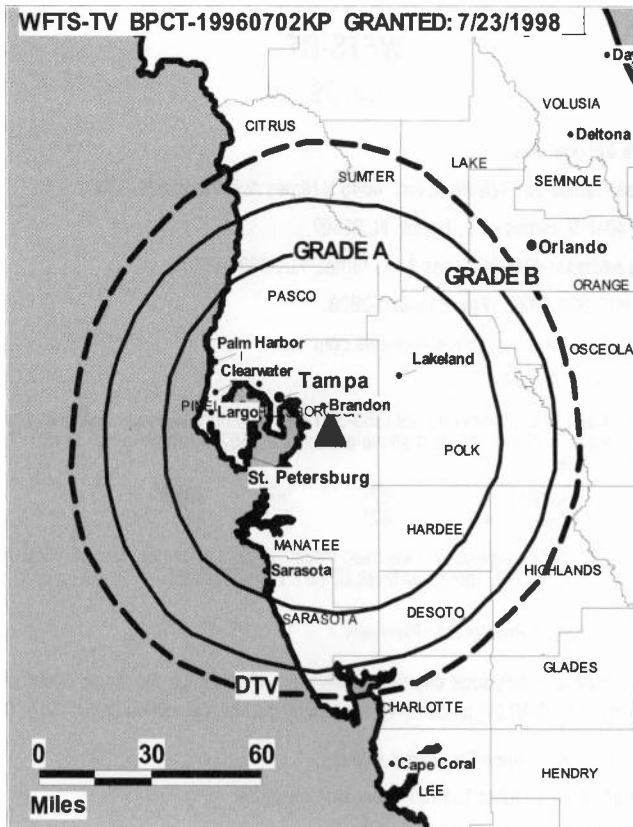
Laura Raisbeck, Business Manager.

Zamie Mount, Program Director.

Donna Wilson, Promotion Manager.

Carol Davis, Traffic Manager.

Joy Petit, Community Affairs Manager.



© 2008 Warren Communications News

City of License: Tampa. **Station DMA:** Tampa-St. Petersburg (Sarasota), FL.

Rank: 13.

Circulation © 2007 Nielsen. Coverage based on Nielsen study.

GrandTotal	Cable TV Households	Non-cable TV Households	Total TV Households
Estimated Station Totals *	1,279,350	500,160	1,779,510
Average Weekly Circulation (2007)	628,205	212,325	840,530
Average Daily Circulation (2007)			329,915

Station DMA Total	Cable TV Households	Non-cable TV Households	Total TV Households
Estimated Station Totals *	1,279,350	468,320	1,747,670
Average Weekly Circulation (2007)	628,205	210,061	838,266
Average Daily Circulation (2007)			329,615

Other DMA Total	Cable TV Households	Non-cable TV Households	Total TV Households
Estimated Station Totals *	0	31,840	31,840
Average Weekly Circulation (2007)	0	2,264	2,264
Average Daily Circulation (2007)			300

*Estimated station totals are sums of the Nielsen TV and Cable TV household estimates for each county in which the station registers viewing of more than 5% as per the Nielsen Survey Methods.

Florida — Tampa

WFTT-DT

Ch. 47

Network Service: TEL.

Licensee: Telefutura Tampa LLC, 1999 Avenue of the Stars, Suite 3050, Los Angeles, CA 90067.

Studio: 2610 W. Hillsborough Ave., Box 15058, Tampa, FL 33614.

Mailing Address: 2610 W. Hillsborough Ave., Tampa, FL 33614.

Phone: 813-872-6262. **Fax:** 813-998-3600.

E-mail: shess@univision.net

Web Site: <http://www.univision.net>

Technical Facilities: Channel No. 47 (668-674 MHz). Authorized power: 500-kw max. visual, aural. Antenna: 1040-ft above av. terrain, 1033-ft. above ground, 1109-ft. above sea level.

Latitude	27°	50'	32"
Longitude	82°	15'	45"

Note: Latitude and longitude coordinates shown are based on the North American Datum of 1927 (NAD 27) as currently required by the Mass Media Bureau of the FCC.

LMA: Local marketing agreement with WVEA-TV (UNV), Venice.

Ownership: Univision Communications Inc. (Group Owner).

Began Operation: Station operating; no on-air date

Represented (legal): Covington & Burling.

Represented (sales): Univision Inc.

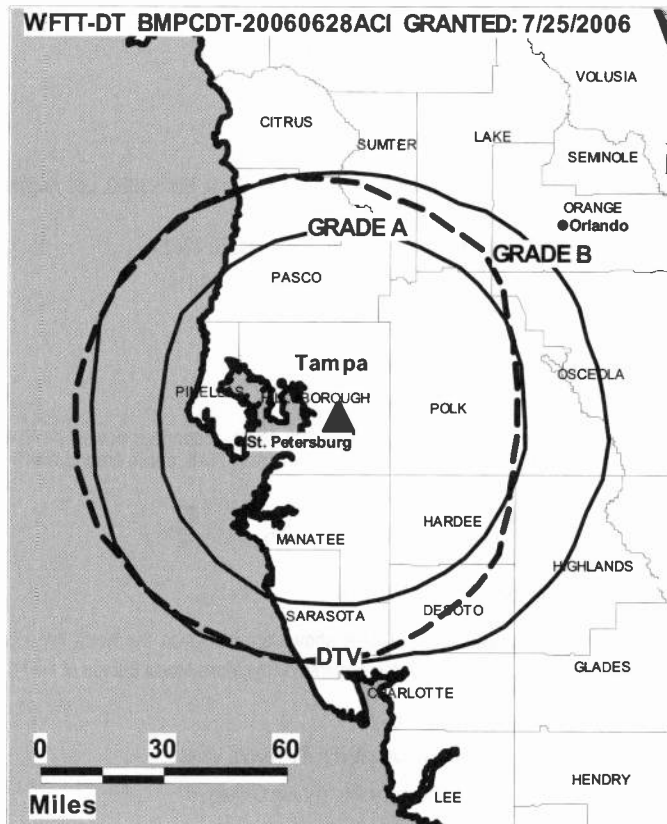
Personnel:

Rolo Duarte, General Manager.

Nelson Castillo, General Sales Manager.

Jessica Ortiz, National Sales Manager.

Steven Hess, Chief Engineer.



Margaret Stanfield, Traffic Manager.

City of License: Tampa. **Station DMA:** Tampa-St. Petersburg (Sarasota), FL.

Rank: 13.

Nielsen Data: Not available.

WFTT-TV
Ch. 50

Network Service: TEL.

Licensee: Telefutura Tampa LLC, 1999 Avenue of the Stars, Suite 3050, Los Angeles, CA 90067.

Studio: 2610 W. Hillsborough Ave., Box 15058, Tampa, FL 33614.

Mailing Address: 2610 W. Hillsborough Ave., Tampa, FL 33614.

Phone: 813-872-6262. **Fax:** 813-998-3600.

E-mail: shess@univision.net

Web Site: http://www.univision.net

Technical Facilities: Channel No. 50 (686-692 MHz). Authorized power: 4170-kw max. visual, aural. Antenna: 1522-ft above av. terrain, 75-ft. above ground, 1447-ft. above sea level.

Latitude 27° 50' 32"
Longitude 82° 15' 46"

Transmitter: 15001 Boyette Rd., Riverview.

Note: Latitude and longitude coordinates shown are based on the North American Datum of 1927 (NAD 27) as currently required by the Mass Media Bureau of the FCC.

Multichannel TV Sound: Stereo only.

LMA: Local marketing agreement with WVEA-TV (UNV), Venice.

Ownership: Univision Communications Inc. (Group Owner).

Began Operation: March 1, 1988. Transfer of control to Broadcasting Media Partners Inc. approved by FCC March 27, 2007. Sale to present owner by USA Broadcasting approved by FCC May 21, 2001.

Represented (legal): Covington & Burling.

Represented (sales): Univision Inc.

Personnel:

Rolo Duarte, General Manager.

Nelson Castillo, General Sales Manager.

Jessica Ortiz, National Sales Manager.

Steven Hess, Chief Engineer.

Margaret Stanfield, Traffic Manager.

City of License: Tampa. **Station DMA:** Tampa-St. Petersburg (Sarasota), FL.

Rank: 13.



© 2008 Warren Communications News

Circulation © 2007 Nielsen. Coverage based on Nielsen study.

GrandTotal	Cable TV Households	Non-cable TV Households	Total TV Households
Estimated Station Totals *	0	282,880	282,880
Average Weekly Circulation (2007)	0	17,945	17,945
Average Daily Circulation (2007)			5,258

Station DMA Total	Cable TV Households	Non-cable TV Households	Total TV Households
Estimated Station Totals *	0	282,880	282,880
Average Weekly Circulation (2007)	0	17,945	17,945
Average Daily Circulation (2007)			5,258

*Estimated station totals are sums of the Nielsen TV and Cable TV household estimates for each county in which the station registers viewing of more than 5% as per the Nielsen Survey Methods.

WTVT
Ch. 13

Network Service: FOX.

Licensee: TVT License Inc., 5151 Wisconsin Ave. NW, c/o Molly Pauker, Washington, DC 20016.

Studio: 3213 John F. Kennedy Blvd., Tampa, FL 33609.

Mailing Address: PO Box 31113, Tampa, FL 33631-3113.

Phone: 813-876-1313. **Fax:** 813-871-3135.

E-mail: 13@wvtv.com

Web Site: http://www.wvtv.com/

Technical Facilities: Channel No. 13 (210-216 MHz). Authorized power: 316-kw visual, 47.5-kw aural. Antenna: 1416-ft above av. terrain, 1463-ft. above ground, 1549-ft. above sea level.

Latitude 27° 49' 09"
Longitude 82° 14' 26"

Transmitter: 4.4-mi. NNE of Balm.

Note: Latitude and longitude coordinates shown are based on the North American Datum of 1927 (NAD 27) as currently required by the Mass Media Bureau of the FCC.

Multichannel TV Sound: Stereo and separate audio program.

Satellite Earth Stations: Transmitter Larcan; Andrew, 5.6-meter Ku-band; RCA, 6.1-meter Ku-band; Scientific-Atlanta, 7-meter C-band; Scientific-Atlanta, Microdyne, M/A-Com receivers.

SNG Mobile Dish: Andrew, 3-meter Ku-band.

News Services: UPI, Sports News Satellite, Fox NewsEdge, Conus, CNN Newsource, AP.

Ownership: Fox Television Holdings Inc. (Group Owner).

Began Operation: April 1, 1955. Sale to Gaylord Broadcasting by ex-Gov. Doyle E. Carlton and W. Walter Tison interests approved by FCC July 18, 1956 (Television Digest, Vol. 12:26, 29). Sale to WTVT Inc. by Gaylord Broadcasting Co. approved by FCC April 23, 1987 (Vol. 27:11, 29). Transfer to Trustee approved by FCC September 1, 1992. Sale to New World Communications approved by FCC April 23, 1993 (Vol. 33:10). Sale to present owner by New World approved by FCC November 7, 1996.

Represented (legal): Skadden, Arps, Slate, Meagher & Flom LLP.

Represented (sales): Fox Stations Sales Inc.

Represented (engineering): du Treil, Lundin & Rackley Inc.

Personnel:

Robert W. Linger, Vice President & General Manager.

Jeff Maloney, Vice President, Sales.

Tom Garner, Vice President, Finance.

Phil Metlin, Vice President, News.

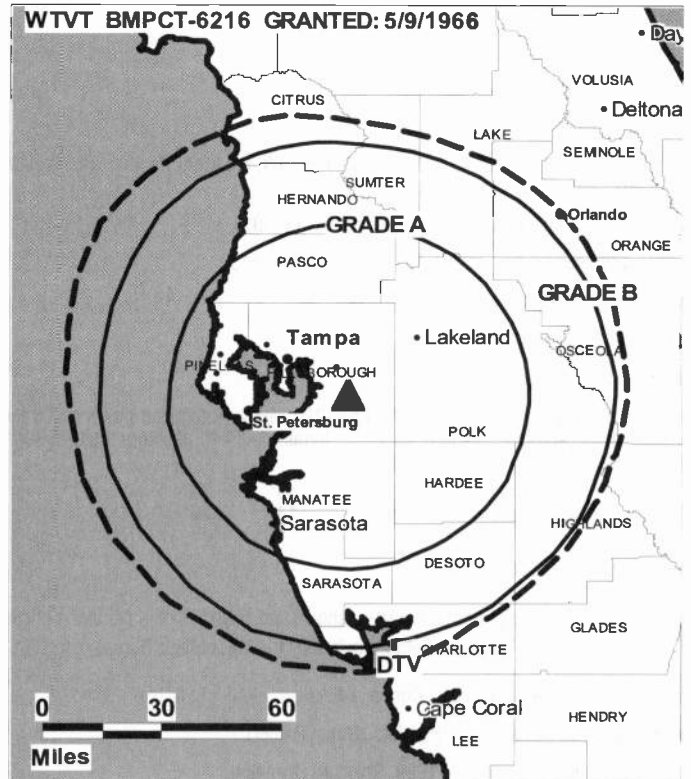
Mike Howey, Vice President, Engineering.

Mike House, Vice President, Creative Services.

Jim Benedict, Operations Director.

Diane Weatherell, Local Sales Manager.

Shawn Gossett, National Sales Manager.



© 2008 Warren Communications News

Rick Rea, Engineering Supervisor.

Brian Fields, Program & Research Director.

Yumary Montalvo, Traffic Manager.

City of License: Tampa. **Station DMA:** Tampa-St. Petersburg (Sarasota), FL.

Rank: 13.

Circulation © 2007 Nielsen. Coverage based on Nielsen study.

GrandTotal	Cable TV Households	Non-cable TV Households	Total TV Households
Estimated Station Totals *	1,330,170	508,890	1,839,060
Average Weekly Circulation (2007)	784,165	300,186	1,084,351
Average Daily Circulation (2007)			472,164
Station DMA Total	Cable TV Households	Non-cable TV Households	Total TV Households
Estimated Station Totals *	1,279,350	468,320	1,747,670
Average Weekly Circulation (2007)	776,753	296,989	1,073,742
Average Daily Circulation (2007)			467,721
Other DMA Total	Cable TV Households	Non-cable TV Households	Total TV Households
Estimated Station Totals *	50,820	40,570	91,390
Average Weekly Circulation (2007)	7,412	3,197	10,609
Average Daily Circulation (2007)			4,443

*Estimated station totals are sums of the Nielsen TV and Cable TV household estimates for each county in which the station registers viewing of more than 5% as per the Nielsen Survey Methods.

WTVT-DT

Ch. 12

Network Service: FOX.

Licensee: TVT License Inc., 5151 Wisconsin Ave. NW, c/o Molly Pauker, Washington, DC 20016.

Studio: 3213 John F. Kennedy Blvd., Tampa, FL 33609.

Mailing Address: PO Box 31113, Tampa, FL 33631-3113.

Phone: 813-876-1313. **Fax:** 813-870-9724.

E-mail: 13@wvt.com

Web Site: http://www.wvt.com

Technical Facilities: Channel No. 12 (204-210 MHz). Authorized power: 17.5-kw visual, aural. Antenna: 1430-ft above av. terrain, 1424-ft. above ground, 1509-ft. above sea level.

Latitude	27°	49'	08"
Longitude	82°	14'	26"

Transmitter: 4.4-mi. NNE of Balm.

Note: Latitude and longitude coordinates shown are based on the North American Datum of 1927 (NAD 27) as currently required by the Mass Media Bureau of the FCC.

News Services: Fox NewsEdge, Conus, AP.

Ownership: Fox Television Holdings Inc. (Group Owner).

Began Operation: November 1, 1999. Standard Definition.

Represented (legal): Skadden, Arps, Slate, Meagher & Flom LLP.

Personnel:

Robert W. Linger, Vice President & General Manager.

Jeff Maloney, Vice President, Sales.

Tom Garner, Vice President, Finance.

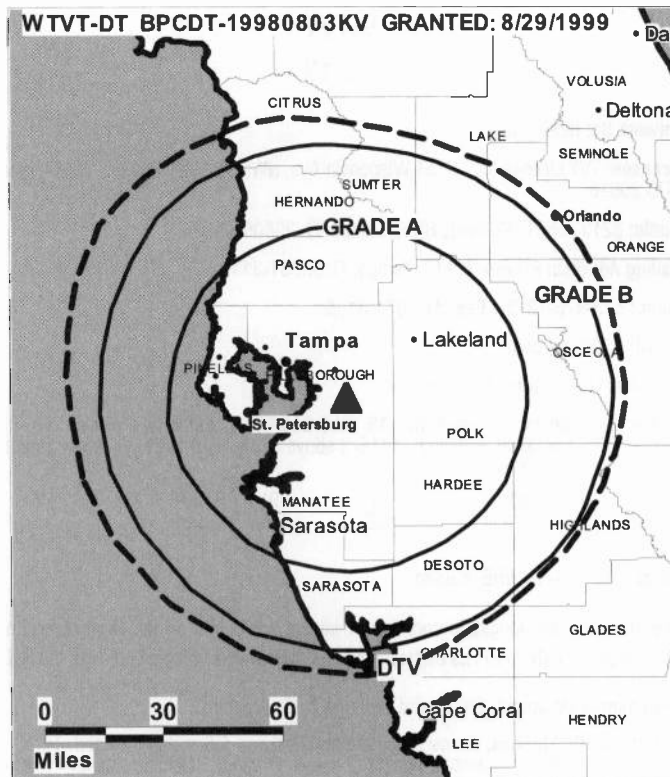
Phil Metlin, Vice President, News.

Mike Howey, Vice President, Engineering.

Mike House, Vice President, Creative Services.

Jim Benedict, Operations Director.

Diane Weatherell, Local Sales Manager.



© 2008 Warren Communications News

Shawn Gossett, National Sales Manager.

Rick Rea, Engineering Supervisor.

Brian Fields, Program & Research Director.

Yumary Montalvo, Traffic Manager.

City of License: Tampa. **Station DMA:** Tampa-St. Petersburg (Sarasota), FL.

Rank: 13.

Nielsen Data: Not available.

WPBF
Ch. 25

Network Service: ABC.

Licensee: WPBF-TV Co., 959 8th Ave., New York, NY 10019.

Studio: 3970 RCA Blvd., Suite 7007, Palm Beach Gardens, FL 33410.

Mailing Address: 3970 RCA Blvd., Suite 7007, Palm Beach Gardens, FL 33410.

Phone: 561-694-2525. **Fax:** 561-627-6738.

E-mail: cscollard@hearst.com

Web Site: http://www.wpbfnws.com

Technical Facilities: Channel No. 25 (536-542 MHz). Authorized power: 5000-kw visual, 500-kw aural. Antenna: 1493-ft above av. terrain, 1493-ft. above ground, 1516-ft. above sea level.

Latitude 27° 07' 17"
Longitude 80° 23' 42"

Note: Latitude and longitude coordinates shown are based on the North American Datum of 1927 (NAD 27) as currently required by the Mass Media Bureau of the FCC.

Multichannel TV Sound: Stereo only.

Satellite Earth Stations: Transmitter Harris; Andrew, 4.5-meter C-band; Microdyne, 5-meter C-band; Microdyne, 7-meter C-band; Andrew, 7.3-meter C-band; Microdyne, Avantek receivers.

SNG Mobile Dish: Andrew, 2.4-meter Ku-band.

News Services: Conus, CNN Newsource, ABC NewsOne, AP.

Ownership: Hearst Broadcasting (Group Owner).

Began Operation: January 1, 1989.

Represented (sales): Eagle Television Sales.

Represented (legal): Brooks, Pierce, McLendon, Humphrey & Leonard LLP.

Personnel:

Victoria Gedrys Regan, Vice President & General Manager.

Caroline Scollard, General Sales Manager.

Ryan Rothstein, Local Sales Manager.

Devin Horenstein, National Sales Manager.

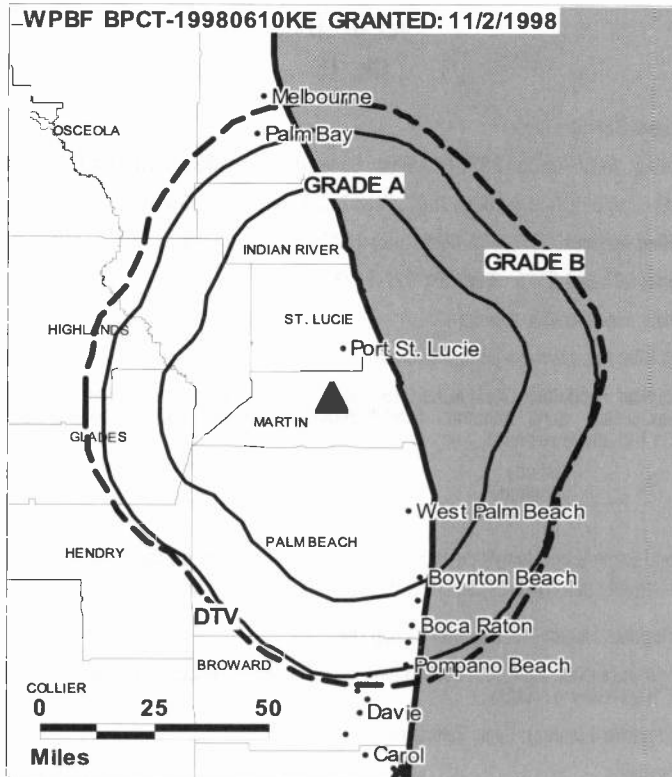
Joe Coscia, News Director.

Cliff Thomas, Chief Engineer.

Robert Sohovich, Business Manager.

Russ Larish, Program Coordinator & Production Manager.

Mark Prutisto, Promotion Coordinator.



© 2008 Warren Communications News

Rosemary Ortiz, Traffic Manager.

Nicole Loomis, Human Resources Coordinator.

City of License: Tequesta. **Station DMA:** West Palm Beach-Fort Pierce, FL. **Rank:** 38.

Circulation © 2007 Nielsen. Coverage based on Nielsen study.

GrandTotal	Cable TV Households	Non-cable TV Households	Total TV Households
Estimated Station Totals *	558,250	213,890	772,140
Average Weekly Circulation (2007)	324,569	108,740	433,309
Average Daily Circulation (2007)			193,909
Station DMA Total	Cable TV Households	Non-cable TV Households	Total TV Households
Estimated Station Totals *	558,250	213,890	772,140
Average Weekly Circulation (2007)	324,569	108,740	433,309
Average Daily Circulation (2007)			193,909

*Estimated station totals are sums of the Nielsen TV and Cable TV household estimates for each county in which the station registers viewing of more than 5% as per the Nielsen Survey Methods.

WPBF-DT

Ch. 16

Network Service: ABC.

Grantee: WPBF-TV Co., 3970 RCA Blvd., Suite 7007, Palm Beach Gardens, FL 33410.

Studio: 3970 RCA Blvd., Suite 7007, Palm Beach Gardens, FL 33410.

Mailing Address: 3970 RCA Blvd., Suite 7007, Palm Beach Gardens, FL 33410.

Phone: 561-694-2525. **Fax:** 561-627-6738.

E-mail: cscollard@hearst.com

Web Site: http://www.wpbfnews.com

Technical Facilities: Channel No. 16 (482-488 MHz). Authorized power: 1000-kw max. visual, aural. Antenna: 1489-ft above av. terrain, 1483-ft. above ground, 1512-ft. above sea level.

Latitude	27°	07'	17"
Longitude	80°	23'	42"

Note: Latitude and longitude coordinates shown are based on the North American Datum of 1927 (NAD 27) as currently required by the Mass Media Bureau of the FCC.

Ownership: Hearst Broadcasting (Group Owner).

Began Operation: April 15, 2002. Station operating under Special Temporary Authority at 1000-kw. max. visual.

Represented (sales): Eagle Television Sales.

Personnel:

Victoria Gedrys Regan, Vice President & General Manager.

Caroline Scollard, General Sales Manager.

Ryan Rothstein, Local Sales Manager.

Devin Horenstein, National Sales Manager.

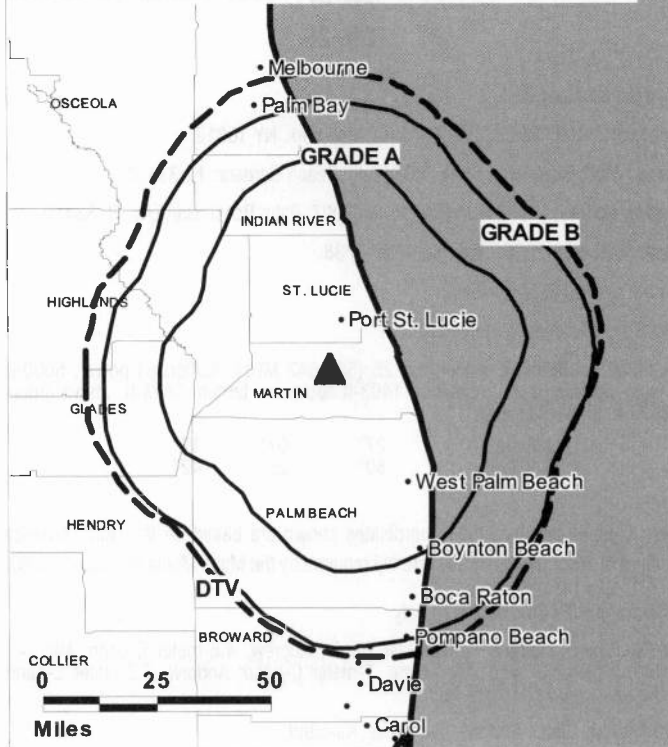
Joe Coscia, News Director.

Cliff Thomas, Chief Engineer.

Robert Sohovich, Business Manager.

Russ Larish, Program Coordinator & Production Manager.

WPBF-DT BPCDT-19991101AEG GRANTED: 12/13/2000



© 2008 Warren Communications News

Mark Prutisto, Promotion Coordinator.

Rosemary Ortiz, Traffic Manager.

Nicole Loomis, Human Resources Director.

City of License: Tequesta. **Station DMA:** West Palm Beach-Fort Pierce, FL. **Rank:** 38.

Nielsen Data: Not available.

WRXY-DT

Ch. 33

Network Service: IND.

Licensee: West Coast Christian Television Inc., 40000 Horseshoe Acres Rd., Punta Gorda, FL 33955.

Studio: 40000 Horseshoe Acres Rd., Punta Gorda, FL 33982.

Mailing Address: 40000 Horseshoe Acres Rd., Punta Gorda, FL 33982.

Phone: 239-543-7200. **Fax:** 239-543-6800.

E-mail: wrxygm@skycasters.net

Web Site: <http://www.ctnonline.com/wrxy49>

Technical Facilities: Channel No. 33 (584-590 MHz). Authorized power: 1000-kw max. visual, aural. Antenna: 1407-ft above av. terrain, 1401-ft. above ground, 1427-ft. above sea level.

Latitude	26°	47'	08"
Longitude	81°	47'	41"

Note: Latitude and longitude coordinates shown are based on the North American Datum of 1927 (NAD 27) as currently required by the Mass Media Bureau of the FCC.

Satellite Earth Station: Perfect 10, 3.7-meter C-band.

Ownership: Christian Television Network Inc. (Group Owner).

Began Operation: Station operating; no on-air date

Personnel:

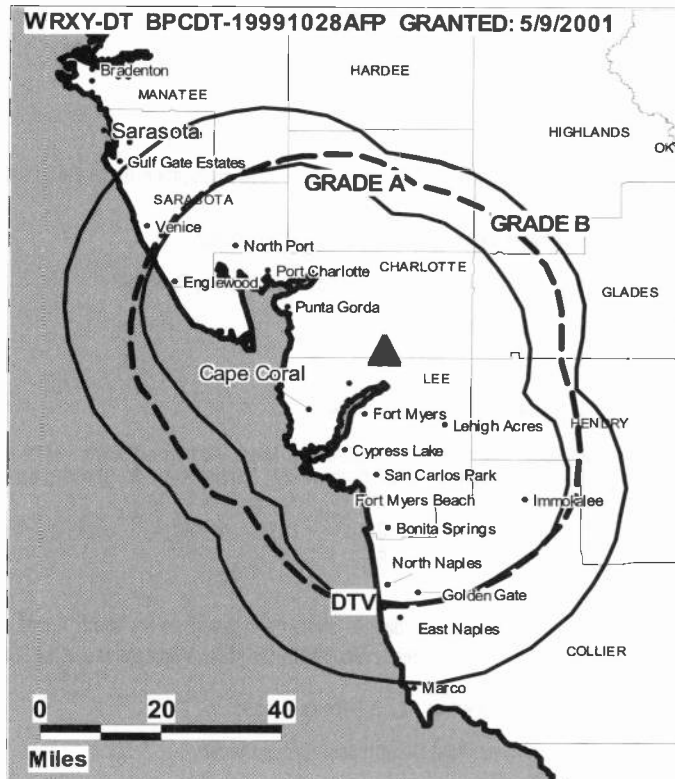
Bob D'Andrea, President.

Paul Lodato, General Manager.

Lisa Yeargin, Traffic & Operations Manager.

Rodney Yeargin, Production Manager.

Elizabeth Perez, Office Manager.



© 2008 Warren Communications News

City of License: Tice. **Station DMA:** Fort Myers-Naples, FL. **Rank:** 63.
Nielsen Data: Not available.

WRXY-TV

Ch. 49

Network Service: IND.

Licensee: West Coast Christian Television Inc., 40000 Horseshoe Acres Rd., Punta Gorda, FL 33955.

Studio: 40000 Horseshoe Acres Rd., Punta Gorda, FL 33982.

Mailing Address: 40000 Horseshoe Acres Rd., Punta Gorda, FL 33982.

Phone: 239-543-7200. **Fax:** 239-543-6800.

E-mail: wrxygm@skycasters.net

Web Site: <http://www.ctnonline.com/wrxy49>

Technical Facilities: Channel No. 49 (680-686 MHz). Authorized power: 3470-kw max. visual, aural. Antenna: 1407-ft above av. terrain, 1401-ft. above ground, 1427-ft. above sea level.

Latitude 26° 47' 08"
Longitude 81° 47' 40"

Note: Latitude and longitude coordinates shown are based on the North American Datum of 1927 (NAD 27) as currently required by the Mass Media Bureau of the FCC.

Satellite Earth Station: Perfect 10, 3.7-meter C-band.

Ownership: Christian Television Network Inc. (Group Owner).

Began Operation: January 29, 1995. Sale to present owner by Golden Media Inc. approved by FCC March 6, 1992. Sale to Golden Media Inc. by Tice Television Co. & Qualivision of Lee County Inc. approved by FCC June 15, 1987.

Represented (legal): Hardy, Carey, Chautin & Balkin LLP.

Represented (engineering): Lechman & Johnson Inc.

Personnel:

Bob D'Andrea, President.

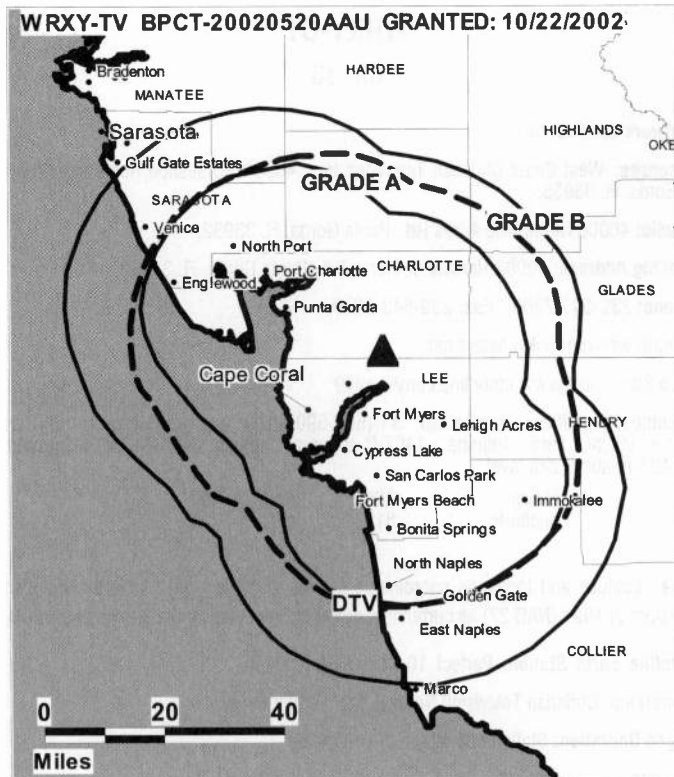
Paul Lodato, General Manager.

Lisa Yeargin, Traffic & Operations Manager.

Rodney Yeargin, Production.

Elizabeth Perez, Office Manager.

City of License: Tice. **Station DMA:** Fort Myers-Naples, FL. **Rank:** 63.



© 2008 Warren Communications News

Circulation © 2007 Nielsen. Coverage based on Nielsen study.

GrandTotal	Cable TV Households	Non-cable TV Households	Total TV Households
Estimated Station Totals *	3,940	0	3,940
Average Weekly Circulation (2007)	197	0	197
Average Daily Circulation (2007)			43

Station DMA Total	Cable TV Households	Non-cable TV Households	Total TV Households
Estimated Station Totals *	3,940	0	3,940
Average Weekly Circulation (2007)	197	0	197
Average Daily Circulation (2007)			43

*Estimated station totals are sums of the Nielsen TV and Cable TV household estimates for each county in which the station registers viewing of more than 5% as per the Nielsen Survey Methods.

WVEA-DT
Ch. 25

Network Service: UNV.

Licensee: Entravision Holdings LLC, 2425 Olympic Blvd., Suite 6000 W, Santa Monica, CA 90404.

Studio: 2610 W. Hillsborough Ave., Tampa, FL 33614.

Mailing Address: 2610 W. Hillsborough Ave., Tampa, FL 33614.

Phone: 813-872-6262. **Fax:** 813-998-3600.

E-mail: lgonzalez@entravision.com

Web Site: http://www.entravision.com

Technical Facilities: Channel No. 25 (536-542 MHz). Authorized power: 750-kw max. visual, aural. Antenna: 1549-ft above av. terrain, 1558-ft. above ground, 1617-ft. above sea level.

Latitude	27°	49'	10"
Longitude	82°	15'	39"

Transmitter: 13623 Rhodine Rd., Riverview.

Note: Latitude and longitude coordinates shown are based on the North American Datum of 1927 (NAD 27) as currently required by the Mass Media Bureau of the FCC.

News Services: AP, CNN Newsource.

LMA: Local marketing agreement with WFTT-DT (TEL), Tampa.

Ownership: Entravision Communications Corp. (Group Owner).

Began Operation: February 1, 2003. Standard Definition.

Represented (legal): Thompson Hine LLP.

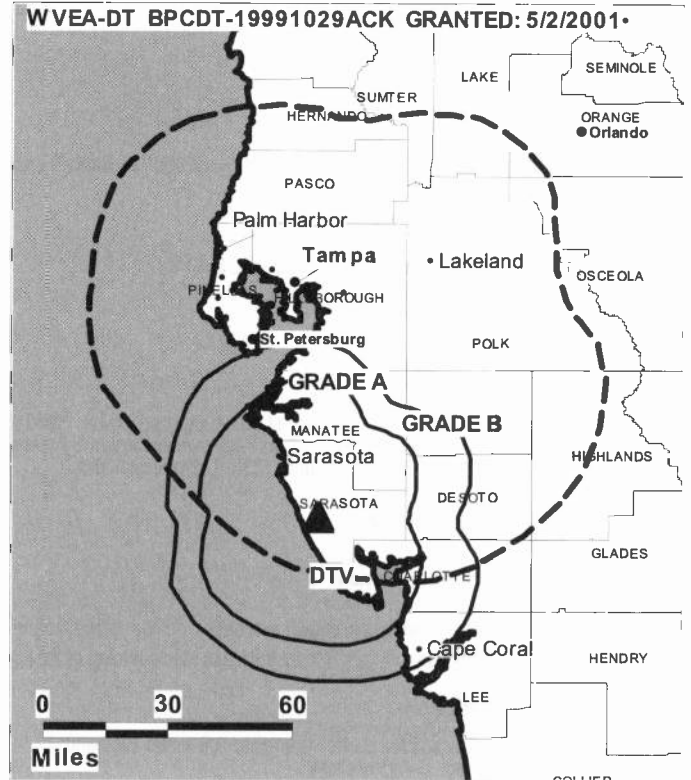
Personnel:

Lilly Gonzalez, General Manager.

Nelson Castillo, Sales Manager.

Maria del Pilar Ortiz, News Director.

Mario Cuevas, Business Manager & Controller.



© 2008 Warren Communications News

Robert Corbacho, Production Manager.

Dinorah Ottenwalder, Traffic Coordinator.

City of License: Venice. **Station DMA:** Tampa-St. Petersburg (Sarasota), FL.

Rank: 13.

Nielsen Data: Not available.

WVEA-TV

Ch. 62

Network Service: UNV.

Licensee: Entravision Holdings LLC, 2425 Olympic Blvd., Suite 6000 W, Santa Monica, CA 90404.

Studio: 2610 W. Hillsborough Ave., Tampa, FL 33614.

Mailing Address: 2610 W. Hillsborough Ave., Tampa, FL 33614.

Phone: 813-872-6262. **Fax:** 813-998-3600.

E-mail: lgonzalez@entravision.com

Web Site: http://www.entravision.com

Technical Facilities: Channel No. 62 (758-764 MHz). Authorized power: 5000-kw max. & 468-kw horizontal visual, 4184-kw & 418-kw horizontal aural. Antenna: 1562-ft above av. terrain, 1562-ft. above ground, 1623-ft. above sea level.

Latitude 27° 49' 10"
Longitude 82° 15' 39"

Transmitter: 13623 Rhodine Rd., Riverview.

Note: Latitude and longitude coordinates shown are based on the North American Datum of 1927 (NAD 27) as currently required by the Mass Media Bureau of the FCC.

Multichannel TV Sound: Stereo only.

Satellite Earth Stations: Transmitter Harris; Comtech, 3.8-meter KC-band; Comtech, 5-meter KC-band; Sony receivers.

LMA: Local marketing agreement with WFTT-TV (TEL), Tampa.

Ownership: Entravision Communications Corp. (Group Owner).

Began Operation: May 3, 1991. Sale to present owner by DeSoto Broadcasting Inc. approved by FCC December 17, 1998.

Represented (sales): Univision.

Represented (legal): Thompson Hine LLP.

Represented (engineering): du Treil, Lundin & Rackley Inc.

Personnel:

Lilly N. Gonzalez, General Manager.

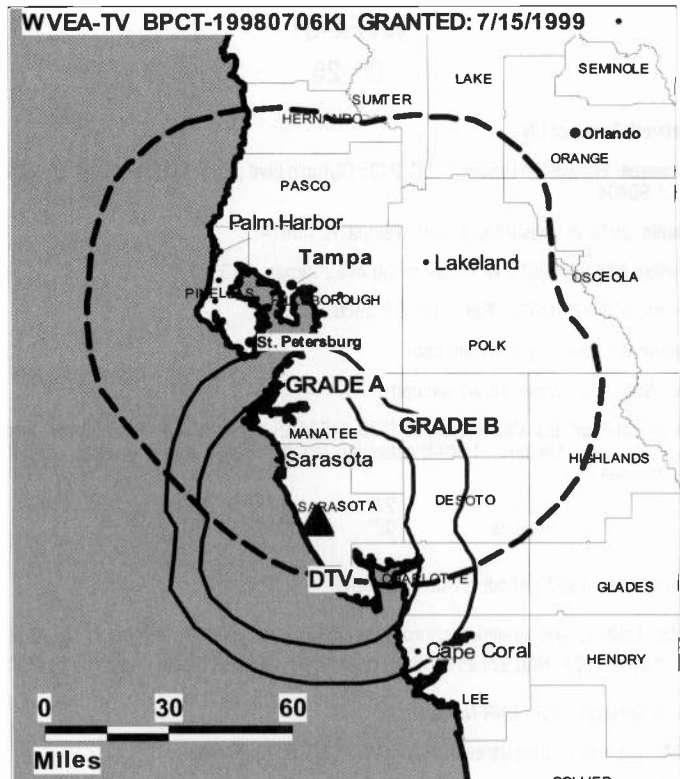
Nelson Castillo, Sales Manager.

Maria del Pilar Ortiz, News Director.

Mario Cuevas, Business Manager & Controller.

Robert Corbacho, Production Manager.

Dinorah Ottenwalder, Traffic Coordinator.



© 2008 Warren Communications News

City of License: Venice. **Station DMA:** Tampa-St. Petersburg (Sarasota), FL.

Rank: 13.

Circulation © 2007 Nielsen. Coverage based on Nielsen study.

GrandTotal	Cable TV Households	Non-cable TV Households	Total TV Households
Estimated Station Totals *	298,620	240,510	539,130
Average Weekly Circulation (2007)	16,723	23,333	40,056
Average Daily Circulation (2007)			24,296

Station DMA Total	Cable TV Households	Non-cable TV Households	Total TV Households
Estimated Station Totals *	298,620	240,510	539,130
Average Weekly Circulation (2007)	16,723	23,333	40,056
Average Daily Circulation (2007)			24,296

*Estimated station totals are sums of the Nielsen TV and Cable TV household estimates for each county in which the station registers viewing of more than 5% as per the Nielsen Survey Methods.

Florida — West Palm Beach

WFLX
Ch. 29

Network Service: FOX.

Licensee: WFLX License Subsidiary LLC, 201 Monroe St., RSA Tower, 20th Floor, Montgomery, AL 36104.

Studio: 4119 W. Blue Heron Blvd., West Palm Beach, FL 33404.

Mailing Address: 4119 W. Blue Heron Blvd., West Palm Beach, FL 33404.

Phone: 561-845-2929. **Fax:** 561-863-1238.

E-mail: bfigurella@wflx.com

Web Site: <http://www.wflxfox29.com>

Technical Facilities: Channel No. 29 (560-566 MHz). Authorized power: 5000-kw max. & 1350-kw horizontal visual, 500-kw & 270-kw horizontal aural. Antenna: 1500-ft above av. terrain, 1533-ft. above ground, 1549-ft. above sea level.

Latitude 26° 34' 37"
Longitude 80° 14' 32"

Transmitter: 2.3-mi. W of Hwy. 441 & 0.7-mi. S of Lantana Rd., near Green Acres City.

Note: Latitude and longitude coordinates shown are based on the North American Datum of 1927 (NAD 27) as currently required by the Mass Media Bureau of the FCC.

Multichannel TV Sound: Stereo and separate audio program.

Satellite Earth Stations: Transmitter Harris; Scientific-Atlanta, 4-meter Ku-band; Scientific-Atlanta, 7-meter; Scientific-Atlanta, M/A-Com receivers.

Ownership: Raycom Media Inc. (Group Owner).

Began Operation: October 1, 1982. Sale to present owner from Malrite Communications Group Inc. approved by FCC August 13, 1998 (Television Digest, Vol. 38:15).

Represented (sales): Harrington Righter & Parsons Inc. (HRP).

Represented (legal): Covington & Burling.

Represented (engineering): Evans Associates.

Personnel:

John J. Spinola, Vice President & General Manager.

John Heislman, General & National Sales Manager.

Steve Hunsicker, News Director.

Angelo (Butch) Figurella, Chief Engineer.

Bryn Palmquist, Business Manager.

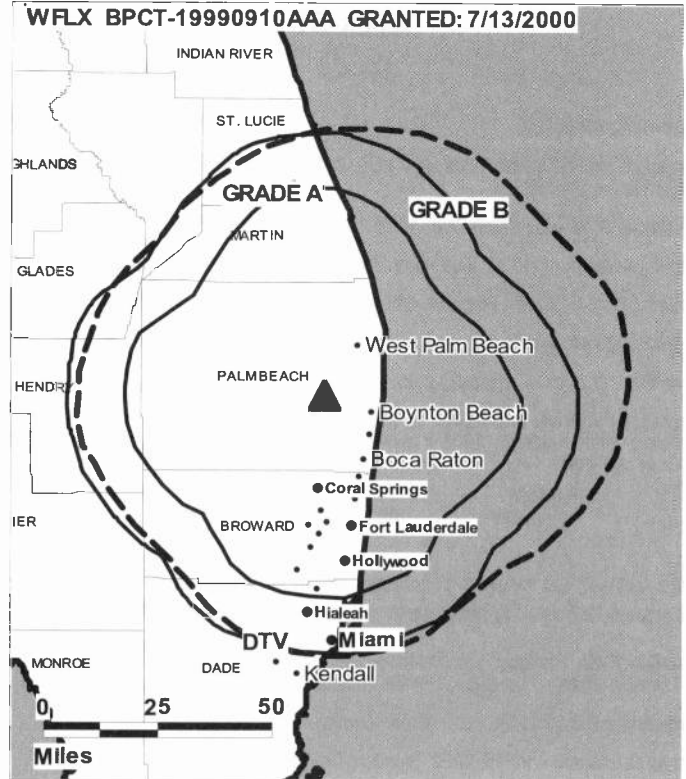
Barb Billens, Program Director.

Brian Correll, Creative Services Director.

Jackie Vaughn, Traffic Manager.

City of License: West Palm Beach. **Station DMA:** West Palm Beach-Fort Pierce, FL.

Rank: 38.



© 2008 Warren Communications News

Circulation © 2007 Nielsen. Coverage based on Nielsen study.

GrandTotal	Cable TV Households	Non-cable TV Households	Total TV Households
Estimated Station Totals *	558,250	410,320	968,570
Average Weekly Circulation (2007)	292,979	125,412	418,391
Average Daily Circulation (2007)			148,025
Station DMA Total	Cable TV Households	Non-cable TV Households	Total TV Households
Estimated Station Totals *	558,250	213,890	772,140
Average Weekly Circulation (2007)	292,979	113,626	406,605
Average Daily Circulation (2007)			146,377
Other DMA Total	Cable TV Households	Non-cable TV Households	Total TV Households
Estimated Station Totals *	0	196,430	196,430
Average Weekly Circulation (2007)	0	11,786	11,786
Average Daily Circulation (2007)			1,648

*Estimated station totals are sums of the Nielsen TV and Cable TV household estimates for each county in which the station registers viewing of more than 5% as per the Nielsen Survey Methods.

WFLX-DT

Ch. 28

Network Service: FOX.

Licensee: WFLX License Subsidiary LLC, 201 Monroe St., RSA Tower, 20th Floor, Montgomery, AL 36104.

Studio: 4119 W. Blue Heron Blvd., West Palm Beach, FL 33404.

Mailing Address: 4119 W. Blue Heron Blvd., West Palm Beach, FL 33404.

Phone: 561-845-2929. **Fax:** 561-848-1238.

E-mail: bfigurella@wfix.com

Web Site: <http://www.wfixfox29.com>

Technical Facilities: Channel No. 28 (554-560 MHz). Authorized power: 637-kw max. visual, aural. Antenna: 1503-ft above av. terrain, 1501-ft. above ground, 1517-ft. above sea level.

Latitude	26°	34'	37"
Longitude	80°	14'	32"

Note: Latitude and longitude coordinates shown are based on the North American Datum of 1927 (NAD 27) as currently required by the Mass Media Bureau of the FCC.

Satellite Earth Stations: Transmitter Harris; Scientific-Atlanta, 4-meter Ku-band; Scientific-Atlanta, 7-meter; Scientific-Atlanta, M/A-Com receivers.

Ownership: Raycom Media Inc. (Group Owner).

Began Operation: April 15, 2002. Standard Definition.

Represented (legal): Covington & Burling.

Personnel:

John J. Spinola, Vice President & General Manager.

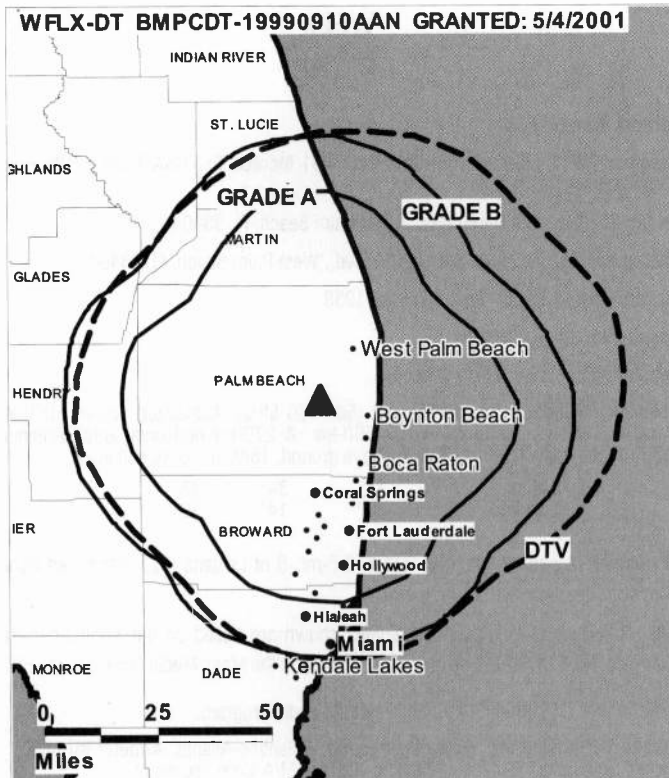
John Heislman, General & National Sales Manager.

Steve Hunsicker, News Director.

Angelo (Butch) Figurella, Chief Engineer.

Bryn Palmquist, Business Manager.

Barb Billens, Program Director.



© 2008 Warren Communications News

Brian Correll, Creative Services Director.

Jackie Vaughn, Traffic Manager.

City of License: West Palm Beach. **Station DMA:** West Palm Beach-Fort Pierce, FL.

Rank: 38.

Nielsen Data: Not available.

Florida — West Palm Beach

WPEC Ch. 12

Network Service: CBS.

Licensee: Freedom Broadcasting of Florida Licensee LLC, 1100 Fairfield Dr., West Palm Beach, FL 33407.

Studio: 1100 Fairfield Dr., West Palm Beach, FL 33407.

Mailing Address: PO Box 198512, West Palm Beach, FL 33419-8512.

Phone: 561-844-1212; 800-310-9732. **Fax:** 561-842-1212.

E-mail: dwade@wpecnews12.com

Web Site: http://www.wpecnews12.com

Technical Facilities: Channel No. 12 (204-210 MHz). Authorized power: 316-kw visual, aural. Antenna: 1014-ft above av. terrain, 994-ft. above ground, 1016-ft. above sea level.

Latitude	26°	35'	18"
Longitude	80°	12'	30"

Transmitter: 6011 State Rd. 7 (U.S. 441).

Note: Latitude and longitude coordinates shown are based on the North American Datum of 1927 (NAD 27) as currently required by the Mass Media Bureau of the FCC.

Multichannel TV Sound: Stereo only.

SNG Mobile Dish: Andrew, 2.4-meter Ku-band.

News Services: Conus, CBS Newspath, AP.

Ownership: Freedom Communications Holdings Inc. (Group Owner).

Began Operation: January 1, 1955. Sale to present owner by Freedom Broadcasting Inc. approved by FCC April 1, 2004. Sale to Freedom Broadcasting Inc. by Photo Electronics Co. LP approved by FCC December 5, 1995 (Television Digest, Vol. 35:40). Sale to Photo Electronics Co. LP by Royal American Industries Inc. approved by FCC October 26, 1973. Sale to Royal American (66.33% owned by Bankers Life & Casualty Co.) by Rand Broadcasting & Bertram Lebar approved in 1964 (Vol. 4:9). Previous sale to Rand Broadcasting & Lebar by RKO Teleradio Pictures Inc. approved May 16, 1957 (Vol. 13:12, 20). RKO purchase from J. Robert Meachem interests approved by FCC July 27, 1955 (Vol. 11:27, 31).

Represented (sales): TeleRep Inc.

Represented (legal): Latham & Watkins.

Represented (engineering): du Treil, Lundin & Rackley Inc.

Personnel:

Doreen Wade, President.

Donn Colee, Station Manager & Program Director.

Douglas Wolmueller, General Sales Manager.

Jim Posey, Local Sales Manager.

Mary Gregg, National Sales Manager.

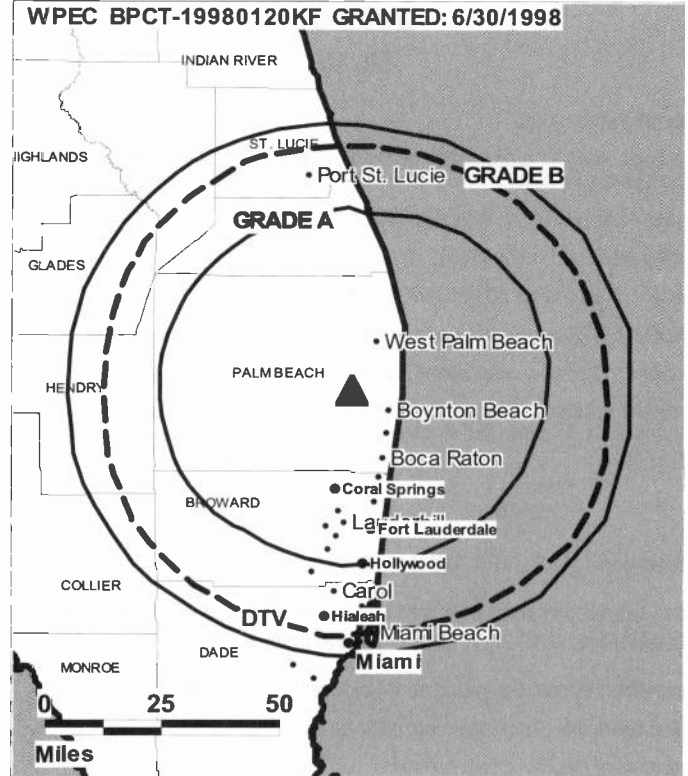
Steve Hunsicker, Executive News Director.

Keith Betts, Engineering Director.

Cindy Sheldon, Business Manager.

Craig Davenport, Promotions Manager.

Geoff Cortelyou, Production Manager.



© 2008 Warren Communications News

Roberta Juracka, Traffic Manager.

Sylvia Waldman, Community Relations Coordinator.

Christine Briscoe, Human Resources Manager.

City of License: West Palm Beach. **Station DMA:** West Palm Beach-Fort Pierce, FL.

Rank: 38.

Circulation © 2007 Nielsen. Coverage based on Nielsen study.

GrandTotal	Cable TV Households	Non-cable TV Households	Total TV Households
Estimated Station Totals *	558,250	222,440	780,690
Average Weekly Circulation (2007)	378,331	123,483	501,814
Average Daily Circulation (2007)			245,830
Station DMA Total	Cable TV Households	Non-cable TV Households	Total TV Households
Estimated Station Totals *	558,250	213,890	772,140
Average Weekly Circulation (2007)	378,331	122,979	501,310
Average Daily Circulation (2007)			245,548
Other DMA Total	Cable TV Households	Non-cable TV Households	Total TV Households
Estimated Station Totals *	0	8,550	8,550
Average Weekly Circulation (2007)	0	504	504
Average Daily Circulation (2007)			282

*Estimated station totals are sums of the Nielsen TV and Cable TV household estimates for each county in which the station registers viewing of more than 5% as per the Nielsen Survey Methods.

WPEC-DT
Ch. 13

Network Service: CBS.

Licensee: Freedom Broadcasting of Florida Licensee LLC, 1100 Fairfield Dr., West Palm Beach, FL 33407.

Studio: 1100 Fairfield Dr., West Palm Beach, FL 33407.

Mailing Address: PO Box 198512, West Palm Beach, FL 33419-8512.

Phone: 561-844-1212; 800-310-9732. **Fax:** 561-842-1212.

E-mail: dwade@wpecnews12.com

Web Site: http://www.wpecnews12.com

Technical Facilities: Channel No. 13 (210-216 MHz). Authorized power: 29.5-kw visual, aural. Antenna: 955-ft above av. terrain, 935-ft. above ground, 958-ft. above sea level.

Latitude	26°	35'	18"
Longitude	80°	12'	30"

Transmitter: 6011 State Rd. (U.S. 441), Palm Beach County.

Note: Latitude and longitude coordinates shown are based on the North American Datum of 1927 (NAD 27) as currently required by the Mass Media Bureau of the FCC.

Ownership: Freedom Communications Holdings Inc. (Group Owner).

Began Operation: Station operating; no on-air date

Represented (legal): Latham & Watkins.

Represented (sales): TeleRep Inc.

Represented (engineering): du Treil, Lundin & Rackley Inc.

Personnel:

Doreen Wade, President.

Donn Colee, Station Manager & Program Director.

Douglas Wolfmueller, General Sales Manager.

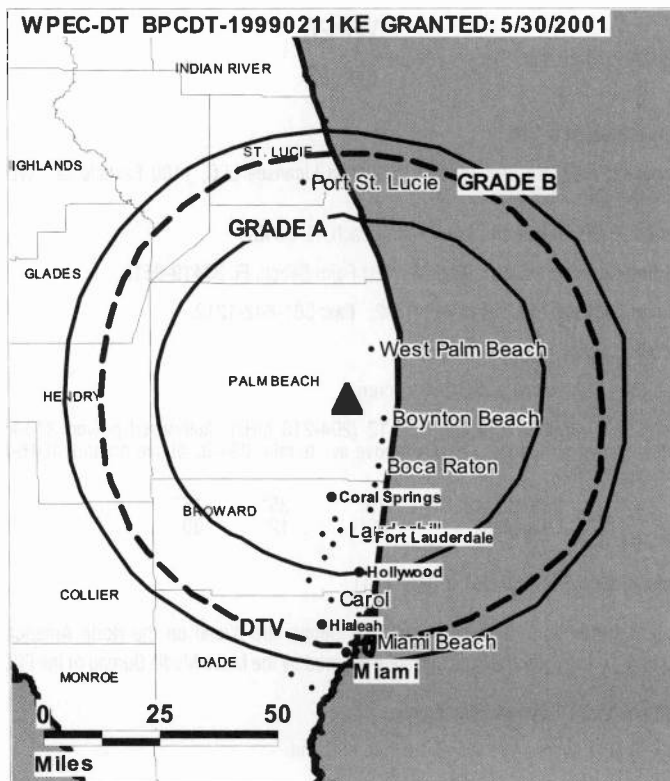
Jim Posey, Local Sales Manager.

Mary Gregg, National Sales Manager.

Steve Hunsicker, Executive News Director.

Keith Betts, Engineering Director.

Cindy Sheldon, Business Manager.



Craig Davenport, Promotion Manager.

Geoff Cortelyou, Production Manager.

Roberta Juracka, Traffic Manager.

Sylvia Waldman, Community Relations Coordinator.

Christine Briscoe, Human Resources Manager.

City of License: West Palm Beach. **Station DMA:** West Palm Beach-Fort Pierce, FL.

Rank: 38.

Nielsen Data: Not available.

Florida — West Palm Beach

WPTV Ch. 5

Network Service: NBC.

Licensee: Scripps Howard Broadcasting Co., PO Box 5380, 312 Walnut St., 28th Floor, Cincinnati, OH 45201.

Studio: 1100 Banyan Blvd., West Palm Beach, FL 33401.

Mailing Address: 1100 Banyan Blvd., West Palm Beach, FL 33401.

Phone: 561-655-5455. **Fax:** 561-653-5719.

E-mail: pnroghaar@scripps.com

Web Site: <http://www.wptv.com>

Technical Facilities: Channel No. 5 (76-82 MHz). Authorized power: 100-kw visual, 20-kw aural. Antenna: 1280-ft above av. terrain, 1280-ft. above ground, 1298-ft. above sea level.

Latitude	26°	35'	20"
Longitude	80°	12'	43"

Note: Latitude and longitude coordinates shown are based on the North American Datum of 1927 (NAD 27) as currently required by the Mass Media Bureau of the FCC.

Multichannel TV Sound: Stereo and separate audio program.

Satellite Earth Stations: Transmitter Harris; Andrew, 4.5-meter KC-band; Harris, 4.6-meter Ku-band.

SNG Mobile Dish: Andrew, 2.4-meter .

News Services: Scripps Howard News Service, NBC News Channel, AP.

LMA: Local marketing agreement with WPXP (X), Lake Worth.

Ownership: E. W. Scripps Co. (Group Owner).

Began Operation: August 22, 1954. Sale to present owner by John H. Phipps approved by FCC December 27, 1961 (Television Digest, Vol. 17:37, 1:14). Sale as WJNO-TV to Phipps by George H. Buck-Theodore Granik interests approved by FCC October 3, 1956 (Vol. 12:37, 40).

Represented (sales): Harrington Righter & Parsons Inc. (HRP).

Represented (legal): Baker Hostetler LLP.

Personnel:

Brian Lawlor, Vice President & General Manager.

Donna M. Lane, General Sales Manager.

Eric Jordan, Local Sales Manager.

Cynthia Camacho, National Sales Manager.

Peter Roghaar, News Director.

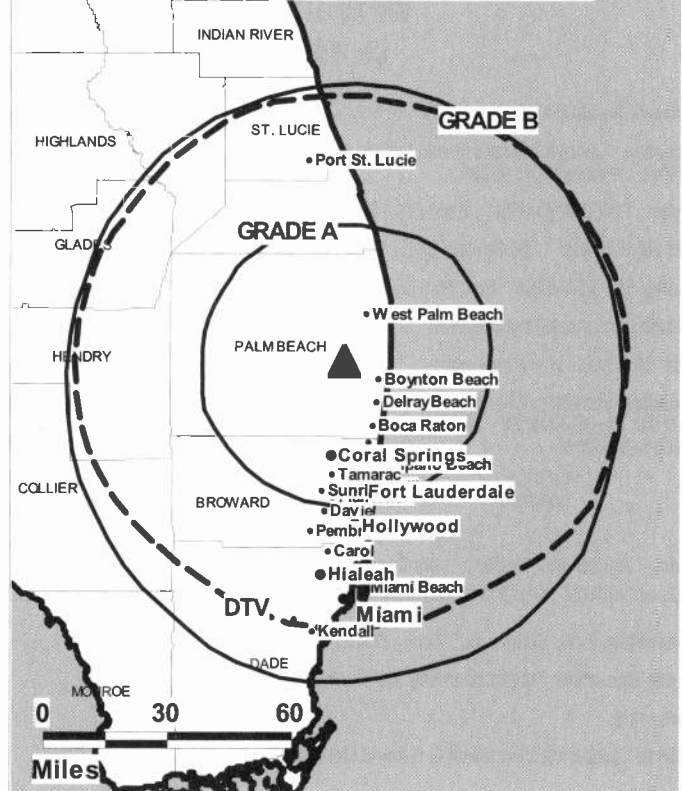
Dave McKinley, Chief Engineer.

Claudia Sochko, Business Manager.

George Docekal, Programming, Promotion & Creative Services Director.

Trisha Ehrhart, Traffic Manager.

WPTV BPCT-20020225AAH GRANTED: 10/22/2002



© 2008 Warren Communications News

City of License: West Palm Beach. **Station DMA:** West Palm Beach-Fort Pierce, FL.

Rank: 38.

Circulation © 2007 Nielsen. Coverage based on Nielsen study.

GrandTotal	Cable TV Households	Non-cable TV Households	Total TV Households
Estimated Station Totals *	561,440	222,440	783,880
Average Weekly Circulation (2007)	407,863	128,277	536,140
Average Daily Circulation (2007)			311,843
Station DMA Total	Cable TV Households	Non-cable TV Households	Total TV Households
Estimated Station Totals *	558,250	213,890	772,140
Average Weekly Circulation (2007)	407,560	127,704	535,264
Average Daily Circulation (2007)			311,420
Other DMA Total	Cable TV Households	Non-cable TV Households	Total TV Households
Estimated Station Totals *	3,190	8,550	11,740
Average Weekly Circulation (2007)	303	573	876
Average Daily Circulation (2007)			423

*Estimated station totals are sums of the Nielsen TV and Cable TV household estimates for each county in which the station registers viewing of more than 5% as per the Nielsen Survey Methods.

WPTV-DT
Ch. 55

Network Service: NBC.

Licensee: Scripps Howard Broadcasting Co., PO Box 5380, 312 Walnut St., 28th Floor, Cincinnati, OH 45201.

Studio: 1100 Banyan Blvd., West Palm Beach, FL 33401.

Mailing Address: 1100 Banyan Blvd., West Palm Beach, FL 33401.

Phone: 561-655-5455. **Fax:** 561-653-5719.

E-mail: pnroghaar@scripps.com

Web Site: http://www.wptv.com

Technical Facilities: Channel No. 55 (716-722 MHz). Authorized power: 900-kw max. visual, aural. Antenna: 1268-ft above av. terrain, 1263-ft. above ground, 1281-ft. above sea level.

Latitude	26°	35'	20"
Longitude	80°	12'	43"

Note: Latitude and longitude coordinates shown are based on the North American Datum of 1927 (NAD 27) as currently required by the Mass Media Bureau of the FCC.

Ownership: E. W. Scripps Co. (Group Owner).

Began Operation: Station operating; no on-air date

Personnel:

Brian Lawlor, Vice President & General Manager.

Donna Lane, General Sales Manager.

Eric Jordan, Local Sales Manager.

Cynthia Camacho, National Sales Manager.

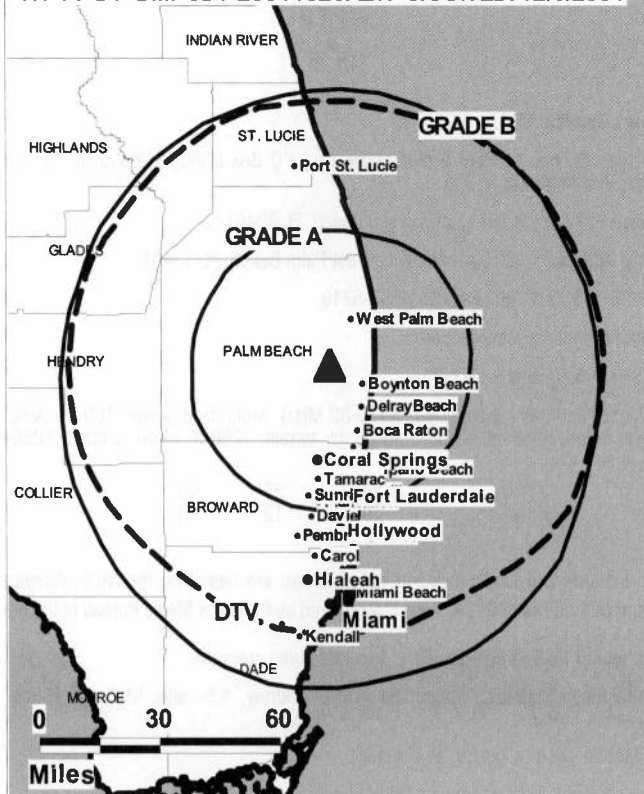
Peter Roghaar, News Director.

Dave McKinley, Chief Engineer.

Claudia Sochko, Business Manager.

George Docekal, Programming, Promotion & Creative Services Director.

WPTV-DT BMPCDT-20011025ABN GRANTED: 12/6/2001



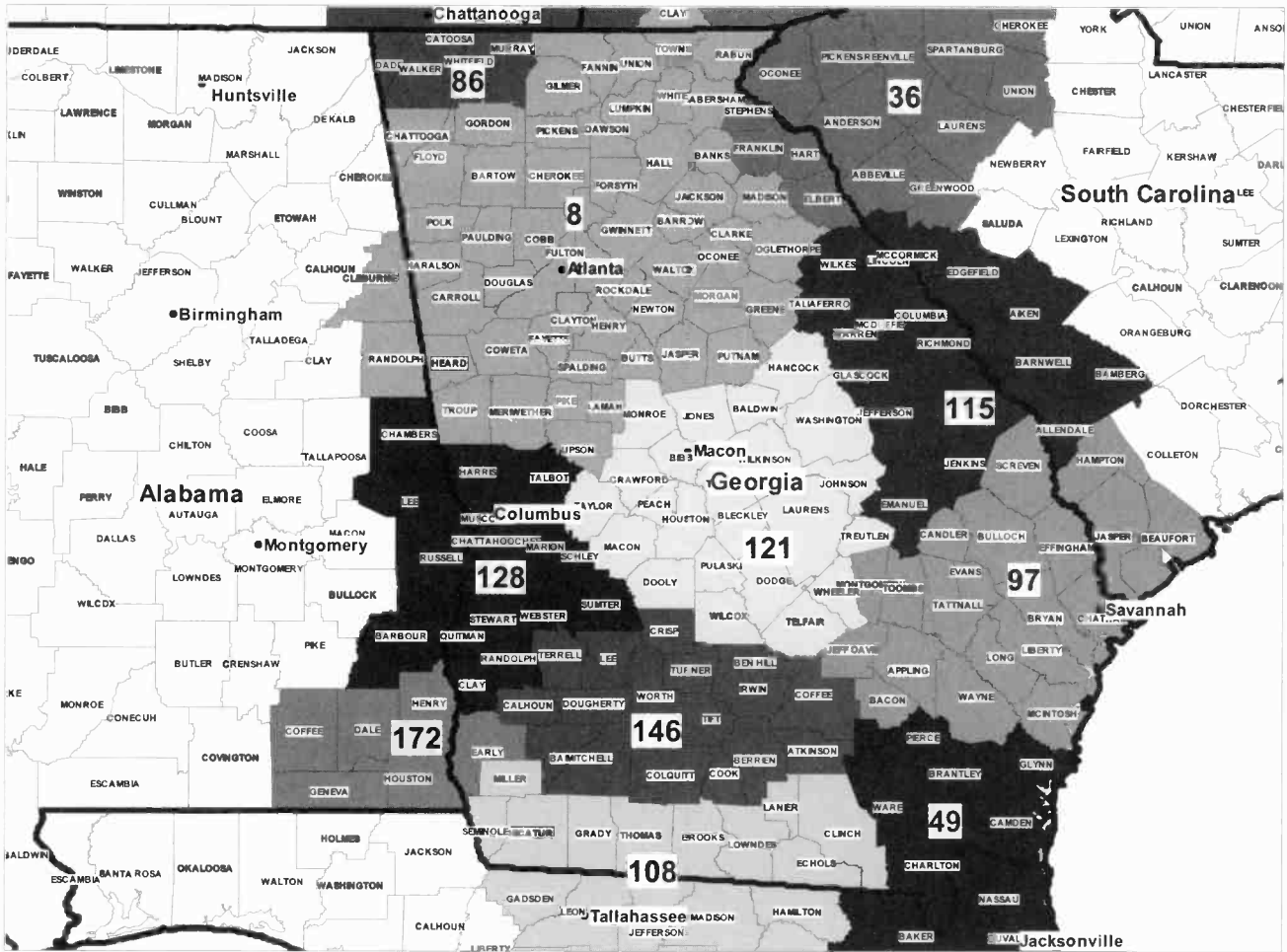
© 2008 Warren Communications News

Trisha Ehrhart, Traffic Manager.

City of License: West Palm Beach. **Station DMA:** West Palm Beach-Fort Pierce, FL.

Rank: 38.

Nielsen Data: Not available.



© 2008 Warren Communications News

MARKET	NIelsen DMA TV HOUSEHOLDS	RANK	MARKET AREA COMMERCIAL STATIONS
Atlanta, GA	2,310,490	8	WAGA (5); WAGA-DT (27); WATL (36); WATL-DT (25); WGCL-DT (19); WGCL-TV (46); WHSG-DT (44); WHSG-TV (63); WPXA (14); WPXA-DT (51); WSB-DT (39); WSB-TV (2); WTBS (17); WTBS-DT (20); WUPA (69); WUPA-DT (43); WUVG-DT (48); WUVG-TV (34); WXIA-DT (10); WXIA-TV (11)
Greenville-Spartanburg-Anderson, SC-Asheville, NC	838,270	36	WGGS-DT (35); WGGS-TV (16); WHNS (21); WHNS-DT (57); WLOS (13); WLOS-DT (56); WMYA-DT (14); WMYA-TV (40); WNEG-TV (32); WSPA-DT (53); WSPA-TV (7); WYCW (62); WYCW-DT (45); WYFF (4); WYFF-DT (59)
Jacksonville, FL	655,470	49	WAWS (30); WAWS-DT (32); WCWJ (17); WCWJ-DT (34); WJXT (4); WJXT-DT (42); WJXX (25); WJXX-DT (10); WPXC-DT (24); WPXC-TV (21); WTEV-DT (19); WTEV-TV (47); WTLV (12); WTLV-DT (13)
Chattanooga, TN	353,680	86	WDEF-DT (47); WDEF-TV (12); WDSI-DT (40); WDSI-TV (61); WELF-DT (16); WELF-TV (23); WFLI-DT (42); WFLI-TV (53); WRCB-DT (13); WRCB-TV (3); WTVC (9); WTVC-DT (35)
Savannah, GA	306,680	97	WGSA (34); WGSA-DT (35); WJCL (22); WJCL-DT (23); WSAV-DT (39); WSAV-TV (3); WTGS (28); WTGS-DT (27); WTOG-DT (15); WTOG-TV (11)
Tallahassee, FL-Thomasville, GA	267,850	108	WCTV (6); WCTV-DT (46); WFXU (57); WTLF-DT (24); WTLH (49); WTLH-DT (50); WTWG-DT (2); WTWG-TV (40); WTXL-DT (22); WTXL-TV (27)
Augusta, GA	250,790	115	WAGT (26); WAGT-DT (30); WFXG (54); WFXG-DT (51); WJBF (6); WJBF-DT (42); WRDW-DT (31); WRDW-TV (12)
Macon, GA	234,690	121	WGNM (64); WGNM-DT (45); WGXA (24); WGXA-DT (16); WMAZ-DT (4); WMAZ-TV (13); WMGD-DT (40); WMGD-TV (41); WPGA-DT (32); WPGA-TV (58)
Columbus, GA-Opelika, AL	207,470	128	WLGA (66); WLGA-DT (31); WLTZ (38); WLTZ-DT (35); WRBL (3); WRBL-DT (15); WTVM (9); WTVM-DT (47); WXTX (54); WXTX-DT (49)
Albany, GA	154,960	146	WALB (10); WALB-DT (17); WFXL (31); WFXL-DT (12); WSST-DT (51); WSST-TV (55); WSWG-DT (43)
Dothan, AL	99,860	172	WDFX-DT (33); WDFX-TV (34); WDHN (18); WDHN-DT (21); WTVY (4); WTVY-DT (36)

(Continued on next page)

Georgia *Digital* Station Totals as of October 1, 2007

	VHF	UHF	TOTAL
Commercial Television	3	32	35
Educational Television	0	2	2
	<hr/>	<hr/>	<hr/>
	3	34	37

Georgia Analog Station Totals as of October 1, 2007

	VHF	UHF	TOTAL
Commercial Television	12	23	35
Educational Television	3	8	11
	<hr/>	<hr/>	<hr/>
	15	31	46

WALB
Ch. 10

Network Service: NBC.

Licensee: WALB License Subsidiary LLC, 201 Monroe St, RSA Tower, 20th Fl, Montgomery, AL 36104.

Studio: 1709 Stuart Ave, Albany, GA 31707.

Mailing Address: PO Box 3130, Albany, GA 31706-3130.

Phone: 229-446-1010. **Fax:** 229-446-4000.

E-mail: ben.roberts@walb.com

Web Site: http://www.walb.com

Technical Facilities: Channel No. 10 (192-198 MHz). Authorized power: 316-kw visual, aural. Antenna: 974-ft above av. terrain, 951-ft. above ground, 1313-ft. above sea level.

Latitude 31° 19' 52"
Longitude 83° 51' 43"

Note: Latitude and longitude coordinates shown are based on the North American Datum of 1927 (NAD 27) as currently required by the Mass Media Bureau of the FCC.

Satellite Earth Stations: Transmitter Larcum; Harris, 4.7-meter Ku-band; Satcom Technologies, 5-meter Ku-band; Satcom Technologies, 7-meter C-band; Harris, 8-meter Ku-band; Microwave Assoc., Harris receivers.

SNG Mobile Dish: Gray/Harris, 3-meter Ku-band.

News Service: AP.

Ownership: Raycom Media Inc. (Group Owner).

Began Operation: April 7, 1954. Gray Communications Systems Inc. transfer to Ward L. Quaal, Trustee approved by FCC July 28, 1997. Transfer required by FCC on grant of Gray's purchase of WCTV Tallahassee, FL-Thomasville, GA & WKXT-TV (now WVLT-TV) Knoxville, TN. Swap with Cosmos Broadcasting Corp., which had purchased WEAU-TV Eau Claire, WI from Busse Broadcasting, was approved by FCC July 30, 1998. Sale to present owner by Cosmos Broadcasting Corp. approved by FCC January 17, 2006.

Represented (sales): Continental Television Sales.

Represented (legal): Covington & Burling.

Represented (engineering): Smith & Fisher.

Personnel:

James Wilcox, General Manager & Program Director.

Bob Campbell, General Sales Manager.

Laura Lovejoy, Local Sales Manager.

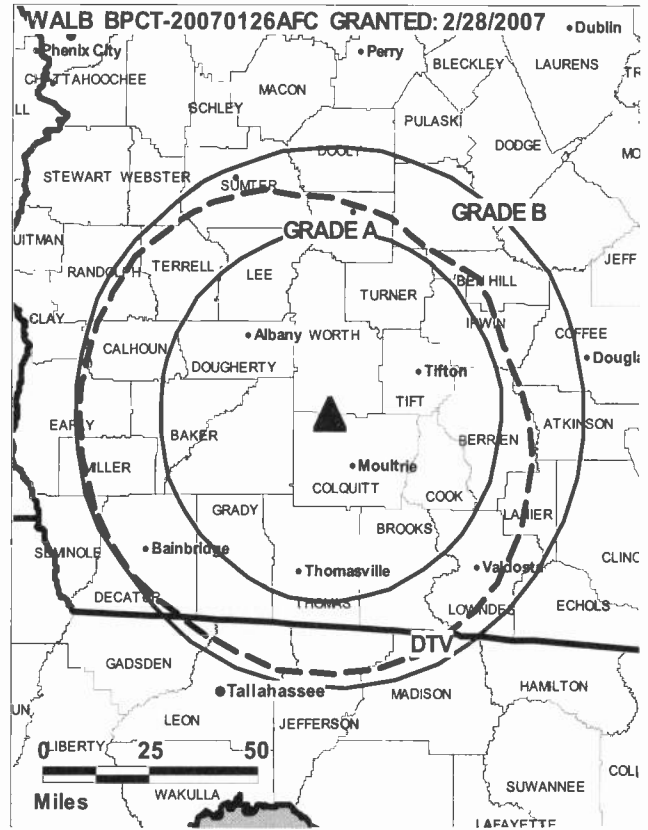
Rick Williams, News Director.

William N. Williams, Chief Engineer.

Debbie Summerlin, Business Manager.

Don Norman, Promotion Director.

William E. Gilbride, Production Director.



© 2008 Warren Communications News

Linda Wells, Traffic Manager.

City of License: Albany. **Station DMA:** Albany, GA. **Rank:** 146.

Circulation © 2007 Nielsen. Coverage based on Nielsen study.

GrandTotal	Cable TV Households	Non-cable TV Households	Total TV Households
Estimated Station Totals *	158,620	92,860	251,480
Average Weekly Circulation (2007)	109,031	32,151	141,182
Average Daily Circulation (2007)			80,088
Station DMA Total	Cable TV Households	Non-cable TV Households	Total TV Households
Estimated Station Totals *	89,900	58,880	148,780
Average Weekly Circulation (2007)	72,558	28,763	101,321
Average Daily Circulation (2007)			62,647
Other DMA Total	Cable TV Households	Non-cable TV Households	Total TV Households
Estimated Station Totals *	68,720	33,980	102,700
Average Weekly Circulation (2007)	36,473	3,388	39,861
Average Daily Circulation (2007)			17,441

*Estimated station totals are sums of the Nielsen TV and Cable TV household estimates for each county in which the station registers viewing of more than 5% as per the Nielsen Survey Methods.

WALB-DT
Ch. 17

Network Service: NBC.

Licensee: WALB License Subsidiary LLC, 201 Monroe St, RSA Tower, 20th Fl, Montgomery, AL 36104.

Studio: 1709 Stuart Ave, Albany, GA 31707.

Mailing Address: PO Box 3130, Albany, GA 31706-3130.

Phone: 229-446-1010. **Fax:** 229-446-4000.

E-mail: ben.roberts@walb.com

Web Site: <http://www.walb.com>

Technical Facilities: Channel No. 17 (488-494 MHz). Authorized power: 800-kw max. visual, aural. Antenna: 892-ft above av. terrain, 869-ft. above ground, 1231-ft. above sea level.

Latitude	31°	19'	52"
Longitude	83°	51'	43"

Note: Latitude and longitude coordinates shown are based on the North American Datum of 1927 (NAD 27) as currently required by the Mass Media Bureau of the FCC.

Ownership: Raycom Media Inc. (Group Owner).

Began Operation: Standard Definition. Station operating; no on-air date.

Represented (legal): Covington & Burling.

Represented (sales): Continental Television Sales.

Personnel:

James Wilcox, General Manager & Program Director.

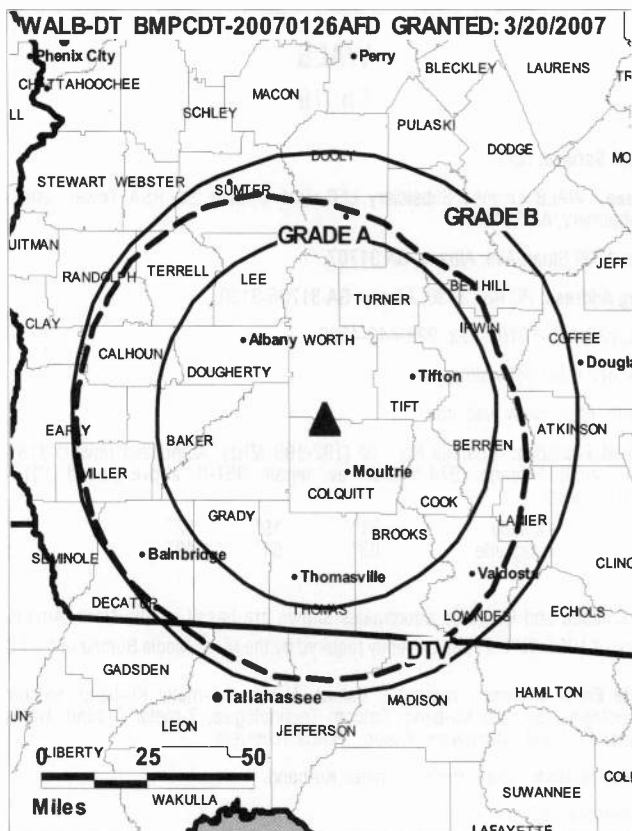
Bob Campbell, General Sales Manager.

Laura Lovejoy, Local Sales Manager.

Rick Williams, News Director.

William N. Williams, Chief Engineer.

Debbie Summerlin, Business Manager.



© 2008 Warren Communications News

Don Norman, Promotion Director.

William E. Gilbride, Production Director.

Linda Wells, Traffic Manager.

City of License: Albany. **Station DMA:** Albany, GA. **Rank:** 146.

Nielsen Data: Not available.

WFXL
Ch. 31

Network Service: FOX.

Licensee: Barrington Albany License LLC, 2500 W. Higgins Rd., Suite 880, Hoffman Estates, IL 60195.

Studio: 1201 Stuart Ave., Albany, GA 31707.

Mailing Address: PO Box 4050, Albany, GA 31706.

Phone: 229-435-3100. **Fax:** 229-903-8240.

E-mail: dowens@wfxl.com

Web Site: http://www.wfxl.com

Technical Facilities: Channel No. 31 (572-578 MHz). Authorized power: 1580-kw max. & 1200-kw horizontal visual, 240-kw aural. Antenna: 990-ft above av. terrain, 1000-ft. above ground, 1362-ft. above sea level.

Latitude 31° 19' 52"
Longitude 83° 51' 43"

Holds CP for change to 991-ft above av. terrain, 968-ft. above ground, 1330-ft. above sea level; BPCT-20061013ABT.

Note: Latitude and longitude coordinates shown are based on the North American Datum of 1927 (NAD 27) as currently required by the Mass Media Bureau of the FCC.

Satellite Earth Stations: Transmitter RCA; Hercules, 4-meter C-band; Vertex, 4.5-meter; RCA, 4.5-meter Ku-band; Microdyne, 7-meter; Uniden, M/A-Com receivers.

News Services: Fox NewsEdge, AP.

Ownership: Pilot Group LP (Group Owner).

Began Operation: February 14, 1982. Sale to Michael H. Male, et al., by Gordon Communications Co. approved by FCC October 7, 1987. Transfer of control to T. S. Brumlik approved by FCC June 20th, 1988. Transfer of control to James C. Orr, Trustee, from T. S. Brumlik approved by FCC 1992. Transfer of control to Manuel Cantu approved by FCC February 10, 1993, but not consummated. Assignment of license to Walter Kelley, Trustee, approved by FCC September 22, 1993. Sale to SGA Associates Inc. approved by FCC April 22, 1994. Sale to Clarion Broadcasting Corp. by SGA Associates Inc. approved by FCC February 9, 1996. Sale to Wicks Broadcast Group LP from Clarion Broadcasting Corp. approved by FCC June 11, 1998. Sale to Waitt Broadcasting Inc. by Wicks Broadcast Group LP approved by FCC March 15, 1999. Sale to Raycom Media Inc. by Waitt Broadcasting Inc. approved by FCC October 14, 2003. Sale to current owner by Raycom Media Inc. approved by FCC June 13, 2006.

Represented (sales): Millennium Sales & Marketing.

Represented (legal): Paul, Hastings, Janofsky & Walker LLP.

Personnel:

Jenny Collins, General Manager.

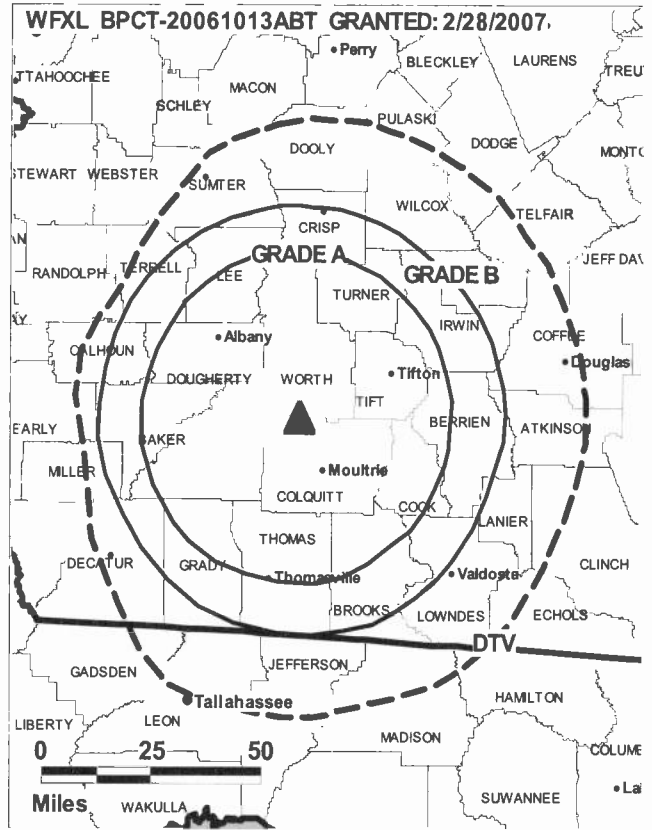
Pat Coffman, Program Director & Operations Manager.

Teri Underwood, General Sales Manager.

Ken Clubb, Chief Engineer.

Deborah Owens, Station Manager.

Brandi Fickel, Promotion Director.



© 2008 Warren Communications News

Kevin McLeod, Production Manager.

Sanette Schmidt, Traffic Manager.

City of License: Albany. **Station DMA:** Albany, GA. **Rank:** 146.

Circulation © 2007 Nielsen. Coverage based on Nielsen study.

GrandTotal	Cable TV Households	Non-cable TV Households	Total TV Households
Estimated Station Totals *	99,700	62,010	161,710
Average Weekly Circulation (2007)	47,521	18,243	65,764
Average Daily Circulation (2007)			21,885
Station DMA Total	Cable TV Households	Non-cable TV Households	Total TV Households
Estimated Station Totals *	89,900	58,880	148,780
Average Weekly Circulation (2007)	45,091	17,756	62,847
Average Daily Circulation (2007)			21,349
Other DMA Total	Cable TV Households	Non-cable TV Households	Total TV Households
Estimated Station Totals *	9,800	3,130	12,930
Average Weekly Circulation (2007)	2,430	487	2,917
Average Daily Circulation (2007)			536

*Estimated station totals are sums of the Nielsen TV and Cable TV household estimates for each county in which the station registers viewing of more than 5% as per the Nielsen Survey Methods.

WFXL-DT
Ch. 12

Network Service: FOX.

Grantee: Barrington Albany License LLC, 2500 W. Higgins Rd., Suite 880, Hoffman Estates, IL 60195.

Studio: 1201 Stuart Ave., Albany, GA 31707.

Mailing Address: PO Box 4050, Albany, GA 31706.

Phone: 229-435-3100. **Fax:** 229-903-8240.

E-mail: dowens@wfxl.com

Web Site: <http://www.wfxl.com>

Technical Facilities: Channel No. 12 (204-210 MHz). Authorized power: 60-kw visual, aural. Antenna: 830-ft above av. terrain, 805-ft. above ground, 1167-ft. above sea level.

Latitude	31°	19'	52"
Longitude	83°	51'	43"

Note: Latitude and longitude coordinates shown are based on the North American Datum of 1927 (NAD 27) as currently required by the Mass Media Bureau of the FCC.

Ownership: Pilot Group LP (Group Owner).

Represented (legal): Paul, Hastings, Janofsky & Walker LLP.

Represented (sales): MMT Sales Inc.

Personnel:

Jenny Collins, General Manager.

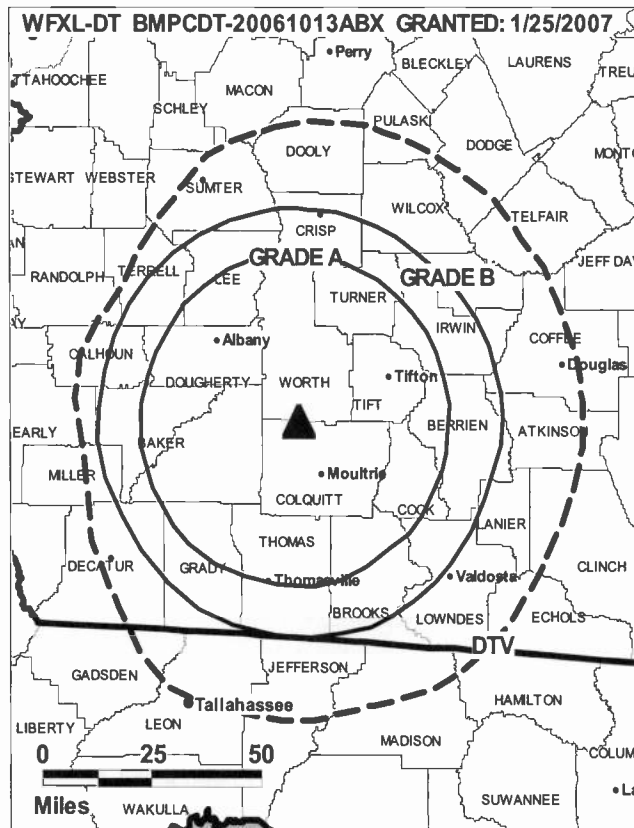
Pat Coffman, Program Director & Operations Manager.

Teri Underwood, General Sales Manager.

Ken Clubb, Chief Engineer.

Deborah Owens, Station Manager.

Brandi Fickel, Promotion Director.



© 2008 Warren Communications News

Kevin McLeod, Production Manager.

Sanette Schmidt, Traffic Manager.

City of License: Albany. **Station DMA:** Albany, GA. **Rank:** 146.

Nielsen Data: Not available.

WUVG-DT
Ch. 48

Network Service: UNV.

Licensee: Univision Atlanta LLC, 1999 Avenue of the Stars, Suite 3050, Los Angeles, CA 90067.

Studio: 3350 Peachtree Rd. NW, Suite 1250, Atlanta, GA 30326.

Mailing Address: 3350 Peachtree Rd. NW, Suite 1250, Atlanta, GA 30326.

Phone: 404-926-2300. **Fax:** 404-926-2320.

E-mail: sklosik@univision.net

Web Site: <http://www.univision.net>

Technical Facilities: Channel No. 48 (674-680 MHz). Authorized power: 1000-kw max. visual, aural. Antenna: 1018-ft above av. terrain, 1090-ft. above ground, 1957-ft. above sea level.

Latitude	33°	48'	26"
Longitude	84°	20'	22"

Note: Latitude and longitude coordinates shown are based on the North American Datum of 1927 (NAD 27) as currently required by the Mass Media Bureau of the FCC.

Ownership: Univision Communications Inc. (Group Owner).

Began Operation: Station operating; no on-air date

Represented (legal): Covington & Burling.

Personnel:

Tammy Heinen, General Manager.

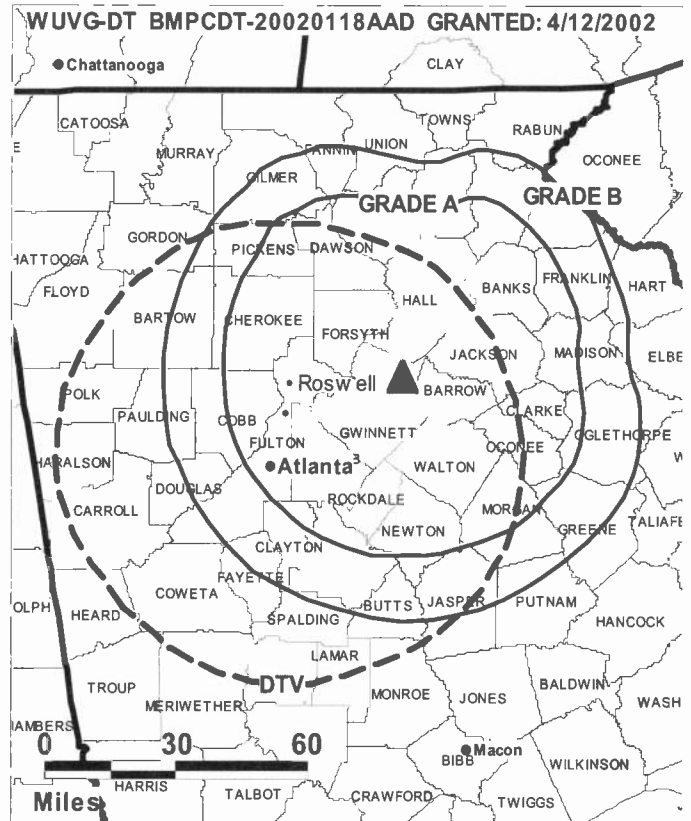
Josh Melnick, General & Local Sales Manager.

Jose Villafine, National Sales Manager.

Gianncarlo Cifuentes, News Director.

Jeff Lamb, Chief Engineer.

Terry Cooper, Business Manager.



© 2008 Warren Communications News

Rosalind Luna, Production & Creative Services Director.

Dora Penn, Traffic Manager.

City of License: Athens. **Station DMA:** Atlanta, GA. **Rank:** 8.

Nielsen Data: Not available.

WUVG-TV

Ch. 34

Network Service: UNV.

Licensee: Univision Atlanta LLC, 1999 Avenue of the Stars, Suite 3050, Los Angeles, CA 90067.

Studio: 3350 Peachtree Rd. NW, Suite 1250, Atlanta, GA 30326.

Mailing Address: 3350 Peachtree Rd. NW, Suite 1250, Atlanta, GA 30326.

Phone: 404-926-2300. **Fax:** 404-926-2320.

E-mail: sklosik@univision.net

Web Site: http://www.univision.net

Technical Facilities: Channel No. 34 (590-596 MHz). Authorized power: 5000-kw max. visual, aural. Antenna: 1443-ft above av. terrain, 1617-ft. above ground, 2477-ft. above sea level.

Latitude 34° 07' 32"
Longitude 83° 51' 31"

Transmitter: WFOX(FM) tower, 3.5-mi. SSW of Chestnut Mountain.

Note: Latitude and longitude coordinates shown are based on the North American Datum of 1927 (NAD 27) as currently required by the Mass Media Bureau of the FCC.

Satellite Earth Stations: Transmitter Comark; Pinzone, 3-meter Ku-band; Pinzone, 5-meter C-band; Comtech receivers.

Ownership: Univision Communications Inc. (Group Owner).

Began Operation: April 18, 1989. Sale to Whitehead Media Inc. by NGM Television Partners Ltd. approved by FCC February 13, 1996. Sale to USA Broadcasting Inc. by Whitehead Media approved by FCC May 14, 1998. Transfer of control to present owner by USA Broadcasting Inc. approved by FCC May 21, 2001. Transfer of control to Broadcasting Media Partners Inc. approved by FCC March 27, 2007.

Represented (legal): Covington & Burling.

Personnel:

Tammy Heinen, General Manager.

Josh Melnick, General & Local Sales Manager.

Jose Villafine, National Sales Manager.

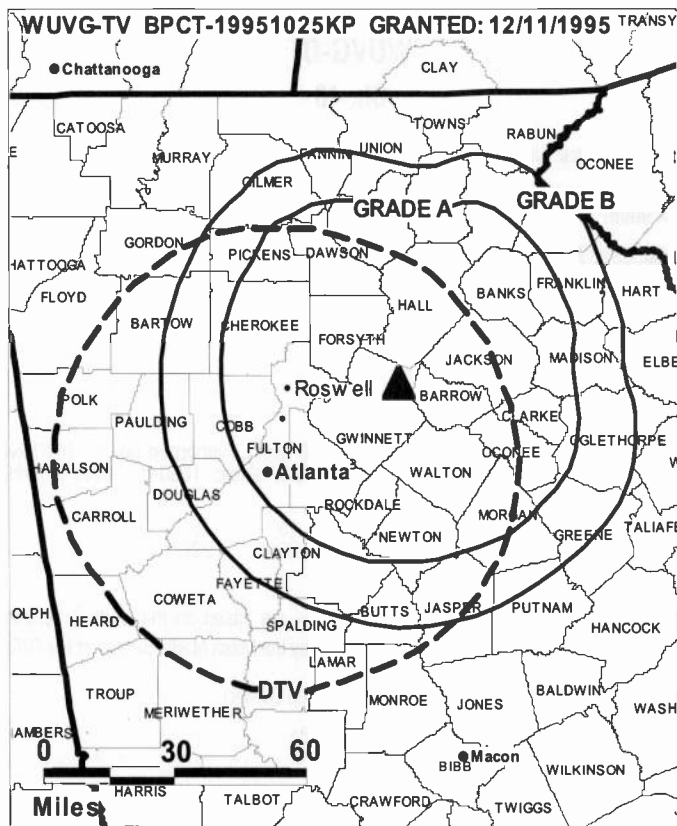
Gianncarlo Cifuentes, News Director.

Jeff Lamb, Chief Engineer.

Terry Cooper, Business Manager.

Rosalind Luna, Production & Creative Services Director.

Dora Penn, Traffic Manager.



City of License: Athens. **Station DMA:** Atlanta, GA. **Rank:** 8.

Circulation © 2007 Nielsen. Coverage based on Nielsen study.

GrandTotal	Cable TV Households	Non-cable TV Households	Total TV Households
Estimated Station Totals *	725,650	169,580	895,230
Average Weekly Circulation (2007)	57,461	19,597	77,058
Average Daily Circulation (2007)			33,356

Station DMA Total	Cable TV Households	Non-cable TV Households	Total TV Households
Estimated Station Totals *	725,650	169,580	895,230
Average Weekly Circulation (2007)	57,461	19,597	77,058
Average Daily Circulation (2007)			33,356

*Estimated station totals are sums of the Nielsen TV and Cable TV household estimates for each county in which the station registers viewing of more than 5% as per the Nielsen Survey Methods.

WAGA
Ch. 5

Network Service: FOX.

Licensee: WAGA License Inc., 5151 Wisconsin Ave NW, c/o Molly Pauker, Washington, DC 20016.

Studio: 1551 Briarcliff Rd NE, Atlanta, GA 30306.

Mailing Address: 1551 Briarcliff Rd NE, Atlanta, GA 30306.

Phone: 404-875-5555. **Fax:** 404-898-0238.

E-mail: ericlongley@foxtv.com

Web Site: http://www.fox5atlanta.com

Technical Facilities: Channel No. 5 (76-82 MHz). Authorized power: 100-kw visual, 10-kw aural. Antenna: 1076-ft above av. terrain, 1099-ft. above ground, 2005-ft. above sea level.

Latitude 33° 47' 51"
Longitude 84° 20' 02"

Transmitter: 1551 Briarcliff Rd. NE.

Note: Latitude and longitude coordinates shown are based on the North American Datum of 1927 (NAD 27) as currently required by the Mass Media Bureau of the FCC.

Multichannel TV Sound: Stereo and separate audio program.

Satellite Earth Stations: Transmitter Larcen; Scientific-Atlanta, 5-meter C-band; Scientific-Atlanta, 5.5-meter Ku-band; Satcom Technologies, 7.5-meter C-band; Scientific-Atlanta receivers.

News Service: AP.

Ownership: Fox Television Holdings Inc. (Group Owner).

Began Operation: March 8, 1949. Sale to Gillett Communications by SCI Holdings Inc. approved by FCC August 20, 1987. Transfer to Trustee approved by FCC September 1, 1992. Transfer of control to New World Communications approved by FCC April 23, 1993. Transfer of control to present owner approved by FCC November 7, 1996.

Represented (legal): Skadden, Arps, Slate, Meagher & Flom LLP.

Represented (sales): Fox Stations Sales Inc.

Personnel:

Gene McHugh, President & General Manager.

Neil Mazur, Vice President, Broadcast Engineering & Operations.

Kathy Soifer, Vice President, Programming & Promotions.

Michael Holmes, Vice President, Finance.

Budd McEntee, Vice President & News Director.

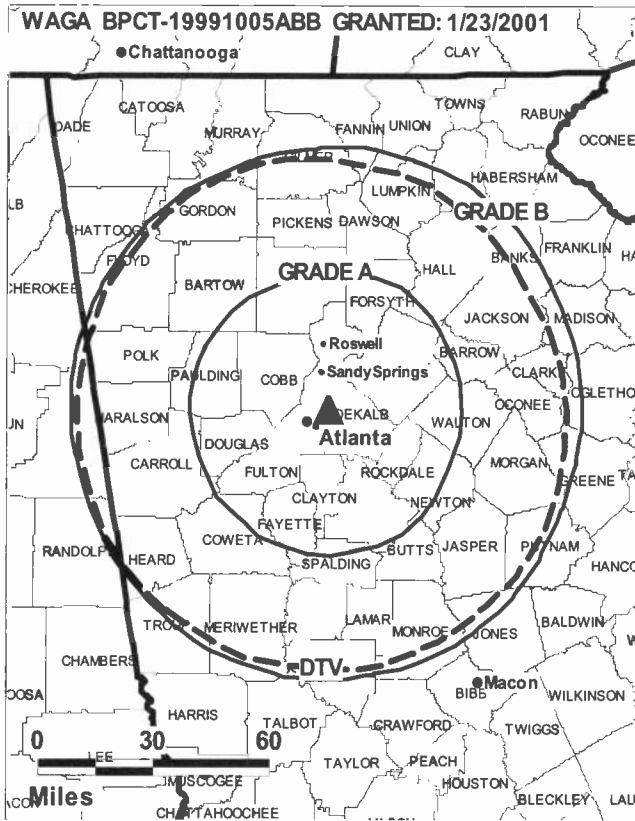
Santiago Perez, General Sales Manager.

Paul Antoci, Local Sales Manager.

Eric Longley, National Sales Manger.

Lisa Lukas, Promotion Manager.

Dave Budwash, Chief Engineer.



© 2008 Warren Communications News

Linda Torrence, Community Affairs Director.

City of License: Atlanta. **Station DMA:** Atlanta, GA. **Rank:** 8.

Circulation © 2007 Nielsen. Coverage based on Nielsen study.

GrandTotal	Cable TV Households	Non-cable TV Households	Total TV Households
Estimated Station Totals *	1,309,000	839,830	2,148,830
Average Weekly Circulation (2007)	934,777	510,739	1,445,516
Average Daily Circulation (2007)			648,416
Station DMA Total	Cable TV Households	Non-cable TV Households	Total TV Households
Estimated Station Totals *	1,245,200	728,440	1,973,640
Average Weekly Circulation (2007)	913,276	500,933	1,414,209
Average Daily Circulation (2007)			639,017
Other DMA Total	Cable TV Households	Non-cable TV Households	Total TV Households
Estimated Station Totals *	63,800	111,390	175,190
Average Weekly Circulation (2007)	21,501	9,806	31,307
Average Daily Circulation (2007)			9,399

*Estimated station totals are sums of the Nielsen TV and Cable TV household estimates for each county in which the station registers viewing of more than 5% as per the Nielsen Survey Methods.

WAGA-DT
Ch. 27

Network Service: FOX.

Licensee: WAGA License Inc., 5151 Wisconsin Ave NW, c/o Molly Pauker, Washington, DC 20016.

Studio: 1551 Briarcliff Rd NE, Atlanta, GA 30306.

Mailing Address: 1551 Briarcliff Rd NE, Atlanta, GA 30306.

Phone: 404-875-5555. **Fax:** 404-898-0238.

E-mail: ericlongley@foxtv.com

Web Site: <http://www.fox5atlanta.com>

Technical Facilities: Channel No. 27 (548-554 MHz). Authorized power: 1000-kw max. visual, aural. Antenna: 1089-ft above av. terrain, 1122-ft. above ground, 2028-ft. above sea level.

Latitude	33°	47'	51"
Longitude	84°	20'	02"

Transmitter: 1551 Briarcliff Rd. NE.

Note: Latitude and longitude coordinates shown are based on the North American Datum of 1927 (NAD 27) as currently required by the Mass Media Bureau of the FCC.

Multichannel TV Sound: Stereo and separate audio program.

News Service: Fox NewsEdge.

Ownership: Fox Television Holdings Inc. (Group Owner).

Began Operation: May 1, 2000. High Definition.

Represented (legal): Skadden, Arps, Slate, Meagher & Flom LLP.

Represented (sales): Fox Stations Sales Inc.

Personnel:

Gene McHugh, President & General Manager.

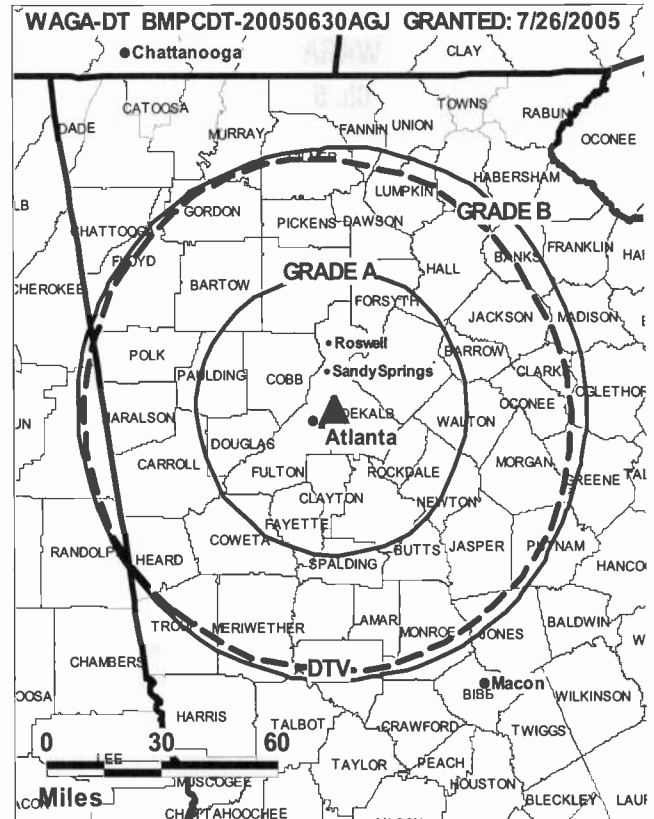
Neil Mazur, Vice President, Broadcast Engineering & Operations.

Budd McEntee, Vice President & News Director.

Michael Holmes, Vice President, Finance.

Kathy Soifer, Vice President, Programming & Promotions.

Santiago Perez, General Sales Manager.



© 2008 Warren Communications News

Paul Antoci, Local Sales Manager.

Eric Longley, National Sales Manager.

Lisa Lukas, Promotion Manager.

Dave Budwash, Chief Engineer.

Linda Torrence, Community Affairs Director.

City of License: Atlanta. **Station DMA:** Atlanta, GA. **Rank:** 8.

Nielsen Data: Not available.

WATL
Ch. 36

Network Service: MNT.

Licensee: Pacific and Southern Co. Inc., 7950 Jones Branch Dr, c/o Gannett Co., McLean, VA 22102.

Studio: One Monroe Pl, Atlanta, GA 30324.

Mailing Address: One Monroe Pl, Atlanta, GA 30324.

Phone: 404-892-1611. **Fax:** 404-881-3749.

E-mail: spierce@wxia.gannett.com

Web Site: http://www.myatltv.com

Technical Facilities: Channel No. 36 (602-608 MHz). Authorized power: 2690-kw max. visual, aural. Antenna: 1027-ft above av. terrain, 1090-ft. above ground, 1957-ft. above sea level.

Latitude 33° 48' 26"
Longitude 84° 20' 22"

Note: Latitude and longitude coordinates shown are based on the North American Datum of 1927 (NAD 27) as currently required by the Mass Media Bureau of the FCC.

Satellite Earth Stations: Transmitter RCA; Satcom Technologies, 5.5-meter Ku-band; Satcom Technologies, 7-meter C-band.

Ownership: Gannett Co. Inc. (Group Owner).

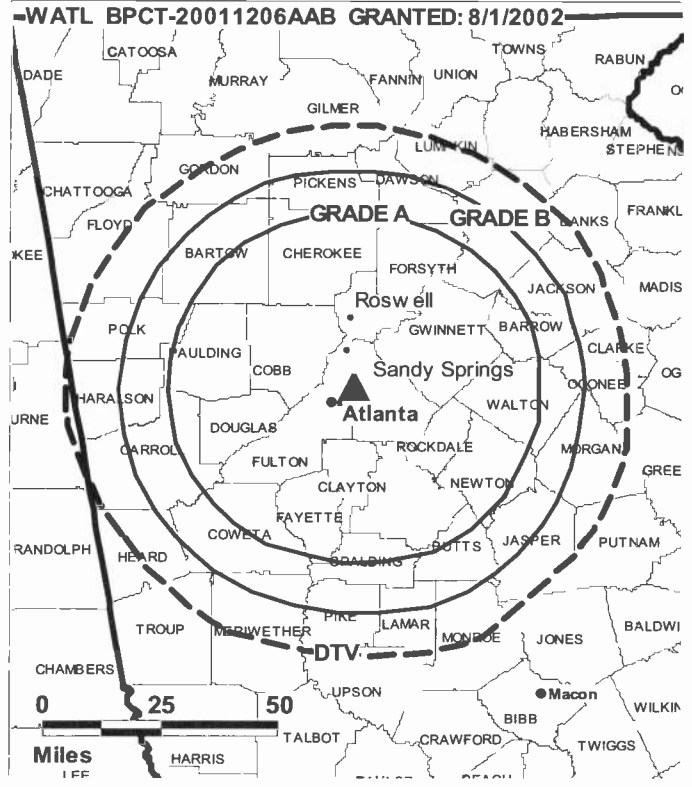
Began Operation: October 13, 1954. Left air May 31, 1955. Resumed operation under ownership of U.S. Communications August 16, 1969; left air March 30, 1971. Sale to D. R. Jones, et al., approved by FCC July 14, 1974. Resumed operation July 5, 1976. Sale to Outlet Co. approved by FCC October 13, 1982. Sale to Rockefeller Group approved by FCC September 6, 1984. Sale to Outlet Communications by Rockefeller Group approved by FCC April 29, 1986. Sale to Chase Communications Inc. by Outlet Communications approved by FCC January 30, 1990. Sale to Renaissance Communications by Chase Communications approved by FCC January 11, 1993. Sale to Fox Television Stations by Renaissance Communications approved by FCC April 21, 1993. Sale to Qwest Broadcasting by Fox Television Stations approved by FCC December 13, 1995. Sale to Tribune Broadcasting Co. by Qwest Broadcasting approved by FCC January 12, 2000. Sale to present owner by Tribune Broadcasting Co. approved by FCC July 26, 2006.

Represented (legal): Wiley Rein.

Represented (sales): TeleRep Inc.

Personnel:

- Robert Walker**, President & General Manager.
- Laura Hale**, Vice President, Marketing, Promotions & Programming.
- Sharon Pierce**, Vice President & Business Manager.
- Sandy Butler**, Vice President, Human Resources.
- Sheryl Gripper**, Vice President, Community Affairs.
- Michael Burrell**, General Sales Manager.
- Michelle Gilvani**, Local Sales Manager.
- Tim Hagar**, Local Sales Manager.
- Robin Patterson**, National Sales Manager.
- Cal Callaway**, News Director.



© 2008 Warren Communications News

Paul Tanton, Chief Engineer.

Robin Steed, Development Director.

Jan Bass, Traffic Director.

City of License: Atlanta. **Station DMA:** Atlanta, GA. **Rank:** 8.

Circulation © 2007 Nielsen. Coverage based on Nielsen study.

GrandTotal	Cable TV Households	Non-cable TV Households	Total TV Households
Estimated Station Totals *	1,255,830	736,350	1,992,180
Average Weekly Circulation (2007)	525,852	289,238	815,090
Average Daily Circulation (2007)			252,811
Station DMA Total	Cable TV Households	Non-cable TV Households	Total TV Households
Estimated Station Totals *	1,245,200	719,470	1,964,670
Average Weekly Circulation (2007)	524,327	288,394	812,721
Average Daily Circulation (2007)			252,501
Other DMA Total	Cable TV Households	Non-cable TV Households	Total TV Households
Estimated Station Totals *	10,630	16,880	27,510
Average Weekly Circulation (2007)	1,525	844	2,369
Average Daily Circulation (2007)			310

*Estimated station totals are sums of the Nielsen TV and Cable TV household estimates for each county in which the station registers viewing of more than 5% as per the Nielsen Survey Methods.

WATL-DT

Ch. 25

Network Service: MNT.

Licensee: Pacific and Southern Co. Inc., 7950 Jones Branch Dr, c/o Gannett Co., McLean, VA 22102.

Studio: One Monroe Pl, Atlanta, GA 30324.

Mailing Address: One Monroe Pl, Atlanta, GA 30324.

Phone: 404-892-1611. **Fax:** 404-881-3749.

E-mail: spierce@wxia.gannett.com

Web Site: http://www.myatltv.com

Technical Facilities: Channel No. 25 (536-542 MHz). Authorized power: 500-kw max. visual, aural. Antenna: 1089-ft above av. terrain, 1151-ft. above ground, 2018-ft. above sea level.

Latitude	33°	48'	26"
Longitude	84°	20'	22"

Transmitter: 1800 Briarcliff Rd. NE.

Note: Latitude and longitude coordinates shown are based on the North American Datum of 1927 (NAD 27) as currently required by the Mass Media Bureau of the FCC.

Ownership: Gannett Co. Inc. (Group Owner).

Began Operation: July 8, 2002. High Definition.

Represented (sales): TeleRep Inc.

Represented (legal): Wiley Rein.

Represented (engineering): du Treil, Lundin & Rackley Inc.

Personnel:

Robert Walker, President & General Manager.

Laura Hale, Vice President, Marketing, Promotion & Programming.

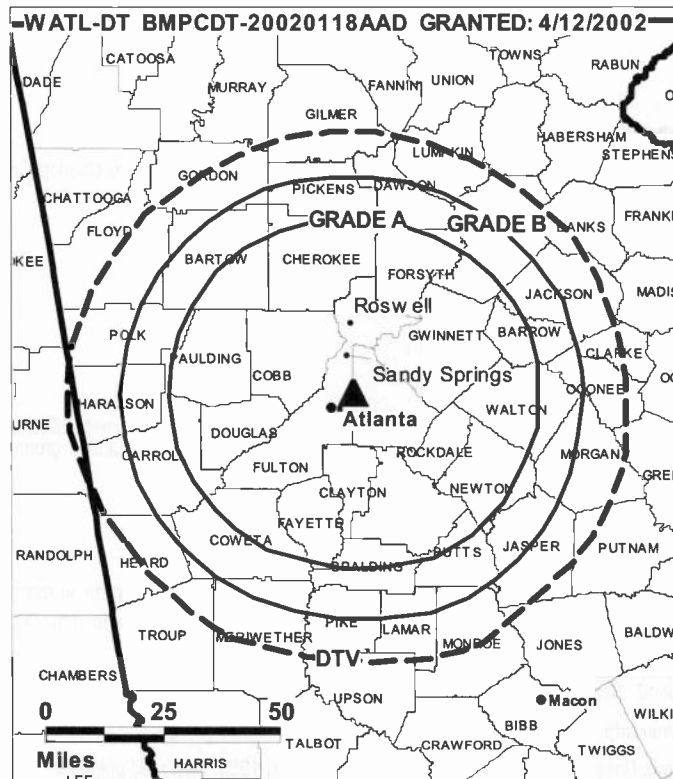
Sandy Butler, Vice President, Human Resources.

Sheryl Gripper, Vice President, Community Affairs.

Michael Burrell, General Sales Manager.

Michelle Gilvani, Local Sales Manager.

Tim Hagar, Local Sales Manager.



© 2008 Warren Communications News

Robin Patterson, National Sales Manager.

Sharon Pierce, Vice President & Business Manager.

Paul Tanton, Chief Engineer.

Cal Callaway, News Director.

Robin Steed, Development Director.

Jan Bass, Traffic Manager.

City of License: Atlanta. **Station DMA:** Atlanta, GA. **Rank:** 8.

Nielsen Data: Not available.

WGCL-DT
Ch. 19

Network Service: CBS.

Licensee: Meredith Corp., 1716 Locust St., Des Moines, IA 50309.

Studio: 425 14th St. NW, Atlanta, GA 30318.

Mailing Address: PO Box 93524, Atlanta, GA 30377.

Phone: 404-253-2788; 404-325-4646. **Fax:** 404-327-3003.

E-mail: andy.alford@cbs46.com

Web Site: http://www.cbs46.com

Technical Facilities: Channel No. 19 (500-506 MHz). Authorized power: 49-kw max. visual, aural. Antenna: 1079-ft above av. terrain, 1142-ft. above ground, 2018-ft. above sea level.

Latitude	33°	48'	27"
Longitude	84°	20'	26"

Holds CP for change to 1000-kw max. visual, 1079-ft above av. terrain, 1152-ft. above ground, 2019-ft. above sea level; lat. 33° 48' 26", long. 84° 20' 22", BPCDT-20040220ACX.

Transmitter: 1800 Briarcliff Rd. NE.

Note: Latitude and longitude coordinates shown are based on the North American Datum of 1927 (NAD 27) as currently required by the Mass Media Bureau of the FCC.

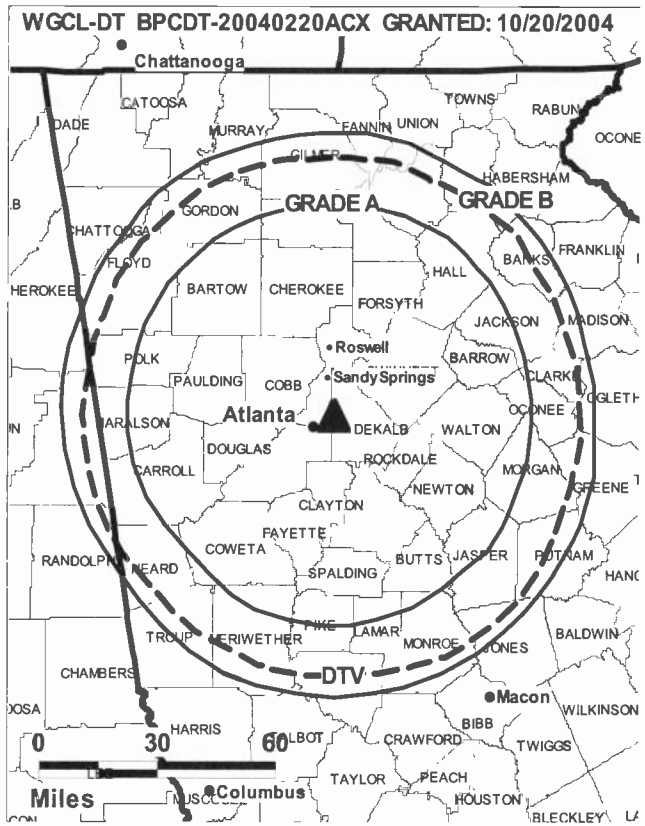
Ownership: Meredith Corp. (Group Owner).

Began Operation: November 18, 1998. High Definition.

Represented (engineering): du Treil, Lundin & Rackley Inc.

Personnel:

- Andy Alford**, General Manager.
- Craig Nichols**, Operations Director.
- Joanna Hemleb**, General Sales Manager.
- Greta Richards**, Local Sales Manager.
- Nadra Scott**, Local Sales Manager.
- Kathy Commella**, Local Sales Manager.
- Rick Erbach**, News Director.
- Steve Flanagan**, Engineering Director.



© 2008 Warren Communications News

- Lillian Ryan**, Business Manager.
 - Beverly Pigg**, Programming Manager.
 - Jerilyn Jaskowiak**, Production Manager.
 - Jason Brown**, Research Director.
 - Ken Bauer**, Creative Services Director.
 - Eileen Beam**, Traffic Manager.
- City of License:** Atlanta. **Station DMA:** Atlanta, GA. **Rank:** 8.
Nielsen Data: Not available.

WGCL-TV

Ch. 46

Network Service: CBS.

Licensee: Meredith Corp., 1716 Locust St., Des Moines, IA 50309.

Studio: 425 14th St. NW, Atlanta, GA 30318.

Mailing Address: PO Box 93524, Atlanta, GA 30377.

Phone: 404-253-2788; 404-325-4646. **Fax:** 404-327-3003.

E-mail: andy.alford@cbs46.com

Web Site: http://www.cbs46.com

Technical Facilities: Channel No. 46 (662-668 MHz). Authorized power: 2333-kw max. & 1762-kw horizontal visual, 233-kw & 176-kw horizontal aural. Antenna: 1088-ft above av. terrain, 1174-ft. above ground, 2049-ft. above sea level.

Latitude 33° 48' 27"
Longitude 84° 20' 26"

Transmitter: Briarcliff Rd. & Shepherd Lane.

Note: Latitude and longitude coordinates shown are based on the North American Datum of 1927 (NAD 27) as currently required by the Mass Media Bureau of the FCC.

Multichannel TV Sound: Stereo only.

Satellite Earth Stations: Transmitter Harris; Comtech, 3.8-meter Ku-band; Comtech, 5-meter C-band; Scientific-Atlanta, 10-meter C-band; Standard Communications receivers.

News Services: CNN Newsource, CBS Newspath, AP.

Ownership: Meredith Corp. (Group Owner).

Began Operation: June 6, 1971. Sale to Tribune Broadcasting Co. by CBN Continental Broadcasting/Network Inc. approved by FCC December 1, 1983 (Television Digest, Vol. 23:31). Tribune swapped station for KCPQ(TV) Tacoma-Seattle, after Meredith Broadcasting acquired it from Kelly Broadcasting (Vol. 38:25). FCC approved deal February 22, 1999.

Represented (legal): Dow Lohnes PLLC.

Personnel:

Andy Alford, General Manager.

Craig Nichols, Operations Director.

Joanna Hemleb, General Sales Manager.

Kathy Commella, Local Sales Manager.

Greta Richards, Local Sales Manager.

Nadra Scott, Local Sales Manager.

Rick Erbach, News Director.

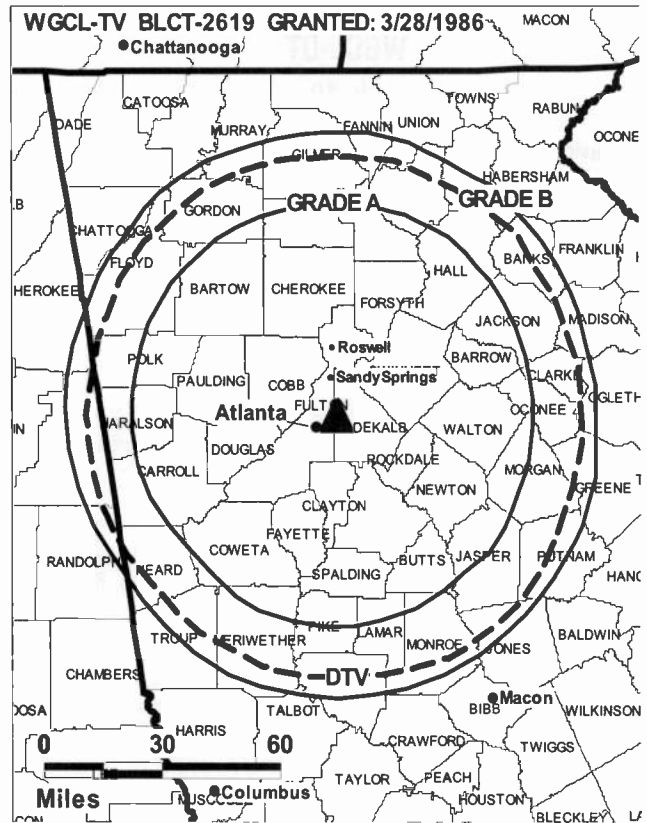
Steve Flanagan, Engineering Director.

Lillian Ryan, Business Manager.

Beverly Pigg, Programming Manager.

Jerilyn Jaskowiak, Production Manager.

Jason Brown, Research Director.



© 2008 Warren Communications News

Ken Bauer, Creative Services Director.

Eileen Beam, Traffic Manager.

City of License: Atlanta. **Station DMA:** Atlanta, GA. **Rank:** 8.

Circulation © 2007 Nielsen. Coverage based on Nielsen study.

GrandTotal	Cable TV Households	Non-cable TV Households	Total TV Households
Estimated Station Totals *	1,250,730	793,090	2,043,820
Average Weekly Circulation (2007)	802,481	401,043	1,203,524
Average Daily Circulation (2007)			492,102
Station DMA Total	Cable TV Households	Non-cable TV Households	Total TV Households
Estimated Station Totals *	1,243,010	728,440	1,971,450
Average Weekly Circulation (2007)	798,513	395,995	1,194,508
Average Daily Circulation (2007)			489,570
Other DMA Total	Cable TV Households	Non-cable TV Households	Total TV Households
Estimated Station Totals *	7,720	64,650	72,370
Average Weekly Circulation (2007)	3,968	5,048	9,016
Average Daily Circulation (2007)			2,532

*Estimated station totals are sums of the Nielsen TV and Cable TV household estimates for each county in which the station registers viewing of more than 5% as per the Nielsen Survey Methods.

WPCH-DT
Ch. 20

Network Service: IND.

Grantee: SuperStation Inc., PO Box 105366, One CNN Center, Atlanta, GA 30348.

Studio: 1050 Techwood Dr. NW, Atlanta, GA 30318.

Mailing Address: 1050 Techwood Dr. NW, Atlanta, GA 30318.

Phone: 404-827-1717; 404-827-1429. **Fax:** 404-885-4673.

E-mail: tbsinfo@turner.com

Web Site: <http://peachtreev.com>

Technical Facilities: Channel No. 20 (506-512 MHz). Authorized power: 1000-kw max. visual, aural. Antenna: 1018-ft above av. terrain, 1090-ft. above ground, 1957-ft. above sea level.

Latitude	33°	48'	26"
Longitude	84°	20'	22"

Note: Latitude and longitude coordinates shown are based on the North American Datum of 1927 (NAD 27) as currently required by the Mass Media Bureau of the FCC.

Ownership: Time Warner Inc. (Group Owner).

Began Operation: June 24, 2002. Standard Definition.

Personnel:

Mark Lazarus, President & General Manager.

Terri Tingle, Senior Vice President, Standards & Practices.

Nancy Lucas, Senior Vice President, Research.

Karen Cassell, Senior Vice President, Public Relations.

Tricia Garrett-Melton, Senior Vice President, Marketing.

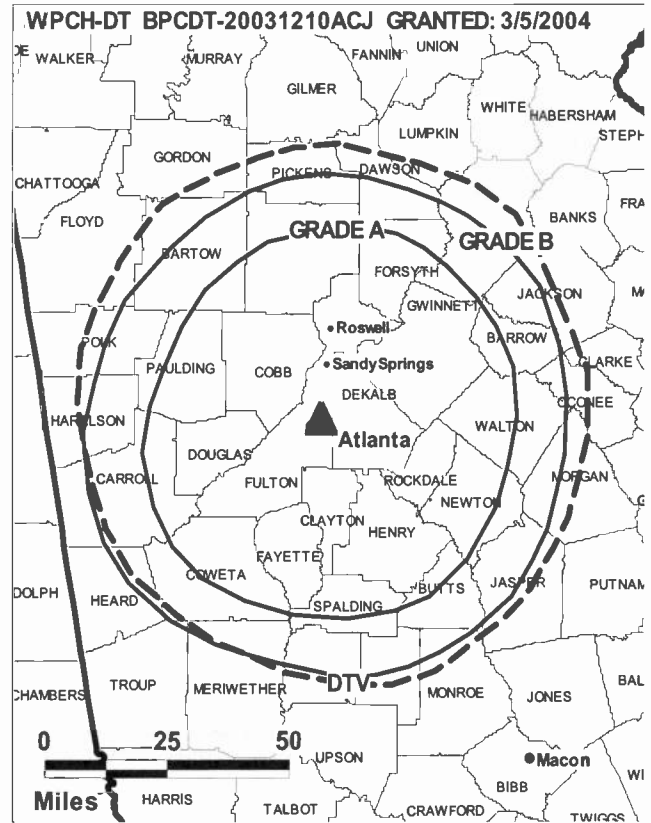
Dan Hyland, Vice President, Operations & Production.

Michael Beckham, Vice President, Turner Regional Sales.

Dominick Comella, Vice President, Turner Regional Sales.

Susan Jackson, Vice President, Turner Regional Sales.

John DeMarco, Vice President, Engineering.



© 2008 Warren Communications News

Ken Schaub, Programming Executive.

Michael Watchulonis, Public Affairs Director.

Nat Bunting, On-Air Marketing.

City of License: Atlanta. **Station DMA:** Atlanta, GA. **Rank:** 8.

Nielsen Data: Not available.

WPCH-TV
Ch. 17

Network Service: IND.

Licensee: SuperStation Inc., PO Box 105366, One CNN Center, Atlanta, GA 30348.

Studio: 1050 Techwood Dr. NW, Atlanta, GA 30318.

Mailing Address: 1050 Techwood Dr. NW, Atlanta, GA 30318.

Phone: 404-827-1717. **Fax:** 404-885-4326.

E-mail: tbsinfo@turner.com

Web Site: http://peachtretelevision.com

Technical Facilities: Channel No. 17 (488-494 MHz). Authorized power: 2240-kw max. & 1510-kw horizontal visual, 224-kw & 151-kw horizontal aural. Antenna: 1093-ft above av. terrain, 1042-ft. above ground, 2042-ft. above sea level.

Latitude 33° 46' 57"
Longitude 84° 23' 20"

Transmitter: 1018 W. Peachtree St. NW.

Note: Latitude and longitude coordinates shown are based on the North American Datum of 1927 (NAD 27) as currently required by the Mass Media Bureau of the FCC.

Multichannel TV Sound: Stereo only.

Satellite Earth Stations: Scientific-Atlanta, 7-meter C-band; Scientific-Atlanta, 10-meter C-band; Scientific-Atlanta, 11-meter C-band; Scientific-Atlanta receivers.

News Services: UPI, CNN Newsource, AP.

Ownership: Time Warner Inc. (Group Owner).

Began Operation: September 1, 1967. Transfer of control from Jack M. Rice, et al., to R. E. Turner approved by FCC December 10, 1969. Transfer to Time Warner approved October 9, 1996. Transfer to present owner (formerly AOL Time Warner Inc.) approved by FCC January 11, 2001.

Represented (sales): Turner Broadcasting Sales Inc.

Personnel:

Mark Lazarus, President & General Manager.

Terri Tingle, Senior Vice President, Standards & Practices.

Nancy Lucas, Senior Vice President, Research.

Karen Cassell, Senior Vice President, Public Relations.

Tricia Garrett-Melton, Senior Vice President, Marketing.

Dan Hyland, Vice President, Operations & Production.

Michael Beckham, Vice President, Turner Regional Sales.

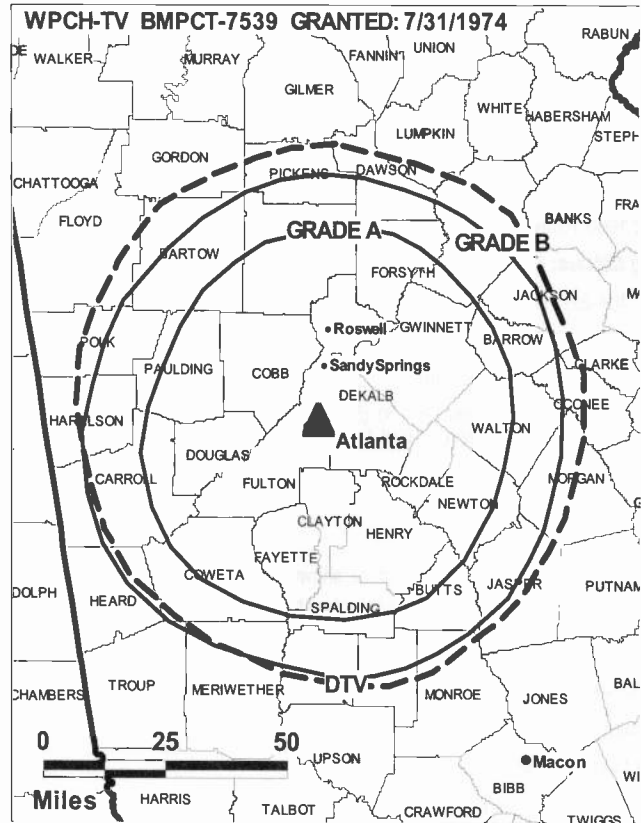
Dominick Comella, Vice President, Turner Regional Sales.

Susan Jackson, Vice President, Turner Regional Sales.

John DeMarco, Vice President, Engineering.

Ken Schwaub, Programming Executive.

Michael Watchulonis, Public Affairs Director.



© 2008 Warren Communications News

Nat Bunting, On-Air Marketing.

City of License: Atlanta. **Station DMA:** Atlanta, GA. **Rank:** 8.

Circulation © 2007 Nielsen. Coverage based on Nielsen study.

GrandTotal	Cable TV Households	Non-cable TV Households	Total TV Households
Estimated Station Totals *	1,252,740	731,170	1,983,910
Average Weekly Circulation (2007)	632,365	295,903	928,268
Average Daily Circulation (2007)			300,690
Station DMA Total	Cable TV Households	Non-cable TV Households	Total TV Households
Estimated Station Totals *	1,244,040	721,010	1,965,050
Average Weekly Circulation (2007)	631,434	295,251	926,685
Average Daily Circulation (2007)			300,477
Other DMA Total	Cable TV Households	Non-cable TV Households	Total TV Households
Estimated Station Totals *	8,700	10,160	18,860
Average Weekly Circulation (2007)	931	652	1,583
Average Daily Circulation (2007)			213

*Estimated station totals are sums of the Nielsen TV and Cable TV household estimates for each county in which the station registers viewing of more than 5% as per the Nielsen Survey Methods.

WSB-DT
Ch. 39

Network Service: ABC.

Licensee: Georgia Television Co., 6205 Peachtree Dunwoody Rd., Atlanta, GA 30328.

Studio: 1601 W. Peachtree St. NE, Atlanta, GA 30309-2663.

Mailing Address: 1601 W. Peachtree St. NE, Atlanta, GA 30309-2663.

Phone: 404-897-7000. **Fax:** 404-897-7370.

E-mail: talk2us@wsbtv.com

Web Site: <http://www.wsbtv.com>

Technical Facilities: Channel No. 39 (320-626 MHz). Authorized power: 1000-kw max. visual, aural. Antenna: 988-ft above av. terrain, 940-ft. above ground, 1913-ft. above sea level.

Latitude	33°	45'	51"
Longitude	84°	21'	42"

Note: Latitude and longitude coordinates shown are based on the North American Datum of 1927 (NAD 27) as currently required by the Mass Media Bureau of the FCC.

Ownership: Cox Enterprises Inc. (Group Owner).

Began Operation: November 1, 1999. Standard Definition.

Represented (sales): TeleRep Inc.

Represented (legal): Dow Lohnes PLLC.

Represented (engineering): Denny & Associates PC.

Personnel:

Bill Hoffman, General Manager.

David M. Lamothe, Broadcast Operations Director.

Jane Williams, Sales Manager.

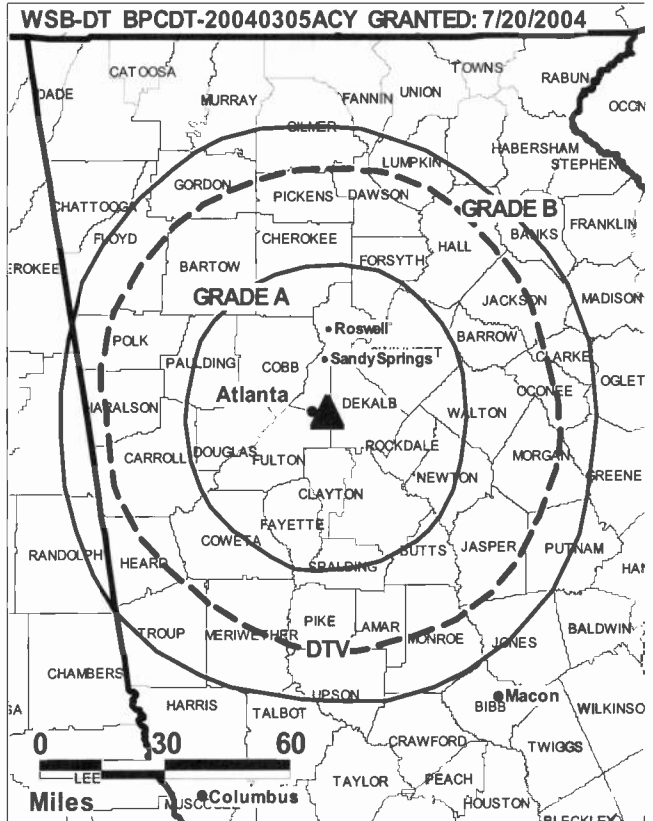
Deborah Denechaud, Local Sales Manager.

Michele Perloe, National Sales Director, East.

John Friedmann, National Sales Director, West.

Jennifer Rigby, News Director.

Gene Faulkner, Chief Engineer.



© 2008 Warren Communications News

Marshall Norwood, Controller.

Art Roger, Program Director.

Eric Bruce, Research & Marketing Director.

Steve Riley, Creative Services Director.

Debbie Bassett, Traffic Manager.

City of License: Atlanta. **Station DMA:** Atlanta, GA. **Rank:** 8.

Nielsen Data: Not available.

WSB-TV

Ch. 2

Network Service: ABC.

Licensee: Georgia Television Co., 6205 Peachtree Dunwoody Rd., Atlanta, GA 30328.

Studio: 1601 W. Peachtree St. NE, Atlanta, GA 30309-2663.

Mailing Address: 1601 W. Peachtree St. NE, Atlanta, GA 30309-2663.

Phone: 404-897-7000. **Fax:** 404-897-7370.

E-mail: talk2us@wsbtv.com

Web Site: http://www.wsbtv.com

Technical Facilities: Channel No. 2 (54-60 MHz). Authorized power: 100-kw visual, 20-kw aural. Antenna: 1037-ft above av. terrain, 1076-ft. above ground, 2049-ft. above sea level.

Latitude 33° 45' 51"
Longitude 84° 21' 42"

Transmitter: 766 Willoughby Way NE.

Note: Latitude and longitude coordinates shown are based on the North American Datum of 1927 (NAD 27) as currently required by the Mass Media Bureau of the FCC.

Satellite Earth Stations: Transmitter Harris; Andrew, 4-meter Ku-band; SatCom, 5.5-meter Ku-band; Scientific-Atlanta, 7-meter C-band; Andrew, 7-meter C-band; Scientific-Atlanta, 10-meter C-band; Omni receivers.

AM Affiliate: WSB, 50-kw, 750 kHz.

FM Affiliate: WSB-FM, 100-kw, 98.5 MHz (No. 253), 770-ft.

News Services: AP, ABC NewsOne.

Ownership: Cox Enterprises Inc. (Group Owner).

Began Operation: September 29, 1948.

Represented (sales): TeleRep Inc.

Represented (legal): Dow Lohnes PLLC.

Represented (engineering): Denny & Associates PC.

Personnel:

Bill Hoffman, General Manager.

David M. Lamothe, Broadcast Operations Director.

Jane Williams, Sales Director.

Deborah Denechaud, Local Sales Manager.

Michele Perloe, National Sales Manager, East.

John Friedmann, National Sales Manager, West.

Jennifer Rigby, News Director.

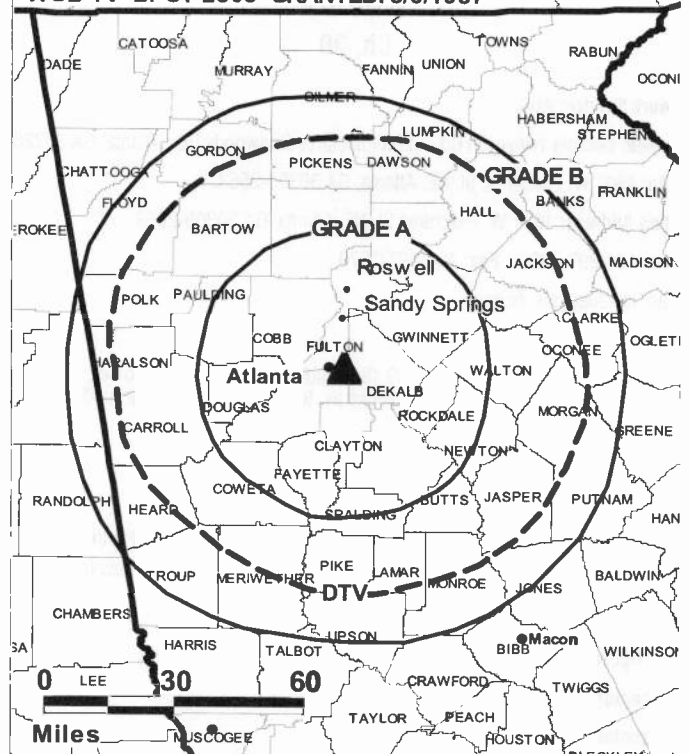
Gene Faulkner, Chief Engineer.

Marshall Norwood, Controller.

Art Roger, Program Director.

Eric Bruce, Research & Marketing Director.

WSB-TV BPCT-2303 GRANTED: 5/6/1957



© 2008 Warren Communications News

Steve Riley, Creative Services Director.

Debbie Bassett, Traffic Manager.

City of License: Atlanta. **Station DMA:** Atlanta, GA. **Rank:** 8.

Circulation © 2007 Nielsen. Coverage based on Nielsen study.

GrandTotal	Cable TV Households	Non-cable TV Households	Total TV Households
Estimated Station Totals *	1,568,470	843,230	2,411,700
Average Weekly Circulation (2007)	1,032,174	539,751	1,571,925
Average Daily Circulation (2007)			839,061
Station DMA Total	Cable TV Households	Non-cable TV Households	Total TV Households
Estimated Station Totals *	1,245,200	728,440	1,973,640
Average Weekly Circulation (2007)	957,869	529,355	1,487,224
Average Daily Circulation (2007)			812,994
Other DMA Total	Cable TV Households	Non-cable TV Households	Total TV Households
Estimated Station Totals *	323,270	114,790	438,060
Average Weekly Circulation (2007)	74,305	10,396	84,701
Average Daily Circulation (2007)			26,067

*Estimated station totals are sums of the Nielsen TV and Cable TV household estimates for each county in which the station registers viewing of more than 5% as per the Nielsen Survey Methods.

WUPA
Ch. 69

Network Service: CW.

Licensee: Atlanta Television Station WUPA Inc., 2000 K St. NW, Suite 725, Washington, DC 20006.

Studio: 2700 Northeast Expwy., Bldg. A, Atlanta, GA 30345.

Mailing Address: 2700 Northeast Expwy., Bldg. A, Atlanta, GA 30345.

Phone: 404-325-6929. **Fax:** 404-728-4624.

E-mail: sdscott@upnatlanta.com

Web Site: http://cwatlantatv.com/

Technical Facilities: Channel No. 69 (800-806 MHz). Authorized power: 5010-kw visual, aural. Antenna: 1104-ft above av. terrain, 1056-ft. above ground, 2025-ft. above sea level.

Latitude 33° 44' 40.5"
Longitude 84° 21' 36"

Note: Latitude and longitude coordinates shown are based on the North American Datum of 1927 (NAD 27) as currently required by the Mass Media Bureau of the FCC.

Multichannel TV Sound: Stereo only.

Ownership: CBS Corp. (Group Owner).

Began Operation: August 22, 1981. Sale to Silver King Broadcasting approved by FCC May 10, 1989 (Television Digest, Vol. 29:11) but not consummated. Sale to Viacom approved by FCC August 24, 1995 (Vol. 34:39, 47; 35:20).

Represented (sales): MMT Sales Inc.

Personnel:

Meg LaVigne, Vice President & General Manager.

Tom Canedo, General Sales Manager.

Jody Davis, Local Sales Manager.

John Pedevilla, Local Sales Manager.

Brian Watson, National Sales Manager.

Robert Mezey, Chief Engineer.

John Bryner, Business Manager.

Walter Naar, Program Director.

David Cruickshanks, Marketing Director.

Jennifer Wheatley, Research Director.

Miriam Sacco, Traffic Manager.

City of License: Atlanta. **Station DMA:** Atlanta, GA. **Rank:** 8.



© 2008 Warren Communications News

Circulation © 2007 Nielsen. Coverage based on Nielsen study.

GrandTotal	Cable TV Households	Non-cable TV Households	Total TV Households
Estimated Station Totals *	1,246,590	693,410	1,940,000
Average Weekly Circulation (2007)	465,014	235,527	700,541
Average Daily Circulation (2007)			223,968
Station DMA Total	Cable TV Households	Non-cable TV Households	Total TV Households
Estimated Station Totals *	1,244,170	693,410	1,937,580
Average Weekly Circulation (2007)	464,759	235,527	700,286
Average Daily Circulation (2007)			223,950
Other DMA Total	Cable TV Households	Non-cable TV Households	Total TV Households
Estimated Station Totals *	2,420	0	2,420
Average Weekly Circulation (2007)	255	0	255
Average Daily Circulation (2007)			18

*Estimated station totals are sums of the Nielsen TV and Cable TV household estimates for each county in which the station registers viewing of more than 5% as per the Nielsen Survey Methods.

WUPA-DT

Ch. 43

Network Service: CW.

Licensee: Atlanta Television Station WUPA Inc., 2000 K St. NW, Suite 725, Washington, DC 20006.

Studio: 2700 Northeast Expwy., Bldg. A, Atlanta, GA 30345.

Mailing Address: 2700 Northeast Expwy., Bldg. A, Atlanta, GA 30345.

Phone: 404-325-6929. **Fax:** 404-728-4624.

E-mail: sdscott@upnatlanta.com

Web Site: <http://cwatlantatv.com/>

Technical Facilities: Channel No. 43 (644-650 MHz). Authorized power: 1000-kw max. visual, aural. Antenna: 1099-ft above av. terrain, 1050-ft. above ground, 2019-ft. above sea level.

Latitude	33°	44'	40"
Longitude	84°	21'	36"

Note: Latitude and longitude coordinates shown are based on the North American Datum of 1927 (NAD 27) as currently required by the Mass Media Bureau of the FCC.

Ownership: CBS Corp. (Group Owner).

Began Operation: June 1, 2002. Standard Definition.

Represented (sales): Millennium Sales & Marketing.

Personnel:

Meg LaVigne, Vice President & General Manager.

Tom Canedo, General Sales Manager.

Jody Davis, Local Sales Manager.

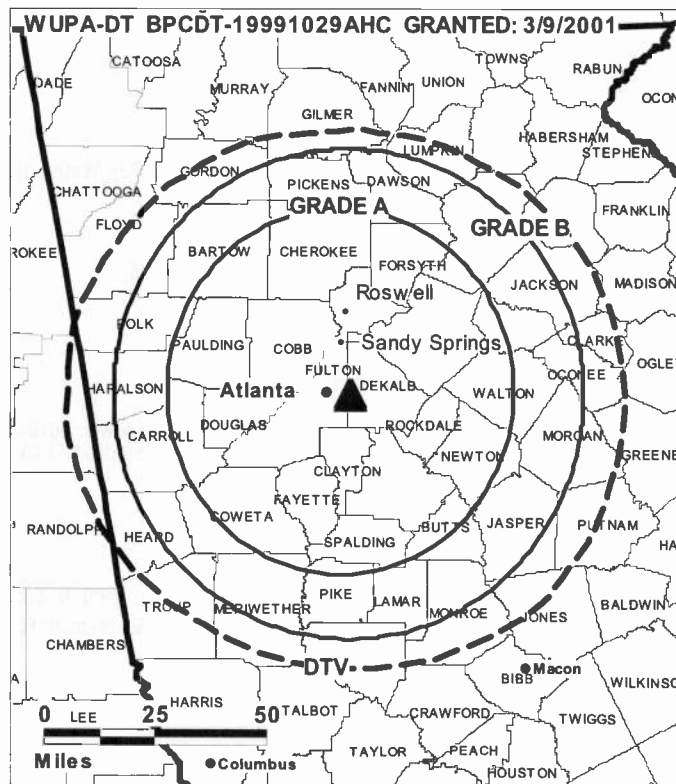
John Pedevilla, Local Sales Manager.

Brian Watson, National Sales Manager.

Robert Mezey, Chief Engineer.

John Bryner, Business Manager.

Walter Naar, Program Director.



© 2008 Warren Communications News

David Cruickshanks, Marketing Director.

Jennifer Wheatley, Research Director.

Miriam Sacco, Traffic Manager.

City of License: Atlanta. **Station DMA:** Atlanta, GA. **Rank:** 8.

Nielsen Data: Not available.

WXIA-DT
Ch. 10

Network Service: NBC.

Licensee: Pacific and Southern Co. Inc., 7950 Jones Branch Dr, c/o Gannett Co., McLean, VA 22102.

Studio: 1601 W. Peachtree St. NE, Atlanta, GA 30309.

Mailing Address: 1601 W. Peachtree St. NE, Atlanta, GA 30309.

Phone: 404-892-1611. **Fax:** 404-892-0182.

E-mail: spierce@wxia.gannett.com

Web Site: http://www.11alive.com

Technical Facilities: Channel No. 10 (192-198 MHz). Authorized power: 80-kw visual, aural. Antenna: 994-ft above av. terrain, 945-ft. above ground, 1952-ft. above sea level.

Latitude	33°	45'	24"
Longitude	84°	19'	55"

Transmitter: 110 Arizona Ave.

Note: Latitude and longitude coordinates shown are based on the North American Datum of 1927 (NAD 27) as currently required by the Mass Media Bureau of the FCC.

Ownership: Gannett Co. Inc. (Group Owner).

Began Operation: September 1, 1998. Standard and High Definition.

Represented (sales): Blair Television.

Represented (legal): Wiley Rein.

Personnel:

Robert Walker, President & General Manager.

Sharon Pierce, Vice President & Business Manager.

Laura Hale, Vice President, Marketing, Promotions & Programming.

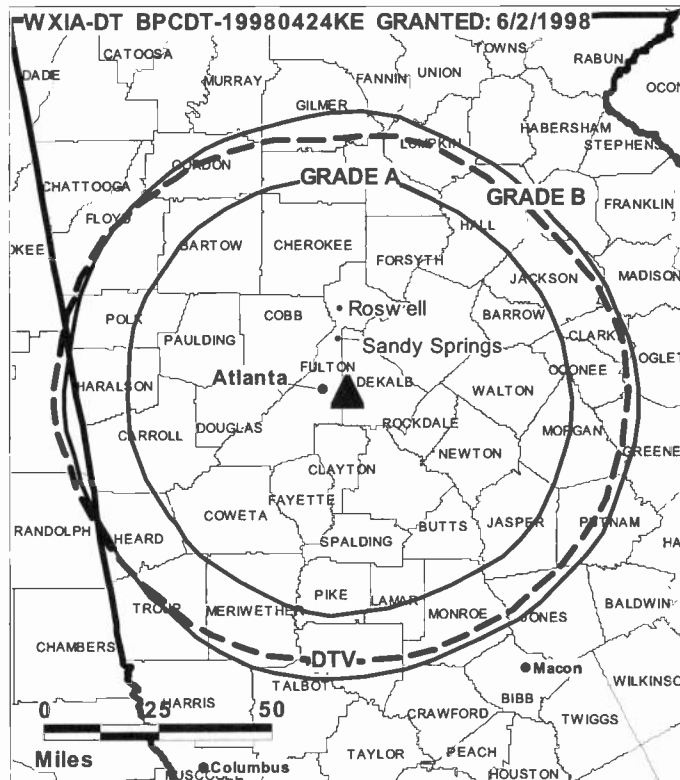
Sandy Butler, Vice President, Human Resources.

Sheryl Gripper, Vice President, Community Affairs.

Michelle Gilvani, Local Sales Manager.

Tim Hagar, Local Sales Manager.

Michael Burrell, General Sales Manager.



© 2008 Warren Communications News

Robin Patterson, National Sales Manager.

Cal Callaway, News Director.

Paul Tanton, Chief Engineer.

Robin Steed, Development Director.

Jan Bass, Traffic Manager.

City of License: Atlanta. **Station DMA:** Atlanta, GA. **Rank:** 8.

Nielsen Data: Not available.

WXIA-TV
Ch. 11

Network Service: NBC.

Licensee: Pacific and Southern Co. Inc., 7950 Jones Branch Dr, c/o Gannett Co., McLean, VA 22102.

Studio: 1611 W. Peachtree St. NE, Atlanta, GA 30309.

Mailing Address: 1601 W. Peachtree St. NE, Atlanta, GA 30309.

Phone: 404-892-1611. **Fax:** 404-892-0182.

E-mail: spierce@wxia.gannett.com

Web Site: http://www.11alive.com

Technical Facilities: Channel No. 11 (198-204 MHz). Authorized power: 316-kw visual, 31.6-kw aural. Antenna: 1048-ft above av. terrain, 1040-ft. above ground, 2049-ft. above sea level.

Latitude 33° 45' 23.7"
Longitude 84° 19' 54.7"

Transmitter: 110 Arizona Ave. NE.

Note: Latitude and longitude coordinates shown are based on the North American Datum of 1927 (NAD 27) as currently required by the Mass Media Bureau of the FCC.

Multichannel TV Sound: Stereo only.

Satellite Earth Stations: Harris, 2.4-meter Ku-band; Harris, 3-meter Ku & C-band; Satcom Technologies, 5.5-meter Ku-band; Satcom Technologies, 7.5-meter Ku-band; Harris, 8-meter Ku-band; Standard Communications, Harris receivers.

News Services: UPI, Gannett News Service, AP.

Ownership: Gannett Co. Inc. (Group Owner).

Began Operation: September 30, 1951. Originally broadcast as WLTV. Merger of Combined Communications with Gannett approved by FCC June 7, 1979. Merger of Pacific & Southern Broadcasting with Combined Communications approved January 9, 1974. Merger of Jupiter Broadcasting with Pacific & Southern Broadcasting Co. Inc. approved by FCC November 15, 1967. Sale to WIBC Inc. by Crosley Broadcasting approved by FCC September 25, 1962. Crosley acquired station from Broadcasting Inc. in January 1953.

Represented (sales): Blair Television.

Represented (legal): Wiley Rein.

Personnel:

Robert Walker, President & General Manager.

Laura Hale, Vice Presiden, Marketing, Promotions & Programming.

Sharon Pierce, Vice President & Business Manager.

Sandy Butler, Vice President, Human Resources.

Sheryl Gripper, Vice President, Community Affairs.

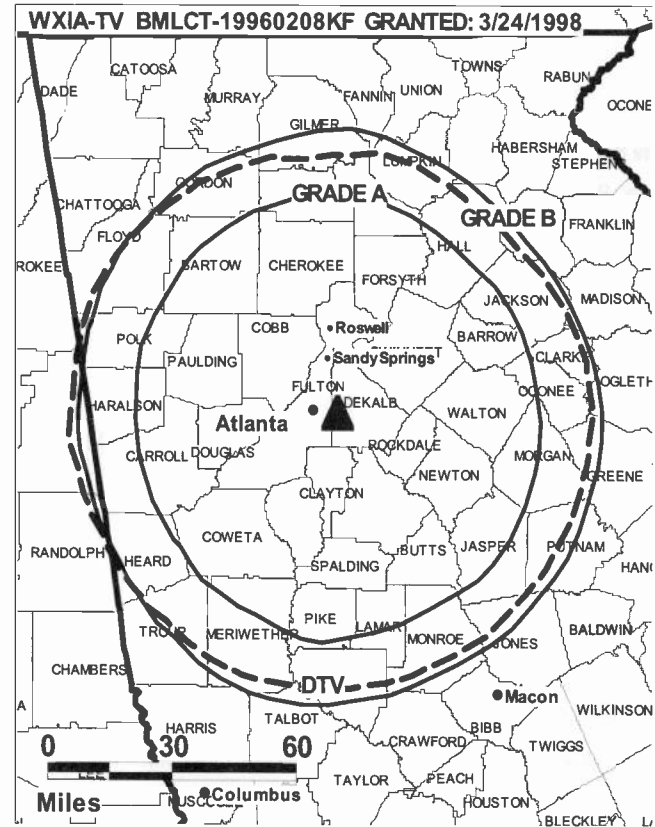
Michelle Gilvani, Local Sales Manager.

Tim Hagar, Local Sales Manager.

Michael Burrell, General Sales Manager.

Robin Patterson, National Sales Manager.

Cal Callaway, News Director.



© 2008 Warren Communications News

Paul Tanton, Chief Engineer.

Robin Steed, Development Director.

Jan Bass, Traffic Manager.

City of License: Atlanta. **Station DMA:** Atlanta, GA. **Rank:** 8.

Circulation © 2007 Nielsen. Coverage based on Nielsen study.

GrandTotal	Cable		Non-cable		Total
	TV Households	TV Households	TV Households	TV Households	
Estimated Station Totals *	1,316,300	827,100	2,143,400		
Average Weekly Circulation (2007)	882,043	491,146	1,373,189		
Average Daily Circulation (2007)			643,767		
Station DMA Total	Cable		Non-cable		Total
	TV Households	TV Households	TV Households	TV Households	TV Households
Estimated Station Totals *	1,245,200	728,440	1,973,640		
Average Weekly Circulation (2007)	867,921	484,242	1,352,163		
Average Daily Circulation (2007)			636,815		
Other DMA Total	Cable		Non-cable		Total
	TV Households	TV Households	TV Households	TV Households	TV Households
Estimated Station Totals *	71,100	98,660	169,760		
Average Weekly Circulation (2007)	14,122	6,904	21,026		
Average Daily Circulation (2007)			6,952		

*Estimated station totals are sums of the Nielsen TV and Cable TV household estimates for each county in which the station registers viewing of more than 5% as per the Nielsen Survey Methods.

WAGT
Ch. 26

Network Service: NBC.

Licensee: WAGT Television Inc., 905 Broad St, Augusta, GA 30901.

Studio: 905 Broad St, Augusta, GA 30901.

Mailing Address: PO Box 1526, Augusta, GA 30903-1526.

Phone: 706-826-0026; 706-826-0001 (news). **Fax:** 706-724-4028.

E-mail: wagt@wagt.com

Web Site: http://www.wagt.com

Technical Facilities: Channel No. 26 (542-548 MHz). Authorized power: 1700-kw max. & 933-kw horizontal visual, 170-kw & 93.3-kw horizontal aural. Antenna: 1614-ft above av. terrain, 1560-ft. above ground, 1907-ft. above sea level.

Latitude	33°	25'	15"
Longitude	81°	50'	19"

Transmitter: E Side of Pine Log Rd., 0.4-mi. N of Rte. 278.

Note: Latitude and longitude coordinates shown are based on the North American Datum of 1927 (NAD 27) as currently required by the Mass Media Bureau of the FCC.

Multichannel TV Sound: Stereo only.

Satellite Earth Stations: Transmitter Harris, Harris; RCA, 3-meter Ku-band; Harris, 3-meter C-band; Harris, 3.5-meter Ku-band; Harris, 8-meter Ku-band.

SNG Mobile Dish: Marconi, 1.5-meter .

News Services: NBC, CNN, AP.

Ownership: Schurz Communications Inc. (Group Owner).

Began Operation: December 24, 1968. Left air November 1970. Resumed operation January 14, 1974. Sale to present owner by J. Thomas Jones & Francis Hanks Robertson approved by FCC May 14, 1980.

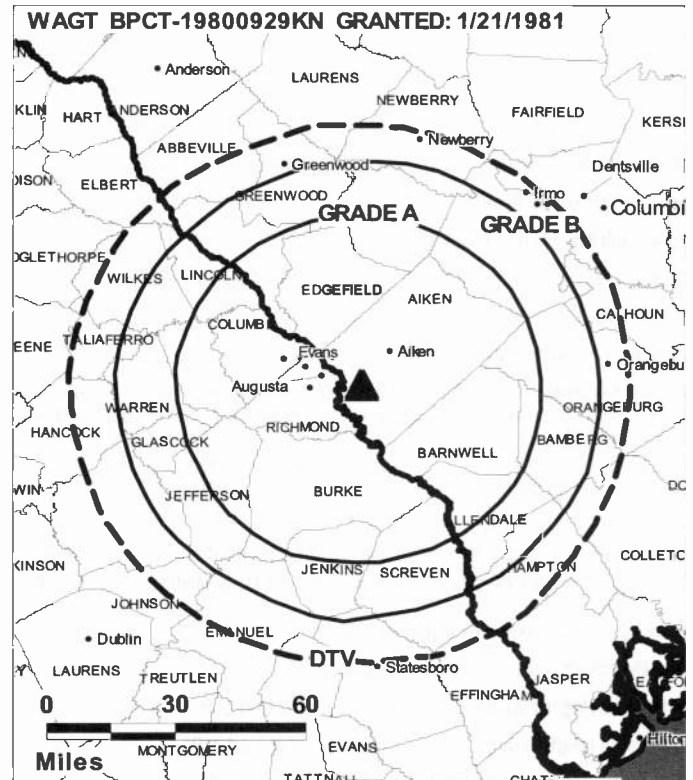
Represented (sales): Harrington Righter & Parsons Inc. (HRP).

Represented (legal): Wilmer Cutler Pickering Hale & Dorr LLP.

Represented (engineering): John F. X. Browne & Associates PC.

Personnel:

- Jeffrey Marks, President & General Manager.
- Denny Van Valkenburgh, National Sales Manager.
- Buddy Miller, Local Sales Manager.
- Scott Brady, News Director.
- Ron Davis, Chief Engineer.
- Marilyn Brock, Business Manager & Controller.
- Don Matthews, Program Director.
- Ed Everest, Promotions Director.
- Anika Logan, Production Director.



© 2008 Warren Communications News

Connie Cain, Traffic Manager.

City of License: Augusta. **Station DMA:** Augusta, GA. **Rank:** 115.

Circulation © 2007 Nielsen. Coverage based on Nielsen study.

GrandTotal	Cable TV Households	Non-cable TV Households	Total TV Households
Estimated Station Totals *	156,370	95,950	252,320
Average Weekly Circulation (2007)	89,805	42,094	131,899
Average Daily Circulation (2007)			55,440
Station DMA Total	Cable TV Households	Non-cable TV Households	Total TV Households
Estimated Station Totals *	153,770	81,060	234,830
Average Weekly Circulation (2007)	88,740	40,652	129,392
Average Daily Circulation (2007)			54,755
Other DMA Total	Cable TV Households	Non-cable TV Households	Total TV Households
Estimated Station Totals *	2,600	14,890	17,490
Average Weekly Circulation (2007)	1,065	1,442	2,507
Average Daily Circulation (2007)			685

*Estimated station totals are sums of the Nielsen TV and Cable TV household estimates for each county in which the station registers viewing of more than 5% as per the Nielsen Survey Methods.

WAGT-DT
Ch. 30

Network Service: CW, NBC.

Licensee: WAGT Television Inc., 905 Broad St, Augusta, GA 30901.

Studio: 905 Broad St, Augusta, GA 30901.

Mailing Address: PO Box 1526, Augusta, GA 30903.

Phone: 706-826-0026; 706-826-0001 (news). **Fax:** 706-724-7491.

E-mail: rdavis@wagt.com

Web Site: <http://www.wagt.com>

Technical Facilities: Channel No. 30 (566-572 MHz). Authorized power: 200-kw max. visual, aural. Antenna: 1592-ft above av. terrain, 1512-ft. above ground, 1860-ft. above sea level.

Latitude	33°	25'	16"
Longitude	81°	50'	19"

Note: Latitude and longitude coordinates shown are based on the North American Datum of 1927 (NAD 27) as currently required by the Mass Media Bureau of the FCC.

Ownership: Schurz Communications Inc. (Group Owner).

Began Operation: June 1, 2003. High Definition.

Represented (legal): Wilmer Cutler Pickering Hale & Dorr LLP.

Represented (engineering): John F. X. Browne & Associates PC.

Represented (sales): Harrington Righter & Parsons Inc. (HRP).

Personnel:

Jeffrey Marks, President & General Manager.

Denny Van Valkenburgh, National Sales Manager.

Buddy Miller, Local Sales Manager.

Scott Brady, News Director.

Ed Everest, Promotions Director.

Ron Davis, Chief Engineer.

Marilyn Brock, Business Manager & Controller.

WAGT-DT BMPCDT-20010307AAW GRANTED: 6/14/2002



© 2008 Warren Communications News

Don Matthews, Program Director.

Anika Logan, Production Manager.

Connie Cain, Traffic Manager.

City of License: Augusta. **Station DMA:** Augusta, GA. **Rank:** 115.

Nielsen Data: Not available.

WFXG
Ch. 54

Network Service: FOX.

Licensee: Southeastern Media Holdings Inc., 3500 Colonnade Pkwy., Ste 600, Birmingham, AL 35243.

Studio: 3933 Washington Rd., Augusta, GA 30907.

Mailing Address: PO Box 204540, Augusta, GA 30917.

Phone: 706-650-5400. **Fax:** 706-650-8411.

E-mail: alexh@wfxg.com

Web Site: http://www.wfxg.com

Technical Facilities: Channel No. 54 (710-716 MHz). Authorized power: 2491-kw max. visual, aural. Antenna: 1263-ft above av. terrain, 1125-ft. above ground, 1526-ft. above sea level.

Latitude 33° 25' 00"
Longitude 81° 50' 06"

Transmitter: 0.44-mi. NE of Hwy. 278 and Pine Log Rd. intersection, Aiken County.

Note: Latitude and longitude coordinates shown are based on the North American Datum of 1927 (NAD 27) as currently required by the Mass Media Bureau of the FCC.

Multichannel TV Sound: Stereo only.

Ownership: Community Newspaper Holdings Inc. (Group Owner).

Began Operation: May 23, 1991. Sale to Augusta Television LLC (Gary Kneller & Bruce Lumpkin), approved by FCC November 21, 1996 but never consummated. Sale to Retlaw Enterprises Inc. by Augusta Family Broadcasting Inc. (John D. Pezold) approved by FCC January 23, 1998. Sale to Fisher Broadcasting Inc. by Retlaw Enterprises Inc. approved by FCC April 16, 1999 (Television Digest, Vol. 38:47). Sale to present owner by Fisher Broadcasting Inc. approved by FCC October 3, 2003.

Represented (sales): Millennium Sales & Marketing.

Represented (legal): Fletcher, Heald & Hildreth PLC.

Personnel:

Barry Barth, General Manager.

Paul Brewer, General & Local Sales Manager.

Alex Hexham, Chief Engineer.

Brenda Tayler, Business Manager.

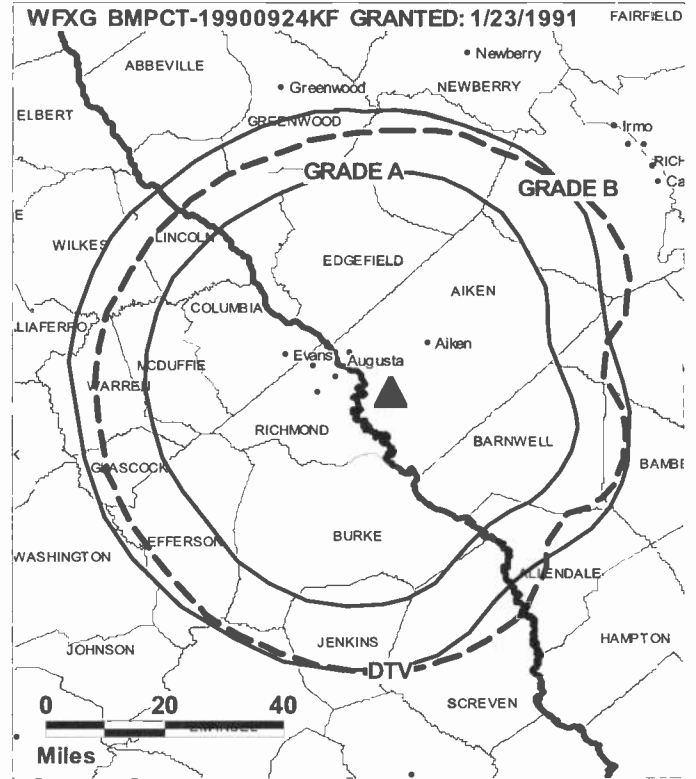
Becky Maddox, Programming & Promotion Director.

Carrie Jones, Promotion & Public Service Director.

Scott McDuffy, Creative Services Director.

Tracy Chitwood, Traffic Manager.

City of License: Augusta. **Station DMA:** Augusta, GA. **Rank:** 115.



© 2008 Warren Communications News

Circulation © 2007 Nielsen. Coverage based on Nielsen study.

GrandTotal	Cable TV Households	Non-cable TV Households	Total TV Households
Estimated Station Totals *	154,830	87,030	241,860
Average Weekly Circulation (2007)	83,699	38,354	122,053
Average Daily Circulation (2007)			45,179
Station DMA Total	Cable TV Households	Non-cable TV Households	Total TV Households
Estimated Station Totals *	153,770	81,060	234,830
Average Weekly Circulation (2007)	83,298	37,930	121,228
Average Daily Circulation (2007)			44,835
Other DMA Total	Cable TV Households	Non-cable TV Households	Total TV Households
Estimated Station Totals *	1,060	5,970	7,030
Average Weekly Circulation (2007)	401	424	825
Average Daily Circulation (2007)			344

*Estimated station totals are sums of the Nielsen TV and Cable TV household estimates for each county in which the station registers viewing of more than 5% as per the Nielsen Survey Methods.

WFXG-DT
Ch. 51

Network Service: FOX.

Grantee: Southeastern Media Holdings Inc., 3500 Colonnade Pkwy., Ste 600, Birmingham, AL 35243.

Studio: 3933 Washington Rd., Augusta, GA 30907.

Mailing Address: PO Box 204540, Augusta, GA 30917.

Phone: 706-650-5400. **Fax:** 706-650-8411.

E-mail: alexh@wfxg.com

Web Site: http://www.wfxg.com

Technical Facilities: Channel No. 51 (692-698 MHz). Authorized power: 37-kw max. visual, aural. Antenna: 1191-ft above av. terrain, 1060-ft. above ground, 1460-ft. above sea level.

Latitude	33°	25'	00"
Longitude	81°	50'	06"

Note: Latitude and longitude coordinates shown are based on the North American Datum of 1927 (NAD 27) as currently required by the Mass Media Bureau of the FCC.

Ownership: Community Newspaper Holdings Inc. (Group Owner).

Began Operation: April 1, 2002. Standard Definition. Station operating under Special Temporary Authority at 15.6-kw max. visual.

Represented (legal): Fletcher, Heald & Hildreth PLC.

Represented (sales): Millennium Sales & Marketing.

Personnel:

Barry Barth, General Manager.

Paul Brewer, General & Local Sales Manager.

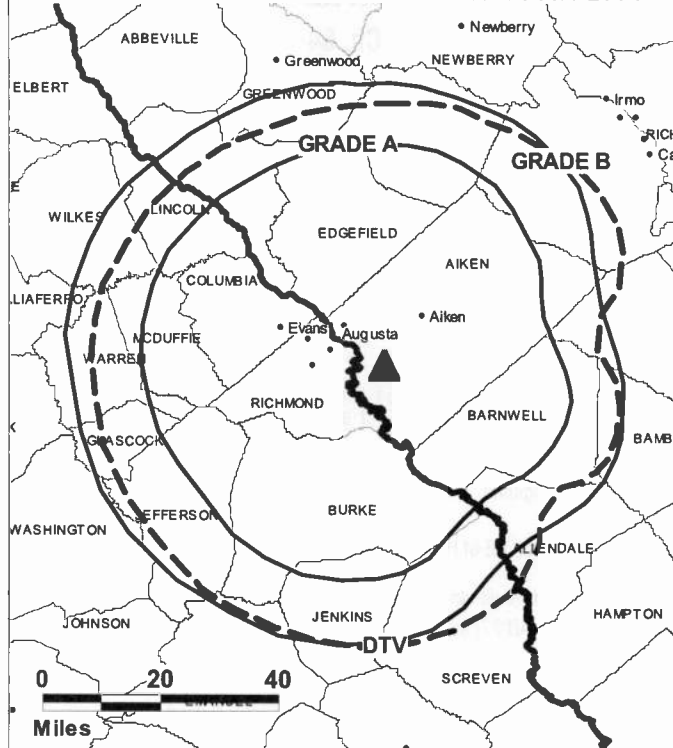
Alex Hexham, Chief Engineer.

Brenda Taylor, Business Manager.

Becky Maddox, Programming & Promotion Director.

Carrie Jones, Promotion & Public Service Director.

WFXG-DT BMPCDT-20041026AFK GRANTED: 11/3/2004



© 2008 Warren Communications News

Scott McDuffy, Creative Services Director.

Tracy Chitwood, Traffic Manager.

City of License: Augusta. **Station DMA:** Augusta, GA. **Rank:** 115.

Nielsen Data: Not available.

WJBF
Ch. 6

Network Service: ABC.

Licensee: Media General Communications Holdings LLC, 333 E Franklin St, Richmond, VA 23219.

Studio: 1001 Reynolds St., Augusta, GA 30901.

Mailing Address: PO Box 1404, Augusta, GA 30903.

Phone: 706-722-6664. **Fax:** 706-722-0022.

E-mail: postmaster@wjbf.com

Web Site: http://www.wjbf.com

Technical Facilities: Channel No. 6 (82-88 MHz). Authorized power: 100-kw visual, aural. Antenna: 1624-ft above av. terrain, 1472-ft. above ground, 1849-ft. above sea level.

Latitude 33° 24' 20"
Longitude 81° 50' 001"

Transmitter: 202 Pine Log Rd.

Note: Latitude and longitude coordinates shown are based on the North American Datum of 1927 (NAD 27) as currently required by the Mass Media Bureau of the FCC.

Satellite Earth Stations: Transmitter Larcas; Harris, 3-meter C-band; RCA, 4-meter Ku-band; Andrew, 4.5-meter C-band; Andrew, 7.3-meter C-band; M/A-Com, Harris, Cyclesat, Avantek receivers.

News Service: AP.

Ownership: Media General Inc. (Group Owner).

Began Operation: November 22, 1953. Sale to present owner by Spartan Communications Inc. approved by FCC March 22, 2000. Sale to Spartan Communications Inc. by General Electric Capital Corp. approved by FCC November 25, 1992. Transfer of control to General Electric Capital Corp. from Pegasus Broadcasting approved by FCC September 11, 1990. Sale to Pegasus by SFN Cos. approved by FCC October 2, 1986 (Television Digest, Vol. 26:41). Sale to SFN Cos. by Western Broadcasting Co. approved by FCC June 27, 1984. Sale to Western Broadcasting by Fuqua Television approved by FCC July 10, 1980.

Represented (sales): Blair Television.

Represented (legal): Dow Lohnes PLLC.

Represented (engineering): John F. X. Browne & Associates PC.

Personnel:

Bill Stewart, Interim General Manager.

Scott Seabolt, Local Sales Manager.

Mark Rosen, News Director.

Cary Hale, Chief Engineer.

Mary Miller, Business Manager.

Mary Jones, Program Director.

Cil Frazier, Marketing & Promotion Director.

Scott Elledge, Production Director.



© 2008 Warren Communications News

Marla Friedman, Traffic Manager.

City of License: Augusta. **Station DMA:** Augusta, GA. **Rank:** 115.

Circulation © 2007 Nielsen. Coverage based on Nielsen study.

GrandTotal	Cable TV Households	Non-cable TV Households	Total TV Households
Estimated Station Totals *	161,490	95,240	256,730
Average Weekly Circulation (2007)	108,995	52,773	161,768
Average Daily Circulation (2007)			84,992
Station DMA Total	Cable TV Households	Non-cable TV Households	Total TV Households
Estimated Station Totals *	153,770	81,060	234,830
Average Weekly Circulation (2007)	105,808	51,172	156,980
Average Daily Circulation (2007)			83,260
Other DMA Total	Cable TV Households	Non-cable TV Households	Total TV Households
Estimated Station Totals *	7,720	14,180	21,900
Average Weekly Circulation (2007)	3,187	1,601	4,788
Average Daily Circulation (2007)			1,732

*Estimated station totals are sums of the Nielsen TV and Cable TV household estimates for each county in which the station registers viewing of more than 5% as per the Nielsen Survey Methods.

WJBF-DT

Ch. 42

Network Service: ABC.

Licensee: Media General Communications Holdings LLC, 333 E Franklin St, Richmond, VA 23219.

Studio: 1101 Reynolds St., Augusta, GA 30901.

Mailing Address: PO Box 1404, Augusta, GA 30903.

Phone: 706-722-6664. **Fax:** 706-722-0022.

E-mail: postmaster@wjbf.com

Web Site: http://www.wjbf.com

Technical Facilities: Channel No. 42 (638-644 MHz). Authorized power: 1000-kw max. visual, aural. Antenna: 1663-ft above av. terrain, 1539-ft. above ground, 1917-ft. above sea level.

Latitude	33°	24'	20.2"
Longitude	81°	50'	01.1"

Note: Latitude and longitude coordinates shown are based on the North American Datum of 1927 (NAD 27) as currently required by the Mass Media Bureau of the FCC.

News Service: AP.

Ownership: Media General Inc. (Group Owner).

Began Operation: Station operating; no on-air date

Represented (engineering): John F. X. Browne & Associates PC.

Represented (sales): Blair Television.

Represented (legal): Dow Lohnes PLLC.

Personnel:

Bill Stewart, Interim General Manager.

Scott Seabolt, Local Sales Manager.

Mark Rosen, News Director.

Cary Hale, Chief Engineer.

Mary Miller, Business Manager.



© 2008 Warren Communications News

Mary Jones, Program Director.

Cil Frazier, Marketing & Promotion Director.

Scott Elledge, Production Director.

Marla Friedman, Traffic Manager.

City of License: Augusta. **Station DMA:** Augusta, GA. **Rank:** 115.

Nielsen Data: Not available.

WRDW-DT
Ch. 31

Network Service: MNT, CBS.

Licensee: Gray Television Licensee Inc., 1750 K St. NW, Suite 1200, Washington, DC 20006.

Studio: 1301 Georgia Ave., North Augusta, SC 29841.

Mailing Address: PO Box 1212, Augusta, GA 30903-1212.

Phone: 803-278-1212. **Fax:** 803-279-8316.

E-mail: jray@wrw.com

Web Site: <http://www.wrdw.com>

Technical Facilities: Channel No. 31 (572-578 MHz). Authorized power: 750.8-kw max. visual, aural. Antenna: 1539-ft above av. terrain, 1417-ft. above ground, 1793-ft. above sea level.

Latitude	33°	24'	36"
Longitude	81°	50'	37"

Note: Latitude and longitude coordinates shown are based on the North American Datum of 1927 (NAD 27) as currently required by the Mass Media Bureau of the FCC.

Ownership: Gray Television Inc. (Group Owner).

Began Operation: Station operating; no on-air date

Represented (sales): Continental Television Sales.

Personnel:

John Ray, President & General Manager.

Estelle Parsley, Operations & News Director.

Bonita Jenkins, Station & Community Events Manager.

C. Joseph Tonsing, General Sales Manager.

Mike Oates, National Sales Manager.

Edward Elser, Chief Engineer.

Mary Speer, Business Manager.



© 2008 Warren Communications News

Judi Tredore, Program Director.

Shalanda Priester, News Production Manager.

Marilee Odum, Traffic Manager.

City of License: Augusta. **Station DMA:** Augusta, GA. **Rank:** 115.

Nielsen Data: Not available.

WRDW-TV
Ch. 12

Network Service: CBS.

Licensee: Gray Television Licensee Inc., 1750 K St. NW, Suite 1200, Washington, DC 20006.

Studio: 1301 Georgia Ave., North Augusta, SC 29841.

Mailing Address: PO Box 1212, Augusta, GA 30903-1212.

Phone: 803-278-1212. **Fax:** 803-279-8316.

E-mail: jray@wrwd.com

Web Site: http://www.wrdw.com

Technical Facilities: Channel No. 12 (204-210 MHz). Authorized power: 316-kw visual, 30.2-kw aural. Antenna: 1632-ft above av. terrain, 1507-ft. above ground, 1887-ft. above sea level.

Latitude 33° 24' 29"
Longitude 81° 50' 36"

Holds CP for change to 1568-ft above av. terrain, 1445-ft. above ground, 1821-ft. above sea level; lat. 33° 24' 36", long. 81° 50' 37", BPCT-20050228AAC.

Transmitter: Pine Log Rd., Beech Island, SC.

Note: Latitude and longitude coordinates shown are based on the North American Datum of 1927 (NAD 27) as currently required by the Mass Media Bureau of the FCC.

Satellite Earth Station: Transmitter Larcum; KLM, 5-meter; M/A-Corn, Drake receivers.

News Services: CBS Newspath, AP.

Ownership: Gray Television Inc. (Group Owner).

Began Operation: February 14, 1954. Sale to present owner by Television Partners approved by FCC July 7, 1995 (Television Digest, Vol. 35:17). Sale to Television Partners by Ziff Corp. approved by FCC January 18, 1983 (Vol. 22:30). Sale to Ziff by Rust Craft Broadcasting approved by FCC May 10, 1978, sale was not consummated until March 22, 1979. Sale to Rust Craft by WPIT Inc. (Friendly Stations) approved by FCC February 8 1962 (Vol. 17:30, 33, 2:14). Sale to WPIT Inc. by Southwestern Newspapers Inc. approved by FCC February 17, 1956 (Vol. 16:6,17). Sale to Southwestern Newspapers Inc. by a group headed by Grover C. Maxwell & Allen Woodall approved by FCC February 17, 1956 (Vol. 11:48, 12:7).

Represented (sales): Continental Television Sales.

Represented (legal): Wiley Rein.

Represented (engineering): Lohnes & Culver.

Personnel:

John Ray, President & General Manager.

Estelle Parsley, Operations & News Director.

Bonita Jenkins, Station & Community Events Manager.

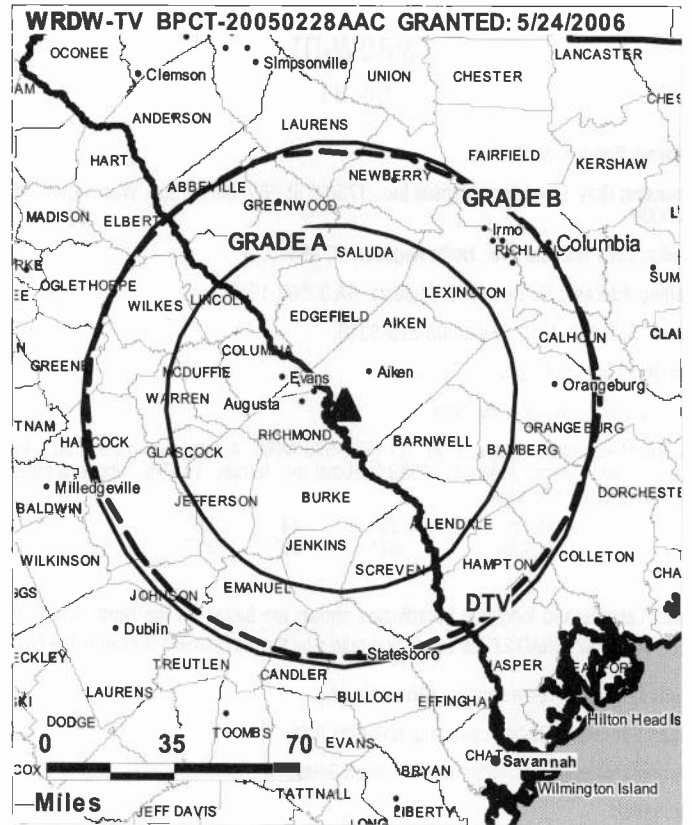
C. Joseph Tonsing, General Sales Manager.

Mike Oates, National Sales Manger.

Edward Elser, Chief Engineer.

Mary Speer, Business Manager.

Judi Tredore, Program Director.



© 2008 Warren Communications News

Shalanda Priestler, News Production Manager.

Marilee Odum, Traffic Manager.

City of License: Augusta. **Station DMA:** Augusta, GA. **Rank:** 115.

Circulation © 2007 Nielsen. Coverage based on Nielsen study.

GrandTotal	Cable TV Households	Non-cable TV Households	Total TV Households
Estimated Station Totals *	156,370	95,240	251,610
Average Weekly Circulation (2007)	109,657	53,051	162,708
Average Daily Circulation (2007)			89,434
Station DMA Total	Cable TV Households	Non-cable TV Households	Total TV Households
Estimated Station Totals *	153,770	81,060	234,830
Average Weekly Circulation (2007)	108,437	51,522	159,959
Average Daily Circulation (2007)			87,731
Other DMA Total	Cable TV Households	Non-cable TV Households	Total TV Households
Estimated Station Totals *	2,600	14,180	16,780
Average Weekly Circulation (2007)	1,220	1,529	2,749
Average Daily Circulation (2007)			1,703

*Estimated station totals are sums of the Nielsen TV and Cable TV household estimates for each county in which the station registers viewing of more than 5% as per the Nielsen Survey Methods.

WTLH
Ch. 49

Network Service: FOX.

Licensee: New Age Media of Tallahassee License LLC, 46 Public Square, Wilkes-Barre, PA 18701.

Studio: 950 Commerce Blvd, Midway, FL 32343.

Mailing Address: PO Box 949, Midway, FL 32343.

Phone: 850-576-4990. **Fax:** 850-576-0200.

E-mail: fox49@fox49.com

Web Site: http://www.fox49.com

Technical Facilities: Channel No. 49 (680-686 MHz). Authorized power: 5000-kw max. visual, aural. Antenna: 1959-ft above av. terrain, 1962-ft. above ground, 2116-ft. above sea level.

Latitude 30° 40' 51"
Longitude 83° 58' 21"

Holds CP for change to 2650-kw max. visual; BPCT-20061120ACH.

Transmitter: Approx. 1.6-mi. SE of Metcalf.

Note: Latitude and longitude coordinates shown are based on the North American Datum of 1927 (NAD 27) as currently required by the Mass Media Bureau of the FCC.

LMA: Local marketing agreement with WTLF-DT (CW), Tallahassee, FL.

Ownership: New Age Media (Group Owner).

Began Operation: January 31, 1989. Sale to present owner by The PSC Liquidating Trust approved by FCC December 12, 2006. Competing sale to MM Licensing-Tallahassee LLC dismissed by FCC January 23, 2007. Transfer of control to The PSC Liquidating Trust by Pegasus Communications Corp. approved by FCC April 19, 2005. Involuntary assignment of license to WTLH License Corp., Debtor-In-Possession approved by FCC December 23, 2004. Sale to Pegasus Broadcast TV by General Management Consultants (Paul & Renee Lansat) approved by FCC September 14, 1995.

Represented (sales): Petry Television Inc.

Represented (legal): Leventhal, Senter & Lerman PLLC.

Personnel:

David Hinterschied, General Manager.

Tana Kenny, General & Local Sales Manager.

Nathan Mears, National Sales Manager.

Michael Brown, Chief Engineer.

Doris Jones, Business Manager.

Chuck Lindsey, Production Director.

Don Abel, Creative Services Director.

Ann Morris, Traffic Manager.



© 2008 Warren Communications News

City of License: Bainbridge. **Station DMA:** Tallahassee, FL-Thomasville, GA.

Rank: 108.

Circulation © 2007 Nielsen. Coverage based on Nielsen study.

GrandTotal	Cable TV Households	Non-cable TV Households	Total TV Households
Estimated Station Totals *	168,070	115,310	283,380
Average Weekly Circulation (2007)	72,016	41,447	113,463
Average Daily Circulation (2007)			37,491
Station DMA Total	Cable TV Households	Non-cable TV Households	Total TV Households
Estimated Station Totals *	153,490	92,160	245,650
Average Weekly Circulation (2007)	70,548	38,436	108,984
Average Daily Circulation (2007)			36,171
Other DMA Total	Cable TV Households	Non-cable TV Households	Total TV Households
Estimated Station Totals *	14,580	23,150	37,730
Average Weekly Circulation (2007)	1,468	3,011	4,479
Average Daily Circulation (2007)			1,320

*Estimated station totals are sums of the Nielsen TV and Cable TV household estimates for each county in which the station registers viewing of more than 5% as per the Nielsen Survey Methods.

WTLH-DT
Ch. 50

Network Service: CW, FOX.

Licensee: New Age Media of Tallahassee License LLC, 46 Public Square, Wilkes-Barre, PA 18701.

Studio: 950 Commerce Blvd., Midway, FL 32343.

Mailing Address: PO Box 949, Midway, FL 32343.

Phone: 850-576-4990. **Fax:** 850-576-0200.

E-mail: fox49@fox49.com

Web Site: http://www.fox49.com

Technical Facilities: Channel No. 50 (686-692 MHz). Authorized power: 230-kw max. visual, aural. Antenna: 1959-ft above av. terrain, 1962-ft. above ground, 2116-ft. above sea level.

Latitude	30°	40'	51"
Longitude	83°	58'	21"

Transmitter: Approx. 1.7-mi. SE of Metcalf.

Note: Latitude and longitude coordinates shown are based on the North American Datum of 1927 (NAD 27) as currently required by the Mass Media Bureau of the FCC.

LMA: Local marketing agreement with WTLF-DT (CW), Tallahassee, FL.

Ownership: New Age Media (Group Owner).

Began Operation: Station operating; no on-air date

Represented (sales): Petry Television Inc.

Represented (legal): Leventhal, Senter & Lerman PLLC.

Personnel:

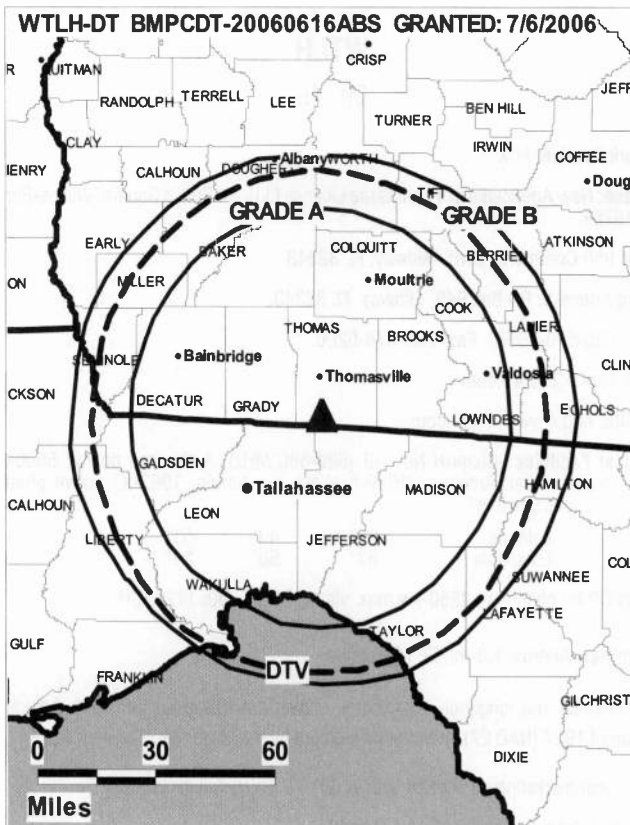
David Hinterschied, General Manager.

Tana Kenny, General & Local Sales Manager.

Nathan Mears, National Sales Manager.

Michael Brown, Chief Engineer.

Doris Jones, Business Manager.



© 2008 Warren Communications News

Chuck Lindsey, Production Manager.

Don Abel, Creative Services Director.

Anne Morris, Traffic Manager.

City of License: Bainbridge. **Station DMA:** Tallahassee, FL-Thomasville, GA.

Rank: 108.

Nielsen Data: Not available.

WGSA
Ch. 34

Network Service: CW.

Licensee: Southern TV Corp., 9661 82nd Ave N, Seminole, FL 33777.

Studio: 401 Mall Blvd, Ste 202-A, Savannah, GA 31406-4867.

Mailing Address: 401 Mall Blvd, Ste 202-A, Savannah, GA 31406-4867.

Phone: 912-692-8000. **Fax:** 912-692-0400.

E-mail: kimsharp@wgsa.tv

Technical Facilities: Channel No. 34 (590-596 MHz). Authorized power: 316-kw max. visual, aural. Antenna: 482-ft above av. terrain, 457-ft. above ground, 656-ft. above sea level.

Latitude	31°	45'	53"
Longitude	82°	13'	38"

Transmitter: 3-mi. S of State Rte. 144, 7.2-mi. E of Baxley in Appling County.

Note: Latitude and longitude coordinates shown are based on the North American Datum of 1927 (NAD 27) as currently required by the Mass Media Bureau of the FCC.

Ownership: Southern TV Corp.

Began Operation: May 1, 1992. Sale of station (as WUBI) to present owner by James L. Upchurch approved by FCC January 13, 1998.

Represented (sales): Blair Television.

Represented (legal): Irwin, Campbell & Tannenwald PC.

Represented (engineering): Mullaney Engineering Inc.

Personnel:

Fred Pierce, General Manager.

Dave Steele, Operations & Promotion Director.

Jo Johnson, Administration Supervisor & General Sales Manager.

Kim Sharp, Local Sales Manager.

David Johnson, National Sales Manager.

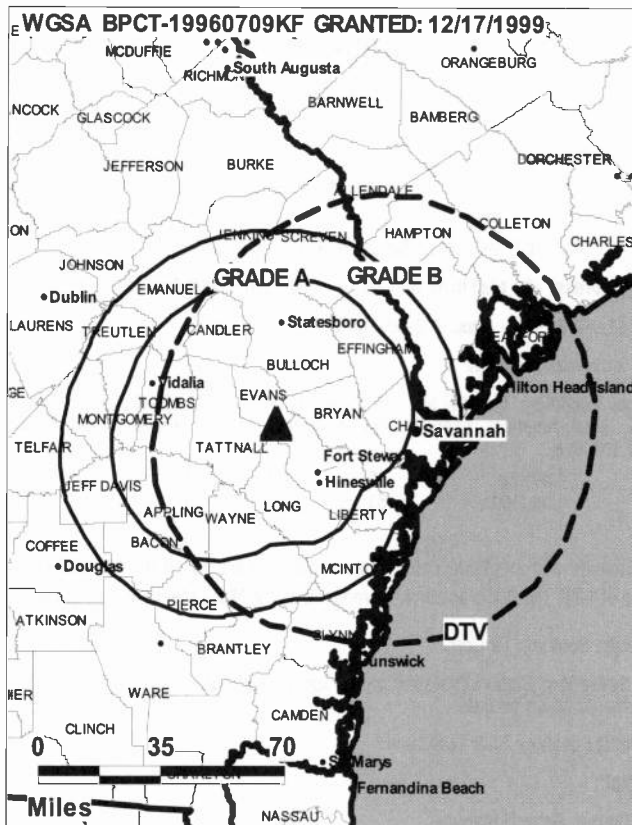
Jerry McCook, Chief Engineer.

Chuck Robb, Business Manager.

Deborah Brakke, Production & Program Director.

Wendy Stanley, Traffic Manager.

City of License: Baxley. **Station DMA:** Savannah, GA. **Rank:** 97.



© 2008 Warren Communications News

Circulation © 2007 Nielsen. Coverage based on Nielsen study.

GrandTotal	Cable TV Households	Non-cable TV Households	Total TV Households
Estimated Station Totals *	168,170	81,720	249,890
Average Weekly Circulation (2007)	33,077	10,282	43,359
Average Daily Circulation (2007)			12,234

Station DMA Total	Cable TV Households	Non-cable TV Households	Total TV Households
Estimated Station Totals *	168,170	81,720	249,890
Average Weekly Circulation (2007)	33,077	10,282	43,359
Average Daily Circulation (2007)			12,234

*Estimated station totals are sums of the Nielsen TV and Cable TV household estimates for each county in which the station registers viewing of more than 5% as per the Nielsen Survey Methods.

WGSA-DT
Ch. 35

Network Service: CW.

Grantee: Southern TV Corp., 117 Oglethorpe Professional Ct, Ste 3, Savannah, GA 31406-3637.

Studio: 401 Mall Blvd, Ste 202-A, Savannah, GA 31406-4867.

Mailing Address: 401 Mall Blvd, Site 202-A, Savannah, GA 31406-4867.

Phone: 912-692-8000. **Fax:** 912-692-0400.

E-mail: kimsharp@wgsa.tv

Technical Facilities: Channel No. 35 (596-602 MHz). Authorized power: 1000-kw visual, aural. Antenna: 1145-ft above av. terrain, 1152-ft. above ground, 1166-ft. above sea level.

Latitude	32°	02'	48"
Longitude	81°	20'	27"

Note: Latitude and longitude coordinates shown are based on the North American Datum of 1927 (NAD 27) as currently required by the Mass Media Bureau of the FCC.

Ownership: Southern TV Corp.

Began Operation: Station operating under Special Temporary Authority at 0.035-kw max. visual; no on-air date

Represented (sales): Blair Television.

Personnel:

Fred Pierce, General Manager.

Dave Steele, Operations & Promotion Director.

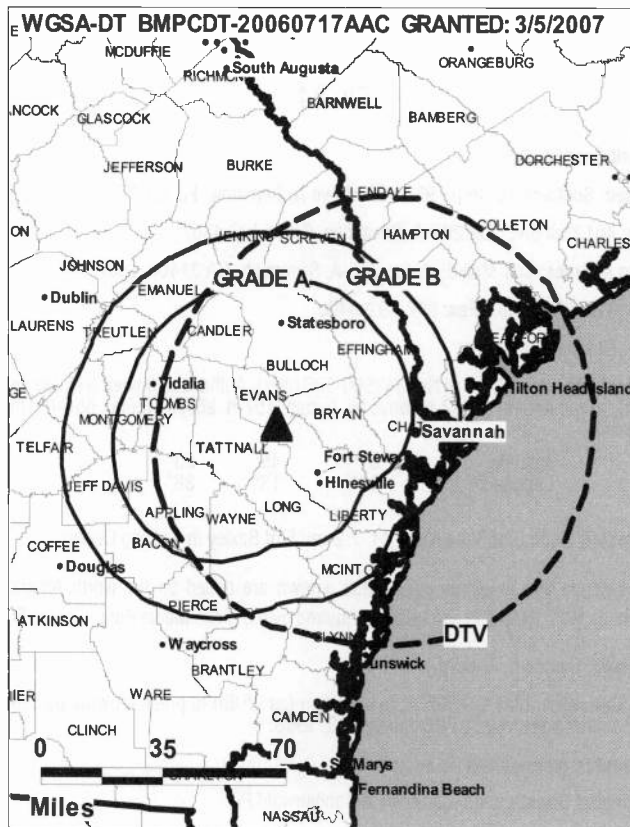
Jo Johnson, Administration Supervisor & General Sales Manager.

Kim Sharp, Local Sales Manager.

David Johnson, National Sales Manager.

Jerry McCook, Chief Engineer.

Chuck Robb, Business Manager.



© 2008 Warren Communications News

Deborah Brakke, Production & Program Director.

Wendy Stanley, Traffic Manager.

City of License: Baxley. **Station DMA:** Savannah, GA. **Rank:** 97.

Nielsen Data: Not available.

WPXC-DT
Ch. 24

Network Service: ION.

Licensee: Paxson Jax License Inc., 601 Clearwater Park Rd., West Palm Beach, FL 33401-6233.

Studio: 7434 Blythe Island Hwy., Brunswick, GA 31525.

Mailing Address: 7434 Blythe Island Hwy., Brunswick, GA 31525.

Phone: 912-267-0021. **Fax:** 912-261-9582.

E-mail: nancyoconnor@ionmedia.tv

Web Site: <http://www.ionline.tv>

Technical Facilities: Channel No. 24 (530-536 MHz). Authorized power: 500-kw max. visual, aural. Antenna: 1371-ft above av. terrain, 1360-ft. above ground, 1382-ft. above sea level.

Latitude	30°	49'	39"
Longitude	81°	44'	27"

Note: Latitude and longitude coordinates shown are based on the North American Datum of 1927 (NAD 27) as currently required by the Mass Media Bureau of the FCC.

Ownership: ION Media Networks Inc. (Group Owner).

Began Operation: Station operating; no on-air date

Represented (legal): Dow Lohnes PLLC.

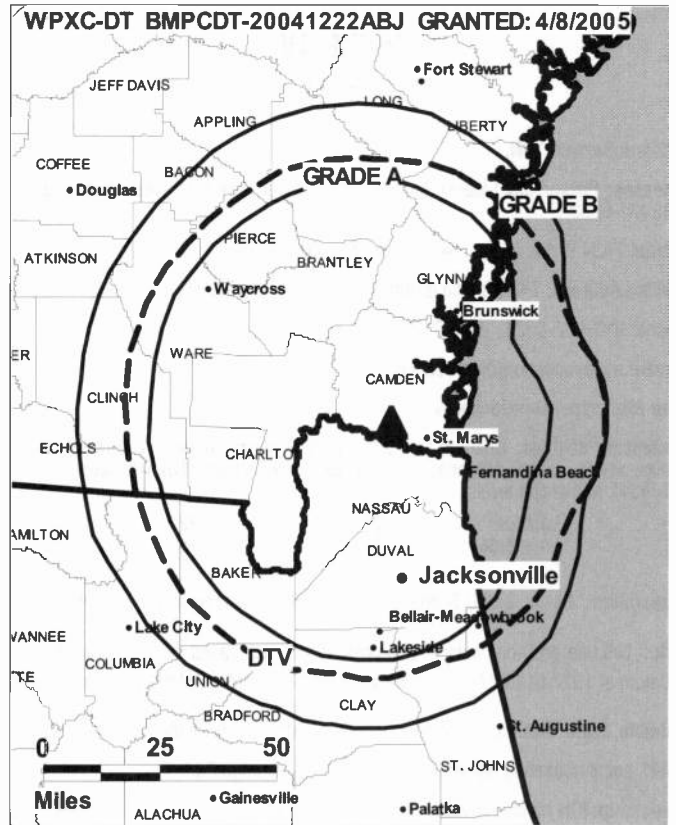
Personnel:

Howard Ford, Chief Engineer.

Nancy O'Conner, Traffic Manager.

City of License: Brunswick. **Station DMA:** Jacksonville, FL. **Rank:** 49.

Nielsen Data: Not available.



© 2008 Warren Communications News

WPXC-TV
Ch. 21

Network Service: ION.

Licensee: Paxson Jax License Inc., 601 Clearwater Park Rd., West Palm Beach, FL 33401-6233.

Studio: 7434 Blythe Island Hwy., Brunswick, GA 31525.

Mailing Address: 7434 Blythe Island Hwy., Brunswick, GA 31525.

Phone: 912-267-0021. **Fax:** 912-261-9582.

E-mail: nancyoconnor@ionmedia.tv

Web Site: http://www.ionline.tv

Technical Facilities: Channel No. 21 (512-518 MHz). Authorized power: 2880-kw max. visual, aural. Antenna: 1020-ft above av. terrain, 1025-ft. above ground, 1095-ft. above sea level.

Latitude	31°	08'	22"
Longitude	81°	56'	15"

Transmitter: 3.4-mi. E of U.S. Rte. 301 at Buffalo Creek Crossing, near Nahunta.

Note: Latitude and longitude coordinates shown are based on the North American Datum of 1927 (NAD 27) as currently required by the Mass Media Bureau of the FCC.

Satellite Earth Station: Transmitter Harris; Andrew, 4.5-meter KC-band.

LMA: Local marketing agreement with WJXX (A), Orange Park, FL.

Ownership: ION Media Networks Inc. (Group Owner).

Began Operation: April 2, 1990. Assignment of LMA and option to purchase to Albritton Communications Co. by WBSG-TV LP (Dorothy O. Wright, et al.), approved by FCC April 12, 1996. Option was later turned over to Paxson Communications Corp.; subsequent sale was approved by the FCC December 6, 2000. Transfer to CIG Media LLC pending.

Represented (legal): Dow Lohnes PLLC.

Personnel:

Howard Ford, Chief Engineer.

Nancy O'Connor, Traffic Manager.

City of License: Brunswick. **Station DMA:** Jacksonville, FL. **Rank:** 49.



FULLY SEARCHABLE • CONTINUOUSLY UPDATED • DISCOUNT RATES FOR PRINT PURCHASERS

For more information call 800-771-9202 or visit www.warren-news.com

WPXC-TV BPCT-20010629ABD GRANTED: 12/26/2001



© 2008 Warren Communications News

Circulation © 2007 Nielsen. Coverage based on Nielsen study.

GrandTotal	Cable TV Households	Non-cable TV Households	Total TV Households
Estimated Station Totals *	288,080	10,960	299,040
Average Weekly Circulation (2007)	20,859	636	21,495
Average Daily Circulation (2007)			4,492
Station DMA Total	Cable TV Households	Non-cable TV Households	Total TV Households
Estimated Station Totals *	286,120	3,760	289,880
Average Weekly Circulation (2007)	20,285	218	20,503
Average Daily Circulation (2007)			4,299
Other DMA Total	Cable TV Households	Non-cable TV Households	Total TV Households
Estimated Station Totals *	1,960	7,200	9,160
Average Weekly Circulation (2007)	574	418	992
Average Daily Circulation (2007)			193

*Estimated station totals are sums of the Nielsen TV and Cable TV household estimates for each county in which the station registers viewing of more than 5% as per the Nielsen Survey Methods.

WLTZ
Ch. 38

Network Service: NBC.

Licensee: SagamoreHill Broadcasting of Georgia LLC, 211 Pleasant Home Rd, Bldg D, Ste 3, Augusta, GA 30907.

Studio: 6140 Buena Vista Rd, Columbus, GA 31907.

Mailing Address: PO Box 12289, Columbus, GA 31917-2289.

Phone: 706-561-3838. **Fax:** 706-563-8467.

E-mail: ccollins@wltz.com

Web Site: http://www.wltz.com

Technical Facilities: Channel No. 38 (614-620 MHz). Authorized power: 1480-kw max. & 1070-kw horizontal visual, 148-kw & 107-kw horizontal aural. Antenna: 1310-ft above av. terrain, 1319-ft. above ground, 1704-ft. above sea level.

Latitude 32° 27' 28"
Longitude 84° 53' 08"

Transmitter: 3.6-mi. E of Columbus, 0.34-mi. S of Buena Vista Rd.

Note: Latitude and longitude coordinates shown are based on the North American Datum of 1927 (NAD 27) as currently required by the Mass Media Bureau of the FCC.

Multichannel TV Sound: Stereo only.

Satellite Earth Stations: Transmitter RCA, Harris; RCA, 3-meter Ku-band; Harris, 3-meter Ku-band; Harris, 3-meter C-band; Harris, 8-meter Ku-band; Zenith, M/A-Com, Harris receivers.

Ownership: SagamoreHill Broadcasting LLC (Group Owner).

Began Operation: October 29, 1970. Sale to American Family Corp. by Gala Broadcasting Co., et al., approved by FCC February 3, 1978. Sale to Lewis Broadcasting Corp. approved by FCC June 18, 1981. Sale to Piney Creek Broadcasting Corp. by Lewis Broadcasting Corp. was approved by FCC February 7, 1995, but sale was never consummated. Sale to present owner by Lewis Broadcasting Corp. approved by FCC June 25, 2007.

Represented (sales): Blair Television.

Personnel:

Tom Breazeale, Vice President & General Manager.

Charles Collins, Programming & Operations Manager.

Dennis Boswell, Chief Engineer.

Charles Izlar, Controller.

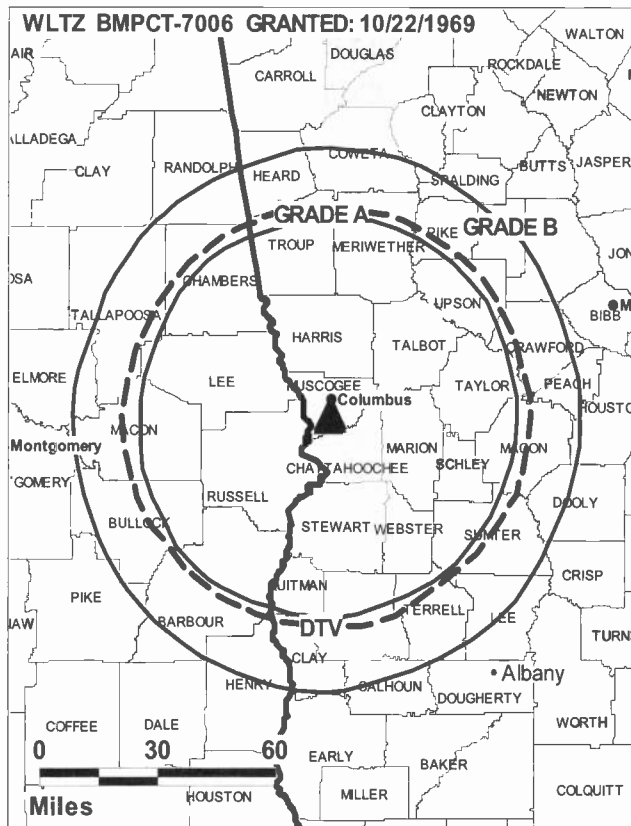
Karol Webb, Accounting Manager.

Jim Devitt, Promotion & Public Service Director.

Vince Perry, Production Manager.

Della Brown, Traffic Manager.

City of License: Columbus. **Station DMA:** Columbus, GA-Opelika, AL. **Rank:** 128.



© 2008 Warren Communications News

Circulation © 2007 Nielsen. Coverage based on Nielsen study.

Grand Total	Cable TV Households	Non-cable TV Households	Total TV Households
Estimated Station Totals *	175,660	46,290	221,950
Average Weekly Circulation (2007)	83,096	11,722	94,818
Average Daily Circulation (2007)			36,479
Station DMA Total	Cable TV Households	Non-cable TV Households	Total TV Households
Estimated Station Totals *	146,080	44,600	190,680
Average Weekly Circulation (2007)	72,676	11,207	83,883
Average Daily Circulation (2007)			34,414
Other DMA Total	Cable TV Households	Non-cable TV Households	Total TV Households
Estimated Station Totals *	29,580	1,690	31,270
Average Weekly Circulation (2007)	10,420	515	10,935
Average Daily Circulation (2007)			2,065

*Estimated station totals are sums of the Nielsen TV and Cable TV household estimates for each county in which the station registers viewing of more than 5% as per the Nielsen Survey Methods.

WLTZ-DT
Ch. 35

Network Service: NBC.

Licensee: SagamoreHill Broadcasting of Georgia LLC, 211 Pleasant Home Rd, Bldg D, Ste 3, Augusta, GA 30907.

Studio: 6140 Buena Vista Rd, Columbus, GA 31907.

Mailing Address: PO Box 12289, Columbus, GA 31907-2289.

Phone: 706-561-3838. **Fax:** 706-563-8467.

E-mail: ccollins@wltz.com

Web Site: <http://www.wltz.com>

Technical Facilities: Channel No. 35 (596-602 MHz). Authorized power: 50-kw max. visual, aural. Antenna: 1238-ft above av. terrain, 1200-ft. above ground, 1585-ft. above sea level.

Latitude	32°	27'	28"
Longitude	84°	53'	08"

Note: Latitude and longitude coordinates shown are based on the North American Datum of 1927 (NAD 27) as currently required by the Mass Media Bureau of the FCC.

Ownership: SagamoreHill Broadcasting LLC (Group Owner).

Began Operation: March 22, 2002. High Definition.

Represented (sales): Blair Television.

Represented (engineering): D. L. Markley & Associates Inc.

Personnel:

Tom Breazeale, Vice President & General Manager.

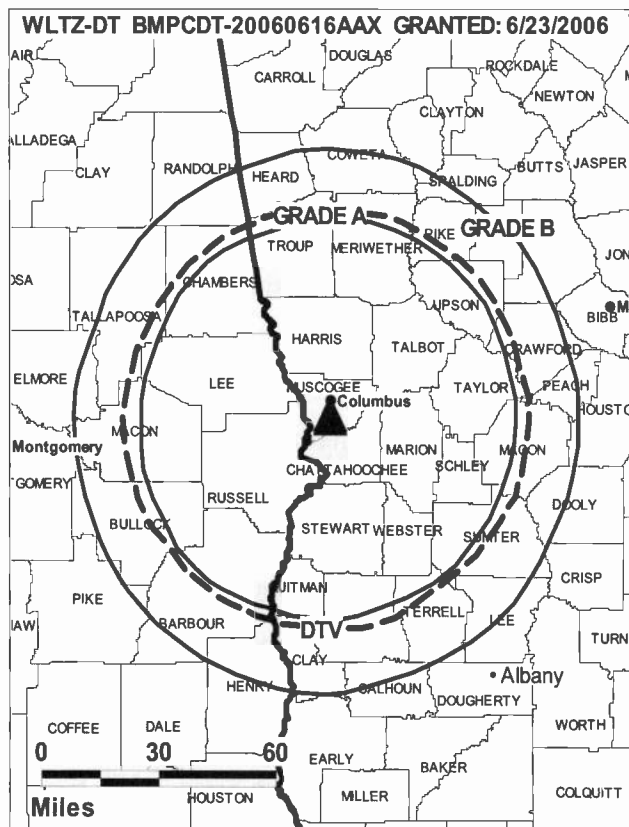
Charles Collins, Programming & Operations Manager.

Dennis Boswell, Chief Engineer.

Charles Izlar, Controller.

Karol Webb, Accounting Manager.

Jim Devitt, Promotion & Public Service Director.



© 2008 Warren Communications News

Vince Perry, Production Manager.

Della Brown, Traffic Manager.

City of License: Columbus. **Station DMA:** Columbus, GA-Opelika, AL. **Rank:** 128.

Nielsen Data: Not available.

WRBL
Ch. 3

Network Service: CBS.

Licensee: Media General Communications Holdings LLC, 333 E Franklin St, Richmond, VA 23219.

Studio: 1350 13th Ave, Columbus, GA 31901.

Mailing Address: PO Box 270, Columbus, GA 31902.

Phone: 706-323-3333. **Fax:** 706-322-3070.

E-mail: news@wrbl.com

Web Site: http://www.wrbl.com

Technical Facilities: Channel No. 3 (60-66 MHz). Authorized power: 100-kw visual, 12.02-kw aural. Antenna: 1790-ft above av. terrain, 1749-ft. above ground, 2249-ft. above sea level.

Latitude 32° 19' 25"
Longitude 84° 46' 46"

Transmitter: Lafayette Rd., 1.2-mi. N of Cusseta.

Note: Latitude and longitude coordinates shown are based on the North American Datum of 1927 (NAD 27) as currently required by the Mass Media Bureau of the FCC.

Satellite Earth Stations: Harris, 3-meter; Scientific-Atlanta, 4.6-meter C-band; Scientific-Atlanta, 7-meter; Scientific-Atlanta, Harris receivers.

News Services: CNN Newsource, CBS Newspath, AP.

Ownership: Media General Inc. (Group Owner).

Began Operation: November 15, 1953. Started on Ch. 4. Switched to Ch. 3 October 27, 1960. Transfer of control to J. W. & J. B. Woodruff from R. W. Page Corp. approved by FCC January 31, 1973. Sale to Malcom I. Glazer by J. W. Woodruff approved by FCC September 11, 1978. Sale to TCS Television Partner by Glazer approved by FCC April 6, 1990 (Television Digest, Vol. 30:8, 26.) Sale to Spartan Radiocasting Co. approved by FCC September 1, 1995. Assignment of license to parent Spartan Communications Inc. by Arant Television Corp. approved by FCC February 20, 1998. Sale to present owner by Spartan Communications Inc. approved by FCC March 22, 2000.

Represented (sales): MMT Sales Inc.

Represented (legal): Dow Lohnes PLLC.

Personnel:

Otis Pickett, Vice President & General Manager.

Twila Kirkland, Local Sales Manager.

Cayle Mims, News Director.

Gus Mitaoff, Business Manager.

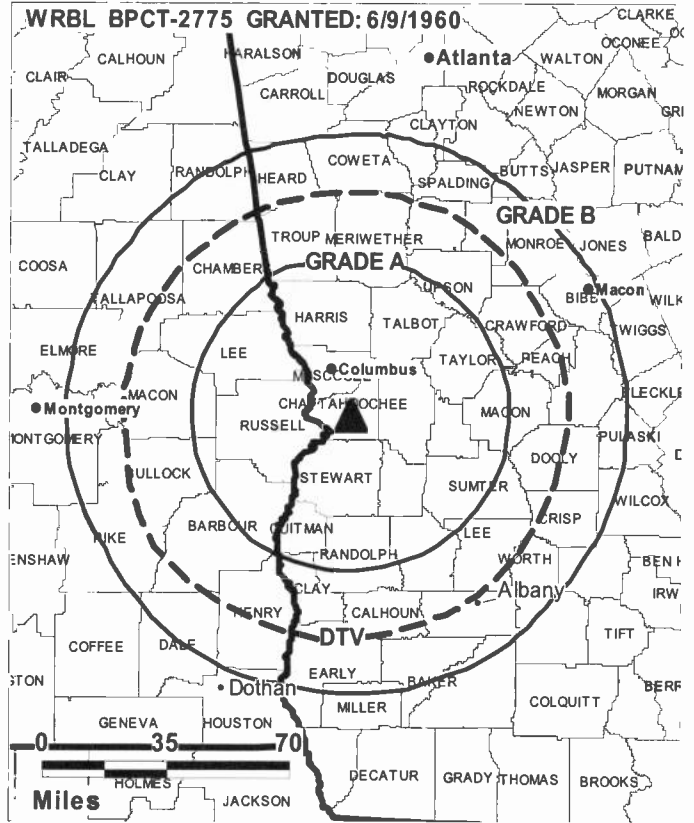
Jim Barnes, Chief Engineer.

Kay Stingfellow, Program Director.

Frank Flournoy, Promotion Manager.

Arthur Ship, Production Manager.

Sherrie Benoit, Traffic Manager.



© 2008 Warren Communications News

City of License: Columbus. **Station DMA:** Columbus, GA-Opelika, AL. **Rank:** 128.

Circulation © 2007 Nielsen. Coverage based on Nielsen study.

GrandTotal	Cable TV Households	Non-cable TV Households	Total TV Households
Estimated Station Totals *	221,750	91,370	313,120
Average Weekly Circulation (2007)	122,463	27,663	150,126
Average Daily Circulation (2007)			72,114
Station DMA Total	Cable TV Households	Non-cable TV Households	Total TV Households
Estimated Station Totals *	146,080	45,650	191,730
Average Weekly Circulation (2007)	94,205	18,760	112,965
Average Daily Circulation (2007)			55,088
Other DMA Total	Cable TV Households	Non-cable TV Households	Total TV Households
Estimated Station Totals *	75,670	45,720	121,390
Average Weekly Circulation (2007)	28,258	8,903	37,161
Average Daily Circulation (2007)			17,026

*Estimated station totals are sums of the Nielsen TV and Cable TV household estimates for each county in which the station registers viewing of more than 5% as per the Nielsen Survey Methods.

WRBL-DT
Ch. 15

Network Service: CBS.

Grantee: Media General Communications Holdings LLC, 333 E Franklin St, Richmond, VA 23219.

Studio: 1350 13th Ave, Columbus, GA 31901.

Mailing Address: PO Box 270, Columbus, GA 31902.

Phone: 706-323-3333. **Fax:** 706-322-3070.

E-mail: news@wrbl.com

Web Site: http://www.wrbl.com

Technical Facilities: Channel No. 15 (476-482 MHz). Authorized power: 1000-kw max. visual, aural. Antenna: 1663-ft above av. terrain, 1578-ft. above ground, 2061-ft. above sea level.

Latitude	32°	19'	16"
Longitude	84°	47'	28"

Note: Latitude and longitude coordinates shown are based on the North American Datum of 1927 (NAD 27) as currently required by the Mass Media Bureau of the FCC.

Ownership: Media General Inc. (Group Owner).

Began Operation: Station operating under Special Temporary Authority at 42-kw max. visual; no on-air date

Represented (sales): MMT Sales Inc.

Represented (legal): Dow Lohnes PLLC.

Personnel:

Otis Pickett, Vice President & General Manager.

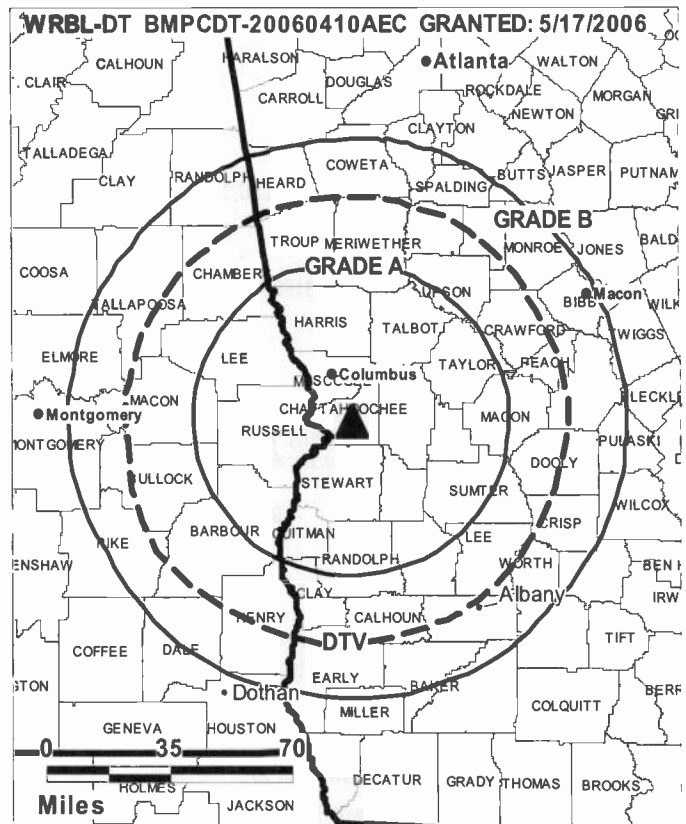
Twila Kirkland, Local Sales Manager.

Cayle Mims, News Director.

Jim Barnes, Chief Engineer.

Gus Mitaoff, Business Manager.

Kay Stringfellow, Program Director.



© 2008 Warren Communications News

Frank Flournoy, Promotion Manager.

Arthur Ship, Production Manager.

Sherrie Benoit, Traffic Manager.

City of License: Columbus. **Station DMA:** Columbus, GA-Opelika, AL. **Rank:** 128.

Nielsen Data: Not available.

WTVM

Ch. 9

Network Service: ABC.

Licensee: WTVM License Subsidiary LLC, 201 Monroe St, RSA Tower, 20th Fl, Montgomery, AL 36104.

Studio: 1909 Wynnton Rd, Columbus, GA 31906.

Mailing Address: PO Box 1848, Columbus, GA 31902.

Phone: 706-324-6471. **Fax:** 706-322-7527.

E-mail: jennifercameron@wtvm.com

Web Site: http://www.wtvm.com

Technical Facilities: Channel No. 9 (186-192 MHz). Authorized power: 284-kw visual, 27.8-kw aural. Antenna: 1650-ft above av. terrain, 1749-ft. above ground, 2251-ft. above sea level.

Latitude 32° 19' 25"
Longitude 84° 46' 46"

Transmitter: Lafayette Rd., 1.2-mi. N of Cusseta.

Note: Latitude and longitude coordinates shown are based on the North American Datum of 1927 (NAD 27) as currently required by the Mass Media Bureau of the FCC.

Satellite Earth Stations: Transmitter NEC; Harris, 3.5-meter C-band; Comtech, 3.7-meter Ku-band; Andrew, 7.3-meter C-band; M/A-Corn, Harris, Avantek receivers.

News Services: CNN Newsource, AP, ABC NewsOne.

Ownership: Raycom Media Inc. (Group Owner).

Began Operation: October 6, 1953. First broadcast on Ch. 28. Switched to Ch. 9 November 3, 1960. Sale to present owner by AFLAC approved by FCC March 21, 1997. Sale to AFLAC by Pegasus Broadcasting approved by FCC February 16, 1989. Sale to Commaq Inc. (later Pegasus Broadcasting) by SFN Cos. approved by FCC October 2, 1986 (Television Digest, Vol. 26:41). Sale to Western Broadcasting Co. by Fuqua Industries approved by FCC July 10, 1980. Sale to Fuqua Industries by Martin Theaters of Georgia Inc. approved by FCC February 7, 1969.

Represented (sales): Harrington Righter & Parsons Inc. (HRP).

Represented (legal): Covington & Burling.

Personnel:

Lee Brantley, Vice President & General Manager.

Bill Downs, General Sales Manager.

Adelaide Kirk, Local Sales Manager.

Rick Moll, News Director.

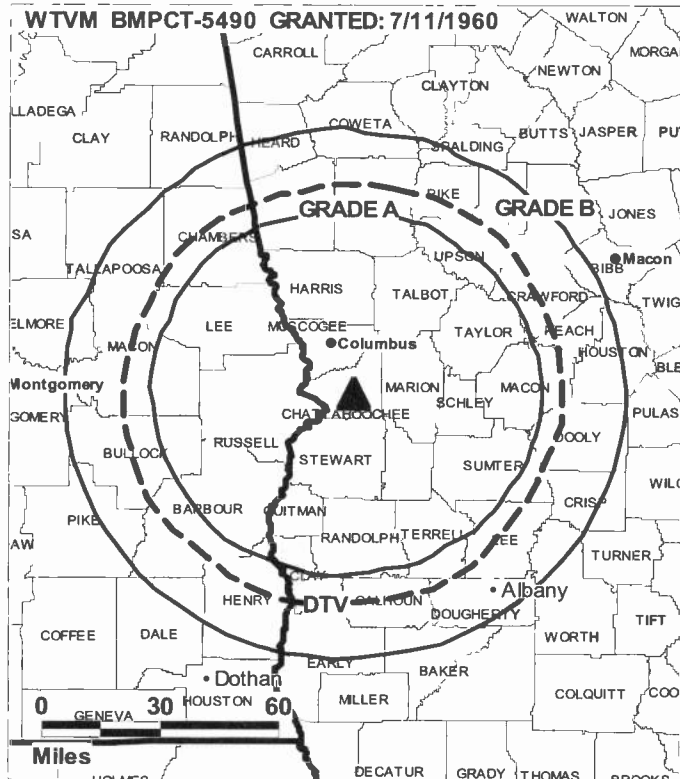
David Williams, Chief Engineer.

Paul Eriksen, Business Manager.

Betsy Russell, Promotion & Production Director.

Annie Dewberry, Traffic Supervisor.

Jackie McDowell, Traffic Supervisor.



Jennifer Cameron, Human Resources Director.

City of License: Columbus. **Station DMA:** Columbus, GA-Opelika, AL. **Rank:** 128.

Circulation © 2007 Nielsen. Coverage based on Nielsen study.

GrandTotal	Cable TV Households	Non-cable TV Households	Total TV Households
Estimated Station Totals *	237,840	84,370	322,210
Average Weekly Circulation (2007)	122,554	25,913	148,467
Average Daily Circulation (2007)			72,773
Station DMA Total	Cable TV Households	Non-cable TV Households	Total TV Households
Estimated Station Totals *	146,080	45,650	191,730
Average Weekly Circulation (2007)	97,449	20,343	117,792
Average Daily Circulation (2007)			63,287
Other DMA Total	Cable TV Households	Non-cable TV Households	Total TV Households
Estimated Station Totals *	91,760	38,720	130,480
Average Weekly Circulation (2007)	25,105	5,570	30,675
Average Daily Circulation (2007)			9,486

*Estimated station totals are sums of the Nielsen TV and Cable TV household estimates for each county in which the station registers viewing of more than 5% as per the Nielsen Survey Methods.

WTVM-DT
Ch. 47

Network Service: ABC.

Licensee: WTVM License Subsidiary LLC, 201 Monroe St, RSA Tower, 20th Fl, Montgomery, AL 36104.

Studio: 1909 Wynnton Rd, Columbus, GA 31906.

Mailing Address: PO Box 1848, Columbus, GA 31902.

Phone: 706-324-6471. **Fax:** 706-322-7527.

E-mail: jennifercameron@wtvm.com

Web Site: http://www.wtvm.com

Technical Facilities: Channel No. 47 (668-674 MHz). Authorized power: 528-kw max. visual, aural. Antenna: 377-ft above av. terrain, 288-ft. above ground, 788-ft. above sea level.

Latitude	32°	19'	25"
Longitude	84°	46'	46"

Holds CP for change to 302-kw max. visual, 1060-ft above av. terrain, 984-ft. above ground, 1484-ft. above sea level; BPCDT-20041021ACE.

Note: Latitude and longitude coordinates shown are based on the North American Datum of 1927 (NAD 27) as currently required by the Mass Media Bureau of the FCC.

Ownership: Raycom Media Inc. (Group Owner).

Began Operation: March 24, 2003. Standard and High Definition.

Represented (legal): Covington & Burling.

Personnel:

Lee Brantley, Vice President & General Manager.

Bill Downs, General Sales Manager.

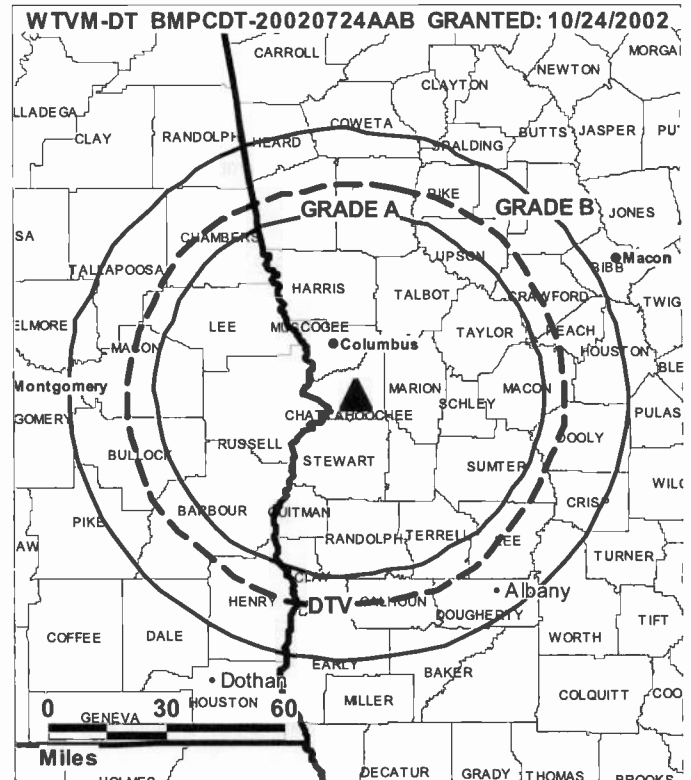
Adelaide Kirk, Local Sales Manager.

Rick Moll, News Director.

David Williams, Chief Engineer.

Paul Eriksen, Business Manager.

Betsy Russell, Promotion & Production Director.



© 2008 Warren Communications News

Annie Dewberry, Traffic Supervisor.

Jackie McDowell, Traffic Manager.

Jennifer Cameron, Human Resources Director.

City of License: Columbus. **Station DMA:** Columbus, GA-Opelika, AL. **Rank:** 128.

Nielsen Data: Not available.

WXTX
Ch. 54

Network Service: FOX.

Licensee: Southeastern Media Holdings Inc., 3500 Colonnade Pkwy., Ste 600, Birmingham, AL 35243.

Studio: 1909 Wynnton Rd., Columbus, GA 31906.

Mailing Address: PO Box 12188, Columbus, GA 31917.

Phone: 706-561-5400; 706-324-6471. **Fax:** 706-561-5965.

E-mail: programming@wxtx.com

Web Site: http://www.wxtx.com

Technical Facilities: Channel No. 54 (710-716 MHz). Authorized power: 1000-kw max. visual, 100-kw aural. Antenna: 1140-ft above av. terrain, 1146-ft. above ground, 1526-ft. above sea level.

Latitude 32° 27' 40"
Longitude 84° 52' 43"

Transmitter: Buena Vista Rd., approx. 0.2-mi. E of Omega Dr.

Note: Latitude and longitude coordinates shown are based on the North American Datum of 1927 (NAD 27) as currently required by the Mass Media Bureau of the FCC.

Satellite Earth Stations: Transmitter RCA; Microdyne, 5-meter Ku-band; AFC, 5-meter KC-band; Microdyne, Harris receivers.

Ownership: Community Newspaper Holdings Inc. (Group Owner).

Began Operation: June 17, 1983. Sale to present owner by Fisher Broadcasting Inc. approved by FCC October 3, 2003.

Represented (sales): Millennium Sales & Marketing.

Represented (legal): Fletcher, Heald & Hildreth PLC.

Represented (engineering): Bromo Communications Inc.

Personnel:

Lee Brantley, General Manager & Program Director.

Stephanie Welch, Local & National Sales Manager.

Rick Moll, News Director.

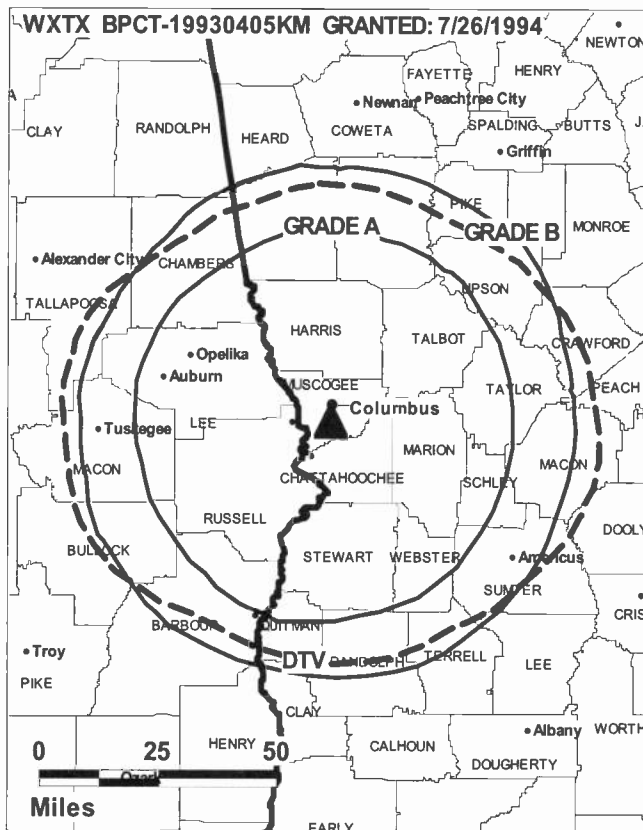
Morris Pollock, Chief Engineer.

Shelia Lovely, Business Manager.

Betsy Russell, Production Manager.

Karen Youger, Traffic Manager.

City of License: Columbus. **Station DMA:** Columbus, GA-Opelika, AL. **Rank:** 128.



© 2008 Warren Communications News

Circulation © 2007 Nielsen. Coverage based on Nielsen study.

GrandTotal	Cable TV Households	Non-cable TV Households	Total TV Households
Estimated Station Totals *	166,960	41,280	208,240
Average Weekly Circulation (2007)	89,019	11,850	100,869
Average Daily Circulation (2007)			35,229
Station DMA Total	Cable TV Households	Non-cable TV Households	Total TV Households
Estimated Station Totals *	145,770	41,280	187,050
Average Weekly Circulation (2007)	80,242	11,850	92,092
Average Daily Circulation (2007)			33,771
Other DMA Total	Cable TV Households	Non-cable TV Households	Total TV Households
Estimated Station Totals *	21,190	0	21,190
Average Weekly Circulation (2007)	8,777	0	8,777
Average Daily Circulation (2007)			1,458

*Estimated station totals are sums of the Nielsen TV and Cable TV household estimates for each county in which the station registers viewing of more than 5% as per the Nielsen Survey Methods.

WXTX-DT

Ch. 49

Network Service: FOX.

Licensee: Southeastern Media Holdings Inc., 3500 Colonnade Pkwy., Ste 600, Birmingham, AL 35243.

Studio: 1909 Wynnton Rd., Columbus, GA 31906.

Mailing Address: PO Box 12188, Columbus, GA 31917.

Phone: 706-561-5400; 706-324-6471. **Fax:** 706-561-5965.

E-mail: programming@wxtx.com

Web Site: http://www.wxtx.com

Technical Facilities: Channel No. 49 (680-686 MHz). Authorized power: 499.4-kw max. visual, aural. Antenna: 1024-ft above av. terrain, 1014-ft. above ground, 1381-ft. above sea level.

Latitude	32°	27'	39"
Longitude	84°	52'	43"

Note: Latitude and longitude coordinates shown are based on the North American Datum of 1927 (NAD 27) as currently required by the Mass Media Bureau of the FCC.

Ownership: Community Newspaper Holdings Inc. (Group Owner).

Began Operation: April 9, 2002. Standard Definition.

Represented (legal): Fletcher, Heald & Hildreth PLC.

Represented (sales): Millennium Sales & Marketing.

Personnel:

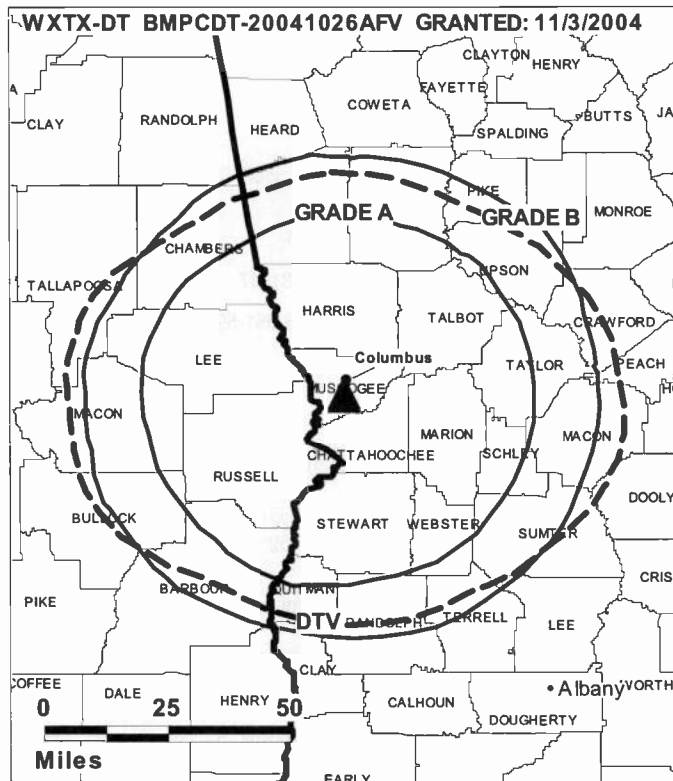
Lee Brantley, General Manager & Program Director.

Stephanie Welch, Local & National Sales Manager.

Rick Moll, News Director.

Morris Pollock, Chief Engineer.

Shelia Lovely, Business Manager.



© 2008 Warren Communications News

Betsy Russell, Production Manager.

Karen Youger, Traffic Manager.

City of License: Columbus. **Station DMA:** Columbus, GA-Opelika, AL. **Rank:** 128.

Nielsen Data: Not available.

WSST-DT
Ch. 51

Network Service: IND.

Grantee: Sunbelt-South Telecommunications Ltd., PO Box 917, Cordele, GA 31010.

Studio: 112 7th St. S, Cordele, GA 31015.

Mailing Address: PO Box 917, Cordele, GA 31015.

Phone: 229-273-0001. **Fax:** 229-273-8894.

E-mail: wsst@sowega.net

Web Site: http://www.wsst.com

Technical Facilities: Channel No. 51 (692-698 MHz). Authorized power: 200-kw max. visual, aural. Antenna: 358-ft above av. terrain, 472-ft. above ground, 771-ft. above sea level.

Latitude	31°	53'	35"
Longitude	83°	48'	18"

Note: Latitude and longitude coordinates shown are based on the North American Datum of 1927 (NAD 27) as currently required by the Mass Media Bureau of the FCC.

Ownership: Sunbelt-South Telecommunications Ltd. (Group Owner).

Began Operation: Station operating under Special Temporary Authority at 91-kw max. visual; no on-air date

Represented (legal): Scott C. Cinnamon PLLC.

Personnel:

William B. Goodson, General Manager & Chief Engineer.

Phillip A. Streetman, Station Manager & News Director.

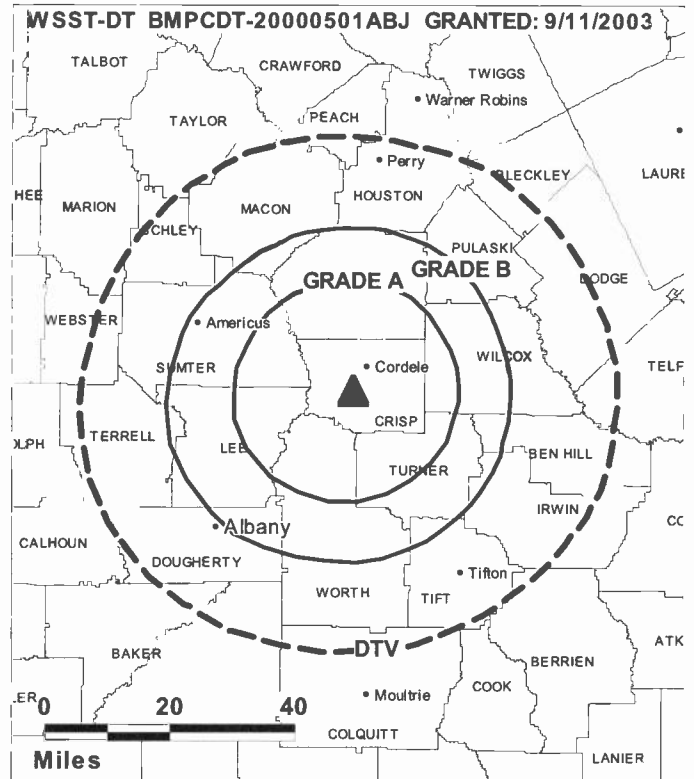
Sara Howell, General Sales & Business Manager.

Tammy Calhoun, Sales Person.

John Barker, Sales Person.

Lee W. Wright, Program Director.

Ricky Smarr, Chief Operator & Production Manager.



© 2008 Warren Communications News

Shelby Goodson, Traffic Manager.

Barbara Dennis, Office Manager & Master Control Operator.

City of License: Cordele. **Station DMA:** Albany, GA. **Rank:** 146.

Nielsen Data: Not available.

WSST-TV

Ch. 55

Network Service: IND.

Licensee: Sunbelt-South Telecommunications Ltd., PO Box 917, Cordele, GA 31010.

Studio: 112 7th St. S, Cordele, GA 31015.

Mailing Address: PO Box 917, Cordele, GA 31015.

Phone: 229-273-0001. **Fax:** 229-273-8894.

E-mail: wsst@sowega.net

Web Site: http://www.wsst.com

Technical Facilities: Channel No. 55 (716-722 MHz). Authorized power: 100-kw max. visual, 10-kw aural. Antenna: 410-ft above av. terrain, 407-ft. above ground, 715-ft. above sea level.

Latitude	31°	54'	15"
Longitude	83°	48'	12"

Transmitter: Pateville Rd., 3.5-mi. SW of intersection with State Rte. 7W.

Note: Latitude and longitude coordinates shown are based on the North American Datum of 1927 (NAD 27) as currently required by the Mass Media Bureau of the FCC.

Multichannel TV Sound: Planned.

Ownership: Sunbelt-South Telecommunications Ltd. (Group Owner).

Began Operation: May 22, 1989. Involuntary transfer from William B. Goodson (deceased) to Phillip A. Streetman approved by FCC March 23, 2007.

Represented (legal): Scott C. Cinnamon PLLC.

Represented (engineering): Bromo Communications Inc.

Personnel:

William B. Goodson, General Manager & Chief Engineer.

Phillip A. Streetman, Station Manager & News Director.

Sara Howell, General Sales & Business Manager.

Tammy Calhoun, Sales Person.

John Barker, Sales Person.

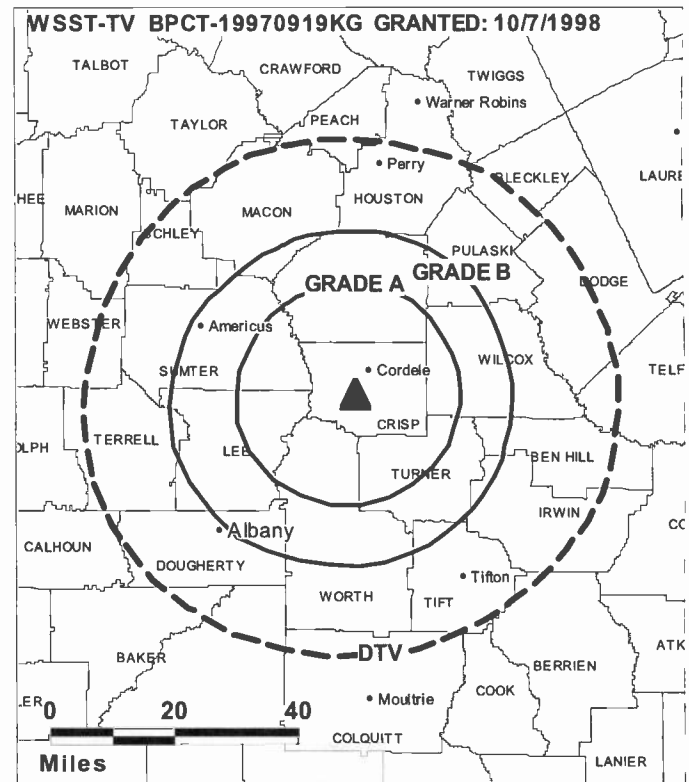
Lee W. Wright, Program Director.

Ricky Smarr, Chief Operator & Production Manager.

Shelby Goodson, Traffic Manager.

Barbara Dennis, Office Manager & Master Control Operator.

City of License: Cordele. **Station DMA:** Albany, GA. **Rank:** 146.



© 2008 Warren Communications News

Circulation © 2007 Nielsen. Coverage based on Nielsen study.

Grand Total	Cable TV Households	Non-cable TV Households	Total TV Households
Estimated Station Totals *	56,760	7,560	64,320
Average Weekly Circulation (2007)	10,744	1,626	12,370
Average Daily Circulation (2007)			3,885
Station DMA Total	Cable TV Households	Non-cable TV Households	Total TV Households
Estimated Station Totals *	43,650	7,560	51,210
Average Weekly Circulation (2007)	8,307	1,626	9,933
Average Daily Circulation (2007)			3,428
Other DMA Total	Cable TV Households	Non-cable TV Households	Total TV Households
Estimated Station Totals *	13,110	0	13,110
Average Weekly Circulation (2007)	2,437	0	2,437
Average Daily Circulation (2007)			457

*Estimated station totals are sums of the Nielsen TV and Cable TV household estimates for each county in which the station registers viewing of more than 5% as per the Nielsen Survey Methods.

WELF-DT
Ch. 16

Network Service: TBN.

Licensee: Trinity Broadcasting Network Inc., 2442 Michelle Dr., Tustin, CA 92780.

Studio: 384 S Campus Rd, Lookout Mountain, GA 30750.

Mailing Address: 384 S Campus Rd, Lookout Mountain, GA 30750.

Phone: 706-820-1663. **Fax:** 706-820-1735.

E-mail: welf@tbn.org

Web Site: http://www.tbn.org

Technical Facilities: Channel No. 16 (482-488 MHz). Authorized power: 300-kw max. visual, aural. Antenna: 1394-ft above av. terrain, 400-ft. above ground, 2421-ft. above sea level.

Latitude	34°	57'	07"
Longitude	85°	22'	58"

Note: Latitude and longitude coordinates shown are based on the North American Datum of 1927 (NAD 27) as currently required by the Mass Media Bureau of the FCC.

Ownership: Trinity Broadcasting Network Inc. (Group Owner).

Began Operation: Station operating; no on-air date

Represented (legal): Colby M May.

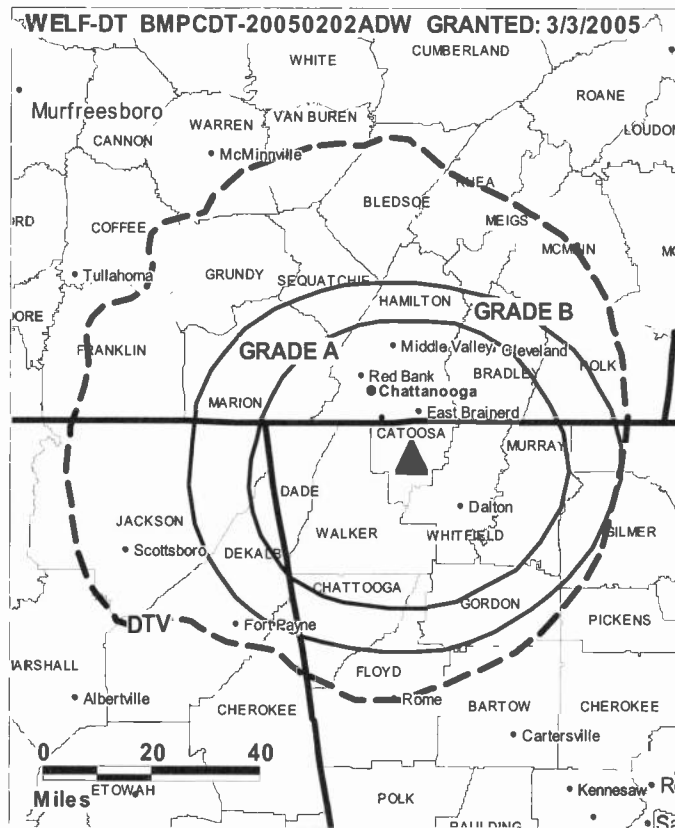
Personnel:

Onya Richter, Station Manager & Public Affairs Director.

Bill Hamm, Chief Engineer.

Michael Moss, Production Manager.

City of License: Dalton. **Station DMA:** Chattanooga, TN. **Rank:** 86.



© 2008 Warren Communications News

Nielsen Data: Not available.

WELF-TV
Ch. 23

Network Service: TBN.

Licensee: Trinity Broadcasting Network Inc., 2442 Michelle Dr., Tustin, CA 92780.

Studio: 384 S Campus Rd, Lookout Mountain, GA 30750.

Mailing Address: 384 S Campus Rd, Lookout Mountain, GA 30750.

Phone: 706-820-1663. **Fax:** 706-820-1735.

E-mail: welf@tbn.org

Web Site: http://www.tbn.org

Technical Facilities: Channel No. 23 (524-530 MHz). Authorized power: 490-kw max. visual, 49-kw aural. Antenna: 1467-ft above av. terrain, 466-ft. above ground, 2487-ft. above sea level.

Latitude 34° 57' 07"
Longitude 85° 22' 58"

Transmitter: Hwy. 127, 2.14-mi. SSW of Lookout Mountain, Dade County.

Note: Latitude and longitude coordinates shown are based on the North American Datum of 1927 (NAD 27) as currently required by the Mass Media Bureau of the FCC.

Satellite Earth Station: Transmitter Comark; Standard Communications, 3.3-meter Ku & C-band.

Ownership: Trinity Broadcasting Network Inc. (Group Owner).

Began Operation: May 10, 1994. Sale to All American TV Inc. by Sonlight Broadcasting Systems Inc. approved by FCC May 16, 1997. Sale to present owner by All American TV Inc. approved by FCC May 8, 2000.

Represented (legal): Colby M May.

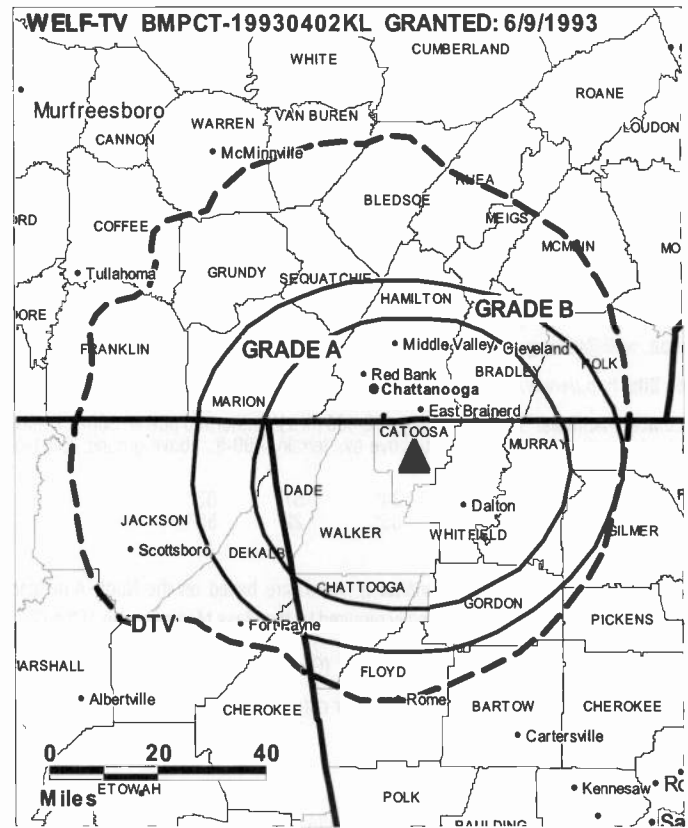
Personnel:

Onya Richter, Station Manager & Public Affairs Director.

Bill Hamm, Chief Engineer.

Michael Moss, Production Manager.

City of License: Dalton. **Station DMA:** Chattanooga, TN. **Rank:** 86.



© 2008 Warren Communications News

Circulation © 2007 Nielsen. Coverage based on Nielsen study.

GrandTotal	Cable TV Households	Non-cable TV Households	Total TV Households
Estimated Station Totals *	176,200	0	176,200
Average Weekly Circulation (2007)	14,248	0	14,248
Average Daily Circulation (2007)			2,912
Station DMA Total	Cable TV Households	Non-cable TV Households	Total TV Households
Estimated Station Totals *	176,200	0	176,200
Average Weekly Circulation (2007)	14,248	0	14,248
Average Daily Circulation (2007)			2,912

*Estimated station totals are sums of the Nielsen TV and Cable TV household estimates for each county in which the station registers viewing of more than 5% as per the Nielsen Survey Methods.

WGNM
Ch. 64

Network Service: IND.

Licensee: Christian Television Network Inc., 6922 142nd Ave. N, Largo, FL 33771.

Studio: 178 Steven Dr., Macon, GA 31210.

Mailing Address: 178 Steven Dr., Macon, GA 31210.

Phone: 478-474-8400. **Fax:** 478-474-4777.

E-mail: gm@wgnm.com

Web Site: http://www.wgnm.com

Technical Facilities: Channel No. 64 (770-776 MHz). Authorized power: 1148-kw max. visual, aural. Antenna: 731-ft above av. terrain, 605-ft. above ground, 1100-ft. above sea level.

Latitude	32°	45'	51"
Longitude	83°	33'	32"

Transmitter: Between Hwys. U.S. 23 & I-16, 0.62-mi. N of Bibb/Twiggs County Line.

Note: Latitude and longitude coordinates shown are based on the North American Datum of 1927 (NAD 27) as currently required by the Mass Media Bureau of the FCC.

Ownership: Christian Television Network Inc. (Group Owner).

Began Operation: November 20, 1990. On July 20, 2007, station received permission from the FCC to end analog operations and operate in digital format only. Since February 11, 2007 the station has been operating at reduced power due to tube failure. Sale to present owner by Macon Urban Ministries approved by FCC November 5, 2003.

Represented (legal): Hardy Carey Chautin & Balkin LLP.

Represented (engineering): du Treil, Lundin & Rackley Inc.

Personnel:

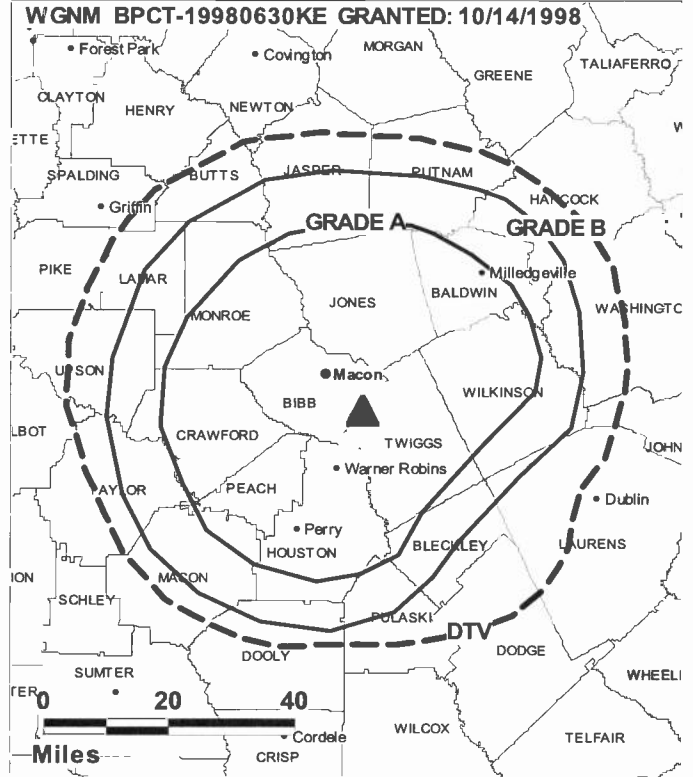
Rip Kenley, General Manager.

Eric Jupina, Production & Chief Editor.

Jessi Walker, Operations & Traffic Manager & Program Coordinator.

Barry Stubbs, Chief Engineer.

City of License: Macon. **Station DMA:** Macon, GA. **Rank:** 121.



Circulation © 2007 Nielsen. Coverage based on Nielsen study.

GrandTotal	Cable TV Households	Non-cable TV Households	Total TV Households
Estimated Station Totals *	117,450	48,530	165,980
Average Weekly Circulation (2007)	11,237	4,176	15,413
Average Daily Circulation (2007)			3,357
Station DMA Total	Cable TV Households	Non-cable TV Households	Total TV Households
Estimated Station Totals *	117,450	48,530	165,980
Average Weekly Circulation (2007)	11,237	4,176	15,413
Average Daily Circulation (2007)			3,357

*Estimated station totals are sums of the Nielsen TV and Cable TV household estimates for each county in which the station registers viewing of more than 5% as per the Nielsen Survey Methods.

WGNM-DT

Ch. 45

Network Service: IND.

Licensee: Christian Television Network Inc., 6922 142nd Ave. N, Largo, FL 33771.

Studio: 178 Steven Dr., Macon, GA 31210.

Mailing Address: 178 Steven Dr., Macon, GA 31210.

Phone: 478-474-8400. **Fax:** 478-474-4777.

E-mail: gm@wgnm.com

Web Site: http://www.wgnm.com

Technical Facilities: Channel No. 45 (656-662 MHz). Authorized power: 1000-kw max. visual, aural. Antenna: 732-ft above av. terrain, 604-ft. above ground, 1099-ft. above sea level.

Latitude	32°	45'	51"
Longitude	83°	33'	32"

Note: Latitude and longitude coordinates shown are based on the North American Datum of 1927 (NAD 27) as currently required by the Mass Media Bureau of the FCC.

Ownership: Christian Television Network Inc. (Group Owner).

Began Operation: Station operating; no on-air date

Represented (legal): Hardy Carey Chautin & Balkin LLP.

Represented (engineering): du Treil, Lundin & Rackley Inc.

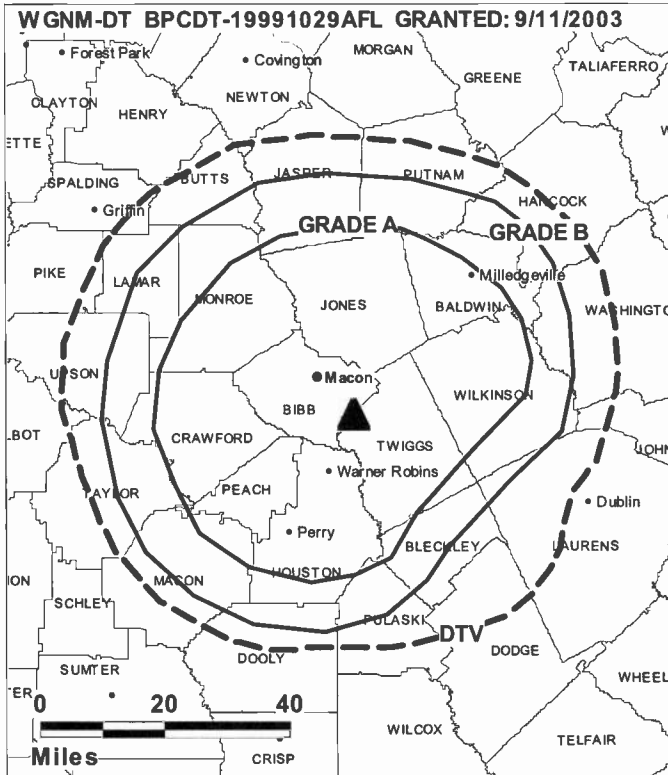
Personnel:

Rip Kenley, General Manager.

Eric Jupina, Production & Chief Editor.

Jessi Walker, Operations & Traffic Manager & Program Coordinator.

Barry Stubbs, Chief Engineer.



© 2008 Warren Communications News

City of License: Macon. **Station DMA:** Macon, GA. **Rank:** 121.

Nielsen Data: Not available.

WGXA
Ch. 24

Network Service: FOX.

Licensee: Piedmont Television of Macon License LLC, 7621 Little Ave., Suite 506, Charlotte, NC 28226.

Studio: 599 Martin Luther King Jr. Blvd., Macon, GA 31201.

Mailing Address: PO Box 340, Macon, GA 31202.

Phone: 478-745-2424. **Fax:** 478-750-4347.

E-mail: rbanton@fox24.com

Web Site: <http://www.fox24.com>

Technical Facilities: Channel No. 24 (530-536 MHz). Authorized power: 1290-kw max. & 646-kw horizontal visual, 252-kw & 126-kw horizontal aural. Antenna: 800-ft above av. terrain, 898-ft. above ground, 1196-ft. above sea level.

Latitude 32° 45' 08"
Longitude 83° 33' 38"

Transmitter: U.S. 23-129 S, 7-mi. from Macon city limits.

Note: Latitude and longitude coordinates shown are based on the North American Datum of 1927 (NAD 27) as currently required by the Mass Media Bureau of the FCC.

Satellite Earth Stations: Transmitter RCA; Andrew, 4.5-meter C-band; Andrew, 7.3-meter C-band; Avantek receivers.

News Service: AP.

Ownership: Piedmont Television Holdings LLC (Group Owner).

Began Operation: April 21, 1982. Sale to Gocom Television of Macon (Richard L. Gorman) by Russell-Rowe Communications approved by FCC May 24, 1995. Sale to GOCOM Communications LLC by Richard L. Gorman approved by FCC July 11, 1997. Merger with Grapevine Communications Inc. approved by FCC November 1, 1999. GOCOM Holdings LLC later renamed Piedmont Television Holdings LLC. Sale to Fox24 of Macon LLC (Jason R. Wolff) approved by FCC September 25, 2007, but not yet consummated.

Represented (sales): Continental Television Sales.

Represented (legal): Fletcher, Heald & Hildreth PLC.

Represented (engineering): Palmer A. Greer.

Personnel:

Keith True, Vice President & General Manager.

Matt Miller, Operations & News Director.

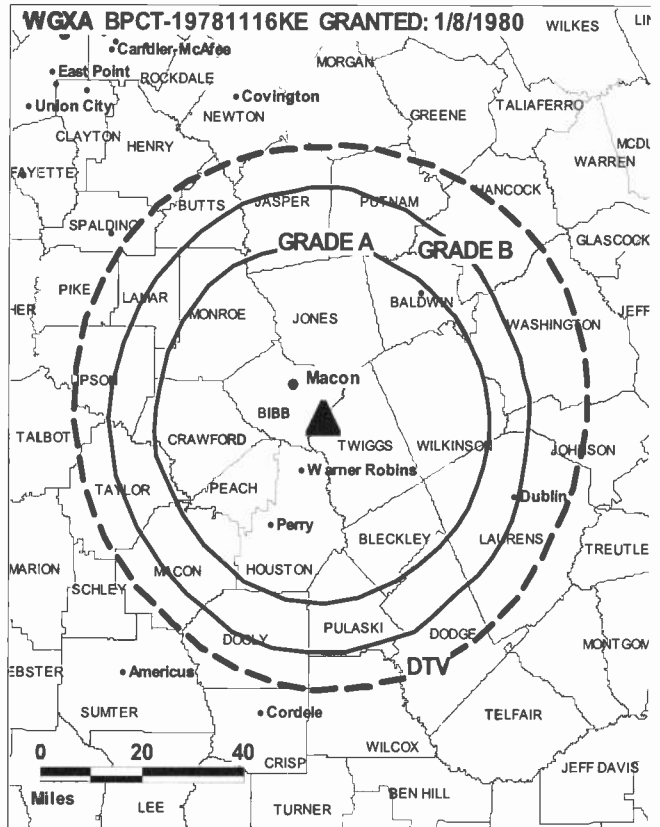
Karen Alston, General Sales Manager.

Chris Nugent, Local Sales Manager.

Richard Blanton, Chief Engineer.

Dorrie Farlee, Controller.

Jim Greer, Program Director.



© 2008 Warren Communications News

Martin Nash, Promotion Director.

Perry Swanson, Creative Services Director.

Lynn Witte, Traffic Manager.

City of License: Macon. **Station DMA:** Macon, GA. **Rank:** 121.

Circulation © 2007 Nielsen. Coverage based on Nielsen study.

GrandTotal	Cable TV Households	Non-cable TV Households	Total TV Households
Estimated Station Totals *	127,980	75,900	203,880
Average Weekly Circulation (2007)	66,854	37,160	104,014
Average Daily Circulation (2007)			36,101
Station DMA Total	Cable TV Households	Non-cable TV Households	Total TV Households
Estimated Station Totals *	127,980	75,900	203,880
Average Weekly Circulation (2007)	66,854	37,160	104,014
Average Daily Circulation (2007)			36,101

*Estimated station totals are sums of the Nielsen TV and Cable TV household estimates for each county in which the station registers viewing of more than 5% as per the Nielsen Survey Methods.

WGXA-DT
Ch. 16

Network Service: MNT, FOX.

Grantee: Piedmont Television of Macon License LLC, 7621 Little Ave, Ste 506, Charlotte, NC 28226.

Studio: 599 Martin Luther King Jr Blvd, Macon, GA 31201.

Mailing Address: PO Box 340, Macon, GA 31202.

Phone: 478-745-2424. **Fax:** 478-750-4347.

E-mail: rblanton@fox24.com

Web Site: http://www.fox24.com

Technical Facilities: Channel No. 16 (482-488 MHz). Authorized power: 1000-kw max. visual, aural. Antenna: 709-ft above av. terrain, 793-ft. above ground, 1092-ft. above sea level.

Latitude	32°	44'	58"
Longitude	83°	33'	35"

Note: Latitude and longitude coordinates shown are based on the North American Datum of 1927 (NAD 27) as currently required by the Mass Media Bureau of the FCC.

Ownership: Piedmont Television Holdings LLC (Group Owner).

Began Operation: Station operating; no on-air date

Represented (legal): Fletcher, Heald & Hildreth PLC.

Represented (sales): Continental Television Sales.

Personnel:

Keith True, Vice President & General Manager.

Matt Miller, Operations & News Director.

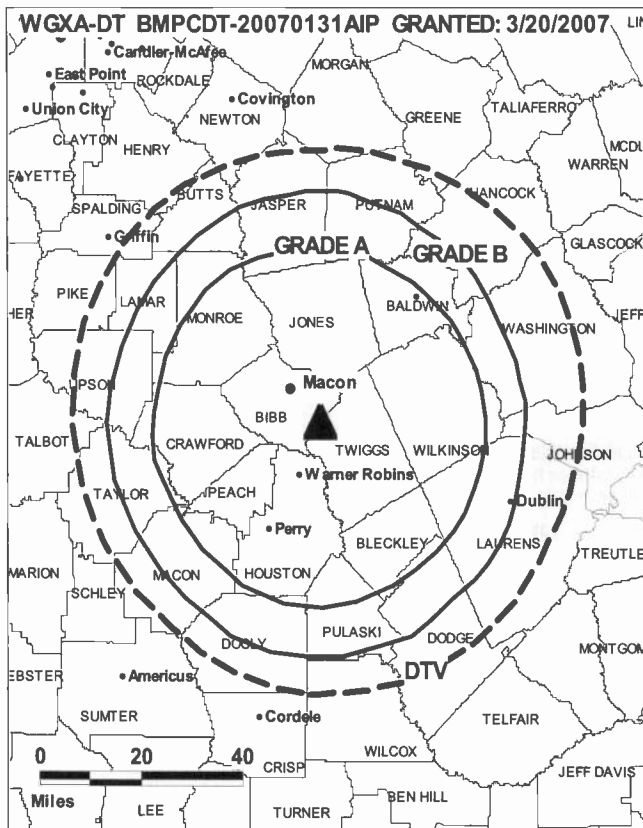
Karen Alston, General Sales Manager.

Chris Nugent, Local Sales Manager.

Richard Blanton, Chief Engineer.

Dorrie Farlee, Controller.

Jim Greer, Program Director.



© 2008 Warren Communications News

Martin Nash, Promotion Director.

Perry Swanson, Creative Services Director.

Lynn Witte, Traffic Manager.

City of License: Macon. **Station DMA:** Macon, GA. **Rank:** 121.

Nielsen Data: Not available.

WMAZ-DT
Ch. 4

Network Service: CBS.

Licensee: Pacific and Southern Co. Inc., 7950 Jones Branch Dr, c/o Gannett Co., McLean, VA 22102.

Studio: 1314 Gray Hwy, Macon, GA 31211.

Mailing Address: PO Box 5008, Macon, GA 31208.

Phone: 478-752-1313; 912-752-1313. **Fax:** 478-752-1331.

E-mail: fshurling@wmaz.gannett.com

Web Site: http://www.13wmaz.com

Technical Facilities: Channel No. 4 (66-72 MHz). Authorized power: 7-kw visual, aural. Antenna: 593-ft above av. terrain, 653-ft. above ground, 967-ft. above sea level.

Latitude	32°	45'	10"
Longitude	83°	33'	32"

Note: Latitude and longitude coordinates shown are based on the North American Datum of 1927 (NAD 27) as currently required by the Mass Media Bureau of the FCC.

Ownership: Gannett Co. Inc.

Began Operation: Station operating; no on-air date

Represented (sales): Blair Television.

Personnel:

Dodie Cantrell, President & General Manager.

Jeff Dudley, Vice President & Marketing Director.

Frank Shurling, General Sales Manager.

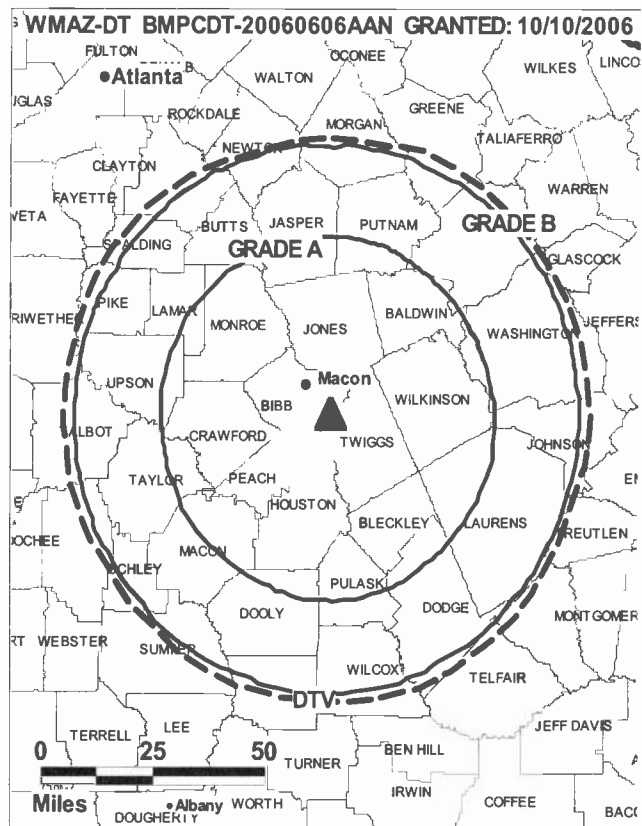
Cindy Cerka, Local Sales Team Leader.

Don Sports, Local Sales Team Leader.

Jeff Ofgang, News Director.

John Timms, Director of Technology.

John Timms, Chief Engineer.



Cathy O'Brian, Business Manager.

NeCorey Anderson, Production Manager.

Donna Reeves, Traffic Manager.

Don Buckindail, New Media Manager.

City of License: Macon. **Station DMA:** Macon, GA. **Rank:** 121.

Nielsen Data: Not available.

WMAZ-TV
Ch. 13

Network Service: CBS.

Licensee: Pacific and Southern Co. Inc., 7950 Jones Branch Dr, c/o Gannett Co., McLean, VA 22102.

Studio: 1314 Gray Hwy., Macon, GA 31208.

Mailing Address: PO Box 5008, Macon, GA 31208.

Phone: 478-752-1313. **Fax:** 478-752-1331.

E-mail: fshurling@wmaz.gannett.com

Web Site: http://www.13wmaz.com

Technical Facilities: Channel No. 13 (210-216 MHz). Authorized power: 316-kw visual, 63.1-kw aural. Antenna: 785-ft above av. terrain, 891-ft. above ground, 1205-ft. above sea level.

Latitude 32° 45' 10"
Longitude 83° 33' 32"

Transmitter: U.S. 129, 7-mi. SE of Macon.

Note: Latitude and longitude coordinates shown are based on the North American Datum of 1927 (NAD 27) as currently required by the Mass Media Bureau of the FCC.

Satellite Earth Stations: Transmitter NEC; RCA, 3.6-meter; DH Satellite, 4.2-meter Ku-band; Scientific-Atlanta, 4.6-meter; Anixter-Mark, 5-meter; Scientific-Atlanta, 7.7-meter; Sony, Scientific-Atlanta, Microdyne, M/A-Corn receivers.

News Services: CNN Newsource, CBS Newspath, AP.

Ownership: Gannett Co. Inc. (Group Owner).

Began Operation: September 27, 1953. Sale to Gannett by Multimedia approved by FCC November 30, 1995 (Television Digest, Vol. 35:25, 31, 49). Transfer to Multimedia approved by FCC September 22, 1967. Sale to Southeastern Broadcasting Corp. by George P. Rankin Jr. & associates approved by FCC March 13, 1963 (Vol. 3:2, 11).

Represented (sales): Blair Television.

Personnel:

Dodie Cantrell, President & General Manager.

Jeff Dudley, Vice President & Marketing Director.

Frank Shurling, General Sales Manager.

Cindy Cerka, Local Sales Team Leader.

Don Sports, Local Sales Team Leader.

Jeff Ofgang, News Director.

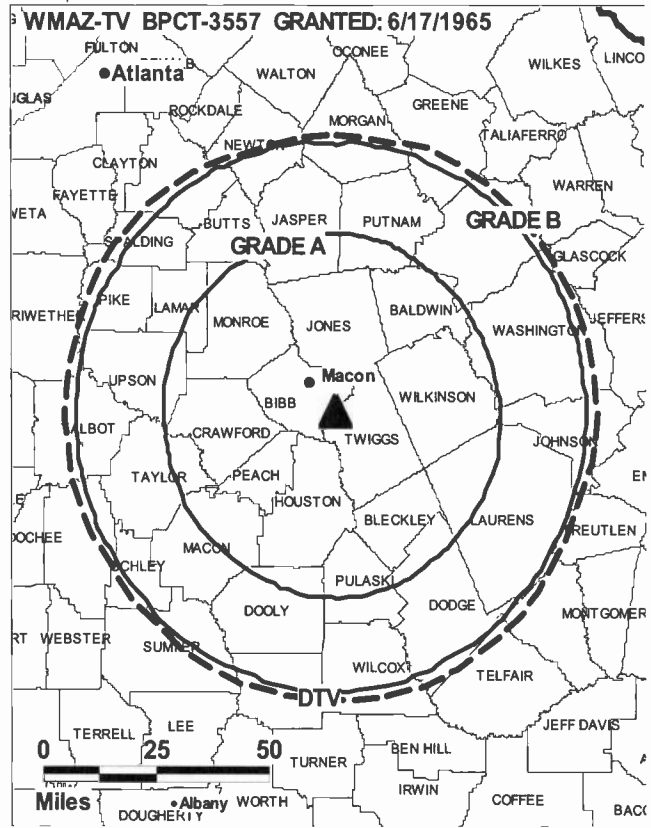
John Timms, Director of Technology.

John Timms, Chief Engineer.

Cathy O'Brian, Business Manager.

NeCorey Anderson, Production Manager.

Donna Reeves, Traffic Manager.



© 2008 Warren Communications News

Don Buckindail, New Media Manager.

City of License: Macon. **Station DMA:** Macon, GA. **Rank:** 121.

Circulation © 2007 Nielsen. Coverage based on Nielsen study.

GrandTotal	Cable TV Households	Non-cable TV Households	Total TV Households
Estimated Station Totals *	155,720	83,460	239,180
Average Weekly Circulation (2007)	125,378	55,035	180,413
Average Daily Circulation (2007)			115,384
Station DMA Total	Cable TV Households	Non-cable TV Households	Total TV Households
Estimated Station Totals *	131,670	75,900	207,570
Average Weekly Circulation (2007)	114,085	54,433	168,518
Average Daily Circulation (2007)			110,793
Other DMA Total	Cable TV Households	Non-cable TV Households	Total TV Households
Estimated Station Totals *	24,050	7,560	31,610
Average Weekly Circulation (2007)	11,293	602	11,895
Average Daily Circulation (2007)			4,591

*Estimated station totals are sums of the Nielsen TV and Cable TV household estimates for each county in which the station registers viewing of more than 5% as per the Nielsen Survey Methods.

WMGT-DT
Ch. 40

Network Service: NBC.

Licensee: Morris Network Inc., 301 Poplar, Macon, GA 31208.

Studio: 301 Poplar St, Macon, GA 31201.

Mailing Address: PO Box 4328, Macon, GA 31208.

Phone: 478-745-4141. **Fax:** 478-742-2626.

E-mail: cbruce@wmgt.com

Web Site: <http://www.wmgt.com>

Technical Facilities: Channel No. 40 (626-632 MHz). Authorized power: 110-kw max. visual, aural. Antenna: 620-ft above av. terrain, 689-ft. above ground, 982-ft. above sea level.

Latitude	32°	45'	12"
Longitude	83°	33'	46"

Note: Latitude and longitude coordinates shown are based on the North American Datum of 1927 (NAD 27) as currently required by the Mass Media Bureau of the FCC.

Ownership: Morris Multimedia Inc. (Group Owner).

Began Operation: Station operating; no on-air date

Represented (sales): Millennium Sales & Marketing.

Personnel:

Carl Bruce, General Manager.

Greg Oliver, General Sales Manager.

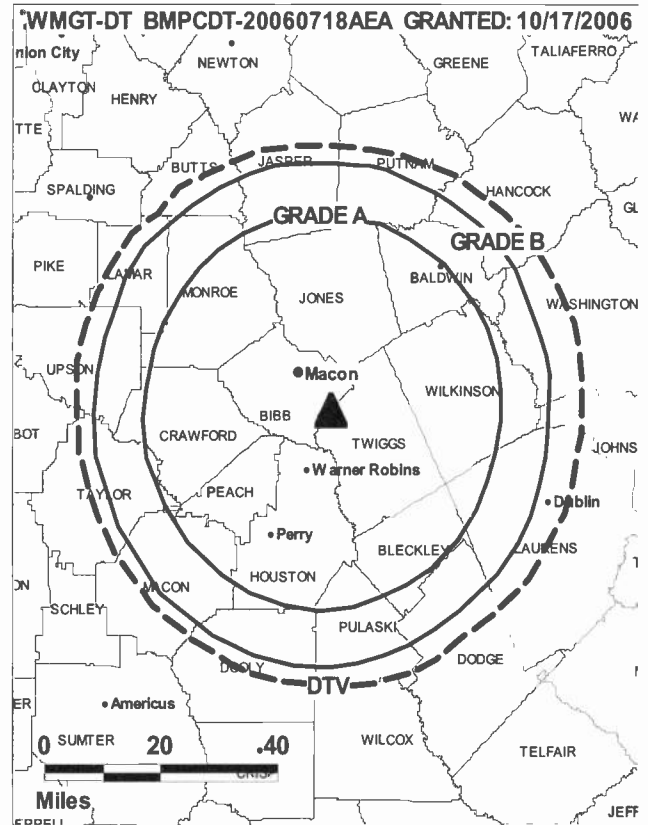
Mark Wildman, News Director.

Chris McLendon, Chief Engineer.

Elizabeth Gantt, Business Manager.

Debbie Wright, Program Director.

Cheryl Palmer, Marketing Director.



© 2008 Warren Communications News

Ryan Chambers, Marketing Services.

Sydney Colvin, Traffic Manager.

City of License: Macon. **Station DMA:** Macon, GA. **Rank:** 121.

Nielsen Data: Not available.

WMGT-TV
Ch. 41

Network Service: NBC.

Licensee: Morris Network Inc., 301 Poplar, Macon, GA 31208.

Studio: 301 Poplar St., Macon, GA 31201.

Mailing Address: PO Box 4328, Macon, GA 31208.

Phone: 478-745-4141. **Fax:** 478-742-2626.

E-mail: cbruce@wmgt.com

Web Site: http://www.wmgt.com

Technical Facilities: Channel No. 41 (632-638 MHz). Authorized power: 1050-kw max. & 760-kw horizontal visual, 210-kw & 152-kw horizontal aural. Antenna: 787-ft above av. terrain, 893-ft. above ground, 1186-ft. above sea level.

Latitude 32° 45' 12"
Longitude 83° 33' 46"

Transmitter: 3-mi. S of Interstate 16 on W side of U.S. Rte. 23, Swiftcreek Twp.

Note: Latitude and longitude coordinates shown are based on the North American Datum of 1927 (NAD 27) as currently required by the Mass Media Bureau of the FCC.

Multichannel TV Sound: Stereo only.

Satellite Earth Station: Harris, Ku & C-band; Microdyne receivers.

News Service: AP.

Ownership: Morris Multimedia Inc. (Group Owner).

Began Operation: December 19, 1968. Sale to present owner by F. E. Busby, et al., approved by FCC November 30, 1978. Sale to F. E. Busby, et al., by WTVY Inc. (Charles Woods) approved by FCC August 9, 1974.

Represented (sales): Millennium Sales & Marketing.

Represented (legal): Smithwick & Belendiuk PC.

Represented (engineering): Cohen Dippell & Everist PC.

Personnel:

Carl Bruce, General Manager.

Greg Oliver, General Sales Manager.

Mark Wildman, News Director.

Chris McLendon, Chief Engineer.

Elizabeth Gantt, Business Manager.

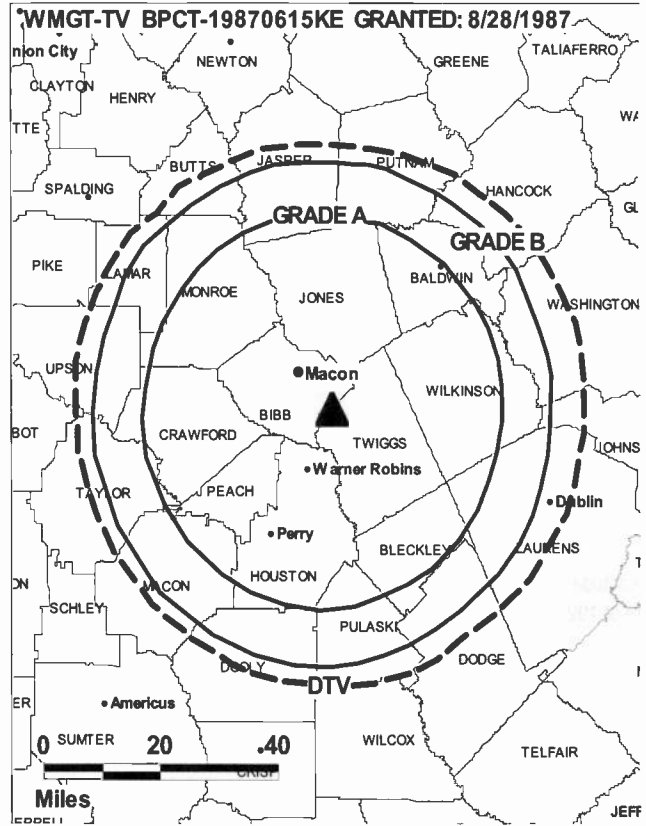
Debbie Wright, Program Director.

Cheryl Palmer, Marketing Director.

Ryan Chambers, Marketing Services.

Sydney Colvin, Traffic Manager.

City of License: Macon. **Station DMA:** Macon, GA. **Rank:** 121.



© 2008 Warren Communications News

Circulation © 2007 Nielsen. Coverage based on Nielsen study.

GrandTotal	Cable TV Households	Non-cable TV Households	Total TV Households
Estimated Station Totals *	135,380	81,520	216,900
Average Weekly Circulation (2007)	69,289	28,038	97,327
Average Daily Circulation (2007)			37,106
Station DMA Total	Cable TV Households	Non-cable TV Households	Total TV Households
Estimated Station Totals *	129,990	75,900	205,890
Average Weekly Circulation (2007)	68,912	27,711	96,623
Average Daily Circulation (2007)			36,989
Other DMA Total	Cable TV Households	Non-cable TV Households	Total TV Households
Estimated Station Totals *	5,390	5,620	11,010
Average Weekly Circulation (2007)	377	327	704
Average Daily Circulation (2007)			117

*Estimated station totals are sums of the Nielsen TV and Cable TV household estimates for each county in which the station registers viewing of more than 5% as per the Nielsen Survey Methods.

WHSG-DT

Ch. 44

Network Service: TBN.

Grantee: Trinity Broadcasting Network Inc., 2442 Michelle Dr., Tustin, CA 92780.

Studio: 1550 Agape Way, Decatur, GA 30035.

Mailing Address: 1550 Agape Way, Decatur, GA 30035.

Phone: 404-288-1156. **Fax:** 404-288-5613.

E-mail: whsg@tbn.org

Technical Facilities: Channel No. 44 (650-656 MHz). Authorized power: 700-kw max. visual, aural. Antenna: 994-ft above av. terrain, 942-ft. above ground, 1909-ft. above sea level.

Latitude	33°	44'	41"
Longitude	84°	21'	36"

Note: Latitude and longitude coordinates shown are based on the North American Datum of 1927 (NAD 27) as currently required by the Mass Media Bureau of the FCC.

Ownership: Trinity Broadcasting Network Inc. (Group Owner).

Began Operation: March 18, 2004. Standard and High Definition.

Represented (legal): Colby M May.

Personnel:

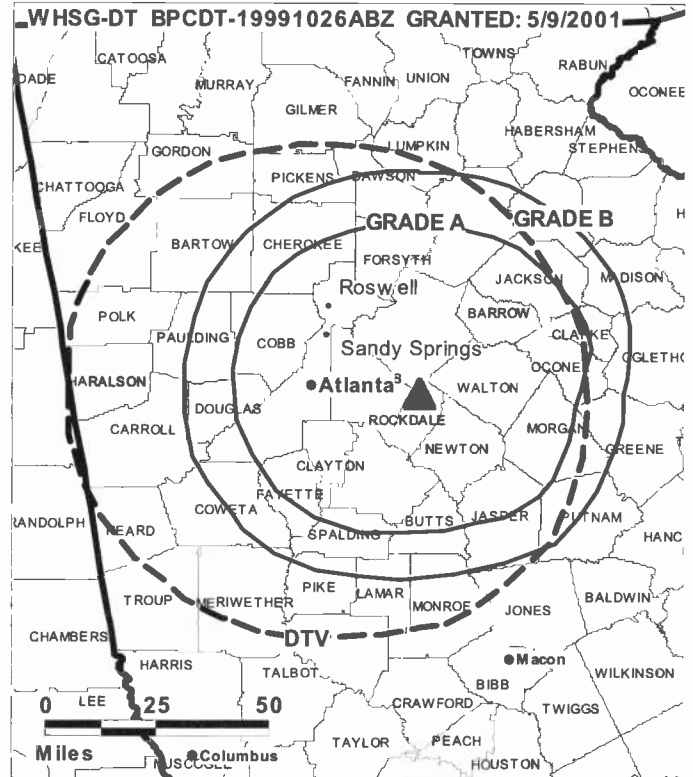
Dorothy B. Casoria, Station Manager & Business Manager.

Lloyd Holloway, Chief Engineer & Traffic Manager.

Nikki Taylor, Program & Production Manager.

City of License: Monroe. **Station DMA:** Atlanta, GA. **Rank:** 8.

Nielsen Data: Not available.



© 2008 Warren Communications News

WHSG-TV

Ch. 63

Network Service: TBN.

Licensee: Trinity Broadcasting Network Inc., 2442 Michelle Dr., Tustin, CA 92780.

Studio: 1550 Agape Way, Decatur, GA 30035.

Mailing Address: 1550 Agape Way, Decatur, GA 30035.

Phone: 404-288-1156. **Fax:** 404-288-5613.

E-mail: whsg@tbn.org

Technical Facilities: Channel No. 63 (764-770 MHz). Authorized power: 5000-kw max. visual, 340-kw aural. Antenna: 1191-ft above av. terrain, 1125-ft. above ground, 2024-ft. above sea level.

Latitude 33° 44' 22"
Longitude 84° 00' 14"

Transmitter: 6.15-mi. NE of Lithonia, Rockdale County.

Note: Latitude and longitude coordinates shown are based on the North American Datum of 1927 (NAD 27) as currently required by the Mass Media Bureau of the FCC.

Ownership: Trinity Broadcasting Network Inc. (Group Owner).

Began Operation: March 15, 1991.

Represented (legal): Colby M May.

Personnel:

Dorothy B. Casoria, Station Manager & Business Manager.

Lloyd Holloway, Chief Engineer & Traffic Manager.

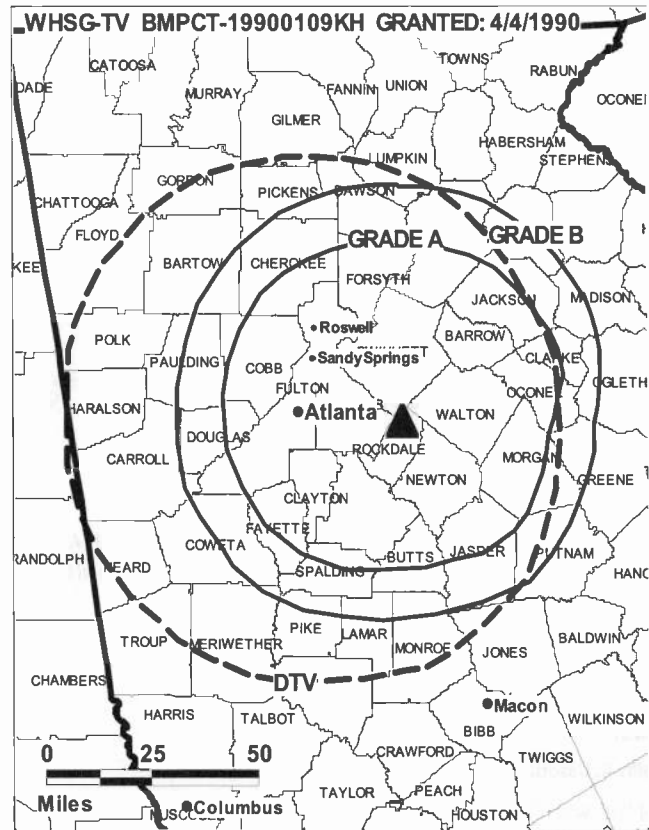
Nikki Taylor, Program & Production Manager.

City of License: Monroe. **Station DMA:** Atlanta, GA. **Rank:** 8.



FULLY SEARCHABLE • CONTINUOUSLY UPDATED • DISCOUNT RATES FOR PRINT PURCHASERS

For more information call 800-771-9202 or visit www.warren-news.com



© 2008 Warren Communications News

Circulation © 2007 Nielsen. Coverage based on Nielsen study.

Grand Total	Cable TV Households	Non-cable TV Households	Total TV Households
Estimated Station Totals *	1,125,810	234,510	1,360,320
Average Weekly Circulation (2007)	125,433	19,085	144,518
Average Daily Circulation (2007)			32,903
Station DMA Total	Cable TV Households	Non-cable TV Households	Total TV Households
Estimated Station Totals *	1,125,810	228,090	1,353,900
Average Weekly Circulation (2007)	125,433	18,283	143,716
Average Daily Circulation (2007)			32,576
Other DMA Total	Cable TV Households	Non-cable TV Households	Total TV Households
Estimated Station Totals *	0	6,420	6,420
Average Weekly Circulation (2007)	0	802	802
Average Daily Circulation (2007)			327

*Estimated station totals are sums of the Nielsen TV and Cable TV household estimates for each county in which the station registers viewing of more than 5% as per the Nielsen Survey Methods.

WPGA-DT

Ch. 32

Network Service: ABC.

Licensee: Radio Perry Inc., PO Box 5858, 1691 Forsyth St., Macon, GA 31208.

Studio: 1691 Forsyth St., Macon, GA 31201.

Mailing Address: 1691 Forsyth St., Macon, GA 31201.

Phone: 478-745-5858. **Fax:** 478-745-5800.

Web Site: <http://www.wpga.tv>

Technical Facilities: Channel No. 32 (578-584 MHz). Authorized power: 18-kw max. visual, aural. Antenna: 607-ft above av. terrain, 680-ft. above ground, 989-ft. above sea level.

Latitude	32°	45'	09"
Longitude	83°	33'	35"

Holds CP for change to 100-kw max. visual, 609-ft above av. terrain, 680-ft. above ground, 993-ft. above sea level; lat. 32° 45' 004", long. 83° 33' 27", BMPCDT-20041203ADW.

Note: Latitude and longitude coordinates shown are based on the North American Datum of 1927 (NAD 27) as currently required by the Mass Media Bureau of the FCC.

Ownership: Radio Perry Inc. (Group Owner).

Began Operation: Station operating; no on-air date

Represented (legal): Holland & Knight LLP.

Represented (sales): Blair Television.

Personnel:

Debbie Hart, General Manager.

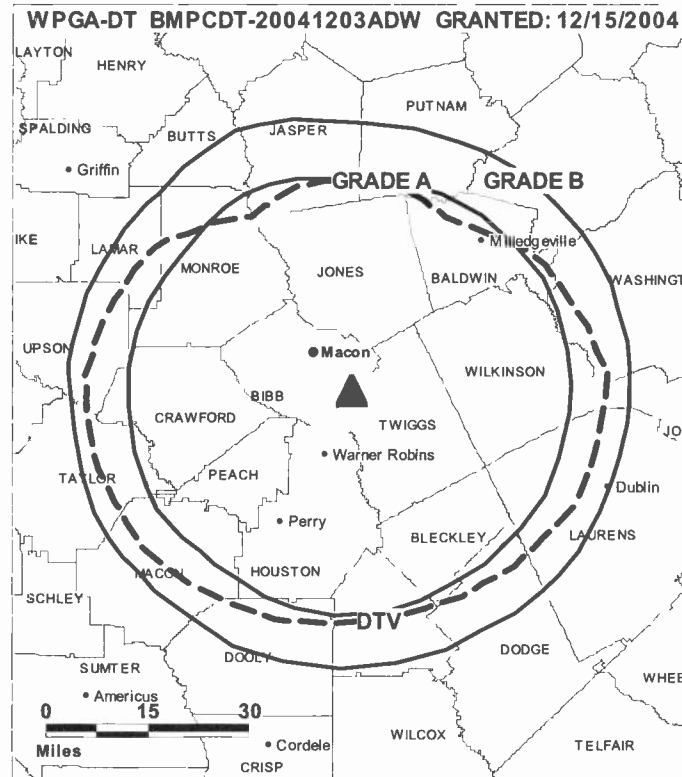
Len Register, Operations Manager.

John Lynn, Local Sales Manager.

Lowell Register, Sales Associate.

Hal Sutton, Chief Engineer.

John Brinson, Business Manager.



© 2008 Warren Communications News

Veronica Duhart, Program Director.

Julie Register, National Sales Manager.

Vanessa Solomon, Traffic Manager.

City of License: Perry. **Station DMA:** Macon, GA. **Rank:** 121.

Nielsen Data: Not available.

WPGA-TV
Ch. 58

Network Service: ABC.

Licensee: Radio Perry Inc., PO Box 5858, 1691 Forsyth St., Macon, GA 31208.

Studio: 1691 Forsyth St., Macon, GA 31201.

Mailing Address: 1691 Forsyth St., Macon, GA 31201.

Phone: 478-745-5858. **Fax:** 478-745-5800.

Web Site: <http://www.58abc.com>

Technical Facilities: Channel No. 58 (734-740 MHz). Authorized power: 1300-kw max. visual, aural. Antenna: 810-ft above av. terrain, 873-ft. above ground, 1184-ft. above sea level.

Latitude 32° 45' 09"
Longitude 83° 33' 35"

Transmitter: U.S. Hwy. 23 at Bibb-Twiggs County line.

Note: Latitude and longitude coordinates shown are based on the North American Datum of 1927 (NAD 27) as currently required by the Mass Media Bureau of the FCC.

Ownership: Radio Perry Inc. (Group Owner).

Began Operation: March 1, 1995.

Represented (sales): Blair Television.

Represented (legal): Holland & Knight LLP.

Personnel:

Debbie Hart, General Manager.

Len Register, Operations Manager.

John Lynn, Local Sales Manager.

Lowell Register, Sales Associate.

Hal Sutton, Chief Engineer.

John Brinson, Business Manager.

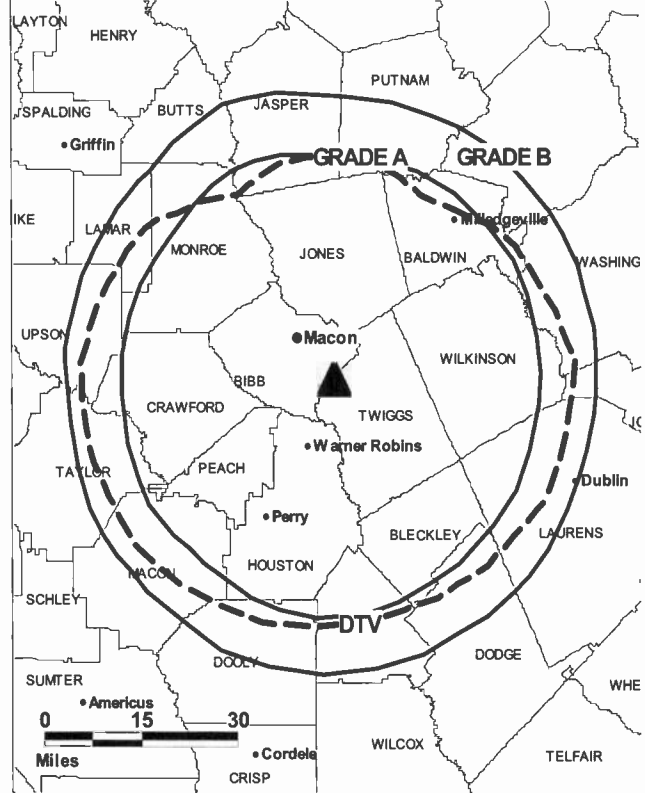
Veronica Duhart, Program Director.

Julie Register, National Sales Manager.

Vanessa Solomon, Traffic Manager.

City of License: Perry. **Station DMA:** Macon, GA. **Rank:** 121.

WPGA-TV BPCT-19930903KF GRANTED: 9/28/1993



© 2008 Warren Communications News

Circulation © 2007 Nielsen. Coverage based on Nielsen study.

Grand Total	Cable TV Households	Non-cable TV Households	Total TV Households
Estimated Station Totals *	142,970	78,920	221,890
Average Weekly Circulation (2007)	60,824	27,233	88,057
Average Daily Circulation (2007)			30,964
Station DMA Total	Cable TV Households	Non-cable TV Households	Total TV Households
Estimated Station Totals *	131,670	75,900	207,570
Average Weekly Circulation (2007)	58,305	27,067	85,372
Average Daily Circulation (2007)			30,328
Other DMA Total	Cable TV Households	Non-cable TV Households	Total TV Households
Estimated Station Totals *	11,300	3,020	14,320
Average Weekly Circulation (2007)	2,519	166	2,685
Average Daily Circulation (2007)			636

*Estimated station totals are sums of the Nielsen TV and Cable TV household estimates for each county in which the station registers viewing of more than 5% as per the Nielsen Survey Methods.

WPXA
Ch. 14

Network Service: ION.

Licensee: Paxson Atlanta License Inc., 601 Clearwater Park Rd, West Palm Beach, FL 33401-6233.

WPXA Studio: 200 Cobb Pkwy. N, Suite 114, Marietta, GA 30062.

Mailing Address: 200 Cobb Pkwy. N, Suite 114, Marietta, GA 30062.

Phone: 770-919-0575; 800-821-0975. **Fax:** 770-919-9572.

E-mail: dawncleaver@ionmedia.tv

Web Site: http://www.ionmedia.tv

Technical Facilities: Channel No. 14 (470-476 MHz). Authorized power: 3800-kw max. visual, aural. Antenna: 1991-ft above av. terrain, 758-ft. above ground, 3061-ft. above sea level.

Latitude 34° 18' 48"
Longitude 84° 38' 55"

Note: Latitude and longitude coordinates shown are based on the North American Datum of 1927 (NAD 27) as currently required by the Mass Media Bureau of the FCC.

Satellite Earth Stations: Transmitter Comark; Paraclypse, 3.8-meter Ku-band; Paraclypse, 3.8-meter C-band; Scientific-Atlanta, Drake, DX Engineering receivers.

Ownership: ION Media Networks Inc. (Group Owner).

Began Operation: February 29, 1988. Transfer to CIG Media LLC pending. Sale to Paxson Communications by Sudbrink Broadcasting approved by FCC May 16, 1994.

Represented (legal): Dow Lohnes PLLC.

Personnel:

Doug Barker, Regional Vice President & General Manager.

Rhonda Schulik, Regional Sales Manager.

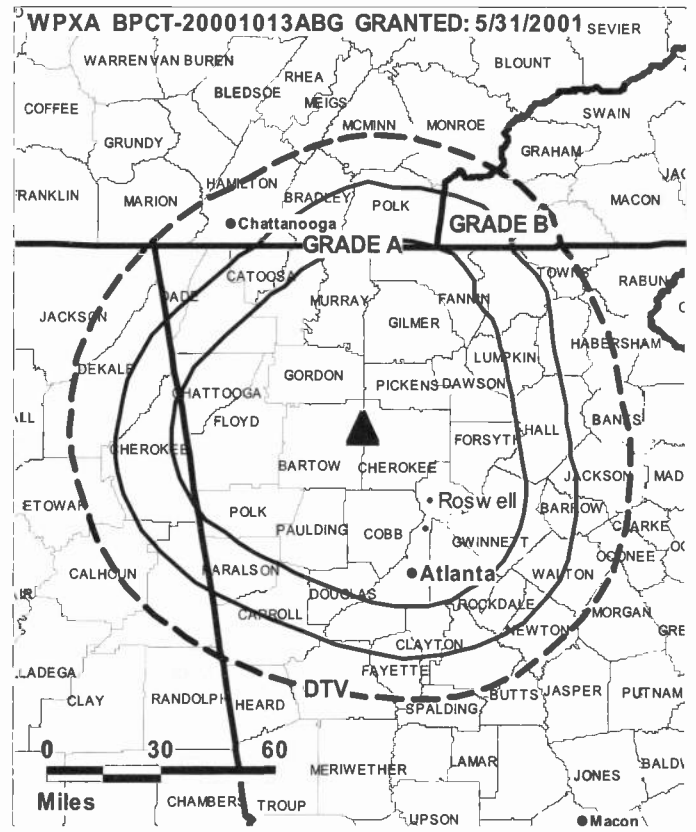
John Swisher, Chief Engineer.

Dawn Cleaver, Business Manager.

Jeanette Harris-McNair, Traffic Manager.

City of License: Rome. **Station DMA:** Atlanta, GA. **Rank:** 8.

The industry bible...
Consumer Electronics Daily
Warren Communications News
Free 30-day trial — call 800-771-9202 or visit www.warren-news.com



© 2008 Warren Communications News

Circulation © 2007 Nielsen. Coverage based on Nielsen study.

GrandTotal	Cable TV Households	Non-cable TV Households	Total TV Households
Estimated Station Totals *	1,231,220	446,250	1,677,470
Average Weekly Circulation (2007)	146,810	44,630	191,440
Average Daily Circulation (2007)			36,713
Station DMA Total	Cable TV Households	Non-cable TV Households	Total TV Households
Estimated Station Totals *	1,231,220	430,000	1,661,220
Average Weekly Circulation (2007)	146,810	43,531	190,341
Average Daily Circulation (2007)			36,392
Other DMA Total	Cable TV Households	Non-cable TV Households	Total TV Households
Estimated Station Totals *	0	16,250	16,250
Average Weekly Circulation (2007)	0	1,099	1,099
Average Daily Circulation (2007)			321

*Estimated station totals are sums of the Nielsen TV and Cable TV household estimates for each county in which the station registers viewing of more than 5% as per the Nielsen Survey Methods.

WPXA-DT
Ch. 51

Network Service: ION.

Licensee: Paxson Atlanta License Inc., 601 Clearwater Park Rd, West Palm Beach, FL 33401-6233.

WPXA Studio: 200 Cobb Pkwy. N, Suite 114, Marietta, GA 30062.

Mailing Address: 200 Cobb Pkwy N, Suite 114, Marietta, GA 30062.

Phone: 770-919-0575; 800-821-0975. **Fax:** 770-919-9572.

E-mail: dawncleaver@ionmedia.tv

Web Site: <http://www.ionmedia.tv>

Technical Facilities: Channel No. 51 (692-698 MHz). Authorized power: 1000-kw max. visual, aural. Antenna: 1952-ft above av. terrain, 722-ft. above ground, 3022-ft. above sea level.

Latitude	34°	18'	48"
Longitude	84°	38'	55"

Transmitter: 140 Bear Mountain Rd., Waleska.

Note: Latitude and longitude coordinates shown are based on the North American Datum of 1927 (NAD 27) as currently required by the Mass Media Bureau of the FCC.

Ownership: ION Media Networks Inc. (Group Owner).

Began Operation: January 5, 2002. Standard and High Definition.

Represented (legal): Dow Lohnes PLLC.

Personnel:

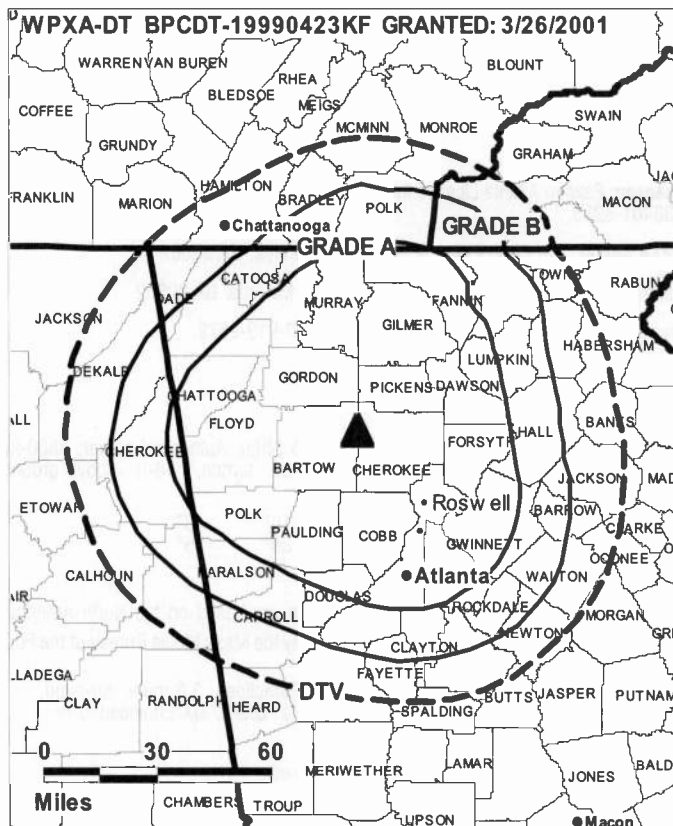
Doug Barker, Regional Vice President & General Manager.

Rhonda Schulik, Regional Sales Manager.

John Robinson, Regional Director, Engineering.

John Swisher, Chief Engineer.

Dawn Cleaver, Business Manager.



© 2008 Warren Communications News

Jeanette Harris-McNair, Traffic Manager.

City of License: Rome. **Station DMA:** Atlanta, GA. **Rank:** 8.

Nielsen Data: Not available.

Georgia — Savannah

WJCL
Ch. 22

Network Service: ABC.

Licensee: Piedmont Television of Savannah License LLC, 7621 Little Ave., Suite 506, Charlotte, NC 28226.

Studio: 10001 Abercorn St., Savannah, GA 31406.

Mailing Address: 10001 Abercorn St., Savannah, GA 31406.

Phone: 912-925-0022. **Fax:** 912-921-2230.

E-mail: promotions@wjcl.com

Web Site: http://www.abc22tv.com

Technical Facilities: Channel No. 22 (518-524 MHz). Authorized power: 3800-kw max. visual, 380-kw aural. Antenna: 1430-ft above av. terrain, 1435-ft. above ground, 1453-ft. above sea level.

Latitude 32° 03' 29"
Longitude 81° 20' 19"

Transmitter: 5.5-mi. SSW of Bloomingdale.

Note: Latitude and longitude coordinates shown are based on the North American Datum of 1927 (NAD 27) as currently required by the Mass Media Bureau of the FCC.

Multichannel TV Sound: Stereo only.

Satellite Earth Station: Transmitter Comark; Microdyne, 7-meter; Microdyne, Andrew receivers.

News Services: CNN Newsource, AP, ABC NewsOne.

LMA: Local marketing agreement with WTGS (F), Hardeeville, SC.

Ownership: Piedmont Television Holdings LLC (Group Owner).

Began Operation: July 18, 1970. Sale to NVT Savannah Licensee LLC approved by FCC July 30, 2007, but not yet consummated. Sale to present owner (formerly Grapevine Communications Inc.) approved by FCC October 2, 1998.

Represented (sales): Continental Television Sales.

Represented (legal): Fletcher, Heald & Hildreth PLC.

Represented (engineering): Communications Engineering Inc.

Personnel:

Dave Tillery, Acting General Manager.

Bernie Farris, Local Sales Manager.

Jennifer Burns, National Sales Manager.

Liz Williams, Regional Sales Manager.

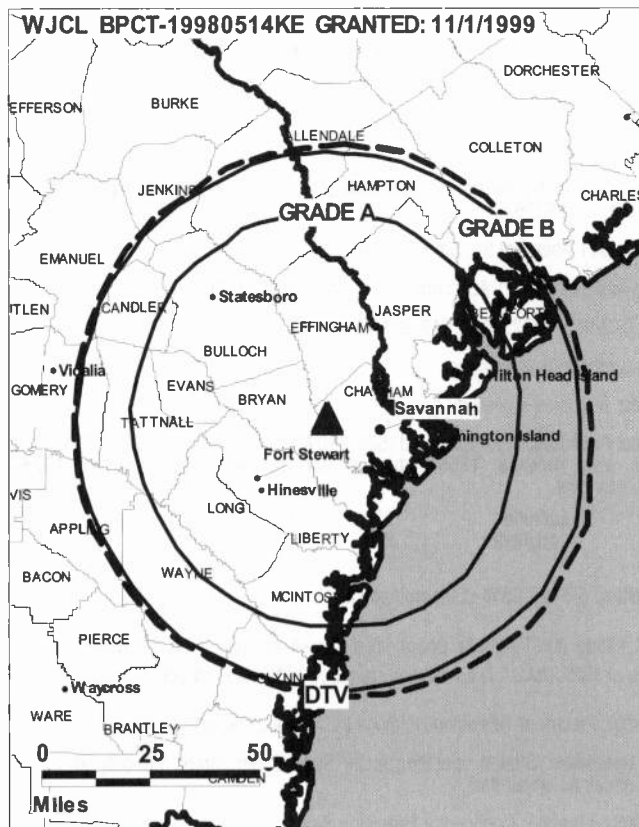
Mike Sullivan, News Director.

Ed Youmans, Chief Engineer.

Cher Stewart, Program Director.

Kurt Hetager, Promotion Manager.

Dave German, Production Manager.



Karen Johnson, Traffic Manager.

City of License: Savannah. **Station DMA:** Savannah, GA. **Rank:** 97.

Circulation © 2007 Nielsen. Coverage based on Nielsen study.

GrandTotal	Cable TV Households	Non-cable TV Households	Total TV Households
Estimated Station Totals *	185,450	88,620	274,070
Average Weekly Circulation (2007)	90,433	32,112	122,545
Average Daily Circulation (2007)			42,275
Station DMA Total	Cable TV Households	Non-cable TV Households	Total TV Households
Estimated Station Totals *	169,710	85,870	255,580
Average Weekly Circulation (2007)	86,748	31,942	118,690
Average Daily Circulation (2007)			41,404
Other DMA Total	Cable TV Households	Non-cable TV Households	Total TV Households
Estimated Station Totals *	15,740	2,750	18,490
Average Weekly Circulation (2007)	3,685	170	3,855
Average Daily Circulation (2007)			871

*Estimated station totals are sums of the Nielsen TV and Cable TV household estimates for each county in which the station registers viewing of more than 5% as per the Nielsen Survey Methods.

WJCL-DT
Ch. 23

Network Service: ABC.

Grantee: Piedmont Television of Savannah License LLC, 7621 Little Ave., Suite 506, Charlotte, NC 28226.

Studio: 10001 Abercorn St., Savannah, GA 31406.

Mailing Address: 10001 Abercorn St., Savannah, GA 31406.

Phone: 912-925-0022. **Fax:** 912-921-2230.

E-mail: promotions@wjcl.com

Web Site: <http://www.abc22tv.com>

Technical Facilities: Channel No. 23 (524-530 MHz). Authorized power: 200-kw max. visual, aural. Antenna: 1355-ft above av. terrain, 1362-ft. above ground, 1378-ft. above sea level.

Latitude	32°	03'	29"
Longitude	81°	20'	19"

Transmitter: 5.5-mi. SSW of Bloomingdale.

Note: Latitude and longitude coordinates shown are based on the North American Datum of 1927 (NAD 27) as currently required by the Mass Media Bureau of the FCC.

Ownership: Piedmont Television Holdings LLC (Group Owner).

Began Operation: Station operating under Special Temporary Authority at 1.23-kw max. visual; no on-air date

Represented (sales): Continental Television Sales.

Represented (legal): Fletcher, Heald & Hildreth PLC.

Personnel:

Dave Tillery, Acting General Manager.

Bernie Farris, Local Sales Manager.

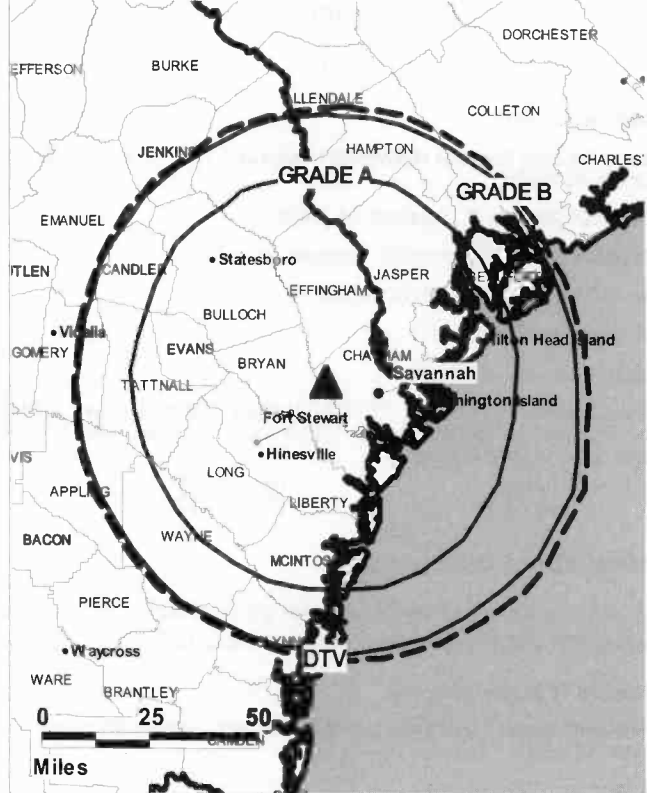
Jennifer Burns, National Sales Manager.

Liz Williams, Regional Sales Manager.

Mike Sullivan, News Director.

Ed Youmans, Chief Engineer.

WJCL-DT BPCDT-19981120KE GRANTED: 2/9/1999



© 2008 Warren Communications News

Cher Stewart, Program Director.

Kurt Helager, Promotion Director.

Dave German, Production Manager.

Karen Johnson, Traffic Manager.

City of License: Savannah. **Station DMA:** Savannah, GA. **Rank:** 97.

Nielsen Data: Not available.

WSAV-TV

Ch. 3

Network Service: NBC.

Licensee: Media General Communications Holdings LLC, 333 E Franklin St, Richmond, VA 23219.

Studio: 1430 E. Victory Dr., Savannah, GA 31404.

Mailing Address: PO Box 2429, Savannah, GA 31402.

Phone: 912-651-0300. **Fax:** 912-651-0304.

E-mail: mail@wsav.com

Web Site: http://www.wsav.com

Technical Facilities: Channel No. 3 (60-66 MHz). Authorized power: 100-kw visual, aural. Antenna: 1450-ft above av. terrain, 1451-ft. above ground, 1467-ft. above sea level.

Latitude 32° 03' 31"
Longitude 81° 17' 55"

Note: Latitude and longitude coordinates shown are based on the North American Datum of 1927 (NAD 27) as currently required by the Mass Media Bureau of the FCC.

Satellite Earth Stations: Transmitter RCA; Harris, 3.5-meter Ku-band; BMS, 6.1-meter C-band; Harris, 8.1-meter Ku-band; Harris receivers.

SNG Mobile Dish: 2-meter Ku-band.

News Services: NBC News Channel, CNN Newsource, AP.

Ownership: Media General Inc. (Group Owner).

Began Operation: February 1, 1956. Sale to News Press & Gazette by Harben Daniel, et al., approved by FCC September 21, 1976 (Television Digest, Vol. 16:27). Sale to New Vision Communications by News Press & Gazette approved by FCC September 7, 1993 (Vol. 34:48). Sale to Ellis Communications Inc. by New Vision Communications approved by FCC February 10, 1995 (Vol. 35:14). Sale to Raycom Media by Ellis Communications approved by FCC July 26, 1996. Raycom swap of WHLT, Hattiesburg, WJTV, Jackson, MS & WSAV, Savannah, GA for Media General's WTVR-TV, Richmond, VA approved by FCC July 23, 1997.

Represented (sales): Millennium Sales & Marketing.

Represented (legal): Dow Lohnes PLLC.

Personnel:

James Berman, Vice President & General Manager.

Tara Midkiff, National Sales Manager.

Kevin Brennan, News Director.

Jim Stembridge, Chief Engineer.

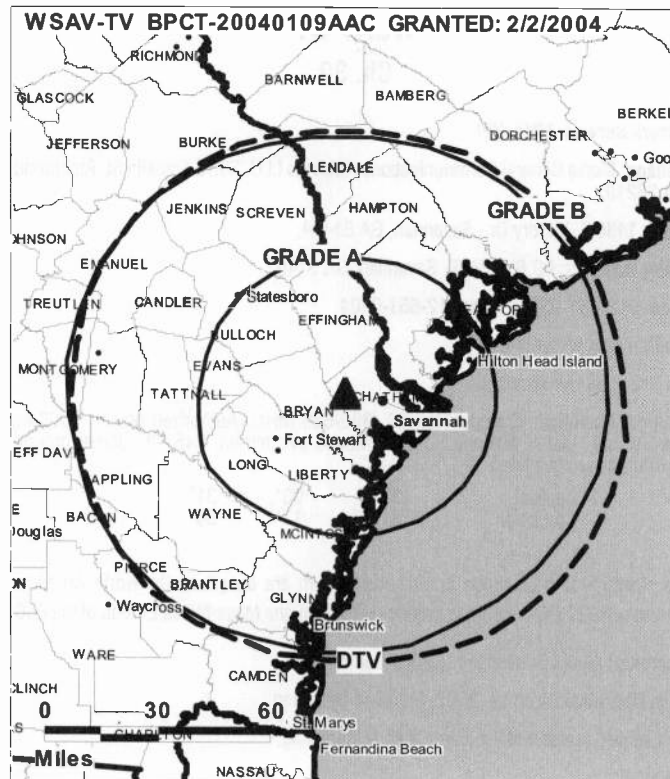
Michelle McGinnis, Business Manager.

David Stagnitto, Program Director.

Kris Hummer, Promotion & Marketing Director.

Jerry Perlman, Production Manager.

April Coker, Traffic Manager.



© 2008 Warren Communications News

City of License: Savannah. **Station DMA:** Savannah, GA. **Rank:** 97.

Circulation © 2007 Nielsen. Coverage based on Nielsen study.

GrandTotal	Cable TV Households	Non-cable TV Households	Total TV Households
Estimated Station Totals *	207,620	90,480	298,100
Average Weekly Circulation (2007)	119,976	44,270	164,246
Average Daily Circulation (2007)			78,622

Station DMA Total	Cable TV Households	Non-cable TV Households	Total TV Households
Estimated Station Totals *	169,710	85,870	255,580
Average Weekly Circulation (2007)	109,686	43,685	153,371
Average Daily Circulation (2007)			75,479

Other DMA Total	Cable TV Households	Non-cable TV Households	Total TV Households
Estimated Station Totals *	37,910	4,610	42,520
Average Weekly Circulation (2007)	10,290	585	10,875
Average Daily Circulation (2007)			3,143

*Estimated station totals are sums of the Nielsen TV and Cable TV household estimates for each county in which the station registers viewing of more than 5% as per the Nielsen Survey Methods.

WTOC-DT
Ch. 15

Network Service: CBS.

Licensee: WTOC License Subsidiary LLC, 201 Monroe St., RSA Tower, 20th Floor, Montgomery, AL 36104.

Studio: Studio 11 The News Place, Savannah, GA 31405.

Mailing Address: PO Box 8086, Savannah, GA 31412.

Phone: 912-234-1111. **Fax:** 912-238-5133.

Web Site: <http://www.wtoctv.com>

Technical Facilities: Channel No. 15 (476-482 MHz). Authorized power: 422-kw max. visual, aural. Antenna: 1378-ft above av. terrain, 1382-ft. above ground, 1400-ft. above sea level.

Latitude	32°	03'	14"
Longitude	81°	21'	01"

Note: Latitude and longitude coordinates shown are based on the North American Datum of 1927 (NAD 27) as currently required by the Mass Media Bureau of the FCC.

Ownership: Raycom Media Inc. (Group Owner).

Began Operation: May 1, 2002. High Definition.

Represented (legal): Covington & Burling.

Personnel:

William L. Cathcart, Vice President & General Manager.

Craig Harney, Operations, Production & Marketing Manager.

Randy Peltier, General Sales Manager.

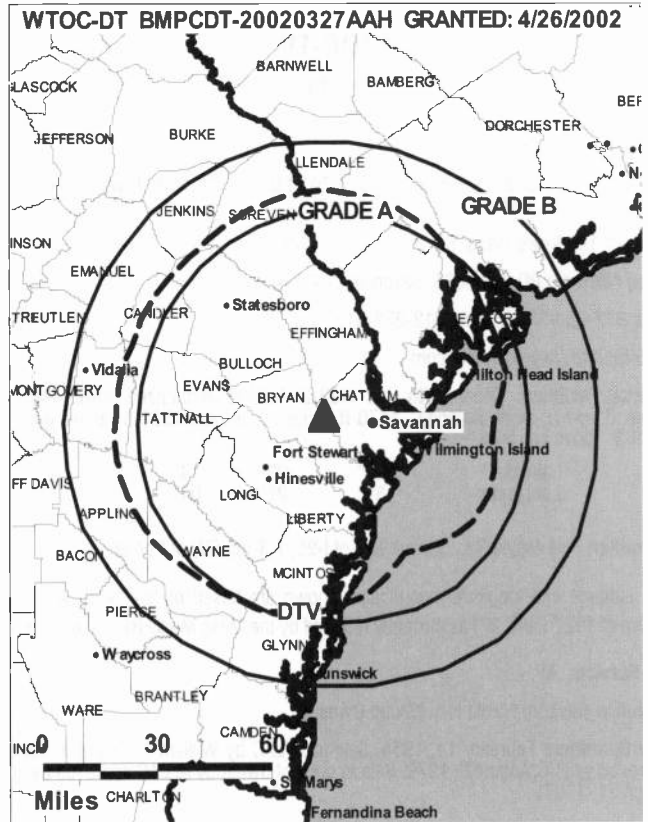
Jim Clayton, National Sales Manager.

Larry Silbermann, News Director.

Neil Pederson, Chief Engineer.

Phyllis Wilkinson, Business Manager.

Christine Edwards, Program Coordinator.



© 2008 Warren Communications News

Alex Monarch, Promotion Manager.

Mitch Glicker, Production Manager.

Francis Chalmers, Traffic Manager.

City of License: Savannah. **Station DMA:** Savannah, GA. **Rank:** 97.

Nielsen Data: Not available.

WTOC-TV
Ch. 11

Network Service: CBS.

Licensee: WTOC License Subsidiary LLC, 201 Monroe St., RSA Tower, 20th Floor, Montgomery, AL 36104.

Studio: 11 The News Place, Savannah, GA 31405.

Mailing Address: PO Box 8086, Savannah, GA 31412.

Phone: 912-234-1111. **Fax:** 912-238-5133.

Web Site: <http://www.wtoctv.com>

Technical Facilities: Channel No. 11 (198-204 MHz). Authorized power: 316-kw visual, 31.6-kw aural. Antenna: 1470-ft above av. terrain, 1531-ft. above ground, 1549-ft. above sea level.

Latitude 32° 03' 14"
Longitude 81° 21' 01"

Transmitter: Fort Argyle Rd., 5.3-mi. NW of I-95, 7.3-mi. SW of Pooler.

Note: Latitude and longitude coordinates shown are based on the North American Datum of 1927 (NAD 27) as currently required by the Mass Media Bureau of the FCC.

News Service: AP.

Ownership: Raycom Media Inc. (Group Owner).

Began Operation: February 14, 1954. Sale to AFLAC by William T. Knight Jr., et al., approved by FCC August 8, 1979. Sale to present owner by AFLAC approved by FCC March 21, 1997.

Represented (sales): Harrington Righter & Parsons Inc. (HRP).

Represented (legal): Covington & Burling.

Represented (engineering): A. D. Ring PA.

Personnel:

William L. Cathcart, Vice President & General Manager.

Craig Harney, Operations, Production & Marketing Manager.

Randy Peltier, General Sales Manager.

Jim Clayton, National Sales Manager.

Larry Silbermann, News Director.

Neil Pederson, Chief Engineer.

Phyllis Wilkinson, Business Manager.

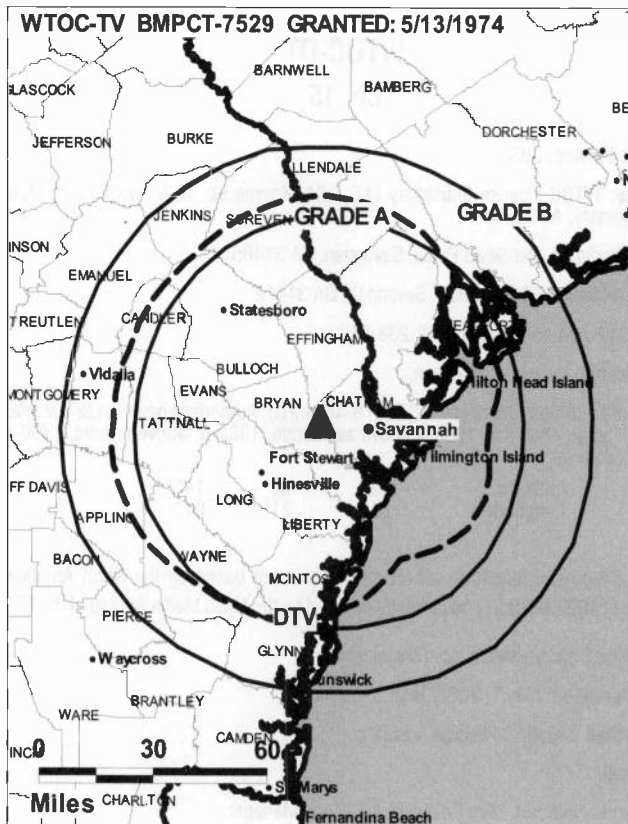
Christine Edwards, Program Coordinator.

Alex Monarch, Promotion Manager.

Mitch Glick, Production Manager.

Francis Chalmers, Traffic Manager.

City of License: Savannah. **Station DMA:** Savannah, GA. **Rank:** 97.



© 2008 Warren Communications News

Circulation © 2007 Nielsen. Coverage based on Nielsen study.

GrandTotal	Cable TV Households	Non-cable TV Households	Total TV Households
Estimated Station Totals *	209,300	102,110	311,410
Average Weekly Circulation (2007)	142,019	55,944	197,963
Average Daily Circulation (2007)			107,098
Station DMA Total	Cable TV Households	Non-cable TV Households	Total TV Households
Estimated Station Totals *	169,710	85,870	255,580
Average Weekly Circulation (2007)	122,324	54,227	176,551
Average Daily Circulation (2007)			97,444
Other DMA Total	Cable TV Households	Non-cable TV Households	Total TV Households
Estimated Station Totals *	39,590	16,240	55,830
Average Weekly Circulation (2007)	19,695	1,717	21,412
Average Daily Circulation (2007)			9,654

*Estimated station totals are sums of the Nielsen TV and Cable TV household estimates for each county in which the station registers viewing of more than 5% as per the Nielsen Survey Methods.

WCTV
Ch. 6

Network Service: CBS.

Licensee: Gray Television Licensee Inc., 1750 K St. NW, Suite 1200, Washington, DC 20006.

Studio: 1801 Halstead Blvd., Tallahassee, FL 32309.

Mailing Address: 1801 Halstead Blvd., Tallahassee, FL 32309.

Phone: 850-893-6666. **Fax:** 850-893-5193.

E-mail: nick.waller@wctv6.com

Web Site: http://www.wctv6.com

Technical Facilities: Channel No. 6 (82-88 MHz). Authorized power: 97.5-kw visual, 19.5-kw aural. Antenna: 2031-ft above av. terrain, 1966-ft. above ground, 2188-ft. above sea level.

Latitude 30° 40' 13"
Longitude 83° 56' 26"

Transmitter: Roddenberry Rd., 3.5-mi. SE of Metcalf.

Note: Latitude and longitude coordinates shown are based on the North American Datum of 1927 (NAD 27) as currently required by the Mass Media Bureau of the FCC.

Satellite Earth Stations: Transmitter NEC; Scientific-Atlanta, 4.6-meter; Scientific-Atlanta, 7-meter; Scientific-Atlanta, 10-meter; Scientific-Atlanta, DX Engineering receivers.

News Service: AP.

Ownership: Gray Television Inc. (Group Owner).

Began Operation: September 15, 1955.

Represented (legal): Wiley Rein.

Represented (sales): Continental Television Sales.

Personnel:

Nick Waller, President & General Manager.

Michael Watson, Operations Manager & Chief Engineer.

Chris Mossman, Vice President, Sales, Marketing, & Programming.

Mike Smith, Vice President & News Director.

Janet Jakes, Business Manager.

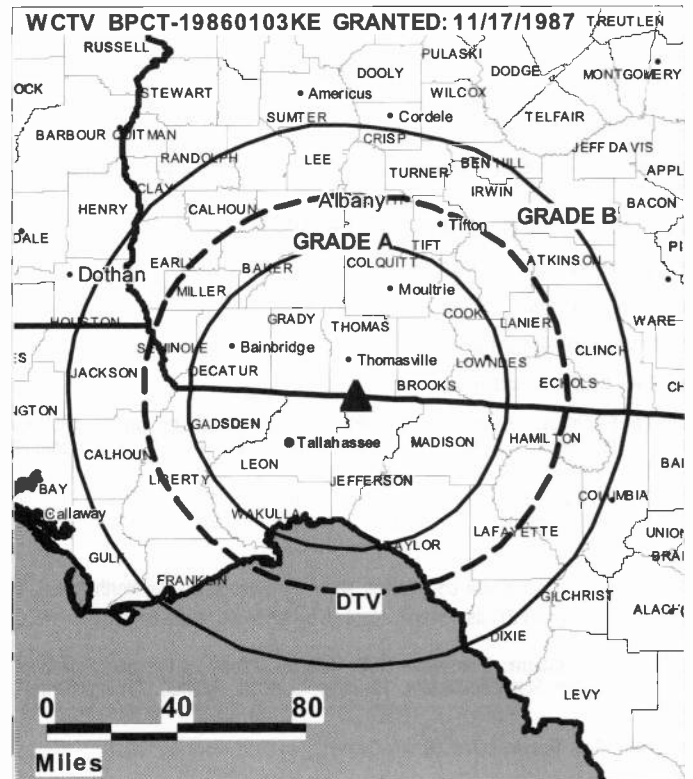
Kristin McCann, Program Director.

Elliott Toole, Promotion Director.

Jon Reddick, Production Manager.

Joanie Palos, Traffic Manager.

Heather Pryor, Local Sales Manager.



© 2008 Warren Communications News

City of License: Thomasville. **Station DMA:** Tallahassee, FL-Thomasville, GA.

Rank: 108.

Circulation © 2007 Nielsen. Coverage based on Nielsen study.

GrandTotal	Cable TV Households	Non-cable TV Households	Total TV Households
Estimated Station Totals *	243,970	146,370	390,340
Average Weekly Circulation (2007)	146,616	76,205	222,821
Average Daily Circulation (2007)			123,665
Station DMA Total	Cable TV Households	Non-cable TV Households	Total TV Households
Estimated Station Totals *	154,740	92,160	246,900
Average Weekly Circulation (2007)	115,677	62,495	178,172
Average Daily Circulation (2007)			103,505
Other DMA Total	Cable TV Households	Non-cable TV Households	Total TV Households
Estimated Station Totals *	89,230	54,210	143,440
Average Weekly Circulation (2007)	30,939	13,710	44,649
Average Daily Circulation (2007)			20,160

*Estimated station totals are sums of the Nielsen TV and Cable TV household estimates for each county in which the station registers viewing of more than 5% as per the Nielsen Survey Methods.

WCTV-DT

Ch. 46

Network Service: MNT, CBS.

Licensee: Gray Television Licensee Inc., 1750 K St. NW, Suite 1200, Washington, DC 20006.

Studio: 1801 Halstead Blvd., Tallahassee, FL 32309.

Mailing Address: 1801 Halstead Blvd., Tallahassee, FL 32309.

Phone: 850-893-6666. **Fax:** 850-893-5193.

E-mail: nick.waller@wctv6.com

Web Site: <http://www.wctv6.com>

Technical Facilities: Channel No. 46 (662-668 MHz). Authorized power: 1000-kw max. visual, aural. Antenna: 1857-ft above av. terrain, 1800-ft. above ground, 2022-ft. above sea level.

Latitude	30°	40'	13"
Longitude	83°	56'	26"

Note: Latitude and longitude coordinates shown are based on the North American Datum of 1927 (NAD 27) as currently required by the Mass Media Bureau of the FCC.

Satellite Earth Stations: Transmitter NEC; Scientific-Atlanta, 4.6-meter; Scientific-Atlanta, 7-meter; Scientific-Atlanta, 10-meter; Scientific-Atlanta, DX Engineering receivers.

Ownership: Gray Television Inc. (Group Owner).

Began Operation: Station operating; no on-air date

Represented (legal): Wiley Rein.

Represented (sales): Continental Television Sales.

Personnel:

Nick Waller, President & General Manager.

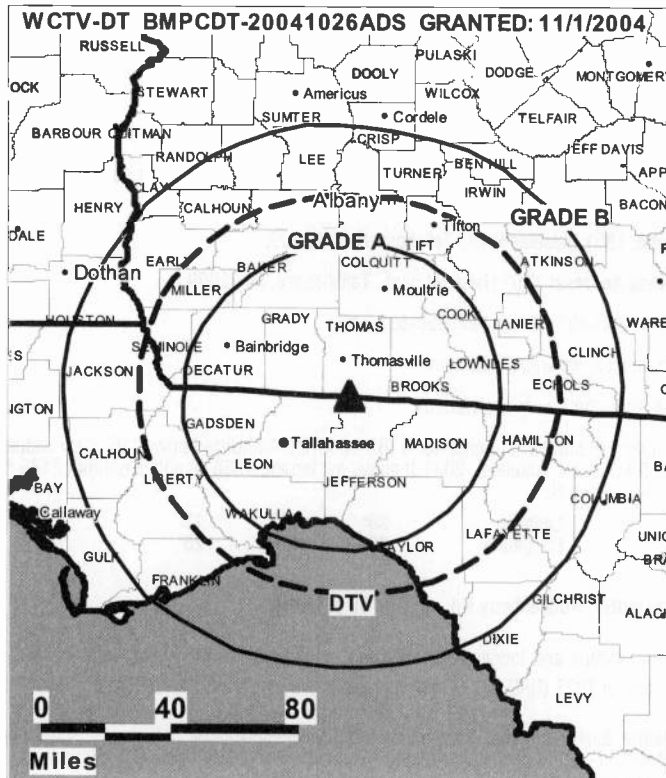
Michael Watson, Operations Manager & Chief Engineer.

Chris Mossman, Vice President, Sales, Marketing, & Programming.

Mike Smith, Vice President & News Director.

Janet Jakes, Business Manager.

Kristin McCann, Program Director.



© 2008 Warren Communications News

Elliott Toole, Promotion Director.

Jon Reddick, Production Manager.

Joanie Palos, Traffic Manager.

Heather Pryor, Local Sales Manager.

City of License: Thomasville. **Station DMA:** Tallahassee, FL-Thomasville, GA.

Rank: 108.

Nielsen Data: Not available.

WNEG-TV
Ch. 32

Network Service: CBS.

Licensee: Media General Communications Holdings LLC, 333 E Franklin St, Richmond, VA 23219.

Studio: 100 Boulevard, Toccoa, GA 30577.

Mailing Address: 100 Boulevard, Toccoa, GA 30577.

Phone: 706-886-0032. **Fax:** 706-886-7033.

E-mail: daustin@wneg32.com

Web Site: http://www.wneg32.com

Technical Facilities: Channel No. 32 (578-584 MHz). Authorized power: 647-kw max. visual, 120-kw aural. Antenna: 835-ft above av. terrain, 600-ft. above ground, 2024-ft. above sea level.

Latitude 34° 36' 44"
Longitude 83° 22' 05"

Transmitter: State Hwy. 17, 3.2-mi. NW of Toccoa.

Note: Latitude and longitude coordinates shown are based on the North American Datum of 1927 (NAD 27) as currently required by the Mass Media Bureau of the FCC.

Satellite Earth Stations: Transmitter Townsend; Comtech, 5-meter KC-band; Comtech, 5-meter C-band; Pinzone, M/A-Com receivers.

AM Affiliate: WNEG, 630 kHz.

News Services: CBS Newspath, AP.

Ownership: Media General Inc. (Group Owner).

Began Operation: September 9, 1984.

Represented (sales): MMT Sales Inc.

Represented (legal): Dow Lohnes PLLC.

Personnel:

Jimmy Sanders, Station Manager.

David Austin, General & Local Sales Manager.

Jennifer Cathey, News Director.

Joe Walker, Chief Engineer.

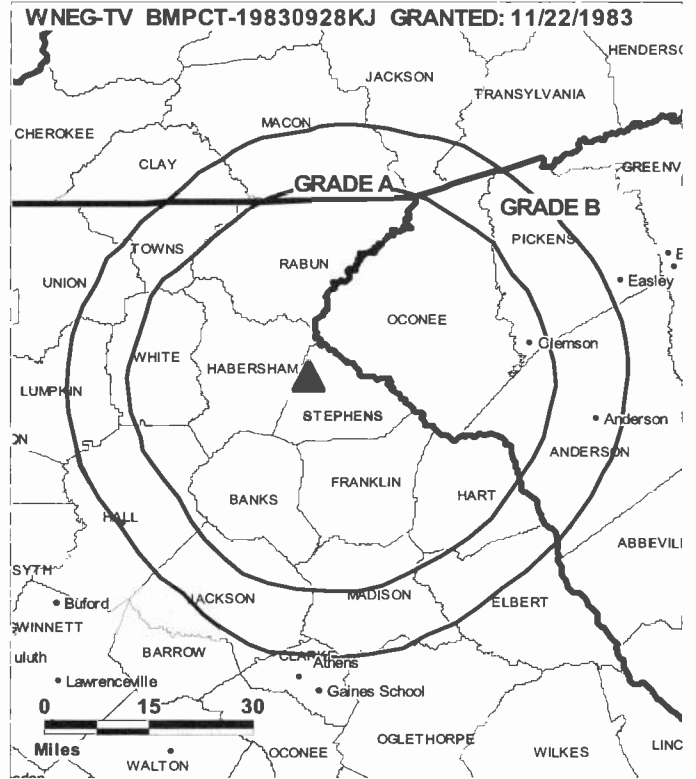
Stephanie Harrison, Business & Program Director.

Tony Garrison, Promotion Manager.

Brandy Viney, Traffic Manager.

City of License: Toccoa.

Station DMA: Greenville-Spartanburg-Anderson, SC-Asheville, NC. **Rank:** 36.



Circulation © 2007 Nielsen. Coverage based on Nielsen study.

GrandTotal	Cable TV Households	Non-cable TV Households	Total TV Households
Estimated Station Totals *	97,850	59,840	157,690
Average Weekly Circulation (2007)	28,031	7,119	35,150
Average Daily Circulation (2007)			12,830
Station DMA Total	Cable TV Households	Non-cable TV Households	Total TV Households
Estimated Station Totals *	14,280	52,610	66,890
Average Weekly Circulation (2007)	10,323	6,671	16,994
Average Daily Circulation (2007)			8,962
Other DMA Total	Cable TV Households	Non-cable TV Households	Total TV Households
Estimated Station Totals *	83,570	7,230	90,800
Average Weekly Circulation (2007)	17,708	448	18,156
Average Daily Circulation (2007)			3,868

*Estimated station totals are sums of the Nielsen TV and Cable TV household estimates for each county in which the station registers viewing of more than 5% as per the Nielsen Survey Methods.

WSWG
Ch. 44

Network Service: CBS.

Licensee: Gray Television Licensee Inc., 1750 K St. NW, Suite 1200, Washington, DC 20006.

Studio: 107 Second Ave, SW, Moultrie, GA 31768.

Mailing Address: PO Box 1987, Moultrie, GA 31776.

Phone: 229-985-1340; 866-809-8845. **Fax:** 229-985-7549.

E-mail: chris.mossman@wctv6.com

Web Site: http://www.wswg.tv

Technical Facilities: Channel No. 44 (650-656 MHz). Authorized power: 1700-kw max. visual, aural. Antenna: 909-ft above av. terrain, 919-ft. above ground, 1148-ft. above sea level.

Latitude	31°	10'	18"
Longitude	83°	21'	57"

Transmitter: 1.1-mi. SE of Bamesdale, 1.9-mi. N of Rte. 76, 4.5-mi. E of Sparks.

Digital Facilities: Channel No. 43 (644-650 MHz). Power: 50-kw max. visual. Antenna: 830-ft above av. terrain, 850-ft. above ground, 1076-ft. above sea level.

Latitude	31°	10'	18"
Longitude	83°	21'	57"

FCC Digital File Number: BPCDT-20010731ABH. Granted: December 5, 2001.

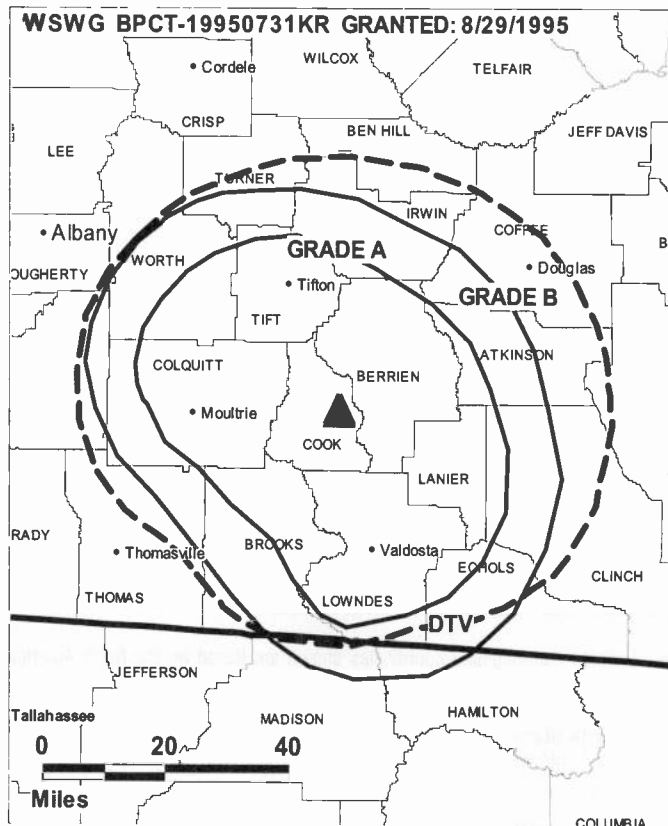
Note: Latitude and longitude coordinates shown are based on the North American Datum of 1927 (NAD 27) as currently required by the Mass Media Bureau of the FCC.

Multichannel TV Sound: Stereo only.

Ownership: Gray Television Inc. (Group Owner).

Began Operation: December 24, 1980. Sale to Morris Network by Hi Ho Broadcasting approved by FCC July 18, 1986. Sale to Tallahassee Channel 27 Inc. by Morris Network approved by FCC August 24, 1992 but not consummated. Suspended operation November 6, 1992. Sale to Hutchens Communications Inc. by Tallahassee Channel 27 Inc. approved by FCC March 8, 1994. Resumed operation October 28, 1995. Transfer to Southern Nights Entertainment Corp. approved by FCC March 24, 2000, but never consummated. Transfer of control from Gary Hutchens & Robert Lee Hutchens Jr. to Paul Shok & Donald W. Meinke approved by FCC May 29, 2003. Following reorganization, Hutchens Communications Inc. was renamed to Padon Communications Inc. (now P. D. Communications LLC). Sale to present owner by P. D. Communications LLC approved by FCC October 25, 2005. Station ceased analog operations March 2007 due to transmitter malfunction.

Represented (legal): Womble, Carlyle, Sandridge & Rice PLLC.



© 2008 Warren Communications News

Personnel:

Chris Mossman, General Manager & Program Director.

Jared Yost, Sales Manager.

Jim Killenger, Chief Engineer.

Tiffany Grimes, Office Manager.

Highest 30 Sec. Rate: \$500.

City of License: Valdosta. **Station DMA:** Albany, GA. **Rank:** 146.

Nielsen Data: Not available.

WSWG-DT
Ch. 43

Network Service: CBS, MNT.

Licensee: Gray Television Licensee Inc., 1750 K St. NW, Suite 1200, Washington, DC 20006.

Studio: 107 Second Ave, SW, Moultrie, GA 31768.

Mailing Address: PO Box 1987, Moultrie, GA 31776.

Phone: 229-985-1340; 866-809-8845. **Fax:** 229-985-7549.

E-mail: chris.mossman@wctv6.com

Web Site: <http://www.wswg.tv>

Technical Facilities: Channel No. 43 (644-650 MHz). Authorized power: 50-kw max. visual, aural. Antenna: 830-ft above av. terrain, 850-ft. above ground, 1076-ft. above sea level.

Latitude	31°	10'	18"
Longitude	83°	21'	57"

Note: Latitude and longitude coordinates shown are based on the North American Datum of 1927 (NAD 27) as currently required by the Mass Media Bureau of the FCC.

Ownership: Gray Television Inc. (Group Owner).

Began Operation: Station operating; no on-air date

Represented (legal): Womble, Carlyle, Sandridge & Rice PLLC.

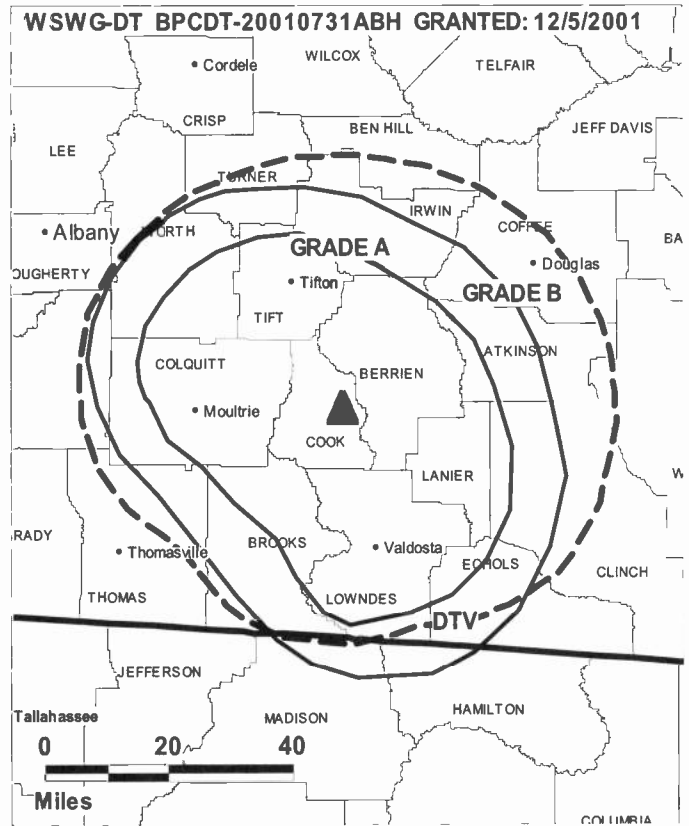
Personnel:

Chris Mossman, General Manager & Program Director.

Jared Yost, Sales Manager.

Jim Killenger, Chief Engineer.

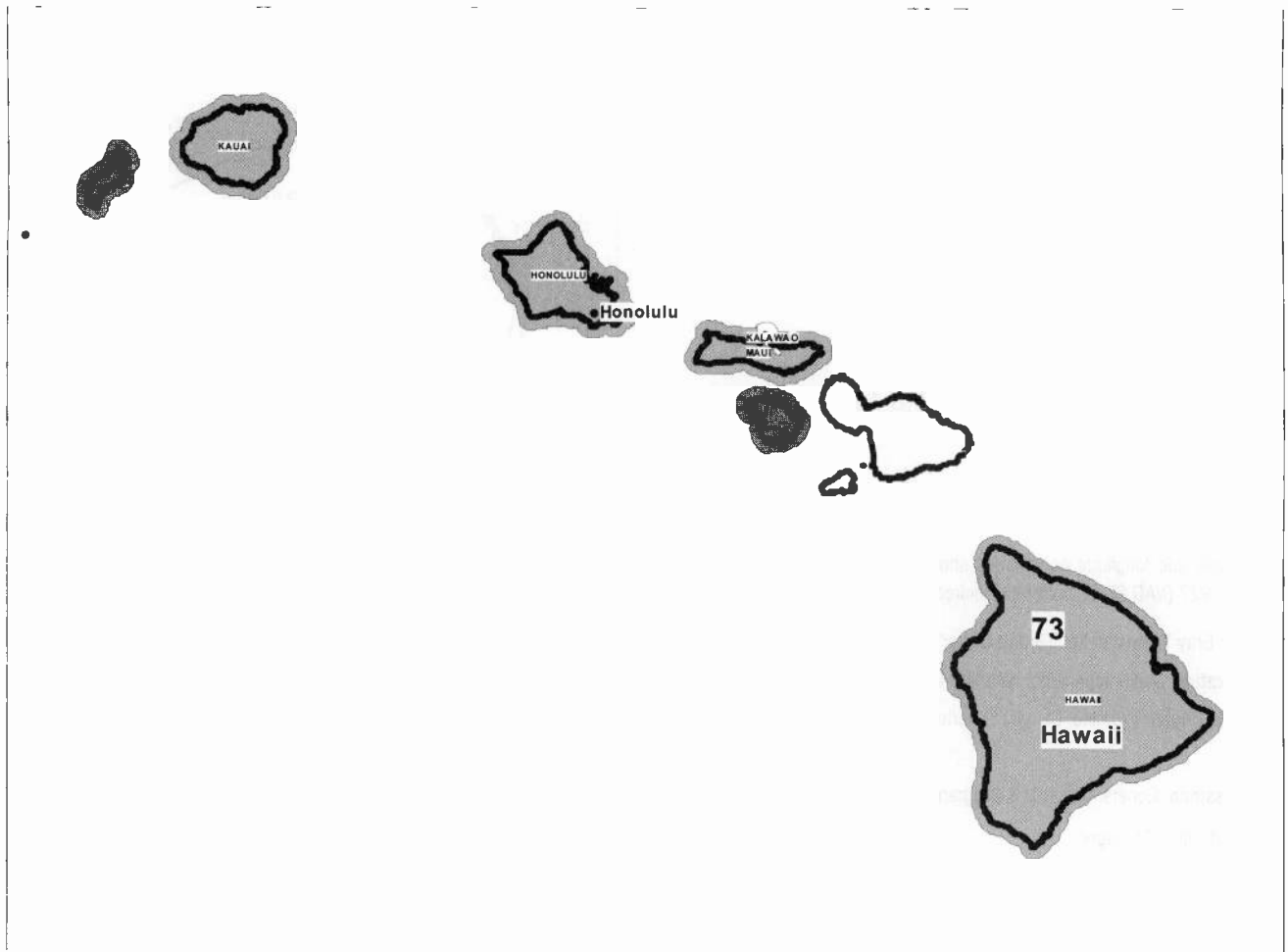
Tiffany Grimes, Office Manager.



© 2008 Warren Communications News

City of License: Valdosta. **Station DMA:** Albany, GA. **Rank:** 146.

Nielsen Data: Not available.



© 2008 Warren Communications News

MARKET	NIELSEN DMA TV HOUSEHOLDS	RANK	MARKET AREA COMMERCIAL STATIONS
Honolulu, HI	424,010	73	KAAH-DT (27); KAAH-TV (26); KAI-TV (7); KBFD (32); KBFD-DT (33); KFVE (5); KFVE-DT (23); KGMB (9); KGMB-DT (8); KGMD-TV (9); KGMV (3); KHAW-DT (21); KHAW-TV (11); KHBC-DT (22); KHBC-TV (2); KHNL (13); KHNL-DT (35); KHON-DT (8); KHON-TV (2); KHVO (13); KHVO-DT (18); KIKU (20); KIKU-DT (19); KITV (4); KITV-DT (40); KKAI (50); KLEI (6); KLEI-DT (25); KMAU (12); KMAU-DT (29); KOGG (15); KPXD-DT (41); KUPU (56); KWHE (14); KWHE-DT (31); KWHH (14); KWHH-DT (23); KWHM (21); KWHM-DT (45)

Hawaii *Digital* Station Totals as of October 1, 2007

	VHF	UHF	TOTAL
Commercial Television	2	15	17
Educational Television	0	2	2
	2	17	19

Hawaii Analog Station Totals as of October 1, 2007

	VHF	UHF	TOTAL
Commercial Television	13	9	22
Educational Television	2	1	3
	15	10	25

KGMD-TV
Ch. 9
(Satellite of KGMB, Honolulu)

Network Service: CBS.

Licensee: HITV License Subsidiary Inc., 1100 Wilson Blvd, Ste 3000, Arlington, VA 22209.

Studio: 1534 Kapiolani Blvd, Honolulu, HI 96814.

Mailing Address: 1534 Kapiolani Blvd, Honolulu, HI 96814.

Phone: 808-973-5462. **Fax:** 808-941-8153.

E-mail: kgmbnews@kgmb9.com

Web Site: http://www.kgmb.com

Technical Facilities: Channel No. 9 (186-192 MHz). Authorized power: 9.68-kw visual, 1.71-kw aural. Antenna: Minus 290-ft above av. terrain, 258-ft. above ground, 1120-ft. above sea level.

Latitude	19°	43'	00"
Longitude	155°	08'	13"

Holds CP for change to 10-kw visual, Minus 302-ft above av. terrain, 239-ft. above ground, 1102-ft. above sea level; BPCT-20041223ACI.

Note: Latitude and longitude coordinates shown are based on the North American Datum of 1927 (NAD 27) as currently required by the Mass Media Bureau of the FCC.

Ownership: MCG Capital Corp. (Group Owner).

Began Operation: May 15, 1955. Sale to present owner by Emmis Communications Corp. approved by FCC May 25, 2007.

Represented (sales): Katz Television.

Represented (legal): Dow Lohnes PLLC.

Personnel:

Linda Moss, General Sales Manager.

Cindy Huwitt, National Sales Manager.

Tauna Lange, News Director.

Doug Garlinger, Chief Engineer.

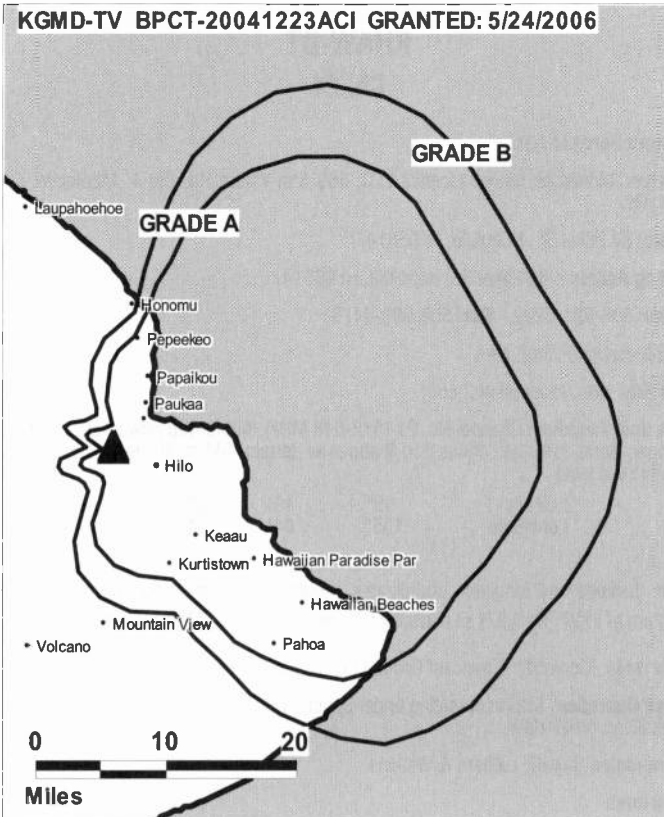
Mary Krakow, Business Manager.

Linda Brock, Promotion Manager.

Nick Carter, Production Manager.

Audrey Watson, Traffic Manager.

Brenda Salgado, Assignment Editor.



© 2008 Warren Communications News

City of License: Hilo. **Station DMA:** Honolulu, HI. **Rank:** 73.

Circulation © 2007 Nielsen. Coverage based on Nielsen study.

GrandTotal	Cable TV Households	Non-cable TV Households	Total TV Households
Estimated Station Totals *	0	27,320	27,320
Average Weekly Circulation (2007)	0	6,720	6,720
Average Daily Circulation (2007)			391
Station DMA Total	Cable TV Households	Non-cable TV Households	Total TV Households
Estimated Station Totals *	0	27,320	27,320
Average Weekly Circulation (2007)	0	6,720	6,720
Average Daily Circulation (2007)			391

*Estimated station totals are sums of the Nielsen TV and Cable TV household estimates for each county in which the station registers viewing of more than 5% as per the Nielsen Survey Methods.

KHAW-DT
Ch. 21

Network Service: FOX.

Grantee: Montecito Hawaii License LLC, 559 San Ysidro Rd, Ste 1, Montecito, CA 93108.

Studio: 88 Piikoi St., Honolulu, HI 96814.

Mailing Address: 88 Piikoi St., Honolulu, HI 96814.

Phone: 808-591-2222. **Fax:** 808-593-8479.

E-mail: news@khon2.com

Web Site: http://www.khon2.com

Technical Facilities: Channel No. 21 (512-518 MHz). Authorized power: 50-kw max. visual, aural. Antenna: Minus 610-ft above av. terrain, 141-ft. above ground, 151-ft. above sea level.

Latitude	19°	43'	57"
Longitude	155°	04'	04"

Note: Latitude and longitude coordinates shown are based on the North American Datum of 1927 (NAD 27) as currently required by the Mass Media Bureau of the FCC.

Ownership: Montecito Broadcast Group LLC (Group Owner).

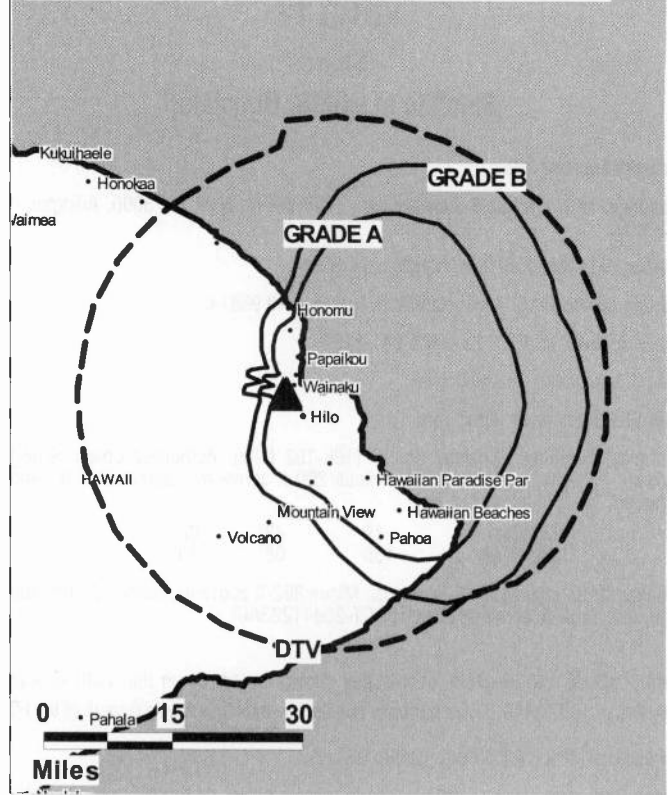
Began Operation: Station operating under Special Temporary Authority at 4.8-kw max. visual; no on-air date

Represented (legal): Latham & Watkins.

Personnel:

- Gelene Welch**, General Manager.
- Bob Salvador**, Operations Director.
- Cheryl Oncea**, General Sales Manager.
- Don Dennison**, News Director.
- Doug Garlinger**, Engineering Director.
- Linda Brock**, Promotion Director.

KHAW-DT BPCDT-19991101AEH GRANTED: 6/9/2000



© 2008 Warren Communications News

Kyle Funeseki, Community Affairs Manager.

City of License: Hilo. **Station DMA:** Honolulu, HI. **Rank:** 73.

Nielsen Data: Not available.

KHAW-TV
Ch. 11
(Satellite of KHON-TV, Honolulu)

Network Service: FOX.

Licensee: Montecito Hawaii License LLC, 559 San Ysidro Rd, Ste 1, Montecito, CA 93108.

Studio: 88 Piikoi St., Honolulu, HI 96814.

Mailing Address: 88 Piikoi St., Honolulu, HI 96814.

Phone: 808-591-2222. **Fax:** 808-593-8479.

E-mail: news@khon2.com

Web Site: http://www.khon2.com

Technical Facilities: Channel No. 11 (198-204 MHz). Authorized power: 31-kw visual, aural. Antenna: Minus 590-ft above av. terrain, 161-ft. above ground, 167-ft. above sea level.

Latitude	19°	43'	57"
Longitude	155°	04'	04"

Holds CP for change to 10-kw visual, Minus 302-ft above av. terrain, 240-ft. above ground, 1102-ft. above sea level; lat. 19° 43' 00", long. 155° 008' 13", BPCT-20041223ACH.

Note: Latitude and longitude coordinates shown are based on the North American Datum of 1927 (NAD 27) as currently required by the Mass Media Bureau of the FCC.

News Services: AP, Fox NewsEdge, CNN Newsource.

Ownership: Montecito Broadcast Group LLC (Group Owner).

Began Operation: November 27, 1961. Sale to NVT Hawaii Licensee LLC pends. Sale to present owner by Emmis Communications Corp. approved by FCC December 19, 2005. For sale to Emmis Communications Corp., see KHON-TV, Honolulu.

Represented (legal): Latham & Watkins.

Represented (sales): MMT Sales Inc.

Personnel:

Gelene Welch, General Manager.

Bob Salvador, Operations Director.

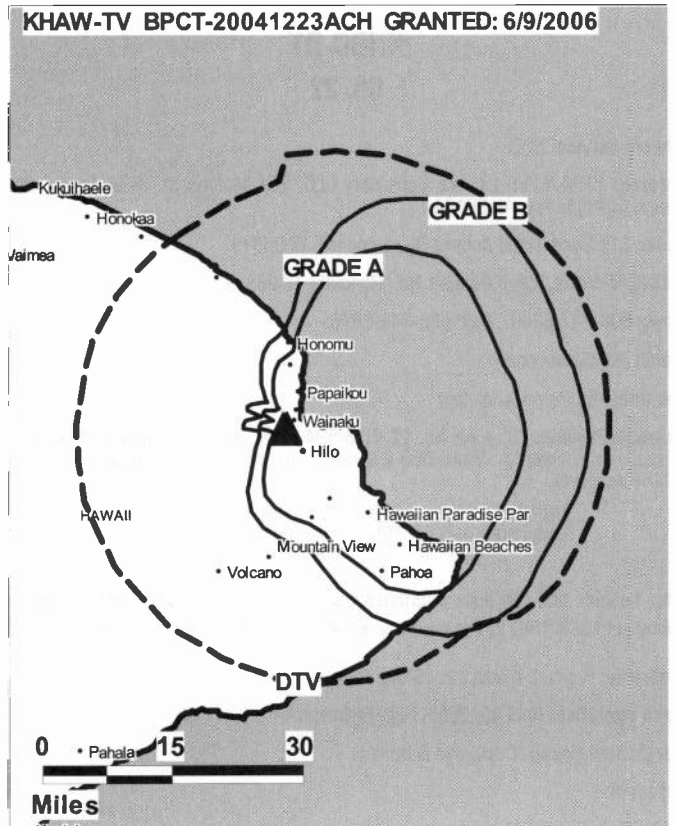
Cheryl Oncea, General Sales Manager.

Don Dennison, News Director.

Doug Garlinger, Engineering Director.

Linda Brock, Promotion Director.

Kyle Funeseki, Community Affairs Manager.



© 2008 Warren Communications News

City of License: Hilo. **Station DMA:** Honolulu, HI. **Rank:** 73.

Circulation © 2007 Nielsen. Coverage based on Nielsen study.

GrandTotal	Cable TV Households	Non-cable TV Households	Total TV Households
Estimated Station Totals *	0	16,330	16,330
Average Weekly Circulation (2007)	0	3,299	3,299
Average Daily Circulation (2007)			539
Station DMA Total	Cable TV Households	Non-cable TV Households	Total TV Households
Estimated Station Totals *	0	16,330	16,330
Average Weekly Circulation (2007)	0	3,299	3,299
Average Daily Circulation (2007)			539

*Estimated station totals are sums of the Nielsen TV and Cable TV household estimates for each county in which the station registers viewing of more than 5% as per the Nielsen Survey Methods.

KHBC-DT

Ch. 22

Network Service: NBC.

Licensee: KHNL/KFVE License Subsidiary LLC, 201 Monroe St., RSA Tower, 20th Floor, Montgomery, AL 36104.

Studio: 315 Sand Island Access Rd., Honolulu, HI 96819.

Mailing Address: 150-B Puuhale Rd., Honolulu, HI 96819.

Phone: 808-847-3246. **Fax:** 808-845-3616.

E-mail: jfink@khnl.com

Web Site: http://www.khnl.com

Technical Facilities: Channel No. 22 (518-524 MHz). Authorized power: 8-kw max. visual, aural. Antenna: Minus 558-ft above av. terrain, 145-ft. above ground, 151-ft. above sea level.

Latitude	19°	43'	51"
Longitude	155°	04'	11"

Note: Latitude and longitude coordinates shown are based on the North American Datum of 1927 (NAD 27) as currently required by the Mass Media Bureau of the FCC.

Ownership: Raycom Media Inc. (Group Owner).

Began Operation: April 30, 2000. High Definition.

Represented (legal): Covington & Burling.

Personnel:

John Fink, General Manager.

Stuart Chang, General Sales Manager.

Sandra Gino, Local Sales Manager.

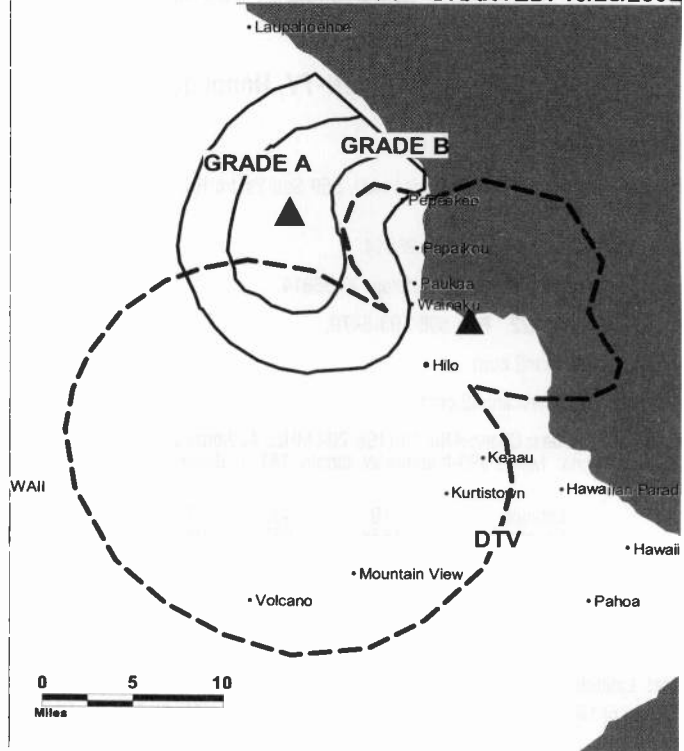
Dan Chinn, National Sales Manager.

Sue Levine, News Director.

Keith Aotaki, Engineering Director.

Bryan Kam, Controller.

KHBC-DT B MPCDT-20020318AAG GRANTED: 10/28/2002



© 2008 Warren Communications News

Daniel Schmidt, Program Director.

Michael Langley, Marketing Director.

City of License: Hilo. **Station DMA:** Honolulu, HI. **Rank:** 73.

Nielsen Data: Not available.

KHBC-TV
Ch. 2
(Satellite of KHNL, Honolulu)

Network Service: NBC.

Licensee: KHNL/KFVE License Subsidiary LLC, 201 Monroe St., RSA Tower, 20th Floor, Montgomery, AL 36104.

Studio: 315 Sand Island Access Rd., Honolulu, HI 96819.

Mailing Address: 150-B Puuhale Rd., Honolulu, HI 96819.

Phone: 808-847-3246. **Fax:** 808-845-3616.

E-mail: jfink@khn1.com

Web Site: http://www.khn1.com

Technical Facilities: Channel No. 2 (54-60 MHz). Authorized power: 2.31-kw visual, 0.23-kw aural. Antenna: Minus 574-ft above av. terrain, 142-ft. above ground, 148-ft. above sea level.

Latitude 19° 43' 51"
 Longitude 155° 04' 11"

Transmitter: Hilo Hawaiian Hotel, 71 Banyan Dr., Hilo.

Note: Latitude and longitude coordinates shown are based on the North American Datum of 1927 (NAD 27) as currently required by the Mass Media Bureau of the FCC.

Ownership: Raycom Media Inc. (Group Owner).

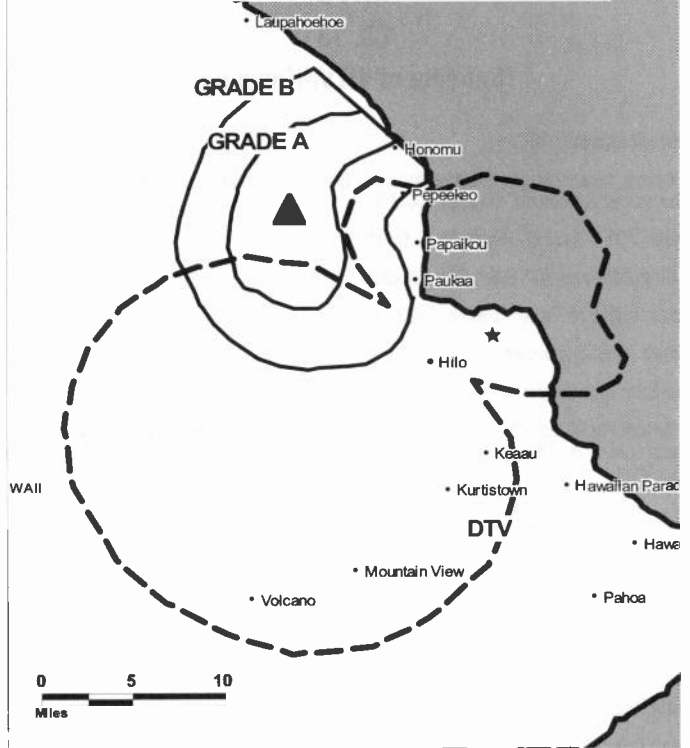
Began Operation: August 22, 1983. Sale to Hilo Broadcasting (Marvin Chupack, et al.) by Trustee in Bankruptcy approved by FCC Jan. 31, 1986. Began operation as KHBC-TV April 14, 1986. Sale to Kona-Hilo Broadcasting approved by FCC April 24, 1987. Sale to King Broadcasting approved by FCC October 18, 1988. Sale to Providence Journal Broadcasting Corp. approved August 27, 1991 (Television Digest, Vol. 31:9, 29). Sale to Belo Corp. approved by FCC February 28, 1997 (Vol. 37:9). Sale to present owner from Belo Corp. approved by FCC September 2, 1999.

Represented (legal): Covington & Burling.

Personnel:

- John Fink, General Manager.
- Stuart Chang, General Sales Manager.
- Sandra Gino, Local Sales Manager.
- Dan Chinn, National Sales Manager.
- Sue Levine, News Director.
- Keith Aotaki, Engineering Director.
- Bryan Kam, Controller.
- Daniel Schmidt, Program Director.

KHBC-TV BMPCT-19830316KE GRANTED: 5/27/1983



© 2008 Warren Communications News

Michael Langley, Marketing Director.

City of License: Hilo. **Station DMA:** Honolulu, HI. **Rank:** 73.

Circulation © 2007 Nielsen. Coverage based on Nielsen study.

GrandTotal	Cable TV Households	Non-cable TV Households	Total TV Households
Estimated Station Totals *	0	16,330	16,330
Average Weekly Circulation (2007)	0	1,862	1,862
Average Daily Circulation (2007)			180

Station DMA Total	Cable TV Households	Non-cable TV Households	Total TV Households
Estimated Station Totals *	0	16,330	16,330
Average Weekly Circulation (2007)	0	1,862	1,862
Average Daily Circulation (2007)			180

*Estimated station totals are sums of the Nielsen TV and Cable TV household estimates for each county in which the station registers viewing of more than 5% as per the Nielsen Survey Methods.

KHVO
Ch. 13
(Satellite of KITV, Honolulu)

Network Service: ABC.

Licensee: Hearst-Argyle Stations Inc., PO Box 1800, c/o Brooks, Pierce, McLendon, Humphrey & Leonard, Raleigh, NC 27602.

Studio: 801 S King St, Honolulu, HI 96813.

Mailing Address: 801 S King St, Honolulu, HI 96813.

Phone: 808-535-0400. **Fax:** 808-536-8777.

E-mail: gaeth@kitv.com

Web Site: http://www.thehawaiiichannel.com

Technical Facilities: Channel No. 13 (210-216 MHz). Authorized power: 31-kw visual, aural. Antenna: Minus 590-ft above av. terrain, 161-ft. above ground, 167-ft. above sea level.

Latitude 19° 43' 57"
 Longitude 155° 04' 04"

Transmitter: Atop Naniloa Hotel, 93 Banyan Dr.

Note: Latitude and longitude coordinates shown are based on the North American Datum of 1927 (NAD 27) as currently required by the Mass Media Bureau of the FCC.

Ownership: Hearst-Argyle Television Inc. (Group Owner).

Began Operation: May 15, 1960.

Represented (legal): Brooks, Pierce, McLendon, Humphrey & Leonard LLP.

Personnel:

Michael A. Rosenberg, President & General Manager.

William Gaeth, Vice President & General Sales Manager.

Charmaine Kappler, Promotion & Creative Services Director.

John Wray, Production Manager.

Russell Elwell, Local Sales Manager & Marketing Director.

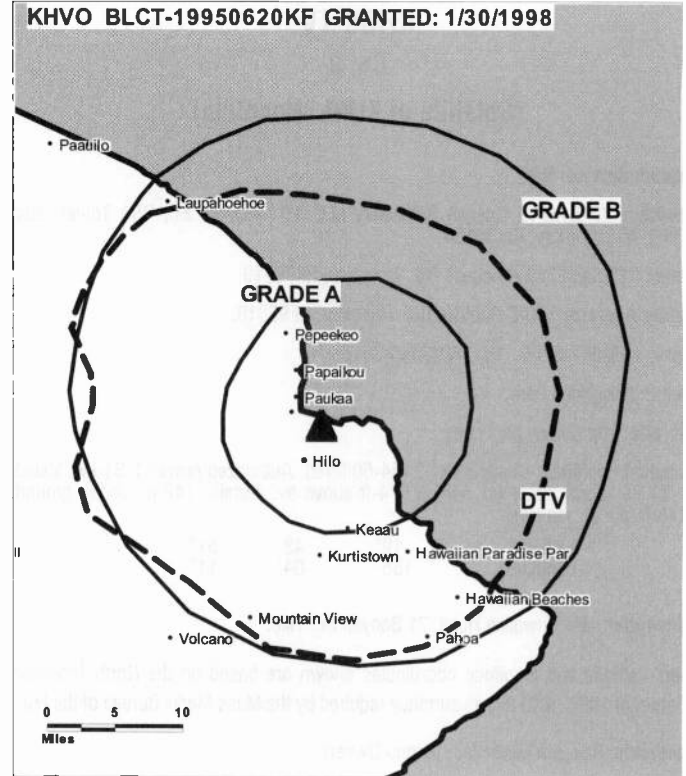
Tod Pritchard, News Director.

Rodney Shimabukuro, Chief Engineer.

Ron Chung, Business Manager.

Tracy Keliikoomalu, Program Director.

City of License: Hilo. **Station DMA:** Honolulu, HI. **Rank:** 73.



© 2008 Warren Communications News

Circulation © 2007 Nielsen. Coverage based on Nielsen study.

GrandTotal	Cable TV Households	Non-cable TV Households	Total TV Households
Estimated Station Totals *	0	16,330	16,330
Average Weekly Circulation (2007)	0	3,299	3,299
Average Daily Circulation (2007)			572

Station DMA Total	Cable TV Households	Non-cable TV Households	Total TV Households
Estimated Station Totals *	0	16,330	16,330
Average Weekly Circulation (2007)	0	3,299	3,299
Average Daily Circulation (2007)			572

*Estimated station totals are sums of the Nielsen TV and Cable TV household estimates for each county in which the station registers viewing of more than 5% as per the Nielsen Survey Methods.

KHVO-DT
Ch. 18

Network Service: ABC.

Licensee: Hearst-Argyle Stations Inc., PO Box 1800, c/o Brooks, Pierce, McLendon, Humphrey & Leonard, Raleigh, NC 27602.

Studio: 801 S. King St., Honolulu, HI 96813.

Mailing Address: 801 S. King St., Honolulu, HI 96813.

Phone: 808-535-0400. **Fax:** 808-536-8777.

E-mail: gaeth@kitv.com

Web Site: <http://www.thehawaiichannel.com>

Technical Facilities: Channel No. 18 (494-500 MHz). Authorized power: 5.4-kw max. visual, aural. Antenna: Minus 613-ft above av. terrain, 138-ft. above ground, 144-ft. above sea level.

Latitude	19°	43'	57"
Longitude	155°	04'	04"

Holds CP for change to 50-kw max. visual; BPCDT-20020709AAS.

Transmitter: Atop Naniloa Hotel, 93 Banyan Dr.

Note: Latitude and longitude coordinates shown are based on the North American Datum of 1927 (NAD 27) as currently required by the Mass Media Bureau of the FCC.

Multichannel TV Sound: Stereo only.

Ownership: Hearst-Argyle Television Inc. (Group Owner).

Began Operation: October 1, 1997.

Represented (legal): Brooks, Pierce, McLendon, Humphrey & Leonard LLP.

Represented (engineering): Cavell, Mertz & Associates Inc.

Personnel:

Michael A. Rosenberg, President & General Manager.

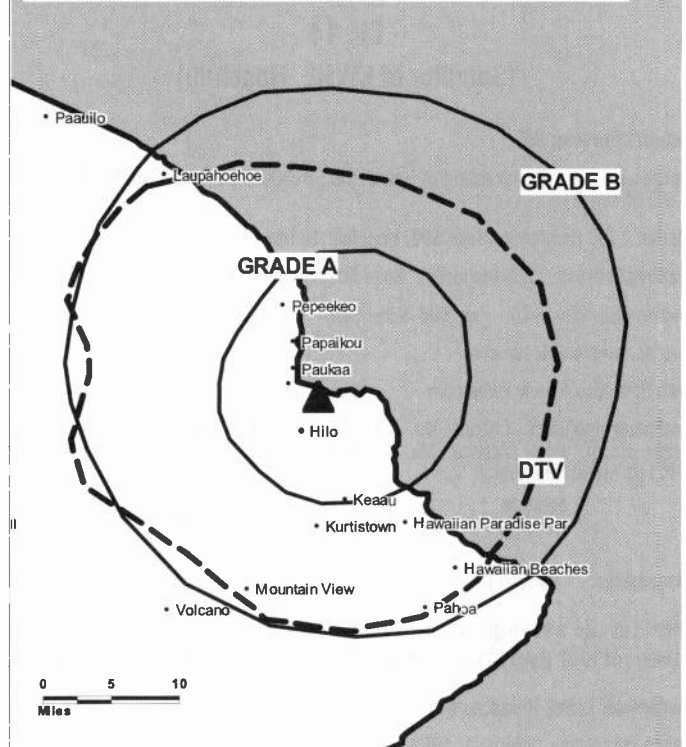
William Gaeth, Vice President & General Sales Manager.

Charmaine Kappler, Promotion & Creative Services Director.

John Wray, Production Manager.

Russell Elwell, Local Sales Manager & Marketing Director.

KHVO-DT BPCDT-20020709AAS GRANTED: 9/11/2002



© 2008 Warren Communications News

Tod Pritchard, News Director.

Rodney Shimabukuro, Chief Engineer.

Ron Chung, Business Manager.

Tracy Kelihoomalua, Program Director.

City of License: Hilo. **Station DMA:** Honolulu, HI. **Rank:** 73.

Nielsen Data: Not available.

KWHH
Ch. 14
(Satellite of KWHE, Honolulu)

Network Service: IND.

Licensee: LeSea Broadcasting of Hawaii Inc., 61300 S Ironwood Rd, South Bend, IN 46614-9019.

Studio: 1188 Bishop St., Suite 502, Honolulu, HI 96813.

Mailing Address: 1188 Bishop St., Suite 502, Honolulu, HI 96813.

Phone: 808-538-1414. **Fax:** 808-526-0326.

E-mail: tboquer@lese.com

Web Site: http://www.kwhe.com

Technical Facilities: Channel No. 14 (470-476 MHz). Authorized power: 13.7-kw max. visual, aural. Antenna: Minus 557-ft above av. terrain, 144-ft. above ground, 151-ft. above sea level.

Latitude	19°	43'	51"
Longitude	155°	04'	11"

Transmitter: 71 Banyan Dr., Hilo.

Note: Latitude and longitude coordinates shown are based on the North American Datum of 1927 (NAD 27) as currently required by the Mass Media Bureau of the FCC.

Ownership: LeSea Broadcasting Corp. (Group Owner).

Began Operation: October 1, 1989.

Represented (legal): Hardy Carey Chautin & Balkin LLP.

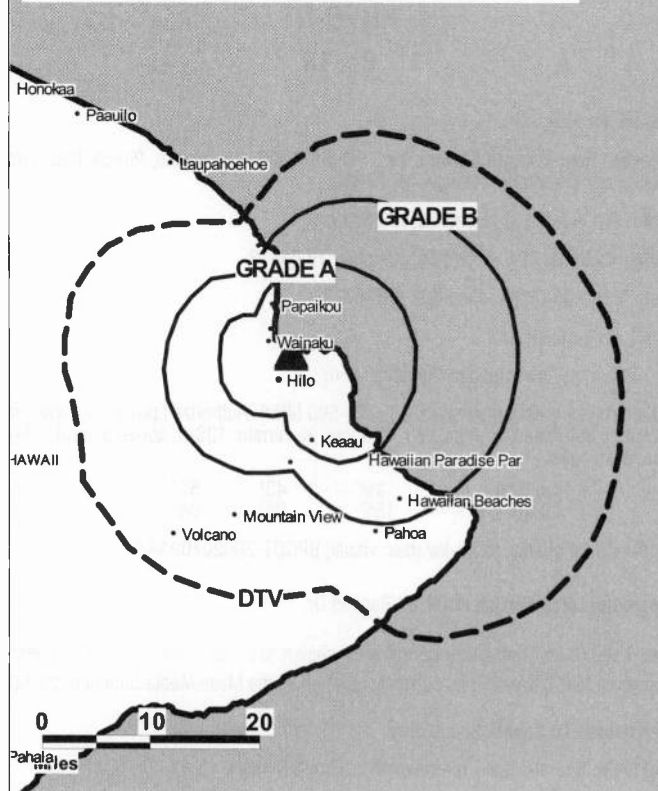
Personnel:

Tony Boquer, General Manager.

Michael Kemmerling, Engineering Director.

Ray Flores, Traffic Manager.

KWHH BMPCT-19890711KH GRANTED: 8/21/1989



© 2008 Warren Communications News

City of License: Hilo. **Station DMA:** Honolulu, HI. **Rank:** 73.

Nielsen Data: Not available.

KWHH-DT

Ch. 23

Network Service: IND.

Licensee: LeSea Broadcasting of Hawaii Inc., 61300 S Ironwood Rd, South Bend, IN 46614-9019.

Studio: 1188 Bishop St., Suite 502, Honolulu, HI 96813.

Mailing Address: 1188 Bishop St., Suite 502, Honolulu, HI 96813.

Phone: 808-538-1414. **Fax:** 808-526-0326.

E-mail: tboquer@leseas.com

Web Site: <http://www.kwhe.com>

Technical Facilities: Channel No. 23 (524-530 MHz). Authorized power: 14.9-kw max. visual, aural. Antenna: 108-ft above av. terrain, 151-ft. above ground, 1013-ft. above sea level.

Latitude	19°	43'	00"
Longitude	155°	08'	13"

Note: Latitude and longitude coordinates shown are based on the North American Datum of 1927 (NAD 27) as currently required by the Mass Media Bureau of the FCC.

Ownership: LeSea Broadcasting Corp. (Group Owner).

Began Operation: March 1, 2003.

Represented (legal): Hardy Carey Chautin & Balkin LLP.

Personnel:

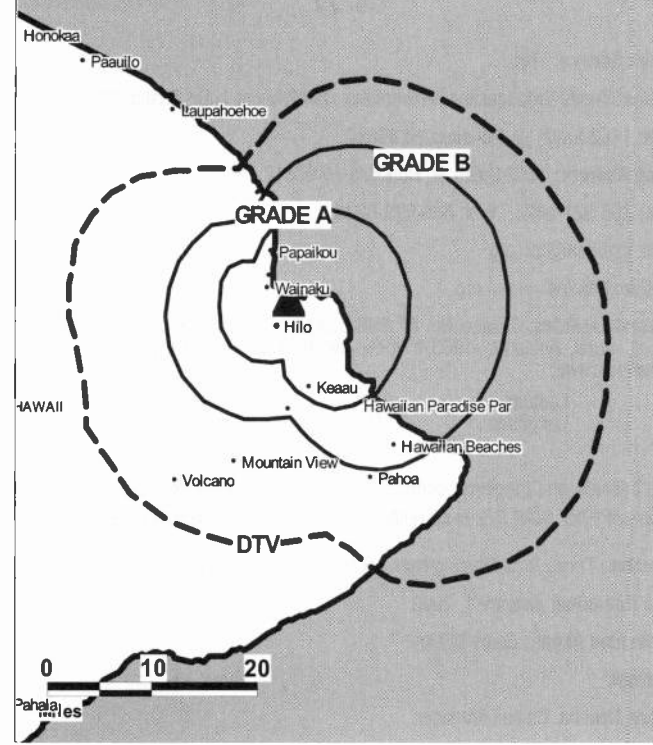
Tony Boquer, General Manager.

Michael Kemmerling, Chief Engineer.

Ray Flores, Traffic Manager.

City of License: Hilo. **Station DMA:** Honolulu, HI. **Rank:** 73.

KWHH-DT BMPCDT-20060512ABM GRANTED: 6/26/2006



© 2008 Warren Communications News

Nielsen Data: Not available.

KAAH-TV
Ch. 26

Network Service: TBN.

Licensee: Trinity Broadcasting Network Inc., 2442 Michelle Dr., Tustin, CA 92780.

Studio: 1152 Smith St., Honolulu, HI 96817.

Mailing Address: 1152 Smith St., Honolulu, HI 96817.

Phone: 808-521-5826. **Fax:** 808-599-6238.

E-mail: crzonca@tbn.org

Web Site: <http://www.tbn.org>

Technical Facilities: Channel No. 26 (542-548 MHz). Authorized power: 270-kw max. visual, aural. Antenna: 1903-ft above av. terrain, 69-ft. above ground, 2350-ft. above sea level.

Latitude	21°	23'	45"
Longitude	158°	05'	58"

Holds CP for change to 272-kw max. visual, 1893-ft above av. terrain, 40-ft. above ground, 2321-ft. above sea level; BPCT-20031204AAC.

Note: Latitude and longitude coordinates shown are based on the North American Datum of 1927 (NAD 27) as currently required by the Mass Media Bureau of the FCC.

News Service: UPI.

Ownership: Trinity Broadcasting Network Inc. (Group Owner).

Began Operation: December 23, 1982.

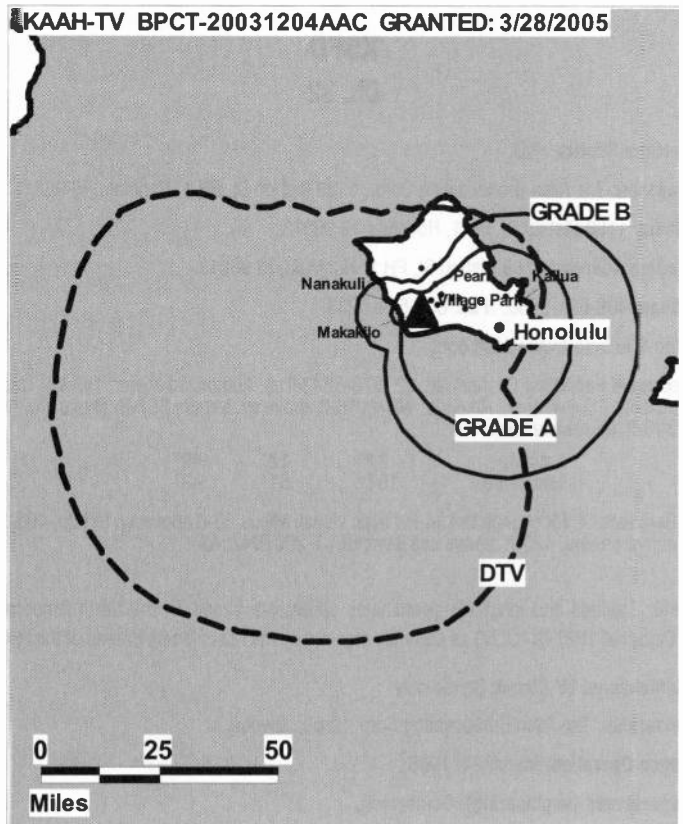
Represented (sales): Trinity Broadcasting Network Media.

Represented (legal): Colby M May.

Personnel:

Cheryl Rzonca, Station Manager.

Mauro Pena, Chief Engineer.



© 2008 Warren Communications News

City of License: Honolulu. **Station DMA:** Honolulu, HI. **Rank:** 73.

Nielsen Data: Not available.

KBFD
Ch. 32

Network Service: IND.

Licensee: The Allen Broadcasting Corp., 1188 Bishop St, PH 1, Honolulu, HI 96813.

Studio: 1188 Bishop St, PH 1, Honolulu, HI 96813.

Mailing Address: 1188 Bishop St, PH 1, Honolulu, HI 96813.

Phone: 808-521-8066. **Fax:** 808-521-5233.

Web Site: <http://www.kbfd.com>

Technical Facilities: Channel No. 32 (578-584 MHz). Authorized power: 145-kw max. visual, 14.5-kw aural. Antenna: Minus 16-ft above av. terrain, 367-ft. above ground, 390-ft. above sea level.

Latitude	21°	18'	49"
Longitude	157°	51'	43"

Requests CP for change to 134-kw max. visual, Minus 20-ft above av. terrain, 400-ft. above ground, 423-ft. above sea level; BPCT-20070425AAI.

Note: Latitude and longitude coordinates shown are based on the North American Datum of 1927 (NAD 27) as currently required by the Mass Media Bureau of the FCC.

Multichannel TV Sound: Stereo only.

Ownership: The Allen Broadcasting Corp. (Group Owner).

Began Operation: March 24, 1986.

Represented (engineering): Comsearch.

Personnel:

Kea Sung Chung, President & Chief Executive Officer.

Jeff Chung, General Manager.

Bruce Kim, Local Sales Manager.

Voltaie Falquez, National Sales Manager.

Min Kang, News Director.

Don Porter, Chief Engineer.

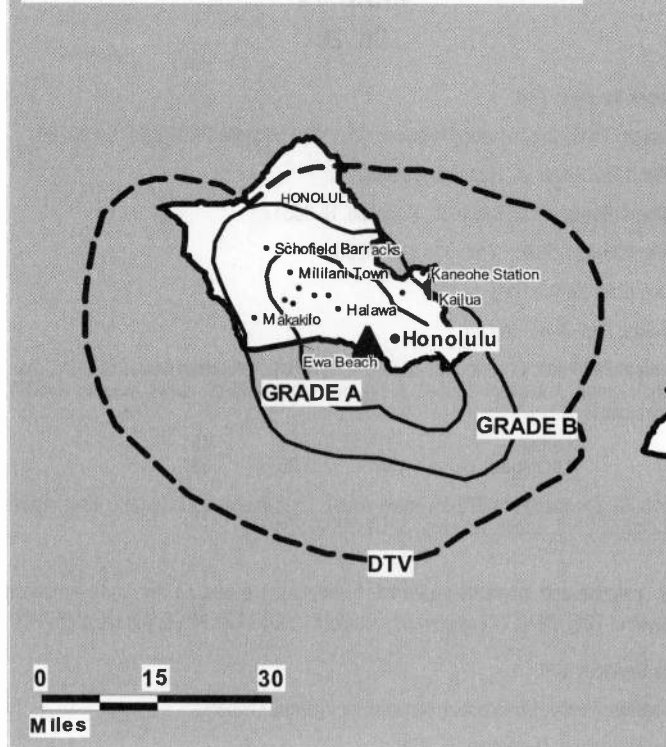
June Ho Chung, Business Manager.

Jasmine Kim, Program Director.

Michael Wim, Traffic Manager.

City of License: Honolulu. **Station DMA:** Honolulu, HI. **Rank:** 73.

KBFD BMPCT-19851024KG GRANTED: 11/27/1985



© 2008 Warren Communications News

Circulation © 2007 Nielsen. Coverage based on Nielsen study.

GrandTotal	Cable TV Households	Non-cable TV Households	Total TV Households
Estimated Station Totals *	275,290	0	275,290
Average Weekly Circulation (2007)	35,788	0	35,788
Average Daily Circulation (2007)			20,371

Station DMA Total	Cable TV Households	Non-cable TV Households	Total TV Households
Estimated Station Totals *	275,290	0	275,290
Average Weekly Circulation (2007)	35,788	0	35,788
Average Daily Circulation (2007)			20,371

*Estimated station totals are sums of the Nielsen TV and Cable TV household estimates for each county in which the station registers viewing of more than 5% as per the Nielsen Survey Methods.

KBFD-DT

Ch. 33

Network Service: IND.

Grantee: The Allen Broadcasting Corp., 1188 Bishop St., Penthouse One, Honolulu, HI 96813.

Mailing Address: 1188 Bishop St., Penthouse One, Honolulu, HI 96813.

Phone: 808-521-8066. **Fax:** 808-521-5233.

Web Site: <http://www.kbfd.com>

Technical Facilities: Channel No. 33 (584-590 MHz). Authorized power: 108-kw max. visual, aural. Antenna: Minus 16-ft above av. terrain, 367-ft. above ground, 390-ft. above sea level.

Latitude	21°	18'	49"
Longitude	157°	51'	43"

Requests modification of CP for change to 49.6-kw max. visual, Minus 118-ft above av. terrain, 400-ft. above ground, 423-ft. above sea level; B MPCDT-20070112AGB.

Note: Latitude and longitude coordinates shown are based on the North American Datum of 1927 (NAD 27) as currently required by the Mass Media Bureau of the FCC.

Ownership: The Allen Broadcasting Corp. (Group Owner).

Began Operation: Station operating under Special Temporary Authority at 14.4-kw max. visual; no on-air date

Personnel:

Kea Sung Chung, President & Chief Executive Officer.

Jeff Chung, General Manager.

Voltaie Falquez, National Sales Manager.

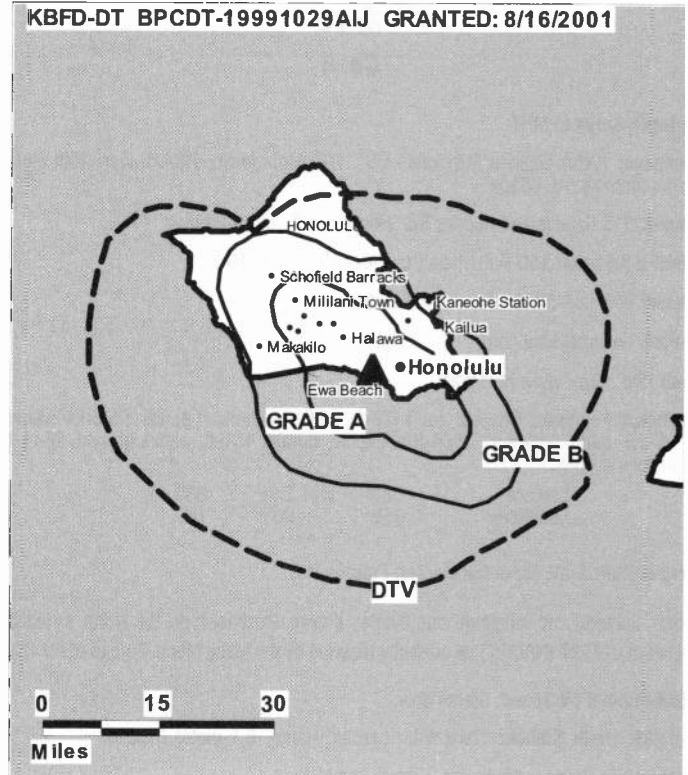
Bruce Kim, Local Sales Manager.

Min Kang, News Director.

Don Porter, Chief Engineer.

June Chung, Business Manager.

KBFD-DT BPCDT-19991029AIJ GRANTED: 8/16/2001



© 2008 Warren Communications News

Jasmine Kim, Program Director.

Michael Wim, Traffic Manager.

City of License: Honolulu. **Station DMA:** Honolulu, HI. **Rank:** 73.

Nielsen Data: Not available.

KFVE
Ch. 5

Network Service: MNT.

Licensee: KASA License Subsidiary LLC, 201 Monroe St., RSA Tower, 20th Floor, Montgomery, AL 36104.

Studio: 315 Sand Island Access Rd., Honolulu, HI 96819-2295.

Mailing Address: 150-B Puuhale Rd., Honolulu, HI 96819.

Phone: 808-847-3246. **Fax:** 808-845-3616.

E-mail: news8@khnl.com

Web Site: http://www.kfve.com

Technical Facilities: Channel No. 5 (76-82 MHz). Authorized power: 95.5-kw visual, 9.6-kw aural. Antenna: 2064-ft above av. terrain, 161-ft. above ground, 2641-ft. above sea level.

Latitude	21°	24'	03"
Longitude	158°	06'	10"

Transmitter: 3-mi. NE of Nanakuli on Palehua Rd.

Note: Latitude and longitude coordinates shown are based on the North American Datum of 1927 (NAD 27) as currently required by the Mass Media Bureau of the FCC.

Multichannel TV Sound: Stereo only.

Satellite Earth Station: Transmitter Larcany; Harris, 6.1-meter C-band.

Ownership: Raycom Media Inc. (Group Owner).

Began Operation: February 7, 1988. Sale to present owner from KFVE Joint Venture approved by FCC December 28, 1999.

Represented (sales): TeleRep Inc.

Represented (legal): Covington & Burling.

Represented (engineering): Hammett & Edison Inc.

Personnel:

John L. Fink, General Manager.

Stuart Chang, General Sales Manager.

Sandra Gima, Local Sales Manager.

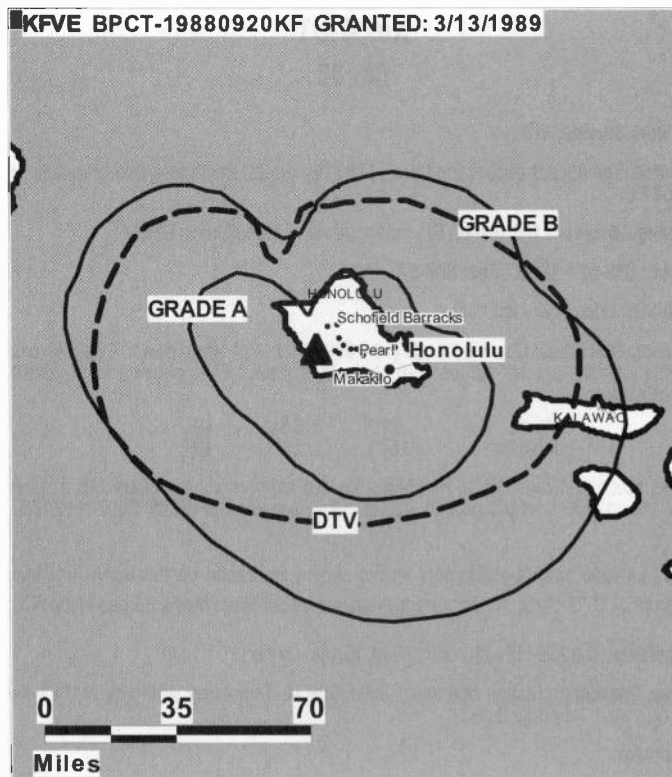
Dan Chinn, National Sales Manager.

Sue Levine, News Director.

Keith Aotaki, Engineering Director.

Bryan Kam, Controller.

Daniel Schmidt, Program Director.



© 2008 Warren Communications News

Michael Langley, Marketing Director.

City of License: Honolulu. **Station DMA:** Honolulu, HI. **Rank:** 73.

Circulation © 2007 Nielsen. Coverage based on Nielsen study.

GrandTotal	Cable TV Households	Non-cable TV Households	Total TV Households
Estimated Station Totals *	373,180	43,350	416,530
Average Weekly Circulation (2007)	121,313	9,310	130,623
Average Daily Circulation (2007)			38,499
Station DMA Total	Cable TV Households	Non-cable TV Households	Total TV Households
Estimated Station Totals *	373,180	43,350	416,530
Average Weekly Circulation (2007)	121,313	9,310	130,623
Average Daily Circulation (2007)			38,499

*Estimated station totals are sums of the Nielsen TV and Cable TV household estimates for each county in which the station registers viewing of more than 5% as per the Nielsen Survey Methods.

KFVE-DT
Ch. 23

Network Service: MNT.

Grantee: KASA License Subsidiary LLC, 201 Monroe St., RSA Tower, 20th Floor, Montgomery, AL 36104.

Studio: 315 Sand Island Access Rd., Honolulu, HI 96819.

Mailing Address: 150-B Puuhale Rd., Honolulu, HI 96819.

Phone: 808-847-3246. **Fax:** 808-845-3616.

E-mail: news8@khn1.com

Web Site: <http://www.kfve.com>

Technical Facilities: Channel No. 23 (524-530 MHz). Authorized power: 50-kw max. visual, aural. Antenna: 2064-ft above av. terrain, 161-ft. above ground, 2641-ft. above sea level.

Latitude	21°	24'	03"
Longitude	158°	06'	10"

Note: Latitude and longitude coordinates shown are based on the North American Datum of 1927 (NAD 27) as currently required by the Mass Media Bureau of the FCC.

Ownership: Raycom Media Inc. (Group Owner).

Began Operation: Station operating under Special Temporary Authority at 5.4-kw max. visual; no on-air date

Represented (legal): Covington & Burling.

Personnel:

John L. Fink, General Manager.

Stuart Chang, General Sales Manager.

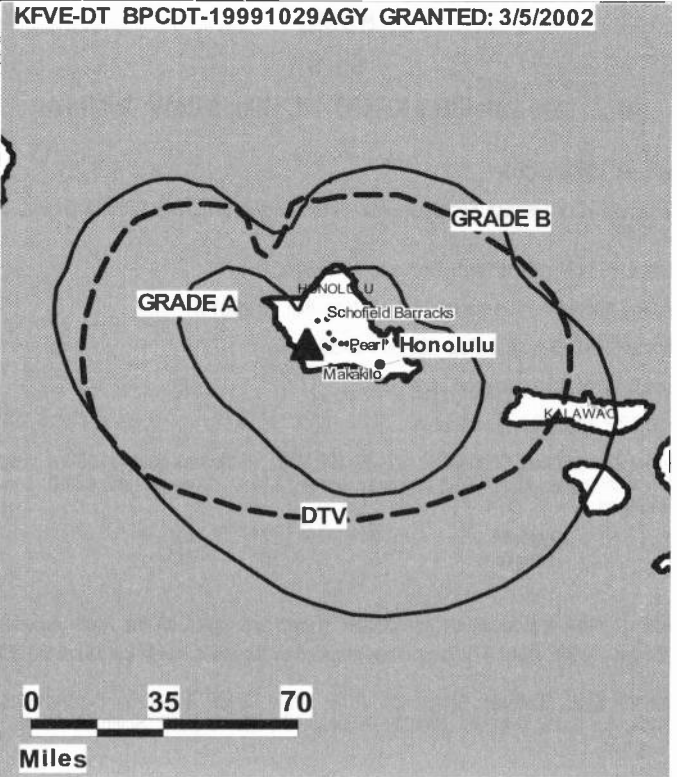
Sandra Gima, Local Sales Manager.

Dan Chinn, National Sales Manager.

Sue Levine, News Director.

Keith Aotaki, Engineering Director.

Bryan Kam, Controller.



© 2008 Warren Communications News

Daniel Schmidt, Program Director.

Michael Langley, Marketing Director.

City of License: Honolulu. **Station DMA:** Honolulu, HI. **Rank:** 73.

Nielsen Data: Not available.

KGMB

Ch. 9

(Operates satellites KGMD-TV, Hilo; KGMV, Wailuku)

Network Service: CBS.

Licensee: HITV License Subsidiary Inc., 1100 Wilson Blvd, Ste 3000, Arlington, VA 22209.

Studio: 1534 Kapiolani Blvd., Honolulu, HI 96814.

Mailing Address: 1534 Kapiolani Blvd., Honolulu, HI 96814.

Phone: 808-973-5462. **Fax:** 808-941-8153.

E-mail: kgmbnews@kgmb9.com

Web Site: http://www.kgmb.com

Technical Facilities: Channel No. 9 (186-192 MHz). Authorized power: 105-kw visual, aural. Antenna: Minus 39-ft above av. terrain, 415-ft. above ground, 420-ft. above sea level.

Latitude 21° 17' 46"
Longitude 157° 50' 36"

Note: Latitude and longitude coordinates shown are based on the North American Datum of 1927 (NAD 27) as currently required by the Mass Media Bureau of the FCC.

Satellite Earth Stations: Transmitter RCA; Strato Vision, 4.5-meter C-band; Cosmos, 4.5-meter C-band; Scientific-Atlanta, 10-meter C-band; Scientific-Atlanta receivers.

News Service: AP.

Ownership: MCG Capital Corp. (Group Owner).

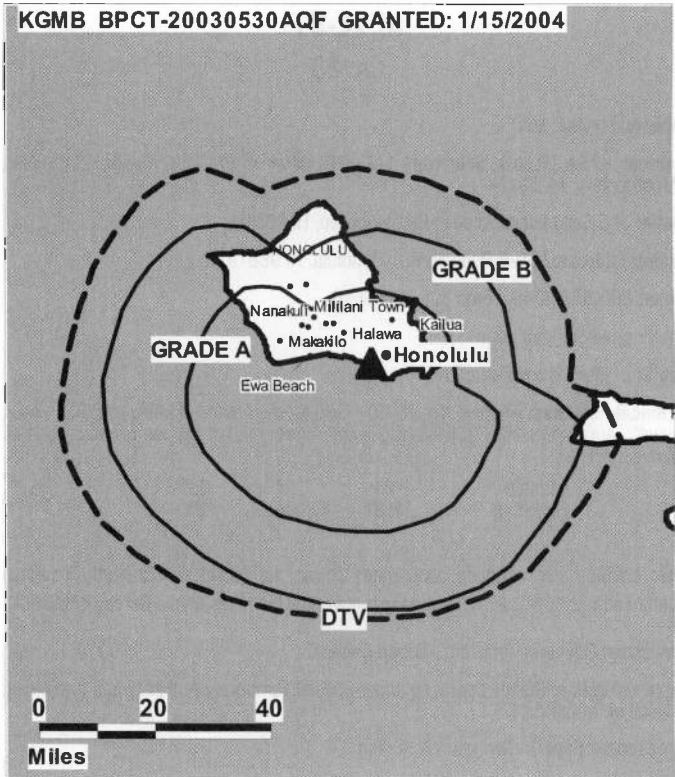
Began Operation: December 1, 1952. Sale of Consolidated Amusement Corp. and its 75.45% interest to Hialand Development Corp. approved by FCC December 3, 1958 by FCC. Sale of 75.45% to Honolulu Star-Bulletin approved by FCC December 22, 1959. Sale to Standard Corp. by Honolulu Star-Bulletin approved by FCC May 5, 1965. Transfer of control from the Standard Corp. to the Heftels approved by FCC October 1, 1972. Sale to Lee Enterprises Inc. by the Heftels approved by FCC January 27, 1977. Sale to Emmis Communications Corp. by Lee Enterprises Inc. approved by FCC September 27, 2000. Sale to present owner by Emmis Communications Corp. approved by FCC May 25, 2007.

Represented (legal): Dow Lohnes PLLC.

Represented (sales): Continental Television Sales.

Personnel:

- Linda Moss, General Sales Manager.
- Cindy Huwitt, National Sales Manager.
- Tauna Lange, News Director.
- Doug Garlinger, Chief Engineer.
- Mary Krakow, Business Manager.
- Linda Brock, Promotion Manager.
- Nick Carter, Production Manager.



© 2008 Warren Communications News

Audrey Watson, Traffic Manager.

Brenda Salgado, Assignment Editor.

Liz Chun, Sports Director.

City of License: Honolulu. **Station DMA:** Honolulu, HI. **Rank:** 73.

Circulation © 2007 Nielsen. Coverage based on Nielsen study.

GrandTotal	Cable TV Households	Non-cable TV Households	Total TV Households
Estimated Station Totals *	373,180	45,980	419,160
Average Weekly Circulation (2007)	256,697	17,372	274,069
Average Daily Circulation (2007)			138,189
Station DMA Total	Cable TV Households	Non-cable TV Households	Total TV Households
Estimated Station Totals *	373,180	45,980	419,160
Average Weekly Circulation (2007)	256,697	17,372	274,069
Average Daily Circulation (2007)			138,189

*Estimated station totals are sums of the Nielsen TV and Cable TV household estimates for each county in which the station registers viewing of more than 5% as per the Nielsen Survey Methods.

KGMB-DT

Ch. 8

Network Service: CBS.

Licensee: HITV License Subsidiary Inc., 1100 Wilson Blvd, Ste 3000, Arlington, VA 22209.

Studio: 1534 Kapiolani Blvd., Honolulu, HI 96814.

Mailing Address: 1534 Kapiolani Blvd., Honolulu, HI 96814.

Phone: 808-973-5462. **Fax:** 808-941-8153.

E-mail: kgmbnews@kgmb9.com

Web Site: http://www.kgmb.com

Technical Facilities: Channel No. 8 (180-186 MHz). Authorized power: 7.2-kw visual, aural. Antenna: Minus 39-ft above av. terrain, 415-ft. above ground, 420-ft. above sea level.

Latitude	21°	17'	46"
Longitude	157°	50'	36"

Holds CP for change to channel number 22, 1000-kw visual, 30-ft above av. terrain, 434-ft. above ground, 440-ft. above sea level; lat. 21° 17' 39", long. 157° 50' 18", BPCDT-20040608AAZ.

Note: Latitude and longitude coordinates shown are based on the North American Datum of 1927 (NAD 27) as currently required by the Mass Media Bureau of the FCC.

Ownership: MCG Capital Corp. (Group Owner).

Began Operation: Station operating; no on-air date.

Represented (legal): Dow Lohnes PLLC.

Represented (sales): Continental Television Sales.

Personnel:

Linda Moss, General Sales Manager.

Cindy Huwitt, National Sales Manager.

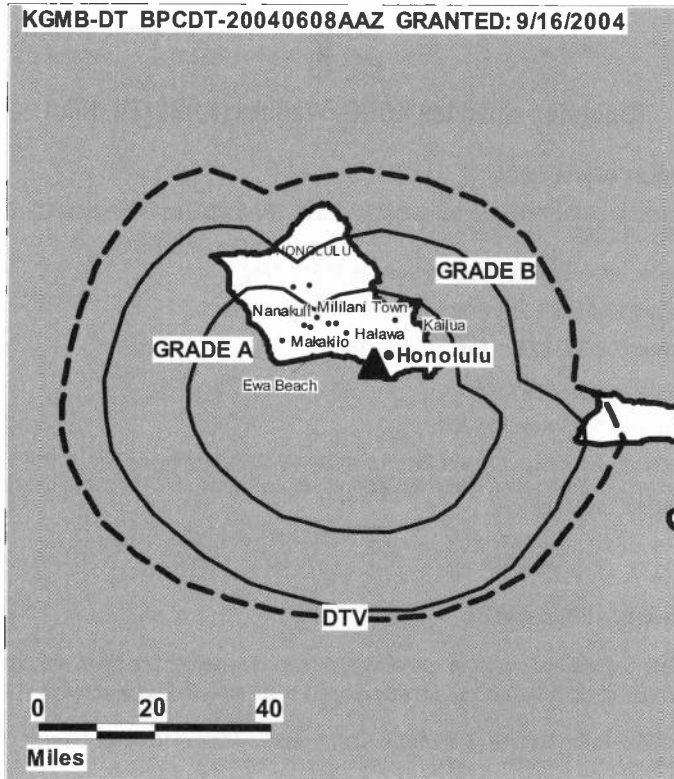
Tauna Lange, News Director.

Doug Garlinger, Chief Engineer.

Mary Krakow, Business Manager.

Linda Brock, Promotion Director.

KGMB-DT BPCDT-20040608AAZ GRANTED: 9/16/2004



© 2008 Warren Communications News

Nick Carter, Production Manager.

Audrey Watson, Traffic Manager.

Brenda Salgado, Assignment Editor.

Liz Chun, Sports Director.

City of License: Honolulu. **Station DMA:** Honolulu, HI. **Rank:** 73.

Nielsen Data: Not available.

KHNL

Ch. 13

(Operates satellites KOGG, Wailuku; KHBC-TV, Hilo)

Network Service: NBC.

Licensee: KHNL/KFVE License Subsidiary LLC, 150-B Puuhale Road, Honolulu, HI 96819-2282.

Studio: 150-B Puuhale Road, Honolulu, HI 96819-2282.

Mailing Address: 150-B Puuhale Rd., Honolulu, HI 96819.

Phone: 808-847-3246. **Fax:** 808-845-3616.

E-mail: news8@khnl.com

Web Site: http://www.khnl.com

Technical Facilities: Channel No. 13 (210-216 MHz). Authorized power: 316-kw visual, 46.8-kw aural. Antenna: 22-ft above av. terrain, 500-ft. above ground, 505-ft. above sea level.

Latitude 21° 17' 09"
Longitude 157° 50' 18.5"

Transmitter: 2005 Kalia Rd.

Note: Latitude and longitude coordinates shown are based on the North American Datum of 1927 (NAD 27) as currently required by the Mass Media Bureau of the FCC.

Satellite Earth Stations: Transmitter RCA; Scientific-Atlanta, 10-meter C-band; Microdyne, 11-meter C-band; Scientific-Atlanta receivers.

News Services: AP, AWS/WeatherBug, NBC News Channel, WSI, CNN Newsource.

Ownership: Raycom Media Inc. (Group Owner).

Began Operation: July 4, 1962. Sale by Hawaiian Paradise Park Corp. approved by FCC September 21, 1967. Sale to Mid-Pacific Television Assoc. by Richard Eaton approved by FCC November 28, 1979. FCC approved sale to King Broadcasting Co. May 5, 1986. Sale to Providence Journal Broadcasting approved by FCC August 27, 1991 (Television Digest, Vol. 30:35; 31:9, 29). Sale to Belo Corp. approved by FCC February 28, 1997 (Vol. 37:9). Sale to present owner from Belo Corp. approved by FCC September 2, 1999 (Vol. 39:27, 45).

Represented (sales): TeleRep Inc.

Represented (legal): Covington & Burling.

Represented (engineering): Hammitt & Edison Inc.

Personnel:

John L. Fink, General Manager.

Shannon Lange, General Sales Manager.

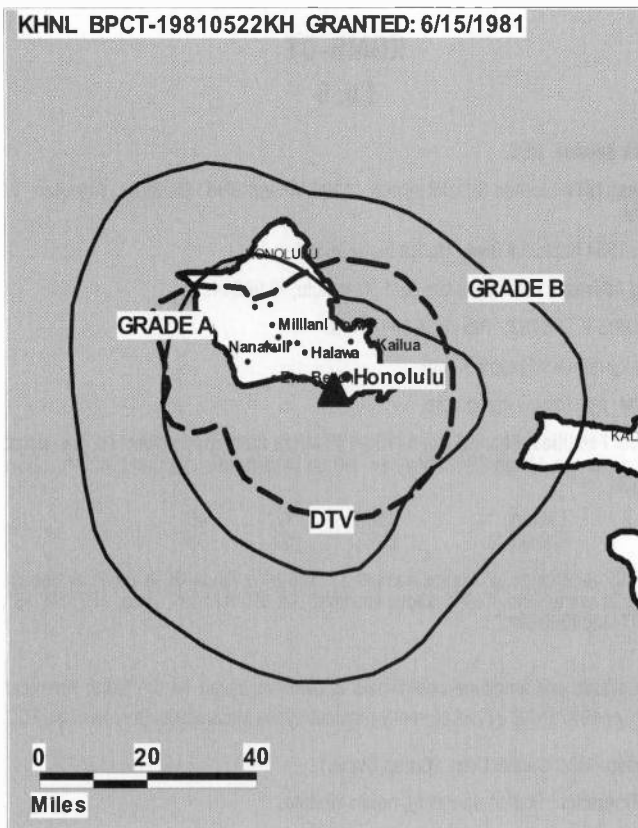
Sharon Billingsley, Local Sales Manager.

Dan Dennison, News Director.

Keith Aotaki, Engineering Director.

Bryan Kam, Controller.

KHNL BPCT-19810522KH GRANTED: 6/15/1981



© 2008 Warren Communications News

Daniel Schmidt, Program Director.

Faye Yorck, Marketing & Promotions Director.

City of License: Honolulu. **Station DMA:** Honolulu, HI. **Rank:** 73.

Circulation © 2007 Nielsen. Coverage based on Nielsen study.

GrandTotal	Cable TV Households	Non-cable TV Households	Total TV Households
Estimated Station Totals *	373,180	45,980	419,160
Average Weekly Circulation (2007)	227,534	16,832	244,366
Average Daily Circulation (2007)			98,988
Station DMA Total	Cable TV Households	Non-cable TV Households	Total TV Households
Estimated Station Totals *	373,180	45,980	419,160
Average Weekly Circulation (2007)	227,534	16,832	244,366
Average Daily Circulation (2007)			98,988

*Estimated station totals are sums of the Nielsen TV and Cable TV household estimates for each county in which the station registers viewing of more than 5% as per the Nielsen Survey Methods.

KHNL-DT
Ch. 35

Network Service: NBC.

Licensee: KHNL/KFVE License Subsidiary LLC, 150-B Puuhale Road, Honolulu, HI 96819-2282.

Studio: 150-B Puuhale Road, Honolulu, HI 96819-2282.

Mailing Address: 150-B Puuhale Rd., Honolulu, HI 96819.

Phone: 808-847-3246. **Fax:** 808-845-3616.

E-mail: news8@khnl.com

Web Site: http://www.khnl.com

Technical Facilities: Channel No. 35 (596-602 MHz). Authorized power: 5.9-kw max. visual, aural. Antenna: 1486-ft above av. terrain, 40-ft. above ground, 1840-ft. above sea level.

Latitude	21°	22'	55"
Longitude	158°	06'	19"

Note: Latitude and longitude coordinates shown are based on the North American Datum of 1927 (NAD 27) as currently required by the Mass Media Bureau of the FCC.

News Services: NBC News Channel, WSI, CNN Newsource, AP, AWS/WeatherBug.

Ownership: Raycom Media Inc. (Group Owner).

Began Operation: January 1, 2003.

Represented (engineering): Hammett & Edison Inc.

Represented (legal): Covington & Burling.

Represented (sales): TeleRep Inc.

Personnel:

John L. Fink, General Manager.

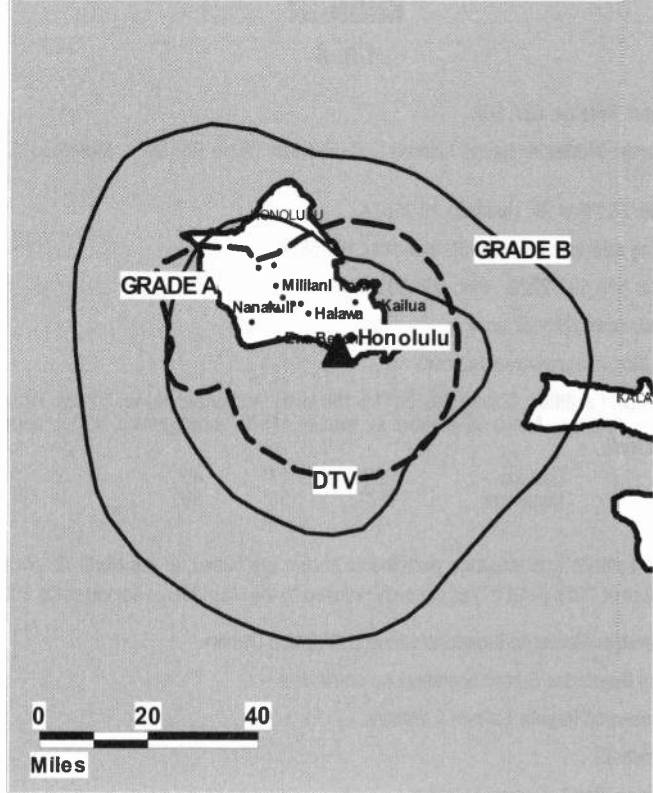
Shannon Lange, General Sales Manager.

Sharon Billingsley, Local Sales Manager.

Dan Dennison, News Director.

Keith Aotaki, Engineering Director.

KHNL-DT BMPCDT-20050629ABP GRANTED: 8/24/2006



© 2008 Warren Communications News

Bryan Kam, Controller.

Daniel Schmidt, Program Director.

Faye Yorck, Marketing & Promotions Director.

City of License: Honolulu. **Station DMA:** Honolulu, HI. **Rank:** 73.

Nielsen Data: Not available.

KHON-DT

Ch. 8

Network Service: CW, FOX.

Licensee: Montecito Hawaii License LLC, 559 San Ysidro Rd, Ste 1, Montecito, CA 93108.

Studio: 88 Piikoi St., Honolulu, HI 96814.

Mailing Address: 88 Piikoi St., Honolulu, HI 96814.

Phone: 808-591-2222. **Fax:** 808-593-8479.

E-mail: news@khon2.com

Web Site: http://www.khon2.com

Technical Facilities: Channel No. 8 (180-186 MHz). Authorized power: 7.2-kw visual, aural. Antenna: Minus 39-ft above av. terrain, 415-ft. above ground, 420-ft. above sea level.

Latitude	21°	17'	46"
Longitude	157°	50'	36"

Note: Latitude and longitude coordinates shown are based on the North American Datum of 1927 (NAD 27) as currently required by the Mass Media Bureau of the FCC.

Ownership: Montecito Broadcast Group LLC (Group Owner).

Began Operation: Station operating; no on-air date

Represented (legal): Latham & Watkins.

Personnel:

Gelene Welch, General Manager.

Bob Salvador, Operations Director.

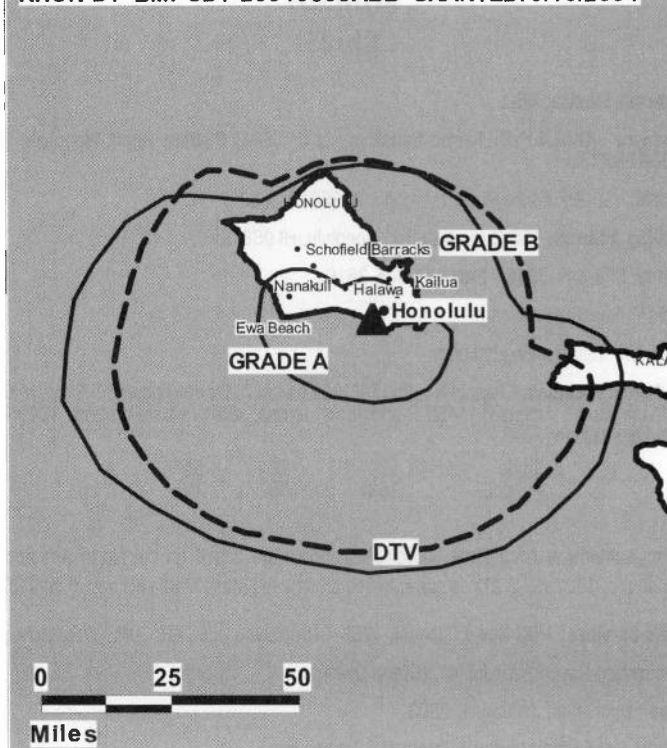
Cheryl Oncea, General Sales Manager.

Don Dennison, News Director.

Doug Garlinger, Engineering Director.

Linda Brock, Promotion Director.

KHON-DT BMPCDT-20040608ABB GRANTED: 9/16/2004



© 2008 Warren Communications News

Kyle Funeseki, Community Affairs Manager.

City of License: Honolulu. **Station DMA:** Honolulu, HI. **Rank:** 73.

Nielsen Data: Not available.

KHON-TV

Ch. 2

(Operates satellites KHAW-TV, Hilo; KAIL-TV, Wailuku)

Network Service: FOX.

Licensee: Montecito Hawaii License LLC, 559 San Ysidro Rd, Ste 1, Montecito, CA 93108.

Studio: 88 Piikoi St., Honolulu, HI 96814.

Mailing Address: 88 Piikoi St., Honolulu, HI 96814.

Phone: 808-591-2222. **Fax:** 808-593-8479.

E-mail: news@khon2.com

Web Site: http://www.khon2.com

Technical Facilities: Channel No. 2 (54-60 MHz). Authorized power: 50-kw visual, aural. Antenna: 59-ft above av. terrain, 463-ft. above ground, 469-ft. above sea level.

Latitude	21°	17'	39"
Longitude	157°	50'	18"

Note: Latitude and longitude coordinates shown are based on the North American Datum of 1927 (NAD 27) as currently required by the Mass Media Bureau of the FCC.

Multichannel TV Sound: Stereo only.

Satellite Earth Station: Transmitter RCA; Harris, 6.1-meter C-band; Harris receivers.

News Services: AP, Fox NewsEdge, CNN Newsource.

Ownership: Montecito Broadcast Group LLC (Group Owner).

Began Operation: December 15, 1952. Sale to NVT Hawaii Licensee LLC pends. Sale to present owner by Emmis Communications Corp. approved by FCC December 19, 2005. Sale to Emmis Communications Corp. by Silver King Communications Inc. approved by FCC June 23, 1998. Sale to Silver King Communications Inc. approved by FCC August 16, 1996. Sale to SF Broadcasting by Burnham Broadcasting Co. approved by FCC August 17, 1995 (Television Digest, Vol. 34:35; 50; 35:35). Sale to Burnham Broadcasting Co. by Des Moines Register & Tribune approved by FCC August 23, 1985 (Vol. 25:6). Previous merger of Des Moines Register & Tribune Co. with McCoy Broadcasting Co. approved by FCC March 8 1979. Sale to McCoy by Pacific & Southern Co. Inc. approved by FCC January 17, 1973. Previous merger with Jupiter Broadcasting of Georgia, surviving corp., later known as Pacific & Southern Broadcasting Co. Inc., approved by FCC November 15, 1967 (Vol. 7:47). Sale to Pacific & Southern Co. Inc. approved by FCC December 15, 1967. Sale by co-owners Advertising Publishing Co. Ltd. & John D. Keating approved by FCC April 28, 1965 (Vol. 4:42). Sale to Advertising Publishing Co. Ltd. & Island Broadcasting Co. by Herbert Richards approved by FCC June, 1953 (Vol. 9:26).

Represented (sales): Petry Television Inc.

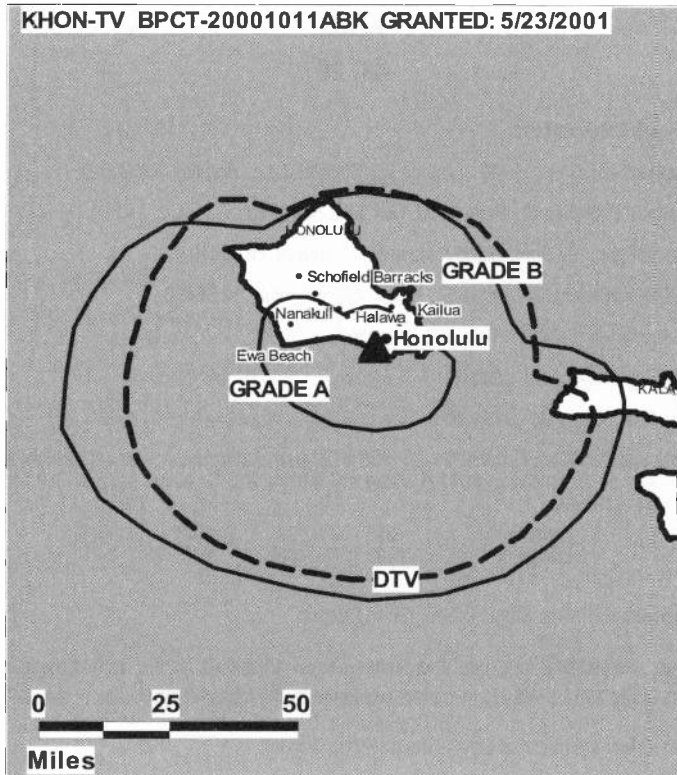
Represented (legal): Latham & Watkins.

Personnel:

Gelene Welch, General Manager.

Bob Salvador, Operations Director.

Cheryl Oncea, General Sales Manager.



© 2008 Warren Communications News

Don Dennison, News Director.

Doug Garlinger, Engineering Director.

Linda Brock, Promotion Director.

Kyle Funeseki, Community Affairs Manager.

City of License: Honolulu. **Station DMA:** Honolulu, HI. **Rank:** 73.

Circulation © 2007 Nielsen. Coverage based on Nielsen study.

GrandTotal	Cable	Non-cable	Total
	TV Households	TV Households	
Estimated Station Totals *	373,180	45,980	419,160
Average Weekly Circulation (2007)	280,510	22,335	302,845
Average Daily Circulation (2007)			164,296

Station DMA Total	Cable	Non-cable	Total
	TV Households	TV Households	
Estimated Station Totals *	373,180	45,980	419,160
Average Weekly Circulation (2007)	280,510	22,335	302,845
Average Daily Circulation (2007)			164,296

*Estimated station totals are sums of the Nielsen TV and Cable TV household estimates for each county in which the station registers viewing of more than 5% as per the Nielsen Survey Methods.

KIKU
Ch. 20

Network Service: IND.

Licensee: KHLS Inc., 1990 S. Bundy Dr., Suite 850, Los Angeles, CA 90025.

Studio: 737 Bishop St., Suite 1430, Honolulu, HI 96813.

Sales Office: 197 Sand Island Access Rd., Honolulu, HI 96819.

Mailing Address: 737 Bishop St., Suite 1430, Honolulu, HI 96813.

Phone: 808-847-2021. **Fax:** 808-841-3326.

E-mail: pkihara@kikutv.com

Web Site: http://www.kikutv.com

Technical Facilities: Channel No. 20 (506-512 MHz). Authorized power: 467-kw max. visual, aural. Antenna: 2041-ft above av. terrain, 223-ft. above ground, 2523-ft. above sea level.

Latitude 21° 23' 51"
Longitude 158° 06' 01"

Transmitter: Paikea Ridge, 0.2-mi. SE of Palehua.

Note: Latitude and longitude coordinates shown are based on the North American Datum of 1927 (NAD 27) as currently required by the Mass Media Bureau of the FCC.

Ownership: International Media Group (Group Owner).

Began Operation: December 30, 1983. Sale to Honolulu Family TV approved by FCC January 18, 1985. Sale to present owner by Media Central Inc., et al., approved by FCC August 24, 1989. Transfer of control to AMG Intermediate LLC from Citicorp Venture Capital Ltd. approved by FCC January 18, 2001.

Represented (legal): Skadden, Arps, Slate, Meagher & Flom LLP.

Personnel:

Phyllis Kihara, General Manager.

Jason Hagiwara, Station Manager.

Tsutomu Izuhara, International Sales Manager.

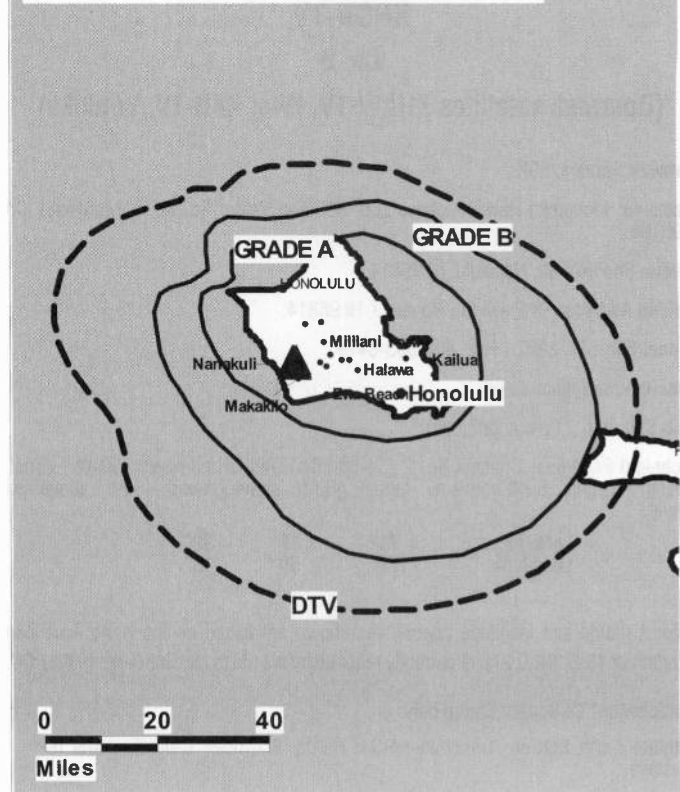
Kirsten Fujitani, General Sales Manager.

Richard Liberato, Business Manager.

Rosie Cabato, Traffic Manager.

City of License: Honolulu. **Station DMA:** Honolulu, HI. **Rank:** 73.

KIKU BPCT-19910929KK GRANTED: 5/31/1991



© 2008 Warren Communications News

Circulation © 2007 Nielsen. Coverage based on Nielsen study.

GrandTotal	Cable TV Households	Non-cable TV Households	Total TV Households
Estimated Station Totals *	313,150	18,660	331,810
Average Weekly Circulation (2007)	63,084	2,799	65,883
Average Daily Circulation (2007)			26,329
Station DMA Total	Cable TV Households	Non-cable TV Households	Total TV Households
Estimated Station Totals *	313,150	18,660	331,810
Average Weekly Circulation (2007)	63,084	2,799	65,883
Average Daily Circulation (2007)			26,329

*Estimated station totals are sums of the Nielsen TV and Cable TV household estimates for each county in which the station registers viewing of more than 5% as per the Nielsen Survey Methods.

KIKU-DT
Ch. 19

Network Service: IND.

Licensee: KHLS Inc., 1990 S. Bundy Dr., Suite 850, Los Angeles, CA 90025.

Studio: 737 Bishop St., Suite 1430, Honolulu, HI 96813.

Mailing Address: 737 Bishop St., Suite 1430, Honolulu, HI 96813.

Phone: 808-847-2021. **Fax:** 808-841-3326.

E-mail: pkihara@kikutv.com

Web Site: <http://www.kikutv.com>

Technical Facilities: Channel No. 19 (500-506 MHz). Authorized power: 60.7-kw max. visual, aural. Antenna: 1989-ft above av. terrain, 223-ft. above ground, 2523-ft. above sea level.

Latitude	21°	23'	51"
Longitude	158°	06'	00"

Note: Latitude and longitude coordinates shown are based on the North American Datum of 1927 (NAD 27) as currently required by the Mass Media Bureau of the FCC.

Ownership: International Media Group (Group Owner).

Began Operation: Station operating; no on-air date.

Personnel:

Phyllis Kihara, General Manager.

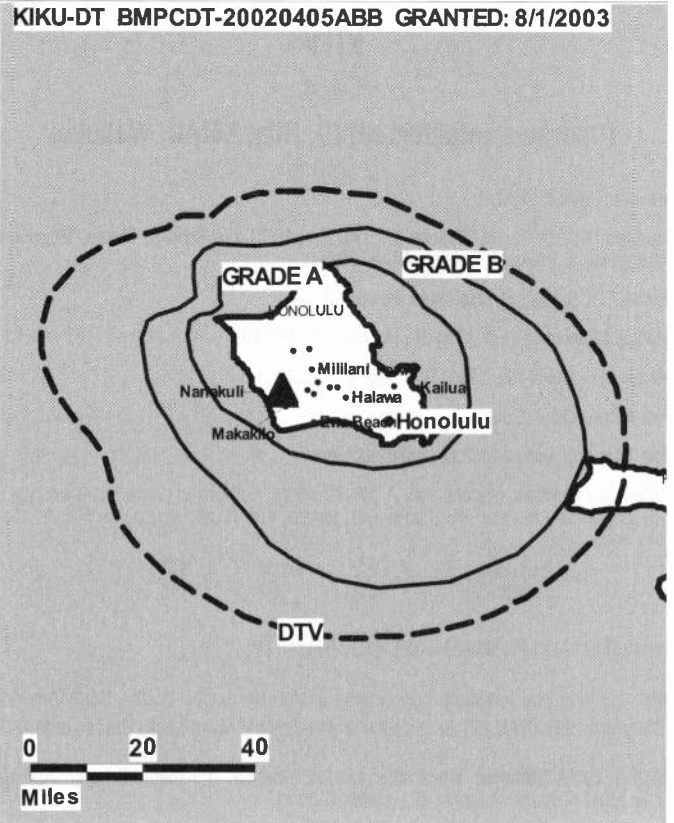
Jason Hagiwara, Station Manager.

Tsutomu Izuhara, International Sales Manager.

Kirsten Fujitani, General Sales Manager.

Richard Liberato, Business Manager.

Rosie Cabato, Traffic Manager.



© 2008 Warren Communications News

City of License: Honolulu. **Station DMA:** Honolulu, HI. **Rank:** 73.

Nielsen Data: Not available.

KITV

Ch. 4

(Operates satellites KHVO, Hilo; KMAU, Wailuku)

Network Service: ABC.

Licensee: Hearst-Argyle Stations Inc., PO Box 1800, c/o Brooks, Pierce, McLendon, Humphrey & Leonard, Raleigh, NC 27602.

Studio: 801 S. King St., Honolulu, HI 96813.

Mailing Address: 801 S. King St., Honolulu, HI 96813.

Phone: 808-535-0400. **Fax:** 808-536-8777.

E-mail: mike@kitv.com

Web Site: http://www.thehawaiichannel.com

Technical Facilities: Channel No. 4 (66-72 MHz). Authorized power: 100-kw visual, 20-kw aural. Antenna: 45-ft above av. terrain, 495-ft. above ground, 500-ft. above sea level.

Latitude 21° 17' 37"
Longitude 157° 50' 34"

Transmitter: Atop Ala Moana Hotel, 410 Atkinson Dr.

Note: Latitude and longitude coordinates shown are based on the North American Datum of 1927 (NAD 27) as currently required by the Mass Media Bureau of the FCC.

Satellite Earth Stations: Transmitter Larcas; Andrew, 4.5-meter C-band; Andrew, 7.6-meter C-band; Andrew, 9.1-meter C-band.

News Services: ABC NewsOne, CNN Newsource, AP.

Ownership: Hearst-Argyle Television Inc. (Group Owner).

Began Operation: April 16, 1954. Sale to Television Corp. of America by American Broadcasting Stations Inc. (WMT, Cedar Rapids, IA, interlocking with WMT-TV) & Dolph Petty Broadcasting approved by FCC January 11, 1956 (Television Digest, Vol. 11:46; 12:2). Sale to Kaiser Broadcasting by Television Corp. of America (Albert Zugsmith interests) which operated station as KULA-TV, approved by FCC June 11, 1958 (Vol. 14:19, 24). Kaiser sale to Berger group approved by FCC December 18, 1964 (Vol. 4:41, 51). Lawrence S. Berger & Assoc. sale to Starr Broadcasting Group approved by FCC June 15, 1973 (Vol. 12:47). Sold to Shamrock Broadcasting by Starr, June 7, 1979. Sale to Tak Communications including KHVO, Hilo & KMAU, Wailuku, HI approved by FCC January 27, 1987 (Vol. 26:24). Transfer of control to Michael Eskridge approved by FCC January 27, 1993. Transfer of control to Sharad Tak approved by FCC August 19, 1994. Sale to Argyle Television Inc. approved by FCC April 20, 1995 (Vol. 35:9). Merger with Hearst Corp. approved by FCC June 2, 1997 (Vol. 37:13, 35).

Represented (sales): Eagle Television Sales.

Represented (legal): Brooks, Pierce, McLendon, Humphrey & Leonard LLP.

Represented (engineering): Cavell, Mertz & Associates Inc.

Personnel:

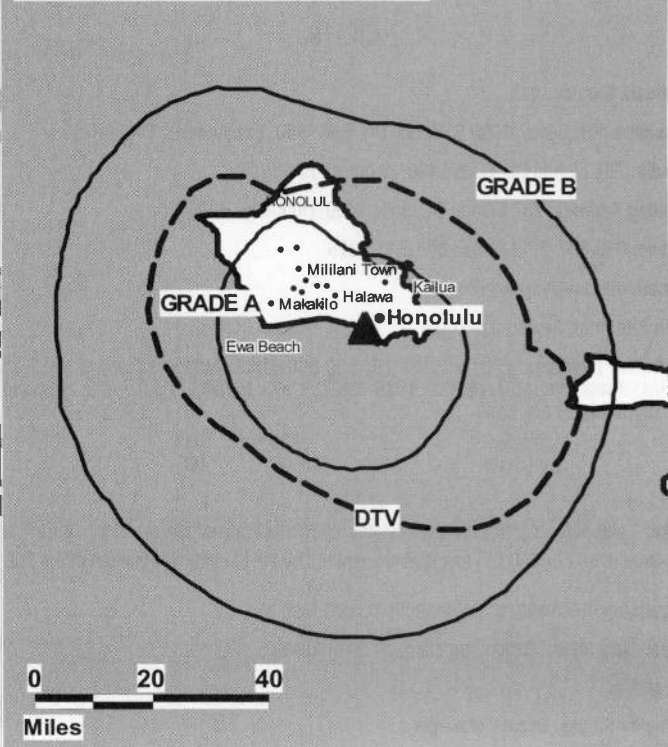
Michael A. Rosenberg, President & General Manager.

William Gaeth, Vice President & General Sales Manager.

John Wray, Production Manager.

Russell Elwell, Local Sales Manager & Marketing Director.

KITV BPCT-4921 GRANTED: 7/2/1976



© 2008 Warren Communications News

Tod Pritchard, News Director.

Rodney Shimabukuro, Chief Engineer.

Marty Schlesinger, Creative Services Director.

Tracy Kelihoomalua, Program Director.

Ron Chung, Business Manager.

City of License: Honolulu. **Station DMA:** Honolulu, HI. **Rank:** 73.

Circulation © 2007 Nielsen. Coverage based on Nielsen study.

GrandTotal	Cable TV Households	Non-cable TV Households	Total TV Households
Estimated Station Totals *	373,180	45,980	419,160
Average Weekly Circulation (2007)	248,850	21,726	270,576
Average Daily Circulation (2007)			120,012

Station DMA Total	Cable TV Households	Non-cable TV Households	Total TV Households
Estimated Station Totals *	373,180	45,980	419,160
Average Weekly Circulation (2007)	248,850	21,726	270,576
Average Daily Circulation (2007)			120,012

*Estimated station totals are sums of the Nielsen TV and Cable TV household estimates for each county in which the station registers viewing of more than 5% as per the Nielsen Survey Methods.

KITV-DT

Ch. 40

(Operates satellite KMAU-DT, Wailuku)

Network Service: ABC.

Licensee: Hearst-Argyle Stations Inc., PO Box 1800, c/o Brooks, Pierce, McLendon, Humphrey & Leonard, Raleigh, NC 26702.

Studio: 801 S. King St., Honolulu, HI 96813.

Mailing Address: 801 S. King St., Honolulu, HI 96813.

Phone: 808-535-0400. **Fax:** 808-536-8777.

E-mail: mike@kitv.com

Web Site: http://www.thehawaiichannel.com

Technical Facilities: Channel No. 40 (626-632 MHz). Authorized power: 8.5-kw max. visual, aural. Antenna: 3-ft above av. terrain, 413-ft. above ground, 420-ft. above sea level.

Latitude	21°	17'	37"
Longitude	157°	50'	34"

Holds CP for change to 85-kw max. visual, 3-ft above av. terrain, 415-ft. above ground, 420-ft. above sea level; BMPCDT-20041102ACC.

Transmitter: Atop Ala Moana Hotel, 410 Atkinson Dr.

Note: Latitude and longitude coordinates shown are based on the North American Datum of 1927 (NAD 27) as currently required by the Mass Media Bureau of the FCC.

Ownership: Hearst-Argyle Television Inc. (Group Owner).

Began Operation: November 1, 1998.

Represented (sales): Eagle Television Sales.

Represented (legal): Brooks, Pierce, McLendon, Humphrey & Leonard LLP.

Represented (engineering): Cavell, Mertz & Associates Inc.

Personnel:

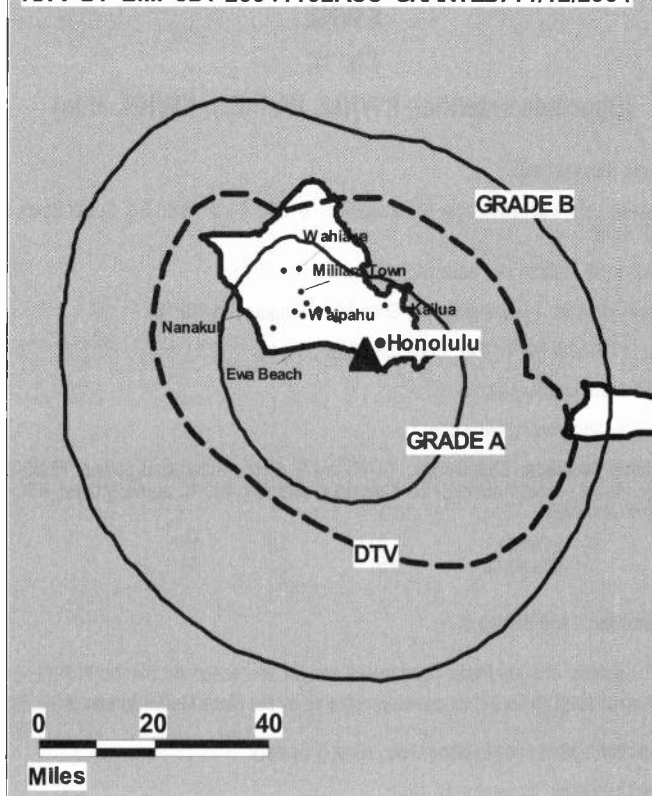
Michael A. Rosenberg, President & General Manager.

William Gaeth, Vice President & General Sales Manager.

Russell Elwell, Local Sales Manager & Marketing Director.

Tracy Kelihoomalau, Program Director.

KITV-DT BMPCDT-20041102ACC GRANTED: 11/12/2004



© 2008 Warren Communications News

Tod Pritchard, News Director.

Rodney Shimabukuro, Chief Engineer.

John Wray, Production Manager.

Marty Schlesinger, Creative Services Director.

Ron Chung, Business Manager.

City of License: Honolulu. **Station DMA:** Honolulu, HI. **Rank:** 73.

Nielsen Data: Not available.

KWHE

Ch. 14

(Operates satellites KWHM, Wailuku; KWHH, Hilo)

Network Service: IND.

Licensee: LeSea Broadcasting of Hawaii Inc., 61300 S Ironwood Rd, South Bend, IN 46614-9019.

Studio: 1188 Bishop St., Suite 502, Honolulu, HI 96813.

Mailing Address: 1188 Bishop St., Suite 502, Honolulu, HI 96813.

Phone: 808-538-1414. **Fax:** 808-526-0326.

E-mail: tboquer@leseas.com

Web Site: <http://www.kwhe.com>

Technical Facilities: Channel No. 14 (470-476 MHz). Authorized power: 75.85-kw max. visual, aural. Antenna: 26-ft above av. terrain, 407-ft. above ground, 430-ft. above sea level.

Latitude	21°	18'	49"
Longitude	157°	51'	43"

Transmitter: 1188 Bishop St.

Note: Latitude and longitude coordinates shown are based on the North American Datum of 1927 (NAD 27) as currently required by the Mass Media Bureau of the FCC.

Ownership: LeSea Broadcasting Corp. (Group Owner).

Began Operation: November 6, 1986.

Represented (legal): Hardy Carey Chautin & Balkin LLP.

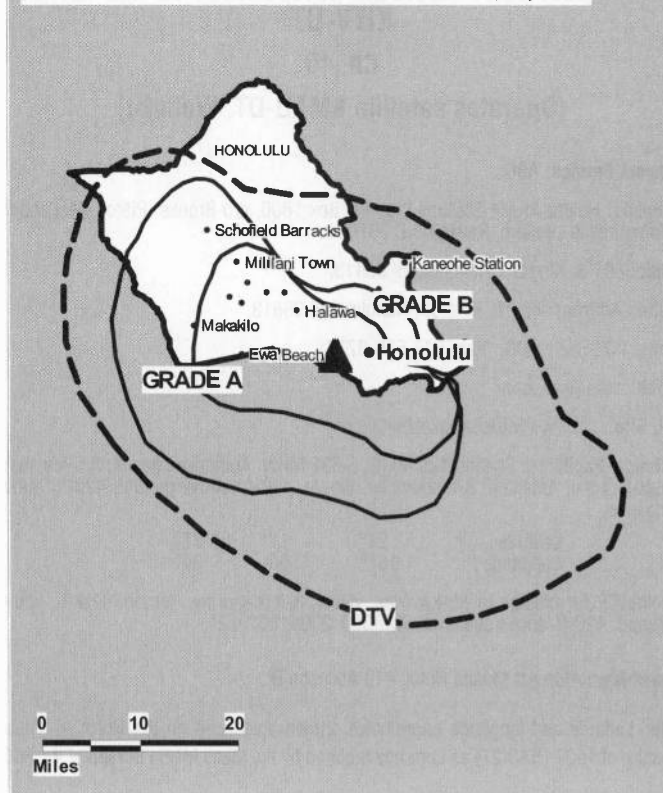
Represented (sales): Landin Media Inc.

Personnel:

Tony Boquer, General Manager.

Michael Kemmerling, Engineering Director.

KWHE BMPCT-19880809KH GRANTED: 11/30/1988



© 2008 Warren Communications News

Ray Flores, Traffic Manager.

City of License: Honolulu. **Station DMA:** Honolulu, HI. **Rank:** 73.

Nielsen Data: Not available.

KWHE-DT
Ch. 31

Network Service: IND.

Licensee: LeSea Broadcasting of Hawaii Inc., 61300 S Ironwood Rd, South Bend, IN 46614-9019.

Studio: 1188 Bishop St., Suite 502, Honolulu, HI 96813.

Mailing Address: 1188 Bishop St., Suite 502, Honolulu, HI 96813.

Phone: 808-538-1414. **Fax:** 808-526-0326.

E-mail: tboquer@leseas.com

Web Site: <http://www.kwhe.com>

Technical Facilities: Channel No. 31 (572-578 MHz). Authorized power: 20.1-kw max. visual, aural. Antenna: 16-ft above av. terrain, 436-ft. above ground, 459-ft. above sea level.

Latitude	21°	18'	49"
Longitude	157°	51'	43"

Note: Latitude and longitude coordinates shown are based on the North American Datum of 1927 (NAD 27) as currently required by the Mass Media Bureau of the FCC.

Ownership: LeSea Broadcasting Corp. (Group Owner).

Began Operation: January 27, 2003. Standard Definition.

Represented (legal): Hardy Carey Chautin & Balkin LLP.

Personnel:

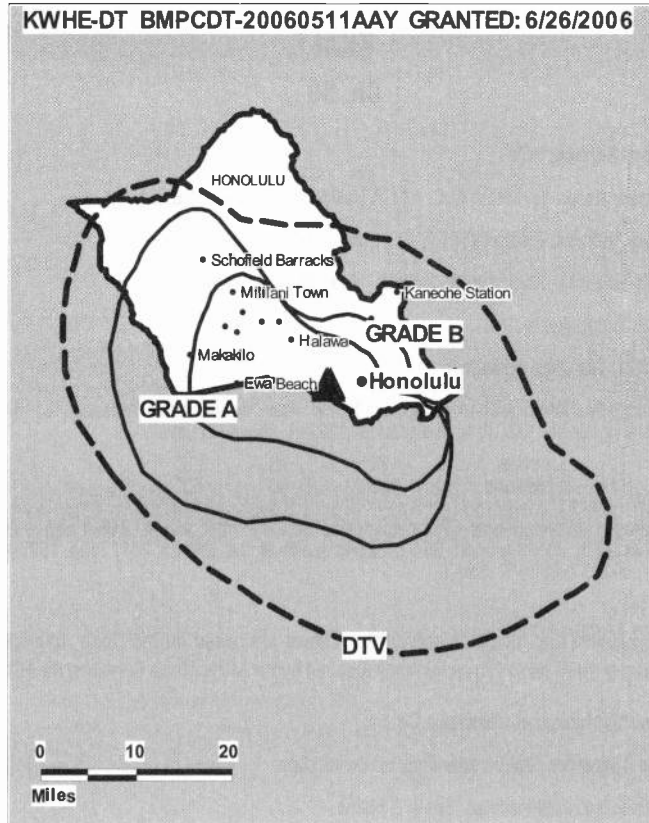
Tony Boquer, General Manager.

Michael Kemmerling, Engineering Director.

Ray Flores, Traffic Manager.

City of License: Honolulu. **Station DMA:** Honolulu, HI. **Rank:** 73.

KWHE-DT BMPCDT-20060511AAAY GRANTED: 6/26/2006



Nielsen Data: Not available.

KKAI

Ch. 50

Network Service: IND.

Licensee: Kailua Television LLC, 111-A Helikili St., Kailua, HI 96734.

Mailing Address: PO Box 15667, Honolulu, HI 96830.

Phone: 808-543-0925; 808-922-5300. **Fax:** 808-441-0092.

E-mail: info@kkai.tv

Web Site: <http://www.kkai.tv/>

Technical Facilities: Authorized power: 19-kw max. visual, aural. Antenna: 1115-ft above av. terrain, 107-ft. above ground, 1287-ft. above sea level.

Latitude	21°	19'	23"
Longitude	157°	40'	53"

Requests modification of CP for change to 30.2-kw max. visual, 246-ft above av. terrain, 89-ft. above ground, 554-ft. above sea level; lat. 21° 25' 31", long. 157° 45' 37", BMPCT-20061215AAT.

Note: Latitude and longitude coordinates shown are based on the North American Datum of 1927 (NAD 27) as currently required by the Mass Media Bureau of the FCC.

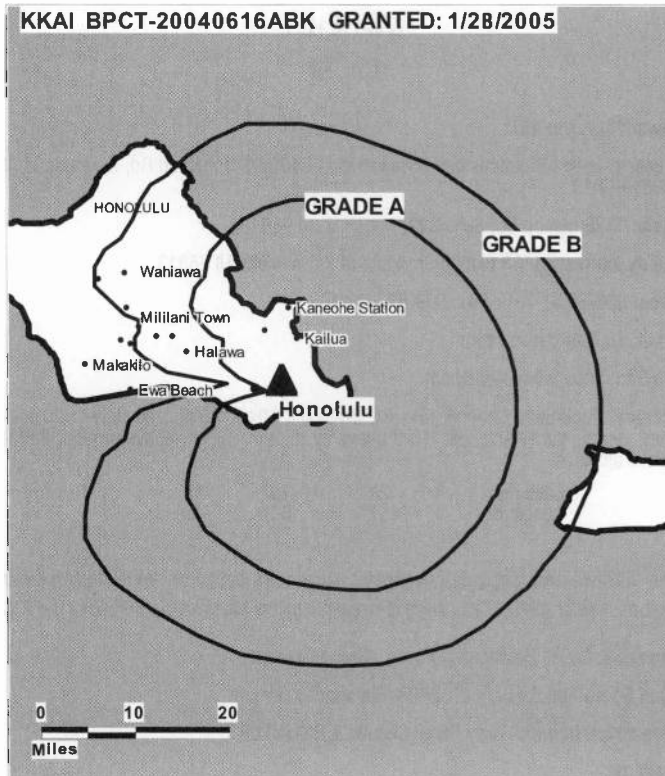
Ownership: Mokupuni Television Co. Inc.

Began Operation: Station operating; no on-air date.

Represented (engineering): Smith & Fisher.

City of License: Kailua. **Station DMA:** Honolulu, HI. **Rank:** 73.

Nielsen Data: Not available.



© 2008 Warren Communications News

KLEI
Ch. 6
(Satellite of KPXO, Kaneohe)

Network Service: ION.

Licensee: Aina'e Co. Ltd., PO Box 8969, Honolulu, HI 96830.

Studio: 875 Waimanu St., Suite 110, Kailua Kona, HI 96740.

Mailing Address: PO Box 1660, Kailua, HI 96734.

Phone: 808-329-8120.

Web Site: <http://www.ionline.tv>

Technical Facilities: Channel No. 6 (82-88 MHz). Authorized power: 52.5-kw visual, 6.7-kw aural. Antenna: 2910-ft above av. terrain, 175-ft. above ground, 5775-ft. above sea level.

Latitude	19°	42'	56"
Longitude	155°	55'	00"

Holds CP for change to 8.3-kw visual, 2835-ft above av. terrain, 172-ft. above ground, 5492-ft. above sea level; lat. 19° 43' 16", long. 155° 55' 15", BPCT-20030207AAE.

Note: Latitude and longitude coordinates shown are based on the North American Datum of 1927 (NAD 27) as currently required by the Mass Media Bureau of the FCC.

Ownership: Oceania Broadcasting Network Inc. (Group Owner).

Began Operation: May 1, 1988. Sale to present owner by Mauna Broadcasting approved by FCC 1989. Sale pending to Newport Broadcasting Co. Inc. (Paul A. Tennyson).

Represented (legal): Cohn & Marks LLP.

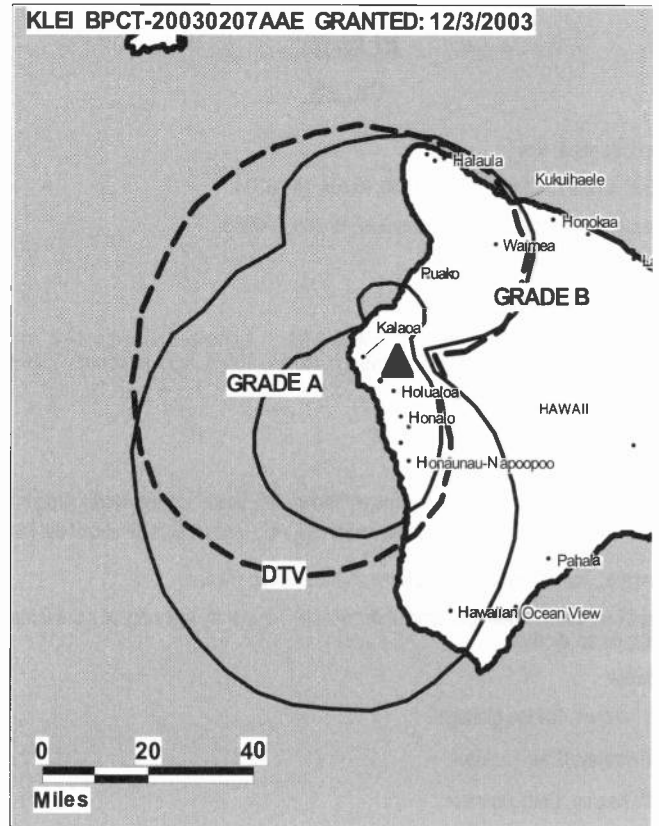
Represented (engineering): John J. Davis & Associates.

Personnel:

Don Laidlaw, Station Manager.

Ken Wooley, Chief Engineer.

Chris Racine, Chief Operator.



© 2008 Warren Communications News

Susan Simms, Office Manager.

City of License: Kailua-Kona. **Station DMA:** Honolulu, HI. **Rank:** 73.

Nielsen Data: Not available.

KLEI-DT
Ch. 25

Network Service: ION.

Grantee: Aina'e Co. Ltd., PO Box 1660, Kailua, HI 96734.

Mailing Address: PO Box 8969, Honolulu, HI 96830-0969.

Phone: 808-593-3770.

Web Site: <http://www.ionline.tv>

Technical Facilities: Channel No. 25 (536-542 MHz). Authorized power: 1.4-kw max. visual, aural. Antenna: 2858-ft above av. terrain, 195-ft. above ground, 5516-ft. above sea level.

Latitude	19°	43'	16"
Longitude	155°	55'	15"

Note: Latitude and longitude coordinates shown are based on the North American Datum of 1927 (NAD 27) as currently required by the Mass Media Bureau of the FCC.

Ownership: Oceania Broadcasting Network Inc. (Group Owner).

Began Operation: Station operating under Special Temporary Authority at 2.5-kw max. visual; no on-air date

Personnel:

Don Laidlaw, Station Manager.

Ken Wooley, Chief Engineer.

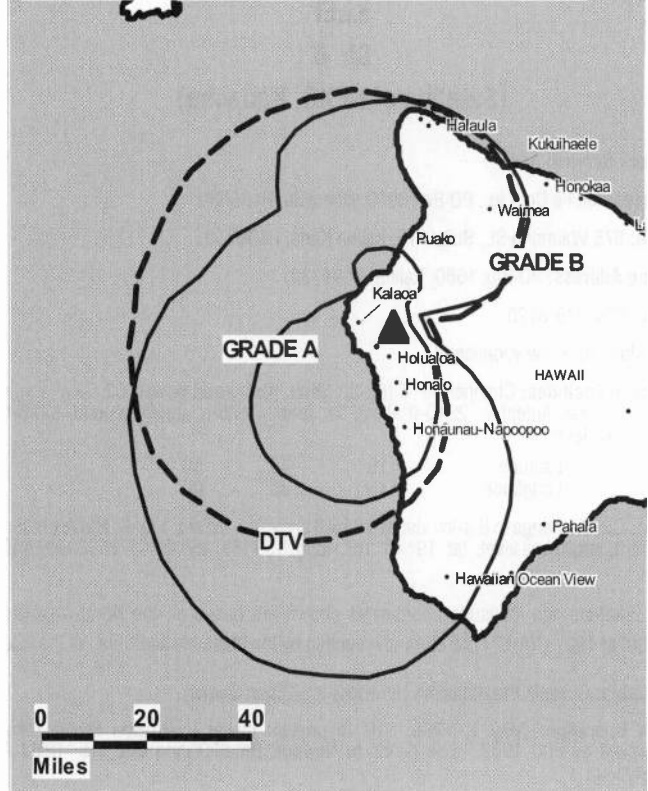
Chris Racine, Chief Operator.

Susan Simms, Office Manager.

City of License: Kailua-Kona. **Station DMA:** Honolulu, HI. **Rank:** 73.

Nielsen Data: Not available.

KLEI-DT BMPCDT-20060525AJ0 GRANTED: 8/4/2006



© 2008 Warren Communications News

KPXO

Ch. 66

(Operates satellite KLEI, Kailua-Kona)

Network Service: ION.

Licensee: Paxson Hawaii License Inc., 601 Clearwater Park Rd., West Palm Beach, FL 33401-6233.

Studio: 875 Waimanu St., Suite 630, Honolulu, HI 96813.

Mailing Address: 875 Waimanu St., Suite 630, Honolulu, HI 96813.

Phone: 808-591-1275. **Fax:** 808-591-1409.

E-mail: jeffreymaguire@ionmedia.tv

Web Site: <http://www.ionline.tv>

Technical Facilities: Channel No. 66 (782-788 MHz). Authorized power: 96-kw max. visual, aural. Antenna: 2073-ft above av. terrain, 46-ft. above ground, 2484-ft. above sea level.

Latitude	21°	19'	49"
Longitude	157°	45'	24"

Transmitter: Wiliwilinui Ridge, 1.8-mi. SW of Waimanalo.

Digital Facilities: Channel No. 41 (632-638 MHz). Power: 34-kw max. visual, aural. Antenna: 2073-ft above av. terrain, 45-ft. above ground, 2485-ft. above sea level.

Latitude	21°	19'	49"
Longitude	157°	45'	24"

FCC Digital File Number: BMPCDT-20060406AAO. Granted: June 26, 2006.

Note: Latitude and longitude coordinates shown are based on the North American Datum of 1927 (NAD 27) as currently required by the Mass Media Bureau of the FCC.

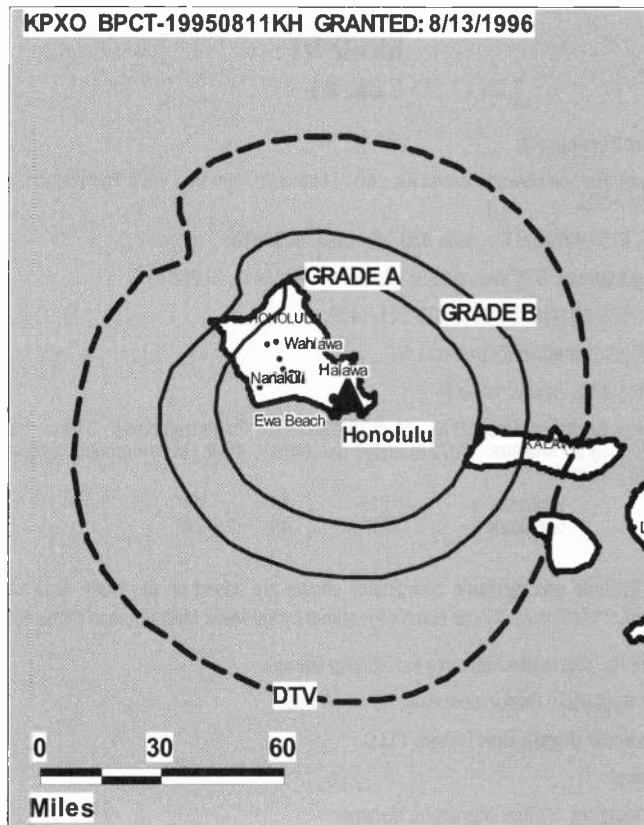
Ownership: ION Media Networks Inc. (Group Owner).

Began Operation: August 31, 1998. On July 25, 2007, station received permission from the FCC to end analog operations and operate in digital format only. Transfer to CIG Media LLC pending. FCC granted Special Temporary Authority December 19, 2006 for station to remain dark following an earthquake; digital station remains on-air. Sale to current owner from Dove Broadcasting Co. approved by FCC August 12, 1998.

Represented (legal): Dow Lohnes PLLC.

Represented (engineering): du Treil, Lundin & Rackley Inc.

KPXO BPCT-19950811KH GRANTED: 8/13/1996



© 2008 Warren Communications News

Personnel:

Jeff Maguire, Station Operations Manager.

Richard Grissom, Chief Engineer.

Rates: On request.

City of License: Kaneohe. **Station DMA:** Honolulu, HI. **Rank:** 73.

Nielsen Data: Not available.

KPXO-DT
Ch. 41

Network Service: ION.

Licensee: Paxson Hawaii License Inc., 601 Clearwater Park Rd., West Palm Beach, FL 33401-6233.

Studio: 875 Waimanu St., Suite 630, Honolulu, HI 96813.

Mailing Address: 875 Waimanu St., Suite 630, Honolulu, HI 96813.

Phone: 808-591-1275. **Fax:** 808-591-1409.

E-mail: jeffreymaguire@ionmedia.tv

Web Site: <http://www.ionline.tv>

Technical Facilities: Channel No. 41 (632-638 MHz). Authorized power: 34-kw max. visual, aural. Antenna: 2073-ft above av. terrain, 45-ft. above ground, 2485-ft. above sea level.

Latitude	21°	19'	49"
Longitude	157°	45'	24"

Note: Latitude and longitude coordinates shown are based on the North American Datum of 1927 (NAD 27) as currently required by the Mass Media Bureau of the FCC.

Ownership: ION Media Networks Inc. (Group Owner).

Began Operation: Station operating; no on-air date

Represented (legal): Dow Lohnes PLLC.

Personnel:

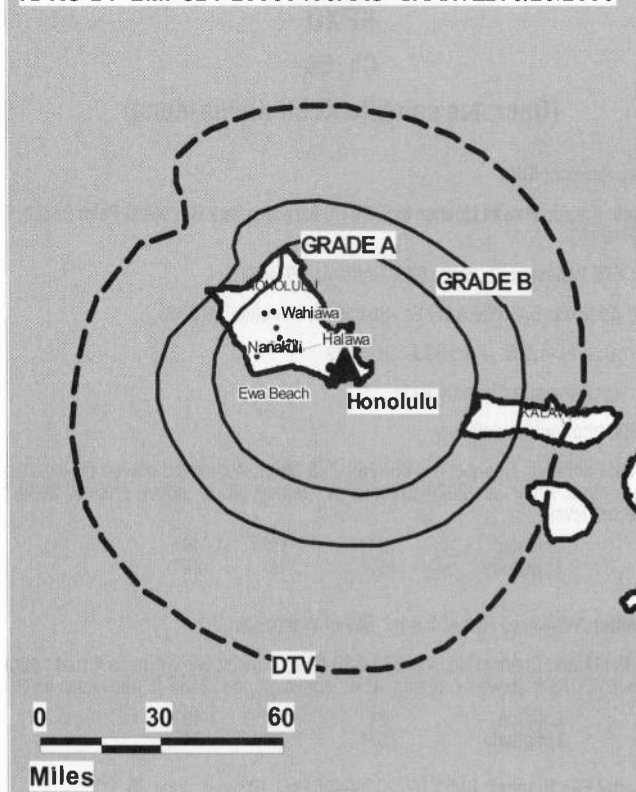
Jeff Maguire, Station Operations Manager.

Richard Grissom, Chief Engineer.

City of License: Kaneohe. **Station DMA:** Honolulu, HI. **Rank:** 73.

Nielsen Data: Not available.

KPXO-DT BMPCDT-20060406AAO GRANTED: 6/26/2006



© 2008 Warren Communications News

KAII-TV

Ch. 7

(Satellite of KHON-TV, Honolulu)

Network Service: FOX.

Licensee: Montecito Hawaii License LLC, 559 San Ysidro Rd, Ste 1, Montecito, CA 93108.

Studio: 88 Piikoi St., Honolulu, HI 96814.

Mailing Address: 88 Piikoi St., Honolulu, HI 96814.

Phone: 808-591-2222. **Fax:** 808-591-9085.

E-mail: news@khon2.com

Web Site: http://www.khon2.com

Technical Facilities: Channel No. 7 (174-180 MHz). Authorized power: 29.8-kw visual, 5.89-kw aural. Antenna: 5940-ft above av. terrain, 75-ft. above ground, 10025-ft. above sea level.

Latitude	20°	42'	41.6"
Longitude	156°	15'	26.7"

Transmitter: Mount Haleakala, Maui.

Note: Latitude and longitude coordinates shown are based on the North American Datum of 1927 (NAD 27) as currently required by the Mass Media Bureau of the FCC.

Multichannel TV Sound: Stereo only.

News Services: AP, Fox NewsEdge, CNN Newsource.

Ownership: Montecito Broadcast Group LLC (Group Owner).

Began Operation: November 19, 1958. Sale to NVT Hawaii Licensee LLC pending. Sale to present owner by Emmis Communications Corp. approved by FCC December 19, 2005.

Represented (legal): Latham & Watkins.

Represented (sales): Petry Television Inc.

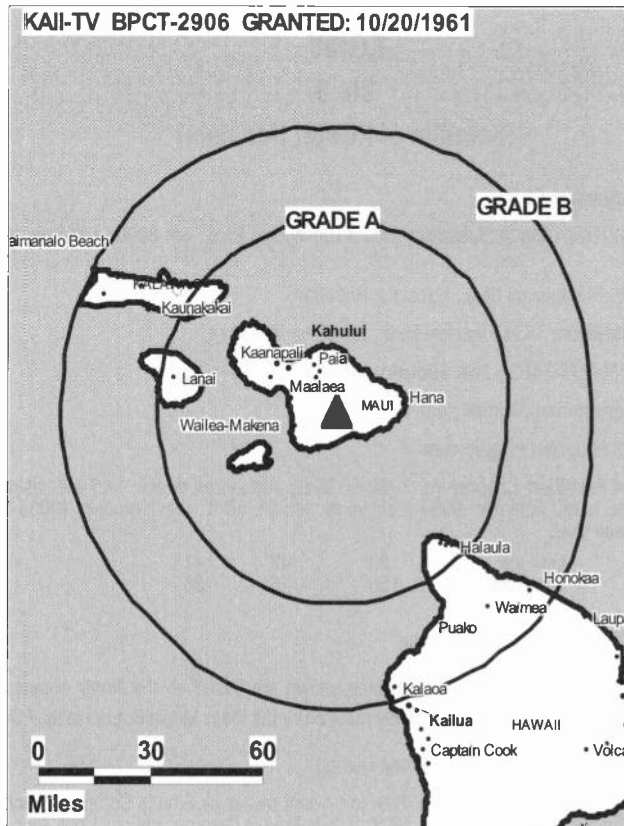
Personnel:

Gelene Welch, General Manager.

Steve Hiramoto, General Sales Manager.

Kenny Elcock, Engineering Director.

City of License: Wailuku. **Station DMA:** Honolulu, HI. **Rank:** 73.



© 2008 Warren Communications News

Circulation © 2007 Nielsen. Coverage based on Nielsen study.

GrandTotal	Cable TV Households	Non-cable TV Households	Total TV Households
Estimated Station Totals *	0	8,360	8,360
Average Weekly Circulation (2007)	0	1,221	1,221
Average Daily Circulation (2007)			117

Station DMA Total	Cable TV Households	Non-cable TV Households	Total TV Households
Estimated Station Totals *	0	8,360	8,360
Average Weekly Circulation (2007)	0	1,221	1,221
Average Daily Circulation (2007)			117

*Estimated station totals are sums of the Nielsen TV and Cable TV household estimates for each county in which the station registers viewing of more than 5% as per the Nielsen Survey Methods.

KGMV
Ch. 3
(Satellite of KGMB, Honolulu)

Network Service: CBS.

Licensee: HITV License Subsidiary Inc., 1100 Wilson Blvd., Ste 3000, Arlington, VA 22209.

Studio: 1534 Kapiolani Blvd., Honolulu, HI 96814.

Mailing Address: 1534 Kapiolani Blvd., Honolulu, HI 96814.

Phone: 808-973-5462. **Fax:** 808-941-8153.

E-mail: kgmbnews@kgmb9.com

Web Site: http://www.kgmb.com

Technical Facilities: Channel No. 3 (60-66 MHz). Authorized power: 14.1-kw visual, 2.69-kw aural. Antenna: 5950-ft above av. terrain, 60-ft. above ground, 10054-ft. above sea level.

Latitude 20° 42' 41"
 Longitude 156° 15' 35"

Transmitter: Mount Haleakala, Maui.

Note: Latitude and longitude coordinates shown are based on the North American Datum of 1927 (NAD 27) as currently required by the Mass Media Bureau of the FCC.

Ownership: MCG Capital Corp. (Group Owner).

Began Operation: April 24, 1955. Sale to present owner by Emmis Communications Corp. approved by FCC May 25, 2007. Sale to Emmis Communications Corp. by Lee Enterprises Inc. approved by FCC September 27, 2000. Sale to Lee Enterprises Inc. by Heftel Broadcasting approved by FCC September 10, 1985. Previous sale by John S. Young approved by FCC March 7, 1974. Sale to Young by Pacific Broadcasting (Glasmann interests) after they took over all properties from Honolulu Star-Bulletin approved by FCC May 5, 1965.

Represented (legal): Dow Lohnes PLLC.

Represented (sales): Katz Television.

Personnel:

Linda Moss, General Sales Manager.

Cindy Huwitt, National Sales Manager.

Tauna Lange, News Director.

Doug Garlinger, Chief Engineer.

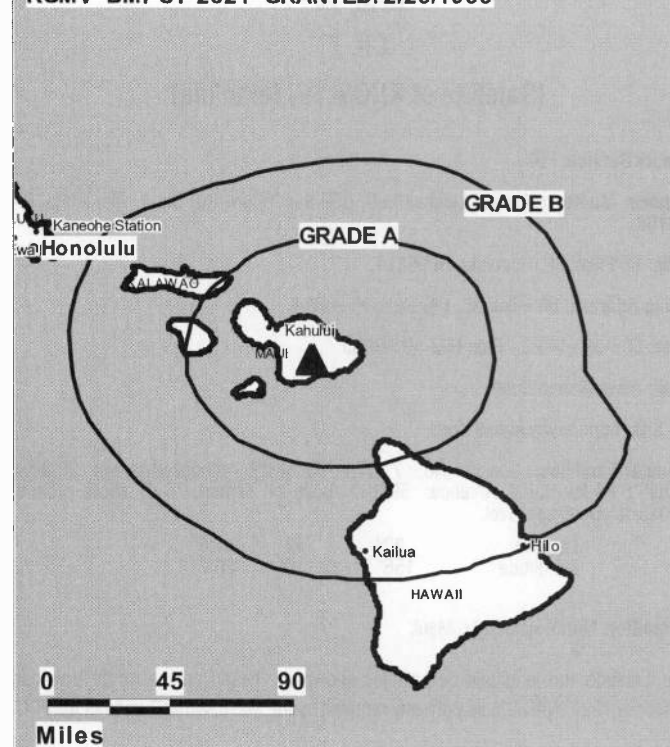
Mary Krakow, Business Manager.

Linda Brock, Promotion Manager.

Nick Carter, Production Manager.

Audrey Watson, Traffic Manager.

KGMV BMPCT-2821 GRANTED: 2/25/1955



© 2008 Warren Communications News

Brenda Salgado, Assignment Editor.

City of License: Wailuku. **Station DMA:** Honolulu, HI. **Rank:** 73.

Circulation © 2007 Nielsen. Coverage based on Nielsen study.

GrandTotal	Cable TV Households	Non-cable TV Households	Total TV Households
Estimated Station Totals *	0	8,360	8,360
Average Weekly Circulation (2007)	0	2,341	2,341
Average Daily Circulation (2007)			251

Station DMA Total	Cable TV Households	Non-cable TV Households	Total TV Households
Estimated Station Totals *	0	8,360	8,360
Average Weekly Circulation (2007)	0	2,341	2,341
Average Daily Circulation (2007)			251

*Estimated station totals are sums of the Nielsen TV and Cable TV household estimates for each county in which the station registers viewing of more than 5% as per the Nielsen Survey Methods.

KMAU
Ch. 12
(Satellite of KITV, Honolulu)

Network Service: ABC.

Licensee: Hearst-Argyle Stations Inc., PO Box 1800, c/o Brooks, Pierce, McLendon, Humphrey & Leonard, Raleigh, NC 27602.

Studio: 801 S King St, Honolulu, HI 96813.

Mailing Address: 801 S King St, Honolulu, HI 96813.

Phone: 808-535-0400. **Fax:** 808-536-8777.

E-mail: management@thehawaiiichannel.com

Web Site: http://www.thehawaiiichannel.com

Technical Facilities: Channel No. 12 (204-210 MHz). Authorized power: 30-kw visual, 4.36-kw aural. Antenna: 6000-ft above av. terrain, 100-ft. above ground, 10000-ft. above sea level.

Latitude	20°	42'	43"
Longitude	156°	15'	26"

Requests CP for change to 51-kw visual, 2451-ft above av. terrain, 161-ft. above ground, 4626-ft. above sea level; lat. 20° 39' 37", long. 156° 21' 46", BPCT-20070416ADB.

Note: Latitude and longitude coordinates shown are based on the North American Datum of 1927 (NAD 27) as currently required by the Mass Media Bureau of the FCC.

Satellite Earth Station: Transmitter Larcas; Andrew, .

Ownership: Hearst-Argyle Television Inc. (Group Owner).

Began Operation: December 4, 1955. Sale to Shamrock Broadcasting by Maui Publishing Co. Ltd. approved by FCC March 27, 1978. Shamrock sold to Tak Communications January 27, 1987 (Television Digest, Vol. 26:46). Assignment of license to Michael Eskridge, operating agent, approved by FCC January 27, 1993. Transfer of control to Sharad Tak approved August 19, 1994. Sale to Argyle Television Inc. approved by FCC April 20, 1995. Merger with Hearst Corp. approved by FCC June 2, 1997 (Vol. 37:13, 35).

Represented (legal): Brooks, Pierce, McLendon, Humphrey & Leonard LLP.

Personnel:

Michael A. Rosenberg, President & General Manager.

William Gaeth, Vice President & General Sales Manager.

Charmaine Kappler, Promotion & Creative Services Director.

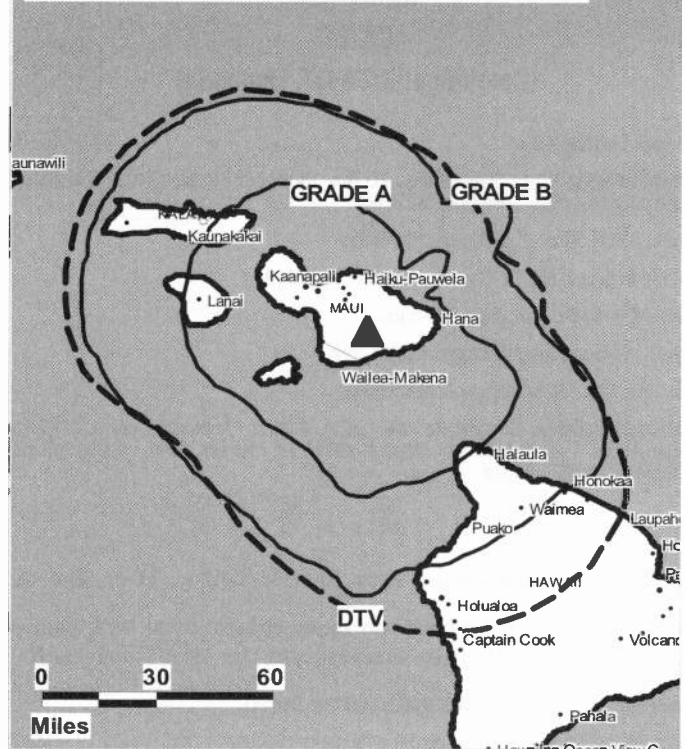
John Wray, Production Manager.

Rodney Shimabukuro, Chief Engineer.

Russell Elwell, Local Sales Manager & Marketing Director.

Tod Pritchard, News Director.

KMAU BMPCT-19960628KW GRANTED: 1/29/1997



© 2008 Warren Communications News

Ron Chung, Business Manager.

Tracy Keliihoomalu, Program Director.

City of License: Wailuku. **Station DMA:** Honolulu, HI. **Rank:** 73.

Circulation © 2007 Nielsen. Coverage based on Nielsen study.

GrandTotal	Cable TV Households	Non-cable TV Households	Total TV Households
Estimated Station Totals *	0	24,690	24,690
Average Weekly Circulation (2007)	0	2,763	2,763
Average Daily Circulation (2007)		290	290

Station DMA Total	Cable TV Households	Non-cable TV Households	Total TV Households
Estimated Station Totals *	0	24,690	24,690
Average Weekly Circulation (2007)	0	2,763	2,763
Average Daily Circulation (2007)		290	290

*Estimated station totals are sums of the Nielsen TV and Cable TV household estimates for each county in which the station registers viewing of more than 5% as per the Nielsen Survey Methods.

KMAU-DT

Ch. 29

(Satellite of KITV-DT, Honolulu)

Network Service: ABC.

Grantee: Hearst-Argyle Stations Inc., PO Box 1800, c/o Brooks, Pierce, McLendon, Humphrey & Leonard, Raleigh, NC 27602.

Studio: 801 S. King St., Honolulu, HI 96813.

Mailing Address: 801 S. King St., Honolulu, HI 96813.

Phone: 808-535-0400. **Fax:** 808-536-8777.

E-mail: management@thehawaiichannel.com

Web Site: http://www.thehawaiichannel.com

Technical Facilities: Channel No. 29 (560-566 MHz). Authorized power: 51.2-kw max. visual, aural. Antenna: 5805-ft above av. terrain, 79-ft. above ground, 10004-ft. above sea level.

Latitude	20°	42'	43"
Longitude	156°	15'	26"

Transmitter: Atop Mount Haleakala, approx. 20-mi. SE of Wailuku, 5.6-mi. SE of Kula.

Note: Latitude and longitude coordinates shown are based on the North American Datum of 1927 (NAD 27) as currently required by the Mass Media Bureau of the FCC.

Ownership: Hearst-Argyle Television Inc. (Group Owner).

Began Operation: Construction permit is for digital allocation to replace Ch. 12 (KMAU) Wailuku; Station operating; no on-air date

Represented (legal): Brooks, Pierce, McLendon, Humphrey & Leonard LLP.

Personnel:

Michael A. Rosenberg, President & General Manager.

William Gaeth, Vice President & General Sales Manager.

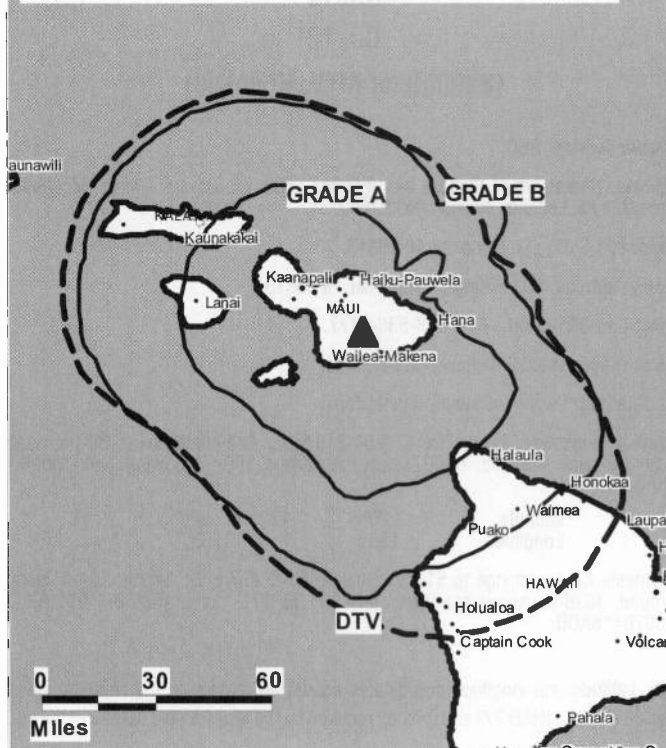
Charmaine Kappler, Promotion & Creative Services Director.

John Wray, Production Manager.

Rodney Shimabukuro, Chief Engineer.

Russell Elwell, Local Sales Manager & Marketing Director.

KMAU-DT BPCDT-19970808KF GRANTED: 10/21/1997



© 2008 Warren Communications News

Tod Pritchard, News Director.

Ron Chung, Business Manager.

Tracy Kelihoomalū, Program Director.

City of License: Wailuku. **Station DMA:** Honolulu, HI. **Rank:** 73.

Nielsen Data: Not available.

KOGG
Ch. 15
(Satellite of KHNL, Honolulu)

Network Service: NBC.

Licensee: KHNL/KFVE License Subsidiary LLC, 201 Monroe St., RSA Tower, 20th Floor, Montgomery, AL 36104.

Studio: 315 Sand Island Access Rd., Honolulu, HI 96819.

Mailing Address: 150-B Puuhale Rd., Honolulu, HI 96819.

Phone: 808-847-3246. **Fax:** 808-845-3616.

E-mail: news@khn.com

Web Site: http://www.khn.com

Technical Facilities: Channel No. 15 (476-482 MHz). Authorized power: 759-kw max. visual, 75.9-kw aural. Antenna: 5653-ft above av. terrain, 59-ft. above ground, 9751-ft. above sea level.

Latitude 20° 42' 34"
 Longitude 156° 15' 54"

Transmitter: Mount Haleakala, approx. 19.9-mi. SE of Wailuku.

Note: Latitude and longitude coordinates shown are based on the North American Datum of 1927 (NAD 27) as currently required by the Mass Media Bureau of the FCC.

Ownership: Raycom Media Inc. (Group Owner).

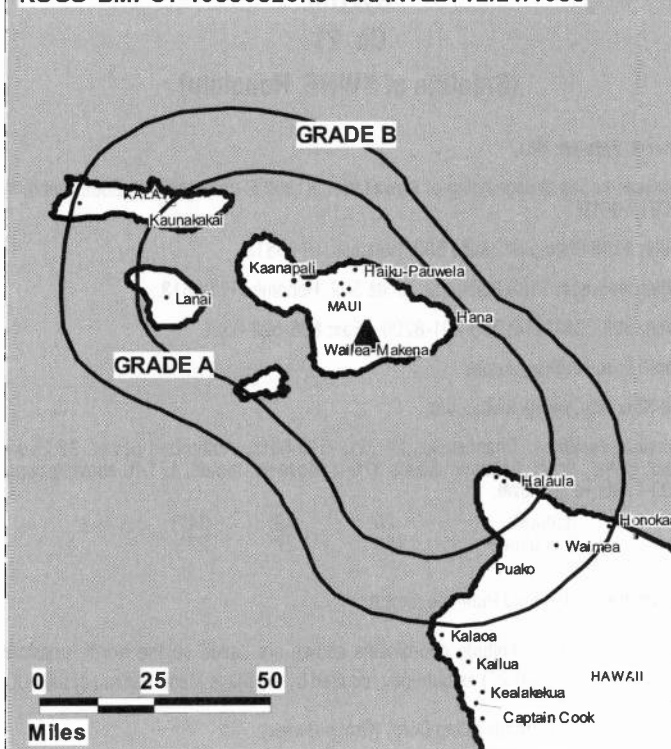
Began Operation: August 22, 1989. Sale to Belo Corp. from Providence Journal Broadcasting Corp. approved by FCC February 28, 1997. Sale to present owner from Belo Corp. approved by FCC September 2, 1999.

Represented (legal): Covington & Burling.

Personnel:

- John L. Fink**, General Manager.
- Stuart Chang**, General Sales Manager.
- Sandra Gino**, Local Sales Manager.
- Dan Chinn**, National Sales Manager.
- Sue Levine**, News Director.
- Keith Aotaki**, Engineering Director.
- Brian Kam**, Controller.
- Daniel Schmidt**, Program Director.
- Michael Langley**, Marketing Director.

KOGG BMPCT-19880826KJ GRANTED: 12/21/1988



© 2008 Warren Communications News

City of License: Wailuku. **Station DMA:** Honolulu, HI. **Rank:** 73.

Circulation © 2007 Nielsen. Coverage based on Nielsen study.

GrandTotal	Cable TV Households	Non-cable TV Households	Total TV Households
Estimated Station Totals *	0	8,360	8,360
Average Weekly Circulation (2007)	0	803	803
Average Daily Circulation (2007)		67	67

Station DMA Total	Cable TV Households	Non-cable TV Households	Total TV Households
Estimated Station Totals *	0	8,360	8,360
Average Weekly Circulation (2007)	0	803	803
Average Daily Circulation (2007)		67	67

*Estimated station totals are sums of the Nielsen TV and Cable TV household estimates for each county in which the station registers viewing of more than 5% as per the Nielsen Survey Methods.

KWHM

Ch. 21

(Satellite of KWHE, Honolulu)

Network Service: IND.

Licensee: LeSea Broadcasting of Hawaii Inc., 61300 S Ironwood Rd, South Bend, IN 46614-9019.

Studio: 1188 Bishop St., Suite 502, Honolulu, HI 96813.

Mailing Address: 1188 Bishop St., Suite 502, Honolulu, HI 96813.

Phone: 808-538-1414; 219-291-8200. **Fax:** 808-526-0326.

E-mail: tboquer@lseas.com

Web Site: http://www.kwhe.com

Technical Facilities: Channel No. 21 (512-518 MHz). Authorized power: 12.25-kw max. visual, aural. Antenna: Minus 370-ft above av. terrain, 171-ft. above ground, 292-ft. above sea level.

Latitude	20°	49'	24"
Longitude	156°	27'	27"

Transmitter: Behind old Puunene Airport.

Note: Latitude and longitude coordinates shown are based on the North American Datum of 1927 (NAD 27) as currently required by the Mass Media Bureau of the FCC.

Ownership: LeSea Broadcasting Corp. (Group Owner).

Began Operation: June 15, 1993.

Represented (legal): Hardy Carey Chautin & Balkin LLP.

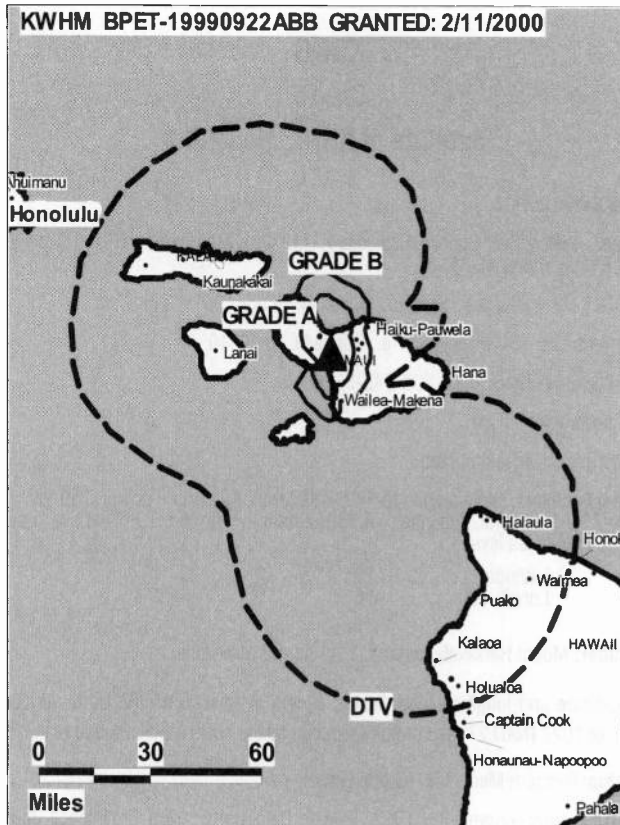
Represented (sales): Landin Media Inc.

Personnel:

Tony Boquer, General Manager.

Michael Kemmerling, Engineering Director.

KWHM BPET-19990922ABB GRANTED: 2/11/2000



© 2008 Warren Communications News

Ray Flores, Traffic Manager.

City of License: Wailuku. **Station DMA:** Honolulu, HI. **Rank:** 73.

Nielsen Data: Not available.

KWHM-DT
Ch. 45

Network Service: IND.

Grantee: LeSea Broadcasting of Hawaii Inc., 61300 S Ironwood Rd, South Bend, IN 46614-9019.

Studio: 1188 Bishop St., Suite 502, Honolulu, HI 96813.

Mailing Address: 1188 Bishop St., Suite 502, Honolulu, HI 96813.

Phone: 808-538-1414; 219-291-8200. **Fax:** 808-526-0326.

E-mail: tboquer@lesea.com

Web Site: <http://www.kwhe.com>

Technical Facilities: Channel No. 45 (656-662 MHz). Authorized power: 87-kw max. visual, aural. Antenna: 4258-ft above av. terrain, 171-ft. above ground, 7510-ft. above sea level.

Latitude	20°	40'	58"
Longitude	156°	19'	07"

Note: Latitude and longitude coordinates shown are based on the North American Datum of 1927 (NAD 27) as currently required by the Mass Media Bureau of the FCC.

Ownership: LeSea Broadcasting Corp. (Group Owner).

Began Operation: December 31, 2002.

Represented (legal): Hardy Carey Chautin & Balkin LLP.

Personnel:

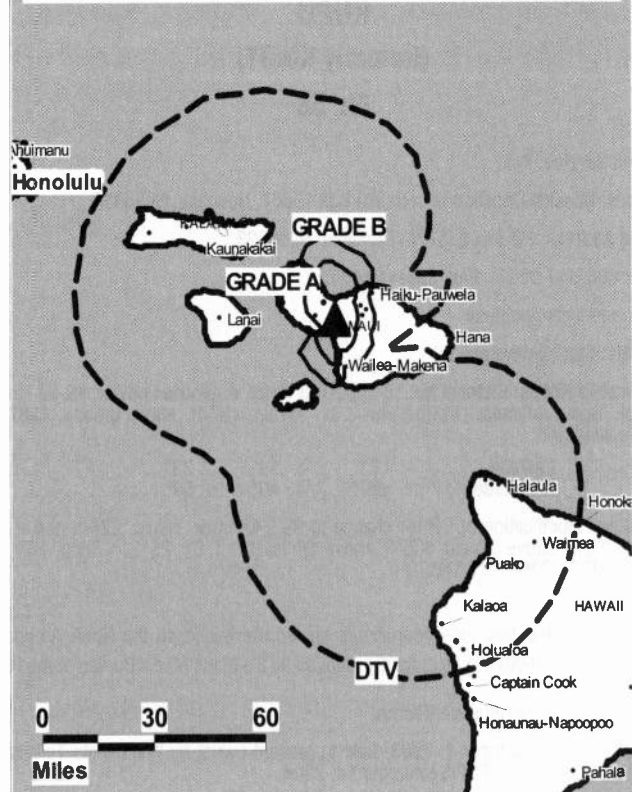
Tony Boquer, General Manager.

Michael Kemmerling, Chief Engineer.

Ray Flores, Traffic Manager.

City of License: Wailuku. **Station DMA:** Honolulu, HI. **Rank:** 73.

KWHM-DT BMPCDT-20030102AAR GRANTED: 2/10/2003



© 2008 Warren Communications News

Nielsen Data: Not available.

KUPU
(formerly KMGH)
Ch. 56

Network Service: IND.

Licensee: Oceania Christian Church, PO Box 15667, Honolulu, HI 96830.

Mailing Address: PO Box 235770, Honolulu, HI 96823.

Phone: 808-943-0007. **Fax:** 808-440-1375.

E-mail: manager@kupu.tv

Web Site: <http://www.kupu.tv/>

Technical Facilities: Channel No. 56 (722-728 MHz). Authorized power: 19-kw max. visual, aural. Antenna: 1115-ft above av. terrain, 107-ft. above ground, 1287-ft. above sea level.

Latitude	21°	19'	23"
Longitude	157°	40'	53"

Requests modification of CP for change to 30.9-kw max. visual, 226-ft above av. terrain, 69-ft. above ground, 535-ft. above sea level; lat. 21° 25' 31", long. 157° 45' 37", BMPCT-20061215AAU.

Note: Latitude and longitude coordinates shown are based on the North American Datum of 1927 (NAD 27) as currently required by the Mass Media Bureau of the FCC.

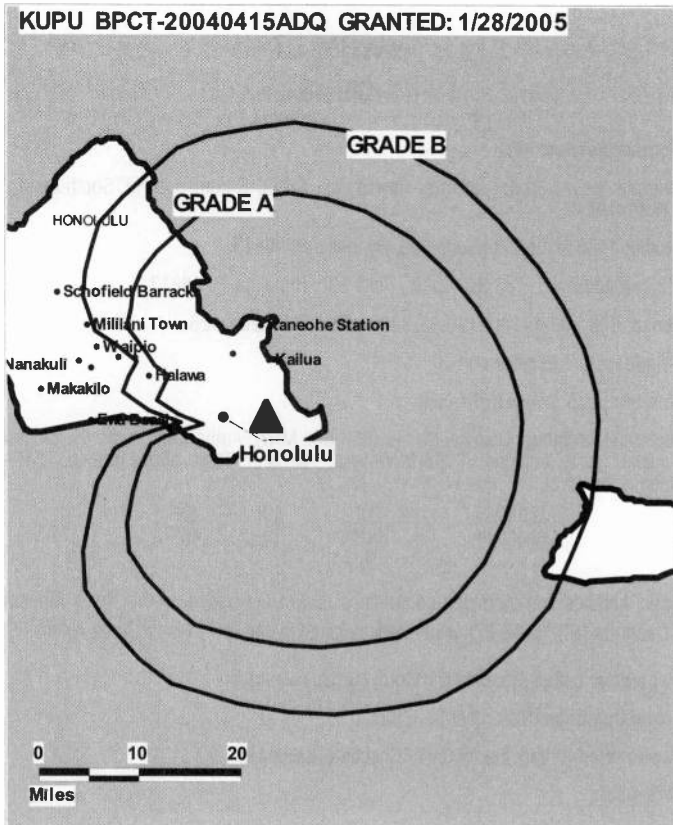
Ownership: Oceania Christian Church.

Began Operation: October 1, 2003. Sale to present owner by Waimanalo Television Partners approved by FCC September 14, 2006.

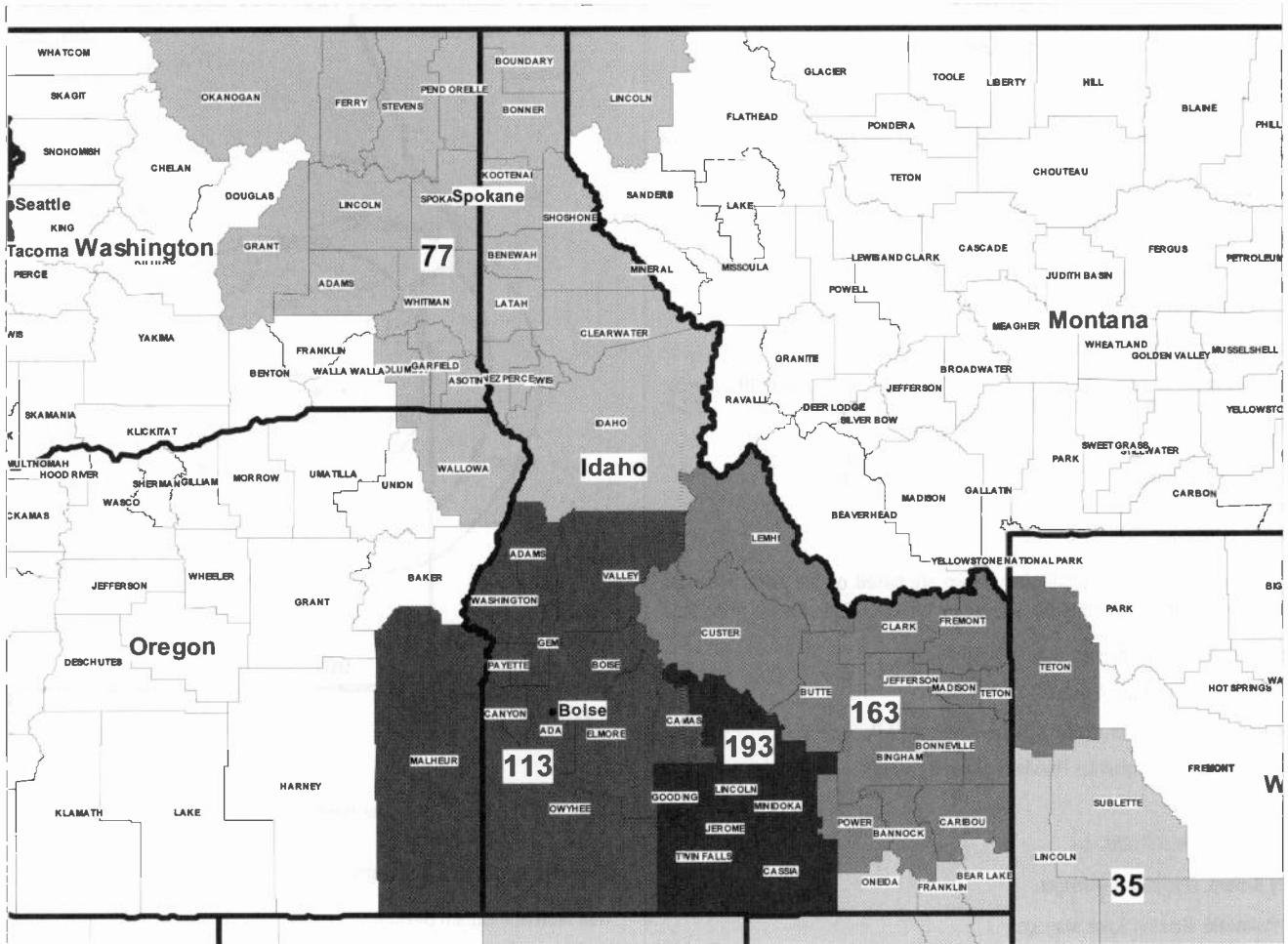
Represented (legal): Torkildson Katz Moore & Hetherington.

City of License: Waimanalo. **Station DMA:** Honolulu, HI. **Rank:** 73.

Nielsen Data: Not available.



© 2008 Warren Communications News



© 2008 Warren Communications News

MARKET	NIELSEN DMA TV HOUSEHOLDS	RANK	MARKET AREA COMMERCIAL STATIONS
Salt Lake City, UT	874,650	35	KCBU-DT (3); KCSG (4); KCSG-DT (14); KENV (10); KJZZ-DT (46); KJZZ-TV (14); KP4Z (24); KSL-DT (38); KSL-TV (5); KSTU (13); KSTU-DT (28); KTMW (20); KTVX (4); KTVX-DT (40); KUCW (30); KUCW-DT (48); KUPX (16); KUPX-DT (28); KUSG (12); KUSG-DT (9); KUTF (12); KUTH (32); KUTV (2); KUTV-DT (34); KVVN (3)
Spokane, WA	403,820	77	KAYU-DT (30); KAYU-TV (28); KGPX (34); KHQ-DT (15); KHQ-TV (6); KLEW-TV (3); KQUP (24); KREM-DT (20); KREM-TV (2); KSKN (22); KSKN-DT (36); KXLY-DT (13); KXLY-TV (4)
Boise, ID	251,920	113	KBCI-DT (28); KBCI-TV (2); KIVI (6); KIVI-DT (24); KJJB (39); KNIN-DT (10); KNIN-TV (9); KTRV-DT (13); KTRV-TV (12); KTVB (7); KTVB-DT (26)
Idaho Falls-Pocatello, ID	120,100	163	KBEO (11); KFXP (31); KIDK (3); KIDK-DT (36); KIFI-DT (9); KIFI-TV (8); KJWY (2); KPFI (15); KPVI (6); KPVI-DT (23)
Twin Falls, ID	62,590	193	KIDA (5); KMVT (11); KMVT-DT (16); KXTF (35); KXTF-DT (34)

Idaho Digital Station Totals as of October 1, 2007

	VHF	UHF	TOTAL
Commercial Television	3	8	11
Educational Television	1	4	5
	4	12	16

Idaho Analog Station Totals as of October 1, 2007

	VHF	UHF	TOTAL
Commercial Television	11	4	15
Educational Television	3	3	6
	14	7	21

KBCI-DT
Ch. 28

Network Service: CBS.

Licensee: Fisher Broadcasting-Idaho TV LLC, 100 4th Ave N, Ste 510, Seattle, WA 98109.

Studio: 140 N. 16th St., Boise, ID 83702.

Mailing Address: PO Box 2, Boise, ID 83707.

Phone: 208-472-2222. **Fax:** 208-472-2212.

E-mail: tinam@kbcitv.com

Web Site: http://www.kbcitv.com

Technical Facilities: Channel No. 28 (554-560 MHz). Authorized power: 89-kw max. visual, aural. Antenna: 2815-ft above av. terrain, 307-ft. above ground, 7173-ft. above sea level.

Latitude	43°	45'	21"
Longitude	116°	05'	54"

Transmitter: Deer Point Peak, Shafer Butte.

Note: Latitude and longitude coordinates shown are based on the North American Datum of 1927 (NAD 27) as currently required by the Mass Media Bureau of the FCC.

Ownership: Fisher Communications Inc. (Group Owner).

Began Operation: September 20, 2001.

Represented (legal): Pillsbury Winthrop Shaw Pittman LLP.

Represented (sales): Continental Television Sales.

Personnel:

Jeff Anderson, General Manager.

Jeffrey Bishop, Operations Manager.

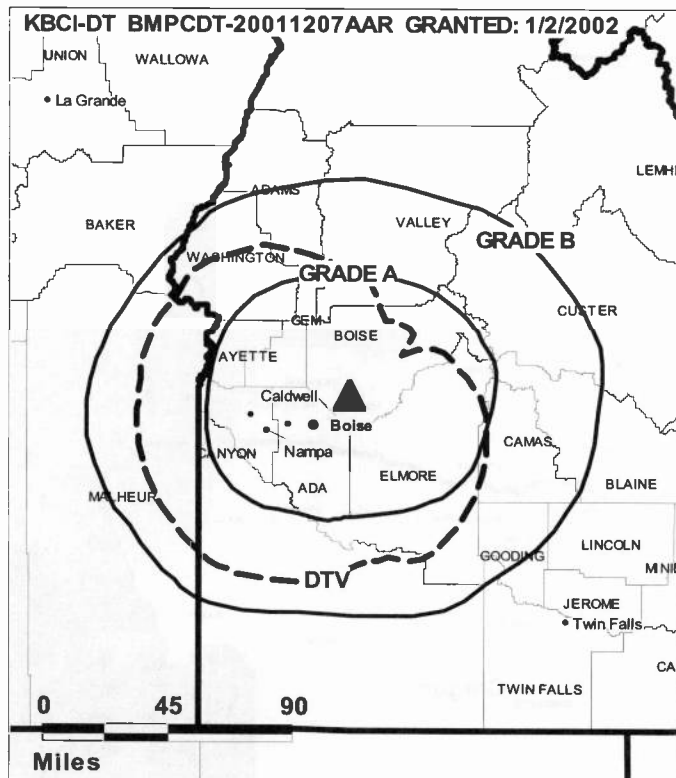
Larry Polowski, General Sales Manager.

Kym Pratt, Local Sales Manager.

Laura Walker, National Sales Coordinator.

Mark Browning, News Director.

Lee Williams, Chief Engineer.



© 2008 Warren Communications News

Steve Ringer, Business Manager.

Tina Morris, Program Director.

Greg Eisenbarth, Creative Services Director.

Tara Schwed, Traffic Manager.

City of License: Boise. **Station DMA:** Boise, ID. **Rank:** 113.

Nielsen Data: Not available.

KBCI-TV
Ch. 2

Network Service: CBS.

Licensee: Fisher Broadcasting-Idaho TV LLC, 100 4th Ave N, Ste 510, Seattle, WA 98109.

Studio: 140 N. 16th St., Boise, ID 83702.

Mailing Address: PO Box 2, Boise, ID 83707.

Phone: 208-472-2222. **Fax:** 208-472-2212.

E-mail: tinam@kbcitv.com

Web Site: http://www.kbcitv.com

Technical Facilities: Channel No. 2 (54-60 MHz). Authorized power: 65-kw visual, 12.9-kw aural. Antenna: 2640-ft above av. terrain, 150-ft. above ground, 7170-ft. above sea level.

Latitude 43° 45' 17"
Longitude 116° 05' 53"

Transmitter: Deer Point Peak, Shafer Butte.

Note: Latitude and longitude coordinates shown are based on the North American Datum of 1927 (NAD 27) as currently required by the Mass Media Bureau of the FCC.

Satellite Earth Stations: Transmitter Larcen; DH Satellite, 3-meter Ku-band; Harris, 6.1-meter C-band; Scientific-Atlanta, 7-meter C-band; Scientific-Atlanta, Harris, Drake receivers.

News Services: AP, CBS Newspath.

Ownership: Fisher Communications Inc. (Group Owner).

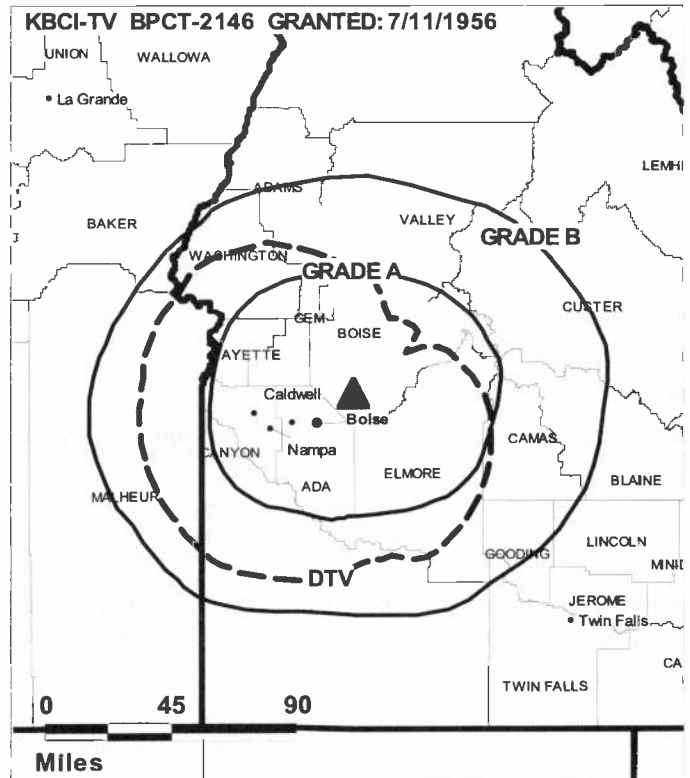
Began Operation: November 26, 1953. Sale to Northwest Television Inc. by Boise Valley Broadcasters Inc. approved by FCC August 31, 1976. Sale to Retlaw Enterprises Inc. approved by FCC March 31, 1996. Sale to present owner from Retlaw Enterprises Inc. approved by FCC April 20, 1999.

Represented (sales): Continental Television Sales.

Represented (legal): Pillsbury Winthrop Shaw Pittman LLP.

Personnel:

- Jeff Anderson, General Manager.
- Jeffrey Bishop, Operations Manager.
- Larry Polowski, General Sales Manager.
- Kym Pratt, Local Sales Manager.
- Laura Walker, National Sales Coordinator.
- Mark Browning, News Director.
- Steve Ringer, Business Manager.
- Tina Morris, Program Director.



© 2008 Warren Communications News

Greg Eisenbarth, Creative Services Director.

Tara Schwed, Traffic Manager.

City of License: Boise. **Station DMA:** Boise, ID. **Rank:** 113.

Circulation © 2007 Nielsen. Coverage based on Nielsen study.

GrandTotal	Cable TV Households	Non-cable TV Households	Total TV Households
Estimated Station Totals *	80,930	149,620	230,550
Average Weekly Circulation (2007)	53,880	83,613	137,493
Average Daily Circulation (2007)			62,935
Station DMA Total	Cable TV Households	Non-cable TV Households	Total TV Households
Estimated Station Totals *	80,930	149,620	230,550
Average Weekly Circulation (2007)	53,880	83,613	137,493
Average Daily Circulation (2007)			62,935

*Estimated station totals are sums of the Nielsen TV and Cable TV household estimates for each county in which the station registers viewing of more than 5% as per the Nielsen Survey Methods.

KKJB
Ch. 39

Network Service: IND.

Licensee: Cocola Broadcasting Companies LLC, 706 W. Herndon Ave., Fresno, CA 93650-1033.

Studio: 1976 Century Way, Boise, ID.

Mailing Address: 706 W. Herndon Ave., Fresno, CA 93650-1033.

Phone: 208-331-3900. **Fax:** 559-435-3201.

E-mail: info@cocolatv.com

Web Site: http://www.kkjbtv.com

Technical Facilities: Channel No. 39 (320-626 MHz). Authorized power: 1295-kw max. visual, aural. Antenna: 1752-ft above av. terrain, 164-ft. above ground, 6020-ft. above sea level.

Latitude	43°	44'	23"
Longitude	116°	08'	15"

Note: Latitude and longitude coordinates shown are based on the North American Datum of 1927 (NAD 27) as currently required by the Mass Media Bureau of the FCC.

Ownership: Boise Telecasters LP.

Began Operation: Sale to present owner by Gary M. Cocola Family Trust approved by FCC May 11, 2004. Sale to Gary M. Cocola Family Trust by KM Communications Inc. approved by FCC March 11, 2004.

Represented (legal): Dow Lohnes PLLC.

Personnel:

Gary Cocola, General Manager.

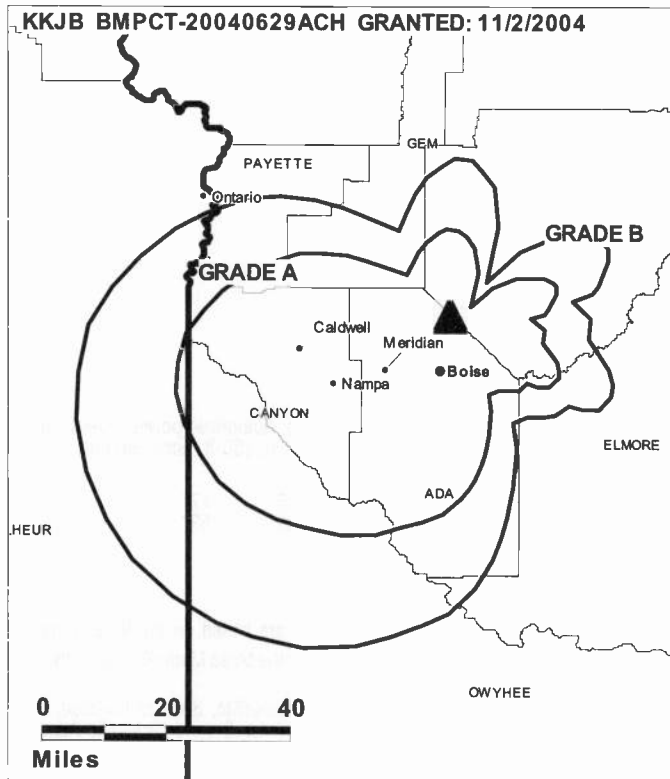
City of License: Boise. **Station DMA:** Boise, ID. **Rank:** 113.



Get the industry standard FREE —

For a no-obligation trial call 800-771-9202 or visit www.warren-news.com

KKJB BMPCT-20040629ACH GRANTED: 11/2/2004



© 2008 Warren Communications News

Circulation © 2007 Nielsen. Coverage based on Nielsen study.

GrandTotal	Cable	Non-cable	Total
	TV Households	TV Households	TV Households
Estimated Station Totals *	0	2,990	2,990
Average Weekly Circulation (2007)	0	472	472
Average Daily Circulation (2007)			114

Station DMA Total	Cable	Non-cable	Total
	TV Households	TV Households	TV Households
Estimated Station Totals *	0	2,990	2,990
Average Weekly Circulation (2007)	0	472	472
Average Daily Circulation (2007)			114

*Estimated station totals are sums of the Nielsen TV and Cable TV household estimates for each county in which the station registers viewing of more than 5% as per the Nielsen Survey Methods.

KTVB
Ch. 7

Network Service: NBC.

Licensee: Belo TV Inc., 400 S. Record St., Dallas, TX 75202.

Studio: 5407 Fairview Ave., Boise, ID 83706.

Mailing Address: PO Box 7, Boise, ID 83707.

Phone: 208-375-7277. **Fax:** 208-378-1762.

E-mail: darmstrong@ktvb.com

Web Site: http://www.ktvb.com

Technical Facilities: Channel No. 7 (174-180 MHz). Authorized power: 162-kw visual, 26.3-kw aural. Antenna: 2650-ft above av. terrain, 226-ft. above ground, 7206-ft. above sea level.

Latitude 43° 45' 16"
Longitude 116° 05' 56"

Transmitter: TV Lot No. 3, Deer Point, ID.

Note: Latitude and longitude coordinates shown are based on the North American Datum of 1927 (NAD 27) as currently required by the Mass Media Bureau of the FCC.

Satellite Earth Station: Transmitter RCA; Prodelin, 5-meter C-band; Microdyne, M/A-Com, Harris, Gardiner receivers.

News Services: AP, NBC News Channel, CNN Newsource.

Ownership: Belo Corp. (Group Owner).

Began Operation: July 12, 1953. Sale to King Broadcasting by Georgia M. Davidson, et al., approved by FCC February 22, 1980 (Television Digest, Vol. 19:41). Sale to Providence Journal Broadcasting approved August 27, 1991 (Vol. 30:35; 31:9, 29). Sale to present owner approved by FCC February 28, 1997. (Vol. 36:40, 37:9).

Represented (sales): TeleRep Inc.

Represented (legal): Wiley Rein.

Personnel:

Doug Armstrong, President & General Manager.

P.J. Laws, Promotion Director.

Traci Liew, Research Director.

Paul Budell, Operations Manager.

Kristi Edmunds, Sales & Marketing Director.

Robert Truman, Local Sales Manager.

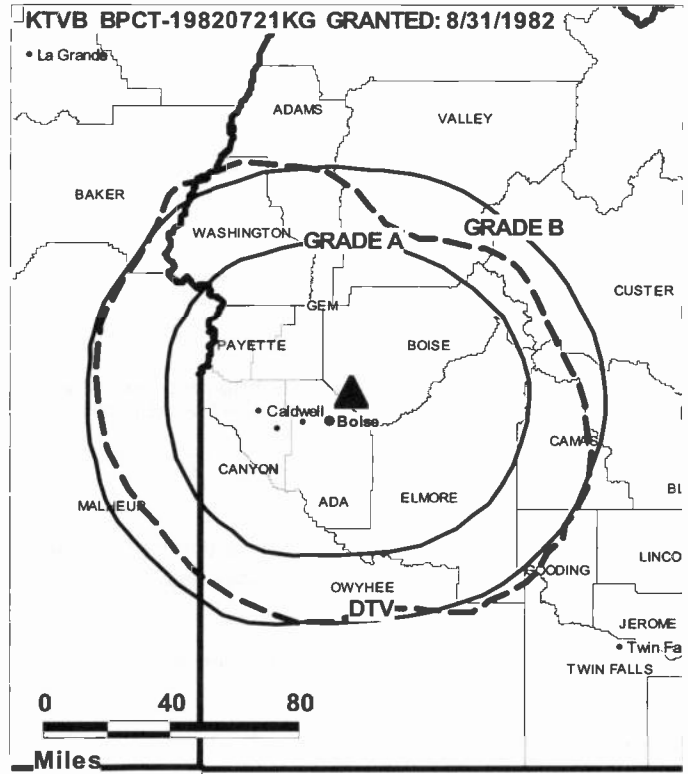
Brad Bond, National Sales Manager.

Richard Strack, Chief Engineer.

Ryan Cleverley, Controller.

Shannon Godsey, Program Director & Traffic Manager.

City of License: Boise. **Station DMA:** Boise, ID. **Rank:** 113.



© 2008 Warren Communications News

Circulation © 2007 Nielsen. Coverage based on Nielsen study.

GrandTotal	Cable TV Households	Non-cable TV Households	Total TV Households
Estimated Station Totals *	84,710	174,440	259,150
Average Weekly Circulation (2007)	67,851	115,643	183,494
Average Daily Circulation (2007)			106,718
Station DMA Total	Cable TV Households	Non-cable TV Households	Total TV Households
Estimated Station Totals *	80,930	149,620	230,550
Average Weekly Circulation (2007)	65,636	112,327	177,963
Average Daily Circulation (2007)			104,486
Other DMA Total	Cable TV Households	Non-cable TV Households	Total TV Households
Estimated Station Totals *	3,780	24,820	28,600
Average Weekly Circulation (2007)	2,215	3,316	5,531
Average Daily Circulation (2007)			2,232

*Estimated station totals are sums of the Nielsen TV and Cable TV household estimates for each county in which the station registers viewing of more than 5% as per the Nielsen Survey Methods.

KTVB-DT
Ch. 26

Network Service: NBC.

Licensee: Belo TV Inc., 400 S. Record St., Dallas, TX 75202.

Studio: 5407 Fairview Ave., Boise, ID 83706.

Mailing Address: PO Box 7, Boise, ID 83707.

Phone: 208-375-7277; 800-559-7277. **Fax:** 208-378-1762.

E-mail: darmstrong@ktvb.com

Web Site: http://www.ktvb.com

Technical Facilities: Channel No. 26 (542-548 MHz). Authorized power: 948-kw max. visual, aural. Antenna: 2575-ft above av. terrain, 121-ft. above ground, 7100-ft. above sea level.

Latitude	43°	45'	16"
Longitude	116°	05'	56"

Note: Latitude and longitude coordinates shown are based on the North American Datum of 1927 (NAD 27) as currently required by the Mass Media Bureau of the FCC.

Ownership: Belo Corp. (Group Owner).

Began Operation: November 1, 2002. Standard and High Definition.

Represented (sales): TeleRep Inc.

Personnel:

Doug Armstrong, President & General Manager.

Paul Budell, Operations Manager.

Kristi Edmunds, Sales & Marketing Director.

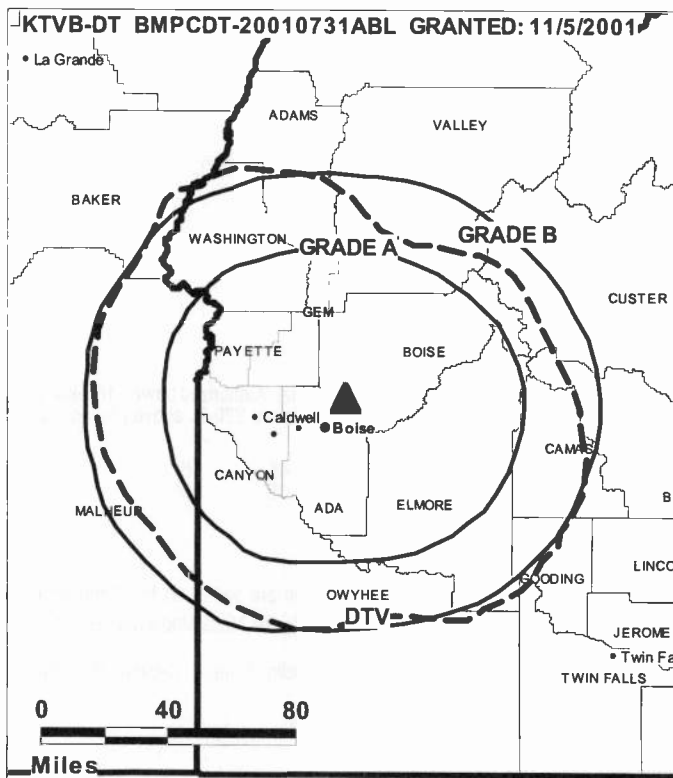
Robert Truman, Local Sales Manager.

Brad Band, National Sales Manager.

Richard Strack, Chief Engineer.

Ryan Cleverley, Controller.

P.J. Laws, Promotion Director.



© 2008 Warren Communications News

Traci Liew, Research Director.

Shannon Godsey, Program Director & Traffic Manager.

City of License: Boise. **Station DMA:** Boise, ID. **Rank:** 113.

Nielsen Data: Not available.

KNIN-DT
Ch. 10

Network Service: CW.

Grantee: Banks-Boise Inc., 1124 Merrill St., Winnetka, IL 60093.

Studio: 816 W. Bannock, Suite 402, Boise, ID 83702.

Mailing Address: 816 W. Bannock, Suite 402, Boise, ID 83702.

Phone: 208-331-0909. **Fax:** 208-344-0119.

E-mail: andyf@knin.com

Web Site: http://www.knin.com

Technical Facilities: Channel No. 10 (192-198 MHz). Authorized power: 14-kw visual, aural. Antenna: 2684-ft above av. terrain, 177-ft. above ground, 7218-ft. above sea level.

Latitude	43°	45'	18"
Longitude	116°	05'	52"

Note: Latitude and longitude coordinates shown are based on the North American Datum of 1927 (NAD 27) as currently required by the Mass Media Bureau of the FCC.

Ownership: Banks Broadcasting Inc.

Began Operation: Station operating under Special Temporary Authority at 3.34-kw visual; no on-air date

Represented (legal): Covington & Burling.

Represented (sales): Blair Television.

Personnel:

Lyle Banks, General Manager.

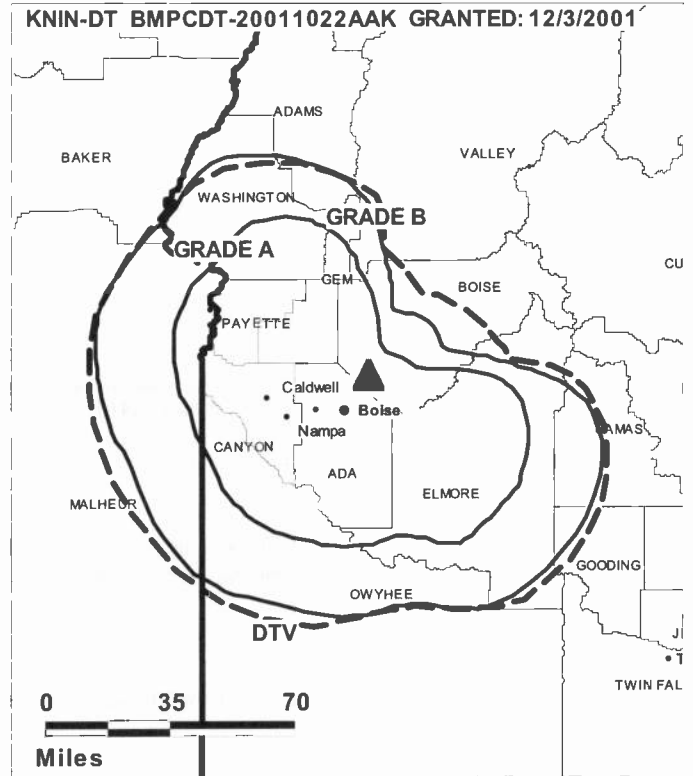
Roger Ayers, General Sales Manager.

Tom Kietly, Local Sales Manager.

David Smith, Chief Engineer.

Tauna Pacheco, Business Manager.

Toni Gillett, Program Director.



© 2008 Warren Communications News

Jim Stoner, Promotion Director.

Andy Favor, Production Manager.

Nicole Pulley, Traffic Manager.

City of License: Caldwell. **Station DMA:** Boise, ID. **Rank:** 113.

Nielsen Data: Not available.

KNIN-TV

Ch. 9

Network Service: CW.

Licensee: Banks-Boise Inc., 1124 Merrill St., Winnetka, IL 60093.

Studio: 816 W. Bannock, Suite 402, Boise, ID 83702.

Mailing Address: 816 W. Bannock, Suite 402, Boise, ID 83702.

Phone: 208-331-0909. **Fax:** 208-344-0119.

E-mail: andyf@knin.com

Web Site: http://www.knin.com

Technical Facilities: Channel No. 9 (186-192 MHz). Authorized power: 162-kw visual, aural. Antenna: 2690-ft above av. terrain, 210-ft. above ground, 7241-ft. above sea level.

Latitude	43°	45'	18"
Longitude	116°	05'	52"

Note: Latitude and longitude coordinates shown are based on the North American Datum of 1927 (NAD 27) as currently required by the Mass Media Bureau of the FCC.

Multichannel TV Sound: Stereo only.

Ownership: Banks Broadcasting Inc.

Began Operation: December 28, 1992. Sale to present owner by Bill Schuyler approved by FCC March 19, 2001.

Represented (sales): Blair Television.

Represented (legal): Covington & Burling.

Represented (engineering): Lieberman & Walisko.

Personnel:

Lyle Banks, General Manager.

Roger Ayers, General Sales Manager.

Tom Kietly, Local Sales Manager.

David Smith, Chief Engineer.

Tauna Pacheco, Business Manager.

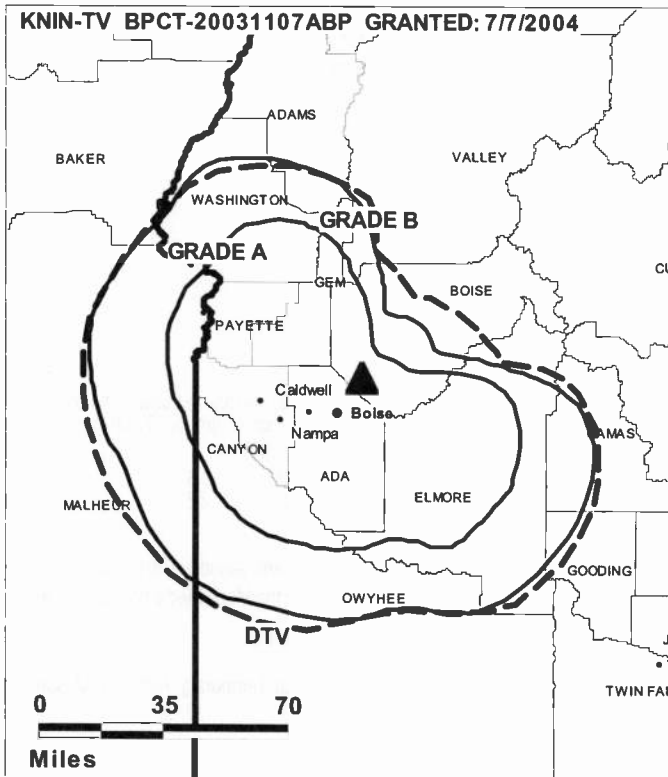
Toni Gillett, Program Director.

Jim Stoner, Promotion Director.

Andy Favor, Production Manager.

Nicole Pulley, Traffic Manager.

City of License: Caldwell. **Station OMA:** Boise, ID. **Rank:** 113.



© 2008 Warren Communications News

Circulation © 2007 Nielsen. Coverage based on Nielsen study.

GrandTotal	Cable TV Households	Non-cable TV Households	Total TV Households
Estimated Station Totals *	79,490	149,620	229,110
Average Weekly Circulation (2007)	23,827	58,447	82,274
Average Daily Circulation (2007)			28,304
Station DMA Total	Cable TV Households	Non-cable TV Households	Total TV Households
Estimated Station Totals *	79,490	149,620	229,110
Average Weekly Circulation (2007)	23,827	58,447	82,274
Average Daily Circulation (2007)			28,304

*Estimated station totals are sums of the Nielsen TV and Cable TV household estimates for each county in which the station registers viewing of more than 5% as per the Nielsen Survey Methods.

**KIDK
Ch. 3**

Network Service: CBS.

Licensee: Fisher Broadcasting-Southeast Idaho TV LLC, 600 University St, Ste 1525, Seattle, WA 98101.

Studios: 1255 E. 17th St., Idaho Falls, ID 83401; 150 S. Main, Pocatello, ID 83204.

Mailing Address: PO Box 2008, Idaho Falls, ID 83403.

Phone: 208-522-5100. **Fax:** 208-522-5103.

E-mail: rhode@kidk.com

Web Site: http://www.kidk.com

Technical Facilities: Channel No. 3 (60-66 MHz). Authorized power: 100-kw visual, 14.4-kw aural. Antenna: 1600-ft above av. terrain, 201-ft. above ground, 6791-ft. above sea level.

Latitude 43° 29' 51"
Longitude 112° 39' 50"

Transmitter: Little Butte Mountain, 8.5-mi. NE of Atomic City, ID.

Note: Latitude and longitude coordinates shown are based on the North American Datum of 1927 (NAD 27) as currently required by the Mass Media Bureau of the FCC.

Satellite Earth Stations: Transmitter Larcán; Scientific-Atlanta, 4.6-meter; Scientific-Atlanta, 7-meter; Scientific-Atlanta receivers.

News Service: AP.

Ownership: Fisher Communications Inc. (Group Owner).

Began Operation: December 20, 1953. Sale to John Price by Lucille J. Ricks, et al., approved by FCC October 2, 1984. Sale to Retlaw Enterprises Inc. approved by FCC December 3, 1987. Sale to present owner from Retlaw Enterprises Inc. approved by FCC April 20, 1999.

Represented (sales): Continental Television Sales.

Represented (legal): Pillsbury Winthrop Shaw Pittman LLP.

Represented (engineering): Hammett & Edison Inc.

Personnel:

Jeffrey R. Anderson, General Manager.

Gina Berger, Station & Local Sales Manager.

Kim Southwick, Operations Manager.

Terry Miller, News Director.

Gary Smith, Chief Engineer.

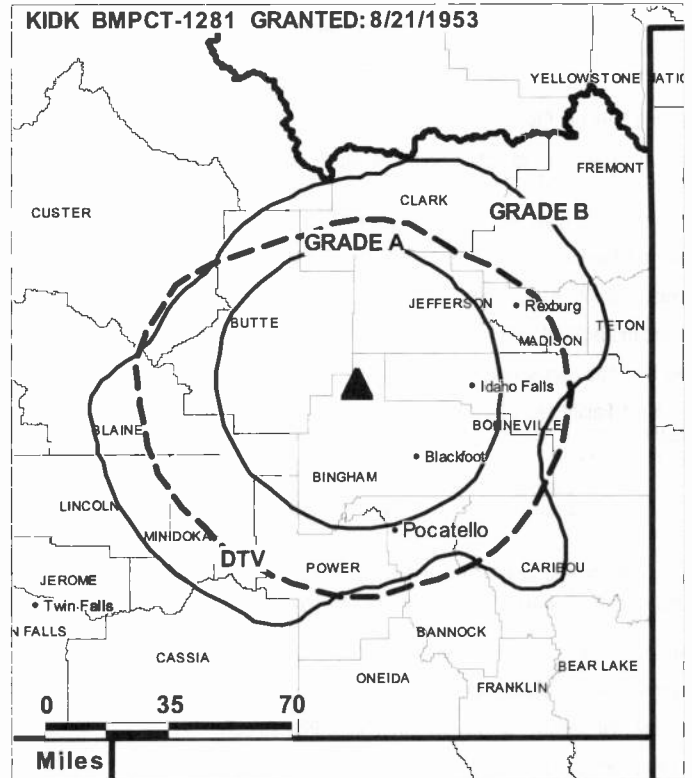
Leslee Hammer, Business Manager.

Kerri Huyck, Programming.

Shilo Rodehouse, Promotions Director & Production Manager.

Angela Smith, Traffic Manager & National Sales Assistant.

Steve Cannon, Community Affairs.



© 2008 Warren Communications News

City of License: Idaho Falls. **Station DMA:** Idaho Falls-Pocatello, ID. **Rank:** 163.

Circulation © 2007 Nielsen. Coverage based on Nielsen study.

GrandTotal	Cable TV Households	Non-cable TV Households	Total TV Households
Estimated Station Totals *	42,270	74,160	116,430
Average Weekly Circulation (2007)	27,812	39,928	67,740
Average Daily Circulation (2007)			33,049
Station DMA Total	Cable TV Households	Non-cable TV Households	Total TV Households
Estimated Station Totals *	36,750	74,160	110,910
Average Weekly Circulation (2007)	27,225	39,928	67,153
Average Daily Circulation (2007)			32,960
Other DMA Total	Cable TV Households	Non-cable TV Households	Total TV Households
Estimated Station Totals *	5,520	0	5,520
Average Weekly Circulation (2007)	587	0	587
Average Daily Circulation (2007)			89

*Estimated station totals are sums of the Nielsen TV and Cable TV household estimates for each county in which the station registers viewing of more than 5% as per the Nielsen Survey Methods.

KIDK-DT
Ch. 36

Network Service: CBS.

Licensee: Fisher Broadcasting-Southeast Idaho TV LLC, 600 University St, Ste 1525, Seattle, WA 98101.

Studios: 150 S. Main, Pocatello, ID 83204; 1255 E. 17th St., Idaho Falls, ID 83401.

Mailing Address: PO Box 2008, Idaho Falls, ID 83403.

Phone: 208-522-5100. **Fax:** 208-522-5103.

E-mail: rhode@kidk.com

Web Site: http://www.kidk.com

Technical Facilities: Channel No. 36 (602-608 MHz). Authorized power: 200-kw visual, aural. Antenna: 1499-ft above av. terrain, 102-ft. above ground, 6673-ft. above sea level.

Latitude	43°	29'	51"
Longitude	112°	39'	50"

Note: Latitude and longitude coordinates shown are based on the North American Datum of 1927 (NAD 27) as currently required by the Mass Media Bureau of the FCC.

Ownership: Fisher Communications Inc. (Group Owner).

Began Operation: Station operating; no on-air date

Represented (legal): Pillsbury Winthrop Shaw Pittman LLP.

Represented (sales): Continental Television Sales.

Personnel:

Jeffrey R. Anderson, General Manager.

Gina Berger, Station & Local Sales Manager.

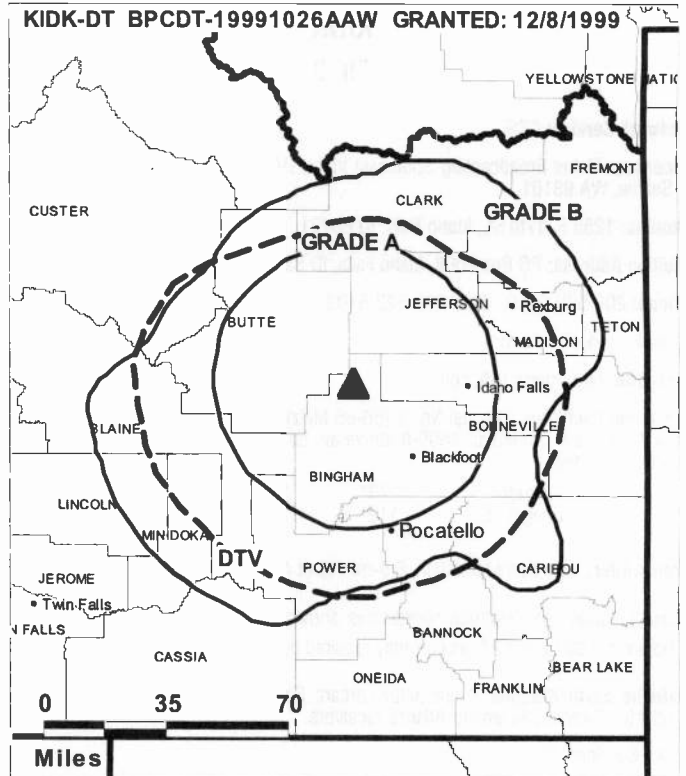
Kim Southwick, Operations Manager.

Terry Miller, News Director.

Gary Smith, Chief Engineer.

Leslee Hammer, Business Manager.

Kerri Huyck, Program Director.



© 2008 Warren Communications News

Shilo Rodehouse, Promotions Director & Production Manager.

Angela Smith, Traffic Manager & National Sales Assistant.

Steve Cannon, Community Affairs.

City of License: Idaho Falls. **Station DMA:** Idaho Falls-Pocatello, ID. **Rank:** 163.

Nielsen Data: Not available.

KIFI-DT
Ch. 9

Network Service: ABC.

Licensee: NPG of Idaho Inc., 825 Edmond St., St. Joseph, MO 64501.

Studio: 1915 N. Yellowstone Hwy., Idaho Falls, ID 83401.

Mailing Address: PO Box 2148, Idaho Falls, ID 83403.

Phone: 208-525-8888. **Fax:** 208-522-1930.

E-mail: tlarsen@loclanews8com

Web Site: http://www.localnews8.com

Technical Facilities: Channel No. 9 (186-192 MHz). Authorized power: 17.9-kw visual, aural. Antenna: 1522-ft above av. terrain, 141-ft. above ground, 6814-ft. above sea level.

Latitude	43°	30'	04"
Longitude	112°	39'	43"

Holds CP for change to 1522-ft above av. terrain, 141-ft. above ground, 6670-ft. above sea level; BMPCDT-20060118ACY.

Note: Latitude and longitude coordinates shown are based on the North American Datum of 1927 (NAD 27) as currently required by the Mass Media Bureau of the FCC.

Ownership: News Press & Gazette Co. (Group Owner).

Began Operation: Station operating; no on-air date

Represented (legal): Smithwick & Belendiuk PC.

Personnel:

Timothy A. Larson, General Manager.

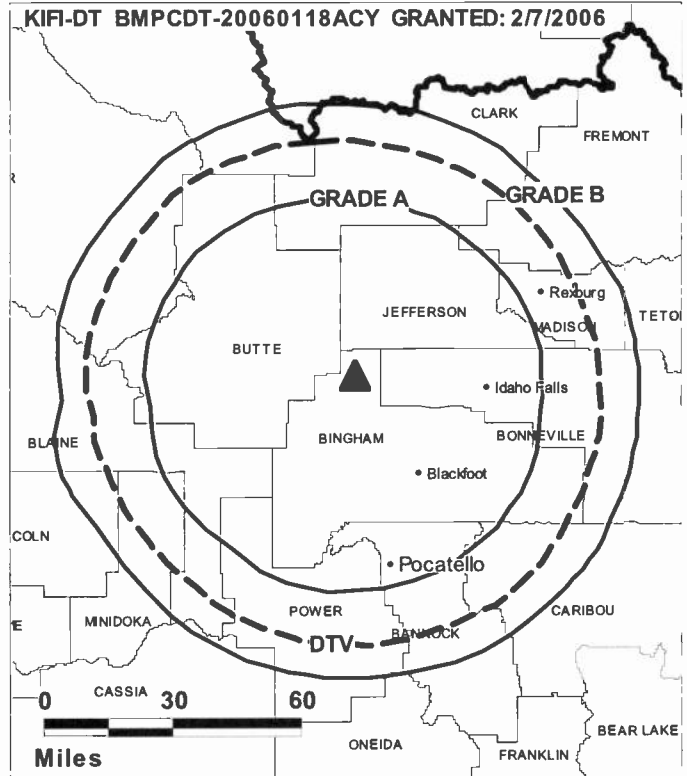
Monte Young, General Sales Manager.

Vera Gillespie, Local Sales Manager.

Rick Landon, National Sales Manager.

Jim Nagy, News Director.

Martin Hastings, Chief Engineer.



© 2008 Warren Communications News

Lee Shumway, Controller.

Misty Benjamin, Promotion Coordinator.

City of License: Idaho Falls. **Station DMA:** Idaho Falls-Pocatello, ID. **Rank:** 163.

Nielsen Data: Not available.

KIFI-TV
Ch. 8

Network Service: ABC.

Licensee: NPG of Idaho Inc., 825 Edmond St., St. Joseph, MO 64501.

Studio: 1915 N. Yellowstone Hwy., Idaho Falls, ID 83401.

Mailing Address: PO Box 2148, Idaho Falls, ID 83403.

Phone: 208-525-8888. **Fax:** 208-522-1930.

E-mail: tiarson@localnews8.com

Web Site: http://www.localnews8.com

Technical Facilities: Channel No. 8 (180-186 MHz). Authorized power: 316-kw visual, aural. Antenna: 1522-ft above av. terrain, 141-ft. above ground, 6670-ft. above sea level.

Latitude	43°	30'	04"
Longitude	112°	39'	43"

Note: Latitude and longitude coordinates shown are based on the North American Datum of 1927 (NAD 27) as currently required by the Mass Media Bureau of the FCC.

Multichannel TV Sound: Stereo only.

Satellite Earth Stations: Transmitter Harris; Andrew, 2.4-meter Ku-band; AFC, 3-meter Ku-band; Scientific-Atlanta, Microdyne, M/A-Com, Andrew receivers.

News Services: AP, CNN Newsource, ABC NewsOne.

Ownership: News Press & Gazette Co. (Group Owner).

Began Operation: January 23, 1961. Sale to present owner by The Post Co. approved by FCC June 15, 2005.

Represented (engineering): du Treil, Lundin & Rackley Inc.

Represented (legal): Smithwick & Belendiuk PC.

Personnel:

Tim A. Larson, General Manager.

Monte K. Young, General Sales Manager.

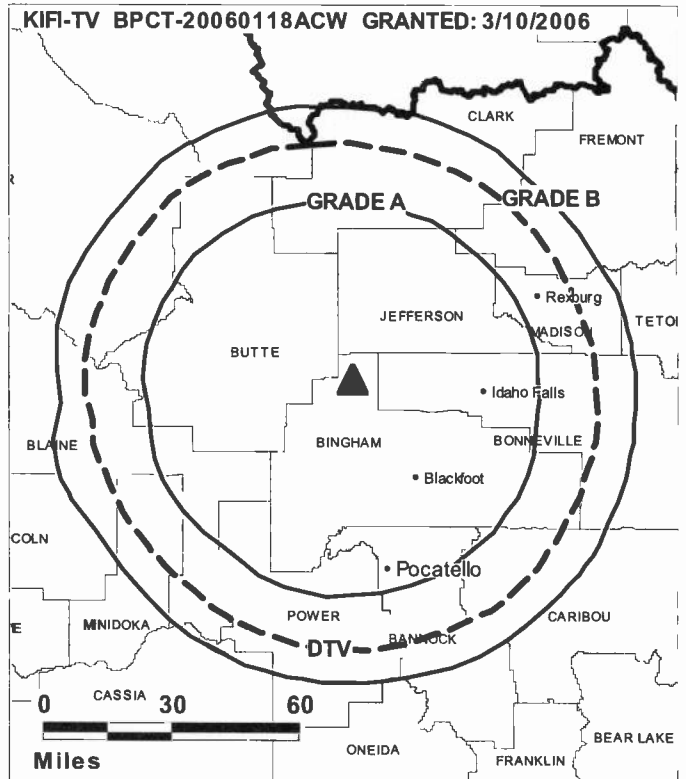
Vera Gillespie, Local Sales Manager.

Rick Landon, National Sales Manager.

Jim Nagy, News Director.

Martin Hastings, Chief Engineer.

Kepper, Tupper & Company
We brokered the sale of KIFI-TV
 112 High Ridge Ave. Ridgefield, CT 203-431-3366
 Kepper-Tupper.com



© 2008 Warren Communications News

Lee Shumway, Controller.

Misty Benjamin, Promotion Coordinator.

City of License: Idaho Falls. **Station DMA:** Idaho Falls-Pocatello, ID. **Rank:** 163.

Circulation © 2007 Nielsen. Coverage based on Nielsen study.

GrandTotal	Cable TV Households	Non-cable TV Households	Total TV Households
Estimated Station Totals *	42,270	82,040	124,310
Average Weekly Circulation (2007)	27,861	42,856	70,717
Average Daily Circulation (2007)			34,716
Station DMA Total	Cable TV Households	Non-cable TV Households	Total TV Households
Estimated Station Totals *	36,750	74,160	110,910
Average Weekly Circulation (2007)	26,846	41,520	68,366
Average Daily Circulation (2007)			33,830
Other DMA Total	Cable TV Households	Non-cable TV Households	Total TV Households
Estimated Station Totals *	5,520	7,880	13,400
Average Weekly Circulation (2007)	1,015	1,336	2,351
Average Daily Circulation (2007)			886

*Estimated station totals are sums of the Nielsen TV and Cable TV household estimates for each county in which the station registers viewing of more than 5% as per the Nielsen Survey Methods.

KLEW-DT
Ch. 32

Network Service: CBS.

Grantee: Fisher Broadcasting-Washington TV LLC, 100 4th Ave N, Ste 510, Seattle, WA 98109.

Studio: 2626 17th St., Lewiston, ID 83501.

Mailing Address: PO Box 615, Lewiston, ID 83501.

Phone: 208-746-2636. **Fax:** 208-746-4819.

E-mail: info@klewv.com

Web Site: http://www.klewv.com

Technical Facilities: Channel No. 32 (578-584 MHz). Authorized power: 200-kw max. visual, aural. Antenna: 1184-ft above av. terrain, 226-ft. above ground, 3150-ft. above sea level.

Latitude	46°	27'	27"
Longitude	117°	05'	56"

Note: Latitude and longitude coordinates shown are based on the North American Datum of 1927 (NAD 27) as currently required by the Mass Media Bureau of the FCC.

Satellite Earth Stations: Transmitter Harris; Prodelin, 3-meter C-band; General Instrument, 3-meter KC-band; Vertex, 4.6-meter C-band; Scientific-Atlanta, M/A-Corn receivers.

Ownership: Fisher Communications Inc. (Group Owner).

Began Operation: March 29, 2002. Standard Definition. Station operating under Special Temporary Authority at 5-kw max. visual.

Represented (engineering): Hammett & Edison Inc.

Represented (legal): Pillsbury Winthrop Shaw Pittman LLP.

Represented (sales): Petry Television Inc.

Personnel:

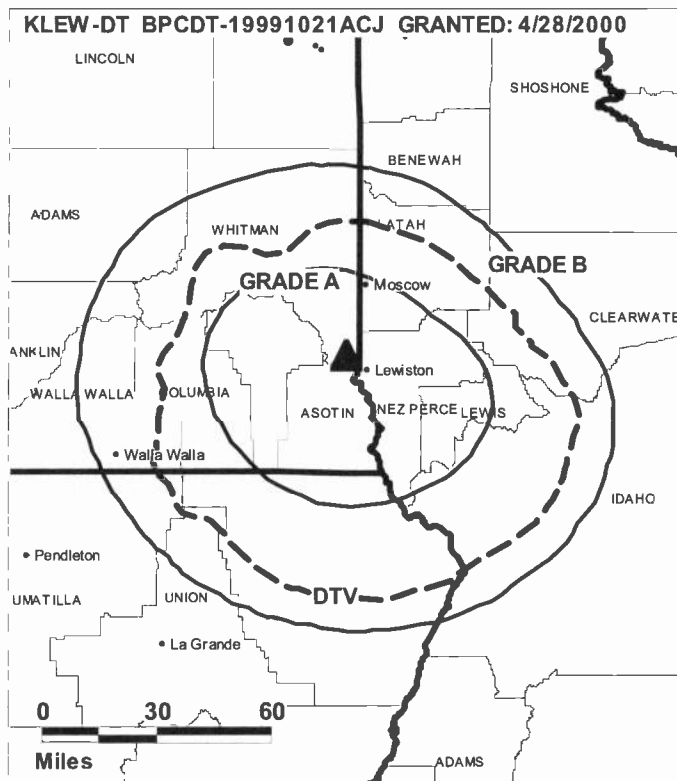
Ken Messer, General Manager.

Fred I. Fickenwirth, Station Manager & General Sales Manager.

Lori Krause, Traffic Manager.

Margo Aragon, Public Affairs Director.

Greg Meyer, News Director & Production Manager.



Marlin Jackson, Chief Engineer.

Cheryl Menke, Business Manager.

Stu Seibel, Programming Director.

City of License: Lewiston. **Station DMA:** Yakima-Pasco-Richland-Kennewick, WA.

Rank: 126.

Nielsen Data: Not available.

KLEW-TV

Ch. 3

(Affiliated with KIMA-TV, Yakima)

Network Service: CBS.

Licensee: Fisher Broadcasting-Washington TV LLC, 100 4th Ave N, Ste 510, Seattle, WA 98109.

Studio: 2626 17th St., Lewiston, ID 83501.

Mailing Address: PO Box 615, Lewiston, ID 83501.

Phone: 208-746-2636. **Fax:** 208-746-4819.

E-mail: info@klewtv.com

Web Site: http://www.klewtv.com

Technical Facilities: Channel No. 3 (60-66 MHz). Authorized power: 56.2-kw visual, 11.2-kw aural. Antenna: 1260-ft above av. terrain, 304-ft. above ground, 3203-ft. above sea level.

Latitude 46° 27' 27"
Longitude 117° 05' 56"

Transmitter: 3-mi. NW of Clarkston, WA, 2.5-mi. SW of U.S. 195.

Note: Latitude and longitude coordinates shown are based on the North American Datum of 1927 (NAD 27) as currently required by the Mass Media Bureau of the FCC.

Satellite Earth Stations: Transmitter Larcen, Harris; Prodelin, 3-meter C-band; General Instrument, 3-meter KC-band; Vertex, 4.6-meter C-band; Scientific-Atlanta, M/A-Com receivers.

News Services: AP, CNN Newsource, CBS Newspath.

Ownership: Fisher Communications Inc. (Group Owner).

Began Operation: December 7, 1955.

Represented (sales): Pety Television Inc.

Represented (legal): Pillsbury Winthrop Shaw Pittman LLP.

Represented (engineering): Hammett & Edison Inc.

Personnel:

Ken Messer, General Manager.

Fred I. Fickenwirth, Station Manager & General Sales Manager.

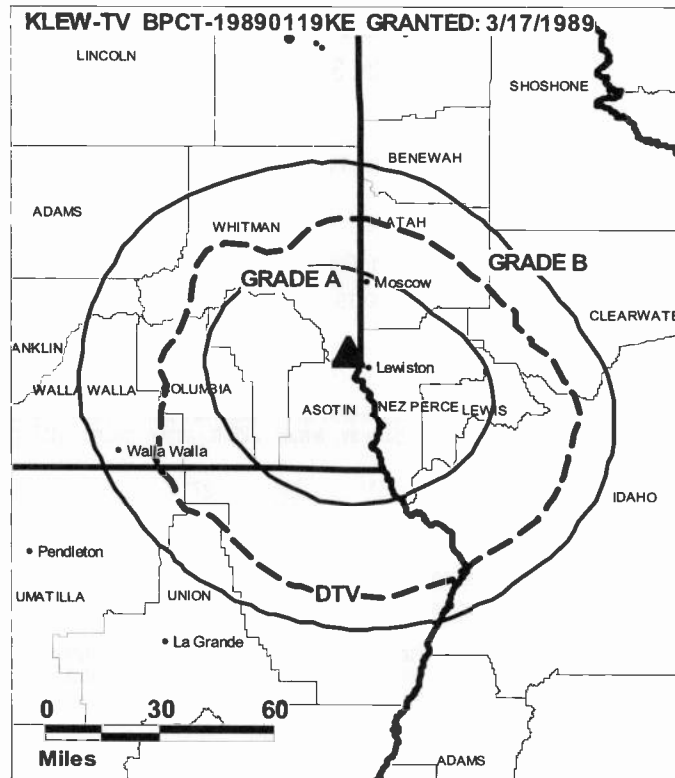
Lori Krause, Traffic Manager.

Margo Aragon, Public Affairs Director.

Greg Meyer, News Director & Production Manager.

Marlin Jackson, Chief Engineer.

Cheryl Menke, Business Manager.



© 2008 Warren Communications News

Stu Seibel, Programming Director.

City of License: Lewiston. **Station DMA:** Spokane, WA. **Rank:** 77.

Circulation © 2007 Nielsen. Coverage based on Nielsen study.

GrandTotal	Cable TV Households	Non-cable TV Households	Total TV Households
Estimated Station Totals *	25,360	13,800	39,160
Average Weekly Circulation (2007)	11,458	3,200	14,658
Average Daily Circulation (2007)			7,676
Other DMA Total	Cable TV Households	Non-cable TV Households	Total TV Households
Estimated Station Totals *	25,360	13,800	39,160
Average Weekly Circulation (2007)	11,458	3,200	14,658
Average Daily Circulation (2007)			7,676

*Estimated station totals are sums of the Nielsen TV and Cable TV household estimates for each county in which the station registers viewing of more than 5% as per the Nielsen Survey Methods.

**KIVI
Ch. 6**

Network Service: ABC.

Licensee: Journal Broadcast Corp., 3355 S. Valley View Blvd., Las Vegas, NV 89102-6899.

Studio: 1866 E. Chisholm Dr., Nampa, ID 83687.

Mailing Address: PO Box 4125, Boise, ID 83711.

Phone: 208-336-0500; 208-467-3301. **Fax:** 208-381-6680.

E-mail: kritchie@todays6.com

Web Site: http://www.6onyourside.com

Technical Facilities: Channel No. 6 (82-88 MHz). Authorized power: 56-kw visual, aural. Antenna: 2811-ft above av. terrain, 291-ft. above ground, 7346-ft. above sea level.

Latitude 43° 45' 21"
Longitude 116° 05' 54"

Note: Latitude and longitude coordinates shown are based on the North American Datum of 1927 (NAD 27) as currently required by the Mass Media Bureau of the FCC.

Multichannel TV Sound: Stereo only.

Satellite Earth Stations: Transmitter RCA; M/A-Com, 3-meter Ku-band; Andrew, 3.6-meter Ku-band; Andrew, 4.5-meter C-band; Microdyne, 7-meter C-band; Andrew, 7-meter C-band; Microdyne, M/A-Com, Avantek receivers.

News Services: ABC NewsOne, WSI, AP.

Ownership: Journal Communications Inc. (Group Owner).

Began Operation: February 1, 1974. Sale to Evening Post Publishing Co. by Futura Corp. approved by FCC August 25, 1981. Sale to present owner by Evening Post Publishing Co. approved by FCC November 15, 2001 (Television Digest, Vol. 42:1).

Represented (sales): Blair Television.

Represented (legal): Dow Lohnes PLLC.

Represented (engineering): Cohen Dippell & Everist PC.

Personnel:

Scott Eymer, Vice President & General Manager.

Ken Ritchie, General Sales Manager.

Norma Petty, Local Sales Manager.

Neil Smith, National Sales Assistant.

Andy Aparicio, News Director.

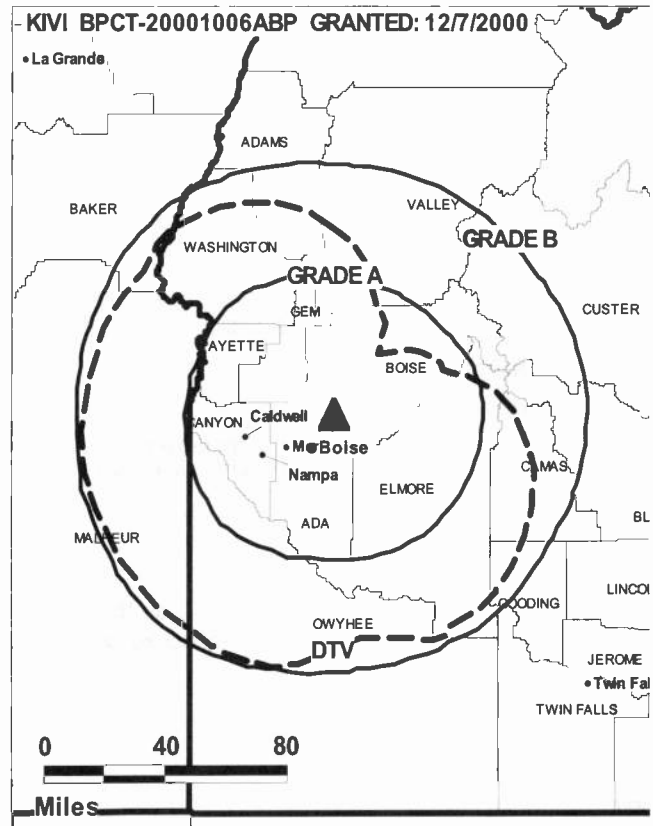
Jerry Madsen, Chief Engineer.

Rob Davis, Business Manager.

Brian Perkins, Program Director.

Fran Valentine, Promotion Manager.

Kraig Spille, Production Manager.



City of License: Nampa. **Station DMA:** Boise, ID. **Rank:** 113.

Circulation © 2007 Nielsen. Coverage based on Nielsen study.

GrandTotal	Cable TV Households	Non-cable TV Households	Total TV Households
Estimated Station Totals *	80,930	155,880	236,810
Average Weekly Circulation (2007)	49,156	81,426	130,582
Average Daily Circulation (2007)			51,692
Station DMA Total	Cable TV Households	Non-cable TV Households	Total TV Households
Estimated Station Totals *	80,930	149,620	230,550
Average Weekly Circulation (2007)	49,156	80,931	130,087
Average Daily Circulation (2007)			51,661
Other DMA Total	Cable TV Households	Non-cable TV Households	Total TV Households
Estimated Station Totals *	0	6,260	6,260
Average Weekly Circulation (2007)	0	495	495
Average Daily Circulation (2007)			31

*Estimated station totals are sums of the Nielsen TV and Cable TV household estimates for each county in which the station registers viewing of more than 5% as per the Nielsen Survey Methods.

KIVI-DT
Ch. 24

Network Service: ABC.

Licensee: Journal Broadcast Corp., 3355 S. Valley View Blvd., Las Vegas, NV 89102-6899.

Studio: 1866 E. Chisholm Dr., Nampa, ID 83687.

Mailing Address: PO Box 4125, Boise, ID 83711.

Phone: 208-336-0500; 208-467-3301. **Fax:** 208-381-6682.

E-mail: kritchier@todays6.com

Web Site: <http://www.6onyourside.com>

Technical Facilities: Channel No. 24 (530-536 MHz). Authorized power: 589-kw max. visual, aural. Antenna: 2815-ft above av. terrain, 307-ft. above ground, 7364-ft. above sea level.

Latitude	43°	45'	21"
Longitude	116°	05'	54"

Note: Latitude and longitude coordinates shown are based on the North American Datum of 1927 (NAD 27) as currently required by the Mass Media Bureau of the FCC.

Ownership: Journal Communications Inc. (Group Owner).

Began Operation: September 17, 2001. Standard Definition.

Represented (legal): Hogan & Hartson LLP.

Personnel:

Scott Eymer, Vice President & General Manager.

Ken Ritchie, General Sales Manager.

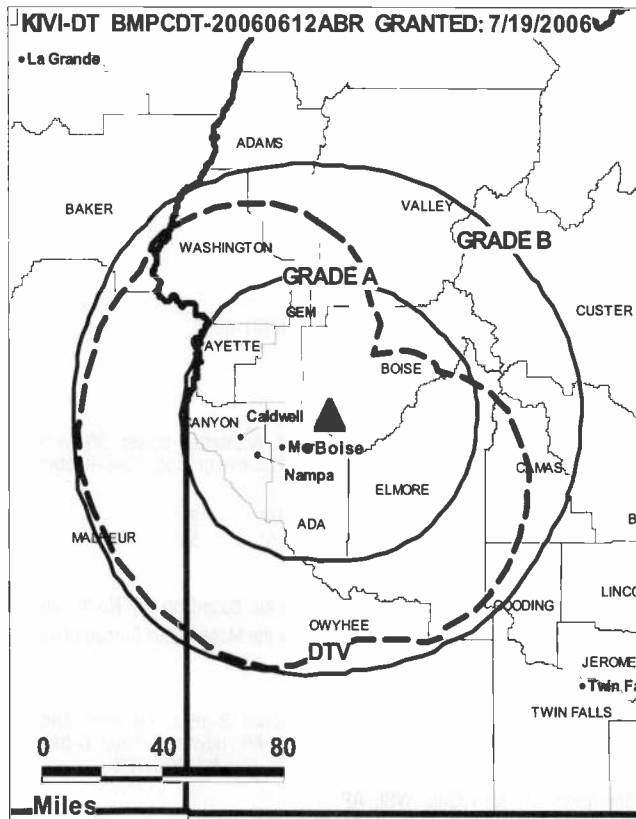
Norma Petty, Local Sales Manager.

Neil Smith, National Sales Assistant.

Andy Aparicio, News Director.

Jerry Madsen, Chief Engineer.

Rob Davis, Business Manager.



© 2008 Warren Communications News

Brian Perkins, Program Director.

Fran Valentine, Promotion Manager.

Kraig Spille, Production Manager.

City of License: Nampa. **Station DMA:** Boise, ID. **Rank:** 113.

Nielsen Data: Not available.

KTRV-DT
Ch. 13

Network Service: FOX.

Licensee: Idaho Independent Television Inc., PO Box 1212, Nampa, ID 83653.

Studio: One 6th St. N., Nampa, ID 83653.

Mailing Address: PO Box 1212, Nampa, ID 83653.

Phone: 208-466-1200. **Fax:** 208-467-6958.

E-mail: rickyj@ktrv.com

Web Site: <http://www.ktrv.com>

Technical Facilities: Channel No. 13 (210-216 MHz). Authorized power: 17-kw visual, aural. Antenna: 2720-ft above av. terrain, 243-ft. above ground, 7283-ft. above sea level.

Latitude	43°	45'	18"
Longitude	116°	05'	52"

Note: Latitude and longitude coordinates shown are based on the North American Datum of 1927 (NAD 27) as currently required by the Mass Media Bureau of the FCC.

Ownership: Block Communications Inc. (Group Owner).

Began Operation: November 1, 2004.

Represented (sales): Millennium Sales & Marketing.

Represented (legal): Dow Lohnes PLLC.

Represented (engineering): Cohen Dippell & Everist PC.

Personnel:

Ricky J. Josephs, President & General Manager.

Jim McKenna, Treasurer & Chief Financial Officer.

Bruce Wetton, General & National Sales Manager.

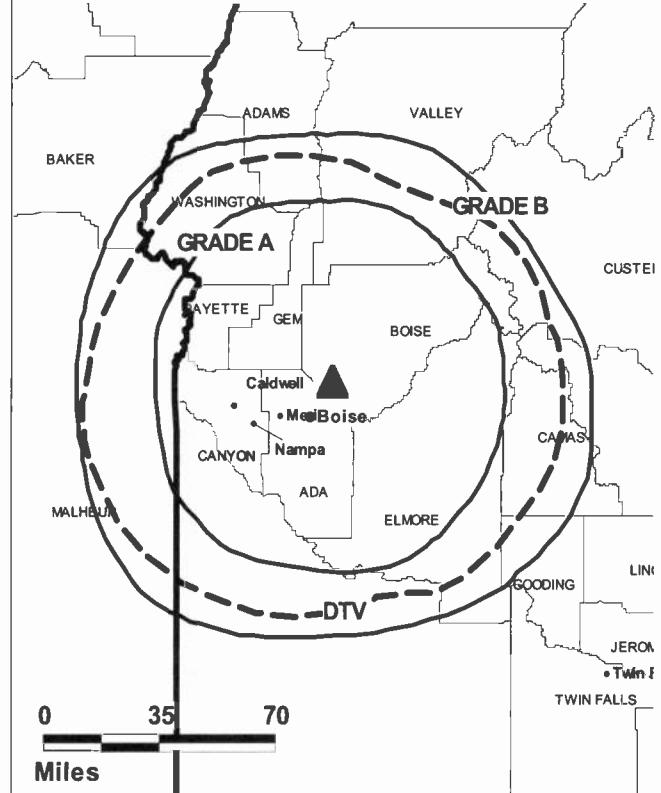
Ken Hunter, Local Sales Manager.

Bob Jaundalderis, News Director.

Kelly Cross, News Director.

Lance Hankins, Chief Engineer.

KTRV-DT BPCDT-19991028ADO GRANTED: 8/12/2005



© 2008 Warren Communications News

Shiloh Holmes, Program Director.

Mary Shaner, Promotion Manager.

Dan Widner, Production & Creative Services Director.

Cathy Lyons, Traffic Manager.

City of License: Nampa. **Station DMA:** Boise, ID. **Rank:** 113.

Nielsen Data: Not available.

KTRV-TV
(formerly KTRV)
Ch. 12

Network Service: FOX.

Licensee: Idaho Independent Television Inc., PO Box 1212, Nampa, ID 83653.

Studio: One 6th St. N, Nampa, ID 83653.

Mailing Address: PO Box 1212, Nampa, ID 83653.

Phone: 208-466-1200. **Fax:** 208-467-6958.

E-mail: rickyj@ktrv.com

Web Site: http://www.ktrv.com

Technical Facilities: Channel No. 12 (204-210 MHz). Authorized power: 178-kw max. & 166-kw horizontal visual, & 18.2-kw horizontal aural. Antenna: 2720-ft above av. terrain, 260-ft. above ground, 7290-ft. above sea level.

Latitude 43° 45' 18"
Longitude 116° 05' 52"

Transmitter: Deer Point Peak, 10.75-mi. NNE of Boise.

Note: Latitude and longitude coordinates shown are based on the North American Datum of 1927 (NAD 27) as currently required by the Mass Media Bureau of the FCC.

Multichannel TV Sound: Stereo only.

Satellite Earth Stations: Transmitter RCA; RCA Americom, 3.1-meter Ku-band; DH Satellite, 4-meter; Prodelin, 4.6-meter C-band; Standard Communications receivers.

News Service: AP.

Ownership: Block Communications Inc. (Group Owner).

Began Operation: October 18, 1981. Sale to present owner by Peyton Broadcasting Ltd. approved by FCC April 23, 1985 (Television Digest, Vol. 25:9).

Represented (sales): Millennium Sales & Marketing.

Represented (legal): Dow Lohnes PLLC.

Personnel:

Ricky J. Joseph, President & General Manager.

Jim McKenna, Treasurer & Chief Financial Officer.

Mary Shaner, Promotion Manager.

Dan Widner, Production & Creative Services Director.

Cathy Lyons, Traffic Manager.

Bruce Wetten, General & National Sales Manager.

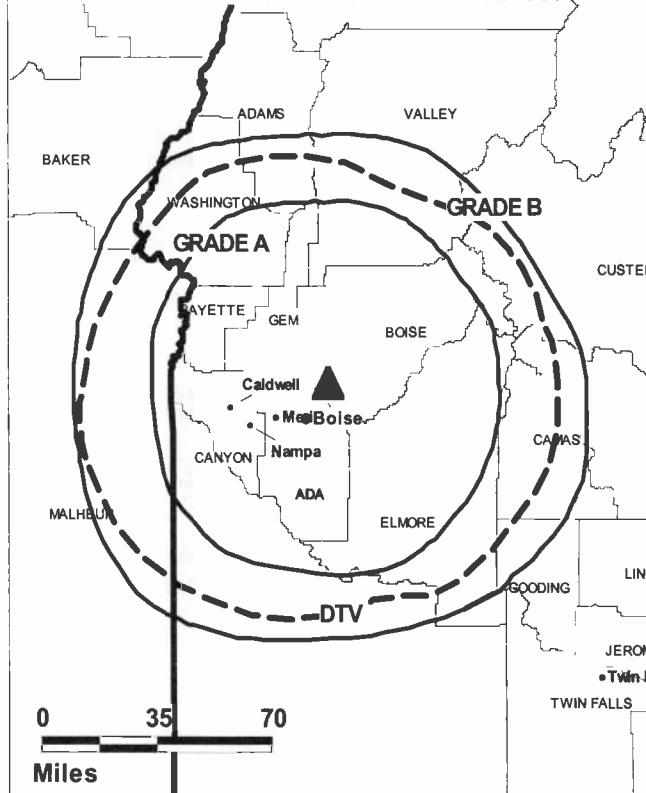
Ken Hunter, Local Sales Manager.

Bob Jaundalderis, News Director.

Kelly Cross, News Director.

Lance C. Hankins, Chief Engineer.

KTRV-TV BPCT-19800310KH GRANTED: 11/6/1980



© 2008 Warren Communications News

Shloh Holmes, Program Manager.

City of License: Nampa. **Station DMA:** Boise, ID. **Rank:** 113.

Circulation © 2007 Nielsen. Coverage based on Nielsen study.

GrandTotal	Cable TV Households	Non-cable TV Households	Total TV Households
Estimated Station Totals *	80,930	161,110	242,040
Average Weekly Circulation (2007)	37,255	82,338	119,593
Average Daily Circulation (2007)			41,773
Station DMA Total	Cable TV Households	Non-cable TV Households	Total TV Households
Estimated Station Totals *	80,930	149,620	230,550
Average Weekly Circulation (2007)	37,255	80,512	117,767
Average Daily Circulation (2007)			41,648
Other DMA Total	Cable TV Households	Non-cable TV Households	Total TV Households
Estimated Station Totals *	0	11,490	11,490
Average Weekly Circulation (2007)	0	1,826	1,826
Average Daily Circulation (2007)			125

*Estimated station totals are sums of the Nielsen TV and Cable TV household estimates for each county in which the station registers viewing of more than 5% as per the Nielsen Survey Methods.

**KFXP
Ch. 31**

Network Service: FOX.

Licensee: Compass Communications of Idaho Inc., 137 Magnolia Bend Dr., Livingston, TX 77351.

Studio: 902 E. Sherman, Pocatello, ID 83201.

Mailing Address: 902 E. Sherman, Pocatello, ID 83201.

Phone: 208-232-6666; 208-232-3141. **Fax:** 208-232-6678.

E-mail: bfouch@kpvi.com

Web Site: http://www.kpvi.com

Technical Facilities: Channel No. 31 (572-578 MHz). Authorized power: 2140-kw visual, aural. Antenna: 1467-ft above av. terrain, 512-ft. above ground, 6752-ft. above sea level.

Latitude 42° 55' 15"
Longitude 112° 20' 44"

Transmitter: 5-mi. NE of Pocatello.

Note: Latitude and longitude coordinates shown are based on the North American Datum of 1927 (NAD 27) as currently required by the Mass Media Bureau of the FCC.

Ownership: Compass Communications of Idaho Inc.

Began Operation: July 15, 1999. Sale to present owner by Channel 31 Inc. approved by FCC July 22, 1999. Transfer of control to Channel 31 Inc. by Winstar Broadcasting Corp. approved September 4, 1998.

Represented (sales): Blair Television.

Represented (legal): Fletcher, Heald & Hildreth PLC.

Represented (engineering): D. L. Markley & Associates Inc.

Personnel:

Bill Fouch, General Manager.

Patrick Anderson, Marketing & Local Sales Manager.

Lynn Graham, National Sales Manager.

Brenda Baumgartner, News Director.

Robin Estoponal, Chief Engineer.

Steve Terrell, Master Control Supervisor.

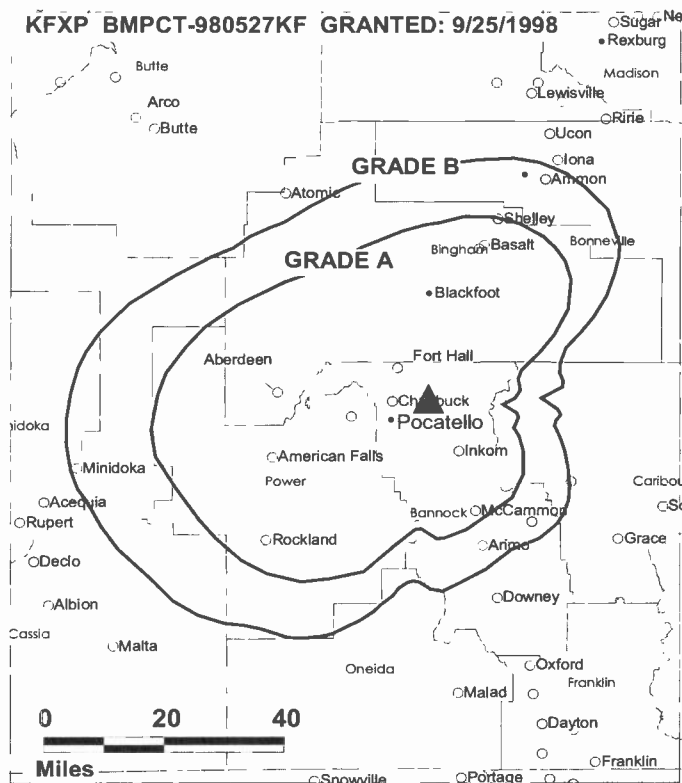
Ralph Toddre, Program Director.

Rocky Hansen, Promotion & Production Director.

Scott Larkin, Creative Service Director.

Barb Monroy, Traffic Manager.

KFXP BMPCT-980527KF GRANTED: 9/25/1998



© 2008 Warren Communications News

City of License: Pocatello. **Station DMA:** Idaho Falls-Pocatello, ID. **Rank:** 163.

Circulation © 2007 Nielsen. Coverage based on Nielsen study.

GrandTotal	Cable TV Households	Non-cable TV Households	Total TV Households
Estimated Station Totals *	36,410	70,940	107,350
Average Weekly Circulation (2007)	14,335	19,939	34,274
Average Daily Circulation (2007)			10,073

Station DMA Total	Cable TV Households	Non-cable TV Households	Total TV Households
Estimated Station Totals *	36,410	70,940	107,350
Average Weekly Circulation (2007)	14,335	19,939	34,274
Average Daily Circulation (2007)			10,073

*Estimated station totals are sums of the Nielsen TV and Cable TV household estimates for each county in which the station registers viewing of more than 5% as per the Nielsen Survey Methods.

KPIF

Ch. 15

(Operates satellite KBEO, Jackson)

Network Service: CW.

Licensee: Pocatello Channel 15 LLC, 3654 W. Jarvis Ave., Skokie, IL 60076.

Studio: 5023 Rainbow Lane, Chubbuck, ID 83202.

Mailing Address: 3654 W. Jarvis Ave., Skokie, IL 60076.

Phone: 847-674-0864. **Fax:** 847-674-9188.

E-mail: kevinbae@kmmcommunications.com

Web Site: http://www.kpif.net

Technical Facilities: Channel No. 15 (476-482 MHz). Authorized power: 5000-kw max. visual, aural. Antenna: 1073-ft above av. terrain, 262-ft. above ground, 6069-ft. above sea level.

Latitude 42° 51' 50"
Longitude 112° 31' 10"

Transmitter: Howard Mountain, Lot 12, Power County.

Note: Latitude and longitude coordinates shown are based on the North American Datum of 1927 (NAD 27) as currently required by the Mass Media Bureau of the FCC.

Ownership: Pocatello Channel 15 LLC (Group Owner).

Began Operation: March 1, 2004. Transfer from Larry E. Morton & Todd P. Robinson (33.3% to 0%) to Myoung Hwa Bae (33.3% to 100%) approved by FCC December 1, 2003.

Represented (legal): Jeffrey L. Timmons.

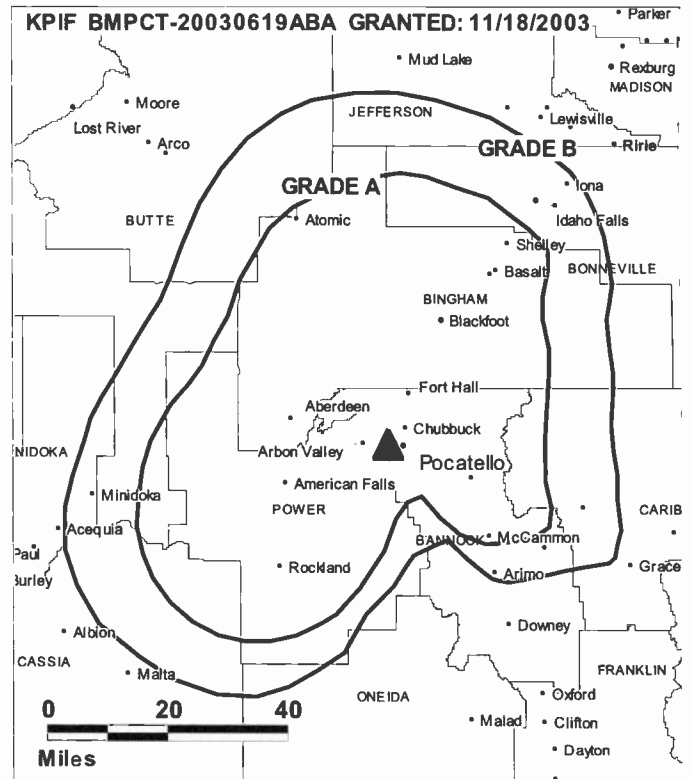
Represented (engineering): Cohen Dippell & Everist PC.

Personnel:

Brian Nugent, General Manager.

Nick Davidson, Chief Engineer.

City of License: Pocatello. **Station DMA:** Idaho Falls-Pocatello, ID. **Rank:** 163.



Circulation © 2007 Nielsen. Coverage based on Nielsen study.

GrandTotal	Cable TV Households	Non-cable TV Households	Total TV Households
Estimated Station Totals *	35,220	63,290	98,510
Average Weekly Circulation (2007)	6,436	8,988	15,424
Average Daily Circulation (2007)			4,402

Station DMA Total	Cable TV Households	Non-cable TV Households	Total TV Households
Estimated Station Totals *	35,220	63,290	98,510
Average Weekly Circulation (2007)	6,436	8,988	15,424
Average Daily Circulation (2007)			4,402

*Estimated station totals are sums of the Nielsen TV and Cable TV household estimates for each county in which the station registers viewing of more than 5% as per the Nielsen Survey Methods.

KPVI
Ch. 6
(Operates satellite KJWY, Jackson)

Network Service: NBC.

Licensee: Oregon Trail Broadcasting Co., 1500 Foremaster Lane, Las Vegas, NV 89101.

Studio: 902 E. Sherman St., Pocatello, ID 83201.

Mailing Address: PO Box 667, Pocatello, ID 83204-0667.

Phone: 208-232-6666. **Fax:** 208-233-6678.

E-mail: bfouch@kpvi.com

Web Site: http://www.kpvi.com

Technical Facilities: Channel No. 6 (82-88 MHz). Authorized power: 100-kw visual, 17.4-kw aural. Antenna: 1530-ft above av. terrain, 619-ft. above ground, 6857-ft. above sea level.

Latitude	42°	55'	14.5"
Longitude	112°	20'	44"

Transmitter: SE 1/4 of SW 1/4 of SE 1/2 of Section 3, T6S, R35E.

Note: Latitude and longitude coordinates shown are based on the North American Datum of 1927 (NAD 27) as currently required by the Mass Media Bureau of the FCC.

Satellite Earth Stations: Transmitter RCA; RCA, Ku-band; Andrew, 4.5-meter C-band; Andrew, 7.5-meter C-band; Avantek receivers.

News Services: AP, NBC News Channel, CNN Newsource.

Ownership: Sunbelt Communications Co. (Group Owner).

Began Operation: April 26, 1974. Sale to Ambassador Media Corp. from Futura Corp. approved by FCC October 25, 1983. Sale to present owner by Ambassador approved by FCC September 29, 1995.

Represented (sales): Blair Television.

Represented (legal): Drinker Biddle & Reath LLP.

Represented (engineering): D. L. Markley & Associates Inc.

Personnel:

Bill Fouch, General Manager.

Patrick Anderson, Marketing & Local Sales Manager.

Lynn Graham, National Sales Manager.

Brenda Baumgartner, News Director.

Robin Estopinal, Chief Engineer.

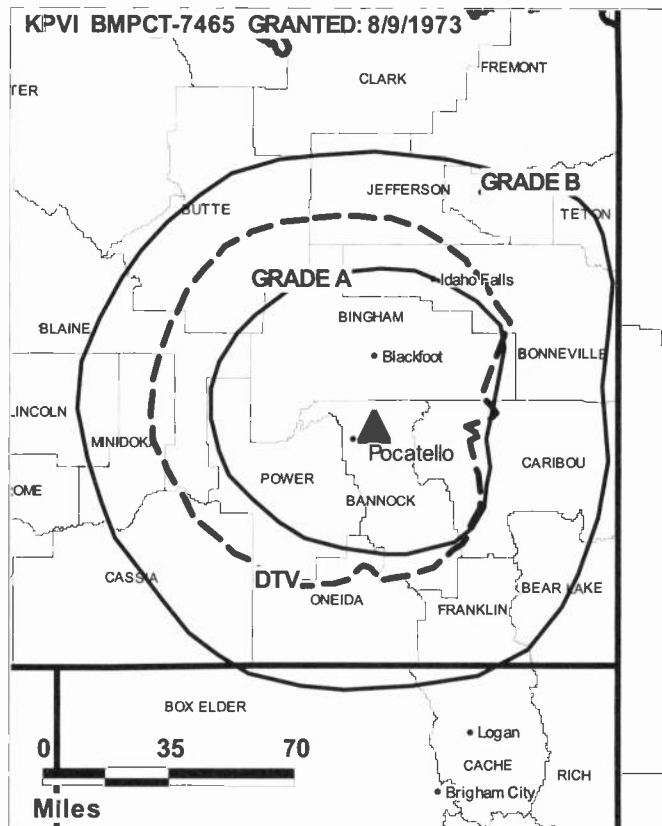
Ralph Toddre, Program Director.

Rocky Hansen, Production & Promotion Director.

Scott Larkin, Creative Services Director.

Barb Monroy, Traffic Director.

Brian Kay, Master Control Supervisor.



Dena Ruffidge, Human Resources.

City of License: Pocatello. **Station DMA:** Idaho Falls-Pocatello, ID. **Rank:** 163.

Circulation © 2007 Nielsen. Coverage based on Nielsen study.

GrandTotal	Cable TV Households	Non-cable TV Households	Total TV Households
Estimated Station Totals *	37,450	77,870	115,320
Average Weekly Circulation (2007)	25,194	41,796	66,990
Average Daily Circulation (2007)			35,736
Station DMA Total	Cable TV Households	Non-cable TV Households	Total TV Households
Estimated Station Totals *	31,930	74,160	106,090
Average Weekly Circulation (2007)	24,153	41,585	65,738
Average Daily Circulation (2007)			35,304
Other DMA Total	Cable TV Households	Non-cable TV Households	Total TV Households
Estimated Station Totals *	5,520	3,710	9,230
Average Weekly Circulation (2007)	1,041	211	1,252
Average Daily Circulation (2007)			432

*Estimated station totals are sums of the Nielsen TV and Cable TV household estimates for each county in which the station registers viewing of more than 5% as per the Nielsen Survey Methods.

KPVI-DT
Ch. 23

Network Service: NBC.

Licensee: Oregon Trail Broadcasting Co., 1500 Foremaster Lane, Las Vegas, NV 89101.

Studio: 902 E. Sherman, Pocatello, ID 83201.

Mailing Address: PO Box 667, Pocatello, ID 83204-0667.

Phone: 208-232-6666. **Fax:** 208-233-6678.

E-mail: bfouch@kpvi.com

Web Site: http://www.kpvi.com

Technical Facilities: Channel No. 23 (524-530 MHz). Authorized power: 505-kw max. visual, aural. Antenna: 1307-ft above av. terrain, 338-ft. above ground, 6574-ft. above sea level.

Latitude	42°	55'	12.8"
Longitude	112°	20'	44.6"

Note: Latitude and longitude coordinates shown are based on the North American Datum of 1927 (NAD 27) as currently required by the Mass Media Bureau of the FCC.

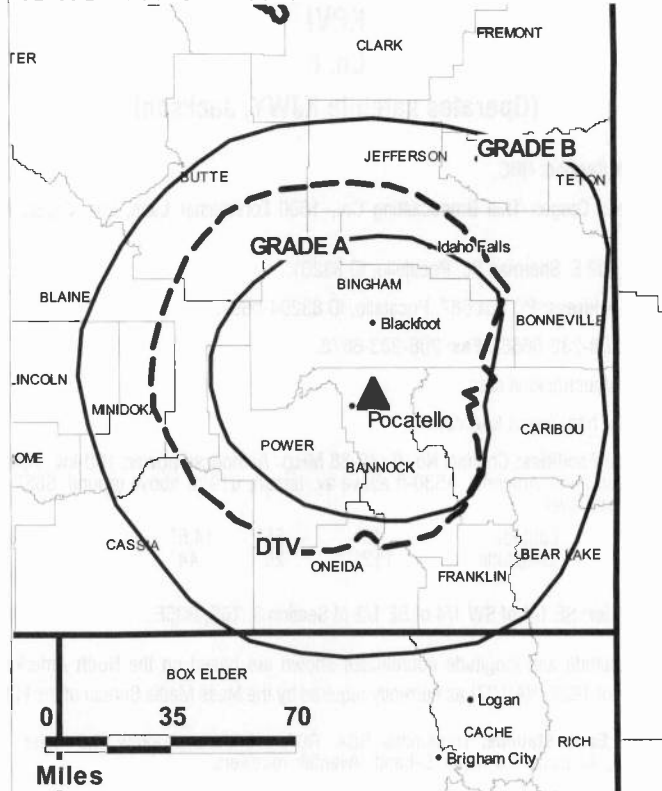
Ownership: Sunbelt Communications Co. (Group Owner).

Represented (sales): Blair Television.

Personnel:

- Bill Fouch**, General Manager.
- Patrick Anderson**, Marketing & Local Sales Manager.
- Lynn Graham**, National Sales Manager.
- Brenda Baumgartner**, News Director.
- Robin Estopinal**, Chief Engineer.
- Ralph Toddre**, Program Director.
- Rocky Hansen**, Production & Promotion Director.
- Scott Larkin**, Creative Services Director.

KPVI-DT BMPCDT-20060616ACH GRANTED: 7/6/2006



© 2008 Warren Communications News

Barb Monroy, Traffic Manager.

Brian Kay, Master Control Supervisor.

Dena Ruffidge, Human Resources.

City of License: Pocatello. **Station DMA:** Idaho Falls-Pocatello, ID. **Rank:** 163.

Nielsen Data: Not available.

KIDA

Ch. 5

Network Service: IND.

Licensee: Turner Enterprises, PO Box 435, Long Key, FL 33001-0435.

Mailing Address: 1460 N. Broadway, Wichita, KS 67214.

Phone: 703-812-0400.

Technical Facilities: Channel No. 5 (76-82 MHz). Authorized power: 10.25-kw visual, aural. Antenna: 1831-ft above av. terrain, 59-ft. above ground, 8648-ft. above sea level.

Latitude	43°	38'	36"
Longitude	114°	23'	49"

Holds CP for change to 100-kw visual, 1876-ft above av. terrain, 190-ft. above ground, 7690-ft. above sea level; lat. 43° 26' 47", long. 114° 12' 52", BPCT-20040316AKJ.

Transmitter: Near Triumph Mine, 4.3-mi. SE of Sun Valley.

Note: Latitude and longitude coordinates shown are based on the North American Datum of 1927 (NAD 27) as currently required by the Mass Media Bureau of the FCC.

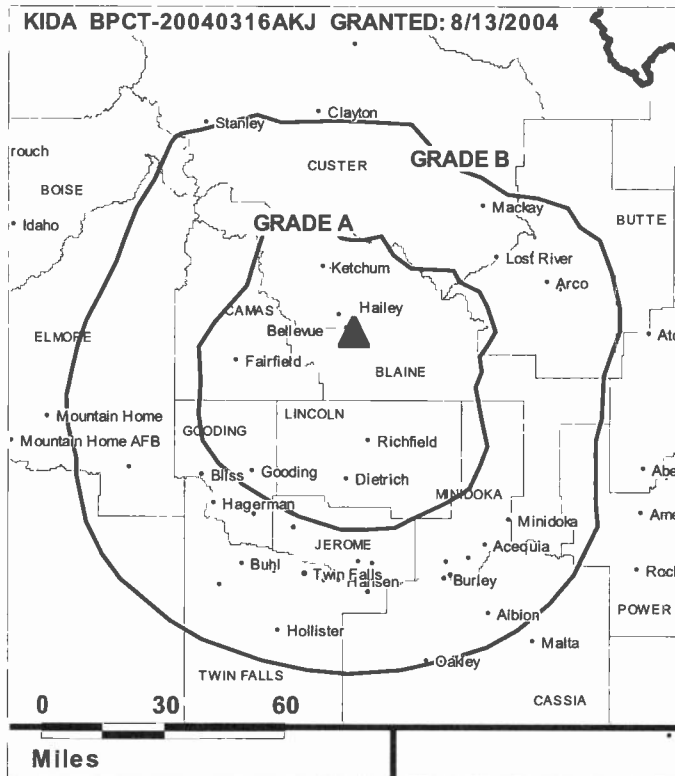
Ownership: Marcia T. Turner.

Began Operation: Station operating; no on-air date

Represented (legal): Shainis & Peltzman Chartered.

City of License: Sun Valley. **Station DMA:** Twin Falls, ID. **Rank:** 193.

Nielsen Data: Not available.



© 2008 Warren Communications News

**KMVT
Ch. 11**

Network Service: CBS.

Licensee: Neuhoff Family LP, 11793 Lake House Court, North Palm Beach, FL 33408.

Studio: 1100 Blue Lakes Blvd. N, Twin Falls, ID 83301.

Mailing Address: 1100 Blue Lakes Blvd. N, Twin Falls, ID 83301.

Phone: 208-733-1100. **Fax:** 208-733-4649.

E-mail: Lwagner@kmvt.com

Web Site: http://www.kmvt.com

Technical Facilities: Channel No. 11 (198-204 MHz). Authorized power: 316-kw visual, 3.8-kw aural. Antenna: 1060-ft above av. terrain, 668-ft. above ground, 4971-ft. above sea level.

Latitude	42°	43'	48"
Longitude	114°	24'	52"

Transmitter: Flat Top Butte, 11-mi. N of city.

Note: Latitude and longitude coordinates shown are based on the North American Datum of 1927 (NAD 27) as currently required by the Mass Media Bureau of the FCC.

Satellite Earth Stations: Transmitter Harris; GE, 3-meter Ku-band; Scientific-Atlanta, 4.5-meter C-band; Harris, 6.1-meter C-band; Scientific-Atlanta, 7-meter C-band; Scientific-Atlanta, M/A-Com, Harris receivers.

News Service: AP.

Ownership: Neuhoff Family LP (Group Owner).

Began Operation: May 30, 1955. Sale to present owner by Catamount Broadcast Group approved by FCC June 15, 2004. Sale to Catamount Broadcast Group by KMVT Broadcasting Inc. approved by FCC February 24, 1998. Sale to KMVT Broadcasting Inc. by Western Broadcasting Co. approved by FCC January 6, 1984 (Television Digest, Vol. 23:44). Sale to Western (Dale Moore) by KLIX Corp. (A. L. Glasmann family) approved by FCC December 16, 1970. Previous sale by Frank C. Carman-Grant Wrathall interests approved by FCC March 7, 1956 (Vol. 11:31; 12:10).

Represented (sales): Continental Television Sales.

Represented (legal): Schwartz, Woods & Miller.

Personnel:

Lee Wagner, General Manager & Program Director.

Leslie Flores, Operations Supervisor.

Lisa Collins, General Sales Manager.

Scott Pierce, Local Sales Manager.

Joe Martin, News Director.

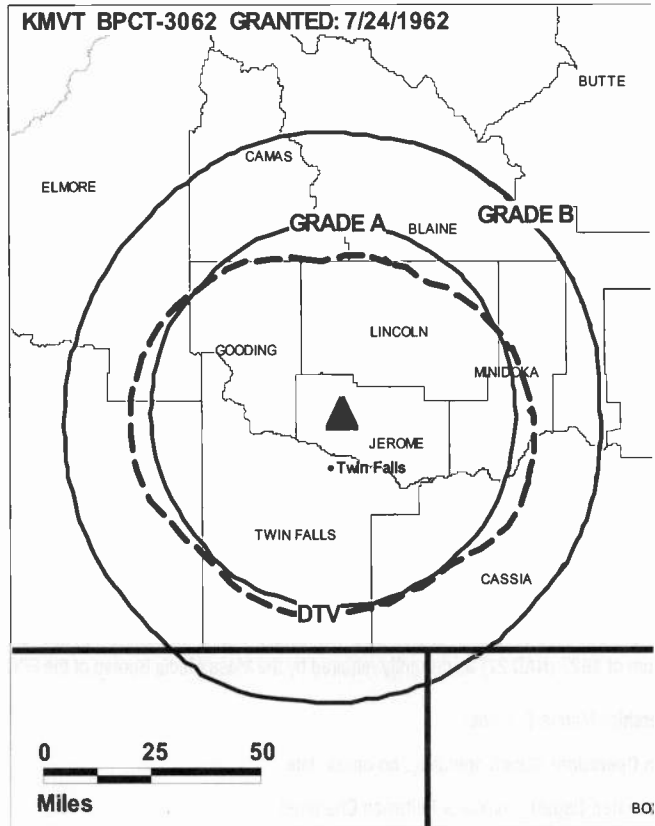
Rodger Martin, Chief Engineer.

Charles Lemmon, Assignment Editor.

Berva Dawn Nesbit, Controller.

Paul Johnson, Promotion & Marketing Manager.

KMVT BPCT-3062 GRANTED: 7/24/1962



© 2008 Warren Communications News

Mitch Proctor, Production Manager.

Tom Frank, Creative Services Director.

Deborah Flores, Traffic Manager.

City of License: Twin Falls. **Station DMA:** Twin Falls, ID. **Rank:** 193.

Circulation © 2007 Nielsen. Coverage based on Nielsen study.

GrandTotal	Cable TV Households	Non-cable TV Households	Total TV Households
Estimated Station Totals *	24,590	36,570	61,160
Average Weekly Circulation (2007)	17,895	22,512	40,407
Average Daily Circulation (2007)			24,547

Station DMA Total	Cable TV Households	Non-cable TV Households	Total TV Households
Estimated Station Totals *	24,590	36,570	61,160
Average Weekly Circulation (2007)	17,895	22,512	40,407
Average Daily Circulation (2007)			24,547

*Estimated station totals are sums of the Nielsen TV and Cable TV household estimates for each county in which the station registers viewing of more than 5% as per the Nielsen Survey Methods.

KMVT-DT
Ch. 16

Network Service: CBS.

Grantee: Neuhoff Family LP, 11793 Lake House Court, North Palm Beach, FL 33408.

Studio: 1100 Blue Lakes Blvd. N, Twin Falls, ID 83301.

Mailing Address: 1100 Blue Lakes Blvd. N, Twin Falls, ID 83301.

Phone: 208-733-1100. **Fax:** 208-733-4649.

E-mail: Lwagner@kmtv.com

Web Site: http://www.kmtv.com

Technical Facilities: Channel No. 16 (482-488 MHz). Authorized power: 1-kw max. visual, aural. Antenna: 932-ft above av. terrain, 480-ft. above ground, 4778-ft. above sea level.

Latitude	42°	43'	47"
Longitude	114°	24'	52"

Note: Latitude and longitude coordinates shown are based on the North American Datum of 1927 (NAD 27) as currently required by the Mass Media Bureau of the FCC.

Ownership: Neuhoff Family LP (Group Owner).

Began Operation: Station operating under Special Temporary Authority at 1.82-kw max. visual; no on-air date

Represented (legal): Schwartz, Woods & Miller.

Represented (sales): Continental Television Sales.

Personnel:

Lee Wagner, General Manager.

Leslie Flores, Operations Supervisor.

Lisa Collins, General Sales Manager.

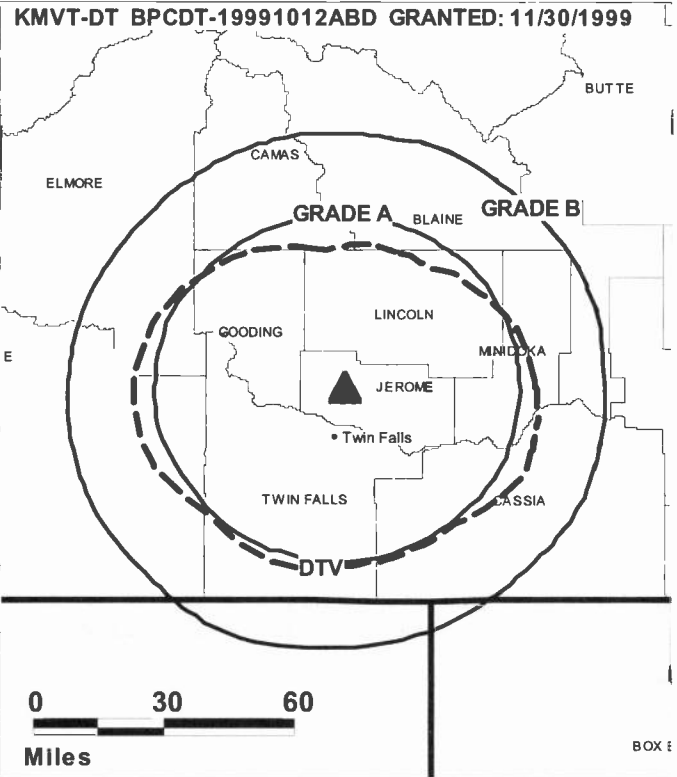
Scott Pierce, Local Sales Manager.

Joe Martin, News Director.

Rodger Martin, Chief Engineer.

Charles Lemmon, Assignment Editor.

Berva Dawn Nesbit, Controller.



- Paul Johnson**, Promotion & Marketing Manager.
- Mitch Proctor**, Production Manager.
- Tom Frank**, Creative Services Director.
- Deborah Flores**, Traffic Manager.

City of License: Twin Falls. **Station DMA:** Twin Falls, ID. **Rank:** 193.
Nielsen Data: Not available.

KXTF
Ch. 35

Network Service: FOX.

Licensee: Falls Broadcasting Co., 1500 Foremaster Lane, Las Vegas, NV 89101.

Studio: 1061 Blue Lakes Blvd. N, Twin Falls, ID 83301.

Mailing Address: 1061 Blue Lakes Blvd. N, Twin Falls, ID 83301.

Phone: 208-733-1100; 208-232-6666. **Fax:** 208-733-4649.

E-mail: bfouch@kpvi.com

Web Site: http://www.kpvi.com

Technical Facilities: Channel No. 35 (596-602 MHz). Authorized power: 96-kw max. visual, aural. Antenna: 537-ft above av. terrain, 95-ft. above ground, 4380-ft. above sea level.

Latitude 42° 43' 42"
Longitude 114° 24' 43"

Transmitter: Flat Top Butte, 5.2-mi. E of Jerome County, ID.

Note: Latitude and longitude coordinates shown are based on the North American Datum of 1927 (NAD 27) as currently required by the Mass Media Bureau of the FCC.

Ownership: Sunbelt Communications Co. (Group Owner).

Began Operation: June 1, 1989.

Represented (sales): Petry Television Inc.

Represented (legal): Hopkins & Sutter.

Represented (engineering): du Treil, Lundin & Rackley Inc.

Personnel:

Bill Fouch, General Manager.

Patrick Anderson, Marketing & Local Sales Manager.

Lynn Graham, National Sales Manager.

Brenda Baumgartner, News Director.

Robin Estopinal, Chief Engineer.

Wally Flackett, Master Control Supervisor.

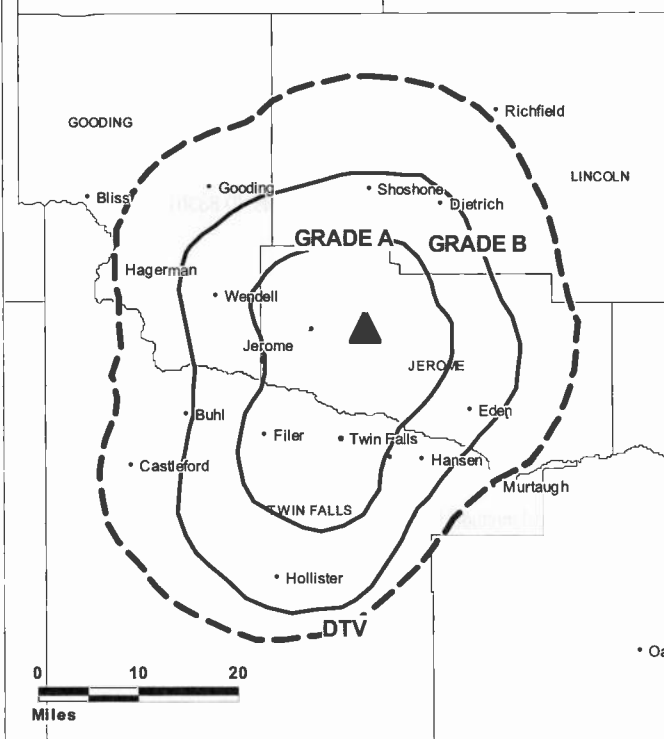
Ralph Toddre, Program Director.

Rocky Hansen, Production & Promotion Director.

Scott Larkin, Creative Services Director.

Barb Monroy, Traffic Manager.

KXTF BPCT-19870925KH GRANTED: 3/7/1988



© 2008 Warren Communications News

City of License: Twin Falls. **Station DMA:** Twin Falls, ID. **Rank:** 193.

Circulation © 2007 Nielsen. Coverage based on Nielsen study.

GrandTotal	Cable TV Households	Non-cable TV Households	Total TV Households
Estimated Station Totals *	24,590	36,570	61,160
Average Weekly Circulation (2007)	8,845	10,730	19,575
Average Daily Circulation (2007)			6,122

Station DMA Total	Cable TV Households	Non-cable TV Households	Total TV Households
Estimated Station Totals *	24,590	36,570	61,160
Average Weekly Circulation (2007)	8,845	10,730	19,575
Average Daily Circulation (2007)			6,122

*Estimated station totals are sums of the Nielsen TV and Cable TV household estimates for each county in which the station registers viewing of more than 5% as per the Nielsen Survey Methods.

KXTF-DT
Ch. 34

Network Service: FOX.

Licensee: Falls Broadcasting Co., 1500 Foremaster Lane, Las Vegas, NV 89101.

Studio: 1061 Blue Lakes Blvd. N., Twin Falls, ID 83301.

Mailing Address: 1061 Blue Lakes Blvd. N., Twin Falls, ID 83301.

Phone: 208-733-1100; 208-232-6666. **Fax:** 208-733-0160.

E-mail: bfouch@kpvi.com

Web Site: http://www.kpvi.com

Technical Facilities: Channel No. 34 (590-596 MHz). Authorized power: 21.7-kw max. visual, aural. Antenna: 499-ft above av. terrain, 59-ft. above ground, 4344-ft. above sea level.

Latitude	42°	43'	42"
Longitude	114°	24'	43"

Note: Latitude and longitude coordinates shown are based on the North American Datum of 1927 (NAD 27) as currently required by the Mass Media Bureau of the FCC.

Ownership: Sunbelt Communications Co. (Group Owner).

Began Operation: Station operating; no on-air date

Represented (sales): Petry Television Inc.

Personnel:

Bill Fouch, General Manager.

Patrick Anderson, Marketing & Local Sales Manager.

Lynn Graham, National Sales Manager.

Brenda Baumgartner, News Director.

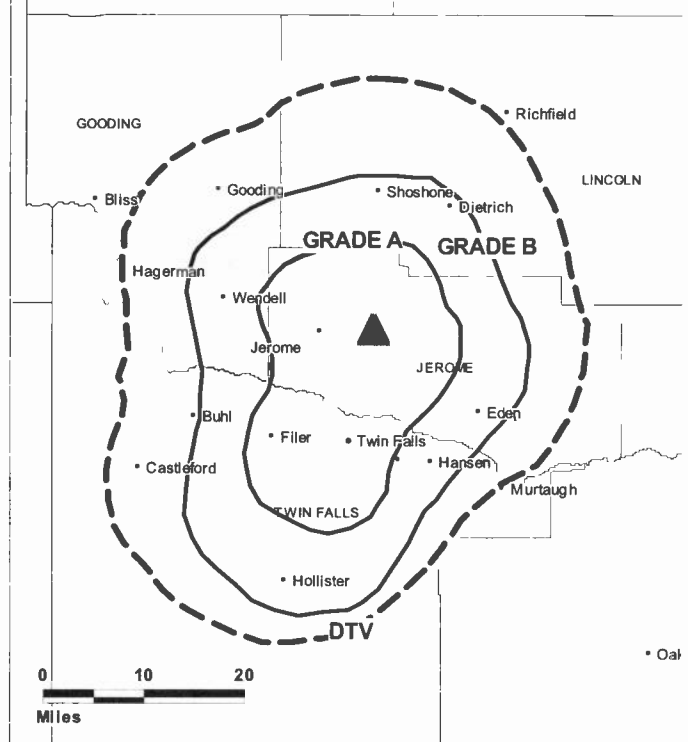
Robin Estopinal, Chief Engineer.

Wally Flackett, Master Control Supervisor.

Ralph Toddre, Program Director.

Rocky Hansen, Promotion & Production Director.

KXTF-DT BMPCDT-20050822AAR GRANTED: 9/15/2005



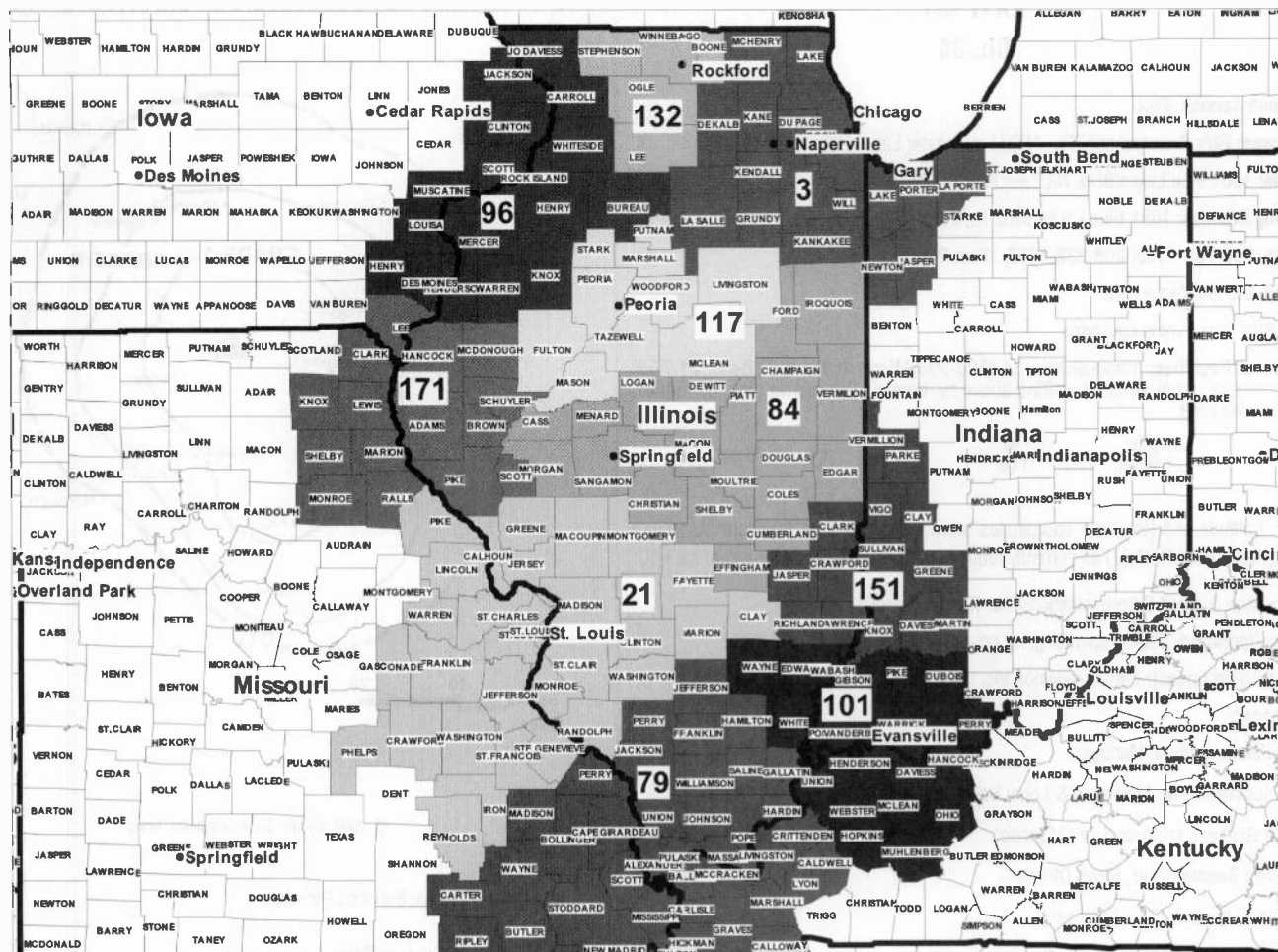
© 2008 Warren Communications News

Scott Larkin, Creative Services Director.

Barb Monroy, Traffic Manager.

City of License: Twin Falls. **Station DMA:** Twin Falls, ID. **Rank:** 193.

Nielsen Data: Not available.



© 2008 Warren Communications News

MARKET	NIELSEN DMA TV HOUSEHOLDS	RANK	MARKET AREA COMMERCIAL STATIONS
Chicago, IL	3,469,110	3	WBBM-DT (3); WBBM-TV (2); WCIU-DT (27); WCIU-TV (26); WCPX (38); WCPX-DT (43); WFLD (32); WFLD-DT (31); WGBO-DT (53); WGBO-TV (66); WGN-DT (19); WGN-TV (9); WJYS (62); WJYS-DT (36); WLS-DT (52); WLS-TV (7); WMAQ-DT (29); WMAQ-TV (5); WPWR-DT (51); WPWR-TV (50); WSNS-DT (45); WSNS-TV (44); WWTO-DT (10); WWTO-TV (35); WXFT-DT (59); WXFT-TV (60)
St. Louis, MO	1,244,370	21	KDNL-DT (31); KDNL-TV (30); KMOV (4); KMOV-DT (56); KNLC (24); KNLC-DT (14); KPLR-DT (26); KPLR-TV (11); KSDK (5); KSDK-DT (35); KTVI (2); KTVI-DT (43); WPXS (13); WPXS-DT (21); WRBU (46); WRBU-DT (47)
Paducah, KY-Cape Girardeau-Harrisburg, MO-Mount Vernon, IL	390,130	79	KBSI (23); KBSI-DT (22); KFVS-DT (57); KFVS-TV (12); KPOB-TV (15); WDKA (49); WDKA-DT (50); WPSD-DT (32); WPSD-TV (6); WSIL-DT (34); WSIL-TV (3); WTCT (27); WTCT-DT (17)
Champaign & Springfield-Decatur, IL	378,870	84	WAND (17); WAND-DT (18); WBUI (23); WBUI-DT (22); WCCU (27); WCCU-DT (26); WCFN (49); WCFN-DT (53); WCIA (3); WCIA-DT (48); WICD (15); WICD-DT (41); WICS (20); WICS-DT (42); WRSP-DT (44); WRSP-TV (55)
Davenport, IA-Rock Island-Moline, IL	308,950	96	KGCW-DT (41); KGCW-TV (26); KLJB-DT (49); KLJB-TV (18); KWQC-DT (56); KWQC-TV (6); WHBF-DT (58); WHBF-TV (4); WQAD-DT (38); WQAD-TV (8)
Evansville, IN	290,060	101	WAZE-DT (20); WAZE-TV (19); WEHT (25); WEHT-DT (59); WEVV (44); WEVV-DT (45); WFIE (14); WFIE-DT (46); WTVV (7); WTVV-DT (28)
Peoria-Bloomington, IL	243,640	117	WAOE (59); WAOE-DT (39); WEEK-DT (57); WEEK-TV (25); WHOI (19); WHOI-DT (40); WMBD-DT (30); WMBD-TV (31); WYZZ-DT (28); WYZZ-TV (43)
Rockford, IL	188,670	132	WIFR (23); WIFR-DT (41); WQRF-DT (42); WQRF-TV (39); WREX-DT (54); WREX-TV (13); WTVO (17); WTVO-DT (16)
Terre Haute, IN	145,380	151	WFXW (38); WFXW-DT (39); WTHI-DT (24); WTHI-TV (10); WTWO (2); WTWO-DT (36)
Quincy, IL-Hannibal, MO-Keokuk, IA	103,500	171	KHQA-DT (29); KHQA-TV (7); WGEM-DT (54); WGEM-TV (10); WTJR (16); WTJR-DT (32)

(Continued on next page)

Illinois *Digital* Station Totals as of October 1, 2007

	VHF	UHF	TOTAL
Commercial Television	2	34	36
Educational Television	1	10	11
	3	44	47

Illinois Analog Station Totals as of October 1, 2007

	VHF	UHF	TOTAL
Commercial Television	11	25	36
Educational Television	3	8	11
	14	33	47

WXFT-DT
Ch. 59

Network Service: TEL.

Licensee: Telefutura Chicago LLC, 1999 Avenue of the Stars, Suite 3050, Los Angeles, CA 90067.

Studio: 541 N. Fairbanks Court, Suite 910, Chicago, IL 60611.

Mailing Address: 541 N. Fairbanks Court, Suite 910, Chicago, IL 60611.

Phone: 312-670-1000. **Fax:** 312-467-5821.

E-mail: bmedina@univision.net

Web Site: <http://www.univision.net>

Technical Facilities: Channel No. 59 (740-746 MHz). Authorized power: 200-kw max. visual, aural. Antenna: 1669-ft above av. terrain, 2262-ft. above ground, 1667-ft. above sea level.

Latitude	41°	52'	44"
Longitude	87°	38'	08"

Note: Latitude and longitude coordinates shown are based on the North American Datum of 1927 (NAD 27) as currently required by the Mass Media Bureau of the FCC.

Ownership: Univision Communications Inc. (Group Owner).

Began Operation: September 1, 2002. Standard Definition.

Represented (legal): Covington & Burling.

Personnel:

Bert Medina, General Manager.

Andrew Wallace, General Sales Manager.

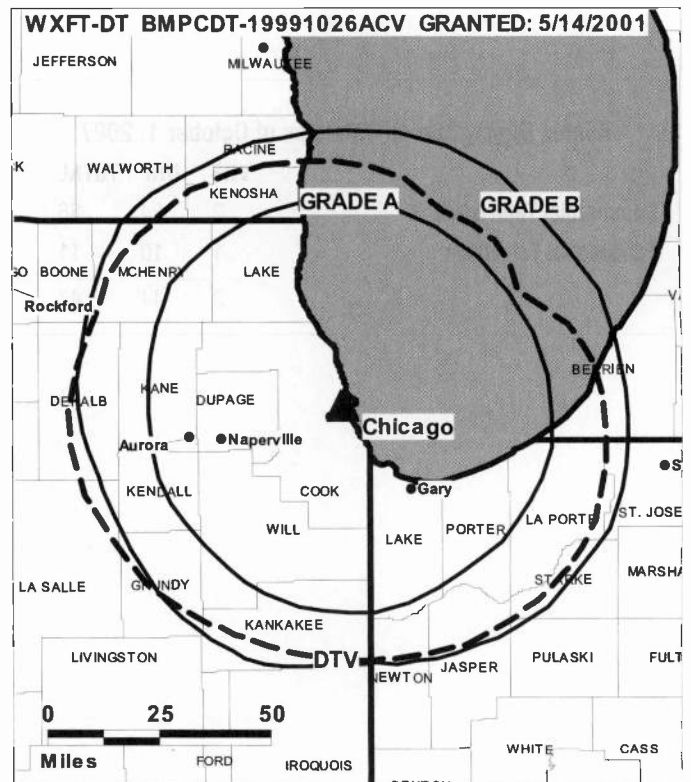
Claudia Gonzalez, News Director.

Charlie Fischer, Chief Engineer.

Judy Bowe, Business Manager.

Juanita Davis, Program Director.

Edgar Vardez, Creative Services Director.



© 2008 Warren Communications News

Doug Becker, Traffic Manager.

Luisa Echeverria, Community Affairs Manager.

City of License: Aurora. **Station DMA:** Chicago, IL. **Rank:** 3.

Nielsen Data: Not available.

WXFT-TV
Ch. 60

Network Service: TEL.

Licensee: Telefutara Chicago LLC, 1999 Avenue of the Stars, Suite 3050, Los Angeles, CA 90067.

Studio: 541 N. Fairbanks Court, Suite 910, Chicago, IL 60611.

Mailing Address: 541 N. Fairbanks Court, Suite 910, Chicago, IL 60611.

Phone: 312-670-1000. **Fax:** 312-467-5821.

E-mail: bmedina@univision.net

Web Site: http://www.univision.net

Technical Facilities: Channel No. 60 (746-752 MHz). Authorized power: 5000-kw max. visual, 1000-kw aural. Antenna: 1621-ft above av. terrain, 1625-ft. above ground, 2220-ft. above sea level.

Latitude 41° 52' 44"
Longitude 87° 38' 10"

Transmitter: Sears Tower, 233 S. Wacker Dr.

Note: Latitude and longitude coordinates shown are based on the North American Datum of 1927 (NAD 27) as currently required by the Mass Media Bureau of the FCC.

Ownership: Univision Communications Inc. (Group Owner).

Began Operation: April 20, 1982. Transfer of control to Broadcasting Media Partners Inc. approved by FCC March 27, 2007. Sale to present owner by USA Broadcasting approved by FCC May 21, 2001. Sale to Silver King by Newsweb Corp. (Fred Eychaner, et al.) approved by FCC December 4, 1986.

Represented (legal): Covington & Burling.

Personnel:

Bert Medina, General Manager.

Andrew Wallace, General Sales Manager.

Claudia Gonzalez, News Director.

Charlie Fischer, Chief Engineer.

Judy Bowe, Business Manager.

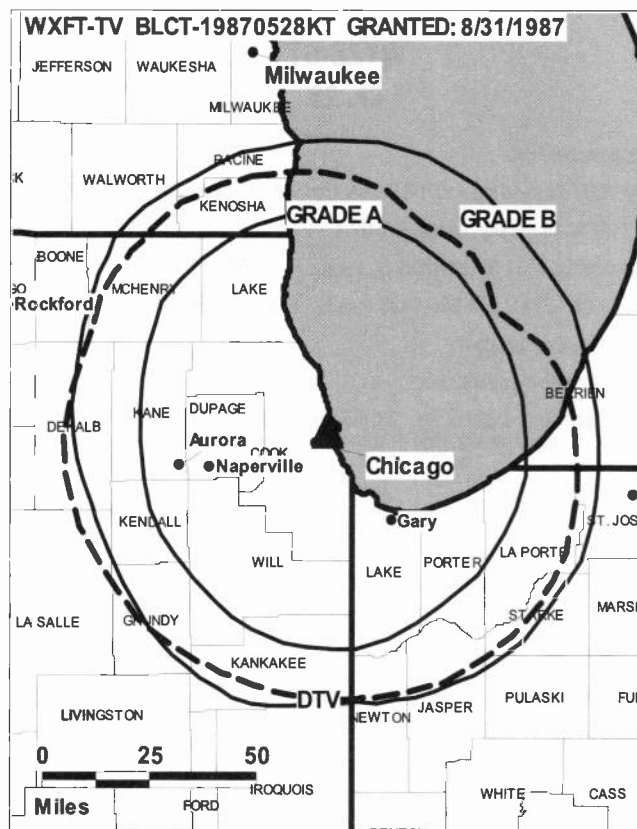
Juanita Davis, Program Director.

Edgar Vardez, Creative Services Director.

Doug Becker, Traffic Manager.

Luisa Echeverria, Community Affairs Manager.

City of License: Aurora. **Station DMA:** Chicago, IL. **Rank:** 3.



© 2008 Warren Communications News

Circulation © 2007 Nielsen. Coverage based on Nielsen study.

GrandTotal	Cable TV Households	Non-cable TV Households	Total TV Households
Estimated Station Totals *	2,023,780	874,340	2,898,120
Average Weekly Circulation (2007)	189,866	150,714	340,580
Average Daily Circulation (2007)			151,257
Station DMA Total	Cable TV Households	Non-cable TV Households	Total TV Households
Estimated Station Totals *	2,023,780	860,830	2,884,610
Average Weekly Circulation (2007)	189,866	149,768	339,634
Average Daily Circulation (2007)			151,203
Other DMA Total	Cable TV Households	Non-cable TV Households	Total TV Households
Estimated Station Totals *	0	13,510	13,510
Average Weekly Circulation (2007)	0	946	946
Average Daily Circulation (2007)			54

*Estimated station totals are sums of the Nielsen TV and Cable TV household estimates for each county in which the station registers viewing of more than 5% as per the Nielsen Survey Methods.

WYZZ-DT
Ch. 28

Network Service: FOX.

Grantee: WYZZ License Inc., 10706 Beaver Dam Rd., Cockeysville, MD 21030.

Studio: 3131 N. University, Peoria, IL 61604.

Mailing Address: 3131 N. University St, Peoria, IL 31604.

Phone: 309-688-3131; 309-686-9488 (sales). **Fax:** 309-686-8650.

E-mail: cbolak@wyzztv.com

Web Site: <http://www.wyzz43.com>

Technical Facilities: Channel No. 28 (554-560 MHz). Authorized power: 1000-kw max. visual, aural. Antenna: 961-ft above av. terrain, 976-ft. above ground, 1716-ft. above sea level.

Latitude	40°	38'	45"
Longitude	89°	10'	45"

Note: Latitude and longitude coordinates shown are based on the North American Datum of 1927 (NAD 27) as currently required by the Mass Media Bureau of the FCC.

Ownership: Sinclair Broadcast Group Inc. (Group Owner).

Began Operation: Station operating; no on-air date

Represented (sales): Blair Television.

Personnel:

Kevin Harlan, General Manager.

Barry Allentuck, Director of Sales.

Curt Bolak, Local Sales Manager.

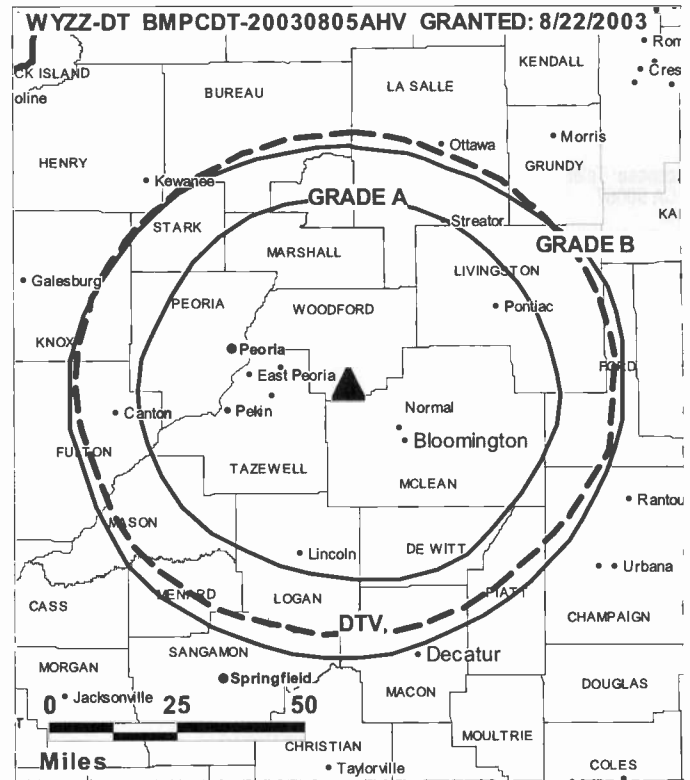
Nancy Linebaugh, National Sales Manager.

Chris Manson, News Director.

Herman Marvel, Chief Engineer.

Karen Doering, Business Manager.

Carol French, Program Director.



© 2008 Warren Communications News

Kirby Matthews, Promotion Director.

Penny Wood, Traffic Manager.

City of License: Bloomington. **Station DMA:** Peoria-Bloomington, IL. **Rank:** 117.

Nielsen Data: Not available.

WYZZ-TV
Ch. 43

Network Service: FOX.

Licensee: WYZZ Licensee Inc., 10706 Beaver Dam Rd., Cockeysville, MD 21030.

Studio: 3131 N. University, Peoria, IL 61604.

Mailing Address: 3131 N. University St, Peoria, IL 61604.

Phone: 309-688-3131; 309-686-9488 (sales). **Fax:** 309-686-8650.

E-mail: cbolak@wyzztv.com

Web Site: http://www.wyzz43.com

Technical Facilities: Channel No. 43 (644-650 MHz). Authorized power: 1200-kw max. & 1070-kw horizontal visual, & 200-kw horizontal aural. Antenna: 1007-ft above av. terrain, 970-ft. above ground, 1747-ft. above sea level.

Latitude 40° 38' 45"
Longitude 89° 10' 45"

Transmitter: 1-mi. NW of Congerville.

Note: Latitude and longitude coordinates shown are based on the North American Datum of 1927 (NAD 27) as currently required by the Mass Media Bureau of the FCC.

Satellite Earth Stations: Transmitter Harris; United Satellite Systems, 3-meter C-band; Block, 3-meter C-band; AFC, 3-meter Ku-band; Scientific-Atlanta, RCA receivers.

Ownership: Sinclair Broadcast Group Inc. (Group Owner).

Began Operation: October 18, 1982. Sale to Bloomington ComCo Inc. approved by FCC June 14, 1985. Sale to present owner approved by FCC April 30, 1996.

Represented (sales): Blair Television.

Represented (legal): Pillsbury Winthrop Shaw Pittman LLP.

Represented (engineering): Cohen Dippell & Everist PC.

Personnel:

Kevin Harlan, General Manager.

Barry Allentuck, Director of Sales.

Curt Bolak, Local Sales Manager.

Nancy Linebaugh, National Sales Manager.

Chris Manson, News Director.

Herman Marvel, Chief Engineer.

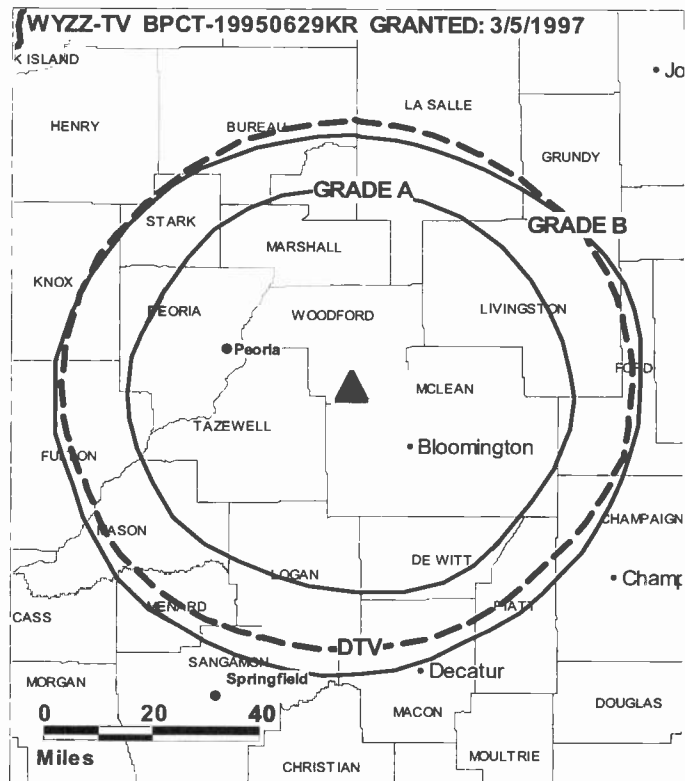
Karen Doering, Business Manager.

Carol French, Program Director.

Kirby Matthews, Promotion Director.

Penny Wood, Traffic Manager.

City of License: Bloomington. **Station DMA:** Peoria-Bloomington, IL. **Rank:** 117.



© 2008 Warren Communications News

Circulation © 2007 Nielsen. Coverage based on Nielsen study.

GrandTotal	Cable TV Households	Non-cable TV Households	Total TV Households
Estimated Station Totals *	181,530	107,750	289,280
Average Weekly Circulation (2007)	86,507	41,580	128,087
Average Daily Circulation (2007)			39,411

Station DMA Total	Cable TV Households	Non-cable TV Households	Total TV Households
Estimated Station Totals *	156,760	84,050	240,810
Average Weekly Circulation (2007)	80,238	39,255	119,493
Average Daily Circulation (2007)			38,374

Other DMA Total	Cable TV Households	Non-cable TV Households	Total TV Households
Estimated Station Totals *	24,770	23,700	48,470
Average Weekly Circulation (2007)	6,269	2,325	8,594
Average Daily Circulation (2007)			1,037

*Estimated station totals are sums of the Nielsen TV and Cable TV household estimates for each county in which the station registers viewing of more than 5% as per the Nielsen Survey Methods.

WCIA

Ch. 3

(Operates satellite WCFN, Springfield)

Network Service: CBS.

Licensee: Nexstar Finance Inc., 909 Lake Carolyn Pkwy., Suite 1450, Irving, TX 75039.

Studio: 509 S. Neil St., Champaign, IL 61820.

Mailing Address: PO Box 20, Champaign, IL 61824-0020.

Phone: 217-356-8333. **Fax:** 217-373-3680.

E-mail: dmartin@wcia.com

Web Site: http://www.wcia.com

Technical Facilities: Channel No. 3 (60-66 MHz). Authorized power: 100-kw visual, 20-kw aural. Antenna: 940-ft above av. terrain, 984-ft. above ground, 1704-ft. above sea level.

Latitude 40° 06' 23"
Longitude 88° 26' 59"

Transmitter: Seymour.

Note: Latitude and longitude coordinates shown are based on the North American Datum of 1927 (NAD 27) as currently required by the Mass Media Bureau of the FCC.

Satellite Earth Stations: Transmitter RCA; AFC, 3.7-meter Ku-band; Scientific-Atlanta, 4.6-meter C-band; ADM, 6-meter C-band; Scientific-Atlanta, 7-meter C-band; Scientific-Atlanta, Microdyne, M/A-Com receivers.

News Services: UPI, AP.

Ownership: Nexstar Broadcasting Group Inc. (Group Owner).

Began Operation: November 14, 1953.

Represented (legal): Drinker Biddle & Reath LLP.

Represented (sales): Blair Television.

Personnel:

Russ Hamilton, Vice President & General Manager.

Don Osika, Sales Director.

Linda Voorhees, General Sales Manager.

Dick Livesay, Local Sales Manager.

David Nagel, National Sales Manager.

Jim Gee, News Director.

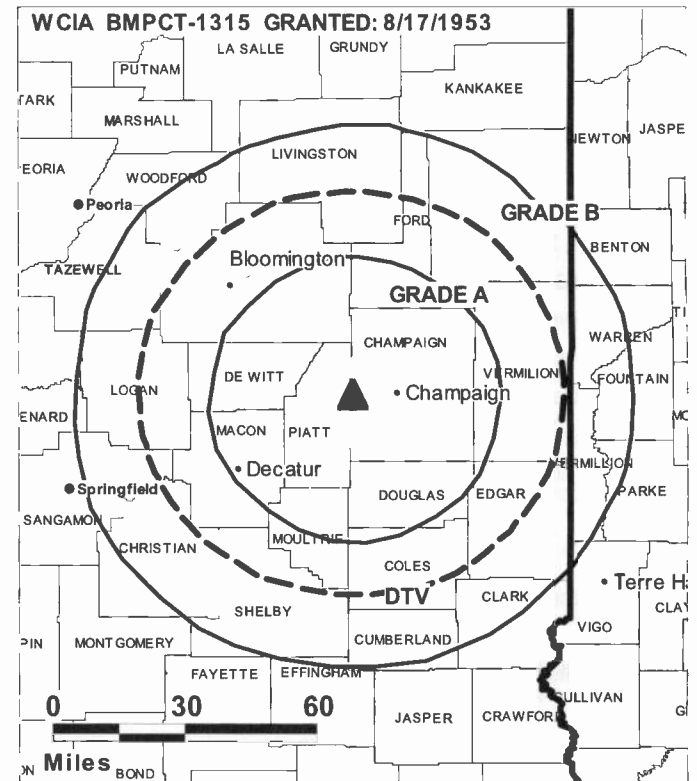
Darren Martin, Chief Engineer.

Susan Williams, Business Manager.

Peter Carlson, Promotion Director.

Ed Mathias, Production Manager.

Sarah Smestad, Traffic Manager.



© 2008 Warren Communications News

City of License: Champaign. **Station DMA:** Champaign & Springfield-Decatur, IL.

Rank: 84.

Circulation © 2007 Nielsen. Coverage based on Nielsen study.

GrandTotal	Cable TV Households	Non-cable TV Households	Total TV Households
Estimated Station Totals *	294,710	183,910	478,620
Average Weekly Circulation (2007)	178,082	81,934	260,016
Average Daily Circulation (2007)			140,609
Station DMA Total	Cable TV Households	Non-cable TV Households	Total TV Households
Estimated Station Totals *	230,700	147,450	378,150
Average Weekly Circulation (2007)	165,354	77,565	242,919
Average Daily Circulation (2007)			133,010
Other DMA Total	Cable TV Households	Non-cable TV Households	Total TV Households
Estimated Station Totals *	64,010	36,460	100,470
Average Weekly Circulation (2007)	12,728	4,369	17,097
Average Daily Circulation (2007)			7,599

*Estimated station totals are sums of the Nielsen TV and Cable TV household estimates for each county in which the station registers viewing of more than 5% as per the Nielsen Survey Methods.

WCIA-DT
Ch. 48

Network Service: CBS.

Grantee: Nexstar Finance Inc., 909 Lake Carolyn Pkwy., Suite 1450, Irving, TX 75039.

Studio: 509 S. Neil St., Champaign, IL 61820.

Mailing Address: PO Box 20, Champaign, IL 61824-0020.

Phone: 217-346-8333. **Fax:** 217-373-3680.

E-mail: dmartin@wcia.com

Web Site: http://www.wcia.com

Technical Facilities: Channel No. 48 (674-680 MHz). Authorized power: 1000-kw max. visual, aural. Antenna: 804-ft above av. terrain, 791-ft. above ground, 1513-ft. above sea level.

Latitude	40°	06'	21"
Longitude	88°	27'	00"

Note: Latitude and longitude coordinates shown are based on the North American Datum of 1927 (NAD 27) as currently required by the Mass Media Bureau of the FCC.

Ownership: Nexstar Broadcasting Group Inc. (Group Owner).

Began Operation: April 1, 2002. Standard Definition. Station operating; no on-air date.

Represented (legal): Drinker Biddle & Reath LLP.

Represented (sales): Blair Television.

Personnel:

Russ Hamilton, Vice President & General Manager.

Don Osika, Sales Director.

Linda Voorhees, General Sales Manager.

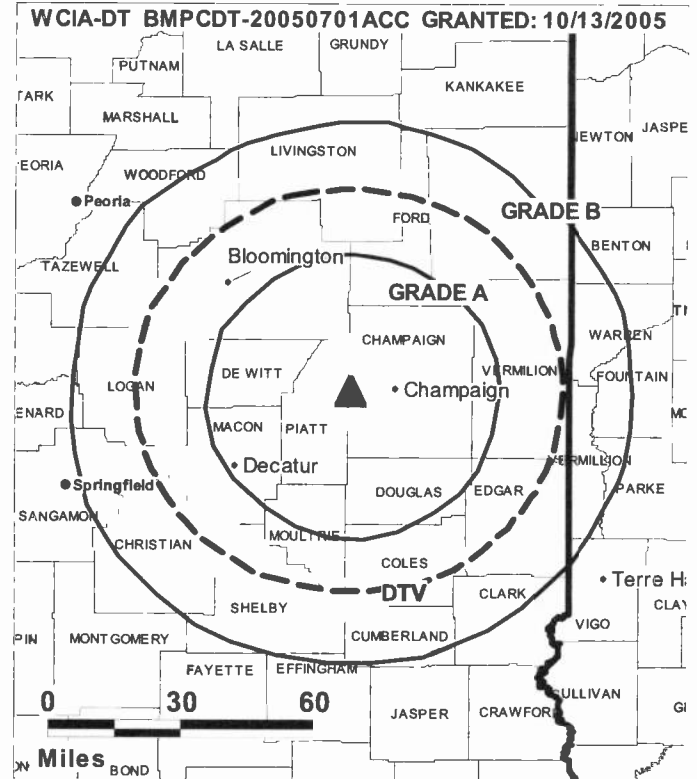
Dick Livesay, Local Sales Manager.

David Nagel, National Sales Manger.

Jim Gee, News Director.

Darren Martin, Chief Engineer.

Susan Williams, Business Manager.



© 2008 Warren Communications News

Peter Carlson, Promotion Director.

Ed Mathias, Production Manager.

Sarah Smestad, Traffic Manager.

City of License: Champaign. **Station DMA:** Champaign & Springfield-Decatur, IL.

Rank: 84.

Nielsen Data: Not available.

WICD
Ch. 15
(Satellite of WICS, Springfield)

Network Service: NBC.

Licensee: WICD License LLC, 10706 Beaver Dam Rd, Cockeysville, MD 21030.

Studios: 17 E. Liberty Lane, Danville, IL 61832; 250 South Country Fair Dr., Champaign, IL 61821.

Mailing Address: 250 S Country Fair Dr, Champaign, IL 61821.

Phone: 217-351-8500. **Fax:** 217-351-6056.

E-mail: comments@wicd15.com

Web Site: http://www.wicd15.com

Technical Facilities: Channel No. 15 (476-482 MHz). Authorized power: 555-kw max. visual, aural. Antenna: 1316-ft above av. terrain, 1309-ft. above ground, 1972-ft. above sea level.

Latitude 40° 04' 10"
 Longitude 87° 54' 46"

Transmitter: 3.75-mi. SW of Fithian, Vermillion County.

Note: Latitude and longitude coordinates shown are based on the North American Datum of 1927 (NAD 27) as currently required by the Mass Media Bureau of the FCC.

Multichannel TV Sound: Stereo only.

Satellite Earth Stations: Transmitter RCA; Harris, 3-meter Ku-band; United Satellite Systems, 5-meter KC-band; Harris, 6-meter Ku-band; United Satellite Systems receivers.

News Service: AP.

Ownership: Sinclair Broadcast Group Inc. (Group Owner).

Began Operation: April 23, 1959. Changed to Ch. 15 from Ch. 33 and increased power July 25, 1967. Sale to Guy Gannett Publishing Co. by Plains Television Partnership approved by FCC August 4, 1994 (Television Digest, Vol. 34:34). Sale to present owner from Guy Gannett Communications approved by FCC April 5, 1999. (Vol. 38:36, 37). Sale to Smith Acquisition Corp. dismissed by FCC March 22, 2000 (Vol. 40:12).

Represented (sales): Millennium Sales & Marketing.

Represented (engineering): Denny & Associates PC.

Personnel:

Tim Mathis, General Manager.

Al Francis, Operations Manager.

Johnny Faith, General Sales Manager.

Alan Edwards, Local Sales Manager.

Cindy Larson, National Sales Manager.

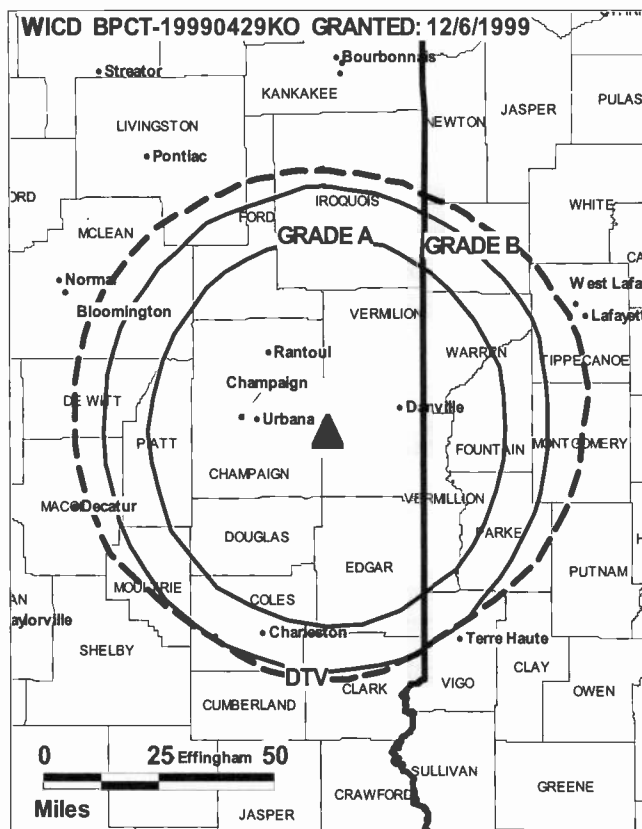
Ray Wilck, News Director.

Jim Wnek, Chief Engineer.

Jeff Schlindwein, Business Manager.

Alaina Marx, Program & Personnel Manager.

Holly Jones, Promotion & Production Manager.



© 2008 Warren Communications News

Debbie Adams, Traffic Manager.

City of License: Champaign. **Station DMA:** Champaign & Springfield-Decatur, IL.

Rank: 84.

Circulation © 2007 Nielsen. Coverage based on Nielsen study.

GrandTotal	Cable TV Households	Non-cable TV Households	Total TV Households
Estimated Station Totals *	116,760	88,370	205,130
Average Weekly Circulation (2007)	60,685	20,446	81,131
Average Daily Circulation (2007)			33,004
Station DMA Total	Cable TV Households	Non-cable TV Households	Total TV Households
Estimated Station Totals *	106,580	73,630	180,210
Average Weekly Circulation (2007)	57,513	18,312	75,825
Average Daily Circulation (2007)			31,115
Other DMA Total	Cable TV Households	Non-cable TV Households	Total TV Households
Estimated Station Totals *	10,180	14,740	24,920
Average Weekly Circulation (2007)	3,172	2,134	5,306
Average Daily Circulation (2007)			1,889

*Estimated station totals are sums of the Nielsen TV and Cable TV household estimates for each county in which the station registers viewing of more than 5% as per the Nielsen Survey Methods.

WICD-DT
Ch. 41

Network Service: NBC.

Grantee: WICD License LLC, 10706 Beaver Dam Rd, Cockeysville, MD 21030.

Studio: 250 S. County Fair Dr., Champaign, IL 61821.

Mailing Address: 250 S. County Fair Dr., Champaign, IL 61821.

Phone: 217-351-8500. **Fax:** 217-351-6056.

E-mail: comments@wicd15.com

Web Site: http://www.wicd15.com

Technical Facilities: Channel No. 41 (632-638 MHz). Authorized power: 950-kw max. visual, aural. Antenna: 1230-ft above av. terrain, 1240-ft. above ground, 1901-ft. above sea level.

Latitude	40°	04'	11"
Longitude	87°	54'	45"

Note: Latitude and longitude coordinates shown are based on the North American Datum of 1927 (NAD 27) as currently required by the Mass Media Bureau of the FCC.

Ownership: Sinclair Broadcast Group Inc. (Group Owner).

Began Operation: Station operating; no on-air date.

Represented (sales): Millennium Sales & Marketing.

Personnel:

Tim Mathis, General Manager.

Al Francis, Operations Manager.

Johnny Faith, General Sales Manager.

Alan Edwards, Local Sales Manager.

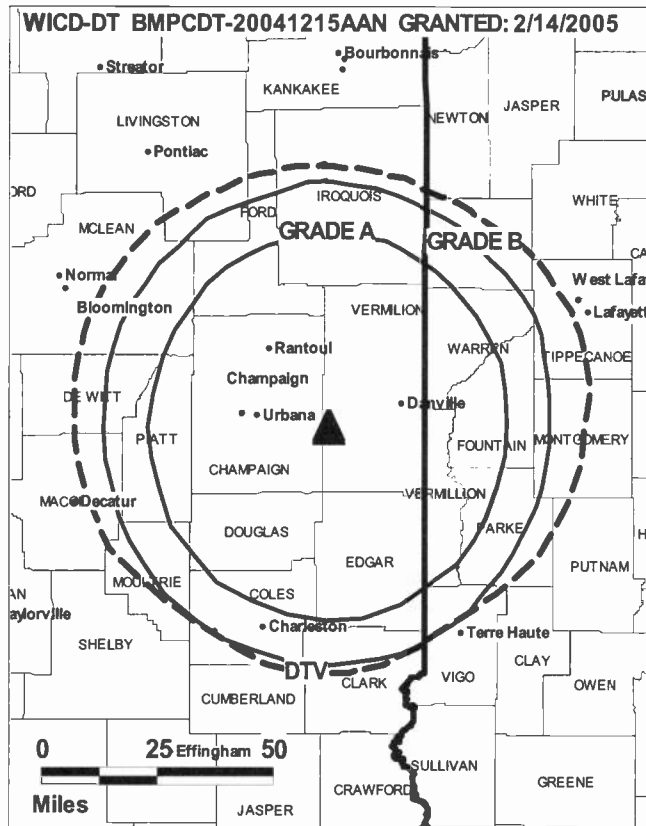
Cindy Larson, National Sales Manager.

Ray Wilck, News Director.

Jim Wnek, Chief Engineer.

Jeff Schlindwein, Business Manager.

Alaina Marx, Program & Personnel Director.



© 2008 Warren Communications News

Holly Jones, Promotion & Production Manager.

Debbie Adams, Traffic Manager.

City of License: Champaign. **Station DMA:** Champaign & Springfield-Decatur, IL.

Rank: 84.

Nielsen Data: Not available.

WBBM-DT
Ch. 3

Network Service: CBS.

Licensee: CBS Broadcasting Inc., 2000 K St NW, Ste 725, Washington, DC 20006.

Studio: 630 N McClurg Ct, Chicago, IL 60611.

Mailing Address: 630 N McClurg Ct, Chicago, IL 60611.

Phone: 312-202-2222. **Fax:** 312-202-3878.

E-mail: jjahem@cbs.com

Web Site: <http://www.cbs2chicago.com>

Technical Facilities: Channel No. 3 (60-66 MHz). Authorized power: 4.4-kw visual, aural. Antenna: 1468-ft above av. terrain, 1469-ft. above ground, 2062-ft. above sea level.

Latitude	41°	53'	56"
Longitude	87°	37'	23"

Note: Latitude and longitude coordinates shown are based on the North American Datum of 1927 (NAD 27) as currently required by the Mass Media Bureau of the FCC.

Ownership: CBS Corp. (Group Owner).

Began Operation: December 26, 2001. High Definition.

Personnel:

Joseph Ahern, Vice President & General Manager.

Fran Preston, Vice President, Station & Program Manager.

Jim Sullivan, Vice President & Director of Sales.

Carol Fowler, Vice President & News Director.

Eric Bluman, General Sales Manager.

Al Connor, Local Sales Manager.

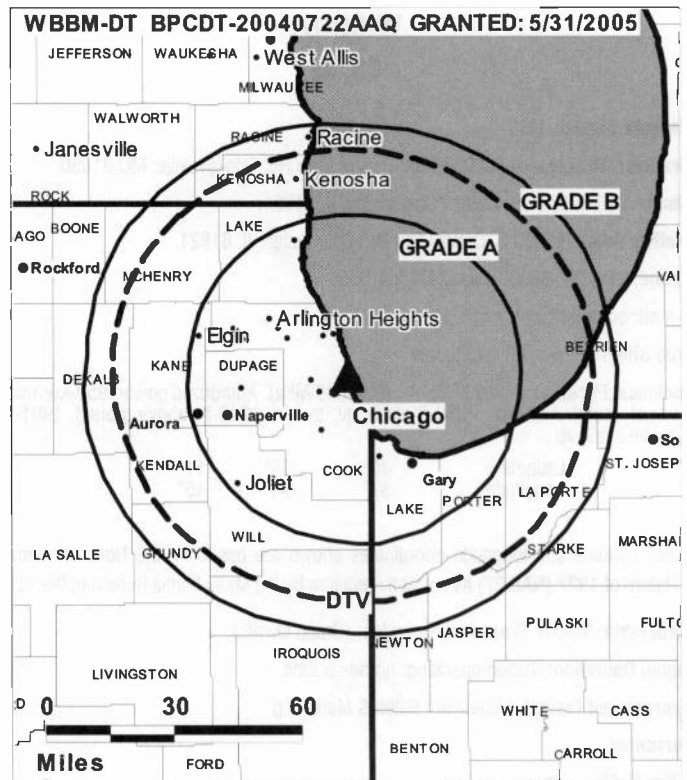
Dennis De Paola, Local Sales Manager.

Alex Cantos, Digital Sales Manager.

Tom Schneke, Technical Operations Director.

Justin Draper, Controller.

Amanda Holder, Sales Marketing Manager.



© 2008 Warren Communications News

Steve Wisinski, Promotion Manager.

Chris Burnham, Research Director.

Joe Kopesky, Traffic Manager.

Elizabeth Shapiro-Abrams, Communications & Community Relations Director.

City of License: Chicago. **Station DMA:** Chicago, IL. **Rank:** 3.

Nielsen Data: Not available.

WBBM-TV
Ch. 2

Network Service: CBS.

Licensee: CBS Broadcasting Inc., 2000 K St NW, Ste 725, Washington, DC 20006.

Studio: 630 N McClurg Ct, Chicago, IL 60611.

Mailing Address: 630 N McClurg Ct, Chicago, IL 60611.

Phone: 312-202-2222. **Fax:** 312-202-3878.

E-mail: jjahem@cbs.com

Web Site: http://www.cbs2chicago.com

Technical Facilities: Channel No. 2 (54-60 MHz). Authorized power: 26.4-kw visual, aural. Antenna: 1490-ft above av. terrain, 1490-ft. above ground, 2083-ft. above sea level.

Latitude 41° 53' 55.5"
Longitude 87° 37' 23"

Transmitter: John Hancock Bldg., 875 N. Michigan Ave.

Note: Latitude and longitude coordinates shown are based on the North American Datum of 1927 (NAD 27) as currently required by the Mass Media Bureau of the FCC.

AM Affiliate: WBBM, 50-kw, 780 kHz.

FM Affiliate: WBBM-FM, 10.5-kw, 96.3 MHz (No. 242), 560-ft.

News Services: UPI, City News, AP.

Ownership: CBS Corp. (Group Owner).

Began Operation: August 1, 1940.

Represented (sales): CBS Television Stations National Sales.

Personnel:

Joseph Ahern, Vice President & General Manager.

Fran Preston, Vice President, Station & Program Manager.

Jim Sullivan, Vice President & Director of Sales.

Carol Fowler, Vice President & News Director.

Eric Bluman, General Sales Manager.

Dennis De Paola, Local Sales Manager.

Al Connor, Local Sales Manager.

Alex Cantos, Digital Sales Manager.

Tom Schneke, Technical Operations Director.

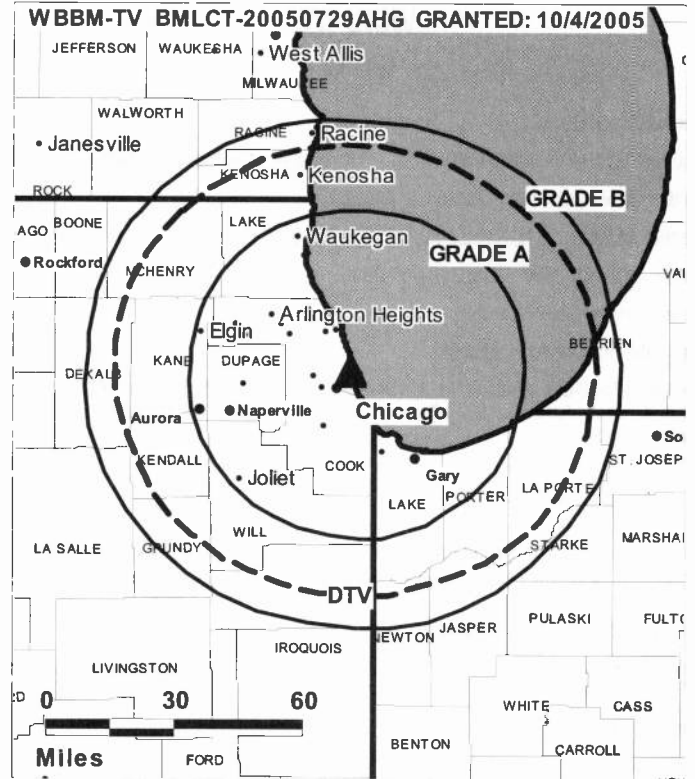
Justin Draper, Controller.

Amanda Holder, Sales Marketing Manager.

Stephen Wisinski, Promotion Manager.

Chris Burnham, Research Director.

Joe Kopesky, Traffic Manager.



© 2008 Warren Communications News

Elizabeth Shapiro-Abrams, Communications & Community Relations Director.

City of License: Chicago. **Station DMA:** Chicago, IL. **Rank:** 3.

Circulation © 2007 Nielsen. Coverage based on Nielsen study.

GrandTotal	Cable TV Households	Non-cable TV Households	Total TV Households
Estimated Station Totals *	2,267,970	1,338,800	3,606,770
Average Weekly Circulation (2007)	1,424,933	679,013	2,103,946
Average Daily Circulation (2007)			911,513
Station DMA Total	Cable TV Households	Non-cable TV Households	Total TV Households
Estimated Station Totals *	2,091,700	1,263,180	3,354,880
Average Weekly Circulation (2007)	1,392,393	672,122	2,064,515
Average Daily Circulation (2007)			899,977
Other DMA Total	Cable TV Households	Non-cable TV Households	Total TV Households
Estimated Station Totals *	176,270	75,620	251,890
Average Weekly Circulation (2007)	32,540	6,891	39,431
Average Daily Circulation (2007)			11,536

*Estimated station totals are sums of the Nielsen TV and Cable TV household estimates for each county in which the station registers viewing of more than 5% as per the Nielsen Survey Methods.

WCIU-DT
Ch. 27

Network Service: IND.

Grantee: WCIU-TV Limited Partnership, 26 N. Halsted St., Chicago, IL 60661-2108.

Studio: 26 N. Halsted St., Chicago, IL 60661.

Mailing Address: 26 N. Halsted St., Chicago, IL 60661-2108.

Phone: 312-705-2600. **Fax:** 312-705-2656.

E-mail: fweintraub@wciu.com

Web Site: http://www.wciu.com

Technical Facilities: Channel No. 27 (548-554 MHz). Authorized power: 160-kw max. visual, aural. Antenna: 1673-ft above av. terrain, 1667-ft. above ground, 2262-ft. above sea level.

Latitude	41°	52'	44"
Longitude	87°	38'	10"

Note: Latitude and longitude coordinates shown are based on the North American Datum of 1927 (NAD 27) as currently required by the Mass Media Bureau of the FCC.

Ownership: Weigel Broadcasting Co. (Group Owner).

Began Operation: January 9, 2003. Standard Definition. Station operating under Special Temporary Authority at 15.1-kw max. visual.

Represented (legal): Cohn & Marks LLP.

Personnel:

Norman Shapiro, President.

Neil Sabin, Vice President & General Manager.

Fred Weintraub, Station Manager & News Director.

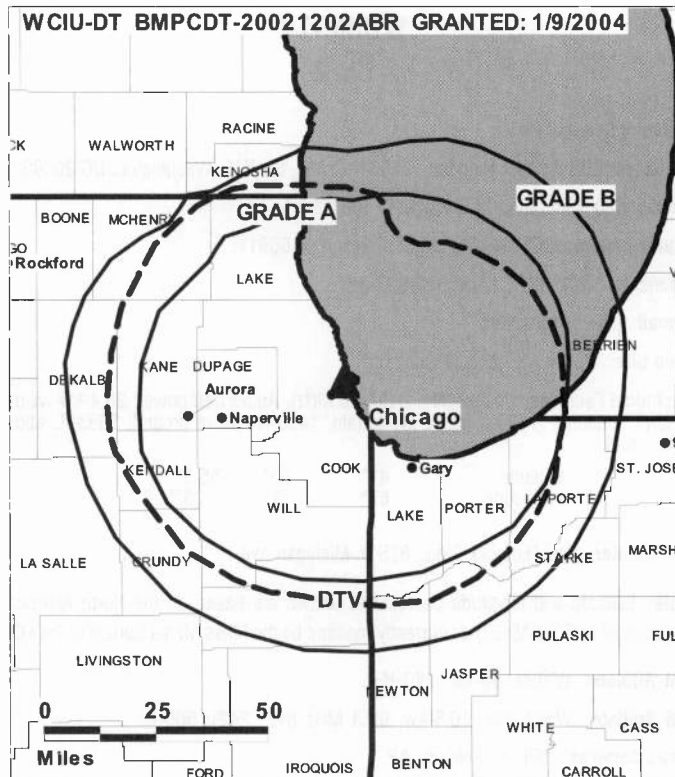
Brad Lesak, General Sales Manager.

Marty Schach, Local Sales Manager.

Nestor Vega, National Sales Manager.

Kyle Walker, Chief Engineer.

Bill Lyall, Business Manager.



© 2008 Warren Communications News

Heather McRoberts, Promotion Director.

Renee Genova, Production Manager.

Roberta Costa, Traffic Manager.

City of License: Chicago. **Station DMA:** Chicago, IL. **Rank:** 3.

Nielsen Data: Not available.

WCIU-TV
Ch. 26

Network Service: IND.

Licensee: WCIU-TV Limited Partnership, 26 N. Halsted St., Chicago, IL 60661-2108.

Studio: 26 N. Halsted St., Chicago, IL 60661-2108.

Mailing Address: 26 N. Halsted St., Chicago, IL 60661-2108.

Phone: 312-705-2600. **Fax:** 312-705-2656.

E-mail: fweintraub@wciu.com

Web Site: http://www.wciu.com

Technical Facilities: Channel No. 26 (542-548 MHz). Authorized power: 5000-kw max. visual, aural. Antenna: 1549-ft above av. terrain, 1552-ft. above ground, 2146-ft. above sea level.

Latitude 41° 52' 44"
Longitude 87° 38' 10"

Transmitter: Sears Bldg., 233 S. Wacker Dr.

Note: Latitude and longitude coordinates shown are based on the North American Datum of 1927 (NAD 27) as currently required by the Mass Media Bureau of the FCC.

News Services: UPI, Reuters TV, City News.

Ownership: Weigel Broadcasting Co. (Group Owner).

Began Operation: February 6, 1964.

Represented (sales): Harrington Righter & Parsons Inc. (HRP).

Represented (legal): Cohn & Marks LLP.

Represented (engineering): du Treil, Lundin & Rackley Inc.

Personnel:

Norman Shapiro, President.

Neal Sabin, Vice President & General Manager.

Fred Weintraub, Station Manager & News Director.

Brad Lesak, General Sales Manager.

Marty Schach, Local Sales Manager.

Nestor Vega, National Sales Manager.

Kyle Walker, Chief Engineer.

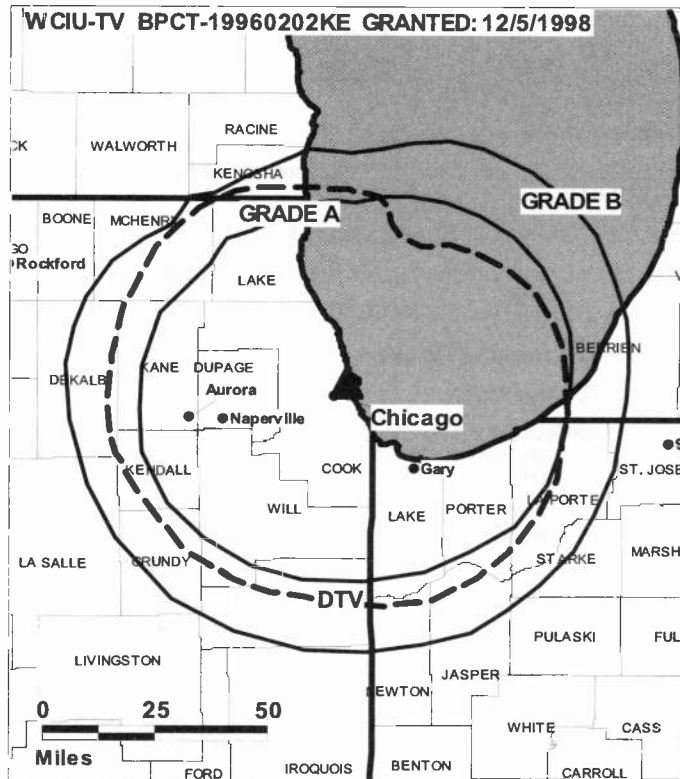
Bill Lyall, Business Manager.

Heather McRoberts, Promotion Director.

Renee Genova, Production Manager.

Roberta Costa, Traffic Manager.

City of License: Chicago. **Station DMA:** Chicago, IL. **Rank:** 3.



© 2008 Warren Communications News

Circulation © 2007 Nielsen. Coverage based on Nielsen study.

GrandTotal	Cable TV Households	Non-cable TV Households	Total TV Households
Estimated Station Totals *	2,091,700	1,266,280	3,357,980
Average Weekly Circulation (2007)	932,785	520,472	1,453,257
Average Daily Circulation (2007)			545,676
Station DMA Total	Cable TV Households	Non-cable TV Households	Total TV Households
Estimated Station Totals *	2,091,700	1,246,240	3,337,940
Average Weekly Circulation (2007)	932,785	518,948	1,451,733
Average Daily Circulation (2007)			545,510
Other DMA Total	Cable TV Households	Non-cable TV Households	Total TV Households
Estimated Station Totals *	0	20,040	20,040
Average Weekly Circulation (2007)	0	1,524	1,524
Average Daily Circulation (2007)			166

*Estimated station totals are sums of the Nielsen TV and Cable TV household estimates for each county in which the station registers viewing of more than 5% as per the Nielsen Survey Methods.

**WCPX
Ch. 38**

Network Service: ION.

Licensee: Paxson Chicago License Inc., 601 Clearwater Park Rd., West Palm Beach, FL 33401-6233.

Studio: 454 N. Columbus Dr., 5th Floor, Chicago, IL 60611.

Mailing Address: 454 N. Columbus Dr., 5th Floor, Chicago, IL 60611.

Phone: 312-836-5669. **Fax:** 312-595-9813.

E-mail: lawrence.greenspon@nbc.com

Web Site: http://www.ionline.tv

Technical Facilities: Channel No. 38 (614-620 MHz). Authorized power: 3630-kw max. visual, aural. Antenna: 1673-ft above av. terrain, 1667-ft. above ground, 2262-ft. above sea level.

Latitude 41° 52' 44"
Longitude 87° 38' 08"

Note: Latitude and longitude coordinates shown are based on the North American Datum of 1927 (NAD 27) as currently required by the Mass Media Bureau of the FCC.

Ownership: ION Media Networks Inc. (Group Owner).

Began Operation: May 31, 1976. Transfer to CIG Media LLC pends. Sale to present owner by Christian Communications of Chicagoland approved by FCC August 11, 1998.

Represented (legal): Dow Lohnes PLLC.

Personnel:

Lawrence Greenspon, General Manager & Local Sales Manager.

Patty Golden, General Sales Manager.

Al Dagher, Chief Engineer.

Anthony Cannata, Business Manager.

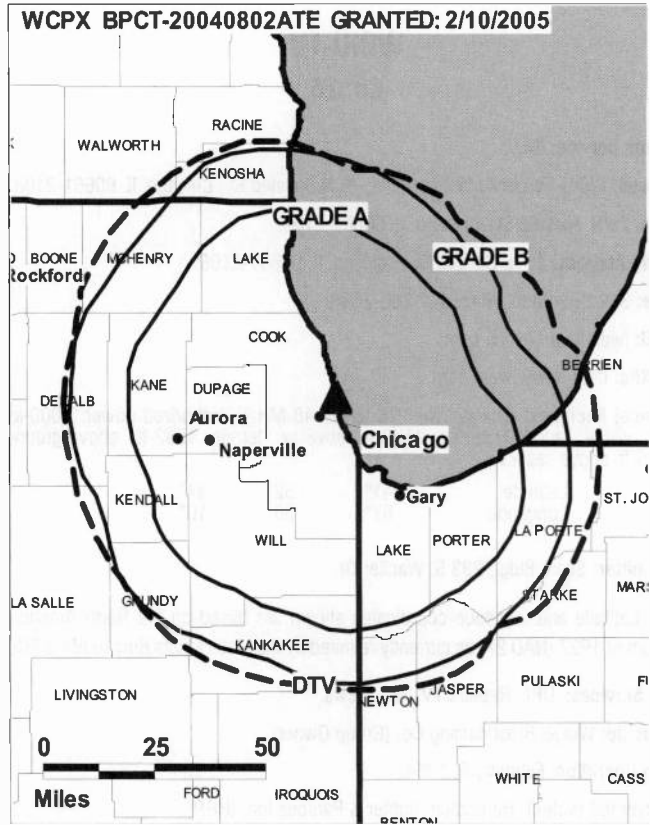
Rich Lindsey, Traffic Manager.

City of License: Chicago. **Station DMA:** Chicago, IL. **Rank:** 3.



Get the industry standard FREE —

For a no-obligation trial call 800-771-9202 or visit www.warren-news.com



© 2008 Warren Communications News

Circulation © 2007 Nielsen. Coverage based on Nielsen study.

Grand Total	Cable TV Households	Non-cable TV Households	Total TV Households
Estimated Station Totals *	2,099,650	1,114,580	3,214,230
Average Weekly Circulation (2007)	288,845	144,267	433,112
Average Daily Circulation (2007)			97,105
Station DMA Total	Cable TV Households	Non-cable TV Households	Total TV Households
Estimated Station Totals *	2,091,700	1,114,580	3,206,280
Average Weekly Circulation (2007)	288,074	144,267	432,341
Average Daily Circulation (2007)			97,041
Other DMA Total	Cable TV Households	Non-cable TV Households	Total TV Households
Estimated Station Totals *	7,950	0	7,950
Average Weekly Circulation (2007)	771	0	771
Average Daily Circulation (2007)			64

*Estimated station totals are sums of the Nielsen TV and Cable TV household estimates for each county in which the station registers viewing of more than 5% as per the Nielsen Survey Methods.

WCPX-DT

Ch. 43

Network Service: ION.

Licensee: Paxson Chicago License Inc., 601 Clearwater Park Rd., West Palm Beach, FL 33401-6233.

Studio: 454 N. Columbus Dr., 5th Floor, Chicago, IL 60611.

Mailing Address: 454 N. Columbus Dr., 5th Floor, Chicago, IL 60611.

Phone: 312-836-5669. **Fax:** 312-595-9813.

E-mail: lawrence.greenspon@nbc.com

Web Site: <http://www.ionline.tv>

Technical Facilities: Channel No. 43 (644-650 MHz). Authorized power: 200-kw max. visual, aural. Antenna: 1673-ft above av. terrain, 1667-ft. above ground, 594-ft. above sea level.

Latitude	41°	52'	44"
Longitude	87°	38'	08"

Transmitter: John Hancock Building.

Note: Latitude and longitude coordinates shown are based on the North American Datum of 1927 (NAD 27) as currently required by the Mass Media Bureau of the FCC.

Ownership: ION Media Networks Inc. (Group Owner).

Began Operation: April 1, 2001. Standard Definition.

Represented (legal): Dow Lohnes PLLC.

Personnel:

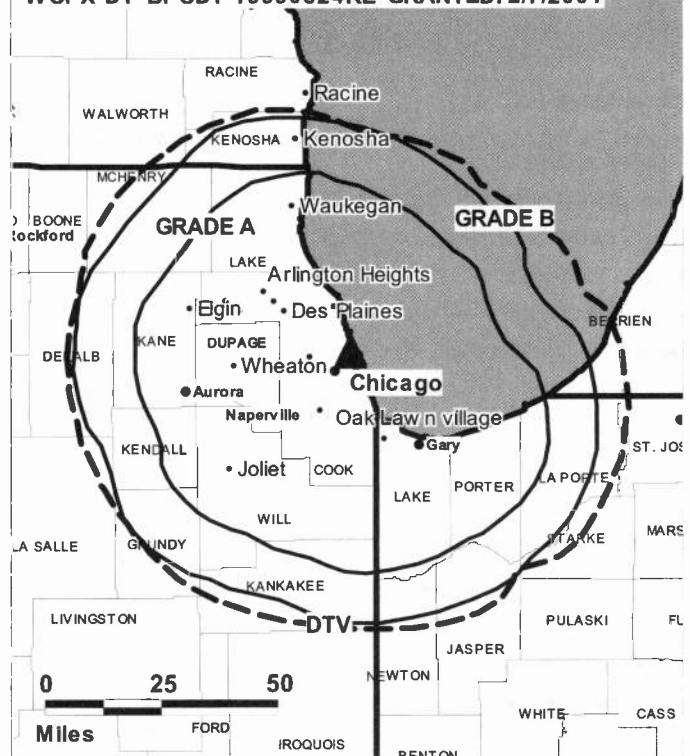
Lawrence Greenspon, General Manager & Local Sales Manager.

Patty Golden, General Sales Manager.

Al Dagher, Chief Engineer.

Anthony Cannata, Business Manager.

WCPX-DT BPCDT-19990824KE GRANTED: 2/7/2001



© 2008 Warren Communications News

Rich Lindsey, Traffic Manager.

City of License: Chicago. **Station DMA:** Chicago, IL. **Rank:** 3.

Nielsen Data: Not available.

WFLD
Ch. 32

Network Service: FOX.

Licensee: Fox Television Stations Inc., 5151 Wisconsin Ave. NW, c/o Molly Pauker, Washington, DC 20016.

Studio: 205 N. Michigan Ave., Chicago, IL 60601.

Mailing Address: 205 N. Michigan Ave., Suite 200, Chicago, IL 60601.

Phone: 312-565-5532. **Fax:** 312-819-1332.

E-mail: jbaic045@foxtv.com

Web Site: http://www.foxchicago.com

Technical Facilities: Channel No. 32 (578-584 MHz). Authorized power: 5000-kw max. visual, 500-kw aural. Antenna: 1415-ft above av. terrain, 1456-ft. above ground, 2049-ft. above sea level.

Latitude 41° 53' 55.5"
Longitude 87° 37' 23"

Transmitter: John Hancock Bldg., 875 N. Michigan Ave.

Note: Latitude and longitude coordinates shown are based on the North American Datum of 1927 (NAD 27) as currently required by the Mass Media Bureau of the FCC.

Multichannel TV Sound: Stereo only.

Satellite Earth Stations: Transmitter Harris; Andrew, 4.5-meter KC-band; Scientific Atlanta, 11-meter C-band; Scientific-Atlanta, M/A-Com receivers.

News Services: Newsource, Fox NewsEdge.

Ownership: Fox Television Holdings Inc. (Group Owner).

Began Operation: January 4, 1966. FCC approved formation of new company combining original licensee Field Communications with Kaiser Broadcasting May 9, 1973 (Television Digest, Vol. 12:32, 13:18). Sale back to Field approved by FCC June 22, 1977 (Vol. 16:15; 17:26). Sale to Metromedia by Field approved by FCC February 17, 1983 (Vol. 22:23, 35, 47). Sale to present owner by Metromedia approved by FCC November 14, 1985.

Represented (legal): Skadden, Arps, Slate, Meagher & Flom LLP.

Represented (sales): Petry Television Inc.

Personnel:

Patrick Mullen, Vice President & General Manager.

Cathy Coghlan, Vice President & General Sales Manager.

James Marketti, Vice President, Creative Services.

John Nuck, Vice President, Programming & Administration.

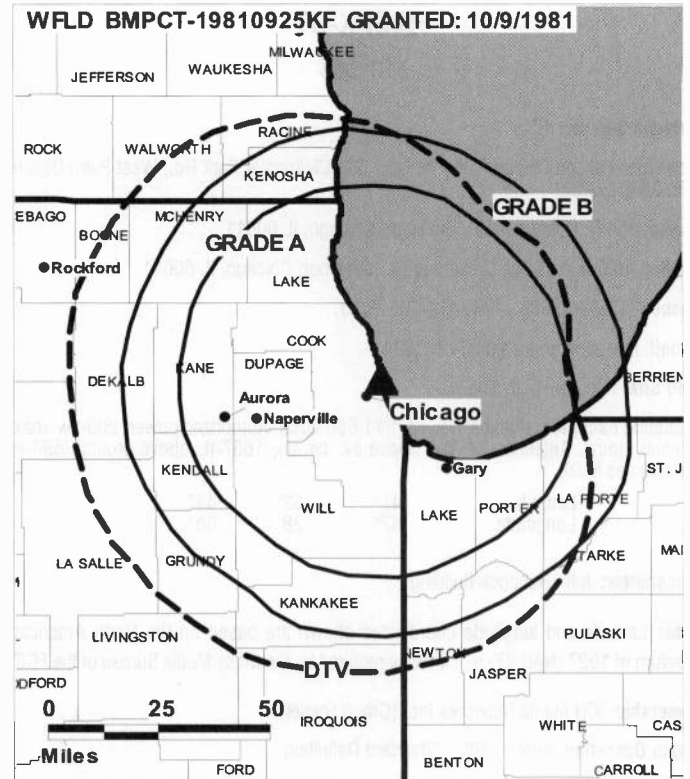
John Baich, Vice President, Engineering.

Jenny Maroney, Local Sales Manager.

Carrie Conzelman, Finance Director.

Lisa Pizana, Traffic Director.

Wanda Wells, Public Affairs Manager.



© 2008 Warren Communications News

City of License: Chicago. **Station DMA:** Chicago, IL. **Rank:** 3.

Circulation © 2007 Nielsen. Coverage based on Nielsen study.

Grand Total	Cable TV Households	Non-cable TV Households	Total TV Households
Estimated Station Totals *	2,240,700	1,327,500	3,568,200
Average Weekly Circulation (2007)	1,426,492	780,366	2,206,858
Average Daily Circulation (2007)			876,371
Station DMA Total	Cable TV Households	Non-cable TV Households	Total TV Households
Estimated Station Totals *	2,091,700	1,263,180	3,354,880
Average Weekly Circulation (2007)	1,402,355	774,732	2,177,087
Average Daily Circulation (2007)			867,874
Other DMA Total	Cable TV Households	Non-cable TV Households	Total TV Households
Estimated Station Totals *	149,000	64,320	213,320
Average Weekly Circulation (2007)	24,137	5,634	29,771
Average Daily Circulation (2007)			8,497

*Estimated station totals are sums of the Nielsen TV and Cable TV household estimates for each county in which the station registers viewing of more than 5% as per the Nielsen Survey Methods.

WFLD-DT
Ch. 31

Network Service: FOX.

Licensee: Fox Television Stations Inc., 5151 Wisconsin Ave. NW, c/o Molly Pauker, Washington, DC 20016.

Studio: 205 N. Michigan Ave., Suite 200, Chicago, IL 60601.

Mailing Address: 205 N. Michigan Ave., Suite 200, Chicago, IL 60601.

Phone: 312-565-5532. **Fax:** 312-819-1332.

E-mail: jbaic045@foxtv.com

Web Site: <http://www.foxchicago.com>

Technical Facilities: Channel No. 31 (572-578 MHz). Authorized power: 690-kw max. visual, aural. Antenna: 1558-ft above av. terrain, 1555-ft. above ground, 2149-ft. above sea level.

Latitude	41°	52'	44"
Longitude	87°	38'	10"

Note: Latitude and longitude coordinates shown are based on the North American Datum of 1927 (NAD 27) as currently required by the Mass Media Bureau of the FCC.

Ownership: Fox Television Holdings Inc. (Group Owner).

Began Operation: April 27, 1999.

Represented (legal): Skadden, Arps, Slate, Meagher & Flom LLP.

Personnel:

Patrick Mullen, Vice President & General Manager.

Cathy Coghlan, Vice President & General Sales Manager.

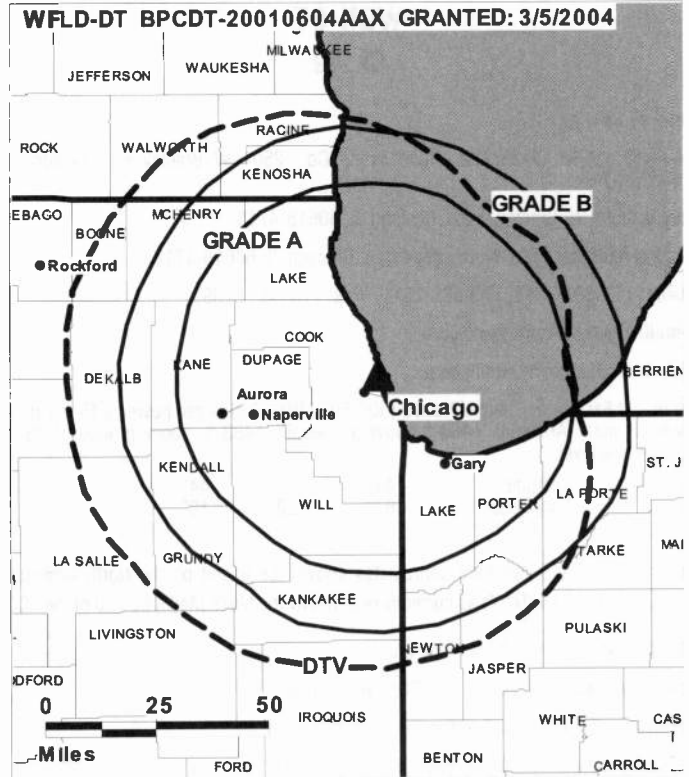
John Nuck, Vice President, Programming & Administration.

James Marketti, Vice President, Creative Services.

John Baich, Vice President, Engineering.

Jenny Maroney, Local Sales Manager.

Carrie Conzelman, Finance Director.



© 2008 Warren Communications News

Lisa Pizana, Traffic Manager.

Wanda Wells, Public Affairs Manager.

City of License: Chicago. **Station DMA:** Chicago, IL. **Rank:** 3.

Nielsen Data: Not available.

WGN-DT
Ch. 19

Network Service: CW.

Licensee: WGN Continental Broadcasting Co., 2501 W Bradley Pl, Chicago, IL 60618-4718.

Studio: 2501 W. Bradley Place, Chicago, IL 60618-4718.

Mailing Address: 2501 W. Bradley Place, Chicago, IL 60618-4718.

Phone: 773-883-3241; 773-525-2311. **Fax:** 773-883-6299.

E-mail: wgnnews@tribune.com

Web Site: http://www.wgnv.com

Technical Facilities: Channel No. 19 (500-506 MHz). Authorized power: 645-kw max. visual, aural. Antenna: 1486-ft above av. terrain, 1483-ft. above ground, 2078-ft. above sea level.

Latitude	41°	52'	44"
Longitude	87°	38'	10"

Note: Latitude and longitude coordinates shown are based on the North American Datum of 1927 (NAD 27) as currently required by the Mass Media Bureau of the FCC.

AM Affiliate: WGN, 50-kw, 720 kHz.

News Services: City News, AP, CNN Newsource.

Ownership: Tribune Broadcasting Co. (Group Owner).

Began Operation: January 4, 2001. Standard Definition.

Represented (legal): Sidley Austin LLP.

Represented (sales): TeleRep Inc.

Personnel:

Tom Ehlmann, Vice President & General Manager.

Charles Sennet, Senior Counsel, Tribune Company.

Jane Hayden, Director of Operations.

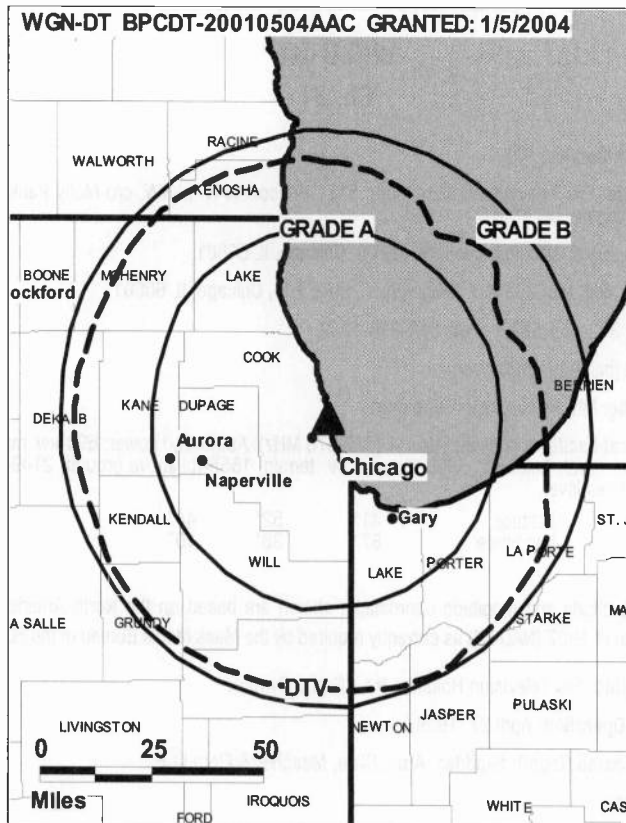
Marty Wilke, Sales Director.

Jeff Shaw, Local Sales Manager.

Greg Caputo, News Director.

Rob Salerno, Controller.

Diana Dionisio, Manager of Publicity & Promotion.



© 2008 Warren Communications News

Bob Vorwald, Production Director.

Ann Casey, Research Director.

Marissa Rudman, Regional Sales Manager.

Joanne Stern, Creative Services Director.

Michael Brouder, Creative Services Director.

Merri Dee, Community Relations Director.

City of License: Chicago. **Station DMA:** Chicago, IL. **Rank:** 3.

Nielsen Data: Not available.

WGN-TV
Ch. 9

Network Service: CW.

Licensee: WGN Continental Broadcasting Co., 2501 W Bradley Pl, Chicago, IL 60618-4718.

Studio: 2501 W. Bradley Place, Chicago, IL 60618-4718.

Mailing Address: 2501 W. Bradley Place, Chicago, IL 60618-4718.

Phone: 773-883-3241; 773-525-2311. **Fax:** 773-883-6299.

E-mail: wgnnews@tribune.com

Web Site: http://www.wgnv.com

Technical Facilities: Channel No. 9 (186-192 MHz). Authorized power: 112-kw visual, 4.34-kw aural. Antenna: 1360-ft above av. terrain, 1359-ft. above ground, 1952-ft. above sea level.

Latitude	41°	53'	55.5"
Longitude	87°	37'	23"

Transmitter: John Hancock Bldg., 875 N. Michigan Ave.

Note: Latitude and longitude coordinates shown are based on the North American Datum of 1927 (NAD 27) as currently required by the Mass Media Bureau of the FCC.

Multichannel TV Sound: Stereo and separate audio program.

Satellite Earth Stations: Transmitter Harris; Andrew, 4.5-meter Ku & C-band; RCA, 5-meter Ku-band; Scientific-Atlanta, 10-meter C-band; Standard Communications, Scientific-Atlanta, M/A-Com receivers.

AM Affiliate: WGN, 50-kw, 720 kHz.

News Services: CNN Newsource, City News, AP.

Ownership: Tribune Broadcasting Co. (Group Owner).

Began Operation: April 5, 1948.

Represented (sales): TeleRep Inc.

Represented (legal): Sidley Austin LLP.

Personnel:

Tom Ehlmann, Vice President & General Manager.

Charles Sennet, Senior Counsel, Tribune Company.

Jane Hayden, Director of Operations.

Marty Wilke, Sales Director.

Jeff Shaw, Local Sales Manager.

Greg Caputo, News Director.

Rob Salerno, Controller.

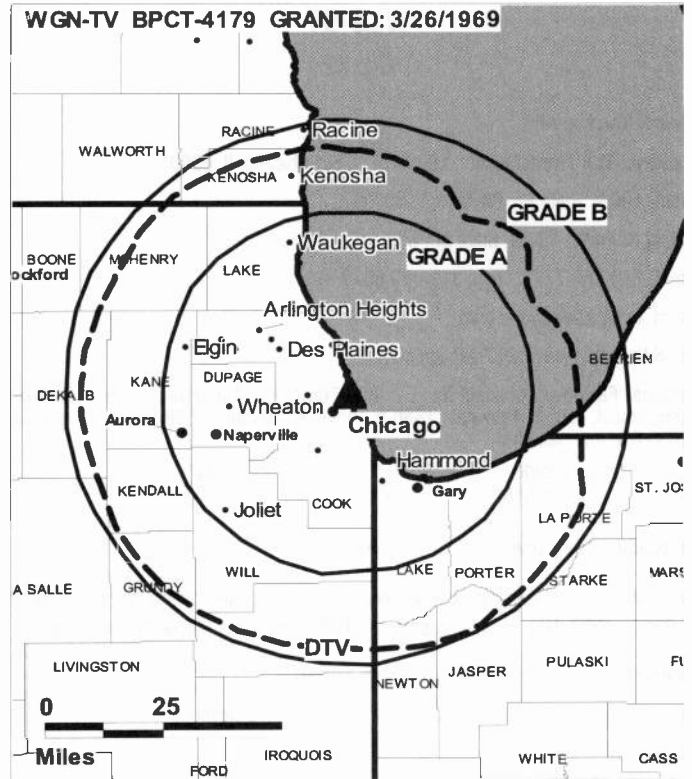
Diana Dionisio, Manager of Publicity & Promotion.

Bob Vorwald, Production Director.

Marissa Rudman, Regional Sales Manager.

Ann Casey, Research Director.

Joanne Stern, Creative Services Director.



© 2008 Warren Communications News

Michael Brouder, Creative Services Manager.

Merri Dee, Community Relations Director.

City of License: Chicago. **Station DMA:** Chicago, IL. **Rank:** 3.

Circulation © 2007 Nielsen. Coverage based on Nielsen study.

GrandTotal	Cable TV Households	Non-cable TV Households	Total TV Households
Estimated Station Totals *	15,413,020	2,418,490	17,831,510
Average Weekly Circulation (2007)	2,484,647	891,282	3,375,929
Average Daily Circulation (2007)			1,166,580
Station DMA Total	Cable TV Households	Non-cable TV Households	Total TV Households
Estimated Station Totals *	2,091,700	1,263,180	3,354,880
Average Weekly Circulation (2007)	1,405,794	804,017	2,209,811
Average Daily Circulation (2007)			971,117
Other DMA Total	Cable TV Households	Non-cable TV Households	Total TV Households
Estimated Station Totals *	13,321,320	1,155,310	14,476,630
Average Weekly Circulation (2007)	1,078,853	87,265	1,166,118
Average Daily Circulation (2007)			195,463

*Estimated station totals are sums of the Nielsen TV and Cable TV household estimates for each county in which the station registers viewing of more than 5% as per the Nielsen Survey Methods.

WLS-DT
Ch. 52

Network Service: ABC.

Licensee: WLS Television Inc., 190 N. State St., Chicago, IL 60601.

Studio: 190 N. State St., Chicago, IL 60601.

Mailing Address: 190 N. State St., Chicago, IL 60601.

Phone: 312-750-7777. **Fax:** 312-889-8019.

E-mail: emily.l.barr@abc.com

Web Site: <http://www.abc7chicago.com>

Technical Facilities: Channel No. 52 (698-704 MHz). Authorized power: 153.6-kw max. visual, aural. Antenna: 1686-ft above av. terrain, 1688-ft. above ground, 2283-ft. above sea level.

Latitude	41°	52'	44"
Longitude	87°	38'	10"

Transmitter: Sears Tower, 233 S. Wacker Dr.

Note: Latitude and longitude coordinates shown are based on the North American Datum of 1927 (NAD 27) as currently required by the Mass Media Bureau of the FCC.

Ownership: Disney Enterprises Inc. (Group Owner).

Began Operation: January 1, 2001. Standard and High Definition.

Personnel:

Emily L. Barr, President & General Manager.

John Idler, Vice President & General Sales Manager.

Jennifer Graves, Vice President, News Director.

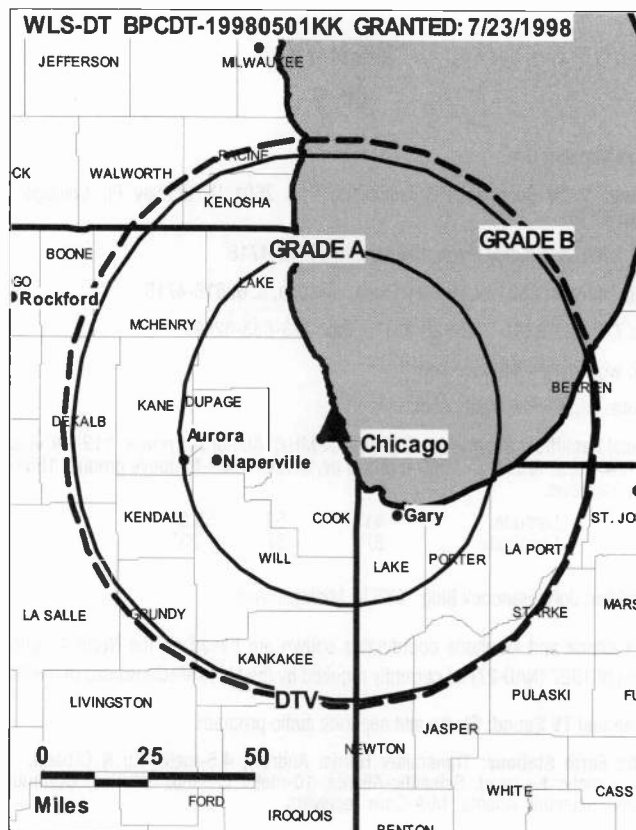
Nancy Sergey, Local Sales Manager.

Kal Hassan, Engineering Director.

Richard Bersignore, Controller.

Donetta Thomas, Business Manager, News.

Tom Hebel, Creative Services & Local Programming Director.



© 2008 Warren Communications News

Chris Reller, Marketing Sales Manager.

Ellen Crawley, Research Director.

Mike Ozog, Traffic & Operations Manager.

City of License: Chicago. **Station DMA:** Chicago, IL. **Rank:** 3.

Nielsen Data: Not available.

WLS-TV
Ch. 7

Network Service: ABC.

Licensee: WLS Television Inc., 190 N. State St., Chicago, IL 60601-3379.

Studio: 190 N. State St., Chicago, IL 60601-3379.

Mailing Address: 190 N. State St., Chicago, IL 60601.

Phone: 312-750-7777. **Fax:** 312-899-8019.

E-mail: emily.l.barr@abc.com

Web Site: http://www.abc7chicago.com

Technical Facilities: Channel No. 7 (174-180 MHz). Authorized power: 55-kw visual, 11.2-kw aural. Antenna: 1688-ft above av. terrain, 1710-ft. above ground, 2305-ft. above sea level.

Latitude 41° 52' 44"
Longitude 87° 38' 08"

Transmitter: Sears Tower, 233 S. Wacker Dr.

Note: Latitude and longitude coordinates shown are based on the North American Datum of 1927 (NAD 27) as currently required by the Mass Media Bureau of the FCC.

Multichannel TV Sound: Stereo and separate audio program.

Satellite Earth Stations: Transmitter Harris; Andrew, 5.6-meter Ku-band; Andrew, 7.3-meter C-band; Avantek receivers.

AM Affiliate: WRDZ, 4.5-kw, 1300kHz, WMVP, 50-kw, 1000kHz, WLS, 50-kw, 890 kHz.

FM Affiliate: WXCD, 4.4-kw., 94.7 MHz (No. 234), 1529-ft.

News Services: UPI, City News, AP.

Ownership: Disney Enterprises Inc. (Group Owner).

Began Operation: October 13, 1943. Transferred as WENR-TV in merger of American Broadcasting Co. with United Paramount Theatres Corp. (American Broadcasting Companies). Sold to Capital Cities Communications in 1986. The Walt Disney Co. purchased Capital Cities Communications in 1996.

Represented (sales): ABC-TV Network Sales.

Represented (engineering): Smith & Fisher.

Personnel:

Emily L. Barr, President & General Manager.

John Idler, Vice President & General Sales Manager.

Jennifer Graves, Vice President, News Director.

Nancy Sergey, Local Sales Manager.

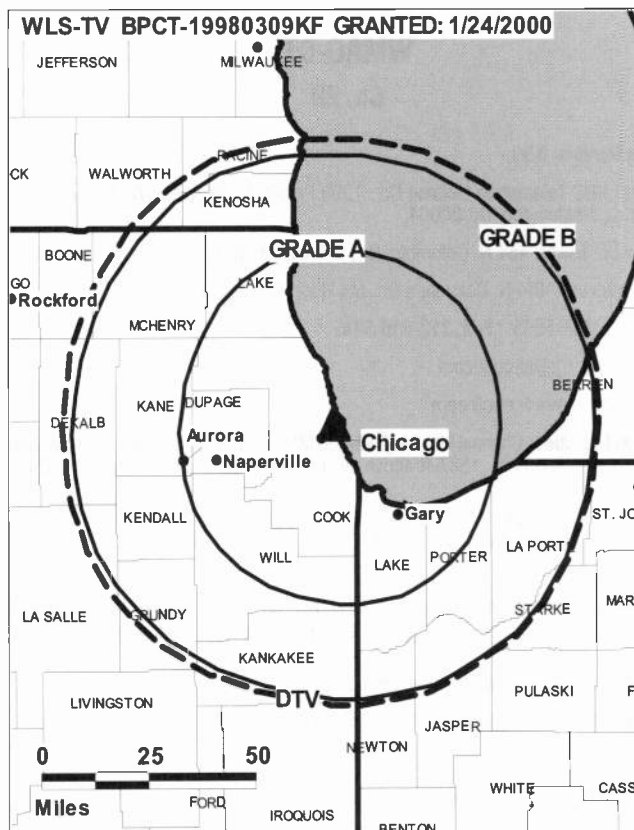
Kal Hassan, Engineering Director.

Richard Bersignore, Controller.

Donetta Thomas, Business Manager, News.

Thomas Hebel, Creative Services & Local Programming Director.

Chris Reller, Marketing Sales Manager.



© 2008 Warren Communications News

Ellen Crawley, Research Director.

Mike Ozog, Traffic & Operations Manager.

City of License: Chicago. **Station DMA:** Chicago, IL. **Rank:** 3.

Circulation © 2007 Nielsen. Coverage based on Nielsen study.

GrandTotal	Cable TV Households	Non-cable TV Households	Total TV Households
Estimated Station Totals *	2,292,120	1,363,770	3,655,890
Average Weekly Circulation (2007)	1,717,149	928,550	2,645,699
Average Daily Circulation (2007)			1,438,925
Station DMA Total	Cable TV Households	Non-cable TV Households	Total TV Households
Estimated Station Totals *	2,091,700	1,263,180	3,354,880
Average Weekly Circulation (2007)	1,647,640	915,255	2,562,895
Average Daily Circulation (2007)			1,405,682
Other DMA Total	Cable TV Households	Non-cable TV Households	Total TV Households
Estimated Station Totals *	200,420	100,590	301,010
Average Weekly Circulation (2007)	69,509	13,295	82,804
Average Daily Circulation (2007)			33,243

*Estimated station totals are sums of the Nielsen TV and Cable TV household estimates for each county in which the station registers viewing of more than 5% as per the Nielsen Survey Methods.

WMAQ-DT

Ch. 29

Network Service: NBC.

Licensee: NBC Telemundo License Co., 1299 Pennsylvania Ave. NW, 11th Floor, c/o NBC Inc., Washington, DC 20004.

Studio: NBC Tower, 454 N. Columbus Dr., Chicago, IL 60611.

Mailing Address: 454 N. Columbus Dr., 5th Floor, Chicago, IL 60611.

Phone: 312-836-5555. **Fax:** 312-836-5747.

E-mail: larry.wert@nbcuni.com

Web Site: http://www.nbc5.com

Technical Facilities: Channel No. 29 (560-566 MHz). Authorized power: 350-kw max. visual, aural. Antenna: 1667-ft above av. terrain, 1663-ft. above ground, 2258-ft. above sea level.

Latitude	41°	52'	44"
Longitude	87°	38'	10"

Note: Latitude and longitude coordinates shown are based on the North American Datum of 1927 (NAD 27) as currently required by the Mass Media Bureau of the FCC.

Ownership: NBC Universal (Group Owner).

Began Operation: November 1, 1999. High Definition.

Personnel:

Lawrence Wert, President & General Manager.

Patricia Golden, Vice President, Sales.

Frank Whittaker, Vice President, News.

Diane Hannes, Vice President, Creative Services.

Alvin Pritchard, Vice President, Finance & Administration.

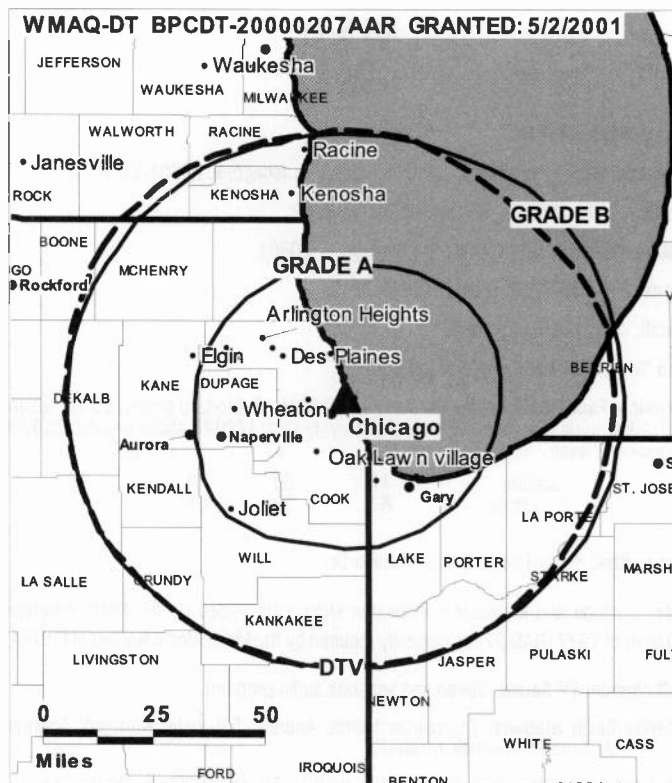
Jan Jaros, Broadcast Operations & Engineering Director.

Carol Cooling, Station Event Marketing Director.

Toni Falvo, Research, Programming & Marketing Director.

Milana Walter, Community Relations Director.

Camille Edwards, News Director.



© 2008 Warren Communications News

Adam Johnston, National Sales Manager.

Tara Carroll, Local Sales Manager.

Cindi Goodpaster, Traffic Manager.

Diana Borri, Broadcast Operations & EHF Manager.

City of License: Chicago. **Station DMA:** Chicago, IL. **Rank:** 3.

Nielsen Data: Not available.

WMAQ-TV

Ch. 5

Network Service: NBC.

Licensee: NBC Telemundo License Co., 1299 Pennsylvania Ave. NW, 11th Floor, c/o NBC Inc., Washington, DC 20004.

Studio: NBC Tower, 454 N. Columbus Dr., Chicago, IL 60611.

Mailing Address: 454 N. Columbus Dr., 5th Floor, Chicago, IL 60611.

Phone: 312-836-5555. **Fax:** 312-836-5747.

E-mail: larry.wert@nbcuni.com

Web Site: http://www.nbc5.com

Technical Facilities: Channel No. 5 (76-82 MHz). Authorized power: 20-kw visual, aural. Antenna: 1621-ft above av. terrain, 1621-ft. above ground, 2215-ft. above sea level.

Latitude	41°	52'	44"
Longitude	87°	38'	10"

Transmitter: Sears Tower, 233 S. Wacker Dr.

Note: Latitude and longitude coordinates shown are based on the North American Datum of 1927 (NAD 27) as currently required by the Mass Media Bureau of the FCC.

Multichannel TV Sound: Stereo only.

Satellite Earth Stations: Transmitter Harris; Harris, 3.5-meter Ku-band; Comtech, 3.5-meter Ku-band; Harris, 6.1-meter C-band; Harris, 6.1-meter Ku-band; Scientific-Atlanta, 7-meter C-band; Standard Components, Scientific-Atlanta receivers.

SNG Mobile Dish: Hubcom, Ku-band.

News Services: UPI, Nexus, City News, AP.

Ownership: NBC Universal (Group Owner).

Began Operation: January 7, 1948.

Personnel:

Lawrence Wert, President & General Manager.

Patricia Golden, Vice President, Sales.

Frank Whittaker, Vice President, News.

Diane Hannes, Vice President, Creative Services.

Alvin Pritchard, Vice President, Finance & Administration.

Jan Jaros, Broadcast Operations & Engineering Director.

Carol Cooling, Station Event Marketing Director.

Toni Falvo, Research, Programming & Marketing Director.

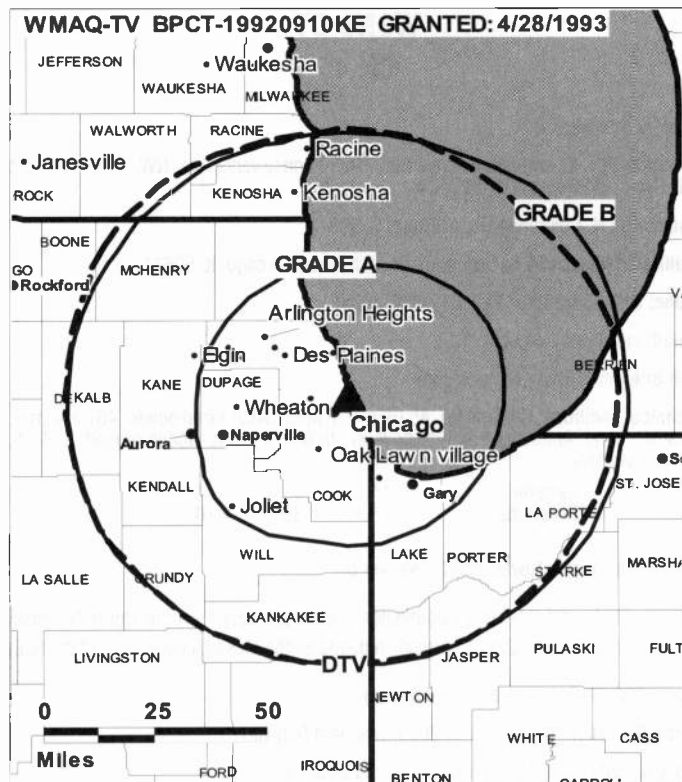
Camille Edwards, News Director.

Milana Walter, Community Relations Director.

Adam Johnston, National Sales Manager.

Tara Carroll, Local Sales Manager.

Cindi Goodpastor, Traffic Manager.



© 2008 Warren Communications News

Diana Borri, Broadcast Operations & EHF Manager.

City of License: Chicago. **Station DMA:** Chicago, IL. **Rank:** 3.

Circulation © 2007 Nielsen. Coverage based on Nielsen study.

Grand Total	Cable TV Households	Non-cable TV Households	Total TV Households
Estimated Station Totals *	2,276,720	1,338,220	3,614,940
Average Weekly Circulation (2007)	1,479,880	778,605	2,258,485
Average Daily Circulation (2007)			1,013,400
Station DMA Total	Cable TV Households	Non-cable TV Households	Total TV Households
Estimated Station Totals *	2,091,700	1,263,180	3,354,880
Average Weekly Circulation (2007)	1,443,528	772,428	2,215,956
Average Daily Circulation (2007)			999,663
Other DMA Total	Cable TV Households	Non-cable TV Households	Total TV Households
Estimated Station Totals *	185,020	75,040	260,060
Average Weekly Circulation (2007)	36,352	6,177	42,529
Average Daily Circulation (2007)			13,737

*Estimated station totals are sums of the Nielsen TV and Cable TV household estimates for each county in which the station registers viewing of more than 5% as per the Nielsen Survey Methods.

WSNS-DT
Ch. 45

Network Service: TMO.

Licensee: NBC Telemundo License Co., 1299 Pennsylvania Ave. NW, 11th Floor, c/o NBC Inc., Washington, DC 20004.

Studio: 454 N. Columbus Dr., Chicago, IL 60611.

Mailing Address: 454 N. Columbus Dr., 5th Floor, Chicago, IL 60611.

Phone: 312-836-3000. **Fax:** 312-836-3034.

E-mail: info@wsns44.com

Web Site: http://www.wsns44.com

Technical Facilities: Channel No. 45 (656-662 MHz). Authorized power: 467-kw max. visual, aural. Antenna: 1549-ft above av. terrain, 1545-ft. above ground, 2140-ft. above sea level.

Latitude	41°	52'	44"
Longitude	87°	38'	10"

Transmitter: Sears Tower, 233 S. Wacker Dr.

Note: Latitude and longitude coordinates shown are based on the North American Datum of 1927 (NAD 27) as currently required by the Mass Media Bureau of the FCC.

Ownership: NBC Universal (Group Owner).

Began Operation: September 1, 2000. Standard Definition.

Represented (legal): Telemundo Network Group Inc.

Personnel:

Eduardo Fernandez, Vice President & General Manager.

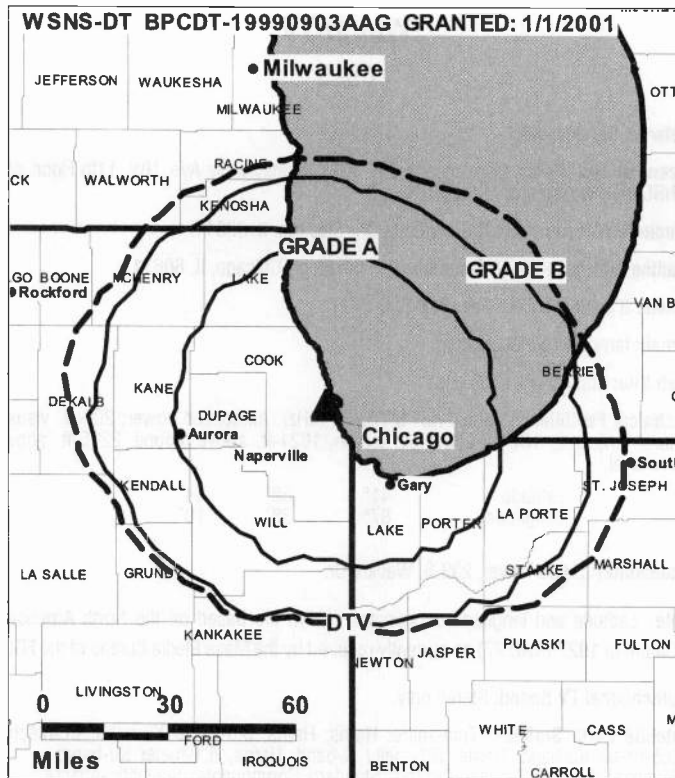
Chris McDonnell, General Sales Manager.

Don DaBoub, Local & National Sales Manager.

Claudia Estrada, Local & National Sales Manager.

Jan Jaros, Chief Engineer.

Alvin Pritchard, Business Manager.



© 2008 Warren Communications News

Kim Benz, Program, Promotion & Research Director.

Darice Humphreys, Traffic Manager.

City of License: Chicago. **Station DMA:** Chicago, IL. **Rank:** 3.

Nielsen Data: Not available.

WSNS-TV

Ch. 44

Network Service: TMO.

Licensee: NBC Telemundo License Co., 1299 Pennsylvania Ave. NW, 11th Floor, c/o NBC Inc., Washington, DC 20004.

Studio: 454 N. Columbus Dr., Chicago, IL 60611.

Mailing Address: 454 N. Columbus Dr., 5th Floor, Chicago, IL 60611.

Phone: 312-836-3000. **Fax:** 312-836-3034.

E-mail: info@wsns44.com

Web Site: http://www.wsns44.com; http://www.telemundochicago.com

Technical Facilities: Channel No. 44 (650-656 MHz). Authorized power: 5000-kw max. visual, 500-kw aural. Antenna: 1549-ft above av. terrain, 1545-ft. above ground, 2139-ft. above sea level.

Latitude 41° 52' 44.5"
Longitude 87° 38' 10"

Transmitter: Sears Tower, 233 S. Wacker Dr.

Note: Latitude and longitude coordinates shown are based on the North American Datum of 1927 (NAD 27) as currently required by the Mass Media Bureau of the FCC.

News Service: AP.

Ownership: NBC Universal (Group Owner).

Began Operation: April 5, 1970. Acquisition of remaining 25% interest from Essaness Theatres Corp. (formerly National Subscription Television of Chicago Inc.) by National Broadcasting Co. approved by FCC March 28, 2003.

Represented (sales): Telemundo Network Group.

Represented (legal): Telemundo Network Group Inc.

Represented (engineering): Hammett & Edison Inc.

Personnel:

Eduardo Fernandez, Vice President & General Manager.

Chris McDonnell, General Sales Manager.

Claudia Estrada, Local & National Sales Manager.

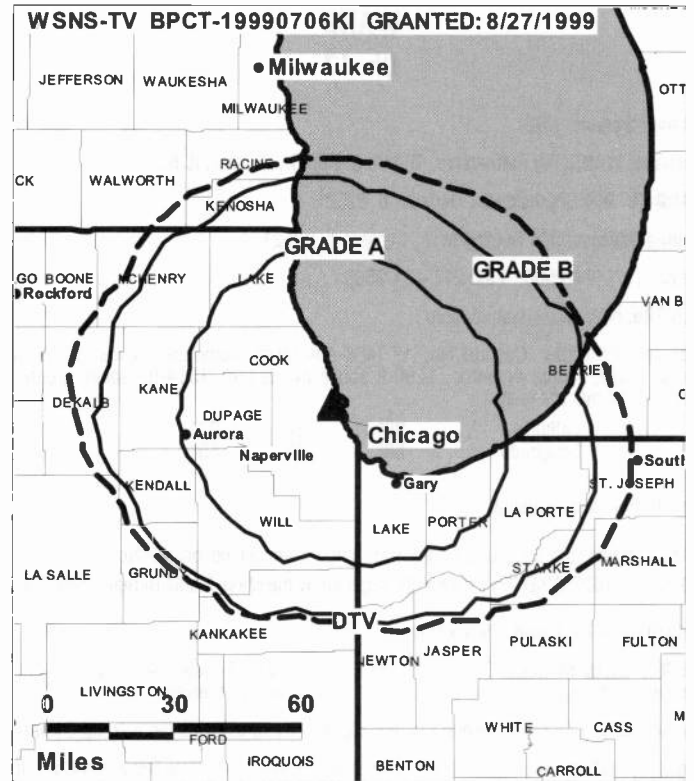
Don DaBoub, Local & National Sales Manager.

Jan Jaros, Chief Engineer.

Alvin Pritchard, Business Manager.

Kim Benz, Program, Promotion & Research Director.

Darice Humphreys, Traffic Manager.



© 2008 Warren Communications News

City of License: Chicago. **Station DMA:** Chicago, IL. **Rank:** 3.

Circulation © 2007 Nielsen. Coverage based on Nielsen study.

Grand Total	Cable TV Households	Non-cable TV Households	Total TV Households
Estimated Station Totals *	1,758,520	955,210	2,713,730
Average Weekly Circulation (2007)	160,628	150,918	311,546
Average Daily Circulation (2007)			142,245
Station DMA Total	Cable TV Households	Non-cable TV Households	Total TV Households
Estimated Station Totals *	1,758,520	955,210	2,713,730
Average Weekly Circulation (2007)	160,628	150,918	311,546
Average Daily Circulation (2007)			142,245

*Estimated station totals are sums of the Nielsen TV and Cable TV household estimates for each county in which the station registers viewing of more than 5% as per the Nielsen Survey Methods.

WAND
Ch. 17

Network Service: NBC.

Licensee: WAND(TV) Partnership, 904 Southside Dr, Decatur, IL 62525.

WAND-TV: 904 Southside Dr, Decatur, IL 62521.

Mailing Address: 904 Southside Dr, Decatur, IL 62521.

Phone: 217-424-2500. **Fax:** 217-424-2583.

Web Site: <http://www.wandtv.com>

Technical Facilities: Channel No. 17 (488-494 MHz). Authorized power: 5000-kw max. visual, aural. Antenna: 1290-ft above av. terrain, 1314-ft. above ground, 2000-ft. above sea level.

Latitude 39° 57' 07"
Longitude 88° 49' 55"

Transmitter: Near Argenta.

Note: Latitude and longitude coordinates shown are based on the North American Datum of 1927 (NAD 27) as currently required by the Mass Media Bureau of the FCC.

Multichannel TV Sound: Stereo only.

Satellite Earth Stations: Transmitter Harris; Andrew, 3.7-meter; Andrew, 4.5-meter; Andrew, 7.3-meter; Standard Communications receivers.

Ownership: LIN TV Corp. (Group Owner); Block Communications Inc. (Group Owner).

Began Operation: August 16, 1953. Sale of 66.7% interest by LIN Television Corp. to Block Communications Inc. in exchange for WLFI-TV Lafayette-Kokomo, IN approved by FCC March 22, 2000. Sale to Chancellor Media Corp. dismissed by FCC March 15, 1999 (Television Digest, Vol. 38:28; 39:12). Sale of controlling interest in LIN from AT&T to Hicks, Muse, Tate & Furst approved by FCC March 2, 1998 (Vol. 37:33, 42, 43; 38:2, 10). Sale to LIN Television Corp. by Metromedia Inc. approved by FCC December 22, 1965 (Vol. 5:41, 42, 52). Sale to Metromedia by George A. Bolas and associates approved by FCC September 28, 1960 (Vol. 16:3, 40). Sale of control to George A. Bolas, W. Clarke & Gilbert Swanson by W. L. Shellabarger and associates approved by FCC May 28, 1958 (Vol. 14:15, 22).

Represented (sales): Petry Television Inc.

Personnel:

Michael L. Johnston, General Manager.

Denise Daniels, General Sales Manager.

Mike Gross, National Sales Manager.

Jim Platzer, News Director.

Hal Campbell, Chief Engineer.

Kelly York, Office Administrator.

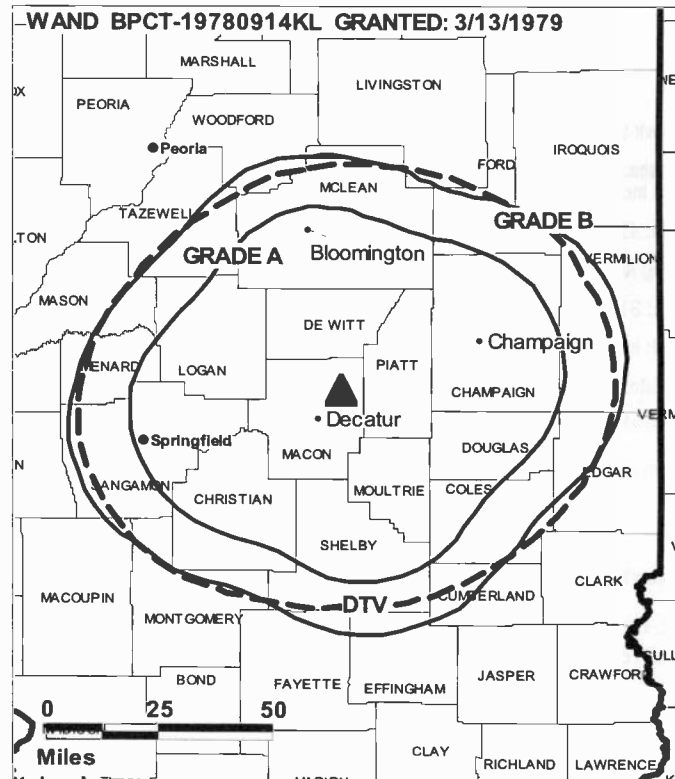
Tracey Cole, Station Manager.

Carol Thomas, Creative Services Director.

Rob Comerford, Production Manager.

Bev Ellinger, Traffic Manager.

Ken Frye, Public Affairs Manager.



City of License: Decatur. **Station DMA:** Champaign & Springfield-Decatur, IL.

Rank: 84.

Circulation © 2007 Nielsen. Coverage based on Nielsen study.

GrandTotal	Cable TV Households	Non-cable TV Households	Total TV Households
Estimated Station Totals *	248,270	189,040	437,310
Average Weekly Circulation (2007)	163,459	90,515	253,974
Average Daily Circulation (2007)			126,658
Station DMA Total	Cable TV Households	Non-cable TV Households	Total TV Households
Estimated Station Totals *	230,700	147,450	378,150
Average Weekly Circulation (2007)	158,637	84,127	242,764
Average Daily Circulation (2007)			122,391
Other DMA Total	Cable TV Households	Non-cable TV Households	Total TV Households
Estimated Station Totals *	17,570	41,590	59,160
Average Weekly Circulation (2007)	4,822	6,388	11,210
Average Daily Circulation (2007)			4,267

*Estimated station totals are sums of the Nielsen TV and Cable TV household estimates for each county in which the station registers viewing of more than 5% as per the Nielsen Survey Methods.

WAND-DT
Ch. 18

Network Service: NBC.

Licensee: WAND(TV) Partnership, 904 Southside Dr, Decatur, IL 62525.

WAND-TV: 904 Southside Dr, Decatur, IL 62521.

Mailing Address: 904 Southside Dr, Decatur, IL 62521.

Phone: 217-424-2500. **Fax:** 217-424-2583.

Web Site: <http://www.wandtv.com>

Technical Facilities: Channel No. 18 (494-500 MHz). Authorized power: 350-kw max. visual, aural. Antenna: 1243-ft above av. terrain, 1230-ft. above ground, 1903-ft. above sea level.

Latitude	39°	57'	07"
Longitude	88°	49'	55"

Note: Latitude and longitude coordinates shown are based on the North American Datum of 1927 (NAD 27) as currently required by the Mass Media Bureau of the FCC.

Multichannel TV Sound: Stereo only.

Ownership: LIN TV Corp. (Group Owner); Block Communications Inc. (Group Owner).

Began Operation: May 1, 2002. Standard Definition.

Represented (sales): Petry Television Inc.

Personnel:

Michael L. Johnston, General Manager.

Denise Daniels, General Sales Manager.

Mike Gross, National Sales Manager.

Jim Platzer, News Director.

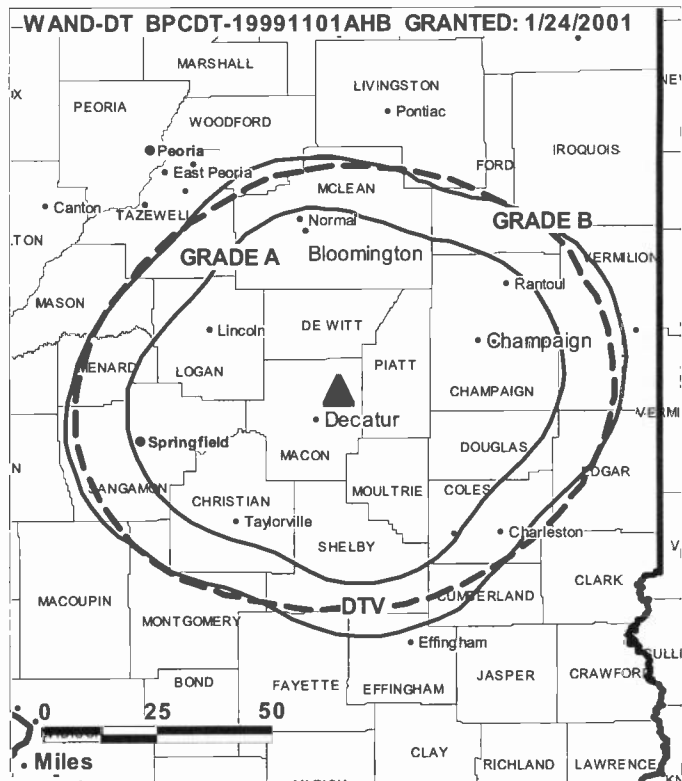
Hal Campbell, Chief Engineer.

Kelly York, Office Administrator.

Tracey Cole, Station Manager.

Carol Thomas, Creative Services Director.

Rob Comerford, Production Manager.



© 2008 Warren Communications News

Bev Ellinger, Traffic Manager.

Ken Frye, Public Affairs Manager.

City of License: Decatur. **Station DMA:** Champaign & Springfield-Decatur, IL.

Rank: 84.

Nielsen Data: Not available.

WBUI
Ch. 23

Network Service: CW.

Licensee: ACME Television Licenses of Illinois LLC, 2101 E 4th St, Ste 202A, Santa Ana, CA 92705-3814.

Studio: 2510 Parkway Court, Decatur, IL 62526.

Mailing Address: 2510 Parkway Court, Decatur, IL 62526.

Phone: 217-428-2323. **Fax:** 217-428-6455.

Web Site: http://www.centralillinoiscw.com

Technical Facilities: Channel No. 23 (524-530 MHz). Authorized power: 1950-kw max. visual, aural. Antenna: 1329-ft above av. terrain, 1316-ft. above ground, 2001-ft. above sea level.

Latitude 39° 56' 56"
Longitude 88° 50' 12"

Note: Latitude and longitude coordinates shown are based on the North American Datum of 1927 (NAD 27) as currently required by the Mass Media Bureau of the FCC.

Satellite Earth Stations: Transmitter Harris; Scientific-Atlanta, 3.2-meter C-band; RCA, 3.8-meter Ku-band; Scientific-Atlanta, 5-meter C-band; Standard Communications, General Instrument receivers.

Ownership: ACME Communications Inc. (Group Owner).

Began Operation: May 13, 1984. Sale to GOCOM Media of Illinois LLC approved by FCC September 14, 2007, but not yet consummated. Sale to present owner by Paxson Decatur License Inc. approved by FCC June 14, 1999. Sale to Paxson Decatur License Inc. by Decatur Foursquare Broadcasting Inc. approved by FCC March 30, 1998.

Represented (legal): Dickstein Shapiro Morin & Oshinsky LLP.

Represented (sales): MMT Sales Inc.

Personnel:

Bill Snider, Vice President & General Manager.

Allen White, General Sales Manager.

Scott Washburn, Chief Engineer.

Angela Cardinal, Business Manager.

Jennifer Kraft, Program Director.

Jeff McCullum, Production Director.

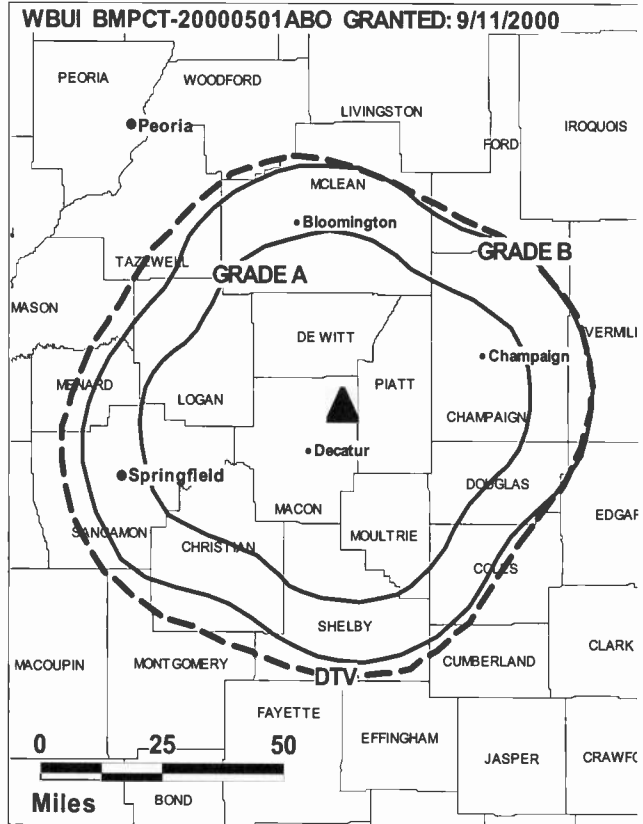
Keavy McCoy, Research Director.

Jim Cloney, Creative Services Director.

Christy Skelley, Traffic Manager.

City of License: Decatur. **Station DMA:** Champaign & Springfield-Decatur, IL.

Rank: 84.



Circulation © 2007 Nielsen. Coverage based on Nielsen study.

GrandTotal	Cable TV Households	Non-cable TV Households	Total TV Households
Estimated Station Totals *	231,050	179,010	410,060
Average Weekly Circulation (2007)	65,301	45,804	111,105
Average Daily Circulation (2007)			33,769
Station DMA Total	Cable TV Households	Non-cable TV Households	Total TV Households
Estimated Station Totals *	223,180	147,450	370,630
Average Weekly Circulation (2007)	63,658	42,063	105,721
Average Daily Circulation (2007)			32,803
Other DMA Total	Cable TV Households	Non-cable TV Households	Total TV Households
Estimated Station Totals *	7,870	31,560	39,430
Average Weekly Circulation (2007)	1,643	3,741	5,384
Average Daily Circulation (2007)			966

*Estimated station totals are sums of the Nielsen TV and Cable TV household estimates for each county in which the station registers viewing of more than 5% as per the Nielsen Survey Methods.

WBUI-DT
Ch. 22

Network Service: CW.

Licensee: ACME Television Licenses of Illinois LLC, 2101 E 4th St, Ste 202A, Santa Ana, CA 92705-3814.

Studio: 2510 Parkway Court, Decatur, IL 62526.

Mailing Address: 2510 Parkway Court, Decatur, IL 62526.

Phone: 217-428-2323. **Fax:** 217-428-6455.

Web Site: <http://www.centralillinoisCW.com>

Technical Facilities: Channel No. 22 (518-524 MHz). Authorized power: 253-kw max. visual, aural. Antenna: 1316-ft above av. terrain, 1316-ft. above ground, 1998-ft. above sea level.

Latitude	39°	56'	56"
Longitude	88°	50'	12"

Note: Latitude and longitude coordinates shown are based on the North American Datum of 1927 (NAD 27) as currently required by the Mass Media Bureau of the FCC.

Ownership: ACME Communications Inc. (Group Owner).

Began Operation: October 27, 2002.

Represented (legal): Dickstein Shapiro Morin & Oshinsky LLP.

Represented (sales): MMT Sales Inc.

Personnel:

Bill Snider, Vice President & General Manager.

Allen White, General Sales Manager.

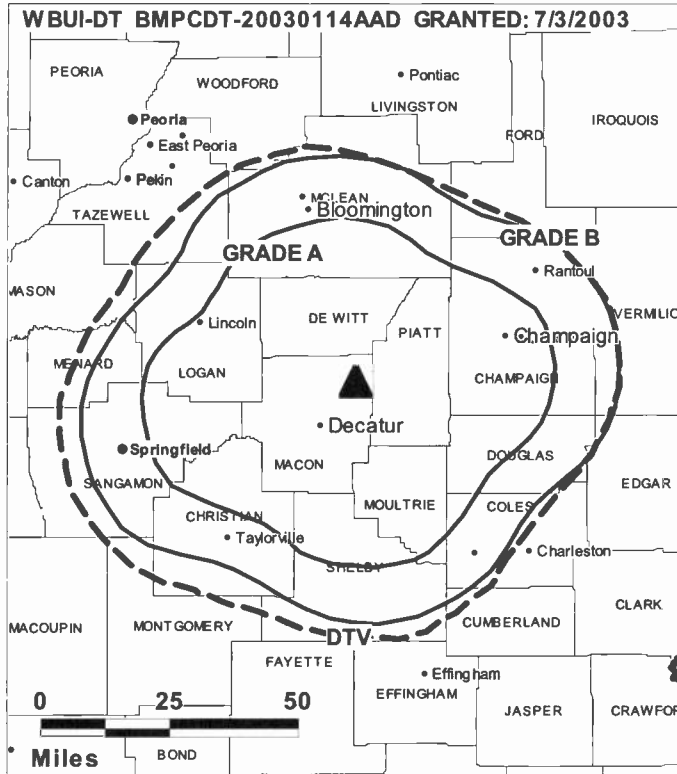
Scott Washburn, Chief Engineer.

Angela Cardinal, Business Manager.

Jennifer Kraft, Program Director.

Jeff McCullum, Production Director.

Keavy McCoy, Research Director.



© 2008 Warren Communications News

Jim Cloney, Creative Services Director.

Christy Skelley, Traffic Manager.

City of License: Decatur. **Station DMA:** Champaign & Springfield-Decatur, IL.

Rank: 84.

Nielsen Data: Not available.

WRBU

Ch. 46

Network Service: MNT.

Licensee: Roberts Broadcasting Co., 1408 N Kingshighway Blvd, Ste 300, St. Louis, MO 63113.

Studio: 1408 N. Kingshighway Blvd., Suite 300, St. Louis, MO 63113.

Mailing Address: 1408 N. Kingshighway Blvd., Suite 300, St. Louis, MO 63113.

Phone: 314-367-4600; 314-256-4600. **Fax:** 314-256-4655.

Web Site: <http://www.my46stl.com/>

Technical Facilities: Channel No. 46 (662-668 MHz). Authorized power: 5000-kw visual, 500-kw aural. Antenna: 1132-ft above av. terrain, 820-ft. above ground, 1719-ft. above sea level.

Latitude 38° 23' 18"
 Longitude 90° 29' 16"

Transmitter: 4200 Dry Fork Rd., Imperial.

Note: Latitude and longitude coordinates shown are based on the North American Datum of 1927 (NAD 27) as currently required by the Mass Media Bureau of the FCC.

Ownership: St. Louis/Denver LLC (Group Owner).

Began Operation: September 11, 1989. Univision Communications Inc. acquired 44% equity interest in Roberts Brothers Broadcasting LLC in 2001. Transfer of voting rights to St. Louis/Denver LLC (Roberts Brothers Broadcasting LLC & TeleFutura/Univision) approved by FCC February 10, 2003.

Personnel:

Gregg Filandrinos, President & General Manager.

Bonni Burns, General & Local Sales Manager & Program Director.

Dan Cohen, National Sales Manager.

Chris Meisch, Chief Engineer.

Susan Devine, Business Manager.

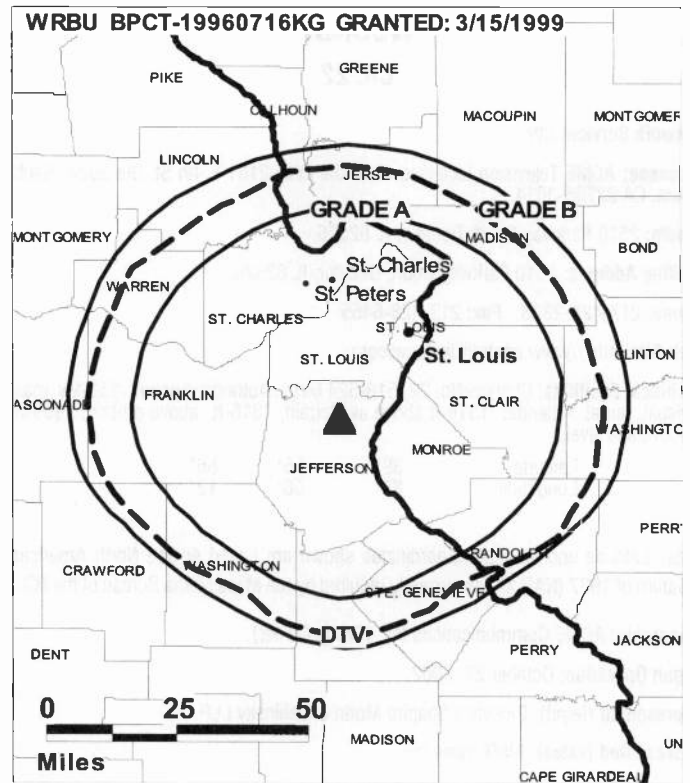
Ken Carden, Production Manager.

Sam Lawson, Creative Services Director.

Jean O'Rourke, Traffic Manager.

Rates: On request.

City of License: East St. Louis. **Station DMA:** St. Louis, MO. **Rank:** 21.



Circulation © 2007 Nielsen. Coverage based on Nielsen study.

GrandTotal	Cable TV Households	Non-cable TV Households	Total TV Households
Estimated Station Totals *	529,170	547,100	1,076,270
Average Weekly Circulation (2007)	73,358	70,204	143,562
Average Daily Circulation (2007)			54,390
Station DMA Total	Cable TV Households	Non-cable TV Households	Total TV Households
Estimated Station Totals *	520,820	547,100	1,067,920
Average Weekly Circulation (2007)	71,724	70,204	141,928
Average Daily Circulation (2007)			54,106
Other DMA Total	Cable TV Households	Non-cable TV Households	Total TV Households
Estimated Station Totals *	8,350	0	8,350
Average Weekly Circulation (2007)	1,634	0	1,634
Average Daily Circulation (2007)			284

*Estimated station totals are sums of the Nielsen TV and Cable TV household estimates for each county in which the station registers viewing of more than 5% as per the Nielsen Survey Methods.

WRBU-DT

Ch. 47

Network Service: MNT.

Licensee: Roberts Broadcasting Co., 1408 N Kingshighway Blvd, Ste 300, St. Louis, MO 63113.

Studio: 1408 N. Kingshighway Blvd., Suite 300, St. Louis, MO 63113.

Mailing Address: 1408 N. Kingshighway Blvd., Suite 300, St. Louis, MO 63113.

Phone: 314-367-4600; 314-256-4600. **Fax:** 314-367-0174.

E-mail: greggf@upn46stl.com

Web Site: <http://www.my46stl.com/>

Technical Facilities: Channel No. 47 (668-674 MHz). Authorized power: 109.4-kw max. visual, aural. Antenna: 1043-ft above av. terrain, 764-ft. above ground, 1634-ft. above sea level.

Latitude	38°	23'	18"
Longitude	90°	29'	16"

Note: Latitude and longitude coordinates shown are based on the North American Datum of 1927 (NAD 27) as currently required by the Mass Media Bureau of the FCC.

Ownership: St. Louis/Denver LLC (Group Owner).

Began Operation: May 1, 2002.

Personnel:

Gregg Filandrinos, President & General Manager.

Bonni Burns, General & Local Sales Manager & Program Director.

Dan Cohen, National Sales Manager.

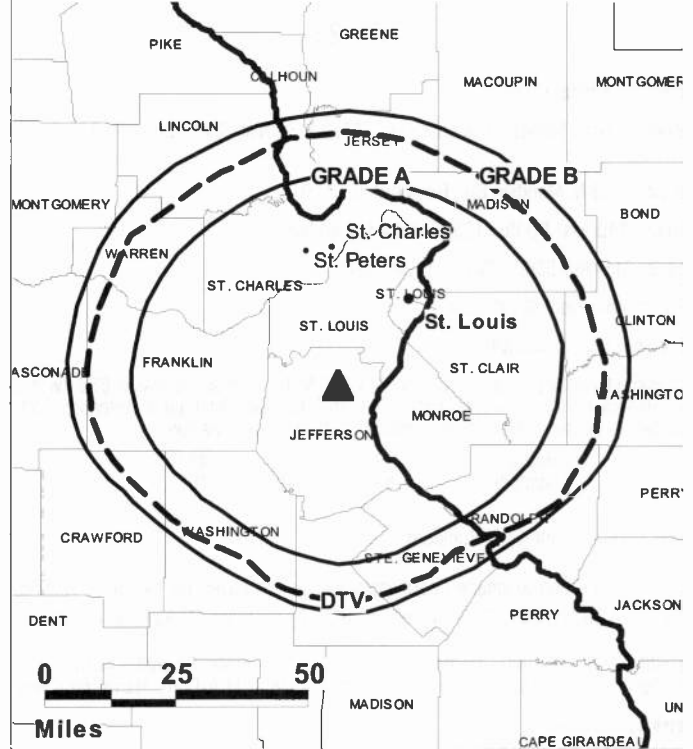
Chris Meisch, Chief Engineer.

Susan Devine, Business Manager.

Ken Carden, Production Manager.

Sam Lawson, Creative Services Director.

WRBU-DT BPCDT-19991101AHN GRANTED: 3/6/2001



© 2008 Warren Communications News

Jean O'Rourke, Traffic Manager.

City of License: East St. Louis. **Station DMA:** St. Louis, MO. **Rank:** 21.

Nielsen Data: Not available.

WIFR
Ch. 23

Network Service: CBS.

Licensee: Gray Television Licensee Inc., 1750 K St. NW, Suite 1200, Washington, DC 20006.

Studio: 2523 N. Meridian Rd., Rockford, IL 61101.

Mailing Address: PO Box 123, Rockford, IL 61105.

Phone: 815-987-5300. **Fax:** 815-987-0981.

E-mail: promotions@wifr.com

Web Site: http://www.wifr.com

Technical Facilities: Channel No. 23 (524-530 MHz). Authorized power: 676-kw max. & 562-kw horizontal visual, 101-kw & 85.2-kw horizontal aural. Antenna: 721-ft above av. terrain, 731-ft. above ground, 1549-ft. above sea level.

Latitude 42° 17' 48"
Longitude 89° 10' 15"

Transmitter: 1.7-mi. W of Rockford.

Note: Latitude and longitude coordinates shown are based on the North American Datum of 1927 (NAD 27) as currently required by the Mass Media Bureau of the FCC.

Satellite Earth Stations: Harris, 3-meter; RCA, 3.6-meter; Scientific-Atlanta, 4.6-meter; Scientific-Atlanta, 7-meter; Scientific-Atlanta, M/A-Com, Harris receivers.

News Service: AP.

Ownership: Gray Television Inc. (Group Owner).

Began Operation: September 12, 1965. Station off air due to tower collapse July 5, returned to operation July 23rd, currently operating at reduced power. Sale to present owner by Benedek Broadcasting Co. LLC approved by FCC August 29, 2002 (Television Digest, Vol. 42:14). Sale to Benedek Broadcasting Co. LLC by Worrell Television approved by FCC Nov, 1986 (Vol. 26:39). Sale to Worrell Television by General Media Corp. approved by FCC April 11, 1977 (Vol. 16:39).

Represented (sales): Continental Television Sales.

Represented (legal): Wiley Rein.

Personnel:

Greg Graber, Vice President, General Manager & Program Director.

Tim Myers, General Sales Manager.

Nella Hoskinson, Local Sales Manager.

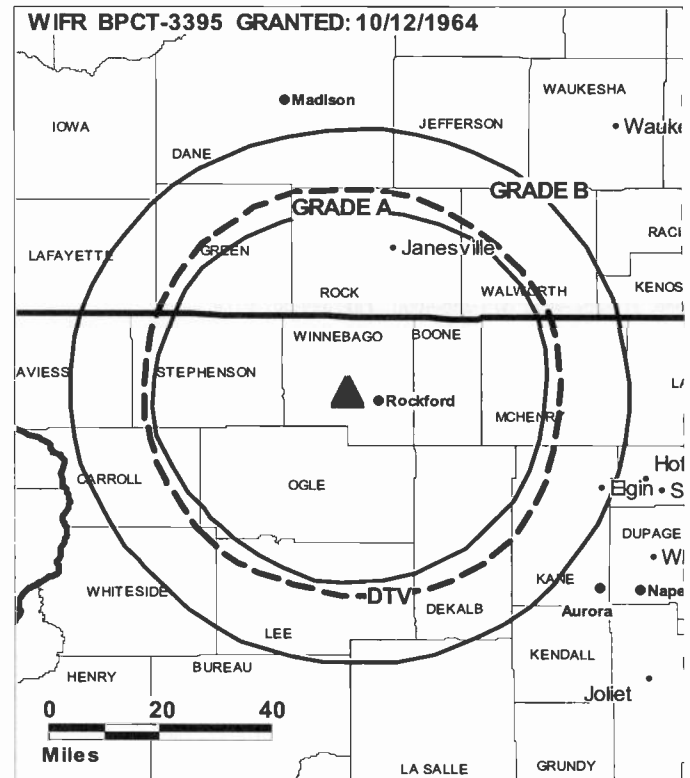
Dave Smith, News Director.

Mark Olson, Chief Engineer.

Ilena Ivnik, Promotion Director.

Jackie Myers, Traffic Manager.

City of License: Freeport. **Station DMA:** Rockford, IL. **Rank:** 132.



© 2008 Warren Communications News

Circulation © 2007 Nielsen. Coverage based on Nielsen study.

GrandTotal	Cable TV Households	Non-cable TV Households	Total TV Households
Estimated Station Totals *	167,010	107,010	274,020
Average Weekly Circulation (2007)	91,070	52,072	143,142
Average Daily Circulation (2007)			68,304
Station DMA Total	Cable TV Households	Non-cable TV Households	Total TV Households
Estimated Station Totals *	108,870	75,690	184,560
Average Weekly Circulation (2007)	80,841	47,646	128,487
Average Daily Circulation (2007)			63,948
Other DMA Total	Cable TV Households	Non-cable TV Households	Total TV Households
Estimated Station Totals *	58,140	31,320	89,460
Average Weekly Circulation (2007)	10,229	4,426	14,655
Average Daily Circulation (2007)			4,356

*Estimated station totals are sums of the Nielsen TV and Cable TV household estimates for each county in which the station registers viewing of more than 5% as per the Nielsen Survey Methods.

WIFR-DT
Ch. 41

Network Service: CBS.

Licensee: Gray Television Licensee Inc., 1750 K St. NW, Suite 1200, Washington, DC 20006.

Studio: 2523 N. Meridian Rd., Rockford, IL 61101.

Mailing Address: PO Box 123, Rockford, IL 61105.

Phone: 815-987-5300. **Fax:** 815-987-0981.

E-mail: promotions@wifr.com

Web Site: http://www.wifr.com

Technical Facilities: Channel No. 41 (632-638 MHz). Authorized power: 100-kw max. visual, aural. Antenna: 577-ft above av. terrain, 561-ft. above ground, 1378-ft. above sea level.

Latitude	42°	17'	48"
Longitude	89°	10'	15"

Holds CP for change to 53-kw max. visual, 721-ft above av. terrain, 699-ft. above ground, 1519-ft. above sea level; BMPCDT-20050103AFQ.

Note: Latitude and longitude coordinates shown are based on the North American Datum of 1927 (NAD 27) as currently required by the Mass Media Bureau of the FCC.

Ownership: Gray Television Inc. (Group Owner).

Represented (legal): Wiley Rein.

Represented (sales): Continental Television Sales.

Personnel:

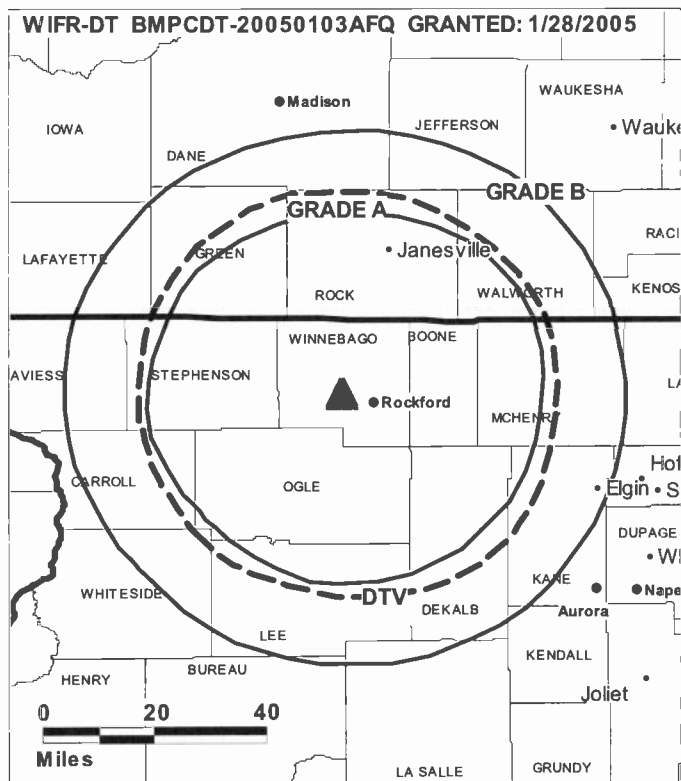
Greg Graber, Vice President, General Manager & Program Director.

Tim Myers, General Sales Manager.

Nella Hoskinson, Local Sales Manager.

Dave Smith, News Director.

Marc Olson, Chief Engineer.



© 2008 Warren Communications News

Ilene Ivnik, Promotion Director.

Jackie Myers, Traffic Manager.

City of License: Freeport. **Station DMA:** Rockford, IL. **Rank:** 132.

Nielsen Data: Not available.

WSIL-DT
Ch. 34

Network Service: ABC.

Grantee: WSIL-TV Inc., PO Box 1800, c/o Brooks, Pierce, McLendon, Humphrey & Leonard, Raleigh, NC 27602.

Studio: 1416 Country Aire Dr., Carterville, IL 62918.

Mailing Address: 1416 Country Aire Dr., Carterville, IL 62918.

Phone: 618-985-2333. **Fax:** 618-985-3709.

E-mail: swheeler@wsiltv.com

Web Site: <http://www.wsiltv.com>

Technical Facilities: Channel No. 34 (590-596 MHz). Authorized power: 1000-kw
Oax. visual, aural. Antenna: 990-ft above av. terrain, 1000-ft. above ground, 1600-ft.
above sea level.

Latitude	37°	36'	50"
Longitude	88°	52'	20"

Note: Latitude and longitude coordinates shown are based on the North American Datum of 1927 (NAD 27) as currently required by the Mass Media Bureau of the FCC.

Ownership: Mel Wheeler Inc. (Group Owner).

Began Operation: Station operating; no on-air date

Represented (legal): Brooks, Pierce, McLendon, Humphrey & Leonard LLP.

Represented (sales): Continental Television Sales.

Personnel:

Steve Wheeler, General Manager.

Dave Cisco, Sales Manager.

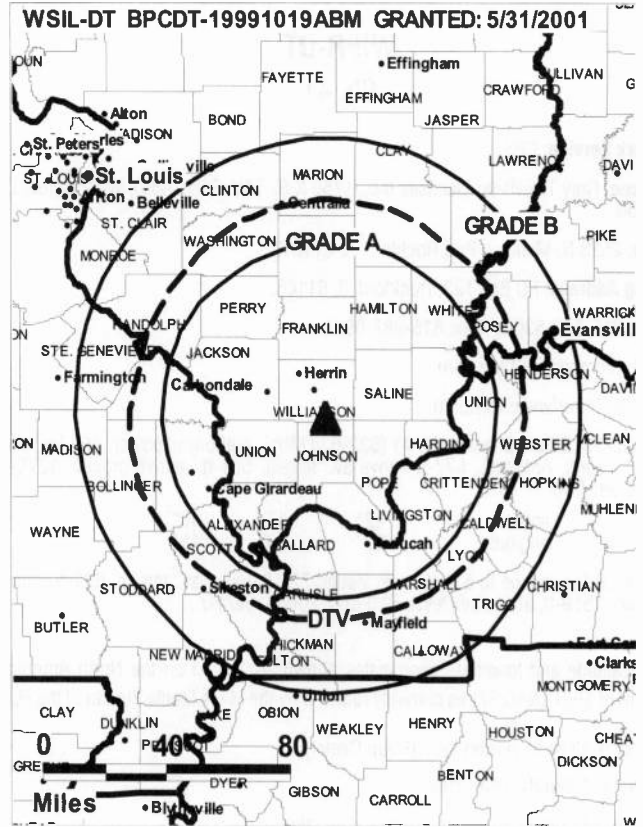
Mike Snuffer, News Director.

Pat Victoria, Chief Engineer.

Sandra Mann, Business Manager.

Bethany Tanner, Program Director.

Ron Hamberg, Production & Creative Services Manager.



© 2008 Warren Communications News

Lou Ann Simpson, Traffic Manager.

City of License: Harrisburg.

Station DMA: Paducah, KY-Cape Girardeau-Harrisburg, MO-Mount Vernon, IL.

Rank: 79.

Nielsen Data: Not available.

WSIL-TV

Ch. 3

(Operates satellite KPOB-TV, Poplar Bluff)

Network Service: ABC.

Licensee: WSIL-TV Inc., PO Box 1800, c/o Brooks, Pierce, McLendon, Humphrey & Leonard, Raleigh, NC 27602.

Studio: 1416 Country Aire Dr., Carterville, IL 62918.

Mailing Address: 1416 Country Aire Dr., Carterville, IL 62918.

Phone: 618-985-2333. **Fax:** 618-985-3709.

E-mail: swheeler@wsiltv.com

Web Site: <http://www.wsiltv.com>

Technical Facilities: Channel No. 3 (60-66 MHz). Authorized power: 100-kw visual, 20-kw aural. Antenna: 2064-ft above av. terrain, 1073-ft. above ground, 2674-ft. above sea level.

Latitude	37°	36'	46"
Longitude	88°	52'	20"

Note: Latitude and longitude coordinates shown are based on the North American Datum of 1927 (NAD 27) as currently required by the Mass Media Bureau of the FCC.

Satellite Earth Station: Gardiner, 6-meter.

News Service: AP.

Ownership: Mel Wheeler Inc. (Group Owner).

Began Operation: December 6, 1953. After beginning on Ch. 22, changed to Ch. 3 in March 1959. Sale to present owner by John W. Kirby, et al., approved by FCC May 12, 1983. Previous sale by O. L. Turner, et al., approved by FCC April 23, 1981 (Television Digest, Vol. 21:14).

Represented (sales): Continental Television Sales.

Represented (legal): Brooks, Pierce, McLendon, Humphrey & Leonard LLP.

Personnel:

Steve Wheeler, General Manager.

Dave Cisco, Sales Manager.

Mike Snuffer, News Director.

Pat Victoria, Chief Engineer.

Sandra Mann, Business Manager.

Bethany Tanner, Program Director.

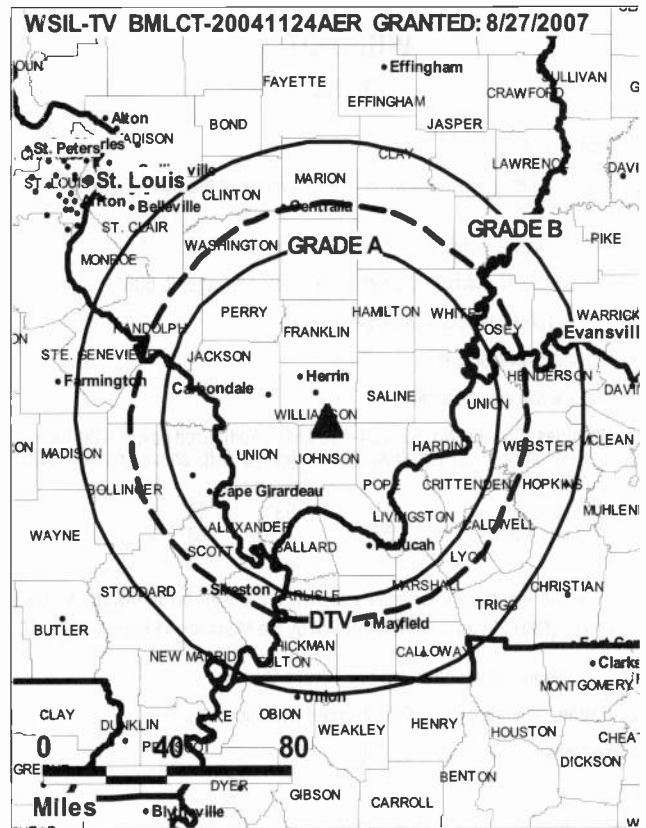
Ron Hamberg, Production & Creative Services Manager.

Lou Ann Simpson, Traffic Manager.

City of License: Harrisburg.

Station DMA: Paducah, KY-Cape Girardeau-Harrisburg, MO-Mount Vernon, IL.

Rank: 79.



© 2008 Warren Communications News

Circulation © 2007 Nielsen. Coverage based on Nielsen study.

GrandTotal	Cable TV Households	Non-cable TV Households	Total TV Households
Estimated Station Totals *	126,720	206,070	332,790
Average Weekly Circulation (2007)	72,501	88,272	160,773
Average Daily Circulation (2007)			72,906
Station DMA Total	Cable TV Households	Non-cable TV Households	Total TV Households
Estimated Station Totals *	123,970	187,110	311,080
Average Weekly Circulation (2007)	72,187	86,093	158,280
Average Daily Circulation (2007)			71,918
Other DMA Total	Cable TV Households	Non-cable TV Households	Total TV Households
Estimated Station Totals *	2,750	18,960	21,710
Average Weekly Circulation (2007)	314	2,179	2,493
Average Daily Circulation (2007)			988

*Estimated station totals are sums of the Nielsen TV and Cable TV household estimates for each county in which the station registers viewing of more than 5% as per the Nielsen Survey Methods.

WGBO-DT

Ch. 53

Network Service: UNV.

Licensee: WGBO License Partnership GP, 1999 Avenue of the Stars, Suite 3050, Los Angeles, CA 90067.

Studio: 541 N. Fairbanks Court, Suite 1100, Chicago, IL 60611.

Mailing Address: 541 N. Fairbanks Court, Suite 1100, Chicago, IL 60611.

Phone: 312-670-1000. **Fax:** 312-494-6487.

E-mail: bmedina@univision.net

Web Site: <http://www.univision.net>

Technical Facilities: Channel No. 53 (704-710 MHz). Authorized power: 180-kw max. visual, aural. Antenna: 1316-ft above av. terrain, 1316-ft. above ground, 1909-ft. above sea level.

Latitude	41°	53'	56"
Longitude	87°	37'	23"

Note: Latitude and longitude coordinates shown are based on the North American Datum of 1927 (NAD 27) as currently required by the Mass Media Bureau of the FCC.

Ownership: Univision Communications Inc. (Group Owner).

Began Operation: September 1, 2002. Standard Definition.

Represented (legal): Covington & Burling.

Personnel:

Bert Medina, Vice President & General Manager.

Andrew Wallace, General Sales Manager.

Heather Bastounes, Local Sales Manager.

Brian Walsh, National & Local Sales Manager.

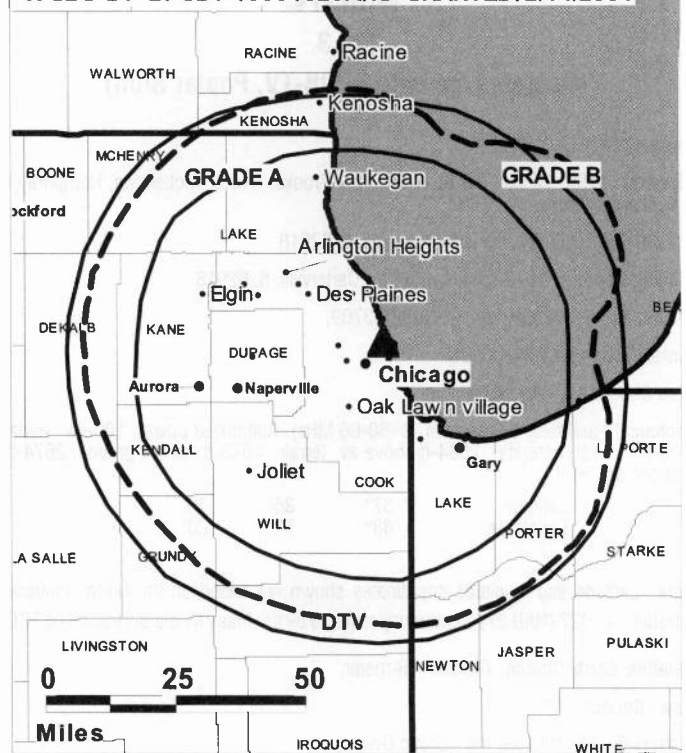
Claudia Gonzalez, News Director.

Charlie Fisher, Chief Engineer.

Kelly Gill, Controller.

Juanita Davis, Marketing Research Director.

WGBO-DT BPCDT-19991029AHU GRANTED: 2/14/2001



© 2008 Warren Communications News

Cesar Rodriguez, Production Manager.

Doug Becker, Traffic Manager.

Luisa Echeverria, Community Affairs Director.

City of License: Joliet. **Station DMA:** Chicago, IL. **Rank:** 3.

Nielsen Data: Not available.

WGBO-TV
Ch. 66

Network Service: UNV.

Licensee: WGBO License Partnership GP, 1999 Avenue of the Stars, Suite 3050, Los Angeles, CA 90067.

Studio: 541 N. Fairbanks Court, Suite 1100, Chicago, IL 60611.

Mailing Address: 541 N. Fairbanks Court, Suite 1100, Chicago, IL 60611.

Phone: 312-670-1000. **Fax:** 312-494-6487.

E-mail: bmedina@univision.net

Web Site: <http://www.univision.net>

Technical Facilities: Channel No. 66 (782-788 MHz). Authorized power: 5000-kw max. visual, 500-kw aural. Antenna: 1308-ft above av. terrain, 1512-ft. above ground, 2107-ft. above sea level.

Latitude 41° 53' 56"
Longitude 87° 37' 23"

Transmitter: John Hancock Bldg., 875 N. Michigan Ave., Chicago.

Note: Latitude and longitude coordinates shown are based on the North American Datum of 1927 (NAD 27) as currently required by the Mass Media Bureau of the FCC.

Satellite Earth Stations: Paracclipse, 3.9-meter C-band; Scientific-Atlanta, 5-meter C-band; Scientific-Atlanta, Chapparral receivers.

News Services: Reuters TV, CNN Newsource, AP.

Ownership: Univision Communications Inc. (Group Owner).

Began Operation: September 18, 1981. Sale by Focus Broadcasting of Chicago LP to Grant Broadcasting of Chicago LP approved by FCC October 30, 1985. Transfer from Grant Broadcasting of Chicago LP to Combined Broadcasting Inc. approved by FCC June 8, 1988. Sale to present owner by Combined Broadcasting Inc. approved by FCC July 15, 1994. Transfer of control to Broadcasting Media Partners Inc. approved by FCC March 27, 2007.

Represented (legal): Covington & Burling.

Personnel:

Bert Medina, Vice President & General Manager.

Andrew Wallace, General Sales Manager.

Heather Bastounes, Local Sales Manager.

Brian Walsh, National & Local Sales Manager.

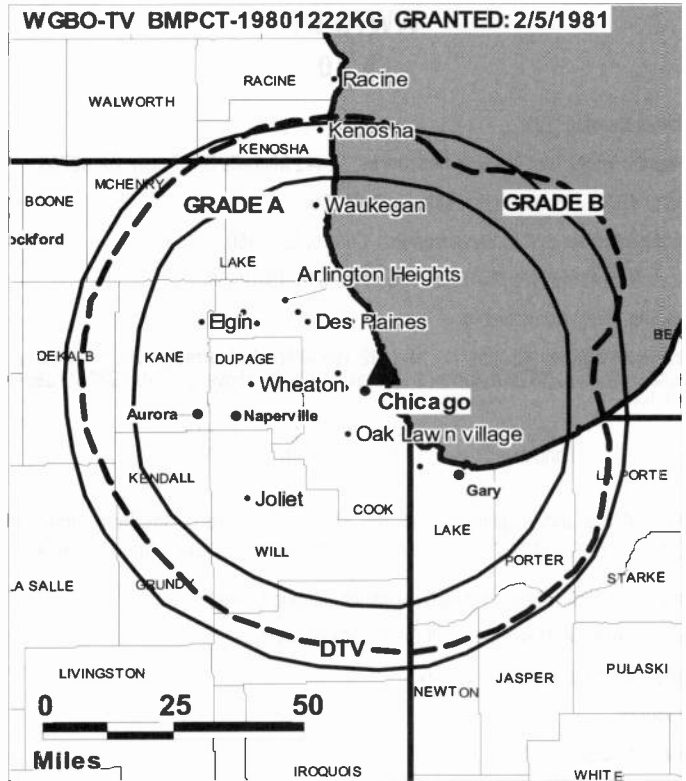
Claudia Gonzalez, News Director.

Charlie Fisher, Chief Engineer.

Kelly Gill, Controller.

Juanita Davis, Marketing Research Director.

Cesar Rodriguez, Production Manager.



© 2008 Warren Communications News

Doug Becker, Traffic Manager.

Luisa Echeverria, Community Affairs Director.

City of License: Joliet. **Station DMA:** Chicago, IL. **Rank:** 3.

Circulation © 2007 Nielsen. Coverage based on Nielsen study.

Grand Total	Cable TV Households	Non-cable TV Households	Total TV Households
Estimated Station Totals *	1,784,010	1,036,170	2,820,180
Average Weekly Circulation (2007)	217,821	158,871	376,692
Average Daily Circulation (2007)			227,186

Station DMA Total	Cable TV Households	Non-cable TV Households	Total TV Households
Estimated Station Totals *	1,784,010	1,036,170	2,820,180
Average Weekly Circulation (2007)	217,821	158,871	376,692
Average Daily Circulation (2007)			227,186

*Estimated station totals are sums of the Nielsen TV and Cable TV household estimates for each county in which the station registers viewing of more than 5% as per the Nielsen Survey Methods.

WWTO-DT

Ch. 10

Network Service: TBN.

Licensee: Trinity Broadcasting Network Inc., 2442 Michelle Dr., Tustin, CA 92780.

Studio: 420 E. Stevenson Rd., Ottowo, IL 61350.

Mailing Address: 420 E. Stevenson Rd., Ottowo, IL 61350.

Phone: 815-434-2700; 714-832-2950. **Fax:** 815-434-2458.

Web Site: <http://www.tbn.org>

Technical Facilities: Channel No. 10 (192-198 MHz). Authorized power: 1-kw visual, aural. Antenna: 1322-ft above av. terrain, 1299-ft. above ground, 1932-ft. above sea level.

Latitude	41°	16'	51"
Longitude	88°	56'	13"

Note: Latitude and longitude coordinates shown are based on the North American Datum of 1927 (NAD 27) as currently required by the Mass Media Bureau of the FCC.

Ownership: Trinity Broadcasting Network Inc. (Group Owner).

Began Operation: November 1, 2002. Standard Definition.

Represented (legal): Colby M May.

Personnel:

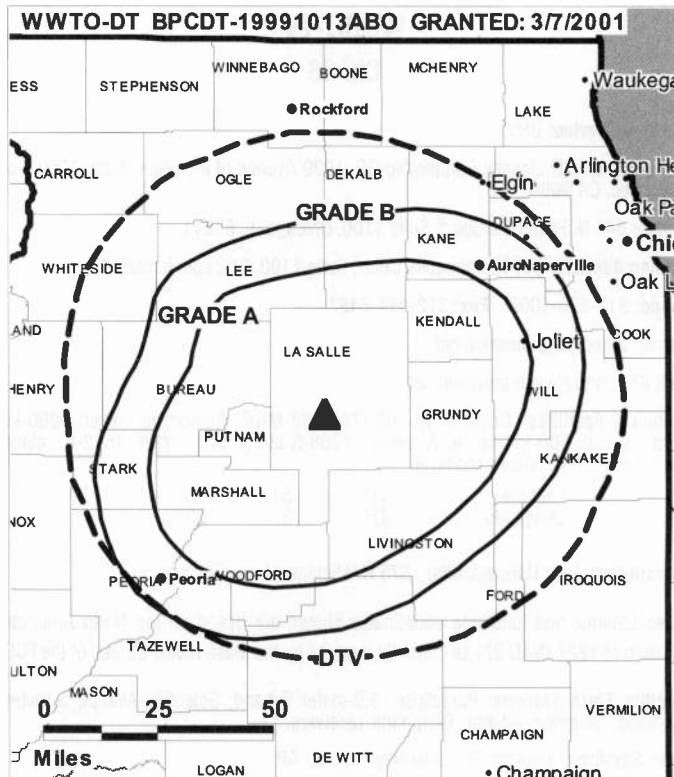
Marlene Zepeda, Station Manager & Program Director.

Emily Young, News, Production & Traffic Manager.

Charlie Boyd, Chief Engineer.

Tom Morford, Assistant Chief Engineer.

City of License: La Salle. **Station DMA:** Chicago, IL. **Rank:** 3.



© 2008 Warren Communications News

Nielsen Data: Not available.

WWTO-TV

Ch. 35

Network Service: TBN.

Licensee: Trinity Broadcasting Network Inc., 2442 Michelle Dr., Tustin, CA 92780.

Studio: 420 E. Stevenson Rd., Ottawa, IL 61350.

Mailing Address: 420 E. Stevenson Rd., Ottawa, IL 61350.

Phone: 815-434-2700; 714-832-2950. **Fax:** 815-434-2458.

Web Site: <http://www.tbn.org>

Technical Facilities: Channel No. 35 (596-602 MHz). Authorized power: 5000-kw max. visual, 500-kw aural. Antenna: 1371-ft above av. terrain, 1338-ft. above ground, 1970-ft. above sea level.

Latitude 41° 16' 51"
Longitude 88° 56' 13"

Transmitter: 3.8-mi. SW of intersection of Chicago Rd. & Hwy. 71, near Oglesby.

Note: Latitude and longitude coordinates shown are based on the North American Datum of 1927 (NAD 27) as currently required by the Mass Media Bureau of the FCC.

Satellite Earth Station: Transmitter Townsend; Down, 4-meter KC-band; Micro-dyne receivers.

Ownership: Trinity Broadcasting Network Inc. (Group Owner).

Began Operation: December 5, 1986.

Represented (legal): Colby M May.

Personnel:

Marlene Zepeda, Station Manager & Program Director.

Emily Young, News, Production & Traffic Manager.

Charlie Boyd, Chief Engineer.

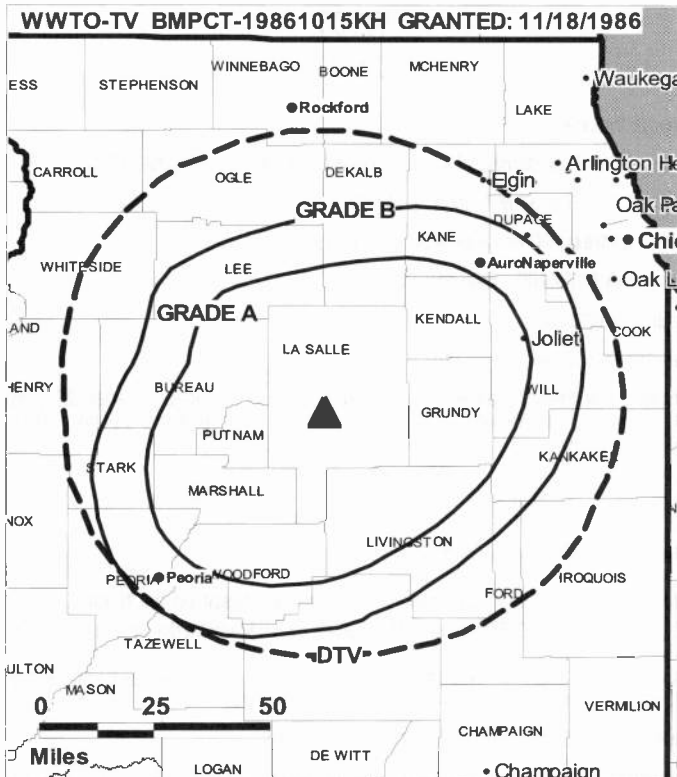
Tom Morford, Asistant Chief Engineer.

City of License: La Salle. **Station DMA:** Chicago, IL. **Rank:** 3.



FULLY SEARCHABLE • CONTINUOUSLY UPDATED • DISCOUNT RATES FOR PRINT PURCHASERS

For more information call 800-771-9202 or visit www.warren-news.com



© 2008 Warren Communications News

Circulation © 2007 Nielsen. Coverage based on Nielsen study.

GrandTotal	Cable TV Households	Non-cable TV Households	Total TV Households
Estimated Station Totals *	283,620	2,340	285,960
Average Weekly Circulation (2007)	23,308	129	23,437
Average Daily Circulation (2007)			2,852
Station DMA Total	Cable TV Households	Non-cable TV Households	Total TV Households
Estimated Station Totals *	283,620	0	283,620
Average Weekly Circulation (2007)	23,308	0	23,308
Average Daily Circulation (2007)			2,845
Other DMA Total	Cable TV Households	Non-cable TV Households	Total TV Households
Estimated Station Totals *	0	2,340	2,340
Average Weekly Circulation (2007)	0	129	129
Average Daily Circulation (2007)			7

*Estimated station totals are sums of the Nielsen TV and Cable TV household estimates for each county in which the station registers viewing of more than 5% as per the Nielsen Survey Methods.

WTCT
Ch. 27

Network Service: IND.

Licensee: Tri-State Christian TV Inc., PO Box 1010, Marion, IL 62959-1010.

Studio: 11717 Rte. 37 N, Marion, IL 62959.

Mailing Address: PO Box 698, Marion, IL 62959.

Phone: 618-997-4700. **Fax:** 618-993-9778.

E-mail: fmb@tct.tv

Web Site: http://www.tct-net.org

Technical Facilities: Channel No. 27 (548-554 MHz). Authorized power: 2917-kw max. visual, aural. Antenna: 764-ft above av. terrain, 466-ft. above ground, 1306-ft. above sea level.

Latitude 37° 33' 26"
Longitude 89° 01' 24"

Transmitter: 2.2-mi. W of Goreville.

Note: Latitude and longitude coordinates shown are based on the North American Datum of 1927 (NAD 27) as currently required by the Mass Media Bureau of the FCC.

Satellite Earth Stations: Transmitter Townsend; RCA, 3.7-meter Ku-band; Scientific-Atlanta, 4.6-meter C-band; Scientific-Atlanta receivers.

Ownership: Tri-State Christian TV Inc. (Group Owner).

Began Operation: August 24, 1981. Sale to present owner by Dennis F. Doelitzsch approved by FCC February 6, 1984.

Represented (legal): Colby M May.

Personnel:

Garth W. Coonce, President.

Fortune M. Brayfield, Station Manager.

Roger Martin, Chief Engineer.

Don Gladden, Program Director.

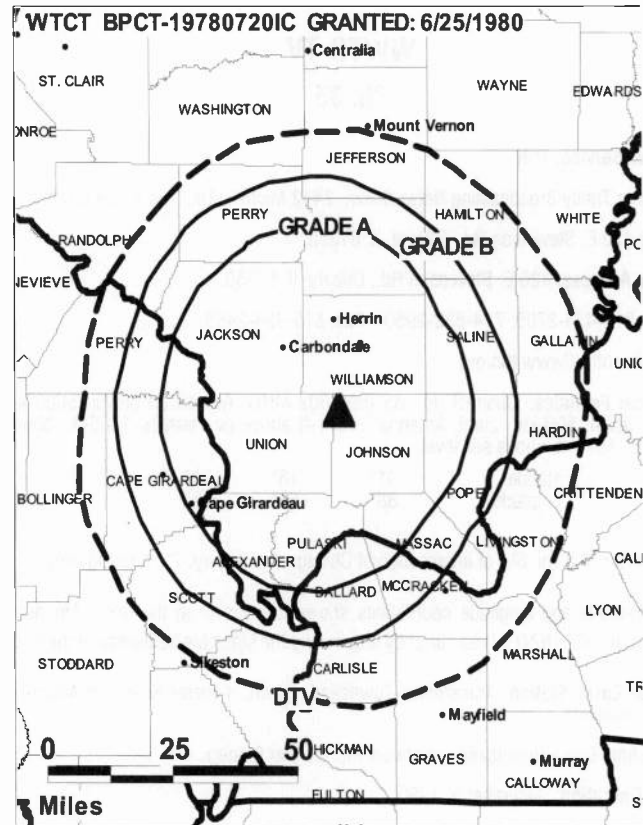
Dan Vosser, Production Manager.

Susan Henshaw, Traffic Manager.

City of License: Marion.

Station DMA: Paducah, KY-Cape Girardeau-Harrisburg, MO-Mount Vernon, IL.

Rank: 79.



© 2008 Warren Communications News

Circulation © 2007 Nielsen. Coverage based on Nielsen study.

Grand Total	Cable TV Households	Non-cable TV Households	Total TV Households
Estimated Station Totals *	76,100	39,920	116,020
Average Weekly Circulation (2007)	6,993	2,650	9,643
Average Daily Circulation (2007)			1,854
Station DMA Total	Cable TV Households	Non-cable TV Households	Total TV Households
Estimated Station Totals *	76,100	39,920	116,020
Average Weekly Circulation (2007)	6,993	2,650	9,643
Average Daily Circulation (2007)			1,854

*Estimated station totals are sums of the Nielsen TV and Cable TV household estimates for each county in which the station registers viewing of more than 5% as per the Nielsen Survey Methods.

WTCT-DT
Ch. 17

Network Service: IND.

Licensee: Tri-State Christian TV Inc., PO Box 1010, Marion, IL 62959-1010.

Studio: 11717 Rte. 37 N., Marion, IL 62959.

Mailing Address: PO Box 698, Marion, IL 62959.

Phone: 618-997-4700. **Fax:** 618-993-9778.

E-mail: fmb@tct.tv

Web Site: <http://www.tct-net.org>

Technical Facilities: Channel No. 17 (488-494 MHz). Authorized power: 800-kw max. visual, aural. Antenna: 699-ft above av. terrain, 400-ft. above ground, 1240-ft. above sea level.

Latitude	37°	33'	26"
Longitude	89°	01'	24"

Note: Latitude and longitude coordinates shown are based on the North American Datum of 1927 (NAD 27) as currently required by the Mass Media Bureau of the FCC.

Ownership: Tri-State Christian TV Inc. (Group Owner).

Began Operation: Station operating; no on-air date

Represented (legal): Colby M May.

Personnel:

Garth W. Coonce, President.

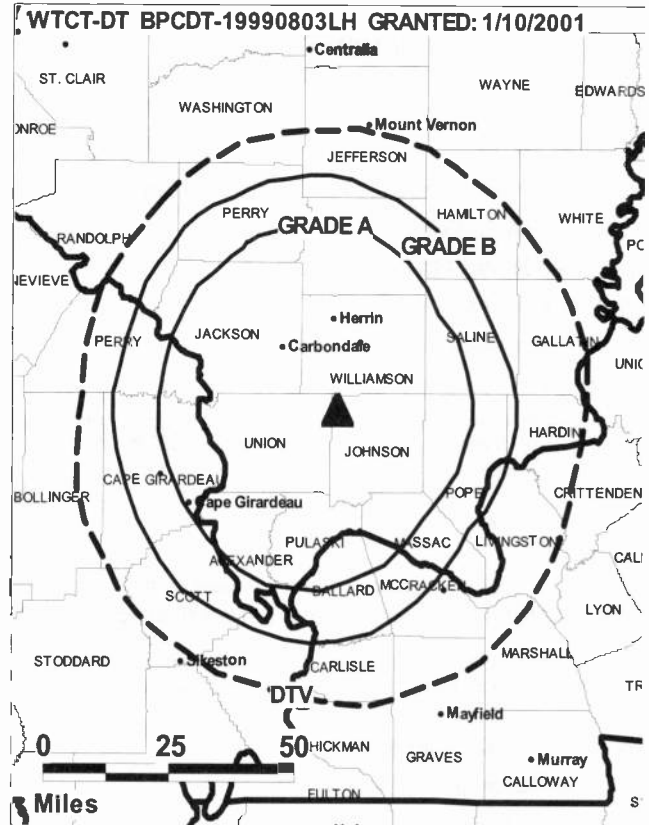
Fortune Brayfield, Station Manager.

Roger Martin, Chief Engineer.

Don Gladden, Program Director.

Dan Vossler, Production Manager.

Susan Henshaw, Traffic Manager.



© 2008 Warren Communications News

City of License: Marion.

Station DMA: Paducah, KY-Cape Girardeau-Harrisburg, MO-Mount Vernon, IL

Rank: 79.

Nielsen Data: Not available.

WQAD-DT

Ch. 38

Network Service: ABC.

Licensee: Local TV Illinois License LLC, 201 Main St, Ste 1620, Fort Worth, TX 76102.

Studio: 3003 Park 16th St., Moline, IL 61265.

Mailing Address: 3003 Park 16th St., Moline, IL 61265.

Phone: 309-764-8888. **Fax:** 309-764-5763.

E-mail: marion.meginnis@wqad.com

Web Site: http://www.wqad.com

Technical Facilities: Channel No. 38 (614-620 MHz). Authorized power: 1000-kw max. visual, aural. Antenna: 1096-ft above av. terrain, 1070-ft. above ground, 1824-ft. above sea level.

Latitude	41°	18'	44"
Longitude	90°	22'	46"

Note: Latitude and longitude coordinates shown are based on the North American Datum of 1927 (NAD 27) as currently required by the Mass Media Bureau of the FCC.

Satellite Earth Stations: Comtech, 3-meter C-band; AFC, 3-meter Ku-band; Andrew, 4.5-meter C-band; Andrew, 7-meter C-band; M/A-Com, Avantek, Andrew receivers.

Ownership: Local TV LLC (Group Owner).

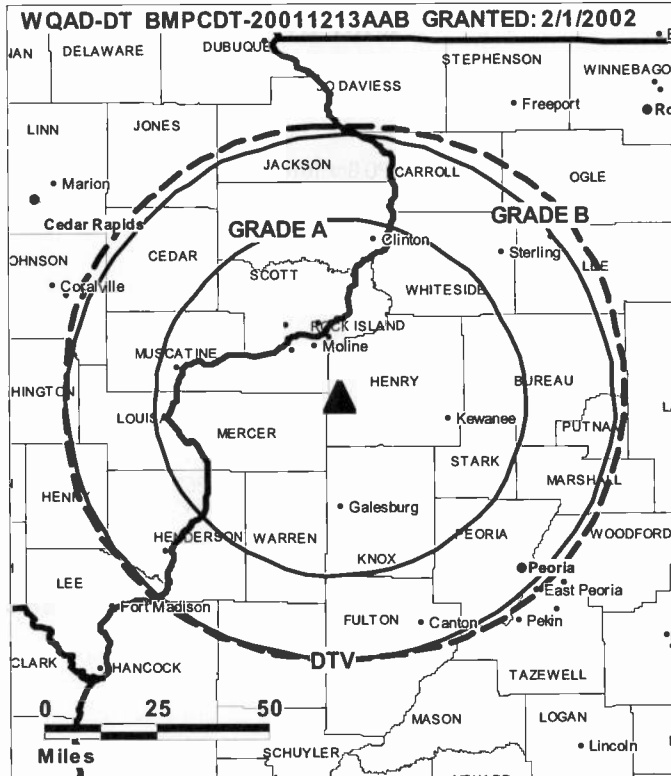
Began Operation: Station operating; no on-air date

Represented (legal): Dow Lohnes PLLC.

Represented (sales): Millennium Sales & Marketing.

Personnel:

- Marion Meginnis, President & General Manager.
- Trent Poindexter, Vice President & General Sales Manager.
- John Pauley, Local Sales Manager.
- Leigh Geramanis, News Director.
- Rick Serre, Chief Engineer.
- Chris Russell, Controller.
- Kim Hartman, Program Director & Office Manager.



© 2008 Warren Communications News

Lisa Short, Marketing Manager.

Bruce Apa, Production Manager.

Lori Evans, Creative Services Manager.

Jessie DeAnda, Traffic Manager.

City of License: Moline. **Station DMA:** Davenport, IA-Rock Island-Moline, IL.

Rank: 96.

Nielsen Data: Not available.

WQAD-TV
Ch. 8

Network Service: ABC.

Licensee: Local TV Illinois License LLC, 201 Main St, Ste 1620, Fort Worth, TX 76102.

Studio: 3003 Park 16th St., Moline, IL 61265.

Mailing Address: 3003 Park 16th St., Moline, IL 61265.

Phone: 309-764-8888. **Fax:** 309-764-5763.

E-mail: marion.meginnis@wqad.com

Web Site: http://www.wqad.com

Technical Facilities: Channel No. 8 (180-186 MHz). Authorized power: 282-kw visual, 56.2-kw aural. Antenna: 1010-ft above av. terrain, 1066-ft. above ground, 1813-ft. above sea level.

Latitude 41° 18' 44"
Longitude 90° 22' 47"

Transmitter: 2.8-mi. S of Orion on U.S. 150.

Note: Latitude and longitude coordinates shown are based on the North American Datum of 1927 (NAD 27) as currently required by the Mass Media Bureau of the FCC.

Satellite Earth Stations: Comtech, 3-meter C-band; AFC, 3-meter Ku-band; Andrew, 4.5-meter C-band; Andrew, 7-meter C-band; M/A-Com, Avantek, Andrew receivers.

News Service: AP.

Ownership: Local TV LLC (Group Owner).

Began Operation: August 1, 1963. Sale to Des Moines Register & Tribune Co. by Moline Television Corp. approved by FCC July 13, 1977. Sale to The New York Times Co. by Des Moines Register & Tribune Co. approved by FCC October 3, 1985. Sale to present owner by The New York Times Co. approved by FCC March 9, 2007.

Represented (sales): Millennium Sales & Marketing.

Represented (legal): Dow Lohnes PLLC.

Personnel:

Marion Meginnis, President & General Manager.

Trent Poindexter, Vice President & General Sales Manager.

John Pauley, Local Sales Manager.

Leigh Geramanis, News Director.

Rick Serre, Chief Engineer.

Chris Russell, Controller.

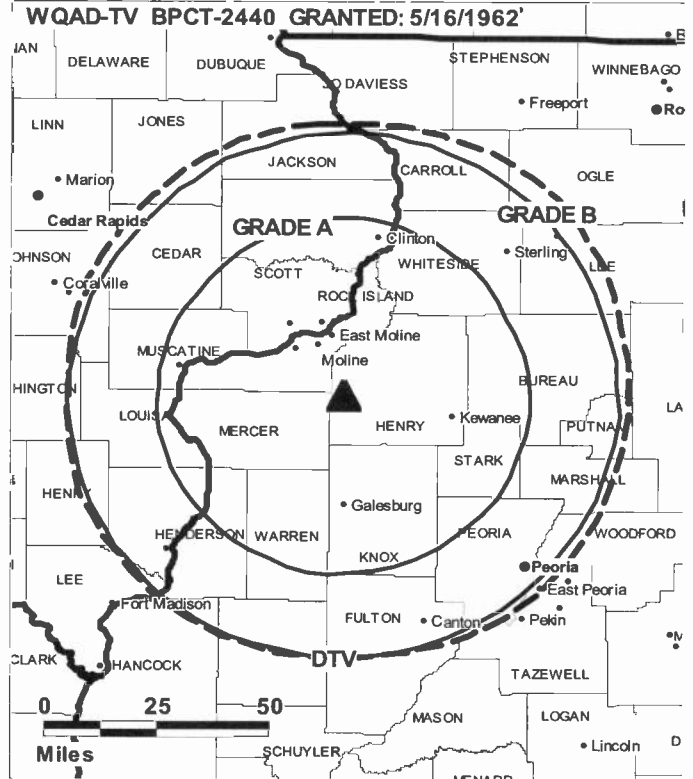
Kim Hartman, Program Director & Office Manager.

Lisa Short, Marketing Manager.

Bruce Apa, Production Manager.

Lori Evans, Creative Services Manager.

Jessie DeAnda, Traffic Manager.



City of License: Moline. **Station DMA:** Davenport, IA-Rock Island-Moline, IL.

Rank: 96.

Circulation © 2007 Nielsen. Coverage based on Nielsen study.

GrandTotal	Cable TV Households	Non-cable TV Households	Total TV Households
Estimated Station Totals *	247,620	148,950	396,570
Average Weekly Circulation (2007)	138,728	80,628	219,356
Average Daily Circulation (2007)			101,289
Station DMA Total	Cable TV Households	Non-cable TV Households	Total TV Households
Estimated Station Totals *	180,850	124,210	305,060
Average Weekly Circulation (2007)	119,950	77,292	197,242
Average Daily Circulation (2007)			94,645
Other DMA Total	Cable TV Households	Non-cable TV Households	Total TV Households
Estimated Station Totals *	66,770	24,740	91,510
Average Weekly Circulation (2007)	18,778	3,336	22,114
Average Daily Circulation (2007)			6,644

*Estimated station totals are sums of the Nielsen TV and Cable TV household estimates for each county in which the station registers viewing of more than 5% as per the Nielsen Survey Methods.

WPXS
Ch. 13

Network Service: IND.

Licensee: WPXS Inc., 3901 Hwy. 121 S, Bedford, TX 76021.

Studio: 4751 Cartter Rd., Kell, IL 62853.

Sales Office: 955 Executive Parkway Dr., Suite 110, St. Louis, MO 63141.

Mailing Address: 4751 Cartter Rd., Kell, IL 62853.

Phone: 618-822-6900. **Fax:** 618-822-6526.

E-mail: wpxs@mvn.net

Technical Facilities: Channel No. 13 (210-216 MHz). Authorized power: 302-kw visual, 31.6-kw aural. Antenna: 991-ft above av. terrain, 961-ft. above ground, 1525-ft. above sea level.

Latitude 38° 32' 39"
Longitude 88° 55' 26"

Transmitter: Rte. 1, Kell.

Note: Latitude and longitude coordinates shown are based on the North American Datum of 1927 (NAD 27) as currently required by the Mass Media Bureau of the FCC.

Ownership: Word of God Fellowship Inc. (Group Owner).

Began Operation: March 13, 1983. Sale to Sudbrink Broadcasting by William R. Varecha approved by FCC October 30, 1985. Sale to McEntee Broadcasting by Sudbrink Broadcasting of Midwest Inc. approved by FCC December 16, 1994. Sale to Christian Network by McEntee Broadcasting Inc. approved by FCC October 30, 1995. Sale to Paxson St. Louis Inc. by Christian Network approved by FCC June 25, 1996. Sale to DP Media Inc. by Paxson Communications Corp. approved by FCC November 25, 1997. Sale back to Paxson Communications Corp. by DP Media Inc. approved by FCC February 18, 2000. Sale to Equity Broadcasting Corp. by Paxson Communications Corp. approved by FCC April 26, 2001. Sale to present owner by Equity Broadcasting Corp. approved by FCC March 7, 2005.

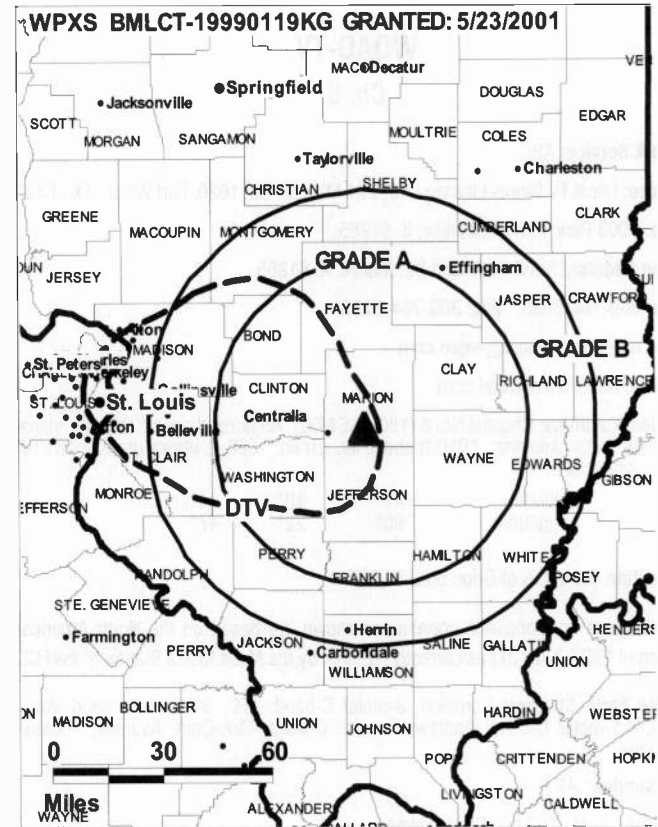
Represented (legal): Koemer & Olender PC.

Personnel:

Dee Rose, Local Sales Manager.

Rick Hobbs, Office Manager.

City of License: Mount Vernon. **Station DMA:** St. Louis, MO. **Rank:** 21.



© 2008 Warren Communications News

Circulation © 2007 Nielsen. Coverage based on Nielsen study.

GrandTotal	Cable TV Households	Non-cable TV Households	Total TV Households
Estimated Station Totals *	123,850	38,550	162,400
Average Weekly Circulation (2007)	9,476	4,659	14,135
Average Daily Circulation (2007)			3,369
Station DMA Total	Cable TV Households	Non-cable TV Households	Total TV Households
Estimated Station Totals *	95,970	20,090	116,060
Average Weekly Circulation (2007)	7,680	2,742	10,422
Average Daily Circulation (2007)			2,291
Other DMA Total	Cable TV Households	Non-cable TV Households	Total TV Households
Estimated Station Totals *	27,880	18,460	46,340
Average Weekly Circulation (2007)	1,796	1,917	3,713
Average Daily Circulation (2007)			1,078

*Estimated station totals are sums of the Nielsen TV and Cable TV household estimates for each county in which the station registers viewing of more than 5% as per the Nielsen Survey Methods.

The industry bible...

Consumer Electronics Daily

Warren Communications News

Free 30-day trial—call 800-771-9202 or visit www.warren-news.com

WPXS-DT
Ch. 21

Network Service: IND.

Grantee: WPXS Inc., 3901 Hwy 121 S, Bedford, TX 76021.

Studio: 4751 Cartter Rd, Kell, IL 62853.

Mailing Address: 4751 Cartter Rd, Kell, IL 62853.

Phone: 618-822-6900. **Fax:** 618-822-6526.

E-mail: wpxs@mvn.net

Technical Facilities: Channel No. 21 (512-518 MHz). Authorized power: 350-kw max. visual, aural. Antenna: 299-ft above av. terrain, 279-ft. above ground, 787-ft. above sea level.

Latitude	38°	41'	19"
Longitude	89°	33'	38"

Requests modification of CP for change to 240-kw max. visual, 299-ft above av. terrain, 279-ft. above ground, 787-ft. above sea level; BMPCDT-20070413AGE.

Note: Latitude and longitude coordinates shown are based on the North American Datum of 1927 (NAD 27) as currently required by the Mass Media Bureau of the FCC.

Multichannel TV Sound: Stereo only.

Ownership: Word of God Fellowship Inc. (Group Owner).

Began Operation: Station operating under Special Temporary Authority at 2-kw max visual; no on-air date.

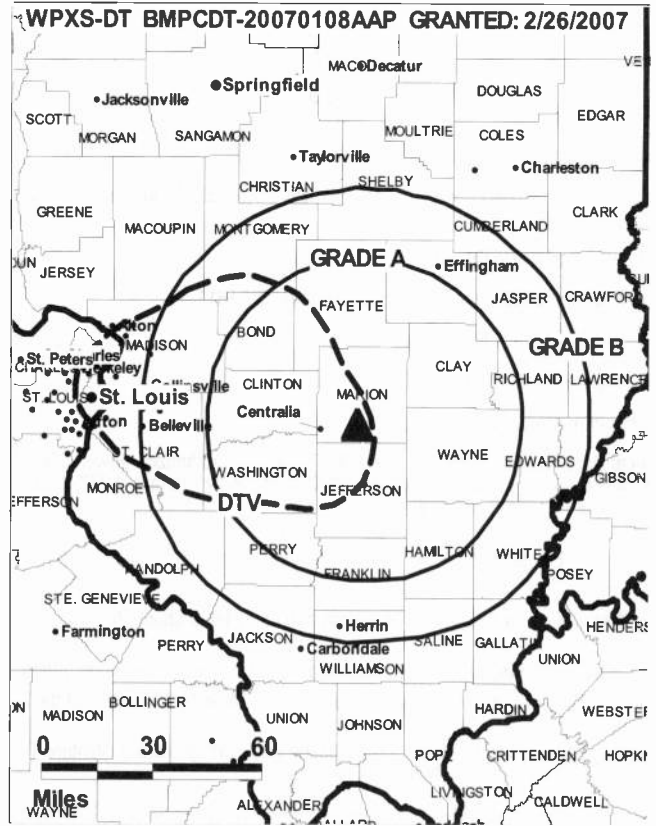
Represented (legal): Koerner & Olender PC.

Represented (engineering): du Treil, Lundin & Rackley Inc.

Personnel:

Dee Rose, Local Sales Manager.

Rick Hobbs, Office Manager.



© 2008 Warren Communications News

City of License: Mount Vernon. **Station DMA:** St. Louis, MO. **Rank:** 21.

Nielsen Data: Not available.

WAOE
Ch. 59

Network Service: MNT.

Licensee: Four Seasons Peoria LLC, 5670 Wilshire Blvd, Ste 1300, Los Angeles, CA 90036.

Studio: 2907 Springfield Rd, East Peoria, IL 61611.

Mailing Address: 2907 Springfield Rd, East Peoria, IL 61611.

Phone: 309-674-5900. **Fax:** 309-674-5959.

E-mail: shom@waoetv.com

Web Site: http://my59.tv

Technical Facilities: Channel No. 59 (740-746 MHz). Authorized power: 5000-kw max. visual, 500-kw aural. Antenna: 2023-ft above av. terrain, 1232-ft. above ground, 1328-ft. above sea level.

Latitude 40° 40' 26"
Longitude 89° 25' 07"

Transmitter: 0.5-mi. N & 0.5-mi. E of intersection of Foster & Shuch Rds.

Note: Latitude and longitude coordinates shown are based on the North American Datum of 1927 (NAD 27) as currently required by the Mass Media Bureau of the FCC.

Ownership: Paul H. Koplín; Malibu Broadcasting LLC (Group Owner); Venture Technologies Group LLC (Group Owner).

Began Operation: August 14, 1998. Sale to present owner by Venture Technologies Group of Pennsylvania LLC approved by FCC December 6, 2000.

Represented (Legal): Wiley Rein.

Personnel:

Sara Horn, Station Manager.

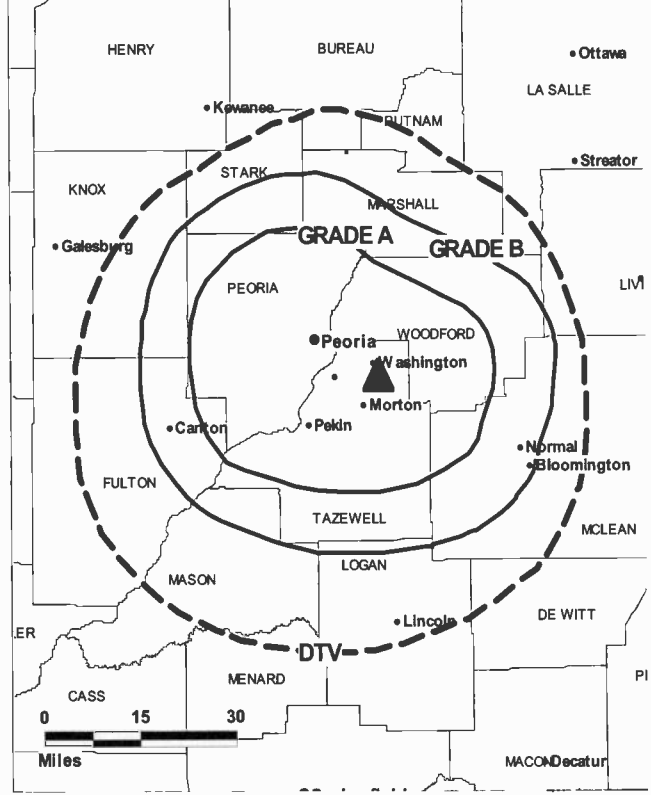
Pete Russell, General Sales Manager.

Dennis Riley, Chief Engineer.

City of License: Peoria. **Station DMA:** Peoria-Bloomington, IL. **Rank:** 117.

For more information call 800-771-9202 or visit www.warren-news.com

WAOE BPCT-19880209KJ GRANTED: 12/5/1988



© 2008 Warren Communications News

Circulation © 2007 Nielsen. Coverage based on Nielsen study.

GrandTotal	Cable TV Households	Non-cable TV Households	Total TV Households
Estimated Station Totals *	156,700	84,050	240,750
Average Weekly Circulation (2007)	34,646	14,120	48,766
Average Daily Circulation (2007)			14,224
Station DMA Total	Cable TV Households	Non-cable TV Households	Total TV Households
Estimated Station Totals *	155,840	84,050	239,890
Average Weekly Circulation (2007)	34,468	14,120	48,588
Average Daily Circulation (2007)			14,202
Other DMA Total	Cable TV Households	Non-cable TV Households	Total TV Households
Estimated Station Totals *	860	0	860
Average Weekly Circulation (2007)	178	0	178
Average Daily Circulation (2007)			22

*Estimated station totals are sums of the Nielsen TV and Cable TV household estimates for each county in which the station registers viewing of more than 5% as per the Nielsen Survey Methods.

WAOE-DT
Ch. 39

Network Service: MNT.

Licensee: Four Seasons Peoria LLC, 5670 Wilshire Blvd, Ste 1300, Los Angeles, CA 90036.

Studio: 2907 Springfield Rd, East Peoria, IL 61611.

Mailing Address: 2907 Springfield Rd, East Peoria, IL 61611.

Phone: 309-674-5900. **Fax:** 309-674-5959.

E-mail: shom@waoetv.com

Web Site: http://my59.tv

Technical Facilities: Channel No. 39 (320-626 MHz). Authorized power: 39-kw max. visual, aural. Antenna: 623-ft above av. terrain, 500-ft. above ground, 1245-ft. above sea level.

Latitude	40°	37'	46"
Longitude	89°	32'	53"

Holds CP for change to 26-kw max. visual, 696-ft above av. terrain, 569-ft. above ground, 1314-ft. above sea level; BMPCDT-20061211AAW.

Note: Latitude and longitude coordinates shown are based on the North American Datum of 1927 (NAD 27) as currently required by the Mass Media Bureau of the FCC.

Ownership: Malibu Broadcasting LLC (Group Owner); Venture Technologies Group LLC (Group Owner).

Began Operation: Standard Definition. Station operating; no on-air date.

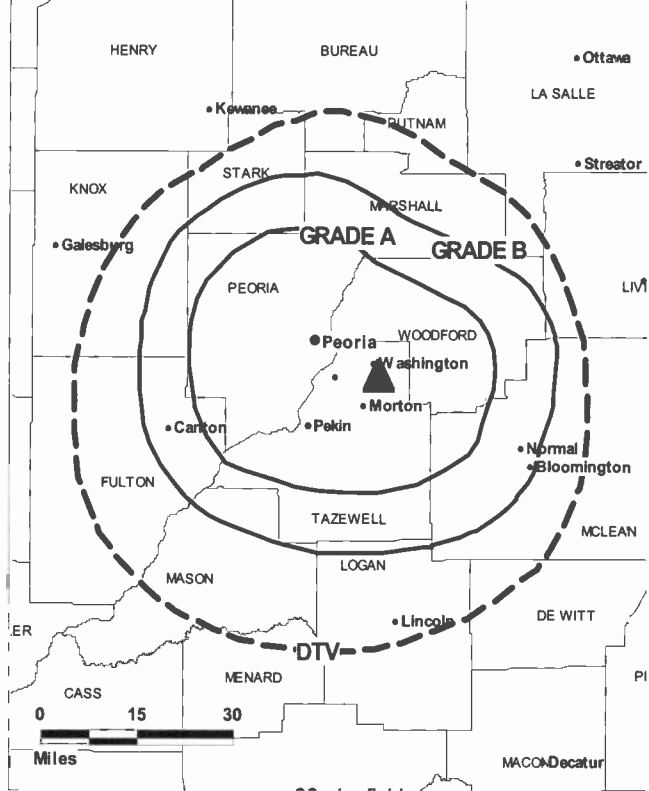
Personnel:

Sara Horn, Station Manager.

Pete Russell, General Sales Manager.

Dennis Riley, Chief Engineer.

WAOE-DT BMPCDT-20061211AAW GRANTED: 1/12/2007



© 2008 Warren Communications News

City of License: Peoria. **Station DMA:** Peoria-Bloomington, IL. **Rank:** 117.

Nielsen Data: Not available.

WEEK-DT
Ch. 57

Network Service: NBC.

Licensee: WEEK-TV License Inc., 767 3rd Ave., 34th Floor, c/o Granite Broadcasting Corp., New York, NY 10017.

Studio: 2907 Springfield Rd., East Peoria, IL 61611.

Mailing Address: 2907 Springfield Rd., East Peoria, IL 61611.

Phone: 309-698-2525. **Fax:** 309-698-9335.

E-mail: markd@week.com

Web Site: http://www.week.com

Technical Facilities: Channel No. 57 (728-734 MHz). Authorized power: 452-kw max. visual, aural. Antenna: 694-ft above av. terrain, 569-ft. above ground, 1314-ft. above sea level.

Latitude	40°	37'	46"
Longitude	89°	32'	53"

Note: Latitude and longitude coordinates shown are based on the North American Datum of 1927 (NAD 27) as currently required by the Mass Media Bureau of the FCC.

Ownership: Granite Broadcasting Corp. (Group Owner).

Began Operation: Station operating; no on-air date

Represented (legal): Akin, Gump, Strauss, Hauer & Feld LLP.

Represented (sales): Continental Television Sales.

Personnel:

Mark DeSantis, President & General Manager.

Peter Russell, General Sales Manager.

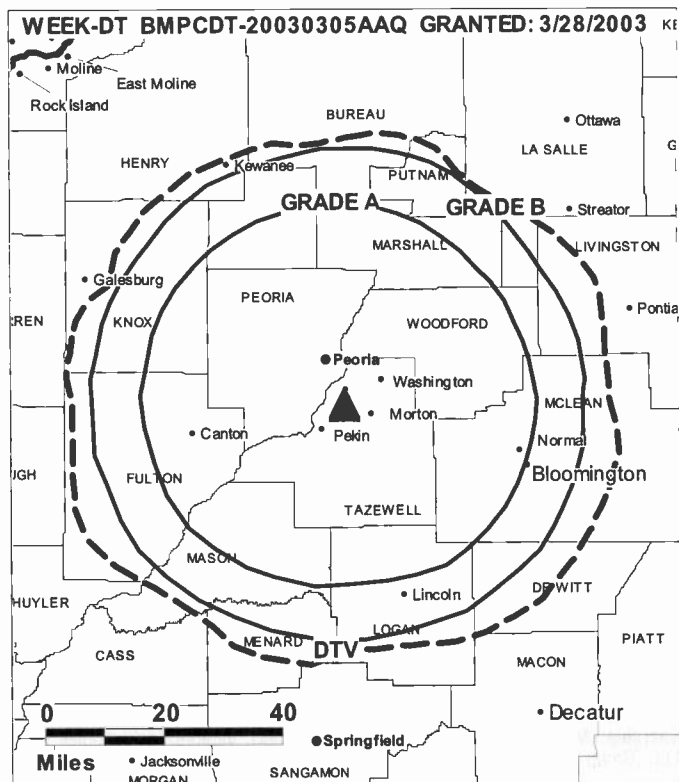
Chris Dierker, Local Sales Manager.

Sheila Nelson, National Sales Assistant.

Jim Garrott, News Director.

Dennis Riley, Chief Engineer.

Amy Svymbbrsky, Business Manager.



© 2008 Warren Communications News

Elizabeth Eaker, Program Manager.

Tim Campbell, Promotion & Production Manager.

Marilyn Perry, Traffic Manager.

Evelyn Louck, Director of Human Resources.

City of License: Peoria. **Station DMA:** Peoria-Bloomington, IL. **Rank:** 117.

Nielsen Data: Not available.

WEEK-TV
Ch. 25

Network Service: NBC.

Licensee: WEEK-TV License Inc., 767 3rd Ave., 34th Floor, c/o Granite Broadcasting Corp., New York, NY 10017.

Studio: 2907 Springfield Rd., East Peoria, IL 61611.

Mailing Address: 2907 Springfield Rd., East Peoria, IL 61611.

Phone: 309-698-2525. **Fax:** 309-698-9335; 309-698-9663.

E-mail: markd@week.com

Web Site: http://www.week.com

Technical Facilities: Channel No. 25 (536-542 MHz). Authorized power: 2400-kw max. visual, aural. Antenna: 694-ft above av. terrain, 569-ft. above ground, 1314-ft. above sea level.

Latitude 40° 37' 45.90"
Longitude 89° 32' 52.60"

Transmitter: 2907 E. Springfield Rd.

Note: Latitude and longitude coordinates shown are based on the North American Datum of 1927 (NAD 27) as currently required by the Mass Media Bureau of the FCC.

Multichannel TV Sound: Stereo and separate audio program.

News Services: NIWS, NBC News Channel, AP.

Ownership: Granite Broadcasting Corp. (Group Owner).

Began Operation: February 1, 1953. Transfer from W. Don Comwell to SP Granite LLC (Silver Point Capital) as part of Chapter 11 reorganization approved by FCC May 21, 2007. Involuntary assignment to debtor in possession approved by FCC December 20, 2006. Sale to present owner by Price Communications approved by FCC August 26, 1988. Sale to Price Communications by LDX Broadcast Inc. approved by FCC November 15, 1984. Previous sale, including former satellite WEEQ-TV, La Salle, by West Central Broadcasting Co. (Kerr-McGee interests) approved by FCC July 13, 1966.

Represented (sales): Continental Television Sales.

Represented (legal): Akin, Gump, Strauss, Hauer & Feld LLP.

Personnel:

Mark DeSantis, President & General Manager.

Peter Russell, General Sales Manager.

Chris Dierker, Local Sales Manager.

Sheila Nelson, National Sales Assistant.

Jim Garrott, News Director.

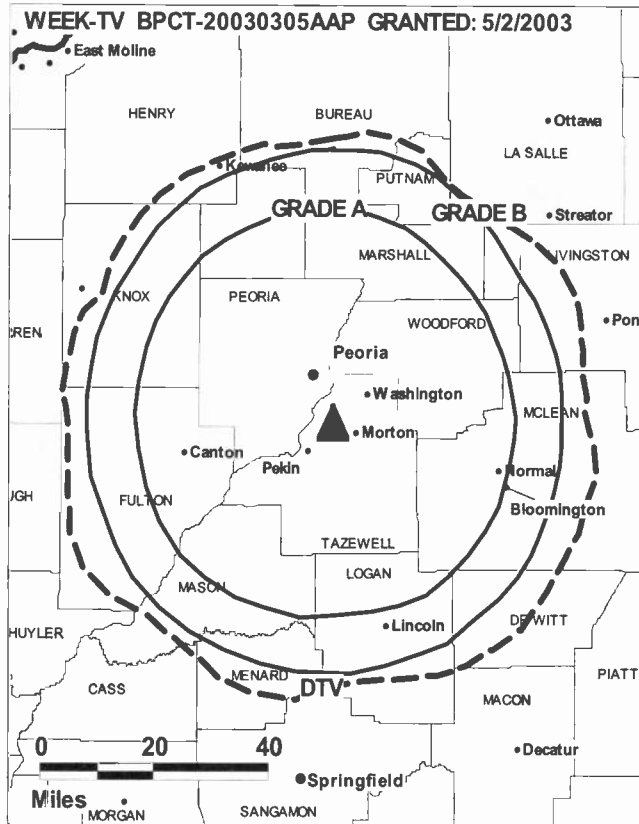
Dennis Riley, Chief Engineer.

Amy Svymbbrsky, Business Manager.

Elizabeth Eaker, Program Manager.

Tim Campbell, Promotion & Production Manager.

Marilyn Perry, Traffic Manager.



Evelyn Louck, Director of Human Resources.

City of License: Peoria. **Station DMA:** Peoria-Bloomington, IL. **Rank:** 117.

Circulation © 2007 Nielsen. Coverage based on Nielsen study.

GrandTotal	Cable TV Households	Non-cable TV Households	Total TV Households
Estimated Station Totals *	223,010	113,610	336,620
Average Weekly Circulation (2007)	135,165	66,163	201,328
Average Daily Circulation (2007)			110,282
Station DMA Total	Cable TV Households	Non-cable TV Households	Total TV Households
Estimated Station Totals *	156,760	84,050	240,810
Average Weekly Circulation (2007)	118,610	61,662	180,272
Average Daily Circulation (2007)			103,410
Other DMA Total	Cable TV Households	Non-cable TV Households	Total TV Households
Estimated Station Totals *	66,250	29,560	95,810
Average Weekly Circulation (2007)	16,555	4,501	21,056
Average Daily Circulation (2007)			6,872

*Estimated station totals are sums of the Nielsen TV and Cable TV household estimates for each county in which the station registers viewing of more than 5% as per the Nielsen Survey Methods.

WHOI
Ch. 19

Network Service: ABC.

Licensee: Barrington Peoria License LLC, 2500 W. Higgins Rd., Suite 880, Hoffman Estates, IL 60195.

Studio: 500 N. Stewart St., Creve Coeur, IL 61610.

Mailing Address: 500 N. Stewart St., Creve Coeur, IL 61610.

Phone: 309-698-1919. **Fax:** 309-698-4817.

E-mail: news@hoinews.com

Web Site: http://www.hoinews.com

Technical Facilities: Channel No. 19 (500-506 MHz). Authorized power: 2240-kw max. visual, 224-kw aural. Antenna: 637-ft above av. terrain, 193-ft. above ground, 400-ft. above sea level.

Latitude 40° 39' 11"
Longitude 89° 35' 14"

Transmitter: 500 N. Stewart St., Creve Coeur.

Note: Latitude and longitude coordinates shown are based on the North American Datum of 1927 (NAD 27) as currently required by the Mass Media Bureau of the FCC.

Satellite Earth Stations: Transmitter Harris; Andrew, 4.6-meter C-band; Andrew, 7.2-meter C-band; M/A-Com, Andrew receivers.

News Services: CNN Newsource, AP, ABC NewsOne.

Ownership: Pilot Group LP (Group Owner).

Began Operation: October 20, 1953. Sale to Peoria Journal Star by Hugh R. Norman group approved by FCC April 28, 1954 (Television Digest, Vol. 10:13, 15, 18). Sale to Metropolitan Broadcasting (Metromedia Inc.) by Peoria Journal Star approved by FCC December 29, 1959 (Vol. 15:43, 16:1). Sale to Mid America by Metromedia approved by FCC July 21, 1965 (Vol. 5:14). Sale to Forward Communications by Mid America Media Inc. approved by FCC March 24, 1971 (Vol. 10:13, 11:13). Sale to Wesray Corp. approved by FCC August 16, 1984. Sale to Adams Communications approved by FCC December 23, 1987. Transfer of control to Brissette Broadcasting approved by FCC December 24, 1991. Transfer of control to Benedek Broadcasting Co. LLC approved by FCC May 22, 1996 (Vol. 35:37, 52). Sale to Chelsey Broadcasting Co. LLC by Benedek Broadcasting Co. LLC approved by FCC August 29, 2002 (Vol. 42:14). Sale to present owner by Chelsey Broadcasting Co. LLC approved by FCC March 11, 2004.

Represented (sales): Petry Television Inc.

Represented (legal): Paul, Hastings, Janofsky & Walker LLP.

Personnel:

Dave Kuehn, General Manager.

Tom Stemmler, Operations, Promotion & Production Manager.

Valerie Bricka, Local & Regional Sales Manager.

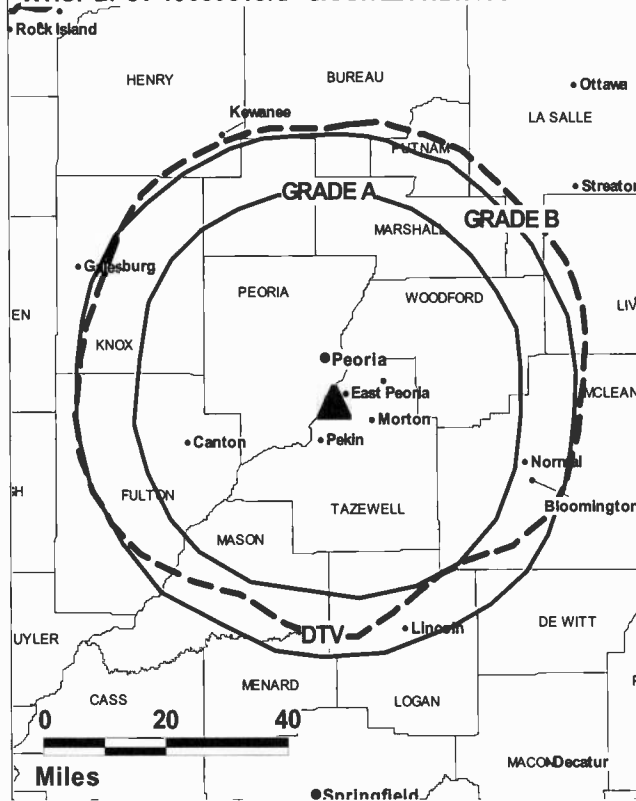
Christine Bateman, National Sales Manager.

Amanda Wozniak, News Director.

Mike Seaver, Chief Engineer.

Carol Rees, Business Manager.

WHOI BPCT-19860613KF GRANTED: 7/29/1986



© 2008 Warren Communications News

Donna Thompson, Program Director.

Norma Carlyle, Traffic Manager.

City of License: Peoria. **Station DMA:** Peoria-Bloomington, IL. **Rank:** 117.

Circulation © 2007 Nielsen. Coverage based on Nielsen study.

GrandTotal	Cable TV Households	Non-cable TV Households	Total TV Households
Estimated Station Totals *	211,050	108,880	319,930
Average Weekly Circulation (2007)	102,806	49,480	152,286
Average Daily Circulation (2007)			61,168
Station DMA Total	Cable TV Households	Non-cable TV Households	Total TV Households
Estimated Station Totals *	156,760	84,050	240,810
Average Weekly Circulation (2007)	94,096	46,939	141,035
Average Daily Circulation (2007)			58,036
Other DMA Total	Cable TV Households	Non-cable TV Households	Total TV Households
Estimated Station Totals *	54,290	24,830	79,120
Average Weekly Circulation (2007)	8,710	2,541	11,251
Average Daily Circulation (2007)			3,132

*Estimated station totals are sums of the Nielsen TV and Cable TV household estimates for each county in which the station registers viewing of more than 5% as per the Nielsen Survey Methods.

**WHOI-DT
Ch. 40**

Network Service: CW, ABC.

Licensee: Barrington Peoria License LLC, 2500 W. Higgins Rd., Suite 880, Hoffman Estates, IL 60195.

Studio: 500 N. Stewart St., Creve Coeur, IL 61610.

Mailing Address: 500 N. Stewart St., Creve Coeur, IL 61610.

Phone: 309-698-1919. **Fax:** 309-698-4817.

E-mail: news@hoinews.com

Web Site: http://www.hoinews.com

Technical Facilities: Channel No. 40 (626-632 MHz). Authorized power: 82.46-kw max. visual, aural. Antenna: 525-ft above av. terrain, 533-ft. above ground, 1212-ft. above sea level.

Latitude	40°	39'	11"
Longitude	89°	35'	14"

Note: Latitude and longitude coordinates shown are based on the North American Datum of 1927 (NAD 27) as currently required by the Mass Media Bureau of the FCC.

Satellite Earth Stations: Transmitter Harris; Andrew, 4.6-meter C-band; Andrew, 7.2-meter C-band; M/A-Com, Andrew receivers.

Ownership: Pilot Group LP (Group Owner).

Began Operation: August 1, 2003.

Represented (legal): Paul, Hastings, Janofsky & Walker LLP.

Represented (sales): Harrington Righter & Parsons Inc. (HRP).

Personnel:

Dave Kuehn, General Manager.

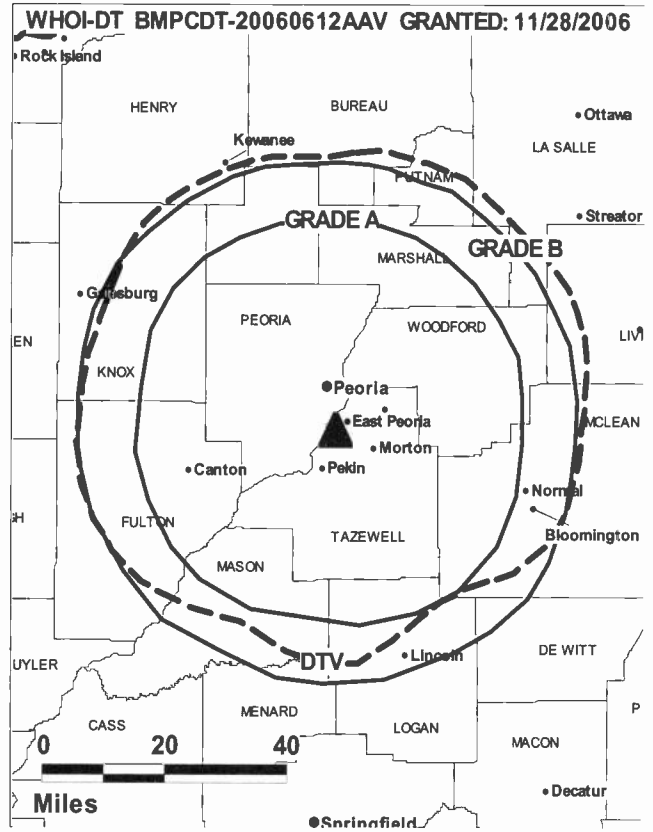
Tom Stemmler, Operations, Promotion & Production Manager.

Valerie Bricka, Local & Regional Sales Manager.

Christine Bateman, National Sales Manager.

Amanda Wozniak, News Director.

Mike Seaver, Chief Engineer.



© 2008 Warren Communications News

Carol Rees, Business Manager.

Donna Thompson, Program Director.

Norma Carlyle, Traffic Manager.

City of License: Peoria. **Station DMA:** Peoria-Bloomington, IL. **Rank:** 117.

Nielsen Data: Not available.

WMBD-DT
Ch. 30

Network Service: CBS.

Grantee: Nexstar Finance Inc., 909 Lake Carolyn Pkwy., Suite 1450, Irving, TX 75039.

Studio: 3131 N. University, Peoria, IL 61604.

Mailing Address: 3131 N. University St., Peoria, IL 61604-1386.

Phone: 309-688-3131. **Fax:** 309-686-8650.

E-mail: carolf@wmbd.com

Web Site: http://www.wmbd.com

Technical Facilities: Channel No. 30 (566-572 MHz). Authorized power: 800-kw max. visual, aural. Antenna: 633-ft above av. terrain, 522-ft. above ground, 1262-ft. above sea level.

Latitude	40°	38'	06"
Longitude	89°	32'	19"

Note: Latitude and longitude coordinates shown are based on the North American Datum of 1927 (NAD 27) as currently required by the Mass Media Bureau of the FCC.

Ownership: Nexstar Broadcasting Group Inc. (Group Owner).

Began Operation: Station operating; no on-air date

Represented (legal): Drinker Biddle & Reath LLP.

Represented (sales): Blair Television.

Personnel:

Kevin Harlan, General Manager.

Barry Allentuck, Director of Sales.

Travis Herriford, Local Sales Manager.

Nancy Linebaugh, National Sales Associate.

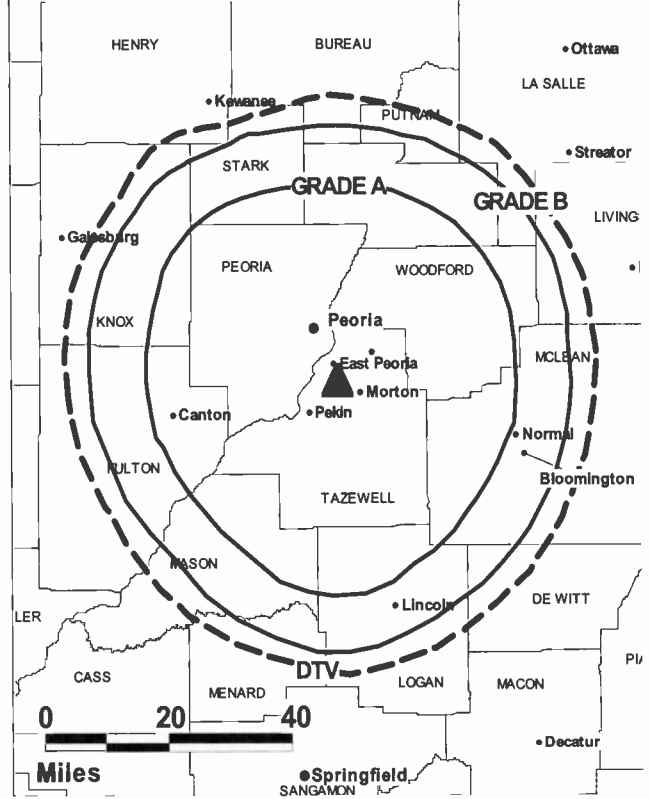
Chris Manson, News Director.

Herman Marvel, Chief Engineer.

Karen Doering, Business Manager.

Kirby Matthews, Promotion Director.

WMBD-DT BMPCDT-20060314ABP GRANTED: 4/25/2006



David Tomlianobich, Production Manager.

Penny Wood, Traffic Manager.

Carol French, Assistant to the General Manager.

City of License: Peoria. **Station DMA:** Peoria-Bloomington, IL. **Rank:** 117.

Nielsen Data: Not available.

WMBD-TV
Ch. 31

Network Service: CBS.

Licensee: Nexstar Finance Inc., 909 Lake Carolyn Pkwy., Suite 1450, Irving, TX 75039.

Studio: 3131 N. University St., Peoria, IL 61604.

Mailing Address: 3131 N. University St., Peoria, IL 61604.

Phone: 309-688-3131. **Fax:** 309-686-8650.

E-mail: carolf@wmbd.com

Web Site: http://www.wmbd.com/

Technical Facilities: Channel No. 31 (572-578 MHz). Authorized power: 2040-kw max. visual, 204-kw aural. Antenna: 640-ft above av. terrain, 548-ft. above ground, 1288-ft. above sea level.

Latitude 40° 38' 07"
Longitude 89° 32' 19"

Transmitter: Pinecrest Dr., East Peoria.

Note: Latitude and longitude coordinates shown are based on the North American Datum of 1927 (NAD 27) as currently required by the Mass Media Bureau of the FCC.

Multichannel TV Sound: Stereo only.

Satellite Earth Stations: Transmitter Harris; AFC, 5-meter KC-band; AFC, 7-meter C-band.

News Services: CBS Newspath, AP.

Ownership: Nexstar Broadcasting Group Inc. (Group Owner).

Began Operation: January 1, 1958. Sale to present owner by Midwest Television Inc. approved by FCC May 19, 2000. Sale to Midwest Television Inc. by Charles C. Caley and John E. Fetzer approved by FCC June 15, 1960 (Television Digest, Vol. 16:13, 25).

Represented (sales): Blair Television.

Represented (legal): Drinker Biddle & Reath LLP.

Represented (engineering): du Treil, Lundin & Rackley Inc.

Personnel:

Kevin Harlan, General Manager.

Barry Allentuck, Director of Sales.

Travis Herriford, Local Sales Manager.

Nancy Linebaugh, National Sales Assistant.

Chris Manson, News Director.

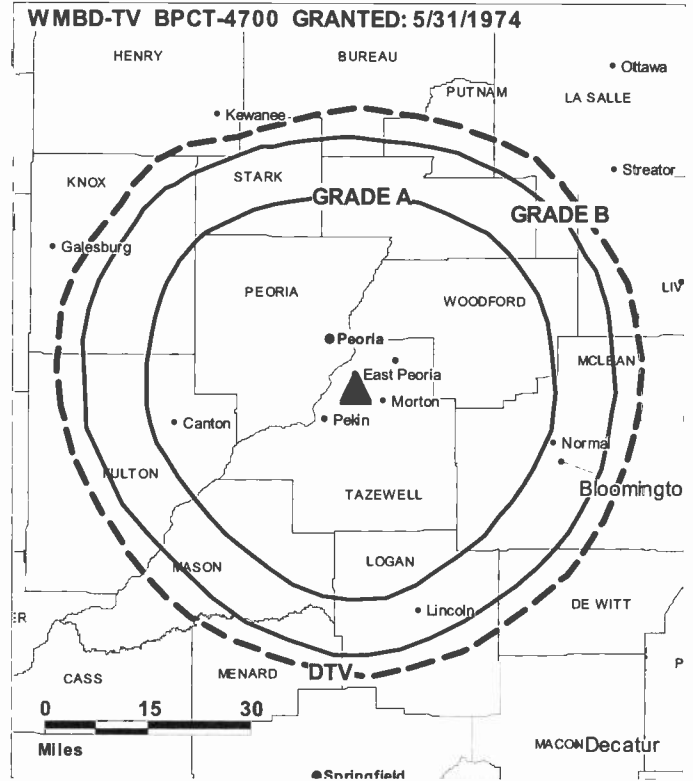
Herman Marvel, Chief Engineer.

Karen Doering, Business Manager.

Kirby Matthews, Promotion Director.

David Tomlianobich, Production Manager.

Penny Wood, Traffic Manager.



Carol French, Assistant to the General Manager.

City of License: Peoria. **Station DMA:** Peoria-Bloomington, IL. **Rank:** 117.

Circulation © 2007 Nielsen. Coverage based on Nielsen study.

GrandTotal	Cable TV Households	Non-cable TV Households	Total TV Households
Estimated Station Totals *	216,440	111,680	328,120
Average Weekly Circulation (2007)	121,172	58,408	179,580
Average Daily Circulation (2007)			90,069
Station DMA Total	Cable TV Households	Non-cable TV Households	Total TV Households
Estimated Station Totals *	156,760	84,050	240,810
Average Weekly Circulation (2007)	109,748	54,405	164,153
Average Daily Circulation (2007)			84,125
Other DMA Total	Cable TV Households	Non-cable TV Households	Total TV Households
Estimated Station Totals *	59,680	27,630	87,310
Average Weekly Circulation (2007)	11,424	4,003	15,427
Average Daily Circulation (2007)			5,944

*Estimated station totals are sums of the Nielsen TV and Cable TV household estimates for each county in which the station registers viewing of more than 5% as per the Nielsen Survey Methods.

WGEM-TV
Ch. 10

Network Service: NBC.

Licensee: Quincy Broadcasting Co., PO Box 80, 513 Hampshire St., Quincy, IL 62306.

Studio: 513 Hampshire St., Quincy, IL 62301.

Mailing Address: PO Box 80, Quincy, IL 62306.

Phone: 217-228-6600. **Fax:** 217-228-6670.

E-mail: dvancil@wgem.com

Web Site: <http://www.wgem.com>

Technical Facilities: Channel No. 10 (192-198 MHz). Authorized power: 316-kw visual, 31.6-kw aural. Antenna: 814-ft above av. terrain, 674-ft. above ground, 1433-ft. above sea level.

Latitude 39° 57' 03"
Longitude 91° 19' 54"

Transmitter: N. Columbus Rd.

Note: Latitude and longitude coordinates shown are based on the North American Datum of 1927 (NAD 27) as currently required by the Mass Media Bureau of the FCC.

Multichannel TV Sound: Stereo only.

Satellite Earth Stations: Transmitter Harris; RCA Americom, 3.9-meter Ku-band; ADM, 4.8-meter C-band; DH Satellite, 5-meter KC-band; Standard Communications, Harris, Gardiner receivers.

AM Affiliate: WGEM, 5-kw, 1440 kHz.

FM Affiliate: WGEM-FM, 27.5-kw, 105.1 MHz (No. 286), 640-ft.

News Service: AP.

Ownership: Quincy Broadcasting Co. (Group Owner).

Began Operation: August 27, 1953.

Represented (sales): Blair Television.

Represented (legal): Wilkinson Barker Knauer LLP.

Represented (engineering): Lohnes & Culver.

Personnel:

Thomas A. Oakley, President & Chief Executive Officer.

Ralph M. Oakley, Vice President & Chief Operating Officer.

Frank Forgey, Station Manager.

Amy Carothers, Local Sales Manager.

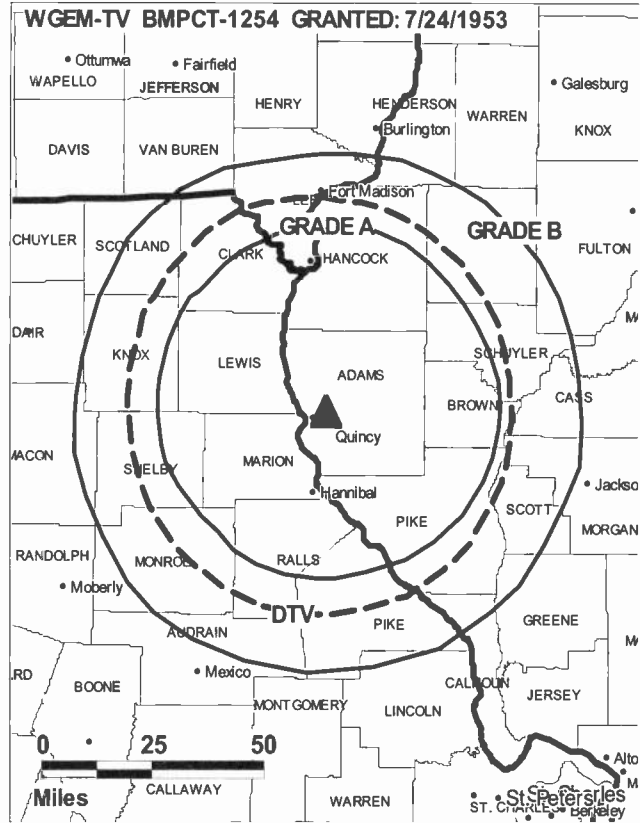
Bob Gough, News Director.

Jim Lawrence, Operations & Engineering Director.

Shawn Dickerman, Creative Services Director.

Matt Schrecke, Traffic Manager.

Donna Vancil, Administrative Assistant.



© 2008 Warren Communications News

City of License: Quincy. **Station DMA:** Quincy, IL-Hannibal, MO-Keokuk, IA.

Rank: 171.

Circulation © 2007 Nielsen. Coverage based on Nielsen study.

GrandTotal	Cable TV Households	Non-cable TV Households	Total TV Households
Estimated Station Totals *	81,470	75,310	156,780
Average Weekly Circulation (2007)	45,655	37,731	83,386
Average Daily Circulation (2007)			46,433
Station DMA Total	Cable TV Households	Non-cable TV Households	Total TV Households
Estimated Station Totals *	45,160	47,100	92,260
Average Weekly Circulation (2007)	35,855	31,555	67,410
Average Daily Circulation (2007)			40,069
Other DMA Total	Cable TV Households	Non-cable TV Households	Total TV Households
Estimated Station Totals *	36,310	28,210	64,520
Average Weekly Circulation (2007)	9,800	6,176	15,976
Average Daily Circulation (2007)			6,364

*Estimated station totals are sums of the Nielsen TV and Cable TV household estimates for each county in which the station registers viewing of more than 5% as per the Nielsen Survey Methods.

WTJR
Ch. 16

Network Service: IND.

Licensee: Christian Television Network Inc., PO Box 6922, 6922 142nd Ave. N, Clearwater, FL 33758.

Studio: 220 N. 6th St., Quincy, IL 62301.

Mailing Address: PO Box 1189, Quincy, IL 62306.

Phone: 217-228-1616. **Fax:** 217-223-9532.

E-mail: tv16@wtjr.org

Web Site: http://www.wtjr.org

Technical Facilities: Channel No. 16 (482-488 MHz). Authorized power: 1035-kw max. visual, aural. Antenna: 1011-ft above av. terrain, 879-ft. above ground, 1621-ft. above sea level.

Latitude 39° 58' 18"
Longitude 91° 19' 42"

Transmitter: Columbus Rd., 2-mi. NE of Quincy.

Note: Latitude and longitude coordinates shown are based on the North American Datum of 1927 (NAD 27) as currently required by the Mass Media Bureau of the FCC.

Ownership: Christian Television Network Inc. (Group Owner).

Began Operation: January 1, 1984. Sale to present owner by Believer's Broadcasting Corp. approved by FCC May 23, 2006.

Represented (legal): Hardy, Carey, Chautin & Balkin LLP.

Personnel:

Robert D'Andrea, President.

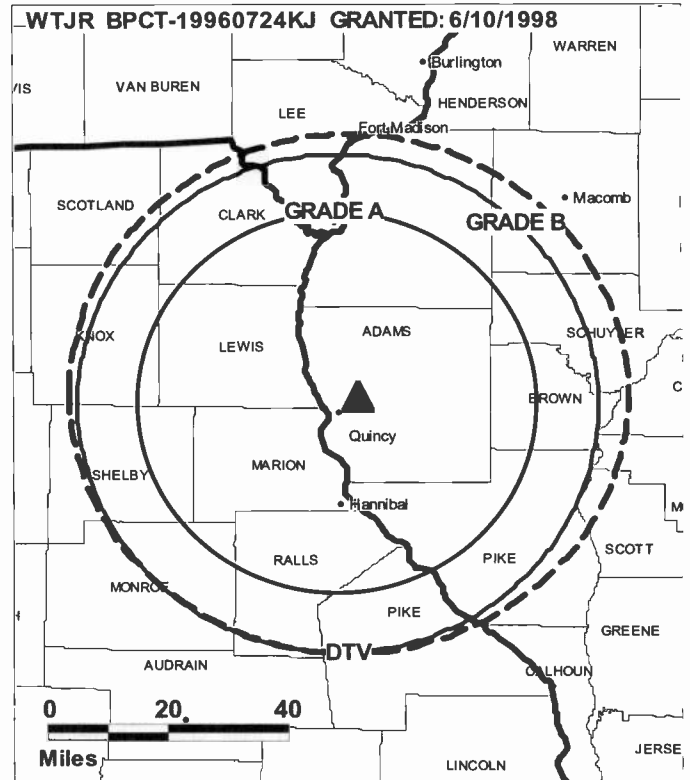
Donette Douglas, General Manager.

Steve Cunningham, Sales Director.

Jim Wilson, Chief Engineer.

City of License: Quincy. **Station DMA:** Quincy, IL-Hannibal, MO-Keokuk, IA.

Rank: 171.



© 2008 Warren Communications News

Circulation © 2007 Nielsen. Coverage based on Nielsen study.

Grand Total	Cable TV Households	Non-cable TV Households	Total TV Households
Estimated Station Totals *	33,670	18,670	52,340
Average Weekly Circulation (2007)	2,358	1,295	3,653
Average Daily Circulation (2007)			809
Station DMA Total	Cable TV Households	Non-cable TV Households	Total TV Households
Estimated Station Totals *	33,330	13,590	46,920
Average Weekly Circulation (2007)	2,335	1,021	3,356
Average Daily Circulation (2007)			716
Other DMA Total	Cable TV Households	Non-cable TV Households	Total TV Households
Estimated Station Totals *	340	5,080	5,420
Average Weekly Circulation (2007)	23	274	297
Average Daily Circulation (2007)			93

*Estimated station totals are sums of the Nielsen TV and Cable TV household estimates for each county in which the station registers viewing of more than 5% as per the Nielsen Survey Methods.



Get the industry standard FREE —

For a no-obligation trial call 800-771-9202 or visit www.warren-news.com

WTJR-DT
Ch. 32

Network Service: IND.

Grantee: Christian Television Network Inc., PO Box 6922, 6922 142nd Ave. N, Clearwater, FL 33758.

Studio: 220 N. 6th St., Quincy, IL 62301.

Mailing Address: PO Box 1189, Quincy, IL 62306.

Phone: 217-228-1616. **Fax:** 217-223-9532.

E-mail: tv16@wtjr.org

Web Site: <http://www.wtjr.org>

Technical Facilities: Channel No. 32 (578-584 MHz). Authorized power: 50-kw max. visual, aural. Antenna: 932-ft above av. terrain, 801-ft. above ground, 1542-ft. above sea level.

Latitude	39°	58'	18"
Longitude	91°	19'	42"

Note: Latitude and longitude coordinates shown are based on the North American Datum of 1927 (NAD 27) as currently required by the Mass Media Bureau of the FCC.

Ownership: Christian Television Network Inc. (Group Owner).

Began Operation: November 26, 2002. Station operating under Special Temporary Authority at 70-kw max. visual.

Represented (legal): Hardy, Carey, Chautin & Balkin LLP.

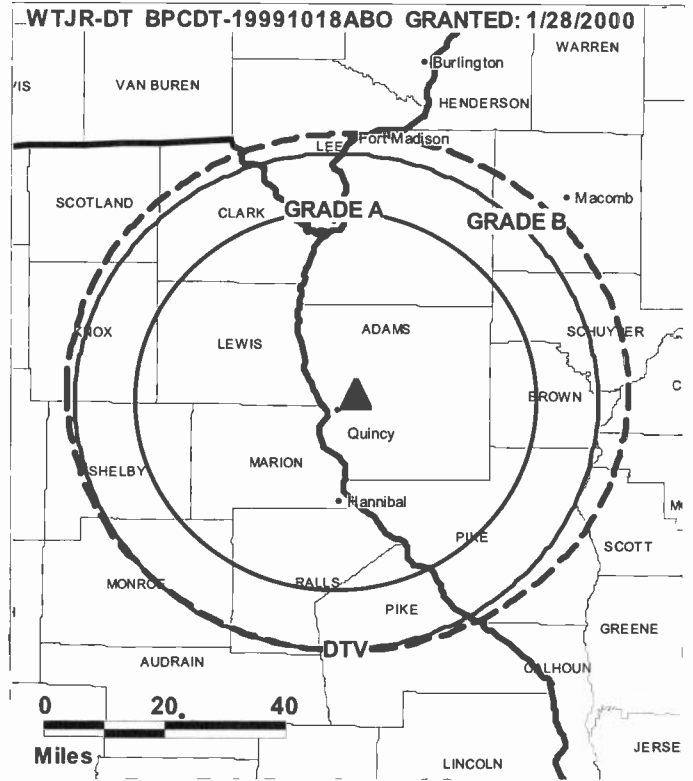
Personnel:

Robert D'Andrea, President.

Donette Douglas, General Manager.

Steve Cunningham, Sales Director.

Jim Wilson, Chief Engineer.



© 2008 Warren Communications News

City of License: Quincy. **Station DMA:** Quincy, IL-Hannibal, MO-Keokuk, IA.

Rank: 171.

Nielsen Data: Not available.

WHBF-DT
Ch. 58

Network Service: CBS.

Grantee: Coronet Communications Co., 99 Pondfield Rd., c/o Citadel Communications Co. Ltd., Bronxville, NY 10708.

Studio: 231 18th St., Rock Island, IL 61201.

Mailing Address: 231 18th St., Rock Island, IL 61201.

Phone: 309-786-5441. **Fax:** 309-788-4975.

E-mail: mhuggins@whbf.com

Web Site: http://www.whbf.com

Technical Facilities: Channel No. 58 (734-740 MHz). Authorized power: 1000-kw max. visual, aural. Antenna: 1240-ft above av. terrain, 1229-ft. above ground, 666-ft. above sea level.

Latitude	41°	32'	49"
Longitude	90°	28'	35"

Note: Latitude and longitude coordinates shown are based on the North American Datum of 1927 (NAD 27) as currently required by the Mass Media Bureau of the FCC.

News Services: CBS Newspath, AP, MediaLink.

Ownership: Coronet Communications Co.

Began Operation: Station operating under Special Temporary Authority at 2.2-kw max. visual; no on-air date

Represented (legal): Latham & Watkins.

Represented (sales): Continental Television Sales.

Personnel:

Martha Huggins, Vice President & General Manager.

J. D. Walls, Operations Manager.

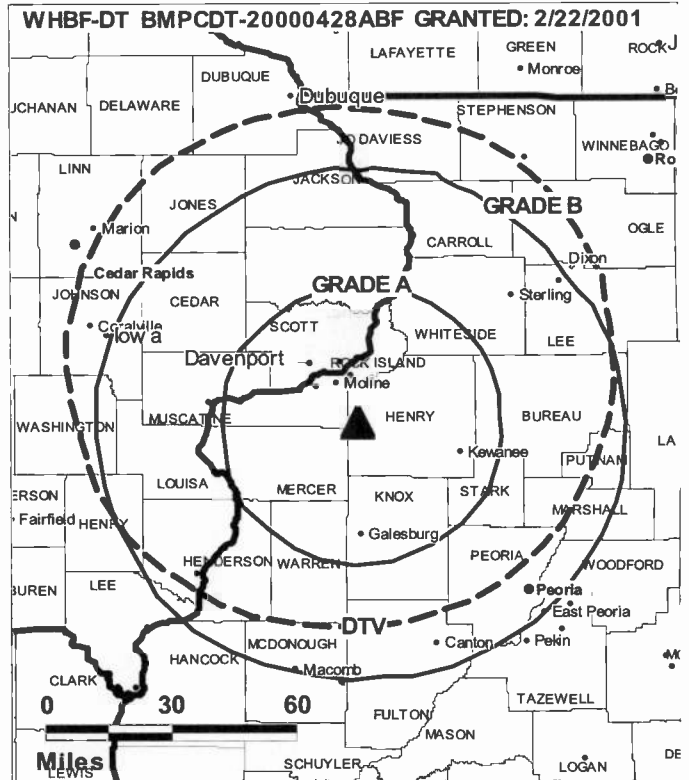
Steve Garman, Local Sales Manager.

Todd Grady, National Sales Manager.

Arthur Steadman, News Director.

Ron Schmidt, Chief Engineer.

Sarah Gramentz, Business Manager.



© 2008 Warren Communications News

Patty Gilbert, Promotion Manager.

Dave Billings, Production Manager.

Barb Coffin, Traffic Manager.

City of License: Rock Island. **Station DMA:** Davenport, IA-Rock Island-Moline, IL.

Rank: 96.

Nielsen Data: Not available.

WHBF-TV

Ch. 4

Network Service: CBS.

Licensee: Coronet Communications Co., 99 Pondfield Rd., c/o Citadel Communications Co. Ltd., Bronxville, NY 10708.

Studio: 231 18th St., Rock Island, IL 61201.

Mailing Address: 231 18th St., Rock Island, IL 61201.

Phone: 309-786-5441. **Fax:** 309-788-4975.

E-mail: mhuggins@whbf.com

Web Site: http://www.whbf.com

Technical Facilities: Channel No. 4 (66-72 MHz). Authorized power: 100-kw visual, 10-kw aural. Antenna: 1342-ft above av. terrain, 1383-ft. above ground, 2049-ft. above sea level.

Latitude 41° 32' 49"
Longitude 90° 28' 35"

Transmitter: Middle Rd., 5-mi. E of Davenport.

Note: Latitude and longitude coordinates shown are based on the North American Datum of 1927 (NAD 27) as currently required by the Mass Media Bureau of the FCC.

Satellite Earth Stations: Transmitter RCA; Winegard, 3-meter C-band; AFC, 3-meter Ku-band; Scientific-Atlanta, 4.6-meter C-band; Paraclipse, 4.8-meter C-band; Scientific-Atlanta, 7-meter C-band; Winegard, Standard Communications, Scientific-Atlanta, Pinzone, Cyclesat receivers.

News Services: MediaLink, CBS Newspath, AP.

Ownership: Coronet Communications Co.

Began Operation: July 1, 1950. Sale to present owner by Rock Island Broadcasting Co. approved by FCC December 31, 1986.

Represented (sales): Continental Television Sales.

Represented (legal): Latham & Watkins.

Personnel:

Martha Huggins, Vice President & General Manager.

J. D. Walls, Operations Manager.

Steve Garman, Local Sales Manager.

Todd Grady, National Sales Manager.

Arthur Steadman, News Director.

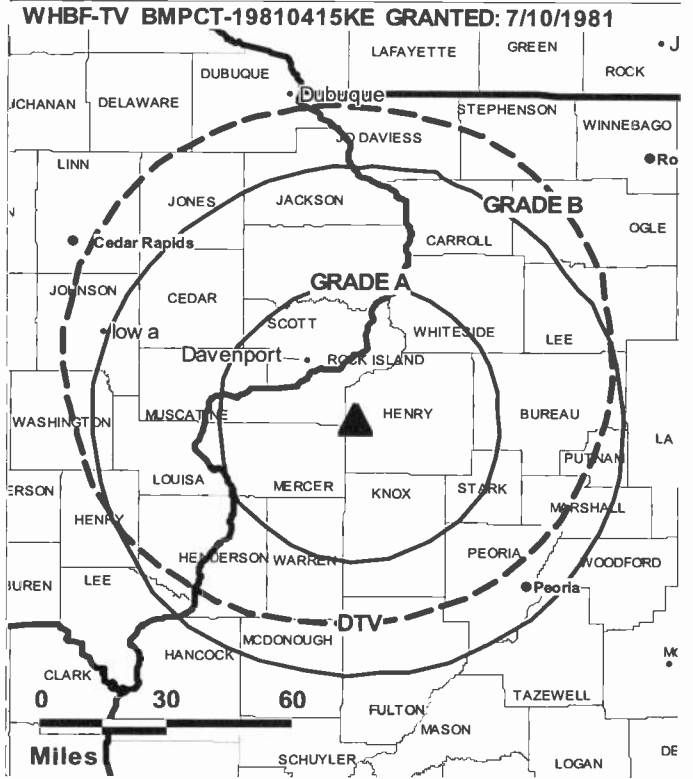
Ron Schmidt, Chief Engineer.

Sarah Gramentz, Business Manager.

Patty Gilbert, Promotion Manager.

Dave Billings, Production Manager.

Barb Coffin, Traffic Manager.



© 2008 Warren Communications News

City of License: Rock Island. **Station DMA:** Davenport, IA-Rock Island-Moline, IL.

Rank: 96.

Circulation © 2007 Nielsen. Coverage based on Nielsen study.

GrandTotal	Cable TV Households	Non-cable TV Households	Total TV Households
Estimated Station Totals *	220,010	145,820	365,830
Average Weekly Circulation (2007)	120,647	74,722	195,369
Average Daily Circulation (2007)			80,608
Station DMA Total	Cable TV Households	Non-cable TV Households	Total TV Households
Estimated Station Totals *	180,850	124,210	305,060
Average Weekly Circulation (2007)	110,206	71,264	181,470
Average Daily Circulation (2007)			76,332
Other DMA Total	Cable TV Households	Non-cable TV Households	Total TV Households
Estimated Station Totals *	39,160	21,610	60,770
Average Weekly Circulation (2007)	10,441	3,458	13,899
Average Daily Circulation (2007)			4,276

*Estimated station totals are sums of the Nielsen TV and Cable TV household estimates for each county in which the station registers viewing of more than 5% as per the Nielsen Survey Methods.

WQRF-TV
Ch. 39

Network Service: FOX.

Licensee: Nexstar Finance Inc., 909 Lake Carolyn Pkwy, Suite 1450, Irving, TX 75039.

Studio: 1917 N Meridian Rd, Rockford, IL 61101.

Mailing Address: 1917 N Meridian Rd, Rockford, IL 61101.

Phone: 815-963-5413. **Fax:** 815-963-6113.

E-mail: mporter@wtvo.com

Web Site: http://www.mystateline.com

Technical Facilities: Channel No. 39 (320-626 MHz). Authorized power: 1050-kw max. & 776-kw horizontal visual, 105-kw & 77.6-kw horizontal aural. Antenna: 577-ft above av. terrain, 581-ft. above ground, 1378-ft. above sea level.

Latitude 42° 17' 26"
Longitude 89° 09' 51"

Transmitter: 6528 Auburn Rd.

Note: Latitude and longitude coordinates shown are based on the North American Datum of 1927 (NAD 27) as currently required by the Mass Media Bureau of the FCC.

Satellite Earth Stations: Transmitter Acrodyne; DH Satellite, 3-meter C-band; DH Satellite, 3.6-meter C-band; Standard Communications receivers.

Ownership: Nexstar Broadcasting Group Inc. (Group Owner).

Began Operation: November 27, 1978. Merger of Quorum Broadcast Holdings Inc. into present owner approved by FCC October 30, 2003. Sale to Quorum Broadcast Holdings Inc. by Petracom Equity Partners LP approved by FCC May 4, 1998 (Television Digest, Vol. 37:37). Sale to Petracom Equity Partners LP by Family Group Ltd. approved by FCC September 12, 1989. Sale to Family Group by Orion Broadcast approved by FCC March 31, 1986 (Vol. 26:22). Sale to Orion by Lloyd Hearing Aid Corp. approved by FCC December 20, 1983.

Represented (sales): Millennium Sales & Marketing.

Represented (legal): Drinker Biddle & Reath LLP.

Represented (engineering): Denny & Associates PC.

Personnel:

Marshall Porter, Vice President & General Manager.

Tina Mickelson, Director of Sales.

Mike Real, Chief Engineer.

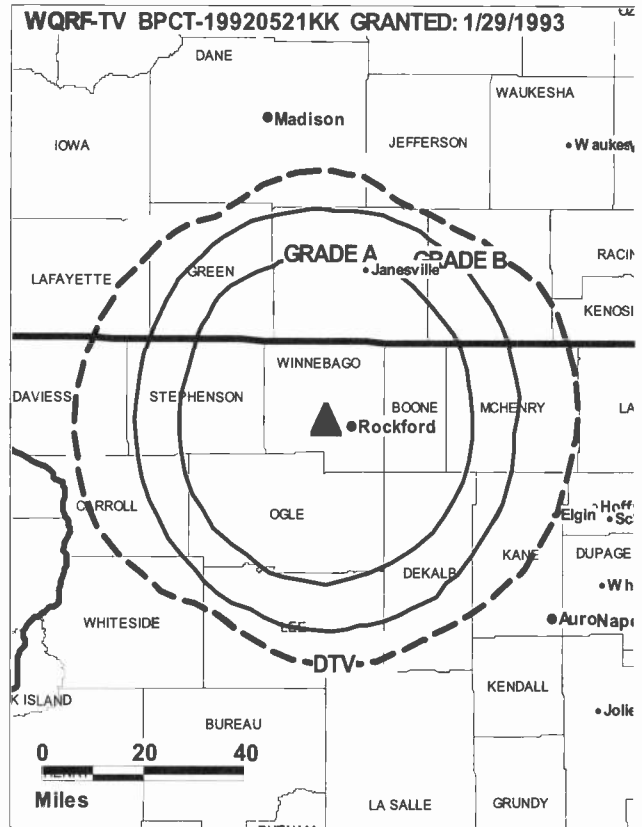
Cindy Hodges, Business Manager.

Jose Cabezas, Program Manager.

Shawn Anderson, Promotion & Production Manager.

Carol Comella, Traffic Manager.

City of License: Rockford. **Station DMA:** Rockford, IL. **Rank:** 132.



© 2008 Warren Communications News

Circulation © 2007 Nielsen. Coverage based on Nielsen study.

GrandTotal	Cable TV Households	Non-cable TV Households	Total TV Households
Estimated Station Totals *	159,160	107,010	266,170
Average Weekly Circulation (2007)	69,893	38,991	108,884
Average Daily Circulation (2007)			34,473
Station DMA Total	Cable TV Households	Non-cable TV Households	Total TV Households
Estimated Station Totals *	108,870	75,690	184,560
Average Weekly Circulation (2007)	57,911	35,755	93,666
Average Daily Circulation (2007)			30,533
Other DMA Total	Cable TV Households	Non-cable TV Households	Total TV Households
Estimated Station Totals *	50,290	31,320	81,610
Average Weekly Circulation (2007)	11,982	3,236	15,218
Average Daily Circulation (2007)			3,940

*Estimated station totals are sums of the Nielsen TV and Cable TV household estimates for each county in which the station registers viewing of more than 5% as per the Nielsen Survey Methods.

WREX-DT
Ch. 54

Network Service: CW, NBC.

Grantee: WREX Television LLC, PO Box 530, Rockford, IL 61105.

Studio: 10322 Auburn Rd., Rockford, IL 61105.

Mailing Address: PO Box 530, Rockford, IL 61105.

Phone: 815-335-2213. **Fax:** 815-335-7230.

E-mail: jchadwick@wrex.com

Web Site: http://www.wrex.com

Technical Facilities: Channel No. 54 (710-716 MHz). Authorized power: 163.9-kw max. visual, aural. Antenna: 646-ft above av. terrain, 568-ft. above ground, 1457-ft. above sea level.

Latitude	42°	17'	50"
Longitude	89°	14'	24"

Note: Latitude and longitude coordinates shown are based on the North American Datum of 1927 (NAD 27) as currently required by the Mass Media Bureau of the FCC.

Ownership: Quincy Broadcasting Co. (Group Owner).

Began Operation: June 24, 2002. Standard Definition.

Personnel:

John Chadwick, Vice President & General Manager.

Nick Schneider, Operations Manager.

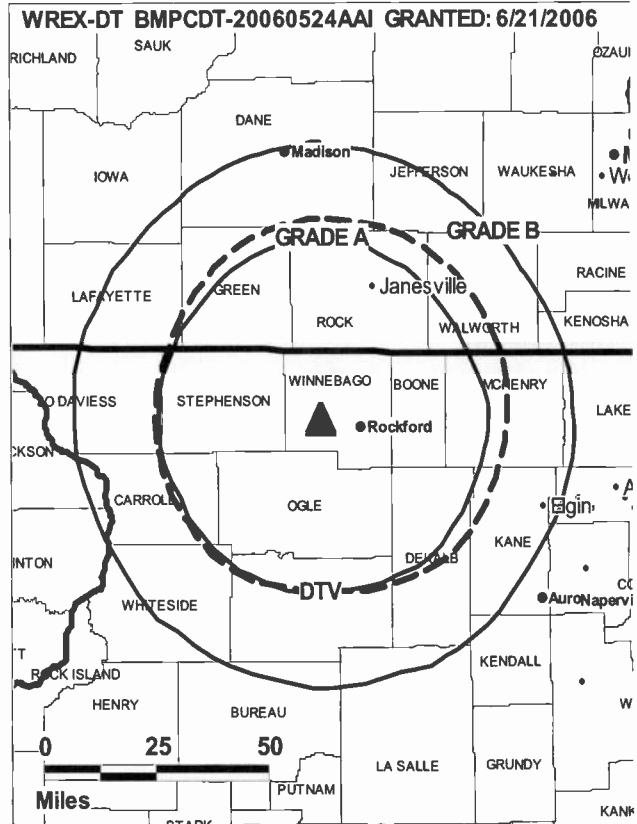
Joseph Viglietta, Local Sales Manager.

Maggie Hradecky, News Director.

Gerry Meinders, Chief Engineer.

Kim Carney, Program Manager & Administrative Assistant.

Charleen Freezeland, Traffic Manager.



© 2008 Warren Communications News

City of License: Rockford. **Station DMA:** Rockford, IL. **Rank:** 132.

Nielsen Data: Not available.

WREX-TV

Ch. 13

Network Service: NBC.

Licensee: WREX Television LLC, PO Box 530, Rockford, IL 61105.

Studio: 10322 Auburn Rd., Rockford, IL 61103.

Mailing Address: PO Box 530, Rockford, IL 61105.

Phone: 815-335-2213. **Fax:** 815-335-7230.

E-mail: jchadwick@wrex.com

Web Site: http://www.wrex.com

Technical Facilities: Channel No. 13 (210-216 MHz). Authorized power: 316-kw visual, 39.8-kw aural. Antenna: 710-ft above av. terrain, 652-ft. above ground, 1545-ft. above sea level.

Latitude 42° 17' 50"
 Longitude 89° 14' 24"

Transmitter: 10322 Auburn Rd.

Note: Latitude and longitude coordinates shown are based on the North American Datum of 1927 (NAD 27) as currently required by the Mass Media Bureau of the FCC.

Satellite Earth Stations: Transmitter Harris; Andrew, 4.5-meter C-band; Harris, 6.1-meter Ku-band; Andrew, 7.3-meter C-band.

Ownership: Quincy Broadcasting Co. (Group Owner).

Began Operation: September 18, 1953. Sale to present owner by ML Media Partners LP approved by FCC July 28, 1995. Sale to ML Media Partners LP by Gilmore Broadcasting approved by FCC July 9, 1987 (Television Digest, Vol. 27:26). Sale to Heritage Broadcasting by Gilmore Broadcasting Corp. approved by FCC July 17, 1985 but not consummated (Vol. 25:24). Sale to Gilmore by Gannett Co. Inc. approved by FCC August 29, 1969 (Vol. 9:35). Previous sale by Greater Rockford Television Inc. approved by FCC June 26, 1963.

Personnel:

John Chadwick, Vice President & General Manager.

Nick Schneider, Operations Manager.

Joesph Viglietta, jviglietta@wrex.com.

Maggie Hradecky, News Director.

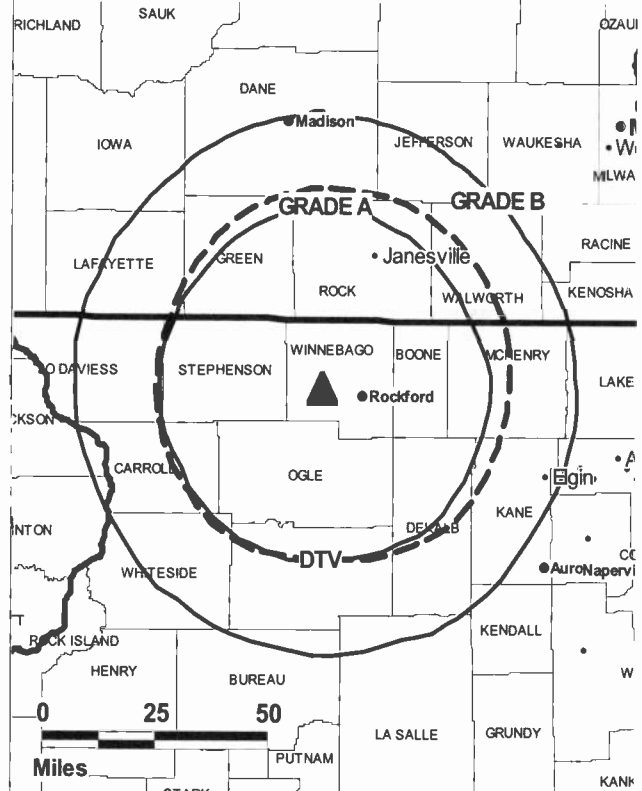
Gerry Meinders, Chief Engineer.

Kim Carney, Program Manager & Administrative Assistant.

Charleen Freezeland, Traffic Manager.

City of License: Rockford. **Station DMA:** Rockford, IL. **Rank:** 132.

WREX-TV BPCT-3263 GRANTED: 1/3/1964



© 2008 Warren Communications News

Circulation © 2007 Nielsen. Coverage based on Nielsen study.

GrandTotal	Cable TV Households	Non-cable TV Households	Total TV Households
Estimated Station Totals *	173,320	160,530	333,850
Average Weekly Circulation (2007)	97,406	62,007	159,413
Average Daily Circulation (2007)			78,325
Station DMA Total	Cable TV Households	Non-cable TV Households	Total TV Households
Estimated Station Totals *	108,870	75,690	184,560
Average Weekly Circulation (2007)	80,140	50,478	130,618
Average Daily Circulation (2007)			68,750
Other DMA Total	Cable TV Households	Non-cable TV Households	Total TV Households
Estimated Station Totals *	64,450	84,840	149,290
Average Weekly Circulation (2007)	17,266	11,529	28,795
Average Daily Circulation (2007)			9,575

*Estimated station totals are sums of the Nielsen TV and Cable TV household estimates for each county in which the station registers viewing of more than 5% as per the Nielsen Survey Methods.

WTVO
Ch. 17

Network Service: ABC.

Licensee: Mission Broadcasting Inc., 544 Red Rock Dr., Wadsworth, OH 44281.

Studio: 1917 N. Meridian Rd., Rockford, IL 61101.

Mailing Address: PO Box 470, Rockford, IL 61105.

Phone: 815-963-5413. **Fax:** 815-963-6113.

Web Site: <http://www.wtvo.com>

Technical Facilities: Channel No. 17 (488-494 MHz). Authorized power: 640-kw max. & 417-kw horizontal visual, 64-kw & 41.7-kw horizontal aural. Antenna: 674-ft above av. terrain, 710-ft. above ground, 1501-ft. above sea level.

Latitude 42° 17' 14"
Longitude 89° 10' 16"

Transmitter: Meridian Rd.

Note: Latitude and longitude coordinates shown are based on the North American Datum of 1927 (NAD 27) as currently required by the Mass Media Bureau of the FCC.

Satellite Earth Stations: Transmitter RCA; Andrew, 4.5-meter KC-band; Satellite Video Systems, 5-meter C-band; Andrew receivers.

News Service: AP.

Ownership: Mission Broadcasting Inc. (Group Owner).

Began Operation: May 3, 1953.

Represented (legal): Drinker Biddle & Reath LLP.

Represented (sales): Adam Young Inc.

Personnel:

Marshall Porter, Vice President & General Manager.

Eileen Boucek, Station Manager & Program Director.

Derek Brown, General Sales Manager.

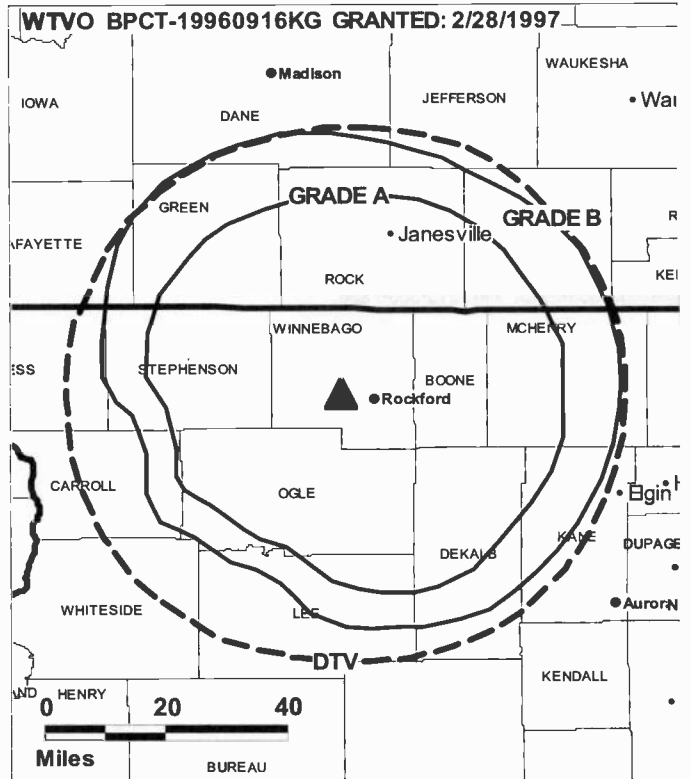
Ted Schulz, Local Sales Manager.

Mike Wright, News Director.

Mike Real, Chief Engineer.

Gail Johnson, Business Manager.

City of License: Rockford. **Station DMA:** Rockford, IL. **Rank:** 132.



© 2008 Warren Communications News

Circulation © 2007 Nielsen. Coverage based on Nielsen study.

Grand Total	Cable TV Households	Non-cable TV Households	Total TV Households
Estimated Station Totals *	173,320	165,360	338,680
Average Weekly Circulation (2007)	92,855	52,049	144,904
Average Daily Circulation (2007)			64,260
Station DMA Total	Cable TV Households	Non-cable TV Households	Total TV Households
Estimated Station Totals *	108,870	75,690	184,560
Average Weekly Circulation (2007)	75,635	44,987	120,622
Average Daily Circulation (2007)			57,150
Other DMA Total	Cable TV Households	Non-cable TV Households	Total TV Households
Estimated Station Totals *	64,450	89,670	154,120
Average Weekly Circulation (2007)	17,220	7,062	24,282
Average Daily Circulation (2007)			7,110

*Estimated station totals are sums of the Nielsen TV and Cable TV household estimates for each county in which the station registers viewing of more than 5% as per the Nielsen Survey Methods.

WTVO-DT
Ch. 16

Network Service: ABC, MNT.

Licensee: Mission Broadcasting Inc., 544 Red Rock Dr., Wadsworth, OH 44281.

Studio: 1917 N. Meridian Rd., Rockford, IL 61101.

Mailing Address: PO Box 470, Rockford, IL 61105.

Phone: 815-963-5413. **Fax:** 815-963-6113.

Web Site: <http://www.wtvo.com>

Technical Facilities: Channel No. 16 (482-488 MHz). Authorized power: 196-kw max. visual, aural. Antenna: 659-ft above av. terrain, 669-ft. above ground, 1460-ft. above sea level.

Latitude	42°	17'	14"
Longitude	89°	10'	15"

Note: Latitude and longitude coordinates shown are based on the North American Datum of 1927 (NAD 27) as currently required by the Mass Media Bureau of the FCC.

Ownership: Mission Broadcasting Inc. (Group Owner).

Began Operation: November 1, 2002. Standard and High Definition.

Represented (sales): Adam Young Inc.

Represented (legal): Drinker Biddle & Reath LLP.

Personnel:

Marshall Porter, Vice President & General Manager.

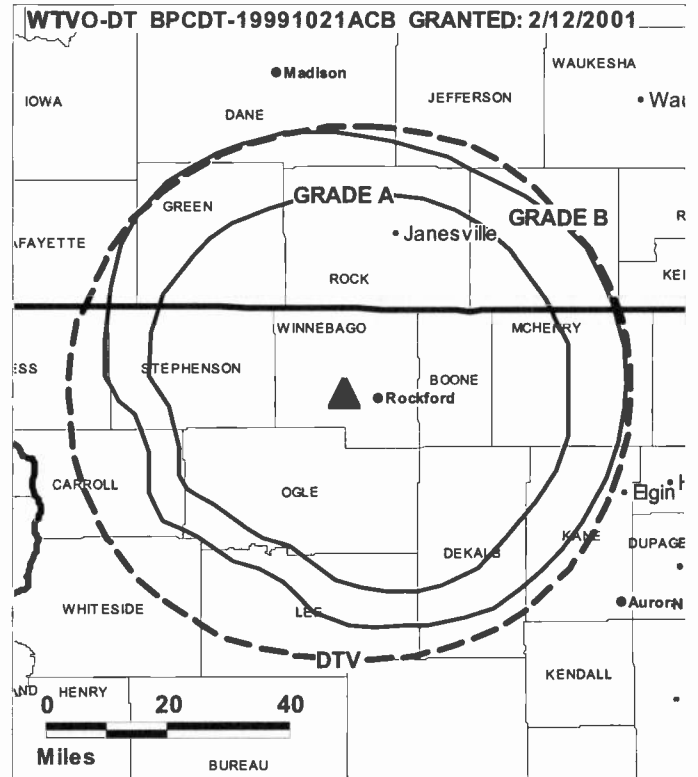
Eileen Boucek, Station Manager & Program Director.

Derek Brown, General Sales Manager.

Ted Schulz, Local Sales Manager.

Mike Wright, News Director.

Mike Real, Chief Engineer.



© 2008 Warren Communications News

Gall Johnson, Business Manager.

City of License: Rockford. **Station DMA:** Rockford, IL. **Rank:** 132.

Nielsen Data: Not available.

WCFN
Ch. 49
(Satellite of WCIA, Champaign)

Network Service: MNT.

Licensee: Nexstar Finance Inc., 909 Lake Carolyn Pkwy., Suite 1450, Irving, TX 75039.

Studio: 118 W. Edwards, Springfield, IL 62704.

Mailing Address: PO Box 20, Champaign, IL 61824-0020.

Phone: 217-544-3691. **Fax:** 217-544-3818.

E-mail: vpgm@wcia.com

Web Site: http://www.wcia.com

Technical Facilities: Channel No. 49 (680-686 MHz). Authorized power: 1750-kw max. visual, aural. Antenna: 625-ft above av. terrain, 634-ft. above ground, 1194-ft. above sea level.

Latitude	39°	47'	27.2"
Longitude	89°	30'	52.7"

Note: Latitude and longitude coordinates shown are based on the North American Datum of 1927 (NAD 27) as currently required by the Mass Media Bureau of the FCC.

Multichannel TV Sound: Stereo and separate audio program.

Satellite Earth Station: Transmitter ITS; ADM, 6-meter; Microdyne receivers.

News Service: AP.

Ownership: Nexstar Broadcasting Group Inc. (Group Owner).

Began Operation: July 9, 1985.

Represented (sales): Blair Television.

Represented (legal): Drinker Biddle & Reath LLP.

Represented (engineering): du Treil, Lundin & Rackley Inc.

Personnel:

Russ Hamilton, Vice President & General Manager.

Don Osika, Sales Director.

Linda Voorhees, General Sales Manager.

Dick Livesay, Local Sales Manager.

David Nagel, National Sales Manager.

Jim Gee, News Director.

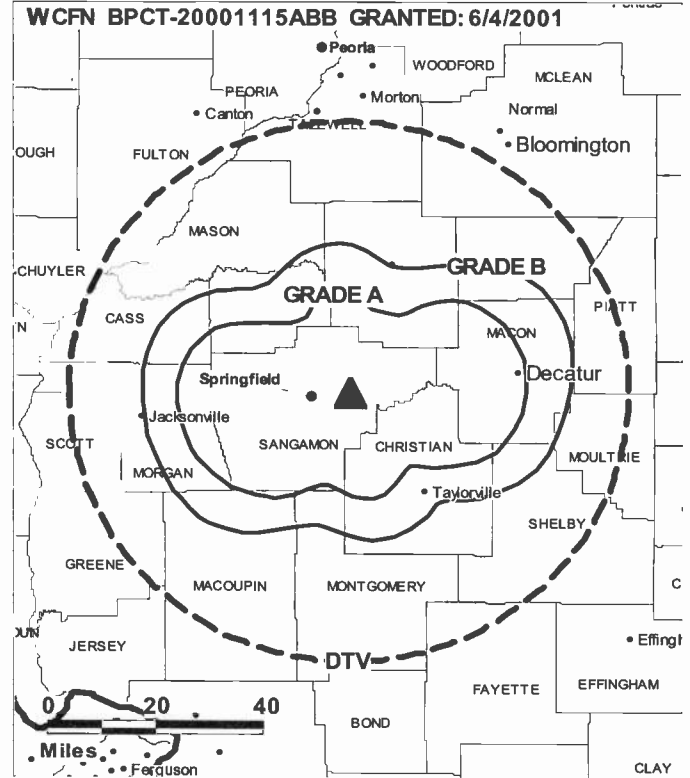
Darren Martin, Chief Engineer.

Susan Williams, Business Manager.

Peter Carlson, Promotion Director.

Ed Mathias, Production Manager.

Sarah Smestad, Traffic Manager.



© 2008 Warren Communications News

City of License: Springfield. **Station DMA:** Champaign & Springfield-Decatur, IL.

Rank: 84.

Circulation © 2007 Nielsen. Coverage based on Nielsen study.

GrandTotal	Cable TV Households	Non-cable TV Households	Total TV Households
Estimated Station Totals *	221,700	142,160	363,860
Average Weekly Circulation (2007)	33,536	17,995	51,531
Average Daily Circulation (2007)			16,411
Station DMA Total	Cable TV Households	Non-cable TV Households	Total TV Households
Estimated Station Totals *	216,580	142,160	358,740
Average Weekly Circulation (2007)	32,578	17,995	50,573
Average Daily Circulation (2007)			16,277
Other DMA Total	Cable TV Households	Non-cable TV Households	Total TV Households
Estimated Station Totals *	5,120	0	5,120
Average Weekly Circulation (2007)	958	0	958
Average Daily Circulation (2007)			134

*Estimated station totals are sums of the Nielsen TV and Cable TV household estimates for each county in which the station registers viewing of more than 5% as per the Nielsen Survey Methods.

WCFN-DT
Ch. 53

Network Service: MNT.

Grantee: Nexstar Finance Inc., 909 Lake Carolyn Pkwy., Suite 1450, Irving, TX 75039.

Studio: 118 W. Edwards, Springfield, IL 62704.

Mailing Address: PO Box 20, Champaign, IL 61824-0020.

Phone: 217-544-3691. **Fax:** 217-544-3818.

E-mail: vpgm@wcia.com

Web Site: http://www.wcia.com

Technical Facilities: Channel No. 53 (704-710 MHz). Authorized power: 1000-kw max. visual, aural. Antenna: 600-ft above av. terrain, 587-ft. above ground, 1157-ft. above sea level.

Latitude	39°	47'	27"
Longitude	89°	30'	53"

Note: Latitude and longitude coordinates shown are based on the North American Datum of 1927 (NAD 27) as currently required by the Mass Media Bureau of the FCC.

Ownership: Nexstar Broadcasting Group Inc. (Group Owner).

Began Operation: April 2, 2002. Standard Definition. Station operating under Special Temporary Authority at 1.81-kw max. visual.

Represented (legal): Drinker Biddle & Reath LLP.

Represented (sales): Blair Television.

Personnel:

Russ Hamilton, Vice President & General Manager.

Don Osika, Sales Director.

Linda Voorhees, General Sales Manager.

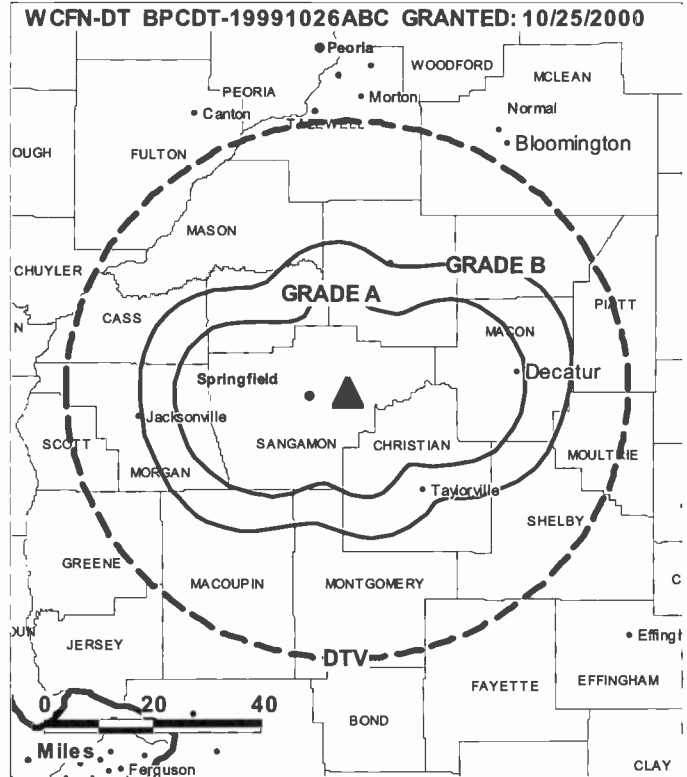
Dick Livesay, Local Sales Manager.

David Nagel, National Sales Manager.

Jim Gee, News Director.

Darren Martin, Chief Engineer.

Susan Williams, Business Manager.



© 2008 Warren Communications News

Peter Carlson, Promotion Director.

Ed Mathias, Production Manager.

Sarah Smestad, Traffic Manager.

City of License: Springfield. **Station DMA:** Champaign & Springfield-Decatur, IL.

Rank: 84.

Nielsen Data: Not available.

WICS
Ch. 20
(Operates satellite WICD, Champaign)

Network Service: ABC.

Licensee: Sinclair Communications Inc., 10706 Beaver Dam Rd., Cockeysville, MD 21030.

Studio: 2680 E. Cook St., Springfield, IL 62703.

Mailing Address: 2680 E. Cook St., Springfield, IL 62703.

Phone: 217-753-5620; 800-263-9720. **Fax:** 217-753-8177.

E-mail: promotions@wics.com

Web Site: http://www.wics.com

Technical Facilities: Channel No. 20 (506-512 MHz). Authorized power: 1510-kw max. & 676-kw horizontal visual, 151-kw & 67.6-kw horizontal aural. Antenna: 1430-ft above av. terrain, 1417-ft. above ground, 2008-ft. above sea level.

Latitude 39° 48' 16"
 Longitude 89° 27' 40"

Transmitter: 3.8-mi. W of Mechanicsburg.

Note: Latitude and longitude coordinates shown are based on the North American Datum of 1927 (NAD 27) as currently required by the Mass Media Bureau of the FCC.

Multichannel TV Sound: Stereo only.

Satellite Earth Stations: Transmitter Comark; Scientific-Atlanta, 7-meter C-band; RCA Americom, 7-meter Ku-band; Scientific-Atlanta receivers.

News Service: AP.

Ownership: Sinclair Broadcast Group Inc. (Group Owner).

Began Operation: September 17, 1953. Sale to Smith Acquisition Corp. dismissed by FCC March 22, 2000 (TelevisionDigest, Vol. 40:12). Sale to present owner from Guy Gannett Communications approved by FCC April 5, 1999 (Vol. 38:36, 37). Sale to Guy Gannett Communications by WICS-TV Inc. approved by FCC January 31, 1985. Previous sale by Plains TV Corp. approved by FCC April 7, 1980 (Vol. 19:16).

Represented (sales): Millennium Sales & Marketing.

Represented (engineering): Lohnes & Culver.

Personnel:

Tim Mathis, General Manager.

Jim Waldeck, Operations Director.

Johnny Faith, General Sales Manager.

Steve Cramblit, Local Sales Manager.

Cindy Larsen, National Sales Manager.

Susan Finzen, News Director.

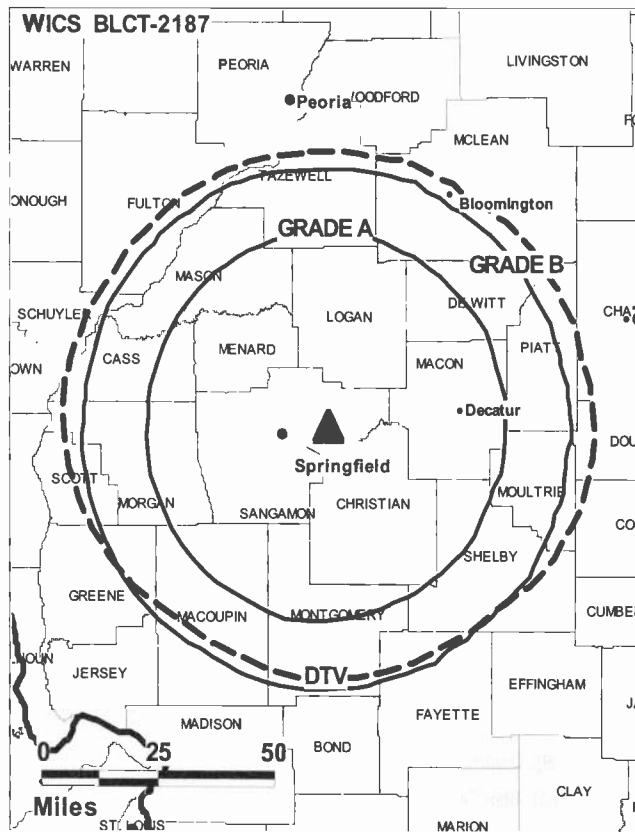
John Wamsley, Chief Engineer.

Jeff Schindwein, Business Manager.

Alaina Marx, Program & Personnel Manager.

Mark Wilson, Promotion Director.

Mark Dempster, Production Manager.



Gina Frawley, Traffic Manager.

City of License: Springfield. **Station DMA:** Champaign & Springfield-Decatur, IL.

Rank: 84.

Circulation © 2007 Nielsen. Coverage based on Nielsen study.

GrandTotal	Cable TV Households	Non-cable TV Households	Total TV Households
Estimated Station Totals *	170,480	201,450	371,930
Average Weekly Circulation (2007)	104,821	74,400	179,221
Average Daily Circulation (2007)			90,738
Station DMA Total	Cable TV Households	Non-cable TV Households	Total TV Households
Estimated Station Totals *	150,340	147,450	297,790
Average Weekly Circulation (2007)	98,839	67,980	166,819
Average Daily Circulation (2007)			84,533
Other DMA Total	Cable TV Households	Non-cable TV Households	Total TV Households
Estimated Station Totals *	20,140	54,000	74,140
Average Weekly Circulation (2007)	5,982	6,420	12,402
Average Daily Circulation (2007)			6,205

*Estimated station totals are sums of the Nielsen TV and Cable TV household estimates for each county in which the station registers viewing of more than 5% as per the Nielsen Survey Methods.

WICS-DT
Ch. 42

Network Service: ABC.

Licensee: Sinclair Communications Inc., 10706 Beaver Dam Rd., Cockeysville, MD 21030.

Studio: 2680 E. Cook St., Springfield, IL 62703.

Mailing Address: 2680 E. Cook St., Springfield, IL 62703.

Phone: 217-753-5620; 800-263-9720. **Fax:** 217-753-8177.

E-mail: promotions@wics.com

Web Site: http://www.wics.com

Technical Facilities: Channel No. 42 (638-644 MHz). Authorized power: 950-kw max. visual, aural. Antenna: 1320-ft above av. terrain, 1307-ft. above ground, 1897-ft. above sea level.

Latitude	39°	48'	15"
Longitude	89°	27'	40"

Note: Latitude and longitude coordinates shown are based on the North American Datum of 1927 (NAD 27) as currently required by the Mass Media Bureau of the FCC.

Ownership: Sinclair Broadcast Group Inc. (Group Owner).

Began Operation: Station operating; no on-air date

Represented (sales): Millennium Sales & Marketing.

Personnel:

Tim Mathis, General Manager.

Jim Waldeck, Operations Manager.

Johnny Faith, General Sales Manager.

Steve Cramblit, Local Sales Manager.

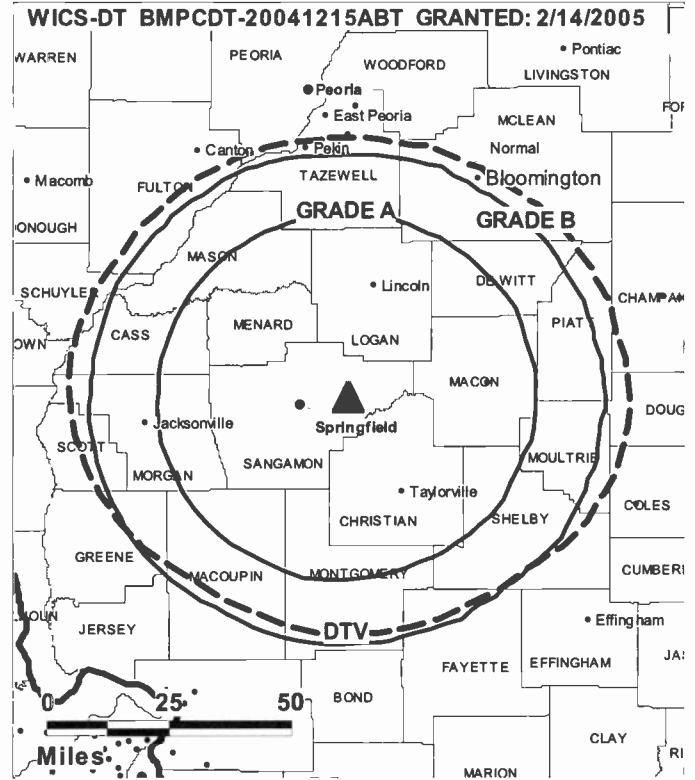
Cindy Larsen, National Sales Manager.

Susan Finzen, News Director.

John Wamsley, Chief Engineer.

Jeff Schindwein, Business Manager.

Alaina Marx, Program & Personnel Manager.



© 2008 Warren Communications News

Mark Wilson, Promotion Director.

Mark Dempster, Production Manager.

Gina Frawley, Traffic Manager.

City of License: Springfield. **Station DMA:** Champaign & Springfield-Decatur, IL.

Rank: 84.

Nielsen Data: Not available.

WRSP-DT

Ch. 44

Network Service: FOX.

Licensee: GOCOM Media of Illinois LLC, 200 Main St., Suite 201 B, Hilton Head Island, SC 29926.

Studio: 3003 Old Rochester Rd., Springfield, IL 62703.

Mailing Address: 3003 Old Rochester Rd., Springfield, IL 62703.

Phone: 217-523-8855. **Fax:** 217-523-4410.

E-mail: dharbert@wrsptv.com

Web Site: <http://www.wrsptv.com>

Technical Facilities: Channel No. 44 (650-656 MHz). Authorized power: 335-kw max. visual, aural. Antenna: 1362-ft above av. terrain, 1335-ft. above ground, 1936-ft. above sea level.

Latitude	39°	47'	57"
Longitude	89°	26'	46"

Note: Latitude and longitude coordinates shown are based on the North American Datum of 1927 (NAD 27) as currently required by the Mass Media Bureau of the FCC.

Ownership: GOCOM Media of Illinois LLC (Group Owner).

Began Operation: Station operating; no on-air date

Represented (legal): Fletcher, Heald & Hildreth PLC.

Represented (sales): Continental Television Sales.

Personnel:

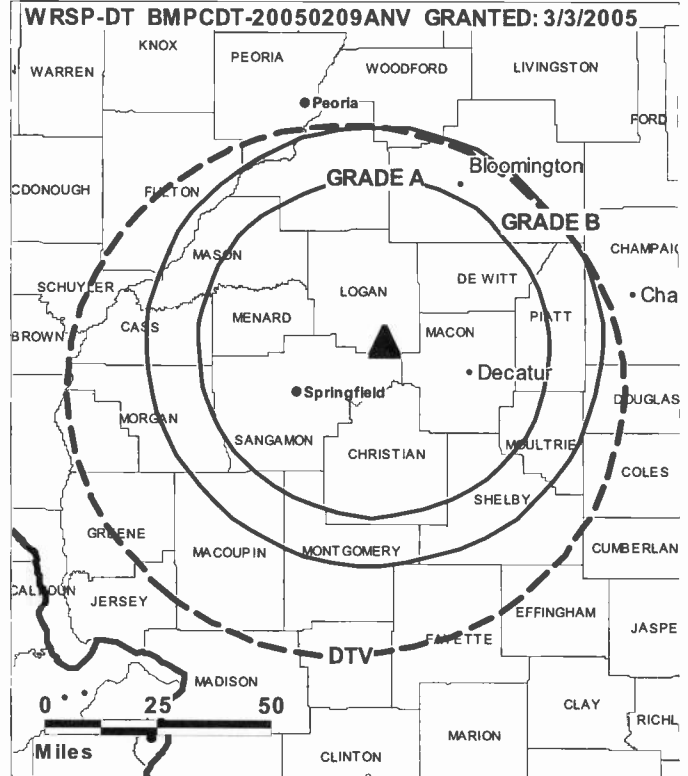
David A. Harbert, Vice President & General Manager.

Greg Watkins, National Sales Manager.

Ken Theobald, Chief Engineer.

Stacy Austin, Business Manager.

Jeri Waldeck, Program Director & Traffic Manager.



© 2008 Warren Communications News

Jeff Kaufmann, Promotion & Production Director.

City of License: Springfield. **Station DMA:** Champaign & Springfield-Decatur, IL.

Rank: 84.

Nielsen Data: Not available.

WRSP-TV

Ch. 55

(Operates satellite WCCU, Urbana)

Network Service: FOX.

Licensee: GOCOM Media of Illinois LLC, 200 Main St., Suite 201 B, Hilton Head Island, SC 29926.

Studio: 3003 Old Rochester Rd., Springfield, IL 62703.

Mailing Address: 3003 Old Rochester Rd., Springfield, IL 62703.

Phone: 217-523-8855. **Fax:** 217-523-4410.

E-mail: dharbert@wrsptv.com

Web Site: http://www.wrsptv.com

Technical Facilities: Channel No. 55 (716-722 MHz). Authorized power: 2000-kw max. visual, 200-kw aural. Antenna: 1440-ft above av. terrain, 1424-ft. above ground, 2024-ft. above sea level.

Latitude	39°	47'	57"
Longitude	89°	26'	46"

Note: Latitude and longitude coordinates shown are based on the North American Datum of 1927 (NAD 27) as currently required by the Mass Media Bureau of the FCC.

Ownership: GOCOM Media of Illinois LLC (Group Owner).

Began Operation: June 1, 1979. Sale to present owner by Bahakel Communications Ltd. approved by FCC July 6, 2006. Sale to Bahakel Communications Ltd. by Will F. Wingenter, et al., approved by FCC March 15, 1982.

Represented (legal): Fletcher, Heald & Hildreth PLC.

Represented (sales): Continental Television Sales.

Personnel:

David A. Harbert, Vice President & General Manager.

Greg Watkins, National Sales Manager.

Ken Theobald, Chief Engineer.

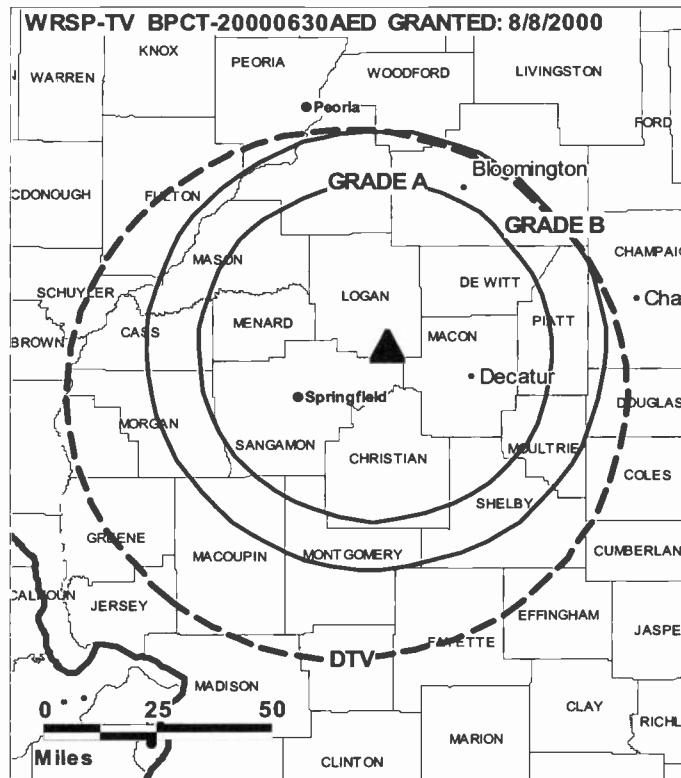
Stacy Austin, Business Manager.

Jeri Waldeck, Program Director & Traffic Manager.

Jeff Kaufmann, Promotion & Production Director.

City of License: Springfield. **Station DMA:** Champaign & Springfield-Decatur, IL.

Rank: 84.



© 2008 Warren Communications News

Circulation © 2007 Nielsen. Coverage based on Nielsen study.

GrandTotal	Cable TV Households	Non-cable TV Households	Total TV Households
Estimated Station Totals *	169,200	189,330	358,530
Average Weekly Circulation (2007)	67,461	59,018	126,479
Average Daily Circulation (2007)			37,934
Station DMA Total	Cable TV Households	Non-cable TV Households	Total TV Households
Estimated Station Totals *	151,140	147,450	298,590
Average Weekly Circulation (2007)	64,253	54,416	118,669
Average Daily Circulation (2007)			35,874
Other DMA Total	Cable TV Households	Non-cable TV Households	Total TV Households
Estimated Station Totals *	18,060	41,880	59,940
Average Weekly Circulation (2007)	3,208	4,602	7,810
Average Daily Circulation (2007)			2,060

*Estimated station totals are sums of the Nielsen TV and Cable TV household estimates for each county in which the station registers viewing of more than 5% as per the Nielsen Survey Methods.

WCCU

Ch. 27

(Satellite of WRSP-TV, Springfield)

Network Service: FOX.

Licensee: GOCOM Media of Illinois LLC, 200 Main St., Suite 201 B, Hilton Head Island, SC 29926.

Studio: 201 W. Springfield, Suite 208, Champaign, IL 61821.

Mailing Address: 201 W. Springfield, Suite 208, Champaign, IL 61821.

Phone: 217-523-8855; 217-403-9927 (sales). **Fax:** 217-403-1007.

E-mail: dharbert@wrsptv.com

Web Site: http://www.wrsptv.com

Technical Facilities: Channel No. 27 (548-554 MHz). Authorized power: 3390-kw max. visual, aural. Antenna: 456-ft above av. terrain, 469-ft. above ground, 1161-ft. above sea level.

Latitude 40° 18' 46"
Longitude 87° 55' 00"

Note: Latitude and longitude coordinates shown are based on the North American Datum of 1927 (NAD 27) as currently required by the Mass Media Bureau of the FCC.

Ownership: GOCOM Media of Illinois LLC (Group Owner).

Began Operation: April 25, 1987. Sale to present owner by Bahakel Communications Ltd. approved by FCC July 6, 2006. Sale to Bahakel Communications Ltd. by Gerald Fitzgerald approved by FCC February 25, 1988.

Represented (sales): Continental Television Sales.

Represented (legal): Fletcher, Heald & Hildreth PLC.

Personnel:

David A. Harbert, Vice President & General Manager.

Susan Denby, Local Sales Manager.

Greg Watkins, National Sales Manager.

Todd Howe, Sales Associate.

Mike Todd, Sales Associate.

Ken Theobald, Chief Engineer.

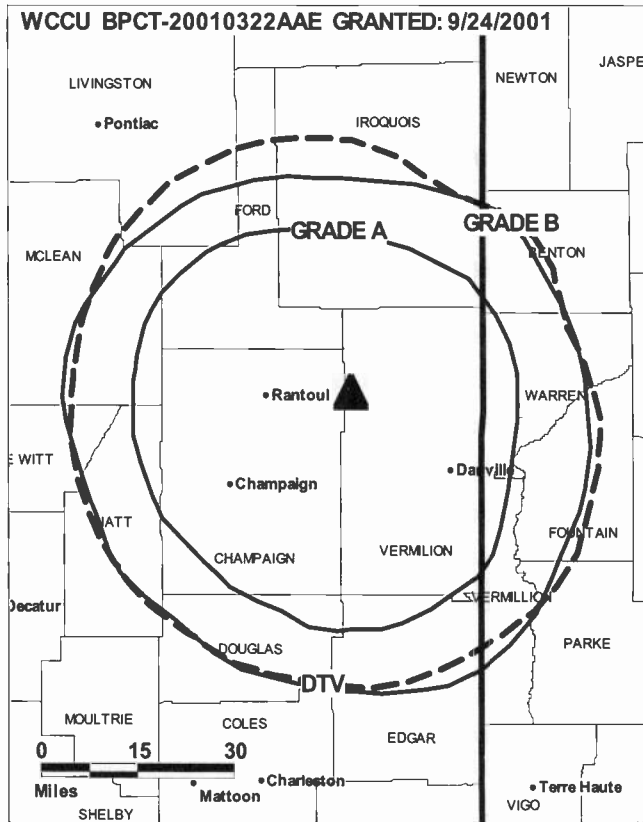
Stacy Austin, Business Manager.

Jeri Waldeck, Program Director & Traffic Manager.

Tim Klasinski, Promotion & Production Director.

City of License: Urbana. **Station DMA:** Champaign & Springfield-Decatur, IL.

Rank: 84.



© 2008 Warren Communications News

Circulation © 2007 Nielsen. Coverage based on Nielsen study.

GrandTotal	Cable TV Households	Non-cable TV Households	Total TV Households
Estimated Station Totals *	113,080	66,860	179,940
Average Weekly Circulation (2007)	46,781	11,430	58,211
Average Daily Circulation (2007)			17,160
Station DMA Total	Cable TV Households	Non-cable TV Households	Total TV Households
Estimated Station Totals *	110,210	59,150	169,360
Average Weekly Circulation (2007)	46,546	10,170	56,716
Average Daily Circulation (2007)			16,611
Other DMA Total	Cable TV Households	Non-cable TV Households	Total TV Households
Estimated Station Totals *	2,870	7,710	10,580
Average Weekly Circulation (2007)	235	1,260	1,495
Average Daily Circulation (2007)			549

*Estimated station totals are sums of the Nielsen TV and Cable TV household estimates for each county in which the station registers viewing of more than 5% as per the Nielsen Survey Methods.

WCCU-DT
Ch. 26

Network Service: FOX.

Licensee: GOCOM Media of Illinois LLC, 200 Main St., Suite 201 B, Hilton Head Island, SC 29926.

Studio: 201 W. Springfield, Suite 208, Champaign, IL 61821.

Mailing Address: 201 W. Springfield, Suite 208, Champaign, IL 61821.

Phone: 217-523-8855; 217-403-9927 (sales). **Fax:** 217-403-1007.

E-mail: jwaldeck@wrsptv.com

Web Site: <http://www.wrsptv.com>

Technical Facilities: Channel No. 26 (542-548 MHz). Authorized power: 507-kw max. visual, aural. Antenna: 374-ft above av. terrain, 410-ft. above ground, 1099-ft. above sea level.

Latitude	40°	18'	46"
Longitude	87°	55'	00"

Note: Latitude and longitude coordinates shown are based on the North American Datum of 1927 (NAD 27) as currently required by the Mass Media Bureau of the FCC.

Ownership: GOCOM Media of Illinois LLC (Group Owner).

Began Operation: Station operating; no on-air date

Represented (legal): Fletcher, Heald & Hildreth PLC.

Represented (sales): Continental Television Sales.

Personnel:

David A. Harbert, Vice President & General Manager.

Susan Denby, Local Sales Manager.

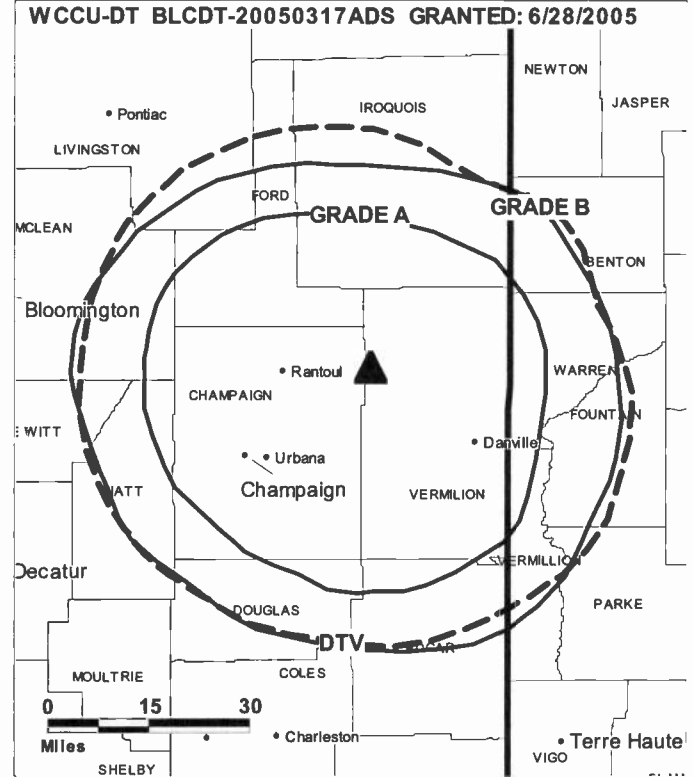
Greg Watkins, National Sales Manager.

Todd Howe, Sales Associate.

Mike Todd, Sales Associate.

Ken Theobald, Chief Engineer.

Stacy Austin, Business Manager.



© 2008 Warren Communications News

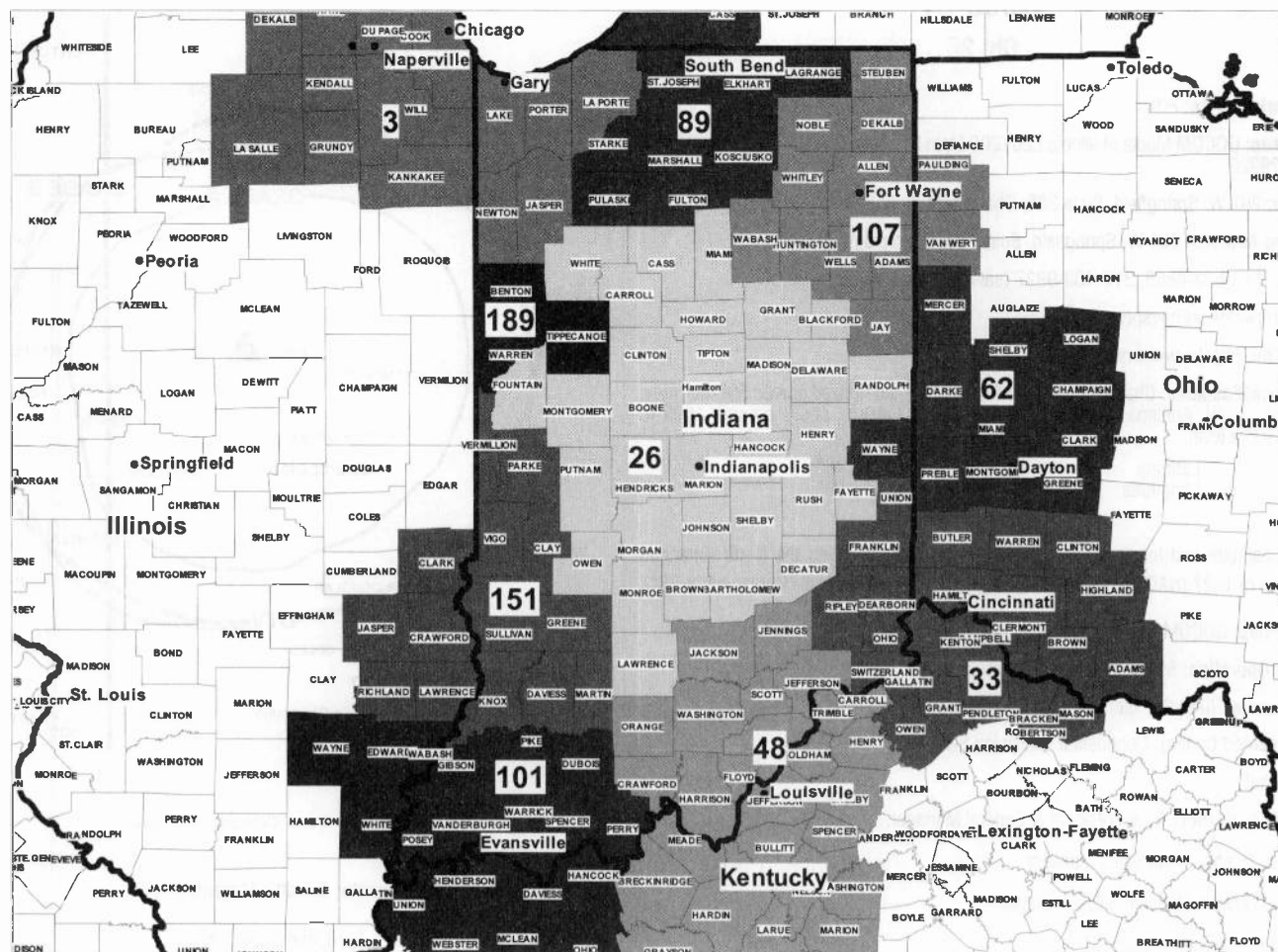
Jeri Waldeck, Program Director & Traffic Manager.

Tim Klasinski, Promotion & Production Director.

City of License: Urbana. **Station DMA:** Champaign & Springfield-Decatur, IL.

Rank: 84.

Nielsen Data: Not available.



© 2008 Warren Communications News

MARKET	NIELSEN DMA TV HOUSEHOLDS	RANK	MARKET AREA COMMERCIAL STATIONS
Chicago, IL	3,469,110	3	WBBM-DT (3); WBBM-TV (2); WCUI-DT (27); WCUI-TV (26); WCPX (38); WCPX-DT (43); WFLD (32); WFLD-DT (31); WGBO-DT (53); WGBO-TV (66); WGN-DT (19); WGN-TV (9); WJYS (62); WJYS-DT (36); WLS-DT (52); WLS-TV (7); WMAQ-DT (29); WMAQ-TV (5); WPWR-DT (51); WPWR-TV (50); WSNS-DT (45); WSNS-TV (44); WWTO-DT (10); WWTO-TV (35); WXFT-DT (59); WXFT-TV (60)
Indianapolis, IN	1,072,090	26	WCLJ-DT (56); WCLJ-TV (42); WHMB-DT (16); WHMB-TV (40); WIPX (63); WIPX-DT (27); WISH-DT (9); WISH-TV (8); WNDY-DT (32); WNDY-TV (23); WRTV (6); WRTV-DT (25); WTHR (13); WTHR-DT (46); WTTK (29); WTTK-DT (54); WTTV (4); WTTV-DT (48); WXIN (59); WXIN-DT (45)
Cincinnati, OH	904,340	33	WCPO-DT (10); WCPO-TV (9); WKRC-DT (31); WKRC-TV (29); WLWT (5); WLWT-DT (35); WSTR-DT (33); WSTR-TV (64); WXIX-DT (29); WXIX-TV (19)
Louisville, KY	657,180	48	WAVE (3); WAVE-DT (47); WBKI-DT (19); WBKI-TV (34); WBNA (21); WBNA-DT (8); WDRB (41); WDRB-DT (49); WHAS-DT (55); WHAS-TV (11); WLKY-DT (26); WLKY-TV (32); WMYO (58); WMYO-DT (51)
Dayton, OH	511,220	62	WBDT (26); WBDT-DT (18); WDTN (2); WDTN-DT (50); WHIO-DT (41); WHIO-TV (7); WKEF (22); WKEF-DT (51); WKOI-DT (39); WKOI-TV (43); WRGT-DT (30); WRGT-TV (45)
South Bend-Elkhart, IN	337,870	89	WHME-DT (48); WHME-TV (46); WNDU-DT (42); WNDU-TV (16); WSBT-DT (30); WSBT-TV (22); WSJV (28); WSJV-DT (58)
Evansville, IN	290,060	101	WAZE-DT (20); WAZE-TV (19); WEHT (25); WEHT-DT (59); WEVV (44); WEVV-DT (45); WFIE (14); WFIE-DT (46); WTVW (7); WTVW-DT (28)
Fort Wayne, IN	273,240	107	WANE-DT (4); WANE-TV (15); WFFT-DT (36); WFFT-TV (55); WINM (63); WINM-DT (12); WISE-DT (19); WISE-TV (33); WPTA (21); WPTA-DT (24)
Terre Haute, IN	145,380	151	WFXW (38); WFXW-DT (39); WTHI-DT (24); WTHI-TV (10); WTWO (2); WTWO-DT (36)
Lafayette, IN	66,330	189	WLFI-DT (11); WLFI-TV (18)

(Continued on next page)

Indiana *Digital* Station Totals as of October 1, 2007

	VHF	UHF	TOTAL
Commercial Television	4	27	31
Educational Television	1	8	9
	<hr/>	<hr/>	<hr/>
	5	35	40

Indiana Analog Station Totals as of October 1, 2007

	VHF	UHF	TOTAL
Commercial Television	7	24	31
Educational Television	1	8	9
	<hr/>	<hr/>	<hr/>
	8	32	40

WINM
Ch. 63

Network Service: IND.

Licensee: Tri-State Christian TV Inc., PO Box 1010, Marion, IL 62959-1010.

Studio: 02966 Rd. 1, Edgerton, OH 43517.

Mailing Address: PO Box 159, Butler, IN 46721.

Phone: 419-298-3703. **Fax:** 419-298-3707.

E-mail: winm@tct.tv

Web Site: http://www.tct-net.org

Technical Facilities: Channel No. 63 (764-770 MHz). Authorized power: 1374-kw max. visual, aural. Antenna: 473-ft above av. terrain, 475-ft. above ground, 1325-ft. above sea level.

Latitude	41°	27'	15"
Longitude	84°	48'	10"

Transmitter: State Line Rd., 1-mi. N of U.S. Rte. 6, 10-mi. W of Edgerton, OH.

Note: Latitude and longitude coordinates shown are based on the North American Datum of 1927 (NAD 27) as currently required by the Mass Media Bureau of the FCC.

Ownership: Tri-State Christian TV Inc. (Group Owner).

Began Operation: April 22, 1983. Sale to Tri-State Broadcasting Corp. by James A. Chase approved by FCC October 1, 1985. Left air January 1985. Returned to air June 11, 1988. Sale to present owner by Tri-State Broadcasting Corp. approved by FCC January 24, 1991.

Represented (legal): Colby M May.

Personnel:

Garth W. Coonce, President.

Leo Vogt, General Manager.

Lee Gilbert, Chief Engineer.

Debi Hurd, Program Director.

George Johnson, Promotion & Production Manager.

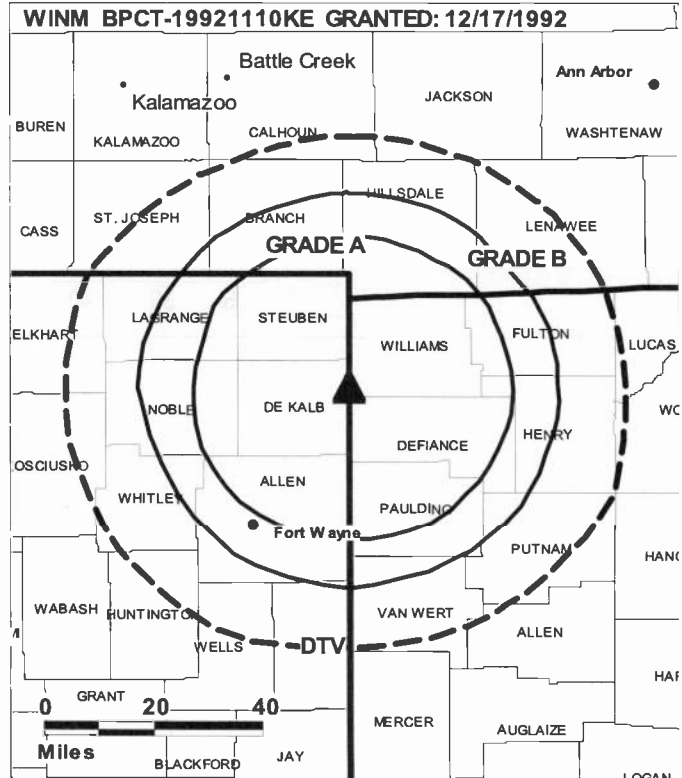
Ellie Adams, Traffic Manager.

City of License: Angola. **Station DMA:** Fort Wayne, IN. **Rank:** 107.



FULLY SEARCHABLE • CONTINUOUSLY UPDATED • DISCOUNT RATES FOR PRINT PURCHASERS

For more information call 800-771-9202 or visit www.warren-news.com



© 2008 Warren Communications News

Circulation © 2007 Nielsen. Coverage based on Nielsen study.

GrandTotal	Cable TV Households	Non-cable TV Households	Total TV Households
Estimated Station Totals *	8,400	26,400	34,800
Average Weekly Circulation (2007)	578	1,547	2,125
Average Daily Circulation (2007)			390
Station DMA Total	Cable TV Households	Non-cable TV Households	Total TV Households
Estimated Station Totals *	8,400	19,360	27,760
Average Weekly Circulation (2007)	578	1,181	1,759
Average Daily Circulation (2007)			298
Other DMA Total	Cable TV Households	Non-cable TV Households	Total TV Households
Estimated Station Totals *	0	7,040	7,040
Average Weekly Circulation (2007)	0	366	366
Average Daily Circulation (2007)			92

*Estimated station totals are sums of the Nielsen TV and Cable TV household estimates for each county in which the station registers viewing of more than 5% as per the Nielsen Survey Methods.

WINM-DT
Ch. 12

Network Service: TBN.

Licensee: Tri-State Christian TV Inc., PO Box 1010, Marion, IL 62959-1010.

Studio: 02966 Rd. 1, Edgerton, OH 43517.

Mailing Address: PO Box 159, Butler, IN 46721.

Phone: 419-298-3703. **Fax:** 419-298-3707.

E-mail: winm@tct.tv

Web Site: http://www.tct-net.org

Technical Facilities: Channel No. 12 (204-210 MHz). Authorized power: 16.5-kw visual, aural. Antenna: 433-ft above av. terrain, 436-ft. above ground, 1286-ft. above sea level.

Latitude	41°	27'	15"
Longitude	84°	48'	10"

Note: Latitude and longitude coordinates shown are based on the North American Datum of 1927 (NAD 27) as currently required by the Mass Media Bureau of the FCC.

Ownership: Tri-State Christian TV Inc. (Group Owner).

Began Operation: October 14, 2002. Standard Definition.

Represented (legal): Colby M May.

Personnel:

Garth Coonce, President.

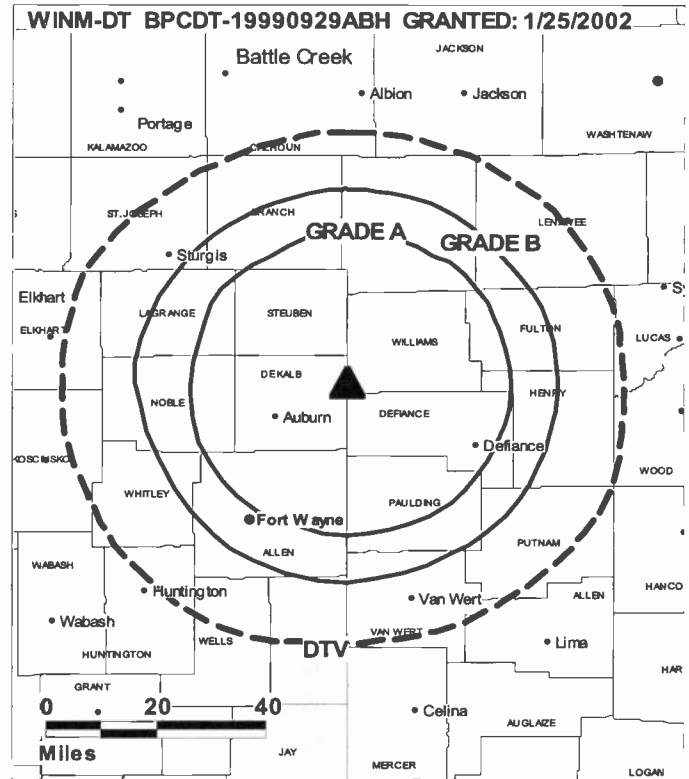
Leo Vogt, General Manager.

Lee Gilbert, Chief Engineer.

Debi Hurd, Program Director.

George Johnson, Promotion & Production Manager.

Ellie Adams, Traffic Manager.



City of License: Angola. **Station DMA:** Fort Wayne, IN. **Rank:** 107.

Nielsen Data: Not available.

WCLJ-DT
Ch. 56

Network Service: TBN.

Licensee: Trinity Broadcasting Network Inc., 2442 Michelle Dr., Tustin, CA 92780.

Studio: 2528 U.S. 31 S., Greenwood, IN 46143.

Mailing Address: 2528 US 31 S, Greenwood, IN 46143.

Phone: 317-535-5542; 800-535-5542. **Fax:** 317-535-8584.

E-mail: wcljpa@tbn.org

Web Site: http://www.tbn.org

Technical Facilities: Channel No. 56 (722-728 MHz). Authorized power: 429-kw max. visual, aural. Antenna: 974-ft above av. terrain, 899-ft. above ground, 1759-ft. above sea level.

Latitude	39°	24'	12"
Longitude	86°	08'	50"

Transmitter: 0.8-mi. SE of intersection of SR 252 & SR 135, near Trafalgar.

Note: Latitude and longitude coordinates shown are based on the North American Datum of 1927 (NAD 27) as currently required by the Mass Media Bureau of the FCC.

Satellite Earth Station: Vertex, 6.1-meter; Wegener receivers.

Ownership: Trinity Broadcasting Network Inc. (Group Owner).

Began Operation: December 17, 2002. Standard Definition.

Represented (legal): Colby M May.

Personnel:

Mark Crouch, General Manager.

Ken Harl, Chief Engineer & Traffic Manager.

Karen Sears, Public Affairs Director.

Ginger Crouch, Program Director.



© 2008 Warren Communications News

City of License: Bloomington. **Station DMA:** Indianapolis, IN. **Rank:** 26.

Nielsen Data: Not available.

WCLJ-TV
Ch. 42

Network Service: TBN.

Licensee: Trinity Broadcasting Network Inc., 2442 Michelle Dr., Tustin, CA 92780.

Studio: 2528 U.S. 31 S, Greenwood, IN 46143.

Mailing Address: 2528 US 31 S, Greenwood, IN 46143.

Phone: 317-535-5542; 800-535-5542. **Fax:** 317-535-8584.

E-mail: wcljpa@tbn.org

Web Site: http://www.tbn.org

Technical Facilities: Channel No. 42 (638-644 MHz). Authorized power: 5000-kw max. visual, 500-kw aural. Antenna: 1040-ft above av. terrain, 967-ft. above ground, 1827-ft. above sea level.

Latitude 39° 24' 12"
Longitude 86° 08' 50"

Transmitter: 0.8-mi. SE of intersection of SR 252 & SR 135, near Trafalgar.

Note: Latitude and longitude coordinates shown are based on the North American Datum of 1927 (NAD 27) as currently required by the Mass Media Bureau of the FCC.

Satellite Earth Station: Vertex, 6.1-meter; Wegener receivers.

Ownership: Trinity Broadcasting Network Inc. (Group Owner).

Began Operation: August 27, 1987.

Represented (legal): Colby M May.

Represented (engineering): Smith & Fisher.

Personnel:

Mark Crouch, General Manager.

Ken Harl, Chief Engineer & Traffic Manager.

Karen Sears, Public Affairs Director.

Ginger Crouch, Program Director.

City of License: Bloomington. **Station DMA:** Indianapolis, IN. **Rank:** 26.



© 2008 Warren Communications News

Circulation © 2007 Nielsen. Coverage based on Nielsen study.

GrandTotal	Cable TV Households	Non-cable TV Households	Total TV Households
Estimated Station Totals *	128,660	39,380	168,040
Average Weekly Circulation (2007)	10,529	2,221	12,750
Average Daily Circulation (2007)			2,474
Station DMA Total	Cable TV Households	Non-cable TV Households	Total TV Households
Estimated Station Totals *	128,660	39,380	168,040
Average Weekly Circulation (2007)	10,529	2,221	12,750
Average Daily Circulation (2007)			2,474

*Estimated station totals are sums of the Nielsen TV and Cable TV household estimates for each county in which the station registers viewing of more than 5% as per the Nielsen Survey Methods.

WIPX
Ch. 63

Network Service: ION.

Licensee: Paxson Indianapolis License Inc., 601 Clearwater Park Rd., West Palm Beach, FL 33401-6233.

Studio: 1000 N. Meridian St., Indianapolis, IN 46204.

Mailing Address: 1000 N. Meridian St., Indianapolis, IN 46204.

Phone: 317-842-0063. **Fax:** 317-594-0630.

Web Site: <http://www.ionline.tv>

Technical Facilities: Channel No. 63 (764-770 MHz). Authorized power: 1838-kw max. visual, aural. Antenna: 1077-ft above av. terrain, 974-ft. above ground, 1865-ft. above sea level.

Latitude 39° 24' 16"
Longitude 86° 08' 37"

Transmitter: 0.4-mi. SW of intersection of State Rtes. 252 & 135, Trafalgar.

Note: Latitude and longitude coordinates shown are based on the North American Datum of 1927 (NAD 27) as currently required by the Mass Media Bureau of the FCC.

LMA: Local marketing agreement with WTHR (N), Indianapolis.

Ownership: ION Media Networks Inc. (Group Owner).

Began Operation: December 27, 1988. Sale to DP Media Inc. (Roslyck & Devon Paxson) by Sinclair Communications Inc. approved by FCC March 10, 1999. Sale to present owner by DP Media Inc. approved by FCC February 12, 2000. Transfer to CIG Media LLC pends.

Represented (legal): Dow Lohnes PLLC.

Personnel:

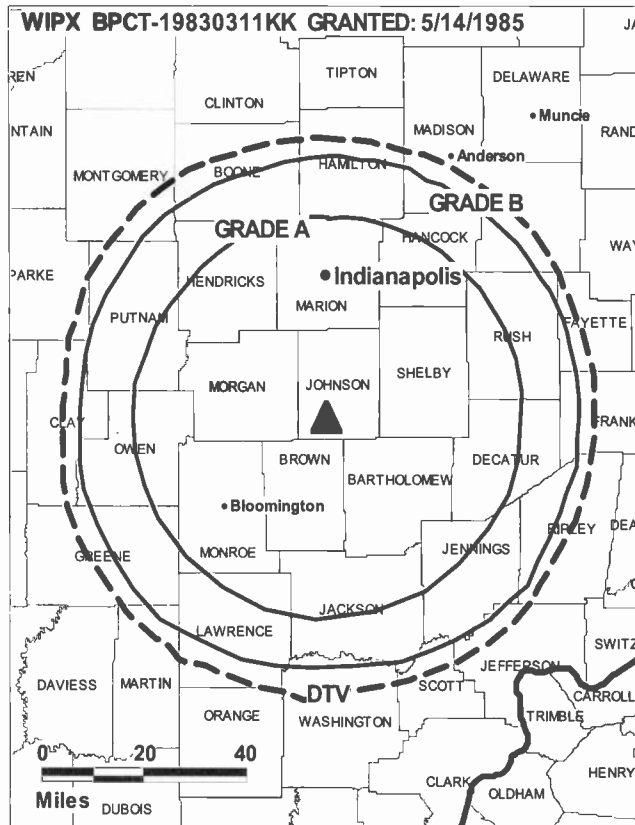
John Kowalke, Station Operations Manager.

Robert Getze, Sales Manager.

Dexter Wilson, Chief Engineer.

Terri Durrett, Traffic Manager.

City of License: Bloomington. **Station DMA:** Indianapolis, IN. **Rank:** 26.



Circulation © 2007 Nielsen. Coverage based on Nielsen study.

GrandTotal	Cable TV Households	Non-cable TV Households	Total TV Households
Estimated Station Totals *	411,940	64,310	476,250
Average Weekly Circulation (2007)	30,189	4,956	35,145
Average Daily Circulation (2007)			7,816

Station DMA Total	Cable TV Households	Non-cable TV Households	Total TV Households
Estimated Station Totals *	411,940	64,310	476,250
Average Weekly Circulation (2007)	30,189	4,956	35,145
Average Daily Circulation (2007)			7,816

*Estimated station totals are sums of the Nielsen TV and Cable TV household estimates for each county in which the station registers viewing of more than 5% as per the Nielsen Survey Methods.

WIPX-DT
Ch. 27

Network Service: ION.

Licensee: Paxson Indianapolis License Inc., 601 Clearwater Park Rd., West Palm Beach, FL 33401-6233.

Studio: 1000 N. Meridian St., Indianapolis, IN 46204.

Mailing Address: 1000 N. Meridian St., Indianapolis, IN 46204.

Phone: 317-842-0063. **Fax:** 317-594-0630.

Web Site: <http://www.ionline.tv>

Technical Facilities: Channel No. 27 (548-554 MHz). Authorized power: 165-kw max. visual, aural. Antenna: 1017-ft above av. terrain, 915-ft. above ground, 1805-ft. above sea level.

Latitude	39°	24'	16"
Longitude	86°	008'	37"

Note: Latitude and longitude coordinates shown are based on the North American Datum of 1927 (NAD 27) as currently required by the Mass Media Bureau of the FCC.

Ownership: ION Media Networks Inc. (Group Owner).

Began Operation: January 1, 2004.

Represented (legal): Dow Lohnes PLLC.

Personnel:

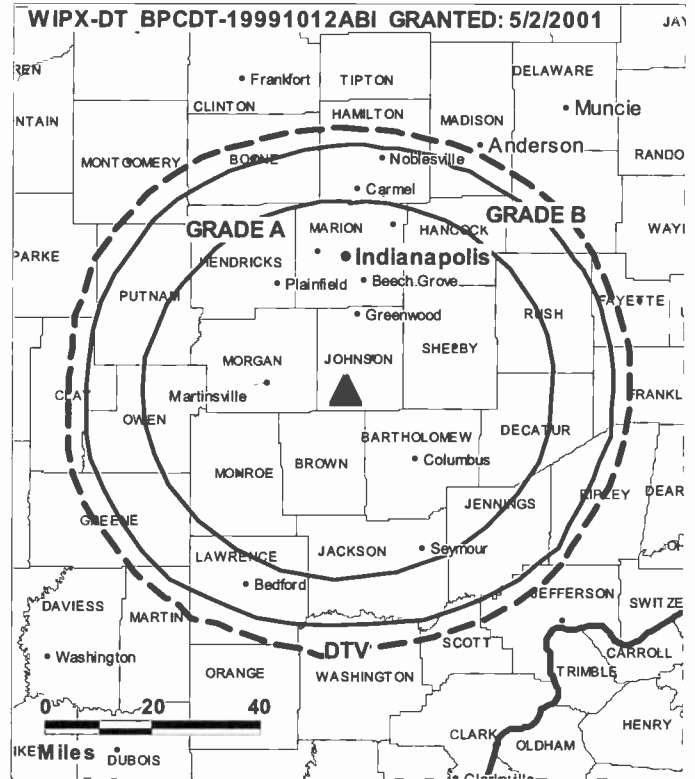
John Kowalke, Station Operations Manager.

Robert Getze, Sales Manager.

Dexter Wilson, Chief Engineer.

Terri Durrett, Traffic Manager.

City of License: Bloomington. **Station DMA:** Indianapolis, IN. **Rank:** 26.



© 2008 Warren Communications News

Nielsen Data: Not available.

WTTV

Ch. 4

(Operates satellite WTK, Kokomo)

Network Service: CW.

Licensee: Tribune Broadcast Holdings Inc., 6910 Network Pl, Indianapolis, IN 46278.

Studio: 6910 Network Place, Indianapolis, IN 46278.

Mailing Address: 6910 Network Place, Indianapolis, IN 46278.

Phone: 317-632-5900. **Fax:** 317-687-6534.

E-mail: wb4@wb4.com

Web Site: http://thecw4.trb.com/

Technical Facilities: Channel No. 4 (66-72 MHz). Authorized power: 58.9-kw visual, aural. Antenna: 1171-ft above av. terrain, 1089-ft. above ground, 1959-ft. above sea level.

Latitude 39° 24' 27"
Longitude 86° 08' 52"

Transmitter: 2495 W. State Rte. 252, Trafalgar.

Note: Latitude and longitude coordinates shown are based on the North American Datum of 1927 (NAD 27) as currently required by the Mass Media Bureau of the FCC.

Satellite Earth Stations: Transmitter Harris; Scientific-Atlanta, 5-meter C-band; Harris, 6.1-meter C-band; Harris, 8.8-meter C-band; Standard Communications receivers.

Ownership: Tribune Broadcasting Co. (Group Owner).

Began Operation: November 11, 1949. Sale by Sarkes Tarzian Inc. approved by FCC May 9, 1978 (Television Digest, Vol. 17:29). Sale to Tel-Am Operations Inc. by Teleco Inc. approved by FCC January 24, 1984. Sale to Capitol Broadcasting Co. Inc. by Tel-Am Operations Inc. approved by FCC June 7, 1988. Sale to Atlantic Broadcasting Co. by Capitol Broadcasting Co. Inc. approved by FCC May 31, 1991 (Vol. 31:18). Transfer of control to Better Communications approved by FCC August 20, 1993. Sale to Sinclair Broadcast Group Inc. by Better Communications approved by FCC April 20, 1999 (Vol. 36:16). Sale to present owner by Sinclair Broadcast Group Inc. approved by FCC July 12, 2002 (Vol. 42:16).

Represented (sales): TeleRep Inc.

Represented (legal): Sidley Austin LLP.

Represented (engineering): Denny & Associates PC.

Personnel:

Jerome P. Martin, Vice President & General Manager.

Rusty Ricketts, Program Director.

Tim McMamara, Sales Director.

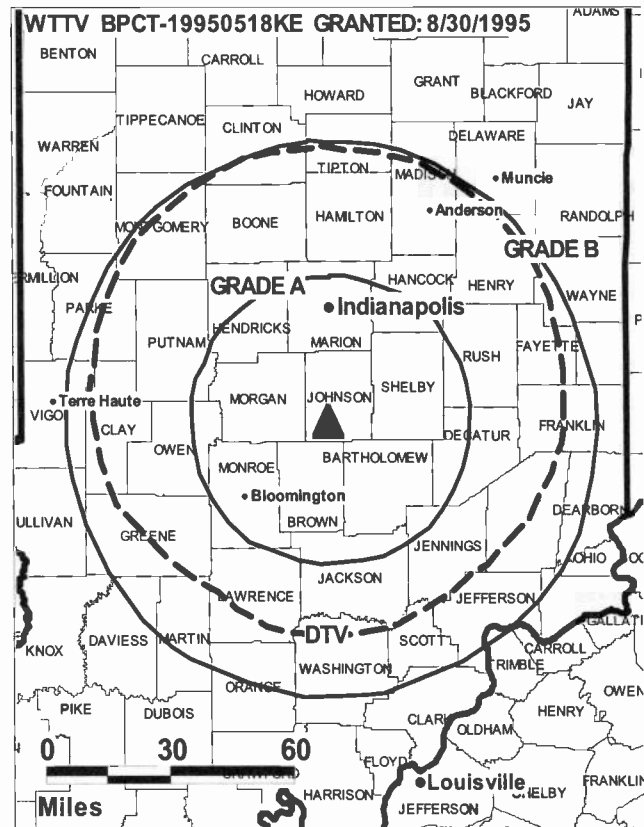
Sally Kohn, General & Local Sales Manager.

Rich Kittilstved, Chief Engineer.

Dan O'Sullivan, Business Manager.

Michele Jarvis, Promotion Director.

Rob Gordon, Production Manager.



© 2008 Warren Communications News

Janel Sharpe, Traffic Manager.

City of License: Bloomington. **Station DMA:** Indianapolis, IN. **Rank:** 26.

Circulation © 2007 Nielsen. Coverage based on Nielsen study.

GrandTotal	Cable TV Households	Non-cable TV Households	Total TV Households
Estimated Station Totals *	663,760	544,520	1,208,280
Average Weekly Circulation (2007)	169,852	133,091	302,943
Average Daily Circulation (2007)			85,177
Station DMA Total	Cable TV Households	Non-cable TV Households	Total TV Households
Estimated Station Totals *	514,450	458,070	972,520
Average Weekly Circulation (2007)	142,103	124,040	266,143
Average Daily Circulation (2007)			76,684
Other DMA Total	Cable TV Households	Non-cable TV Households	Total TV Households
Estimated Station Totals *	149,310	86,450	235,760
Average Weekly Circulation (2007)	27,749	9,051	36,800
Average Daily Circulation (2007)			8,493

*Estimated station totals are sums of the Nielsen TV and Cable TV household estimates for each county in which the station registers viewing of more than 5% as per the Nielsen Survey Methods.

WTTV-DT
Ch. 48

Network Service: CW.

Licensee: Tribune Broadcast Holdings Inc., 6910 Network Pl, Indianapolis, IN 46278.

Studio: 6910 Network Pl, Indianapolis, IN 46278.

Mailing Address: 6910 Network Pl, Indianapolis, IN 46278.

Phone: 317-632-5900. **Fax:** 317-687-6534.

E-mail: wb4@wb4.com

Web Site: http://thecw4.trb.com/

Technical Facilities: Channel No. 48 (674-680 MHz). Authorized power: 870-kw max. visual, aural. Antenna: 1043-ft above av. terrain, 961-ft. above ground, 1831-ft. above sea level.

Latitude	39°	24'	27"
Longitude	86°	08'	52"

Holds CP for change to 750-kw max. visual, 1171-ft above av. terrain, 1089-ft. above ground, 1959-ft. above sea level; BPCDT-20060707AFA.

Note: Latitude and longitude coordinates shown are based on the North American Datum of 1927 (NAD 27) as currently required by the Mass Media Bureau of the FCC.

Ownership: Tribune Broadcasting Co. (Group Owner).

Began Operation: Station operating; no on-air date

Represented (legal): Sidley Austin LLP.

Represented (sales): Millennium Sales & Marketing.

Personnel:

Jerome P. Martin, Vice President & General Manager.

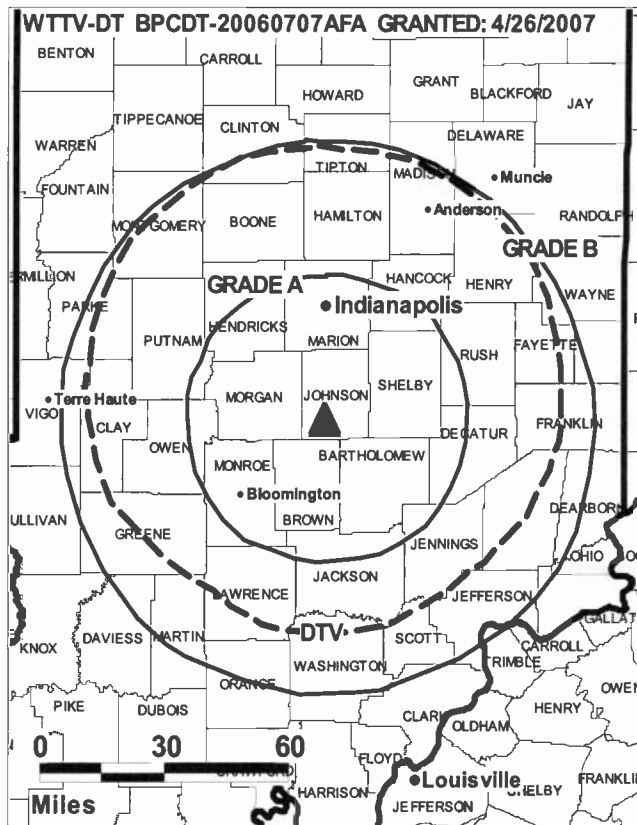
Tim McMamara, Sales Director.

Sally Kohn, General & Local Sales Manager.

Rich Kittilstved, Chief Engineer.

Dan O'Sullivan, Business Manager.

Rusty Ricketts, Program Director.



© 2008 Warren Communications News

Michele Jarvis, Promotion Director.

Rob Gordon, Production Manager.

Janel Sharpe, Traffic Manager.

City of License: Bloomington. **Station DMA:** Indianapolis, IN. **Rank:** 26.

Nielsen Data: Not available.

WSJV
Ch. 28

Network Service: FOX.

Licensee: WSJV-TV Inc., 58096 County Rd. 7 S, Elkhart, IN 46517.

Studio: 58096 County Rd. 7 S, Elkhart, IN 46517.

Mailing Address: PO Box 28, South Bend, IN 46624.

Phone: 574-679-9758 (sales); 574-679-4545 (news). **Fax:** 574-294-1267.

E-mail: fox28@fox28.com

Web Site: http://www.fox28.com

Technical Facilities: Channel No. 28 (554-560 MHz). Authorized power: 5000-kw max. visual, aural. Antenna: 1101-ft above av. terrain, 1017-ft. above ground, 1886-ft. above sea level.

Latitude 41° 36' 58"
Longitude 86° 11' 38"

Transmitter: Grass Rd., 3-mi. SW of Mishawaka.

Note: Latitude and longitude coordinates shown are based on the North American Datum of 1927 (NAD 27) as currently required by the Mass Media Bureau of the FCC.

Multichannel TV Sound: Stereo only.

News Service: AP.

Ownership: Quincy Broadcasting Co. (Group Owner).

Began Operation: March 15, 1954. Sale to present owner by Truth Publishing Co. (John F. Dille Jr., et al.) approved by FCC March 31, 1975.

Represented (sales): Blair Television.

Represented (legal): Wilkinson Barker Knauer LLP.

Represented (engineering): Lohnes & Culver.

Personnel:

Kevin Sargent, Vice President & General Manager.

Richard Frid, General Sales Manager.

Dave Lenaway, Local Sales Manager.

Ed Kral, News Director.

David Gooding, Chief Engineer.

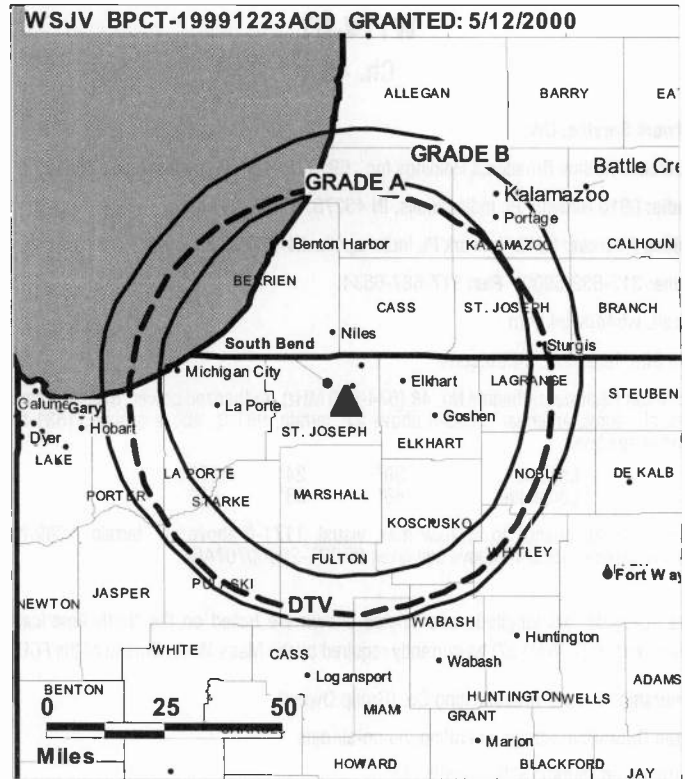
Pam Yoder, Business Manager.

Judy Hammer, Program Director.

Todd Curtis, Promotion & Production Manager.

Cindy Miko, Traffic Manager.

City of License: Elkhart. **Station DMA:** South Bend-Elkhart, IN. **Rank:** 89.



© 2008 Warren Communications News

Circulation © 2007 Nielsen. Coverage based on Nielsen study.

GrandTotal	Cable TV Households	Non-cable TV Households	Total TV Households
Estimated Station Totals *	181,710	244,620	426,330
Average Weekly Circulation (2007)	102,346	119,126	221,472
Average Daily Circulation (2007)			81,259
Station DMA Total	Cable TV Households	Non-cable TV Households	Total TV Households
Estimated Station Totals *	145,220	184,020	329,240
Average Weekly Circulation (2007)	84,978	110,182	195,160
Average Daily Circulation (2007)			74,890
Other DMA Total	Cable TV Households	Non-cable TV Households	Total TV Households
Estimated Station Totals *	36,490	60,600	97,090
Average Weekly Circulation (2007)	17,368	8,944	26,312
Average Daily Circulation (2007)			6,369

*Estimated station totals are sums of the Nielsen TV and Cable TV household estimates for each county in which the station registers viewing of more than 5% as per the Nielsen Survey Methods.

WSJV-DT
Ch. 58

Network Service: FOX.

Grantee: WSJV-TV Inc., 58096 County Rd. 7 S, Elkhart, IN 46517.

Studio: 58096 County Rd. 7 S, Elkhart, IN 46517.

Mailing Address: PO Box 28, South Bend, IN 46624.

Phone: 574-679-9758 (sales); 574-679-4545 (news). **Fax:** 574-294-1267.

E-mail: fox28@fox28.com

Web Site: http://www.fox28.com

Technical Facilities: Channel No. 58 (734-740 MHz). Authorized power: 220-kw max. visual, aural. Antenna: 981-ft above av. terrain, 899-ft. above ground, 1768-ft. above sea level.

Latitude	41°	36'	58"
Longitude	86°	11'	38"

Note: Latitude and longitude coordinates shown are based on the North American Datum of 1927 (NAD 27) as currently required by the Mass Media Bureau of the FCC.

News Service: AP.

Ownership: Quincy Broadcasting Co. (Group Owner).

Began Operation: Station operating; no on-air date

Represented (legal): Wilkinson Barker Knauer LLP.

Represented (engineering): Lohnes & Culver.

Represented (sales): Blair Television.

Personnel:

Kevin Sargent, Vice President & General Manager.

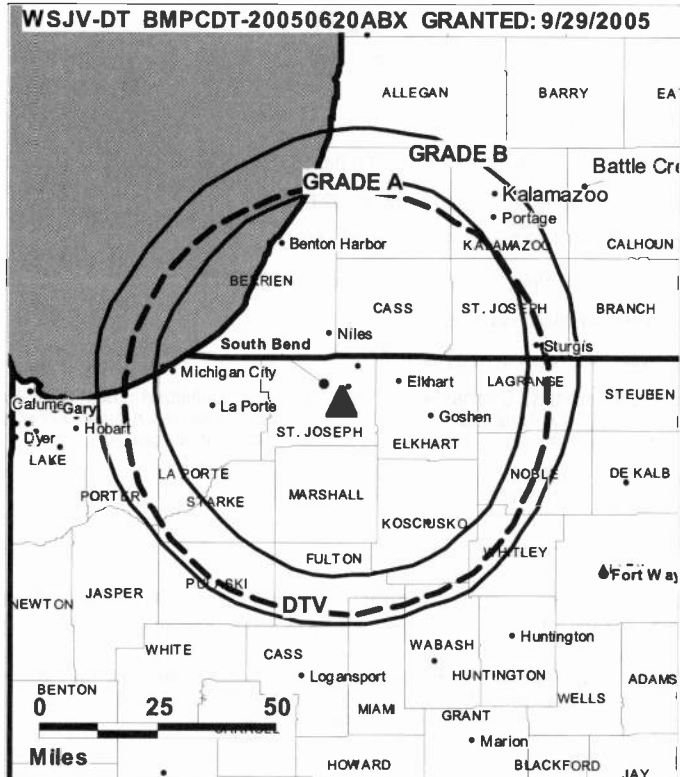
Richard Frid, General Sales Manager.

Dave Lenaway, Local Sales Manager.

Ed Kral, News Director.

David Gooding, Chief Engineer.

Pam Yoder, Business Manager.



© 2008 Warren Communications News

Judy Hammer, Program Director.

Todd Curtis, Promotion & Production Manager.

Cindy Miko, Traffic Manager.

City of License: Elkhart. **Station DMA:** South Bend-Elkhart, IN. **Rank:** 89.

Nielsen Data: Not available.

WEHT
Ch. 25

Network Service: ABC.

Licensee: Gilmore Broadcasting Corp., PO Box 25, Evansville, IN 47701.

Studio: 800 Marywood Dr., Henderson, KY 42420.

Mailing Address: PO Box 25, Evansville, IN 47701.

Phone: 800-879-8542; 270-826-9566. **Fax:** 270-826-6823.

E-mail: jsandwell@news25.us

Web Site: http://www.news25.us

Technical Facilities: Channel No. 25 (536-542 MHz). Authorized power: 1194-kw max. & 794-kw horizontal visual, 286-kw & 185-kw horizontal aural. Antenna: 1030-ft above av. terrain, 988-ft. above ground, 1449-ft. above sea level.

Latitude 37° 51' 56"
Longitude 87° 34' 04"

Transmitter: Marywood Dr., Henderson, KY.

Note: Latitude and longitude coordinates shown are based on the North American Datum of 1927 (NAD 27) as currently required by the Mass Media Bureau of the FCC.

Satellite Earth Stations: Transmitter Comark; DH Satellite, Ku-band; DH Satellite, C-band; Andrew, C-band; Scientific-Atlanta, 5-meter C-band; RCA, 5-meter Ku-band; Standard Agile Omni, Andrew receivers.

News Service: AP.

Ownership: Gilmore Broadcasting Corp. (Group Owner).

Began Operation: September 11, 1953. Sale to present owner by Henry S. Hilberg & Associates approved by FCC July 20, 1964 (Television Digest, Vol. 4:16, 29). Sale to Hilberg group by M. A. Lightman's Malco Theatres Inc. approved by FCC October 24, 1956 (Vol. 12:35, 43).

Represented (sales): Blair Television.

Represented (legal): Wiley Rein.

Represented (engineering): Cohen Dippell & Everist PC.

Personnel:

Doug Padgett, General Manager.

Mike Riley, Station Manager, General & Local Sales Manager.

John Sandwell, National Sales Manager.

Bill Gladish, News Director.

Darren Gibson, Chief Engineer.

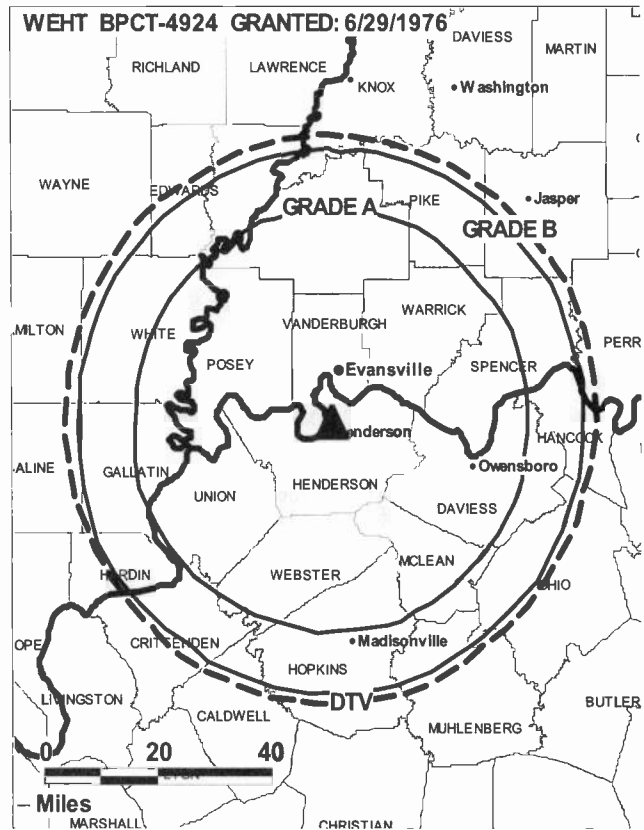
Jenny Funk, Business Manager.

Ginny Powers, Program Director.

Melisse Marks, Promotion Director.

Stan Newman, Production Manager.

Betty Gibbons, Traffic Manager.



© 2008 Warren Communications News

Sara Dye, Community Affairs Director.

City of License: Evansville. **Station DMA:** Evansville, IN. **Rank:** 101.

Circulation © 2007 Nielsen. Coverage based on Nielsen study.

GrandTotal	Cable TV Households	Non-cable TV Households	Total TV Households
Estimated Station Totals *	180,890	149,220	330,110
Average Weekly Circulation (2007)	118,064	82,969	201,033
Average Daily Circulation (2007)			99,558
Station DMA Total	Cable TV Households	Non-cable TV Households	Total TV Households
Estimated Station Totals *	153,520	129,360	282,880
Average Weekly Circulation (2007)	105,965	81,060	187,025
Average Daily Circulation (2007)			95,036
Other DMA Total	Cable TV Households	Non-cable TV Households	Total TV Households
Estimated Station Totals *	27,370	19,860	47,230
Average Weekly Circulation (2007)	12,099	1,909	14,008
Average Daily Circulation (2007)			4,522

*Estimated station totals are sums of the Nielsen TV and Cable TV household estimates for each county in which the station registers viewing of more than 5% as per the Nielsen Survey Methods.

WEHT-DT
Ch. 59

Network Service: ABC.

Licensee: Gilmore Broadcasting Corp., PO Box 25, Evansville, IN 47701.

Studio: 800 Marywood Dr., Henderson, KY 42420.

Mailing Address: PO Box 25, Evansville, IN 47701.

Phone: 800-879-8542; 270-826-9566. **Fax:** 270-826-6823.

E-mail: jsandwell@abc25.com

Web Site: http://www.abc25.com

Technical Facilities: Channel No. 59 (740-746 MHz). Authorized power: 59-kw max. visual, aural. Antenna: 988-ft above av. terrain, 915-ft. above ground, 1376-ft. above sea level.

Latitude	37°	51'	57"
Longitude	87°	34'	04"

Note: Latitude and longitude coordinates shown are based on the North American Datum of 1927 (NAD 27) as currently required by the Mass Media Bureau of the FCC.

Ownership: Gilmore Broadcasting Corp. (Group Owner).

Began Operation: November 17, 2001. High Definition.

Represented (sales): Blair Television.

Personnel:

Doug Padgett, General Manager.

Mike Riley, Station Manager, General & Local Sales Manager.

John Sandwell, National Sales Manager.

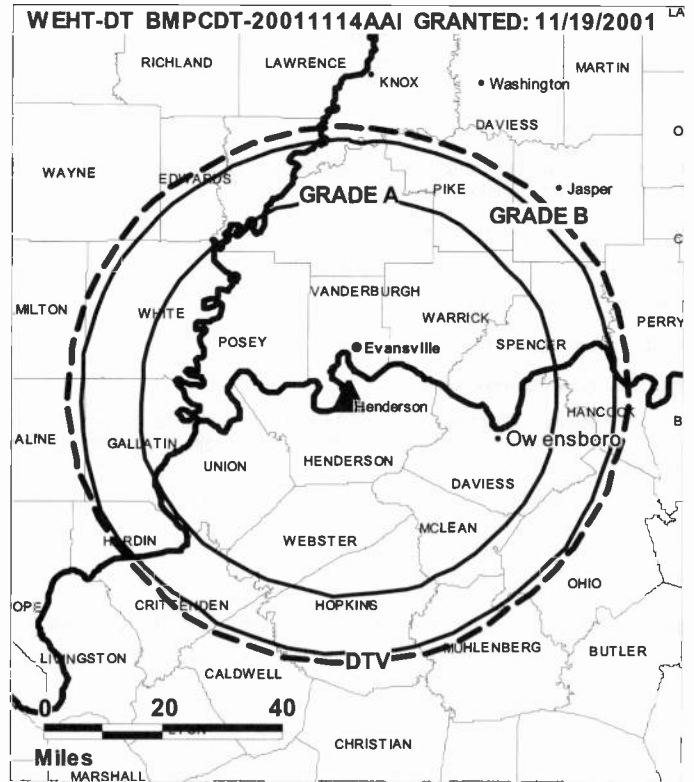
Bill Gladish, News Director.

Darren Gibson, Chief Engineer.

Jenny Funk, Business Manager.

Ginny Powers, Program Director.

Melisse Marks, Promotion Director.



© 2008 Warren Communications News

Stan Newman, Production Manager.

Betty Gibbons, Traffic Manager.

Sara Dye, Community Affairs Director.

City of License: Evansville. **Station DMA:** Evansville, IN. **Rank:** 101.

Nielsen Data: Not available.

WEVV
Ch. 44

Network Service: CBS.

Licensee: ComCorp. of Indiana License Corp., Debtor In Possession, PO Box 53708, Lafayette, LA 70505-3708.

Studio: 44 Main St., Evansville, IN 47708-1450.

Mailing Address: 44 Main St., Evansville, IN 47708-1450.

Phone: 812-464-4444. **Fax:** 812-465-9450.

E-mail: brentz@wevv.com

Web Site: http://www.wevv.com

Technical Facilities: Channel No. 44 (650-656 MHz). Authorized power: 1230-kw max. visual, 123-kw aural. Antenna: 970-ft above av. terrain, 981-ft. above ground, 1386-ft. above sea level.

Latitude 37° 53' 17"
Longitude 87° 32' 37"

Transmitter: State Rd. 414, Henderson, KY.

Note: Latitude and longitude coordinates shown are based on the North American Datum of 1927 (NAD 27) as currently required by the Mass Media Bureau of the FCC.

Multichannel TV Sound: Stereo only.

LMA: Local marketing agreement with WTSN-LP (I), Evansville.

Ownership: Communications Corp. of America, Debtor-In-Possession (Group Owner).

Began Operation: November 17, 1983. Reorganization & addition of partners approved by FCC November 19, 1984. Sale to WEVV Inc. by Ohio Valley TV Inc. approved by FCC December 27, 1985. Sale to Communications Corp. of America by WEVV Inc. approved by FCC April 5, 1999. Transfer of control from Thomas R. Galloway Sr. to Apollo Capital Management II Inc. & Thomas R. Galloway Sr. jointly approved by FCC April 16, 2004. Involuntary transfer of control to debtor in possession approved by FCC August 29, 2006. Owner restructuring under Chapter 11 bankruptcy code.

Represented (sales): Continental Television Sales.

Represented (sales): Canadian Communications Co.

Represented (legal): Fletcher, Heald & Hildreth PLC.

Personnel:

Dan Robbins, General Manager.

Paula Hayward, General Sales Manager.

Carol Julian, National Sales Manager.

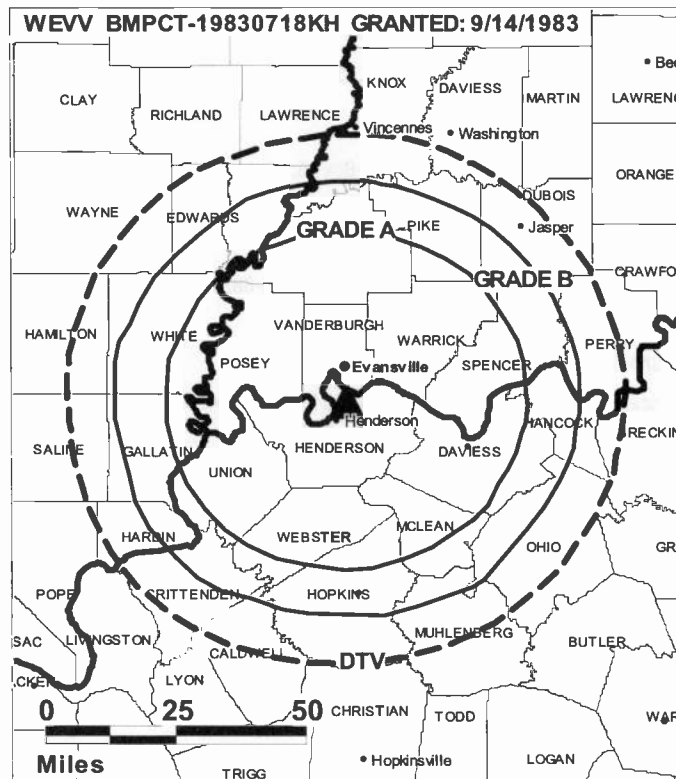
Don Hollingsworth, Chief Engineer.

Angie Kaufman, Business Manager.

Joanne Provenzano, Program Manager.

Tim Black, Marketing & Promotion Director.

Brent Zerby, Production Director.



© 2008 Warren Communications News

City of License: Evansville. **Station DMA:** Evansville, IN. **Rank:** 101.

Circulation © 2007 Nielsen. Coverage based on Nielsen study.

GrandTotal	Cable TV Households	Non-cable TV Households	Total TV Households
Estimated Station Totals *	175,360	134,790	310,150
Average Weekly Circulation (2007)	96,639	65,989	162,628
Average Daily Circulation (2007)			66,526
Station DMA Total	Cable TV Households	Non-cable TV Households	Total TV Households
Estimated Station Totals *	153,520	129,360	282,880
Average Weekly Circulation (2007)	89,257	65,538	154,795
Average Daily Circulation (2007)			64,502
Other DMA Total	Cable TV Households	Non-cable TV Households	Total TV Households
Estimated Station Totals *	21,840	5,430	27,270
Average Weekly Circulation (2007)	7,382	451	7,833
Average Daily Circulation (2007)			2,024

*Estimated station totals are sums of the Nielsen TV and Cable TV household estimates for each county in which the station registers viewing of more than 5% as per the Nielsen Survey Methods.

WEVV-DT
Ch. 45

Network Service: MNT, CBS.

Grantee: ComCorp of Indiana License Corp., Debtor In Possession, PO Box 53708, Lafayette, LA 70505-3708.

Studio: 44 Main St., Evansville, IN 47708.

Mailing Address: 44 Main St., Evansville, IN 47708-1450.

Phone: 812-464-4444. **Fax:** 812-465-9450.

E-mail: brendtz@wevv.com

Web Site: http://www.wevv.com

Technical Facilities: Channel No. 45 (656-662 MHz). Authorized power: 200-kw max. visual, aural. Antenna: 943-ft above av. terrain, 914-ft. above ground, 1329-ft. above sea level.

Latitude	37°	53'	17"
Longitude	87°	32'	37"

Note: Latitude and longitude coordinates shown are based on the North American Datum of 1927 (NAD 27) as currently required by the Mass Media Bureau of the FCC.

Ownership: Communications Corp. of America, Debtor-In-Possession (Group Owner).

Began Operation: Station operating under Special Temporary Authority at 1-kw max. visual; no on-air date

Represented (legal): Fletcher, Heald & Hildreth PLC.

Represented (sales): Continental Television Sales.

Personnel:

Dan Robbins, General Manager.

Paula Hayward, General Sales Manager.

Carol Julian, National Sales Manager.

Don Hollingsworth, Chief Engineer.

Angie Kaufman, Business Manager.

Joanne Provenzano, Program Manager.



© 2008 Warren Communications News

Tim Black, Marketing & Promotion Director.

Brent Zerby, Production Director.

City of License: Evansville. **Station DMA:** Evansville, IN. **Rank:** 101.

Nielsen Data: Not available.

WFIE
Ch. 14

Network Service: NBC.

Licensee: WFIE License Subsidiary LLC, 201 Monroe St., RSA Tower, 20th Floor, Montgomery, AL 36104.

Studio: 1115 Mount Auburn Rd., Evansville, IN 47720.

Mailing Address: PO Box 1414, Evansville, IN 47701.

Phone: 812-426-1414. **Fax:** 812-426-1945.

E-mail: lhimstedt@14wfie.com

Web Site: http://www.14wfie.com

Technical Facilities: Channel No. 14 (470-476 MHz). Authorized power: 2510-kw max. visual, aural. Antenna: 1017-ft above av. terrain, 906-ft. above ground, 1404-ft. above sea level.

Latitude 37° 53' 14"
Longitude 87° 31' 07"

Note: Latitude and longitude coordinates shown are based on the North American Datum of 1927 (NAD 27) as currently required by the Mass Media Bureau of the FCC.

Multichannel TV Sound: Stereo only.

Satellite Earth Stations: Transmitter RCA; Andrew, 3-meter Ku-band; ADM, 3-meter; Harris, 6-meter; Scientific-Atlanta, Harris receivers.

Ownership: Raycom Media Inc. (Group Owner).

Began Operation: November 9, 1953. Sale to present owner by Cosmos Broadcasting Corp. approved by FCC January 17, 2006. Sale to Cosmos Broadcasting Corp. by Orion Broadcasting approved by FCC August 14, 1981. Sale to Orion by Jesse D. Fine theatre family approved by FCC July 18, 1956.

Represented (legal): Covington & Burling.

Personnel:

Lucy Himstedt, General Manager.

Clarence Mann, Operations & Production Director.

Laura Lovejoy, General & Local Sales Manager.

Linda Lender, National Sales Manager.

Bill Cummings, News Director.

Jim Sears, Chief Engineer.

Sam Schaeffer, Business Manager.

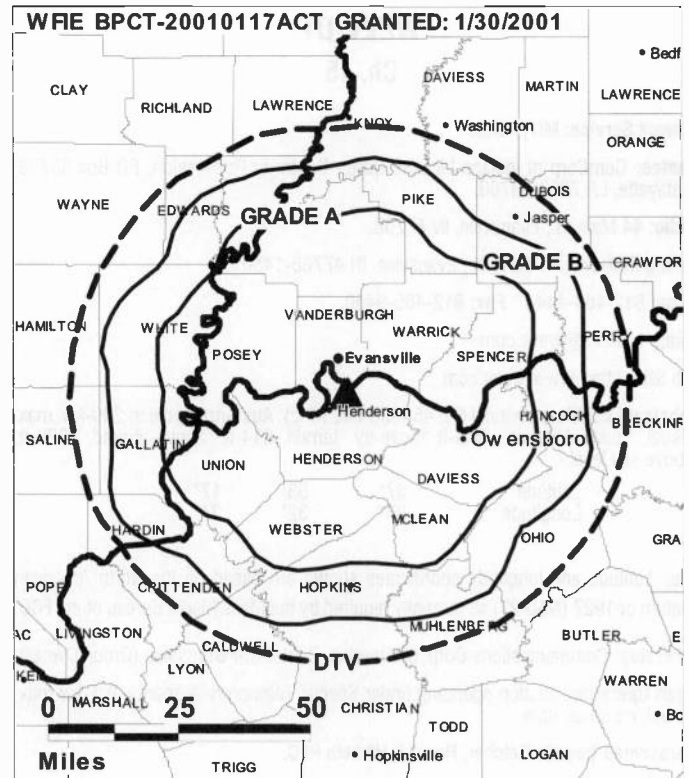
Kirk Williams, Program Manager.

Gil Mazur, Marketing Director.

Marie Young, Traffic Manager.

Linda Tipton, Public Services Director.

City of License: Evansville. **Station DMA:** Evansville, IN. **Rank:** 101.



© 2008 Warren Communications News

Circulation © 2007 Nielsen. Coverage based on Nielsen study.

GrandTotal	Cable TV Households	Non-cable TV Households	Total TV Households
Estimated Station Totals *	177,750	156,970	334,720
Average Weekly Circulation (2007)	123,720	88,115	211,835
Average Daily Circulation (2007)			117,360
Station DMA Total	Cable TV Households	Non-cable TV Households	Total TV Households
Estimated Station Totals *	153,520	129,360	282,880
Average Weekly Circulation (2007)	114,917	85,430	200,347
Average Daily Circulation (2007)			112,986
Other DMA Total	Cable TV Households	Non-cable TV Households	Total TV Households
Estimated Station Totals *	24,230	27,610	51,840
Average Weekly Circulation (2007)	8,803	2,685	11,488
Average Daily Circulation (2007)			4,374

*Estimated station totals are sums of the Nielsen TV and Cable TV household estimates for each county in which the station registers viewing of more than 5% as per the Nielsen Survey Methods.

WFIE-DT
Ch. 46

Network Service: NBC.

Licensee: WFIE License Subsidiary LLC, 201 Monroe St., RSA Tower, 20th Floor, Montgomery, AL 36104.

Studio: 1115 Mount Auburn Rd., Evansville, IN 47720.

Mailing Address: PO Box 1414, Evansville, IN 47701.

Phone: 812-426-1414. **Fax:** 812-426-1945.

E-mail: lhimstedt@14wfie.com

Web Site: <http://www.14wfie.com>

Technical Facilities: Channel No. 46 (662-668 MHz). Authorized power: 250-kw max. visual, aural. Antenna: 1017-ft above av. terrain, 906-ft. above ground, 1404-ft. above sea level.

Latitude	37°	53'	14"
Longitude	87°	31'	07"

Note: Latitude and longitude coordinates shown are based on the North American Datum of 1927 (NAD 27) as currently required by the Mass Media Bureau of the FCC.

Ownership: Raycom Media Inc. (Group Owner).

Began Operation: July 9, 2002. Standard Definition.

Represented (legal): Covington & Burling.

Personnel:

Lucy Himstedt, General Manager.

Clarence Mann, Operations & Production Director.

Laura Lovejoy, General & Local Sales Manager.

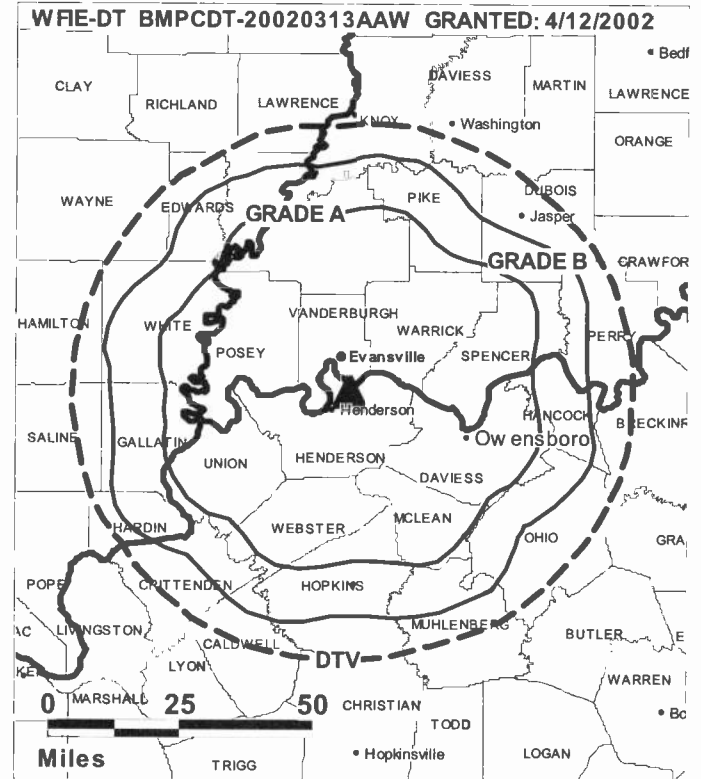
Linda Lender, National Sales Manager.

Bill Cummings, News Director.

Jim Sears, Chief Engineer.

Sam Schaeffer, Business Manager.

Kirk Williams, Program Director.



© 2008 Warren Communications News

Gil Mazur, Marketing Director.

Marie Young, Traffic Manager.

Linda Tipton, Public Service Director.

City of License: Evansville. **Station DMA:** Evansville, IN. **Rank:** 101.

Nielsen Data: Not available.

WTVW
Ch. 7

Network Service: FOX.

Licensee: GNS Media of Evansville Inc., 117 Oaks Court, Pickens, SC 29761.

Studio: 477 Carpenter St., Evansville, IN 47708.

Mailing Address: 477 Carpenter St., Evansville, IN 47708.

Phone: 812-424-7777. **Fax:** 812-421-4040.

E-mail: john@wtvw.com

Web Site: http://www.wtwv.com

Technical Facilities: Channel No. 7 (174-180 MHz). Authorized power: 316-kw visual, 63.2-kw aural. Antenna: 1000-ft above av. terrain, 1013-ft. above ground, 1493-ft. above sea level.

Latitude 38° 01' 27"
Longitude 87° 21' 43"

Transmitter: 1-mi. S of Chandler.

Note: Latitude and longitude coordinates shown are based on the North American Datum of 1927 (NAD 27) as currently required by the Mass Media Bureau of the FCC.

Satellite Earth Stations: Transmitter RCA; AFC, 3.7-meter Ku-band; DH Satellite, 4.5-meter KC-band; Andrew, 4.5-meter C-band; ADM, 4.5-meter C-band; Andrew, 7.3-meter C-band; Standard Agile Omni, Avantek receivers.

News Service: AP.

Ownership: G. Neil Smith (Group Owner).

Began Operation: August 21, 1956. Sale to present owner by Nexstar Broadcasting Group Inc. approved by FCC December 1, 2003. Merger of Quorum Broadcast Holdings Inc. into Nexstar Broadcasting Group Inc. approved by FCC October 30, 2003. Sale to Quorum Broadcast Holdings Inc. by Petracom Equity Partners LP approved by FCC May 4, 1998 (Television Digest, Vol. 37:37). Sale to Petracom Equity Partners LP by Banam Broadcasting Inc. approved by FCC May 31, 1995. Assignment of license to BankAmerica Corp. from Woods Communication Group Inc. granted March 16, 1993. Sale to Broad Street TV granted August 17, 1988 (Vol.28:25) but not consummated. Sale to Charles Woods by Fuqua Communications approved by FCC November 17, 1980. Sale of control to Fuqua by Polaris Corp. approved by FCC September 26, 1966 (Vol. 5:51, 6:39). Sale of control to Producers Inc. (Polaris) by Ferris E. Traylor, Res Schepp & Miklos Sperling approved by FCC 1962 (Vol. 2:35).

Represented (sales): Millennium Sales & Marketing.

Represented (legal): Drinker Biddle & Reath LLP.

Personnel:

Mike Smith, Vice President & General Manager.

Jerry Hogan, General Sales Manager.

Steve Parkinson, National Sales Manager.

Bob Walters, News Director.

Gary Maier, Chief Engineer.

Jo Burke, Business Manager.

Pam Miller, Program Director.

Bryan Gibbs, Production Manager.



Kevin McWilliams, Creative Services Director.

Teresa Isbell, Traffic Manager.

City of License: Evansville. **Station DMA:** Evansville, IN. **Rank:** 101.

Circulation © 2007 Nielsen. Coverage based on Nielsen study.

GrandTotal	Cable TV Households	Non-cable TV Households	Total TV Households
Estimated Station Totals *	180,470	178,600	359,070
Average Weekly Circulation (2007)	103,454	89,774	193,228
Average Daily Circulation (2007)			79,883
Station DMA Total	Cable TV Households	Non-cable TV Households	Total TV Households
Estimated Station Totals *	153,520	129,360	282,880
Average Weekly Circulation (2007)	94,409	83,370	177,779
Average Daily Circulation (2007)			74,253
Other DMA Total	Cable TV Households	Non-cable TV Households	Total TV Households
Estimated Station Totals *	26,950	49,240	76,190
Average Weekly Circulation (2007)	9,045	6,404	15,449
Average Daily Circulation (2007)			5,630

*Estimated station totals are sums of the Nielsen TV and Cable TV household estimates for each county in which the station registers viewing of more than 5% as per the Nielsen Survey Methods.

WTVW-DT

Ch. 28

Network Service: FOX.

Grantee: GNS Media of Evansville Inc., 117 Oaks Court, Pickens, SC 29761.

Studio: 477 Carpenter St., Evansville, IN 47708.

Mailing Address: 477 Carpenter St., Evansville, IN 47708.

Phone: 812-424-7777. **Fax:** 812-421-4040.

E-mail: john@wtvw.com

Web Site: http://www.wtvw.com

Technical Facilities: Channel No. 28 (554-560 MHz). Authorized power: 1000-kw max. visual, aural. Antenna: 896-ft above av. terrain, 823-ft. above ground, 1302-ft. above sea level.

Latitude	38°	01'	27"
Longitude	87°	21'	43"

Note: Latitude and longitude coordinates shown are based on the North American Datum of 1927 (NAD 27) as currently required by the Mass Media Bureau of the FCC.

Ownership: G. Neil Smith (Group Owner).

Began Operation: Station operating; no on-air date

Represented (legal): Drinker Biddle & Reath LLP.

Represented (sales): Millennium Sales & Marketing.

Personnel:

Mike Smith, Vice President & General Manager.

Jerry Hogan, General Sales Manager.

Steve Parkinson, National Sales Manager.

Bob Walters, News Director.

Gary Maier, Chief Engineer.

Jo Burke, Business Mangager.

Pam Miller, Program Director.



© 2008 Warren Communications News

Bryan Gibbs, Production Manager.

Kevin McWilliams, Creative Services Director.

Teresa Isbell, Traffic Manager.

City of License: Evansville. **Station DMA:** Evansville, IN. **Rank:** 101.

Nielsen Data: Not available.

WANE-DT

Ch. 4

Network Service: CBS.

Grantee: Indiana Broadcasting LLC, PO Box 1515, 2915 W State Blvd, Fort Wayne, IN 46801.

Studio: 2915 W State Blvd, Fort Wayne, IN 46808.

Mailing Address: 2915 W State Blvd, Fort Wayne, IN 46808.

Phone: 260-424-1515; 260-422-5644. **Fax:** 260-424-1428.

E-mail: alan.riebe@wane.com

Web Site: http://www.wane.com

Technical Facilities: Channel No. 4 (66-72 MHz). Authorized power: 1.5-kw visual, aural. Antenna: 797-ft above av. terrain, 774-ft. above ground, 1585-ft. above sea level.

Latitude	41°	05'	38"
Longitude	85°	10'	48"

Requests modification of CP for change to 1000-kw visual, 794-ft above av. terrain, 771-ft. above ground, 1581-ft. above sea level; BMPCDT-20021002ACJ.

Note: Latitude and longitude coordinates shown are based on the North American Datum of 1927 (NAD 27) as currently required by the Mass Media Bureau of the FCC.

Ownership: LIN TV Corp. (Group Owner).

Began Operation: Station operating under Special Temporary Authority at 68-kw max. visual; no on-air date

Represented (sales): Petry Television Inc.

Personnel:

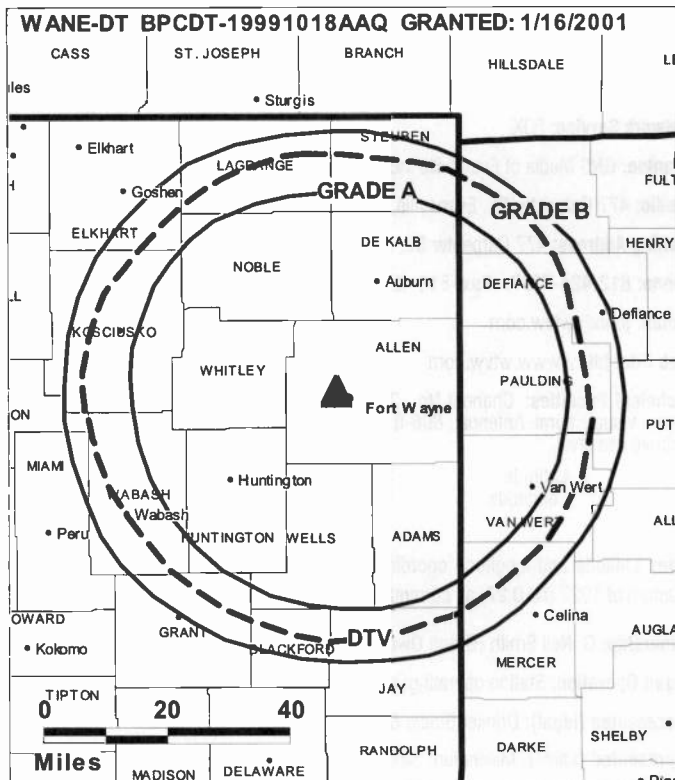
Alan Riebe, President, General Manager & General Sales Manager.

Tom Antisdal, Local Sales Manager.

Ted Linn, News Director.

Mark Johnson, Chief Engineer.

Randell E. Culbertson, Financial Manager.



© 2008 Warren Communications News

Jerry Greider, Promotion Director.

Jim Riecken, Production Manager.

Lauri Miller-Goheen, Traffic Manager.

City of License: Fort Wayne. **Station DMA:** Fort Wayne, IN. **Rank:** 107.

Nielsen Data: Not available.

WANE-TV
Ch. 15

Network Service: CBS.

Licensee: Indiana Broadcasting LLC, PO Box 1515, 2915 W State Blvd, Fort Wayne, IN 46801.

Studio: 2915 W State Blvd, Fort Wayne, IN 46808.

Mailing Address: 2915 W State Blvd, Fort Wayne, IN 46808.

Phone: 260-424-1515. **Fax:** 260-424-1428.

E-mail: alan.riebe@wane.com

Web Site: http://www.wane.com

Technical Facilities: Channel No. 15 (476-482 MHz). Authorized power: 2450-kw max. visual, & 28.2-kw horizontal aural. Antenna: 827-ft above av. terrain, 804-ft. above ground, 1615-ft. above sea level.

Latitude 41° 05' 38"
Longitude 85° 10' 48"

Transmitter: 2915 W. State Blvd.

Note: Latitude and longitude coordinates shown are based on the North American Datum of 1927 (NAD 27) as currently required by the Mass Media Bureau of the FCC.

News Services: CNN Newsource, CBS Newspath, AP.

Ownership: LIN TV Corp. (Group Owner).

Began Operation: September 26, 1954. Sale to Chancellor Media Corp. dismissed (Television Digest, Vol. 38:28; 39:12). Sale of controlling interest in LIN to Hicks, Muse, Tate, & Furst from AT&T approved by FCC March 2, 1998 (Vol. 37:33, 42, 43; 38:2, 10). Sale to present owner by Corinthian Broadcasting approved by FCC November 28, 1983 (Vol. 23: 36). Sale to Corinthian by Universal Broadcasting (McConnell) approved by FCC October 10, 1956. Sale as WINT by R. Morris Pierce group approved by FCC June 13, 1956 (Vol. 12:24, 34, 41).

Represented (sales): Petry Television Inc.

Represented (legal): Covington & Burling.

Represented (engineering): Moffet, Larson & Johnson Inc.

Personnel:

Alan Riebe, President, General Manager & General Sales Manager.

Tom Antisdal, Local Sales Manager.

Ted Linn, News Director.

Mark Johnson, Chief Engineer.

Randell E. Culbertson, Financial Manager.

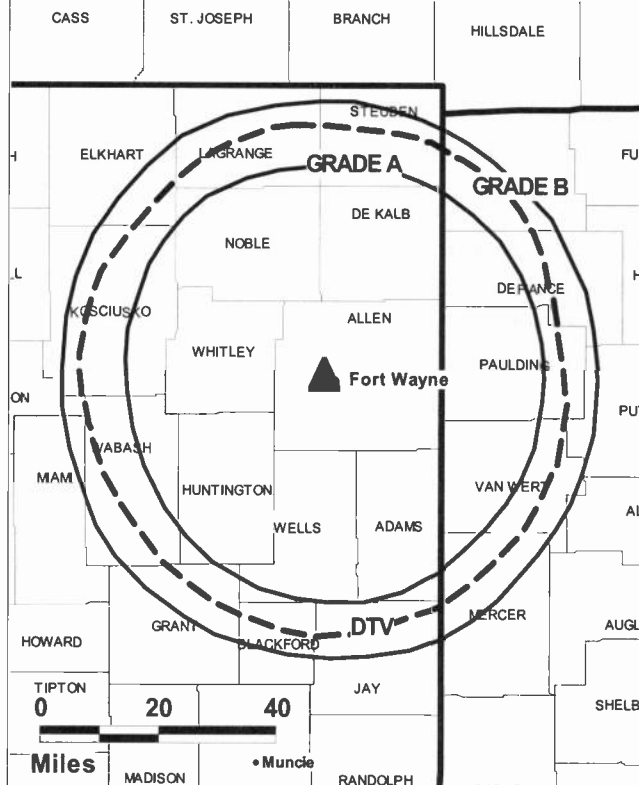
Jerry Greider, Promotion Director.

Jim Riecken, Production Manager.

Lauri Miller-Goheen, Traffic Manager.

City of License: Fort Wayne. **Station DMA:** Fort Wayne, IN. **Rank:** 107.

WANE-TV BMPCT-20010511ABD GRANTED: 3/6/2002



© 2008 Warren Communications News

Circulation © 2007 Nielsen. Coverage based on Nielsen study.

GrandTotal	Cable TV Households	Non-cable TV Households	Total TV Households
Estimated Station Totals *	171,120	242,710	413,830
Average Weekly Circulation (2007)	99,686	131,928	231,614
Average Daily Circulation (2007)			125,783
Station DMA Total	Cable TV Households	Non-cable TV Households	Total TV Households
Estimated Station Totals *	114,070	157,480	271,550
Average Weekly Circulation (2007)	88,565	117,369	205,934
Average Daily Circulation (2007)			115,540
Other DMA Total	Cable TV Households	Non-cable TV Households	Total TV Households
Estimated Station Totals *	57,050	85,230	142,280
Average Weekly Circulation (2007)	11,121	14,559	25,680
Average Daily Circulation (2007)			10,243

*Estimated station totals are sums of the Nielsen TV and Cable TV household estimates for each county in which the station registers viewing of more than 5% as per the Nielsen Survey Methods.

WFFT-DT
Ch. 36

Network Service: FOX.

Grantee: Nexstar Broadcasting Inc., 909 Lake Carolyn Pkwy., Suite 1450, Irving, TX 75039.

Studio: 3707 Hillegas Rd., Fort Wayne, IN 46808.

Mailing Address: PO Box 8655, Fort Wayne, IN 46898-8655.

Phone: 260-471-5555. **Fax:** 260-484-4331.

E-mail: bblacher@wfft.com

Web Site: http://www.wfft.com

Technical Facilities: Channel No. 36 (602-608 MHz). Authorized power: 1000-kw max. visual, aural. Antenna: 718-ft above av. terrain, 706-ft. above ground, 1526-ft. above sea level.

Latitude	41°	06'	33"
Longitude	85°	11'	42"

Note: Latitude and longitude coordinates shown are based on the North American Datum of 1927 (NAD 27) as currently required by the Mass Media Bureau of the FCC.

Satellite Earth Stations: Transmitter Acrodyne; RCA, Ku-band; AFC, 3.7-meter; Prodelin, 4.5-meter C-band; Comtech, 5-meter C-band; M/A-Com, Agile Omni receivers.

Ownership: Nexstar Broadcasting Group Inc. (Group Owner).

Began Operation: Station operating under Special Temporary Authority at 0.97-kw max. visual; no on-air date

Represented (legal): Drinker Biddle & Reath LLP.

Represented (sales): Millennium Sales & Marketing.

Personnel:

Robert M. Blacher, Vice President & General Manager.

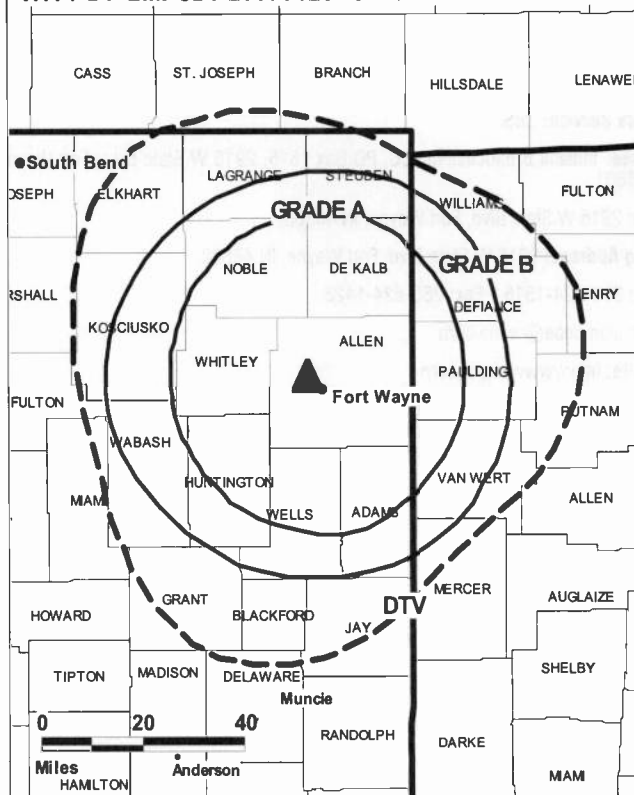
John Parker, Creative Services Manager.

Bill Ritchart, General & National Sales Manager.

Khrist West, Chief Engineer.

Karen Brickel, Business Manager.

WFFT-DT BMPCDT-20070125ACY GRANTED: 6/11/2007



© 2008 Warren Communications News

Kelly Bellis, Program Director.

Nancy Redding, Traffic Manager.

Elizabeth Stirn, Community Affairs Director.

City of License: Fort Wayne. **Station DMA:** Fort Wayne, IN. **Rank:** 107.

Nielsen Data: Not available.

WFFT-TV
Ch. 55

Network Service: FOX.

Licensee: Nexstar Broadcasting Inc., 909 Lake Carolyn Pkwy., Suite 1450, Irving, TX 75039.

Studio: 3707 Hillegas Rd., Fort Wayne, IN 46808.

Mailing Address: PO Box 8655, Fort Wayne, IN 46898-8655.

Phone: 260-471-5555. **Fax:** 260-484-4331.

E-mail: bblacher@wfft.com

Web Site: http://www.wfft.com

Technical Facilities: Channel No. 55 (716-722 MHz). Authorized power: 603-kw max. & 389-kw horizontal visual, 60.3-kw & 38.9-kw horizontal aural. Antenna: 761-ft above av. terrain, 781-ft. above ground, 1601-ft. above sea level.

Latitude 41° 06' 33"
Longitude 85° 11' 42"

Transmitter: 3707 Hillegas Rd.

Note: Latitude and longitude coordinates shown are based on the North American Datum of 1927 (NAD 27) as currently required by the Mass Media Bureau of the FCC.

Satellite Earth Stations: Transmitter Acrodyne; RCA, Ku-band; AFC, 3.7-meter; Prodelin, 4.5-meter C-band; Comtech, 5-meter C-band; M/A-Com, Agile Omni receivers.

News Services: CNN Newsource, AP.

Ownership: Nexstar Broadcasting Group Inc. (Group Owner).

Began Operation: December 21, 1977. Merger of Quorum Broadcast Holdings Inc. into present owner approved by FCC October 30, 2003. Sale to Quorum Broadcast Holdings Inc. by Midwest Holdings Partnership LP (Douglas Wolf) who had acquired from Great Trails Broadcasting Corp., approved by FCC December 14, 1988 (Television Digest, Vol. 38:46).

Represented (sales): Blair Television.

Represented (legal): Drinker Biddle & Reath LLP.

Personnel:

Robert M. Blacher, Vice President & General Manager.

John Parker, Creative Services Manager.

Bill Ritchhart, General & National Sales Manager.

Khrist M. West, Chief Engineer.

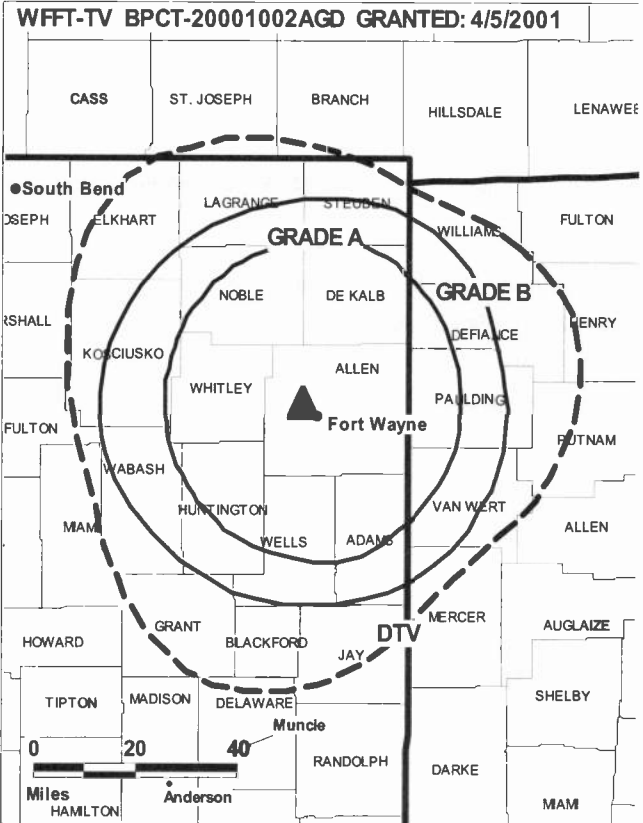
Karen Brickel, Business Manager.

Kelly Bellis, Program Director.

Nancy Redding, Traffic Manager.

Elizabeth Stirn, Community Affairs Director.

City of License: Fort Wayne. **Station DMA:** Fort Wayne, IN. **Rank:** 107.



© 2008 Warren Communications News

Circulation © 2007 Nielsen. Coverage based on Nielsen study.

GrandTotal	Cable TV Households	Non-cable TV Households	Total TV Households
Estimated Station Totals *	164,490	207,630	372,120
Average Weekly Circulation (2007)	67,648	81,615	149,263
Average Daily Circulation (2007)			47,254
Station DMA Total	Cable TV Households	Non-cable TV Households	Total TV Households
Estimated Station Totals *	114,070	157,480	271,550
Average Weekly Circulation (2007)	57,801	76,044	133,845
Average Daily Circulation (2007)			43,016
Other DMA Total	Cable TV Households	Non-cable TV Households	Total TV Households
Estimated Station Totals *	50,420	50,150	100,570
Average Weekly Circulation (2007)	9,847	5,571	15,418
Average Daily Circulation (2007)			4,238

*Estimated station totals are sums of the Nielsen TV and Cable TV household estimates for each county in which the station registers viewing of more than 5% as per the Nielsen Survey Methods.

WISE-DT
Ch. 19

Network Service: MNT, NBC.

Licensee: WISE-TV License LLC, 767 3rd Ave, 34th Fl, c/o Granite Broadcasting Corp., New York, NY 10017.

Studio: 2633 W State Blvd, Fort Wayne, IN 46808.

Mailing Address: 2633 W State Blvd, Fort Wayne, IN 46808.

Phone: 260-422-7474. **Fax:** 260-422-7702.

E-mail: feedback@wise33.com

Web Site: http://www.nbc33.com

Technical Facilities: Channel No. 19 (500-506 MHz). Authorized power: 285-kw max. visual, aural. Antenna: 785-ft above av. terrain, 776-ft. above ground, 1586-ft. above sea level.

Latitude	41°	05'	38.8"
Longitude	85°	10'	36.1"

Note: Latitude and longitude coordinates shown are based on the North American Datum of 1927 (NAD 27) as currently required by the Mass Media Bureau of the FCC.

Ownership: Granite Broadcasting Corp. (Group Owner).

Began Operation: Station operating; no on-air date

Represented (legal): Akin, Gump, Strauss, Hauer & Feld LLP.

Personnel:

John Dawson, General Manager & General Sales Manager.

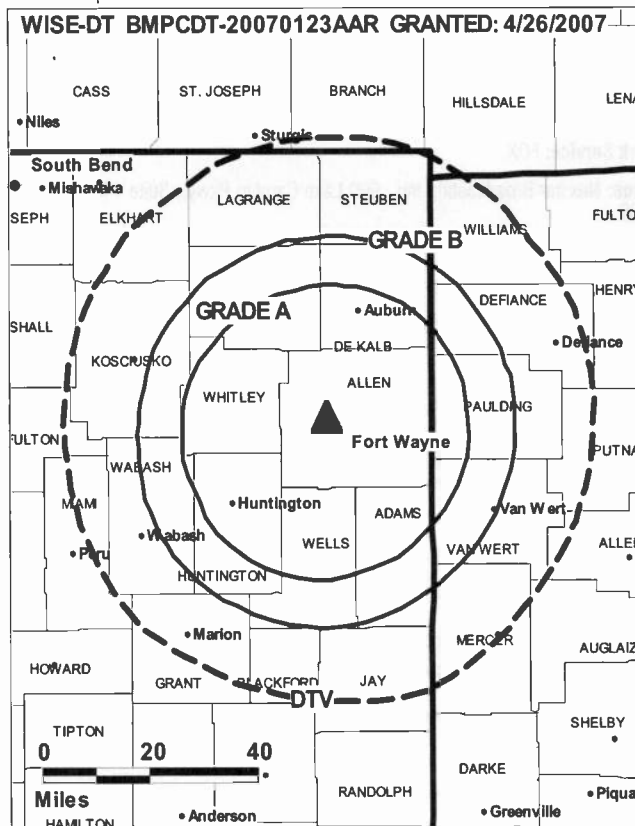
Sherry Avara, Local Sales Manager.

Dave Stephens, National Sales Manager.

Matt Kyle, Chief Engineer.

Ed Shick, Business Manager.

Tad Frank, Promotion & Marketing Director.



© 2008 Warren Communications News

Diana Burns, Traffic Manager.

City of License: Fort Wayne. **Station DMA:** Fort Wayne, IN. **Rank:** 107.

Nielsen Data: Not available.

WISE-TV
Ch. 33

Network Service: NBC.

Licensee: WISE-TV License LLC, 767 3rd Ave., 34th Floor, c/o Granite Broadcasting Corp., New York, NY 10017.

Studio: 2633 W. State Blvd., Fort Wayne, IN 46808.

Mailing Address: 2633 W. State Blvd., Fort Wayne, IN 46808.

Phone: 260-422-7474. **Fax:** 260-422-7702.

E-mail: feedback@wise33.com

Web Site: http://www.nbc33.com

Technical Facilities: Channel No. 33 (584-590 MHz). Authorized power: 589-kw max. visual, 58.9-kw aural. Antenna: 770-ft above av. terrain, 793-ft. above ground, 1593-ft. above sea level.

Latitude 41° 05' 36"
Longitude 85° 10' 28.47"

Requests CP for change to 562-kw max. visual, 785-ft above av. terrain, 776-ft. above ground, 1586-ft. above sea level; lat. 41° 05' 38.8", long. 85° 10' 36.1", BPCT-20070123AAW.

Note: Latitude and longitude coordinates shown are based on the North American Datum of 1927 (NAD 27) as currently required by the Mass Media Bureau of the FCC.

Multichannel TV Sound: Stereo only.

Satellite Earth Stations: Transmitter Advanced Broadcasting; AFC, 3.7-meter KC-band; Comtech, 5-meter C-band; Standard Communications, M/A-Com receivers.

News Service: AP.

Ownership: Granite Broadcasting Corp. (Group Owner).

Began Operation: November 21, 1953. Transfer from W. Don Comwell to SP Granite LLC (Silver Point Capital) as part of Chapter 11 reorganization approved by FCC May 21, 2007. Involuntary transfer to debtor in possession approved by FCC December 20, 2006. Sale to present owner by New Vision Group LLC approved by FCC December 8, 2004. Sale to New Vision Group LLC by Corporation for General Trade (Joseph R. Cloutier Trust) approved by FCC December 19, 2002. Sale to Corporation for General Trade (Joseph R. Cloutier Trust) by Wabash Valley Broadcasting Corp. approved by FCC November 23, 1983. Sale to Wabash Valley Broadcasting Corp. by Federated Media Inc. approved by FCC July 30, 1974. Sale to FMI by Truth Publishing Co. approved by FCC March 10, 1971. Sale to Truth Publishing Co. by Clarence L. Schust, H. Leslie Popp & associates approved by FCC March 13, 1957.

Represented (sales): Blair Television.

Represented (legal): Akin, Gump, Strauss, Hauer & Feld LLP.

Personnel:

John Dawson, General Manager & General Sales Manager.

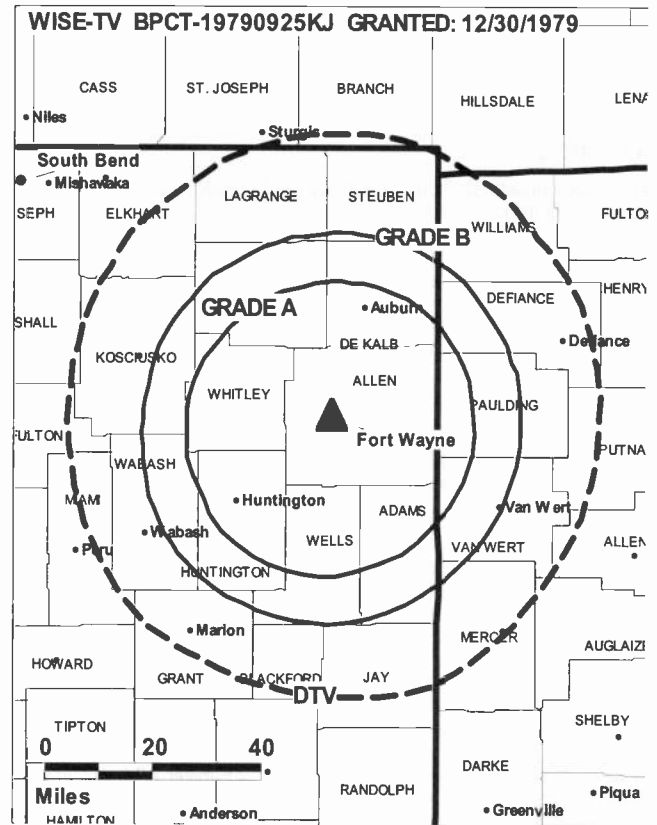
Sherry Avara, Local Sales Manager.

Dave Stephens, National Sales Manager.

Matt Kyle, Chief Engineer.

Ed Shick, Business Manager.

Tad Frank, Promotion & Marketing Manager.



© 2008 Warren Communications News

Diana Burns, Traffic Manager.

City of License: Fort Wayne. **Station DMA:** Fort Wayne, IN. **Rank:** 107.

Circulation © 2007 Nielsen. Coverage based on Nielsen study.

GrandTotal	Cable TV Households	Non-cable TV Households	Total TV Households
Estimated Station Totals *	174,170	220,730	394,900
Average Weekly Circulation (2007)	85,476	103,334	188,810
Average Daily Circulation (2007)			80,505
Station DMA Total	Cable TV Households	Non-cable TV Households	Total TV Households
Estimated Station Totals *	114,070	157,480	271,550
Average Weekly Circulation (2007)	75,229	94,927	170,156
Average Daily Circulation (2007)			74,635
Other DMA Total	Cable TV Households	Non-cable TV Households	Total TV Households
Estimated Station Totals *	60,100	63,250	123,350
Average Weekly Circulation (2007)	10,247	8,407	18,654
Average Daily Circulation (2007)			5,870

*Estimated station totals are sums of the Nielsen TV and Cable TV household estimates for each county in which the station registers viewing of more than 5% as per the Nielsen Survey Methods.

WPTA
Ch. 21

Network Service: ABC.

Licensee: Malara Broadcast Group of Fort Wayne Licensee LLC, 9257 Bailey Ln, Fairfax, VA 22031-1903.

Studio: 3401 Butler Rd., Fort Wayne, IN 46808.

Mailing Address: PO Box 2121, Fort Wayne, IN 46801.

Phone: 260-483-0584; 260-483-8111. **Fax:** 260-483-2568.

E-mail: wpta@wpta.com

Web Site: http://www.wpta.com

Technical Facilities: Channel No. 21 (512-518 MHz). Authorized power: 562-kw max. & 490-kw horizontal visual, 56.2-kw & 49-kw horizontal aural. Antenna: 740-ft above av. terrain, 770-ft. above ground, 1582-ft. above sea level.

Latitude 41° 06' 08"
Longitude 85° 11' 04"

Holds CP for change to 735-ft above av. terrain, 745-ft. above ground, 1542-ft. above sea level; lat. 41° 06' 07.9", long. 85° 11' 04.9", BPCT-20041029ADU.

Transmitter: 3401 Butler Rd.

Note: Latitude and longitude coordinates shown are based on the North American Datum of 1927 (NAD 27) as currently required by the Mass Media Bureau of the FCC.

Satellite Earth Stations: Transmitter Harris; Andrew, 4.5-meter KC-band; Andrew, 4.5-meter C-band; Andrew, 7-meter C-band; Microdyne, 7.3-meter C-band; Tiernan, Scientific-Atlanta, Microdyne, Avantek, Andrew receivers.

News Services: UPI, NIWS, AP, ABC NewsOne.

Ownership: TCM Media Associates LLC (Group Owner).

Began Operation: September 28, 1957. Sale to present owner by Granite Broadcasting Corp. approved by FCC December 8, 2004. Sale to Granite Broadcasting Corp. by Pulitzer Publishing Co. approved by FCC September 25, 1989. Sale to Pulitzer by Gannett Co. Inc. approved by FCC May 12, 1983. Merger of Combined Communications with Gannett Co. approved by FCC June 7, 1979. Sale to Combined by Sarkes Tarzian Inc. approved by FCC April 4, 1973.

Represented (sales): Continental Television Sales.

Represented (legal): Wolf, Block, Schorr & Solis-Cohen LLP.

Personnel:

Chris Fedele, President & General Manager.

Doug Barrow, General Sales Manager.

Lynn Dziedzic, National Sales Manager.

Kristine Putt, Regional Sales Manager.

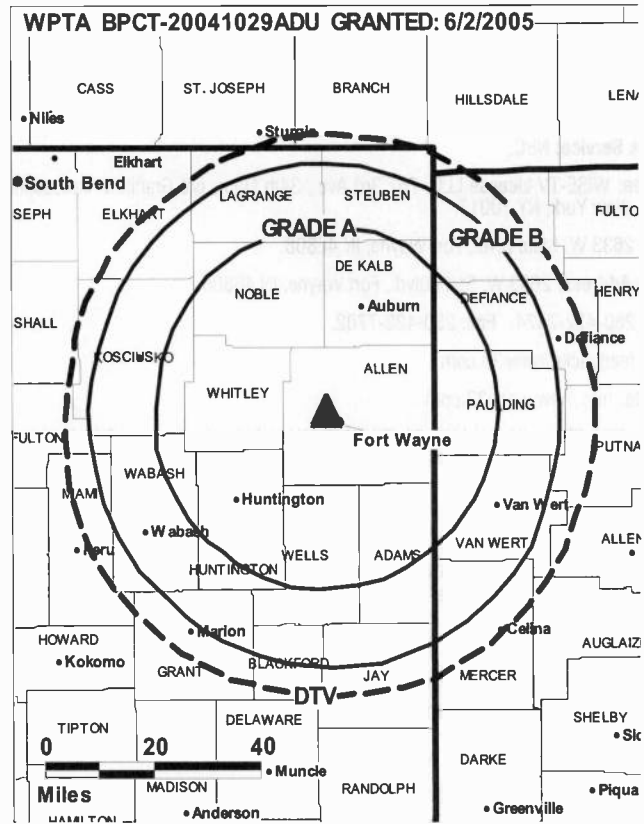
Don Bradley, News Director.

Bret Angel, Chief Engineer.

Debbie Sand, Business Manager.

Adrian Guenther, Promotions Manager.

Jim Turcovsky, Production Manager.



© 2008 Warren Communications News

Georgeann Lauer, Traffic Manager.

City of License: Fort Wayne. **Station DMA:** Fort Wayne, IN. **Rank:** 107.

Circulation © 2007 Nielsen. Coverage based on Nielsen study.

GrandTotal	Cable TV Households	Non-cable TV Households	Total TV Households
Estimated Station Totals *	223,540	245,580	469,120
Average Weekly Circulation (2007)	106,599	125,631	232,230
Average Daily Circulation (2007)			110,493
Station DMA Total	Cable TV Households	Non-cable TV Households	Total TV Households
Estimated Station Totals *	114,070	157,480	271,550
Average Weekly Circulation (2007)	83,513	111,562	195,075
Average Daily Circulation (2007)			97,591
Other DMA Total	Cable TV Households	Non-cable TV Households	Total TV Households
Estimated Station Totals *	109,470	88,100	197,570
Average Weekly Circulation (2007)	23,086	14,069	37,155
Average Daily Circulation (2007)			12,902

*Estimated station totals are sums of the Nielsen TV and Cable TV household estimates for each county in which the station registers viewing of more than 5% as per the Nielsen Survey Methods.

WPTA-DT
Ch. 24

Network Service: CW, ABC.

Licensee: Malara Broadcast Group of Fort Wayne Licensee LLC, 9257 Bailey Ln, Fairfax, VA 22031-1903.

Studio: 3401 Butler Rd., Fort Wayne, IN 46808.

Mailing Address: PO Box 2121, Fort Wayne, IN 46801.

Phone: 260-483-0584; 260-483-8111. **Fax:** 260-483-2568.

E-mail: wpta@wpta.com

Web Site: http://www.wpta.com

Technical Facilities: Channel No. 24 (530-536 MHz). Authorized power: 335-kw max. visual, aural. Antenna: 736-ft above av. terrain, 746-ft. above ground, 1543-ft. above sea level.

Latitude	41°	006'	007"
Longitude	85°	11'	004"

Note: Latitude and longitude coordinates shown are based on the North American Datum of 1927 (NAD 27) as currently required by the Mass Media Bureau of the FCC.

Ownership: TCM Media Associates LLC (Group Owner).

Began Operation: Station operating; no on-air date

Represented (legal): Wolf, Block, Schorr & Solis-Cohen LLP.

Represented (sales): Continental Television Sales.

Personnel:

Chris Fedele, President & General Manager.

Doug Barrow, General Sales Manager.

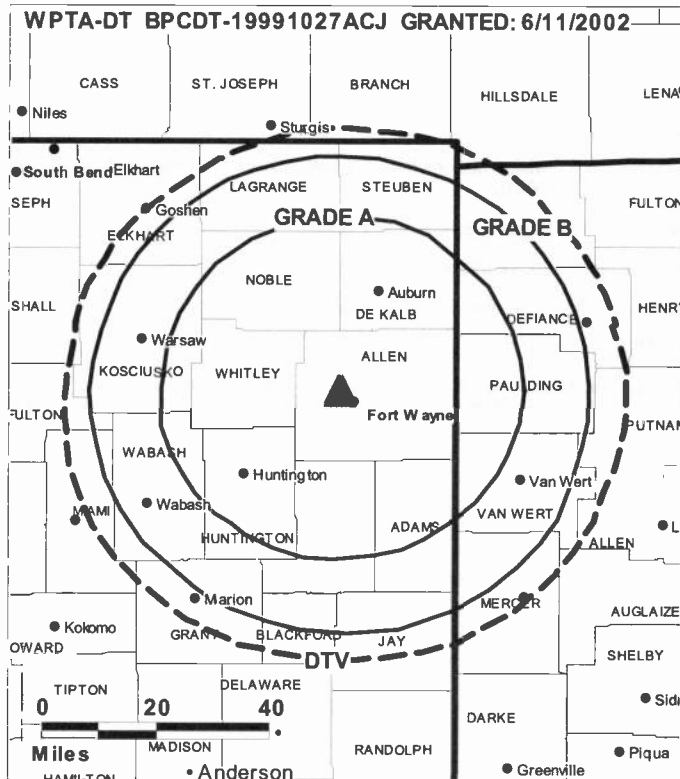
Lynn Dziedzic, National Sales Manager.

Kristine Putt, Regional Sales Manager.

Don Bradley, News Director.

Bret Angel, Chief Engineer.

Debbie Sand, Business Manager.



© 2008 Warren Communications News

Adrian Guenther, Promotions Manager.

Jim Turcovsky, Production Manager.

Georgeann Lauer, Traffic Manager.

City of License: Fort Wayne. **Station DMA:** Fort Wayne, IN. **Rank:** 107.

Nielsen Data: Not available.

WPWR-DT
Ch. 51

Network Service: MNT.

Licensee: Fox Television Stations Inc., 5151 Wisconsin Ave. NW, c/o Molly Pauker, Washington, DC 20016.

Studio: 205 N. Michigan Ave., Chicago, IL 60601.

Mailing Address: 205 N. Michigan Ave., Suite 200, Chicago, IL 60601.

Phone: 312-565-5532. **Fax:** 312-819-1332.

Web Site: <http://www.my50chicago.com/>

Technical Facilities: Channel No. 51 (692-698 MHz). Authorized power: 1000-kw max. visual, aural. Antenna: 1716-ft above av. terrain, 1713-ft. above ground, 2306-ft. above sea level.

Latitude	41°	52'	44"
Longitude	87°	38'	17"

Note: Latitude and longitude coordinates shown are based on the North American Datum of 1927 (NAD 27) as currently required by the Mass Media Bureau of the FCC.

Ownership: Fox Television Holdings Inc. (Group Owner).

Began Operation: March 12, 2002. High Definition.

Represented (legal): Skadden, Arps, Slate, Meagher & Flom LLP.

Personnel:

Patrick Mullen, Vice President & General Manager.

Cathy Coghlan, Vice President, General Sales.

John Nuck, Vice President, Program & Administration.

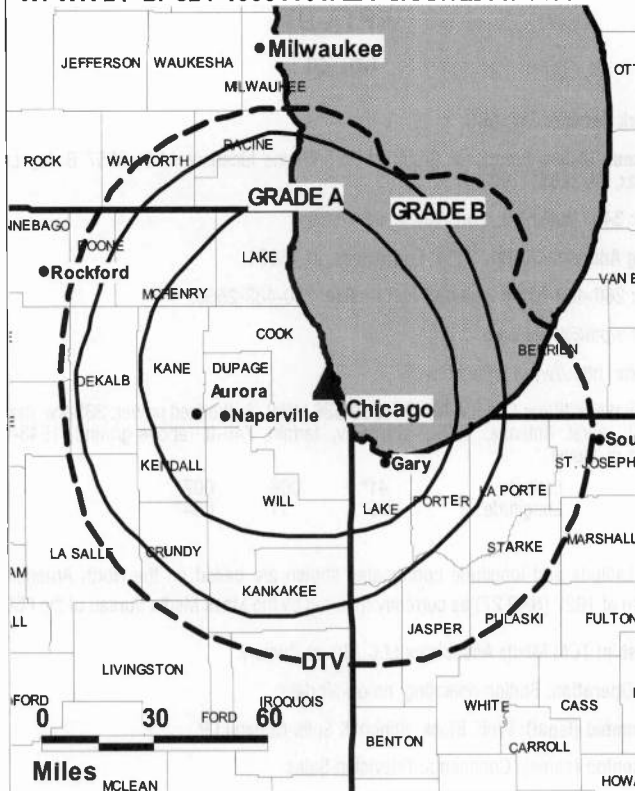
Jim Marketti, Vice President, Creative Services.

John Baich, Vice President, Engineering.

Carrie Conzelman, Finance Director.

Jenny Maroney, Local Sales Manager.

WPWR-DT BPCDT-19991101ALA GRANTED: 6/4/2001



© 2008 Warren Communications News

Lisa Pizana, Traffic Manager.

Wanda Wells, Public Affairs Manager.

City of License: Gary. **Station DMA:** Chicago, IL. **Rank:** 3.

Nielsen Data: Not available.

WPWR-TV
Ch. 50

Network Service: MNT.

Licensee: Fox Television Stations Inc., 5151 Wisconsin Ave. NW, c/o Molly Pauker, Washington, DC 20016.

Studio: 205 N. Michigan Ave., Chicago, IL 60601.

Mailing Address: 205 N. Michigan Ave., Suite 200, Chicago, IL 60601.

Phone: 312-565-5532. **Fax:** 312-819-1332.

Web Site: <http://www.my50chicago.com/>

Technical Facilities: Channel No. 50 (686-692 MHz). Authorized power: 5000-kw max. visual, 500-kw aural. Antenna: 1623-ft above av. terrain, 1627-ft. above ground, 2222-ft. above sea level.

Latitude 41° 52' 44"
Longitude 87° 38' 10"

Transmitter: Sears Tower, 233 S. Wacker Dr.

Note: Latitude and longitude coordinates shown are based on the North American Datum of 1927 (NAD 27) as currently required by the Mass Media Bureau of the FCC.

Multichannel TV Sound: Stereo only.

Satellite Earth Stations: Transmitter Comark; Comtech, 5-meter KC-band; Comtech, 7.3-meter C-band.

AM Affiliate: WSBC, 1-kw, 1240 kHz, WCFJ, 1-kw, 1470 kHz.

News Service: CNN Newsource.

Ownership: Fox Television Holdings Inc. (Group Owner).

Began Operation: January 1, 1987. Sale to present owner by Newsweb Corp. (Fred Eychaner) approved by FCC August 12, 2002. Sale to Newsweb Corp. (Fred Eychaner) by New Metro West Corp. (Channel 50 TV) approved by FCC Dec. 12, 1991.

Represented (sales): Blair Television.

Represented (legal): Skadden, Arps, Slate, Meagher & Flom LLP.

Represented (engineering): E. Harold Munn Jr. & Associates Inc.

Represented (engineering): du Treil, Lundin & Rackley Inc.

Personnel:

Patrick Mullen, Vice President & General Manager.

Cathy Coghlan, Vice President, Sales.

Jim Marketti, Vice President & Creative Services Manager.

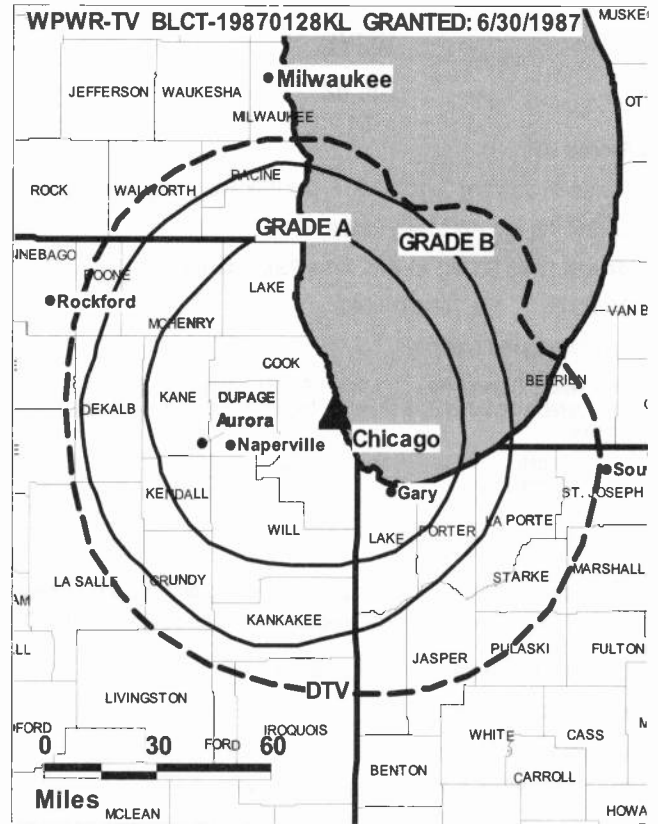
John Nuck, Vice President, Programming & Administration.

John Baich, Vice President, Engineering.

Carrie Conzelman, Finance Director.

Jenny Maroney, Local Sales Manager.

Lisa Pizana, Traffic Director.



© 2008 Warren Communications News

Wanda Wells, Public Affairs Manager.

City of License: Gary. **Station DMA:** Chicago, IL. **Rank:** 3.

Circulation © 2007 Nielsen. Coverage based on Nielsen study.

GrandTotal	Cable TV Households	Non-cable TV Households	Total TV Households
Estimated Station Totals *	2,096,230	1,283,220	3,379,450
Average Weekly Circulation (2007)	796,532	399,091	1,195,623
Average Daily Circulation (2007)			348,462
Station DMA Total	Cable TV Households	Non-cable TV Households	Total TV Households
Estimated Station Totals *	2,091,700	1,263,180	3,354,880
Average Weekly Circulation (2007)	796,260	396,981	1,193,241
Average Daily Circulation (2007)			348,195
Other DMA Total	Cable TV Households	Non-cable TV Households	Total TV Households
Estimated Station Totals *	4,530	20,040	24,570
Average Weekly Circulation (2007)	272	2,110	2,382
Average Daily Circulation (2007)			267

*Estimated station totals are sums of the Nielsen TV and Cable TV household estimates for each county in which the station registers viewing of more than 5% as per the Nielsen Survey Methods.

WJYS
Ch. 62

Network Service: IND.

Licensee: Jovon Broadcasting Corp., 18600 S. Oak Park Ave., Tinley Park, IL 60477.

Studio: 18600 S. Oak Park Ave., Tinley Park, IL 60477.

Mailing Address: 18600 S. Oak Park Ave., Tinley Park, IL 60477.

Phone: 708-633-0001. **Fax:** 708-633-0040.

E-mail: jradcliffe@wjystv62.net

Technical Facilities: Channel No. 62 (758-764 MHz). Authorized power: 5000-kw max. visual, aural. Antenna: 479-ft above av. terrain, 472-ft. above ground, 1165-ft. above sea level.

Latitude 41° 33' 10"
Longitude 87° 47' 09"

Transmitter: 1.2-mi. S of Tinley Park.

Note: Latitude and longitude coordinates shown are based on the North American Datum of 1927 (NAD 27) as currently required by the Mass Media Bureau of the FCC.

Ownership: Jovon Broadcasting Corp. (Group Owner).

Began Operation: March 2, 1991.

Represented (legal): Dow Lohnes PLLC.

Represented (engineering): E. Harold Munn Jr. & Associates Inc.

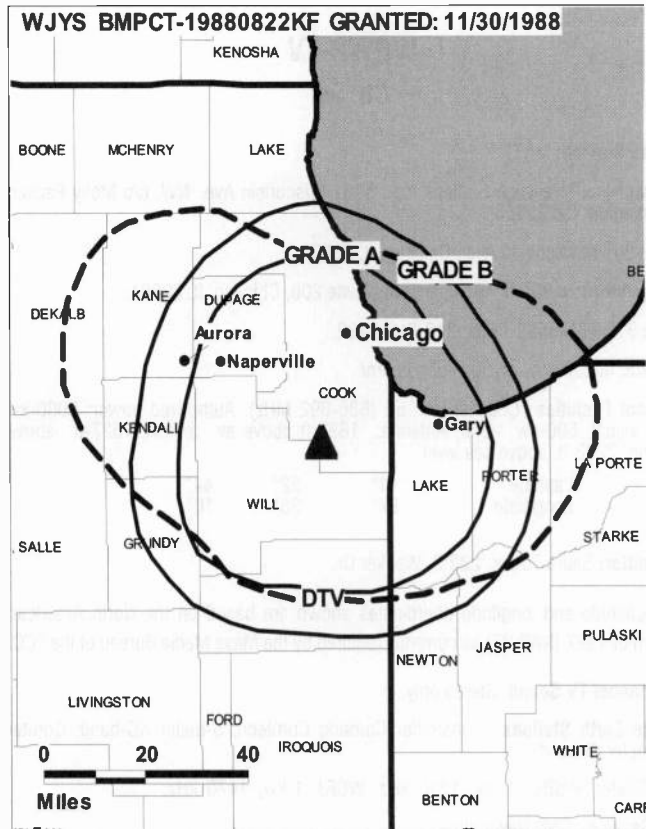
Personnel:

Lonnie Radcliff, Executive Vice President & General Sales Manager.

Joseph Stroud, General Manager.

Jan Heritage, Program Director & Traffic Manager.

City of License: Hammond. **Station DMA:** Chicago, IL. **Rank:** 3.



Circulation © 2007 Nielsen. Coverage based on Nielsen study.

GrandTotal	Cable TV Households	Non-cable TV Households	Total TV Households
Estimated Station Totals *	1,586,970	71,360	1,658,330
Average Weekly Circulation (2007)	147,495	3,853	151,348
Average Daily Circulation (2007)			29,968
Station DMA Total	Cable TV Households	Non-cable TV Households	Total TV Households
Estimated Station Totals *	1,586,970	71,360	1,658,330
Average Weekly Circulation (2007)	147,495	3,853	151,348
Average Daily Circulation (2007)			29,968

*Estimated station totals are sums of the Nielsen TV and Cable TV household estimates for each county in which the station registers viewing of more than 5% as per the Nielsen Survey Methods.



FULLY SEARCHABLE • CONTINUOUSLY UPDATED • DISCOUNT RATES FOR PRINT PURCHASERS

For more information call 800-771-9202 or visit www.warren-news.com

WJYS-DT
Ch. 36

Network Service: IND.

Licensee: Jovon Broadcasting Corp., 18600 S. Oak Park Ave., Tinley Park, IL 60477.

Studio: 18600 S. Oak Park Ave., Tinley Park, IN 60477.

Mailing Address: 18600 S. Oak Park Ave., Tinley Park, IL 60477.

Phone: 708-633-0001. **Fax:** 708-633-0040.

E-mail: jradcliffe@wjystv62.net

Technical Facilities: Channel No. 36 (602-608 MHz). Authorized power: 50-kw max. visual, aural. Antenna: 1493-ft above av. terrain, 1497-ft. above ground, 2092-ft. above sea level.

Latitude	41°	52'	44"
Longitude	87°	38'	10"

Transmitter: Sears Tower, 233 S. Wacker Dr., Chicago, IL.

Note: Latitude and longitude coordinates shown are based on the North American Datum of 1927 (NAD 27) as currently required by the Mass Media Bureau of the FCC.

Ownership: Jovon Broadcasting Corp. (Group Owner).

Began Operation: August 1, 2002. Standard Definition.

Personnel:

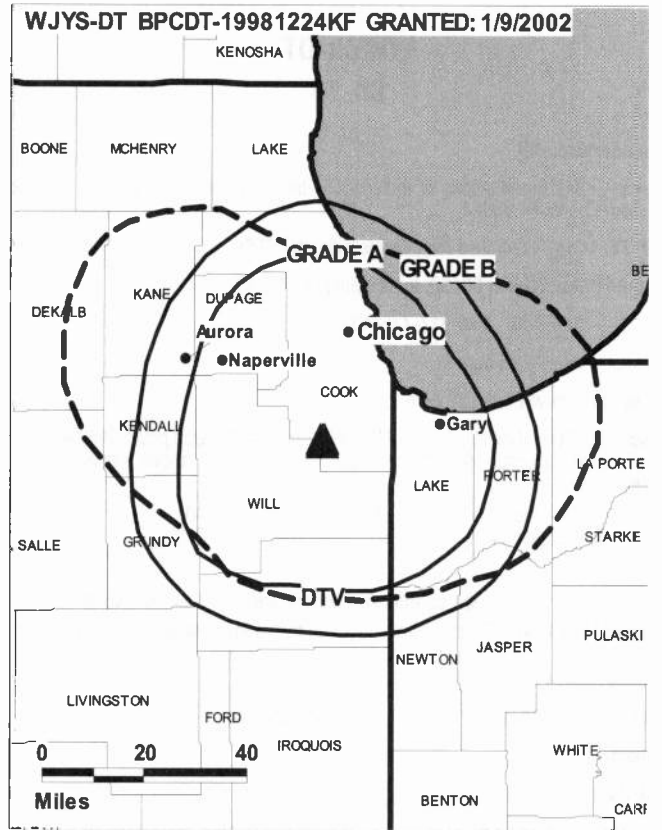
Lonnie Radcliffe, Executive Vice President & General Sales Manager.

Joseph A. Stroud, General Manager.

Jan Heritage, Program Director & Traffic Manager.

City of License: Hammond. **Station DMA:** Chicago, IL. **Rank:** 3.

Nielsen Data: Not available.



Indiana — Indianapolis

WHMB-DT

Ch. 16

Network Service: IND.

Licensee: LeSea Broadcasting of Indianapolis Inc., PO Box 12, 61300 S. Ironwood Rd., South Bend, IN 46624.

WHMB-TV: 10511 Greenfield Ave., Noblesville, IN 46060.

Mailing Address: PO Box 50450, Indianapolis, IN 46250.

Phone: 317-773-5050. **Fax:** 317-776-4051.

E-mail: kpasson@leseas.com

Web Site: <http://www.whmbtv.com>

Technical Facilities: Channel No. 16 (482-488 MHz). Authorized power: 163-kw max. visual, aural. Antenna: 991-ft above av. terrain, 992-ft. above ground, 1827-ft. above sea level.

Latitude	39°	53'	40"
Longitude	86°	12'	21"

Note: Latitude and longitude coordinates shown are based on the North American Datum of 1927 (NAD 27) as currently required by the Mass Media Bureau of the FCC.

Ownership: LeSea Broadcasting Corp. (Group Owner).

Began Operation: December 2, 2002. Standard Definition.

Personnel:

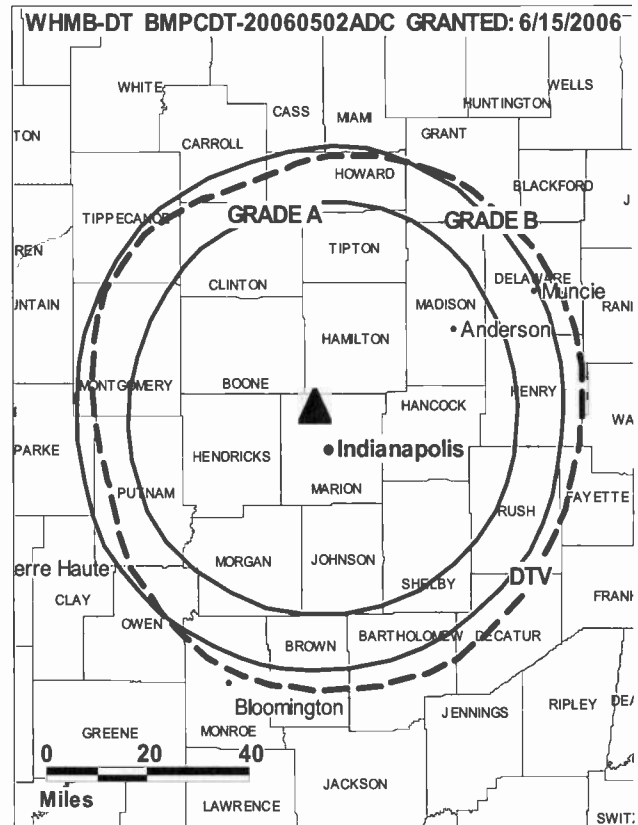
Keith Passon, General Manager.

Steve Whitesell, Chief Engineer.

Jeff Elliott, Production Manager.

Karen Robinson, Office & Traffic Manager.

City of License: Indianapolis. **Station DMA:** Indianapolis, IN. **Rank:** 26.



© 2008 Warren Communications News

Nielsen Data: Not available.

WHMB-TV
Ch. 40

Network Service: IND.

Licensee: LeSea Broadcasting of Indianapolis Inc., PO Box 12, 61300 S. Ironwood Rd, South Bend, IN 46624.

WHMB-TV: 10511 Greenfield Ave., Noblesville, IN 46060.

Mailing Address: PO Box 50450, Indianapolis, IN 46250.

Phone: 317-773-5050. **Fax:** 317-776-4051.

E-mail: kpasson@leseas.com

Web Site: http://www.whmbtv.com

Technical Facilities: Channel No. 40 (626-632 MHz). Authorized power: 2090-kw max. & 1579-kw horizontal visual, 209-kw & 157.9-kw horizontal aural. Antenna: 990-ft above av. terrain, 980-ft. above ground, 1815-ft. above sea level.

Latitude 39° 53' 40"
Longitude 86° 12' 21"

Transmitter: 7701 Walnut Dr., Indianapolis.

Note: Latitude and longitude coordinates shown are based on the North American Datum of 1927 (NAD 27) as currently required by the Mass Media Bureau of the FCC.

Ownership: LeSea Broadcasting Corp. (Group Owner).

Began Operation: January 25, 1971. Sale to present owner by Dr. Wendell Hansen approved by FCC August 15, 1972.

Personnel:

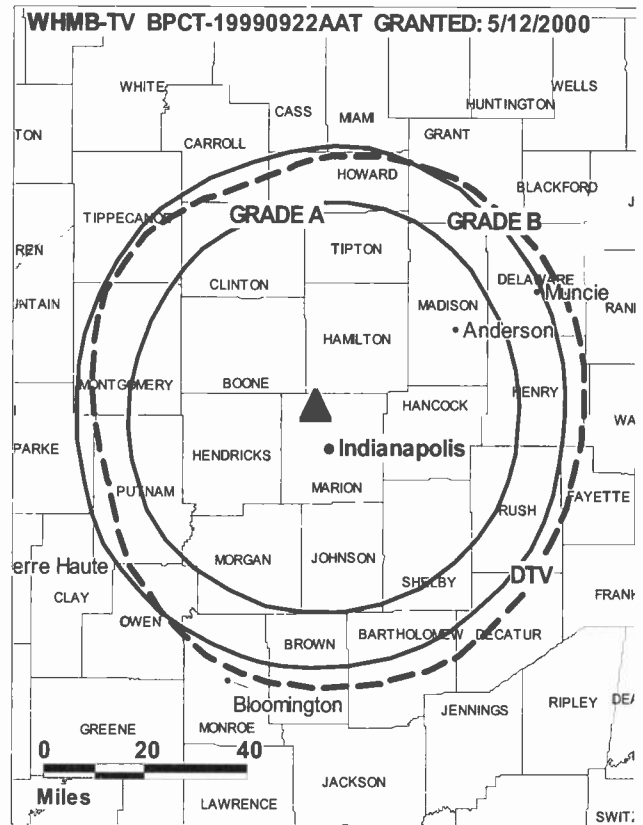
Keith Passon, General Manager.

Steve Whitesell, Chief Engineer.

Jeff Elliott, Production Manager.

Karen Robinson, Office & Traffic Manager.

City of License: Indianapolis. **Station DMA:** Indianapolis, IN. **Rank:** 26.



© 2008 Warren Communications News

Circulation © 2007 Nielsen. Coverage based on Nielsen study.

GrandTotal	Cable TV Households	Non-cable TV Households	Total TV Households
Estimated Station Totals *	562,540	381,260	943,800
Average Weekly Circulation (2007)	55,151	38,274	93,425
Average Daily Circulation (2007)			31,101
Station DMA Total	Cable TV Households	Non-cable TV Households	Total TV Households
Estimated Station Totals *	515,150	365,620	880,770
Average Weekly Circulation (2007)	51,556	37,383	88,939
Average Daily Circulation (2007)			30,047
Other DMA Total	Cable TV Households	Non-cable TV Households	Total TV Households
Estimated Station Totals *	47,390	15,640	63,030
Average Weekly Circulation (2007)	3,595	891	4,486
Average Daily Circulation (2007)			1,054

*Estimated station totals are sums of the Nielsen TV and Cable TV household estimates for each county in which the station registers viewing of more than 5% as per the Nielsen Survey Methods.

The industry bible...

Consumer Electronics Daily

Warren Communications News

Free 30-day trial — call 800-771-9202 or visit www.warren-news.com

WISH-DT

Ch. 9

Network Service: CBS.

Licensee: Indiana Broadcasting LLC, PO Box 7088, Indianapolis, IN 46207.

Studio: 1950 N. Meridian St., Indianapolis, IN 46202.

Mailing Address: PO Box 7088, Indianapolis, IN 46207.

Phone: 317-923-8888. **Fax:** 317-926-1144.

E-mail: tvanbibber@wishtv.com

Web Site: http://www.wishtv.com

Technical Facilities: Channel No. 9 (186-192 MHz). Authorized power: 19.5-kw visual, aural. Antenna: 932-ft above av. terrain, 938-ft. above ground, 1755-ft. above sea level.

Latitude	39°	53'	25"
Longitude	86°	12'	20"

Transmitter: 7619 Walnut Dr., Marion County.

Note: Latitude and longitude coordinates shown are based on the North American Datum of 1927 (NAD 27) as currently required by the Mass Media Bureau of the FCC.

Ownership: LIN TV Corp. (Group Owner).

Began Operation: December 17, 1998. High Definition.

Represented (sales): Petry Television Inc.

Represented (engineering): du Treil, Lundin & Rackley Inc.

Personnel:

Jeff White, General Manager.

Denise Daniels, Senior Sales Manager.

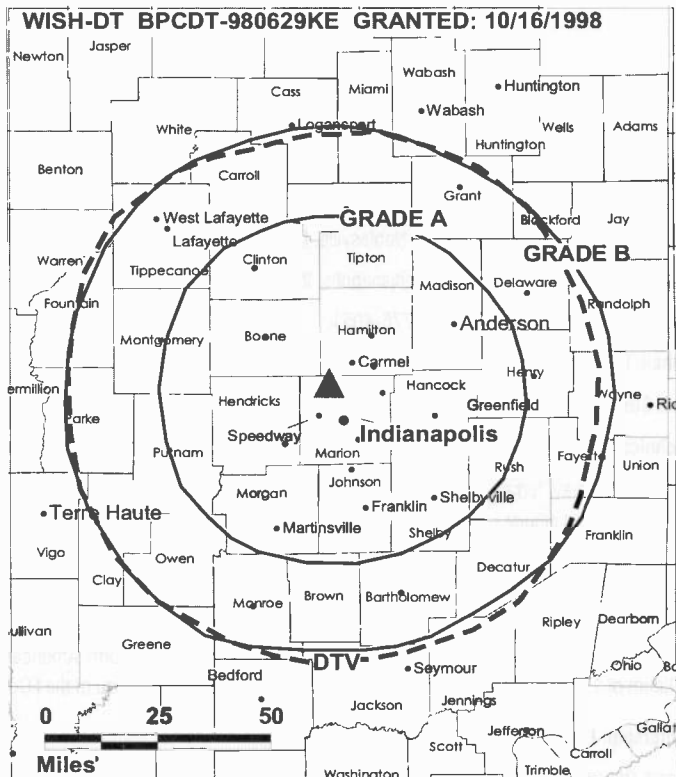
Allen Douglas, Sales Manager.

Tom Cochrun, News Director.

Terry Van Bibber, Chief Engineer.

Joe Wertenberger, Business Manager.

Rick Thedwall, Program Director.



© 2008 Warren Communications News

Carol Sergi, Director of Marketing Development.

Scott Hainey, Promotion & Creative Services Director.

Becky Hardy, Production Manager.

Lynn Gizeley, Research Director.

City of License: Indianapolis. **Station DMA:** Indianapolis, IN. **Rank:** 26.

Nielsen Data: Not available.

WISH-TV

Ch. 8

Network Service: CBS.

Licensee: Indiana Broadcasting LLC, PO Box 7088, Indianapolis, IN 46207.

Studio: 1950 N. Meridian St., Indianapolis, IN 46202.

Mailing Address: PO Box 7088, Indianapolis, IN 46207.

Phone: 317-923-8888. **Fax:** 317-926-1144.

E-mail: tvanbibber@wishtv.com

Web Site: http://www.wishtv.com

Technical Facilities: Channel No. 8 (180-186 MHz). Authorized power: 316-kw visual, 42.7-kw aural. Antenna: 1001-ft above av. terrain, 1007-ft. above ground, 1827-ft. above sea level.

Latitude 39° 53' 25"
Longitude 86° 12' 20"

Transmitter: 7619 Walnut Dr., Marion County.

Note: Latitude and longitude coordinates shown are based on the North American Datum of 1927 (NAD 27) as currently required by the Mass Media Bureau of the FCC.

Multichannel TV Sound: Stereo only.

Satellite Earth Stations: Transmitter Larcas; Scientific-Atlanta, 4.5-meter C-band; Scientific-Atlanta, 5-meter Ku-band; Scientific-Atlanta, 7-meter C-band; Scientific-Atlanta, 10-meter C-band.

SNG Mobile Dish: Ku-band.

Ownership: LIN TV Corp. (Group Owner).

Began Operation: July 1, 1954. Sale to Corinthian Broadcasting, along with WANE-TV-AM, Fort Wayne, approved by FCC October 10, 1956 (Television Digest, Vol. 12:34, 41). Sale to LIN Broadcasting by Corinthian approved by FCC November 28, 1983 (Vol. 23: 36). Sale of controlling interest in LIN to Hicks, Muse, Tate, & Furst from AT&T approved by FCC March 2, 1998 (Vol. 37:33, 42, 43; 38:2, 10). Sale to Chancellor Media Corp. dismissed (Vol. 38:28; 39:12).

Represented (sales): Petry Television Inc.

Represented (engineering): du Treil, Lundin & Rackley Inc.

Personnel:

Jeff White, General Manager.

Denise Daniels, Senior Sales Manager.

Allen Douglas, Sales Manager.

Tom Cochrun, News Director.

Terry Van Bibber, Chief Engineer.

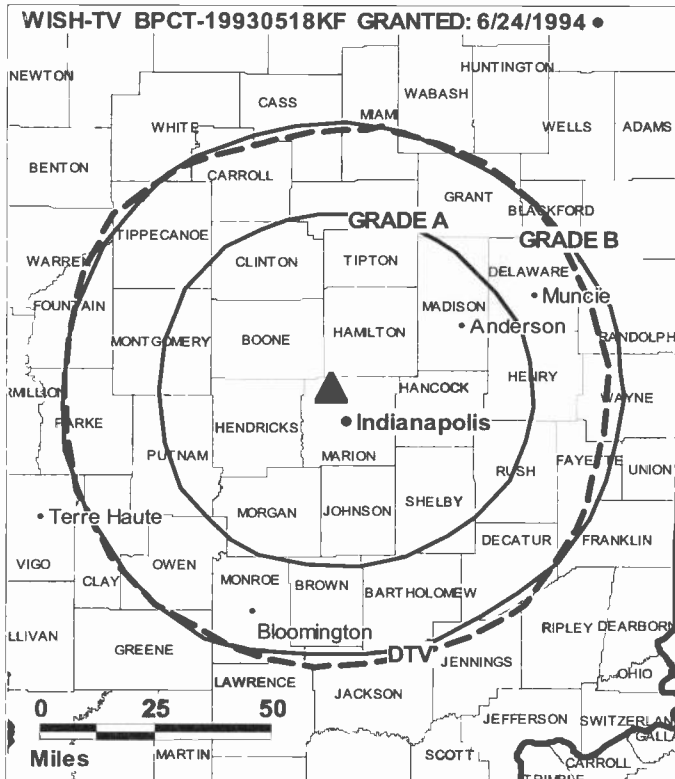
Joe Wertenberger, Business Manager.

Rick Thedwall, Program Director.

Carol Sergi, Director of Marketing Development.

Scott Hainey, Promotion & Creative Services Director.

Becky Hardy, Production Manager.



Lynn Gizeley, Research Director.

City of License: Indianapolis. **Station DMA:** Indianapolis, IN. **Rank:** 26.

Circulation © 2007 Nielsen. Coverage based on Nielsen study.

GrandTotal	Cable	Non-cable	Total
	TV Households	TV Households	TV Households
Estimated Station Totals *	681,670	533,650	1,215,320
Average Weekly Circulation (2007)	465,260	314,724	779,984
Average Daily Circulation (2007)			392,346
Station DMA Total	Cable	Non-cable	Total
	TV Households	TV Households	TV Households
Estimated Station Totals *	583,400	458,070	1,041,470
Average Weekly Circulation (2007)	425,509	304,427	729,936
Average Daily Circulation (2007)			370,279
Other DMA Total	Cable	Non-cable	Total
	TV Households	TV Households	TV Households
Estimated Station Totals *	98,270	75,580	173,850
Average Weekly Circulation (2007)	39,751	10,297	50,048
Average Daily Circulation (2007)			22,067

*Estimated station totals are sums of the Nielsen TV and Cable TV household estimates for each county in which the station registers viewing of more than 5% as per the Nielsen Survey Methods.

WRTV
Ch. 6

Network Service: ABC.

Licensee: McGraw-Hill Broadcasting Co. Inc., 1330 N. Meridian St., Indianapolis, IN 46202.

Studio: 1330 N. Meridian St., Indianapolis, IN 46202.

Mailing Address: 1330 N. Meridian St., Indianapolis, IN 46202.

Phone: 317-635-9788. **Fax:** 317-269-1406.

E-mail: don_lundy@rtv6.com

Web Site: <http://www.theindychannel.com>

Technical Facilities: Channel No. 6 (82-88 MHz). Authorized power: 100-kw visual, 20-kw aural. Antenna: 915-ft above av. terrain, 922-ft. above ground, 1752-ft. above sea level.

Latitude	39°	53'	56.5"
Longitude	86°	12'	03.7"

Note: Latitude and longitude coordinates shown are based on the North American Datum of 1927 (NAD 27) as currently required by the Mass Media Bureau of the FCC.

Satellite Earth Stations: Transmitter Larcan; Microdyne, 3-meter Ku-band; Andrew, 4.5-meter C-band; Satcom Technologies, 5.5-meter Ku-band; Microdyne, 7.2-meter C-band; Andrew, 7.3-meter C-band; Microdyne, M/A-Com, Avantek receivers.

News Services: AP, ABC NewsOne.

Ownership: McGraw-Hill Broadcasting Co. Inc. (Group Owner).

Began Operation: May 30, 1949. Sale to present owner by Time Inc. approved by FCC March 8, 1972 (Television Digest, Vol. 12:10, 11). Sale to Time Inc. by H. M. Britner interests approved by FCC April 17, 1957 (Vol. 12:50, 51; 13:16).

Represented (sales): Harrington Righter & Parsons Inc. (HRP).

Represented (legal): Holland & Knight LLP.

Personnel:

Don Lundy, Vice President & General Manager.

Billy Byrd, General Sales Manager.

Monte Costes, Local Sales Manager.

Brad Wood, National Sales Manager.

Tim Larson, News Director.

Tim Boling, Engineering Director.

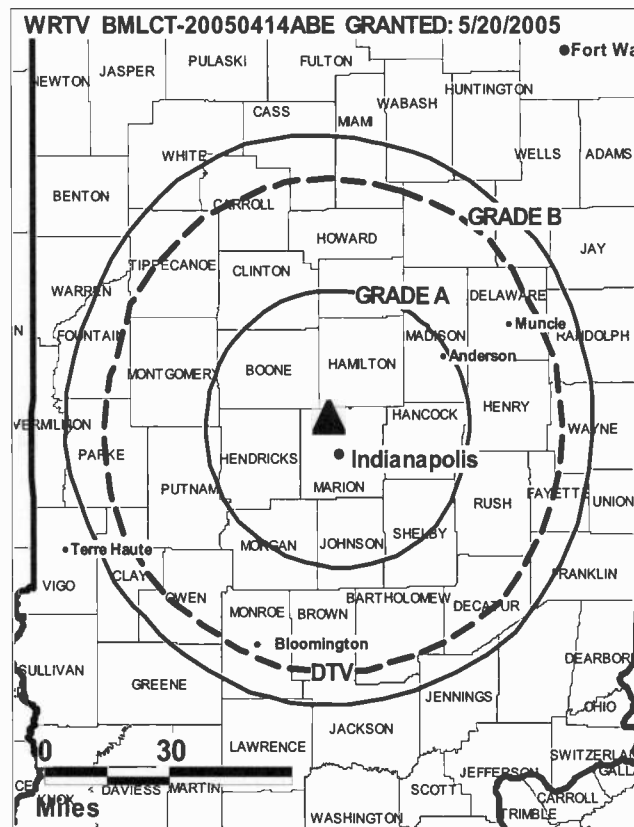
Jeff Grodey, Business Manager.

Paul Montgomery, Promotion & Program Director.

Kurt Swadener, Production Manager.

Debbie Bishop, Traffic Manager.

Christine Scott, Audience Relations Director.



© 2008 Warren Communications News

City of License: Indianapolis. **Station DMA:** Indianapolis, IN. **Rank:** 26.

Circulation © 2007 Nielsen. Coverage based on Nielsen study.

GrandTotal	Cable TV Households	Non-cable TV Households	Total TV Households
Estimated Station Totals *	720,870	533,120	1,253,990
Average Weekly Circulation (2007)	448,311	262,820	711,131
Average Daily Circulation (2007)			284,680
Station DMA Total	Cable TV Households	Non-cable TV Households	Total TV Households
Estimated Station Totals *	583,400	458,070	1,041,470
Average Weekly Circulation (2007)	386,397	251,292	637,689
Average Daily Circulation (2007)			261,321
Other DMA Total	Cable TV Households	Non-cable TV Households	Total TV Households
Estimated Station Totals *	137,470	75,050	212,520
Average Weekly Circulation (2007)	61,914	11,528	73,442
Average Daily Circulation (2007)			23,359

*Estimated station totals are sums of the Nielsen TV and Cable TV household estimates for each county in which the station registers viewing of more than 5% as per the Nielsen Survey Methods.

Indiana — Indianapolis

WRTV-DT Ch. 25

Network Service: ABC.

Licensee: McGraw-Hill Broadcasting Co. Inc., 1330 N. Meridian St., Indianapolis, IN 46202-2364.

Studio: 1330 N. Meridian St., Indianapolis, IN 46202-2364.

Mailing Address: 1330 N. Meridian St., Indianapolis, IN 46202-2364.

Phone: 317-635-9788. **Fax:** 317-269-1406.

E-mail: don_lundy@wrtv.com

Web Site: <http://www.theindychannel.com>

Technical Facilities: Channel No. 25 (536-542 MHz). Authorized power: 898-kw max. visual, aural. Antenna: 965-ft above av. terrain, 971-ft. above ground, 1801-ft. above sea level.

Latitude	39°	53'	56.5"
Longitude	86°	12'	03.7"

Note: Latitude and longitude coordinates shown are based on the North American Datum of 1927 (NAD 27) as currently required by the Mass Media Bureau of the FCC.

Multichannel TV Sound: Stereo and separate audio program.

News Service: NewsChannel 64 on area cable.

Ownership: McGraw-Hill Broadcasting Co. Inc. (Group Owner).

Began Operation: September 16, 1999. Standard and High Definition.

Represented (legal): Holland & Knight LLP.

Represented (engineering): Cohen Dippell & Everist PC.

Personnel:

Don Lundy, Vice President & General Manager.

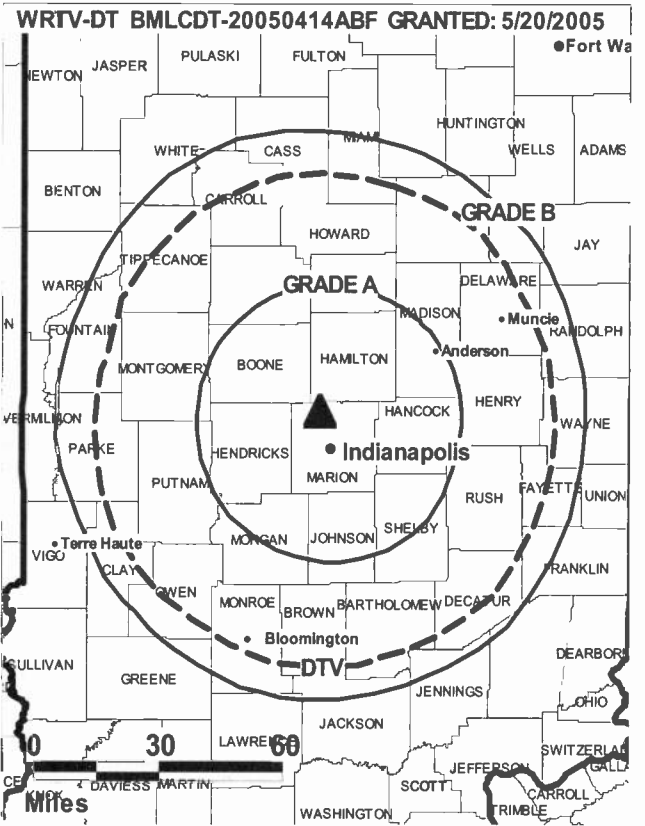
Billy Byrd, General Sales Manager.

Monte Costes, Local Sales Manager.

Brad Wood, National Sales Manager.

Tim Larson, News Director.

Tim Boling, Engineering Director.



© 2008 Warren Communications News

Jeff Grødey, Business Manager.

Kurt Swadener, Production Manager.

Paul Montgomery, Promotion & Program Director.

Debbie Bishop, Traffic Manager.

Christine Scott, Audience Relations Director.

City of License: Indianapolis. **Station DMA:** Indianapolis, IN. **Rank:** 26.

Nielsen Data: Not available.

WTHR
Ch. 13

Network Service: NBC.

Licensee: VideIndiana Inc., PO Box 1313, 1000 N. Meridian St., Indianapolis, IN 46206.

Studio: 1000 N. Meridian St., Indianapolis, IN 46204.

Mailing Address: PO Box 1313, Indianapolis, IN 46206.

Phone: 317-636-1313. **Fax:** 317-636-3717.

E-mail: 13news@wthr.com

Web Site: http://www.wthr.com

Technical Facilities: Channel No. 13 (210-216 MHz). Authorized power: 316-kw visual, 63.2-kw aural. Antenna: 980-ft above av. terrain, 1040-ft. above ground, 1860-ft. above sea level.

Latitude 39° 55' 43"
Longitude 86° 10' 55"

Transmitter: Ditch Rd. & 96th St.

Note: Latitude and longitude coordinates shown are based on the North American Datum of 1927 (NAD 27) as currently required by the Mass Media Bureau of the FCC.

Multichannel TV Sound: Stereo only.

Satellite Earth Stations: Transmitter Harris; RCA Americom, 3-meter Ku-band; Harris, 6-meter Ku-band; Harris, 6-meter Ku-band; Radiation Systems Inc., 6.1-meter KC-band; Harris, 8-meter C-band; Standard Communications, Harris receivers.

SNG Mobile Dish: Vertex, 2.5-meter Ku-band.

News Services: Sports News Satellite, NBC News Channel, CNN Newsource, AP.

LMA: Local marketing agreement with WIPX (X), Bloomington.

Ownership: Dispatch Broadcast Group (Group Owner).

Began Operation: October 30, 1957. Sale to present owner by Avco Broadcasting Corp. approved by FCC August 11, 1975 (Television Digest, Vol. 15:13, 21).

Represented (sales): Blair Television.

Represented (legal): Sidley Austin LLP.

Represented (engineering): David Steel & Associates Inc.

Personnel:

Richard Pegram, Senior Vice President & General Manager.

Al Grossniklaus, Operations & Engineering Director.

Tim Warner, Sales Director.

Betty Crockett, Local Sales Manager.

Steve Click, National Sales Manager.

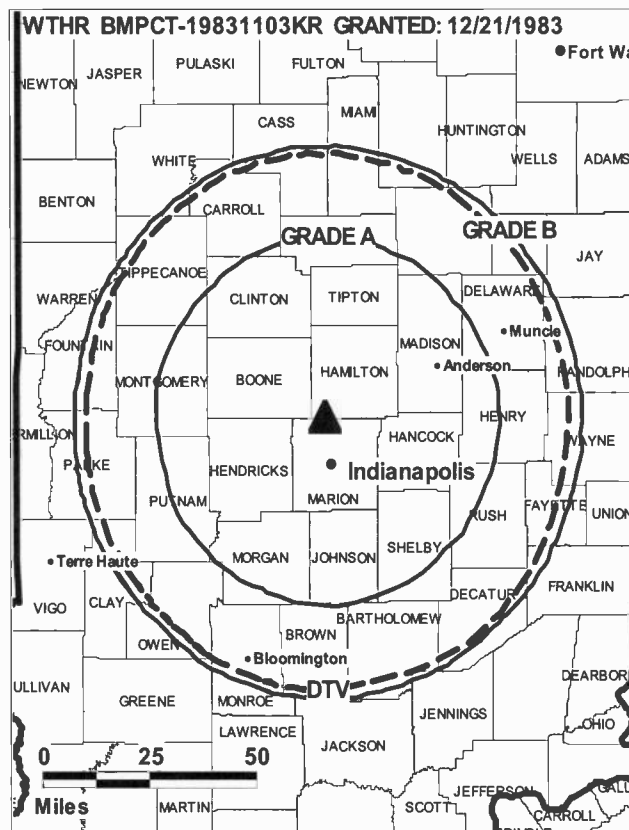
Jacques Natz, News Director.

Roger Bishop, Chief Engineer.

Judy McQuoid, Business Manager.

Tammy Clapsaddle, Treasurer.

Rod Porter, Program Manager.



© 2008 Warren Communications News

Jeff Dutton, Marketing Manager.

Andy Denniston, Research Director.

Randy White, Production Manager.

Peggy Fox, Traffic Manager.

City of License: Indianapolis. **Station DMA:** Indianapolis, IN. **Rank:** 26.

Circulation © 2007 Nielsen. Coverage based on Nielsen study.

GrandTotal	Cable TV Households	Non-cable TV Households	Total TV Households
Estimated Station Totals *	680,240	539,690	1,219,930
Average Weekly Circulation (2007)	517,199	328,371	845,570
Average Daily Circulation (2007)			468,560
Station DMA Total	Cable TV Households	Non-cable TV Households	Total TV Households
Estimated Station Totals *	583,400	458,070	1,041,470
Average Weekly Circulation (2007)	465,449	313,353	778,802
Average Daily Circulation (2007)			438,268
Other DMA Total	Cable TV Households	Non-cable TV Households	Total TV Households
Estimated Station Totals *	96,840	81,620	178,460
Average Weekly Circulation (2007)	51,750	15,018	66,768
Average Daily Circulation (2007)			30,292

*Estimated station totals are sums of the Nielsen TV and Cable TV household estimates for each county in which the station registers viewing of more than 5% as per the Nielsen Survey Methods.

WTHR-DT
Ch. 46

Network Service: NBC.

Licensee: VideoIndiana Inc., PO Box 1313, 1000 N. Meridian St., Indianapolis, IN 46206.

Studio: 1000 N. Meridian St., Indianapolis, IN 46204.

Mailing Address: PO Box 1313, Indianapolis, IN 46206.

Phone: 317-636-1313. **Fax:** 317-636-3717.

E-mail: 13news@wthr.com

Web Site: http://www.wthr.com

Technical Facilities: Channel No. 46 (662-668 MHz). Authorized power: 1000-kw max. visual, aural. Antenna: 869-ft above av. terrain, 888-ft. above ground, 1712-ft. above sea level.

Latitude	39°	55'	43"
Longitude	86°	10'	55"

Transmitter: Ditch Rd. at W. 96th St.

Note: Latitude and longitude coordinates shown are based on the North American Datum of 1927 (NAD 27) as currently required by the Mass Media Bureau of the FCC.

Ownership: Dispatch Broadcast Group (Group Owner).

Began Operation: September 26, 1998.

Represented (sales): Blair Television.

Represented (legal): Sidley Austin LLP.

Represented (engineering): Cohen Dippell & Everist PC.

Personnel:

Richard Pegram, Senior Vice President & General Sales Manager.

Al Grossniklaus, Operations & Engineering Director.

Tim Warner, Sales Director.

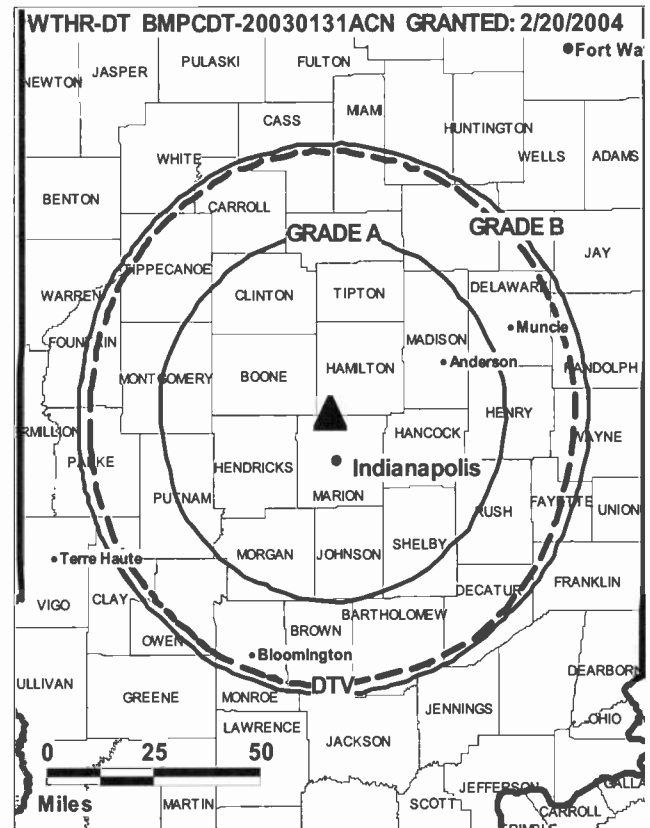
Betty Crockett, Local Sales Manager.

Steve Click, National Sales Director.

Jacques Natz, News Director.

Roger Bishop, Chief Engineer.

Judy McQuoid, Business Manager.



© 2008 Warren Communications News

Tammy Clapsaddle, Treasurer.

Rod Porter, Program Manager.

Jeff Dutton, Marketing Manager.

Andy Denniston, Research Director.

Randy White, Production Manager.

Peggy Fox, Traffic Manager.

City of License: Indianapolis. **Station DMA:** Indianapolis, IN. **Rank:** 26.

Nielsen Data: Not available.

WXIN
Ch. 59

Network Service: FOX.

Licensee: Tribune Television Co., 6910 Network Pl, Indianapolis, IN 46278.

Studio: 6910 Network Place, Indianapolis, IN 46278.

Mailing Address: 6910 Network Place, Indianapolis, IN 46278.

Phone: 317-632-5900. **Fax:** 317-687-6534.

E-mail: wxintv@mail.wx.in.com

Web Site: http://www.fox59.com

Technical Facilities: Channel No. 59 (740-746 MHz). Authorized power: 4500-kw max. visual, aural. Antenna: 997-ft above av. terrain, 1007-ft. above ground, 1818-ft. above sea level.

Latitude	39°	53'	20"
Longitude	86°	12'	007"

Note: Latitude and longitude coordinates shown are based on the North American Datum of 1927 (NAD 27) as currently required by the Mass Media Bureau of the FCC.

Multichannel TV Sound: Stereo only.

Satellite Earth Stations: Transmitter Comark; Harris, 4.6-meter C-band; Harris, 6.1-meter C-band; Harris receivers.

News Services: Fox NewsEdge, CNN Newsource, AP.

Ownership: Tribune Broadcasting Co. (Group Owner).

Began Operation: February 1, 1984. Transfer of control to present owner by Renaissance Communications approved by FCC March 20, 1997 (Television Digest, Vol. 36:28, 37:13). Sale to Renaissance Communications by Chase Communications Inc. approved by FCC January 11, 1993. Sale to Chase by Outlet Communications approved by FCC January 23, 1990 (Vol. 29:33, 30:13). Sale to Outlet Communications by USA Communications Inc. approved by FCC December 26, 1984.

Represented (legal): Sidley Austin LLP.

Represented (sales): TeleRep Inc.

Personnel:

Jerome P. Martin, Vice President & General Manager.

Tim McMamara, Sales Director.

Sally Kohn, General Sales Manager.

Mike Roessler, Local Sales Manager.

Karen Rariden, News Director.

Rich Kittilstved, Engineering Director.

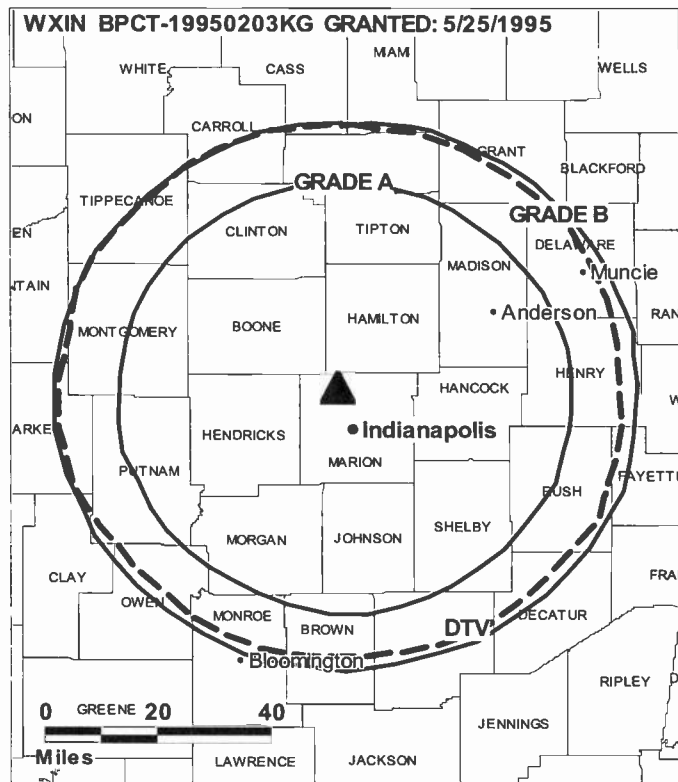
Dan O'Sullivan, Business Manager.

Rusty Ricketts, Program Director.

Michele Jarvis, Promotion Director.

Rob Gordon, Production Manager.

Janel Sharpe, Traffic Manager.



© 2008 Warren Communications News

City of License: Indianapolis. **Station DMA:** Indianapolis, IN. **Rank:** 26.

Circulation © 2007 Nielsen. Coverage based on Nielsen study.

GrandTotal	Cable TV Households	Non-cable TV Households	Total TV Households
Estimated Station Totals *	648,330	505,630	1,153,960
Average Weekly Circulation (2007)	353,713	232,545	586,258
Average Daily Circulation (2007)			214,620
Station DMA Total	Cable TV Households	Non-cable TV Households	Total TV Households
Estimated Station Totals *	583,400	458,070	1,041,470
Average Weekly Circulation (2007)	325,315	226,363	551,678
Average Daily Circulation (2007)			204,621
Other DMA Total	Cable TV Households	Non-cable TV Households	Total TV Households
Estimated Station Totals *	64,930	47,560	112,490
Average Weekly Circulation (2007)	28,398	6,182	34,580
Average Daily Circulation (2007)			9,999

*Estimated station totals are sums of the Nielsen TV and Cable TV household estimates for each county in which the station registers viewing of more than 5% as per the Nielsen Survey Methods.

Indiana — Indianapolis

WXIN-DT Ch. 45

Network Service: FOX.

Licensee: Tribune Television Co., 6910 Network Pl, Indianapolis, IN 46278.

Studio: 6910 Network Place, Indianapolis, IN 46278.

Mailing Address: 6910 Network Place, Indianapolis, IN 46278.

Phone: 317-632-5900. **Fax:** 317-687-6534.

E-mail: wxin@mail.wxin.com

Web Site: <http://www.fox59.com>

Technical Facilities: Channel No. 45 (656-662 MHz). Authorized power: 700-kw max. visual, aural. Antenna: 935-ft above av. terrain, 950-ft. above ground, 1760-ft. above sea level.

Latitude	39°	53'	20"
Longitude	86°	12'	07"

Note: Latitude and longitude coordinates shown are based on the North American Datum of 1927 (NAD 27) as currently required by the Mass Media Bureau of the FCC.

Multichannel TV Sound: Stereo only.

News Services: Fox NewsEdge, CNN Newsource, AP.

Ownership: Tribune Broadcasting Co. (Group Owner).

Began Operation: October 28, 1999. Standard Definition.

Represented (sales): TeleRep Inc.

Represented (legal): Sidley Austin LLP.

Represented (engineering): du Treil, Lundin & Rackley Inc.

Personnel:

Jerome P. Martin, Vice President & General Manager.

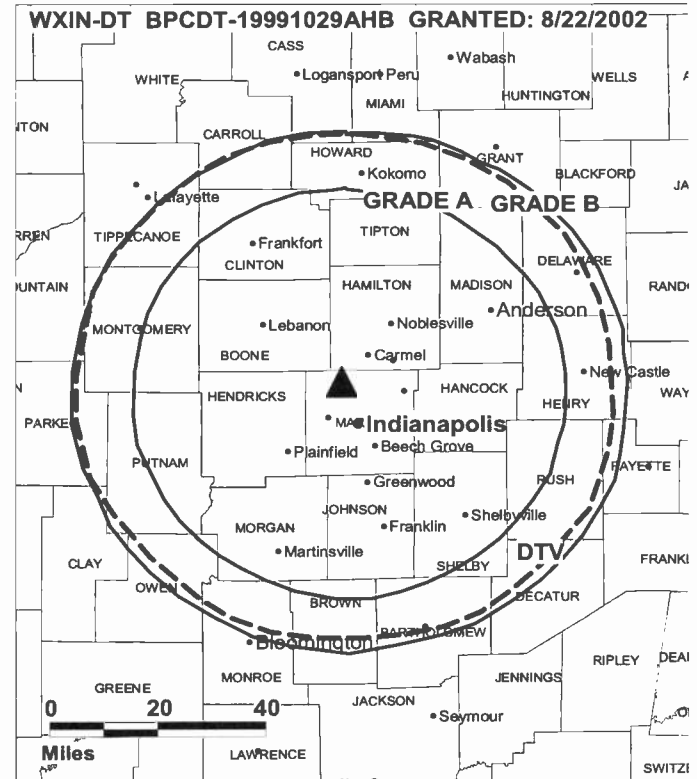
Tim McMamara, Sales Director.

Sally Kohn, General Sales Manager.

Mike Roessler, Local Sales Manager.

Karen Rariden, News Director.

Rich Kittilstved, Engineering Director.



© 2008 Warren Communications News

Dan O'Sullivan, Business Manager.

Rusty Ricketts, Program Director.

Michele Jarvis, Promotion Director.

Rob Gordon, Production Manager.

Janel Sharpe, Traffic Manager.

City of License: Indianapolis. **Station DMA:** Indianapolis, IN. **Rank:** 26.

Nielsen Data: Not available.

WTTK

Ch. 29

(Satellite of WTTV, Bloomington)

Network Service: CW.

Licensee: Tribune Broadcast Holdings Inc., 6910 Network Pl, Indianapolis, IN 46278.

Studio: 6910 Network Place, Indianapolis, IN 46278.

Mailing Address: 6910 Network Place, Indianapolis, IN 46278.

Phone: 317-632-5900. **Fax:** 317-687-6534.

E-mail: rrogala@tribune.com

Web Site: http://www.wb4.com

Technical Facilities: Channel No. 29 (560-566 MHz). Authorized power: 3090-kw max. visual, 309-kw aural. Antenna: 774-ft above av. terrain, 785-ft. above ground, 1654-ft. above sea level.

Latitude 40° 20' 20"
Longitude 85° 57' 15"

Transmitter: 2501 N. State Rte. 213, Windfall.

Note: Latitude and longitude coordinates shown are based on the North American Datum of 1927 (NAD 27) as currently required by the Mass Media Bureau of the FCC.

Ownership: Tribune Broadcasting Co. (Group Owner).

Began Operation: May 1, 1988.

Represented (sales): TeleRep Inc.

Represented (legal): Sidley Austin LLP.

Represented (engineering): Denny & Associates PC.

Personnel:

Jerome P. Martin, Vice President & General Manager.

Tim McMamara, Sales Director.

Sally Kohn, General & Local Sales Manager.

Rich Kittilstved, Chief Engineer.

Dan O'Sullivan, Business Manager.

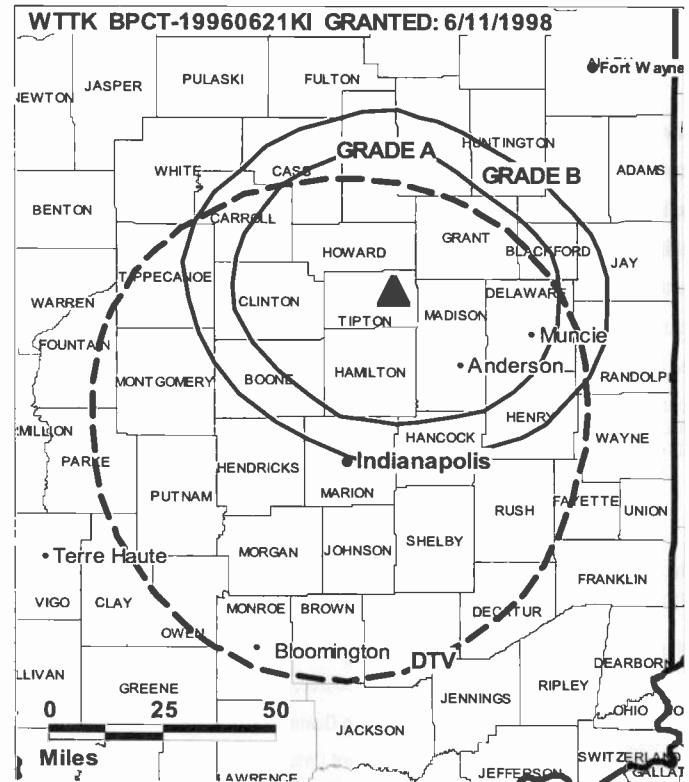
Rusty Ricketts, Program Director.

Michele Jarvis, Promotion Director.

Rob Gordon, Production Manager.

Janel Sharpe, Traffic Manager.

City of License: Kokomo. **Station DMA:** Indianapolis, IN. **Rank:** 26.



© 2008 Warren Communications News

Circulation © 2007 Nielsen. Coverage based on Nielsen study.

GrandTotal	Cable TV Households	Non-cable TV Households	Total TV Households
Estimated Station Totals *	299,930	142,630	442,560
Average Weekly Circulation (2007)	70,818	18,819	89,637
Average Daily Circulation (2007)			26,204
Station DMA Total	Cable TV Households	Non-cable TV Households	Total TV Households
Estimated Station Totals *	226,550	101,220	327,770
Average Weekly Circulation (2007)	50,816	14,530	65,346
Average Daily Circulation (2007)			19,981
Other DMA Total	Cable TV Households	Non-cable TV Households	Total TV Households
Estimated Station Totals *	73,380	41,410	114,790
Average Weekly Circulation (2007)	20,002	4,289	24,291
Average Daily Circulation (2007)			6,223

*Estimated station totals are sums of the Nielsen TV and Cable TV household estimates for each county in which the station registers viewing of more than 5% as per the Nielsen Survey Methods.

WTTK-DT
Ch. 54

Network Service: IND.

Grantee: Tribune Broadcast Holdings Inc., 6910 Network Pl, Indianapolis, IN 46278.

Studio: 6910 Network Place, Indianapolis, IN 46278.

Mailing Address: 6910 Network Place, Indianapolis, IN 46278.

Phone: 317-632-5900. **Fax:** 317-687-6534.

E-mail: rrogala@tribune.com

Web Site: http://www.wb4.com

Technical Facilities: Channel No. 54 (710-716 MHz). Authorized power: 1000-kw max. visual, aural. Antenna: 935-ft above av. terrain, 950-ft. above ground, 1760-ft. above sea level.

Latitude	39°	53'	20"
Longitude	86°	12'	07"

Note: Latitude and longitude coordinates shown are based on the North American Datum of 1927 (NAD 27) as currently required by the Mass Media Bureau of the FCC.

Ownership: Tribune Broadcasting Co. (Group Owner).

Began Operation: Station operating; no on-air date

Represented (legal): Sidley Austin LLP.

Personnel:

Jerome P. Martin, Vice President & General Manager.

Tim McMamara, Sales Director.

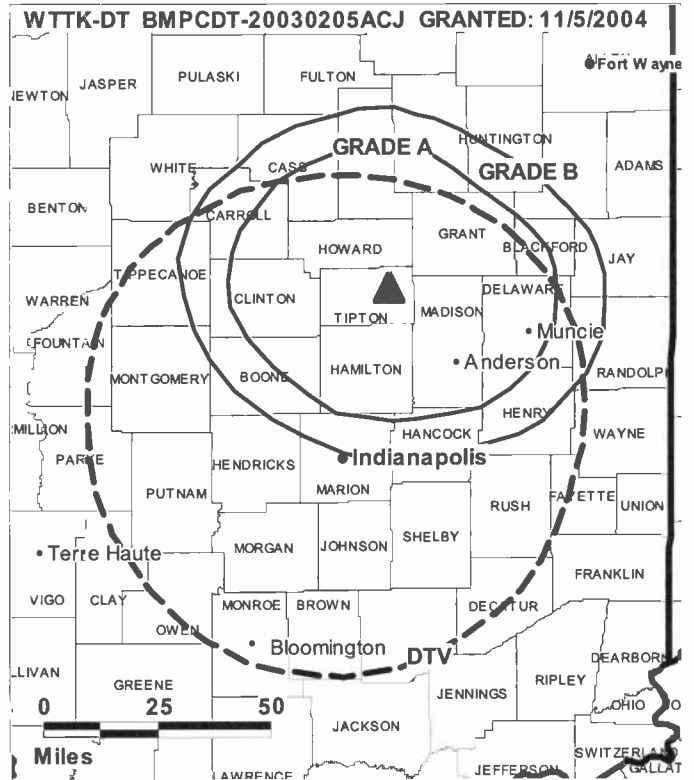
Sally Kohn, General & Local Sales Manager.

Rich Kittilstved, Chief Engineer.

Dan O'Sullivan, Business Manager.

Rusty Ricketts, Program Director.

Michele Jarvis, Promotion Director.



© 2008 Warren Communications News

Rob Gordon, Production Manager.

Janel Sharpe, Traffic Manager.

City of License: Kokomo. **Station DMA:** Indianapolis, IN. **Rank:** 26.

Nielsen Data: Not available.

WLFI-DT

Ch. 11

Network Service: CBS.

Licensee: Primeland Television Inc., 4 Richmond Square, Suite 200, Providence, RI 02906.

Studio: 2605 Yeager Rd., West Lafayette, IN 47906.

Mailing Address: PO Box 2618, West Lafayette, IN 47996.

Phone: 765-463-1800. **Fax:** 765-237-5001.

E-mail: tcombs@wlfi.com

Web Site: http://www.wlfi.com

Technical Facilities: Channel No. 11 (198-204 MHz). Authorized power: 30-kw visual, aural. Antenna: 702-ft above av. terrain, 673-ft. above ground, 1444-ft. above sea level.

Latitude	40°	23'	20"
Longitude	86°	36'	46"

Note: Latitude and longitude coordinates shown are based on the North American Datum of 1927 (NAD 27) as currently required by the Mass Media Bureau of the FCC.

Ownership: LIN TV Corp. (Group Owner).

Began Operation: Station operating; no on-air date.

Represented (sales): Petry Television Inc.

Personnel:

Tom Combs, General Manager & Station Manager.

Chris Hilgendorf, Operations & Production Manager.

Terrence Glaser, Director of National Sales.

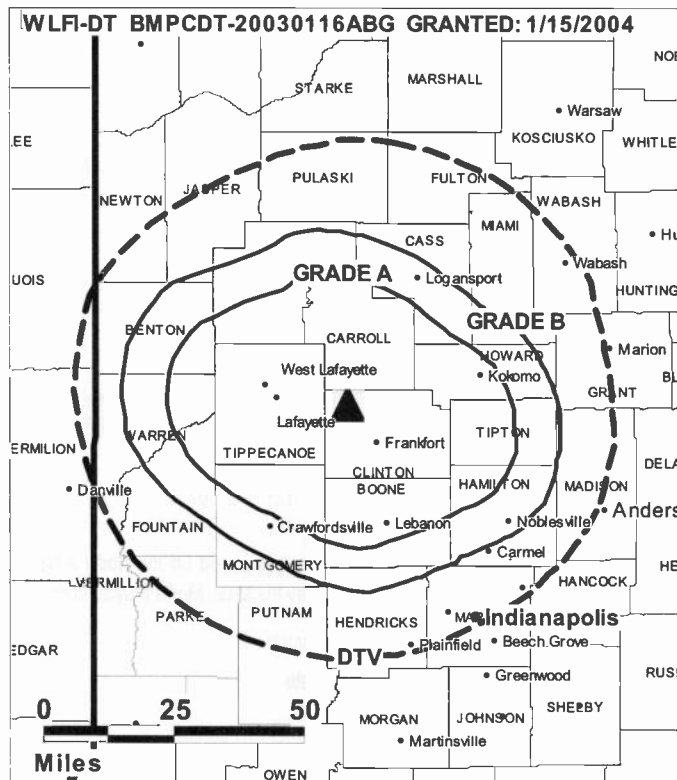
Chris Morisse, News Director.

Mark Brooks, Chief Engineer.

Carl Booker, Engineering Supervisor.

Joe Wertenberger, Business Manager.

Rick Thedwall, Program Manager.



© 2008 Warren Communications News

Debra McMahon, Promotion Director.

Terry Hunter, Traffic Manager.

Carrie Holt, Traffic Assistant.

City of License: Lafayette. **Station DMA:** Lafayette, IN. **Rank:** 189.

Nielsen Data: Not available.

WLFI-TV
Ch. 18

Network Service: CBS.

Licensee: Primeland Television Inc., 4 Richmond Square, Suite 200, Providence, RI 02906.

Studio: 2605 Yeager Rd., West Lafayette, IN 47906.

Mailing Address: PO Box 2618, West Lafayette, IN 47996.

Phone: 765-463-1800. **Fax:** 765-237-5001.

E-mail: tcombs@wlfi.com

Web Site: http://www.wlfi.com

Technical Facilities: Channel No. 18 (494-500 MHz). Authorized power: 1490-kw max. & 631-kw horizontal visual, 298-kw & 126-kw horizontal aural. Antenna: 780-ft above av. terrain, 783-ft. above ground, 1553-ft. above sea level.

Latitude 40° 23' 20"
Longitude 86° 36' 46"

Transmitter: 600 West Rd., Ross Twp.

Note: Latitude and longitude coordinates shown are based on the North American Datum of 1927 (NAD 27) as currently required by the Mass Media Bureau of the FCC.

Multichannel TV Sound: Stereo only.

Satellite Earth Stations: Transmitter RCA; RCA, 3-meter Ku-band; Harris, 4.2-meter C-band; Scientific-Atlanta, 7.2-meter C-band; Andrew, 10-meter C-band; Scientific-Atlanta, Agile Omni receivers.

News Service: AP.

Ownership: LIN TV Corp. (Group Owner).

Began Operation: May 8, 1953. First broadcast on Ch. 59. Transfer of TV and WASK(AM) to Rosenthal group from founder O. E. Richardson approved by FCC February 20, 1957 (Television Digest, Vol. 13:4, 8). Sold to Sarkes Tarzian as Ch. 59, but left the air May 15, 1959 while sale was pending. Sale to Sarkes Tarzian by Henry Rosenthal & associates approved by FCC June 17, 1959, resumed operations on Ch. 18 November 15, 1959 (Vol. 15:19, 20, 25, 46). Sale to RJN Broadcasting Inc. (Richard F. Shively) by Sarkes Tarzian Inc. approved by FCC November 3, 1967. Sale to Blade Communications Inc. by RJN Broadcasting approved by FCC September 13, 1979. Sale to present owner by Blade Communications Inc. in exchange for 66.7% interest in WAND, Decatur, IL approved by FCC March 22, 2000.

Represented (sales): Petry Television Inc.

Represented (legal): Covington & Burling.

Represented (engineering): du Treil, Lundin & Rackley Inc.

Personnel:

Tom Combs, General Manager & Station Manager.

Chris Hilgendorf, Operations & Production Manager.

Terrence Glaser, Director of National Sales.

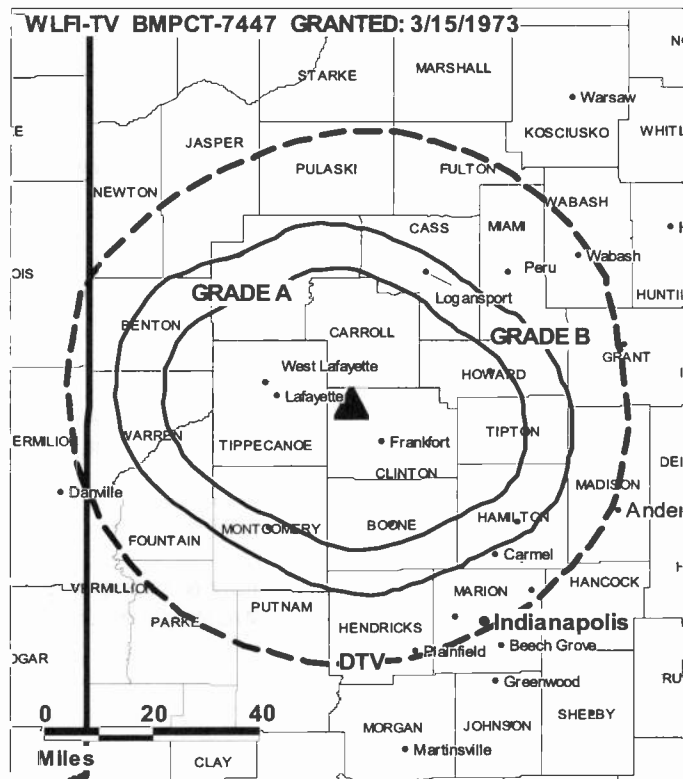
Chris Morisse, News Director.

Mark Brooks, Chief Engineer.

Carl Booker, Engineering Supervisor.

Joe Wertenberger, Business Manager.

Rick Thedwall, Program Manager.



© 2008 Warren Communications News

Debra McMahan, Promotion Director.

Terry Hunter, Traffic Manager.

Carrie Holt, Traffic Assistant.

City of License: Lafayette. **Station DMA:** Lafayette, IN. **Rank:** 189.

Circulation © 2007 Nielsen. Coverage based on Nielsen study.

GrandTotal	Cable TV Households	Non-cable TV Households	Total TV Households
Estimated Station Totals *	103,630	85,640	189,270
Average Weekly Circulation (2007)	62,882	25,311	88,193
Average Daily Circulation (2007)			49,733
Station DMA Total	Cable TV Households	Non-cable TV Households	Total TV Households
Estimated Station Totals *	43,800	20,880	64,680
Average Weekly Circulation (2007)	32,979	11,429	44,408
Average Daily Circulation (2007)			26,774
Other DMA Total	Cable TV Households	Non-cable TV Households	Total TV Households
Estimated Station Totals *	59,830	64,760	124,590
Average Weekly Circulation (2007)	29,903	13,882	43,785
Average Daily Circulation (2007)			22,959

*Estimated station totals are sums of the Nielsen TV and Cable TV household estimates for each county in which the station registers viewing of more than 5% as per the Nielsen Survey Methods.

WNDY-TV
Ch. 23

Network Service: MNT.

Licensee: Indiana Broadcasting LLC, 4 Richmond Square, Suite 200, Providence, RI 02906.

Studio: 1950 N. Meridian St., Indianapolis, IN 46202.

Mailing Address: PO Box 7088, 1950 N Meridian St, Indianapolis, IN 46202.

Phone: 317-923-8888. **Fax:** 317-931-4499.

E-mail: melliott@wndytv.com

Web Site: http://www.wndy.com

Technical Facilities: Channel No. 23 (524-530 MHz). Authorized power: 5010-kw max. visual, 600-kw aural. Antenna: 965-ft above av. terrain, 961-ft. above ground, 1791-ft. above sea level.

Latitude 40° 08' 57"
Longitude 85° 56' 15"

Transmitter: 13044 E. 246th St., Noblesville.

Note: Latitude and longitude coordinates shown are based on the North American Datum of 1927 (NAD 27) as currently required by the Mass Media Bureau of the FCC.

Ownership: LIN TV Corp. (Group Owner).

Began Operation: October 19, 1987. Sale to present owner by Viacom Inc. approved by FCC March 23, 2005. Sale to Viacom Inc. from IMS Broadcasting LLC approved by FCC January 21, 1998.

Represented (sales): Petry Television Inc.

Represented (legal): Covington & Burling.

Personnel:

Jeff White, President & General Manager.

Bruce Stickle, Local Sales Manager.

Marc Elliott, General Sales Manager.

Robyne Ault, Regional Sales Manager.

Terry VanBibber, Chief Engineer.

Dan Caldwell, Business Manager.

Lance Carwile, Program Director.

Carol Sergi, Marketing Manager.

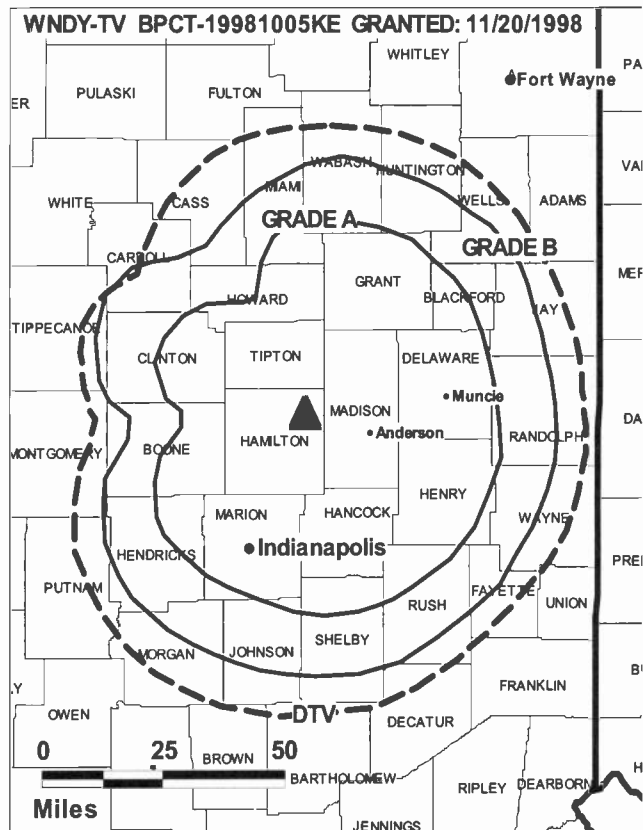
Lynne Greeley, Research Director.

Tom Cochrun, News Director.

Becky Hardy, Production Manager.

Scott Hailey, Creative Services Director.

City of License: Marion. **Station DMA:** Indianapolis, IN. **Rank:** 26.



© 2008 Warren Communications News

Circulation © 2007 Nielsen. Coverage based on Nielsen study.

GrandTotal	Cable TV Households	Non-cable TV Households	Total TV Households
Estimated Station Totals *	646,610	498,380	1,144,990
Average Weekly Circulation (2007)	183,134	134,437	317,571
Average Daily Circulation (2007)			116,577
Station DMA Total	Cable TV Households	Non-cable TV Households	Total TV Households
Estimated Station Totals *	580,390	458,070	1,038,460
Average Weekly Circulation (2007)	172,204	129,608	301,812
Average Daily Circulation (2007)			112,218
Other DMA Total	Cable TV Households	Non-cable TV Households	Total TV Households
Estimated Station Totals *	66,220	40,310	106,530
Average Weekly Circulation (2007)	10,930	4,829	15,759
Average Daily Circulation (2007)			4,359

*Estimated station totals are sums of the Nielsen TV and Cable TV household estimates for each county in which the station registers viewing of more than 5% as per the Nielsen Survey Methods.

WKOI-DT

Ch. 39

Network Service: TBN.

Licensee: Trinity Broadcasting Network Inc., 2442 Michelle Dr., Tustin, CA 92780.

Studio: 1702 S. 9th St., Richmond, IN 47374.

Mailing Address: PO Box 1057, Richmond, IN 47375.

Phone: 765-935-2390.

E-mail: mcrouch@tbn.org

Web Site: http://www.tbn.org

Technical Facilities: Channel No. 39 (320-626 MHz). Authorized power: 500-kw max. visual, aural. Antenna: 909-ft above av. terrain, 886-ft. above ground, 1785-ft. above sea level.

Latitude	39°	30'	44"
Longitude	84°	38'	09"

Transmitter: Side of existing tower at 2080 Trenton-Oxford Rd., Collinsville.

Note: Latitude and longitude coordinates shown are based on the North American Datum of 1927 (NAD 27) as currently required by the Mass Media Bureau of the FCC.

Ownership: Trinity Broadcasting Network Inc. (Group Owner).

Began Operation: Station operating; no on-air date

Represented (legal): Colby M May.

Represented (engineering): Smith & Fisher.

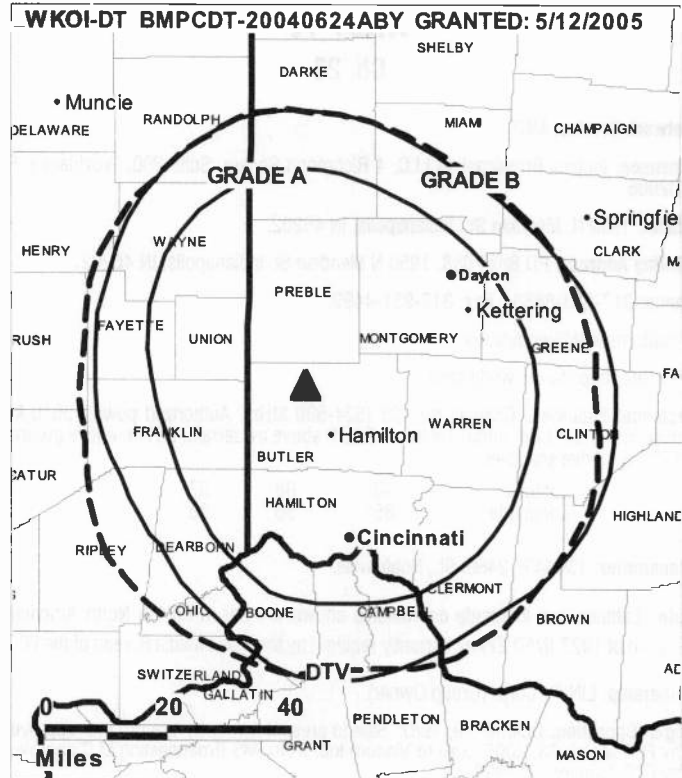
Personnel:

Mary Laird, General Manager & Station Manager.

Robert Stevens, Chief Engineer.

Michael Bever, Production Director.

Ola Brock, Traffic Manager & Community Affairs Director.



© 2008 Warren Communications News

City of License: Richmond. **Station DMA:** Dayton, OH. **Rank:** 62.

Nielsen Data: Not available.

WMYO
(formerly WFTE)
Ch. 58

Network Service: MNT.

Licensee: Independence Television Co., 624 W. Muhammad Ali Blvd., Louisville, KY 40203.

Studio: 624 W. Muhammed Ali Blvd., Louisville, KY 40203.

Mailing Address: 624 W. Muhammed Ali Blvd., Louisville, KY 40203.

Phone: 502-584-6441. **Fax:** 502-589-5559.

E-mail: Billlamb@fox41.com

Web Site: http://www.fox41.com

Technical Facilities: Channel No. 58 (734-740 MHz). Authorized power: 1780-kw max. visual, aural. Antenna: 1184-ft above av. terrain, 820-ft. above ground, 1784-ft. above sea level.

Latitude 38° 21' 30"
Longitude 85° 51' 01"

Transmitter: 4.8-mi. NW of New Albany on the W side of S. Skyline Dr., Floyd County.

Note: Latitude and longitude coordinates shown are based on the North American Datum of 1927 (NAD 27) as currently required by the Mass Media Bureau of the FCC.

LMA: Local marketing agreement with WDRB (F), Louisville.

Ownership: Block Communications Inc. (Group Owner).

Began Operation: March 15, 1994.

Represented (engineering): Cohen Dippell & Everist PC.

Personnel:

Bill Lamb, Vice President & General Manager.

Marti Hazel, General Sales Manager.

Ken Crandall, Local Sales Manager.

Lynn Ayes, National Sales Manager.

Barry Fulmer, News Director.

Gary Schroder, Chief Engineer.

Steve Ballard, Chief Financial Officer.

Harry Beam, Programming & Operations Director.

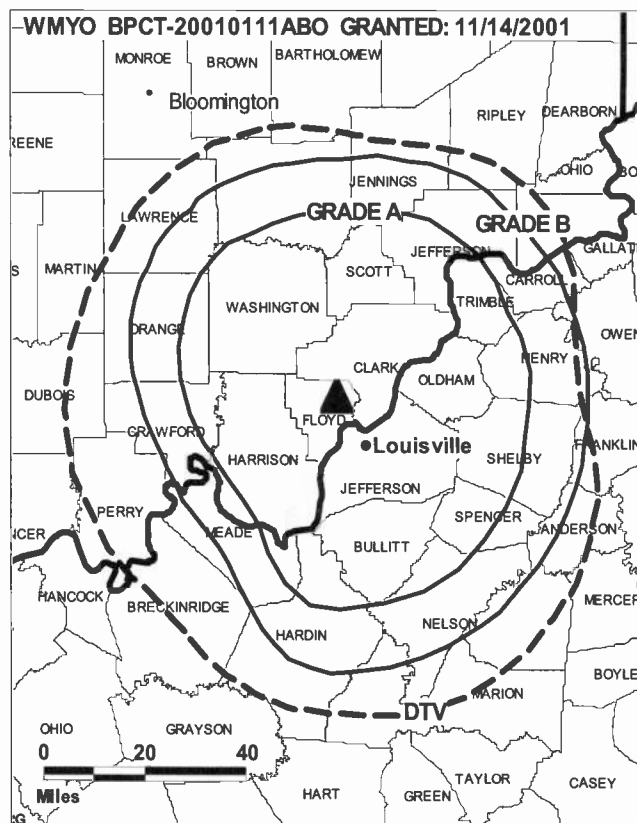
Ray Foushee, Marketing & Research Director.

David Jewell, Promotion & Creative Services Director.

David Callan, Production Manager.

Mary Richbourg, Traffic Manager.

City of License: Salem. **Station DMA:** Louisville, KY. **Rank:** 48.



© 2008 Warren Communications News

Circulation © 2007 Nielsen. Coverage based on Nielsen study.

GrandTotal	Cable TV Households	Non-cable TV Households	Total TV Households
Estimated Station Totals *	371,410	252,270	623,680
Average Weekly Circulation (2007)	74,903	55,940	130,843
Average Daily Circulation (2007)			43,194
Station DMA Total	Cable TV Households	Non-cable TV Households	Total TV Households
Estimated Station Totals *	371,410	232,810	604,220
Average Weekly Circulation (2007)	74,903	54,185	129,088
Average Daily Circulation (2007)			42,979
Other DMA Total	Cable TV Households	Non-cable TV Households	Total TV Households
Estimated Station Totals *	0	19,460	19,460
Average Weekly Circulation (2007)	0	1,755	1,755
Average Daily Circulation (2007)			215

*Estimated station totals are sums of the Nielsen TV and Cable TV household estimates for each county in which the station registers viewing of more than 5% as per the Nielsen Survey Methods.

WHME-DT

Ch. 48

Network Service: IND.

Licensee: LeSea Broadcasting of South Bend Inc., 61300 S Ironwood Rd, South Bend, IN 46614-9019.

Studio: 61300 Ironwood Rd., South Bend, IN 46614.

Mailing Address: 61300 Ironwood Rd., South Bend, IN 46614.

Phone: 574-291-8200. **Fax:** 574-291-9043.

E-mail: kcroumlich@lesea.com

Web Site: http://www.whme.com

Technical Facilities: Channel No. 48 (674-680 MHz). Authorized power: 300-kw max. visual, aural. Antenna: 968-ft above av. terrain, 917-ft. above ground, 1767-ft. above sea level.

Latitude	41°	35'	43"
Longitude	86°	09'	38"

Note: Latitude and longitude coordinates shown are based on the North American Datum of 1927 (NAD 27) as currently required by the Mass Media Bureau of the FCC.

Satellite Earth Station: Transmitter RCA; Vertex, 9 m-meter.

FM Affiliate: WHME, 103.1 MHz, 3 kw, 300-ft.

Ownership: LeSea Broadcasting Corp. (Group Owner).

Began Operation: November 15, 2002.

Represented (legal): Hardy Carey Chautin & Balkin LLP.

Represented (sales): LeSea Media Inc.

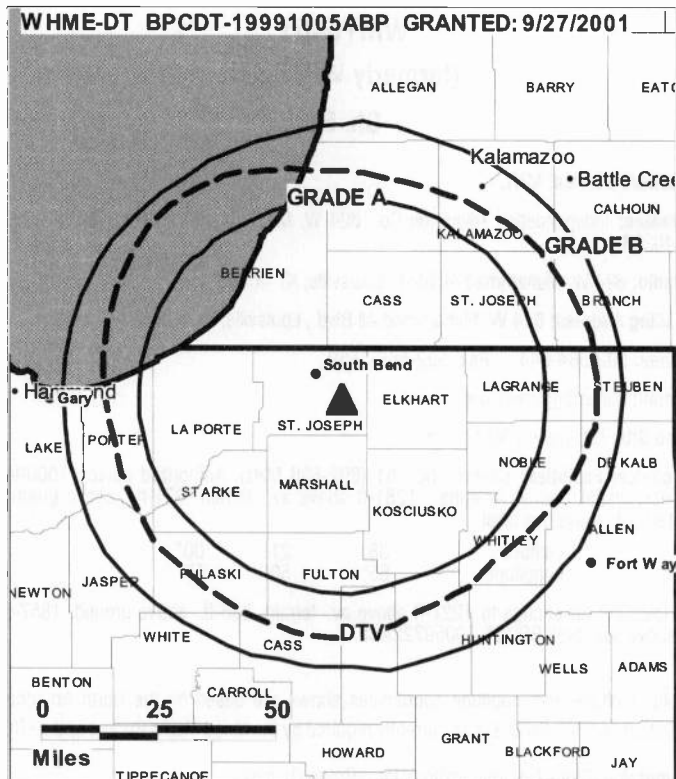
Personnel:

Peter Sumrall, Vice President & General Manager.

Mike Swinehart, Operations Manager.

Anna Riblet, Sales Manager.

Ken Croumlich, Chief Engineer.



© 2008 Warren Communications News

Brian Coin, Business Manager.

Dean Korsmo, Production Manager.

Mike Bruneau, Traffic Manager.

City of License: South Bend. **Station DMA:** South Bend-Elkhart, IN. **Rank:** 89.

Nielsen Data: Not available.

WHME-TV
Ch. 46

Network Service: IND.

Licensee: LeSea Broadcasting of South Bend Inc., 61300 S Ironwood Rd, South Bend, IN 46614-9019.

Studio: 61300 Ironwood Rd., South Bend, IN 46614.

Mailing Address: 61300 Ironwood Rd., South Bend, IN 46614.

Phone: 574-291-8200. **Fax:** 574-291-9043.

E-mail: kcroumlich@lese.com

Web Site: http://www.whme.com

Technical Facilities: Channel No. 46 (662-668 MHz). Authorized power: 891-kw max. visual, 178-kw aural. Antenna: 1000-ft above av. terrain, 982-ft. above ground, 1828-ft. above sea level.

Latitude 41° 35' 43"
Longitude 86° 09' 38"

Transmitter: Intersection of Fern & Roosevelt Rds.

Note: Latitude and longitude coordinates shown are based on the North American Datum of 1927 (NAD 27) as currently required by the Mass Media Bureau of the FCC.

Satellite Earth Station: Transmitter RCA; Vertex, 9 m-meter.

FM Affiliate: WHME, 103.1 MHz, 3 kw, 300-ft.

Ownership: LeSea Broadcasting Corp. (Group Owner).

Began Operation: July 25, 1974. Left air April 6, 1976. Sale to present owner approved by FCC June 10, 1977. Resumed operation September 10, 1977 (Television Digest, Vol. 17:38).

Represented (legal): Hardy Carey Chautin & Balkin LLP.

Represented (sales): LeSea Media Inc.

Personnel:

Peter Sumrall, Vice President & General Manager.

Mike Swinehart, Operations Manager.

Anna Riblet, Sales Manager.

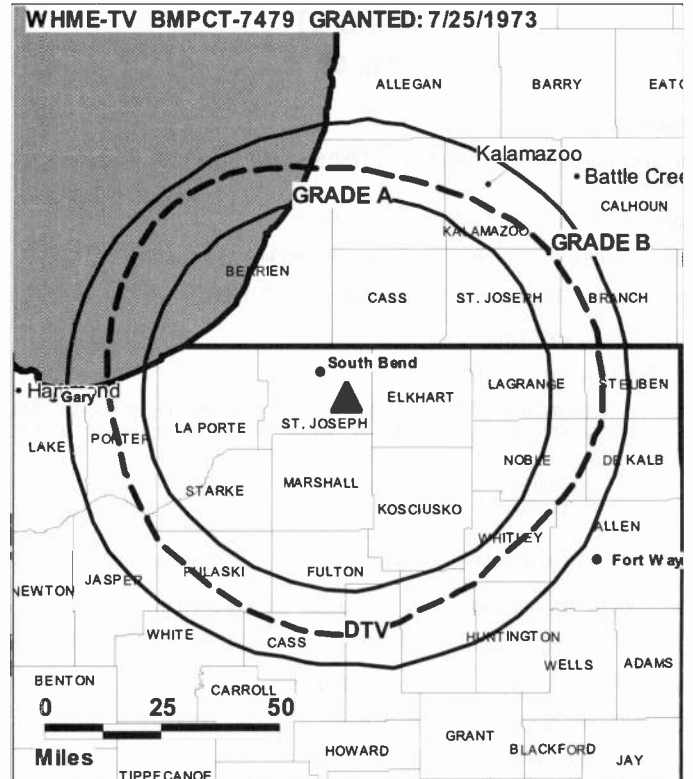
Ken Croumlich, Chief Engineer.

Brian Coin, Business Manager.

Dean Korsmo, Production Manager.

Mike Bruneau, Traffic Manager.

City of License: South Bend. **Station DMA:** South Bend-Elkhart, IN. **Rank:** 89.



© 2008 Warren Communications News

Circulation © 2007 Nielsen. Coverage based on Nielsen study.

GrandTotal	Cable TV Households	Non-cable TV Households	Total TV Households
Estimated Station Totals *	188,340	191,560	379,900
Average Weekly Circulation (2007)	16,767	23,779	40,546
Average Daily Circulation (2007)			11,811
Station DMA Total	Cable TV Households	Non-cable TV Households	Total TV Households
Estimated Station Totals *	143,170	179,090	322,260
Average Weekly Circulation (2007)	12,112	22,719	34,831
Average Daily Circulation (2007)			10,814
Other DMA Total	Cable TV Households	Non-cable TV Households	Total TV Households
Estimated Station Totals *	45,170	12,470	57,640
Average Weekly Circulation (2007)	4,655	1,060	5,715
Average Daily Circulation (2007)			997

*Estimated station totals are sums of the Nielsen TV and Cable TV household estimates for each county in which the station registers viewing of more than 5% as per the Nielsen Survey Methods.

WNDU-DT
Ch. 42

Network Service: NBC.

Licensee: Gray Television Licensee Inc., 1750 K St. NW, Suite 1200, Washington, DC 20006.

Studio: 54516 Indiana 933, South Bend, IN 46637.

Mailing Address: PO Box 1616, South Bend, IN 46634.

Phone: 574-631-1616; 800-631-6397. **Fax:** 574-631-1600.

E-mail: tvsales@wndu.com

Web Site: http://www.wndu.com

Technical Facilities: Channel No. 42 (638-644 MHz). Authorized power: 560-kw max. visual, aural. Antenna: 925-ft above av. terrain, 863-ft. above ground, 1708-ft. above sea level.

Latitude	41°	36'	19"
Longitude	86°	12'	45"

Transmitter: SE corner of Ironwood & Kern Rds., 5-mi. SE of South Bend.

Note: Latitude and longitude coordinates shown are based on the North American Datum of 1927 (NAD 27) as currently required by the Mass Media Bureau of the FCC.

News Services: NBC News Channel, CNN Newsource.

Ownership: Gray Television Inc. (Group Owner).

Began Operation: December 1, 1998.

Represented (sales): Blair Television.

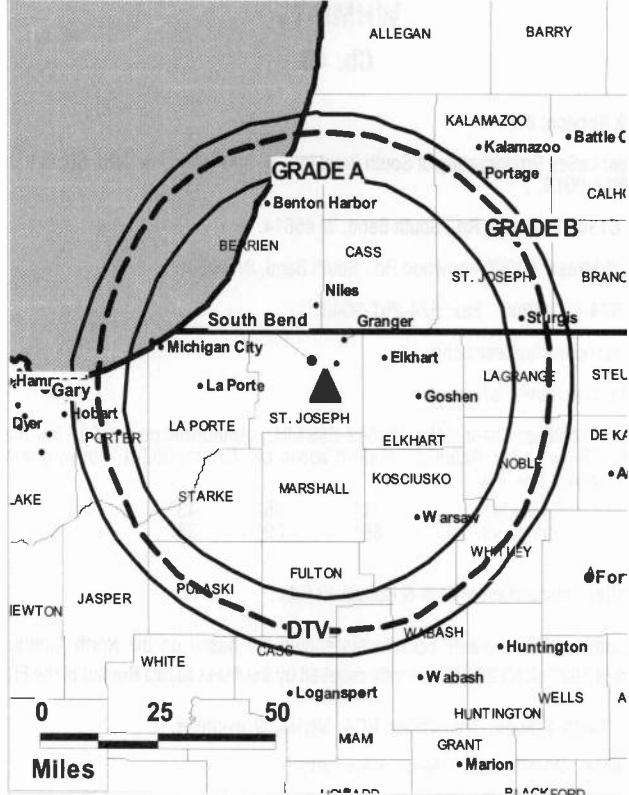
Represented (legal): Wiley Rein.

Represented (engineering): du Treil, Lundin & Rackley Inc.

Personnel:

- James P. Behling**, President & General Manager.
- Michael Leyes**, General Sales Manager.
- Howard Voss**, Local Sales Manager.
- Norm Strangland**, News Director.
- George E. Molnar Jr.**, Chief Engineer.
- Bernie Gorski**, Business Manager.

WNDU-DT BMPCDT-20050622AAE GRANTED: 10/12/2005



© 2008 Warren Communications News

Karl Kirbie, Program & Promotion Manager.

Marty Manuel, Sales Development Director.

Mick Wright, Production Manager.

Patty Martin, Traffic Manager.

City of License: South Bend. **Station DMA:** South Bend-Elkhart, IN. **Rank:** 89.

Nielsen Data: Not available.

Indiana — South Bend

WNDU-TV Ch. 16

Network Service: NBC.

Licensee: Gray Television Licensee Inc., 1750 K St. NW, Suite 1200, Washington, DC 20006.

Studio: 54516 Business U.S. 31 N, South Bend, IN 46637.

Mailing Address: PO Box 1616, South Bend, IN 46634.

Phone: 574-631-1616; 800-631-6397. **Fax:** 574-631-1600.

E-mail: newscenter16@wndu.com

Web Site: <http://www.wndu.com/>

Technical Facilities: Channel No. 16 (482-488 MHz). Authorized power: 4170-kw max. visual, aural. Antenna: 1070-ft above av. terrain, 1007-ft. above ground, 1854-ft. above sea level.

Latitude 41° 36' 20"
Longitude 86° 12' 46"

Note: Latitude and longitude coordinates shown are based on the North American Datum of 1927 (NAD 27) as currently required by the Mass Media Bureau of the FCC.

Multichannel TV Sound: Stereo and separate audio program.

Satellite Earth Stations: Transmitter RCA; ADM, 6-meter C-band; Andrew, 7.3-meter KC-band; Satcom Technologies, 9.1-meter C-band; Standard Communications, Scientific-Atlanta, M/A-Com receivers.

SWG Mobile Dish: Andrew, 2.3-meter Ku-band; Andrew, 2.3-meter Ku-band.

News Services: NBC News Channel, CNN Newsource, AP.

Ownership: Gray Television Inc. (Group Owner).

Began Operation: July 15, 1955. Sale to present owner by Michiana Telecasting Corp. approved by FCC February 24, 2006.

Represented (legal): Wiley Rein.

Represented (sales): Blair Television.

Represented (engineering): du Treil, Lundin & Rackley Inc.

Personnel:

James Behling, President & General Manager.

Michael Leyes, General Sales Manager.

Howard Voss, Local Sales Manager.

Norm Stangland, News Director.

George E. Molnar Jr., Chief Engineer.

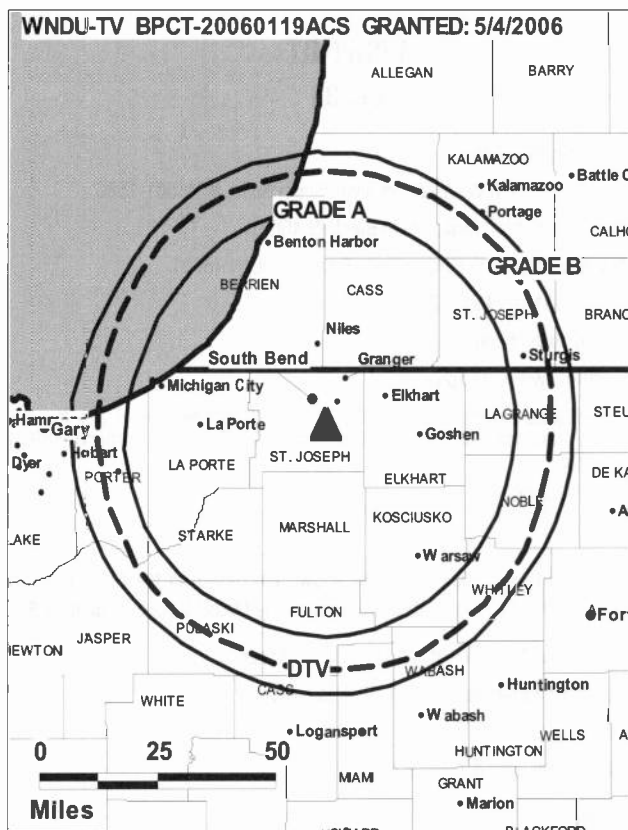
Bernie Gorski, Business Manager.

Karl Kirbie, Program & Promotion Manager.

Marty Manuel, Sales Development Director.

Mick Wright, Production Manager.

Patty Martin, Traffic Manager.



© 2008 Warren Communications News

City of License: South Bend. **Station DMA:** South Bend-Elkhart, IN. **Rank:** 89.

Circulation © 2007 Nielsen. Coverage based on Nielsen study.

Grand Total	Cable TV Households	Non-cable TV Households	Total TV Households
Estimated Station Totals *	323,000	284,150	607,150
Average Weekly Circulation (2007)	149,008	149,425	298,433
Average Daily Circulation (2007)			154,050
Station DMA Total	Cable TV Households	Non-cable TV Households	Total TV Households
Estimated Station Totals *	145,220	184,020	329,240
Average Weekly Circulation (2007)	107,951	135,531	243,482
Average Daily Circulation (2007)			137,202
Other DMA Total	Cable TV Households	Non-cable TV Households	Total TV Households
Estimated Station Totals *	177,780	100,130	277,910
Average Weekly Circulation (2007)	41,057	13,894	54,951
Average Daily Circulation (2007)			16,848

*Estimated station totals are sums of the Nielsen TV and Cable TV household estimates for each county in which the station registers viewing of more than 5% as per the Nielsen Survey Methods.

WSBT-DT
Ch. 30

Network Service: IND, CBS.

Grantee: WSBT Inc., 300 W. Jefferson Blvd., South Bend, IN 46601-1580.

Studio: 300 W. Jefferston Blvd., South Bend, IN 46601.

Mailing Address: 300 W. Jefferson Blvd., South Bend, IN 46601.

Phone: 574-233-3141. **Fax:** 574-288-6630.

E-mail: tschurz@wsbt.com

Web Site: http://www.wsbt.com

Technical Facilities: Channel No. 30 (566-572 MHz). Authorized power: 229-kw max. visual, aural. Antenna: 1091-ft above av. terrain, 1013-ft. above ground, 1883-ft. above sea level.

Latitude	41°	37'	00"
Longitude	86°	13'	01"

Note: Latitude and longitude coordinates shown are based on the North American Datum of 1927 (NAD 27) as currently required by the Mass Media Bureau of the FCC.

Ownership: Schurz Communications Inc. (Group Owner).

Began Operation: September 1, 2001. High Definition.

Personnel:

Todd Schurz, President & General Manager.

Robert Johnson, Program & Operations Manager.

Tom Labuziensi, General Sales Manager.

Ted Smucker, Marketing & Local Sales Manager.

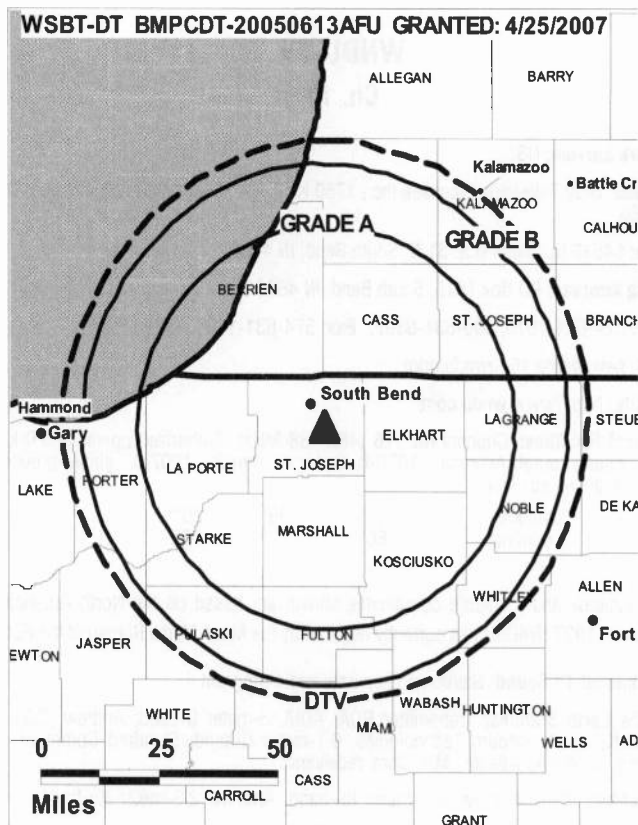
Gregg Richardson, Local Sales Manager.

Jeff Clark, National Sales Manager.

Meg Sauer, News Director.

C. Eugene Hale, Chief Engineer.

Kenneth Biggins, Business Manager.



Scott Leiter, Promotion Manager.

Diane Choate, Traffic Manager.

City of License: South Bend. **Station DMA:** South Bend-Elkhart, IN. **Rank:** 89.

Nielsen Data: Not available.

WSBT-TV
Ch. 22

Network Service: CBS.

Licensee: WSBT Inc., 300 W Jefferson Blvd, South Bend, IN 46601-1580.

Studio: 300 W Jefferson Blvd, South Bend, IN 46601.

Mailing Address: 300 W Jefferson Blvd, South Bend, IN 46601.

Phone: 574-233-3141. **Fax:** 574-288-6630.

E-mail: tschurz@wsbt.com

Web Site: http://www.wsbt.com/

Technical Facilities: Channel No. 22 (518-524 MHz). Authorized power: 4790-kw max. visual, 479-kw aural. Antenna: 1070-ft above av. terrain, 1048-ft. above ground, 1918-ft. above sea level.

Latitude 41° 37' 00"
Longitude 86° 13' 01"

Holds CP for change to 2750-kw max. visual, 1091-ft above av. terrain, 1013-ft. above ground, 1883-ft. above sea level; BPCT-20050613AFT.

Transmitter: 60351 Ironwood Rd.

Note: Latitude and longitude coordinates shown are based on the North American Datum of 1927 (NAD 27) as currently required by the Mass Media Bureau of the FCC.

Multichannel TV Sound: Stereo only.

Satellite Earth Stations: Transmitter Harris; SatCom, 2.4-meter Ku-band; RCA Americom, 3.7-meter Ku-band; SatCom, 5-meter KC-band; Harris, 6.1-meter C-band; Standard Communications, Scientific-Atlanta, Harris, AFC receivers.

AM Affiliate: WSBT, 5-kw, 960 kHz (CBS).

FM Affiliate: WNSN, 13.0-kw, 101.5 MHz (No. 268), (CBS), 967-ft.

SNM Mobile Dish: Roscor, 2.4-meter Ku-band.

News Services: NIWS, CNN Newsource, CBS Newspath, AP.

Ownership: Schurz Communications Inc. (Group Owner).

Began Operation: December 21, 1952.

Represented (sales): Harrington Righter & Parsons Inc. (HRP).

Represented (legal): Hogan & Hartson LLP.

Represented (engineering): Cavell, Mertz & Associates Inc.

Personnel:

Todd Schurz, President & General Manager.

Robert Johnson, Program & Operations Manager.

Tom Labuziowski, General Sales Manager.

Ted Smucker, Marketing & Local Sales Manager.

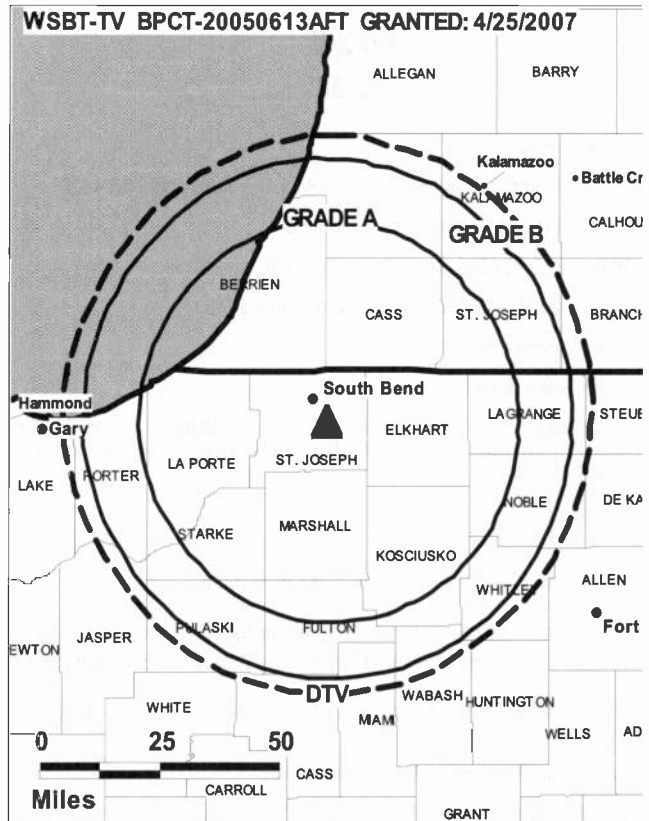
Gregg Richardson, Local Sales Manager.

Jeff Clark, National Sales Manager.

Meg Sauer, News Director.

C. Eugene Hale, Chief Engineer.

Kenneth Biggins, Business Manager.



© 2008 Warren Communications News

Scott Leiter, Promotion Manager.

Diane Choate, Traffic Manager.

City of License: South Bend. **Station DMA:** South Bend-Elkhart, IN. **Rank:** 89.

Circulation © 2007 Nielsen. Coverage based on Nielsen study.

GrandTotal	Cable TV Households	Non-cable TV Households	Total TV Households
Estimated Station Totals *	321,710	265,420	587,130
Average Weekly Circulation (2007)	160,054	139,608	299,662
Average Daily Circulation (2007)			150,014
Station DMA Total	Cable TV Households	Non-cable TV Households	Total TV Households
Estimated Station Totals *	145,220	184,020	329,240
Average Weekly Circulation (2007)	109,976	129,874	239,850
Average Daily Circulation (2007)			134,715
Other DMA Total	Cable TV Households	Non-cable TV Households	Total TV Households
Estimated Station Totals *	176,490	81,400	257,890
Average Weekly Circulation (2007)	50,078	9,734	59,812
Average Daily Circulation (2007)			15,299

*Estimated station totals are sums of the Nielsen TV and Cable TV household estimates for each county in which the station registers viewing of more than 5% as per the Nielsen Survey Methods.

WFXW
Ch. 38

Network Service: FOX.

Licensee: Mission Broadcasting Inc., 544 Red Rock Dr., Wadsworth, OH 44281.

Studio: 10849 US Hwy 41, Farmersburg, IN 47850.

Mailing Address: PO Box 299, Terre Haute, IN 47808.

Phone: 812-696-2121; 812-238-3838. **Fax:** 812-696-2755.

E-mail: business@wfxw.tv

Web Site: http://www.wfxw.tv

Technical Facilities: Channel No. 38 (614-620 MHz). Authorized power: 2140-kw max. visual, 214-kw aural. Antenna: 981-ft above av. terrain, 965-ft. above ground, 1516-ft. above sea level.

Latitude 39° 13' 55"
Longitude 87° 23' 41"

Transmitter: 0.4-mi. W of Hwy. 41 & 1-mi. S of Farmersburg.

Note: Latitude and longitude coordinates shown are based on the North American Datum of 1927 (NAD 27) as currently required by the Mass Media Bureau of the FCC.

Satellite Earth Stations: AFC, 3.7-meter Ku-band; ADM, 4.2-meter C-band; ADM receivers.

Ownership: Mission Broadcasting Inc. (Group Owner).

Began Operation: April 3, 1973. Sale to present owner by Bahakel Communications Ltd. approved by FCC March 5, 2004. Sale to Bahakel Communications Ltd. by John M. House, et al., approved by FCC February 28, 1977.

Represented (legal): Drinker Biddle & Reath LLP.

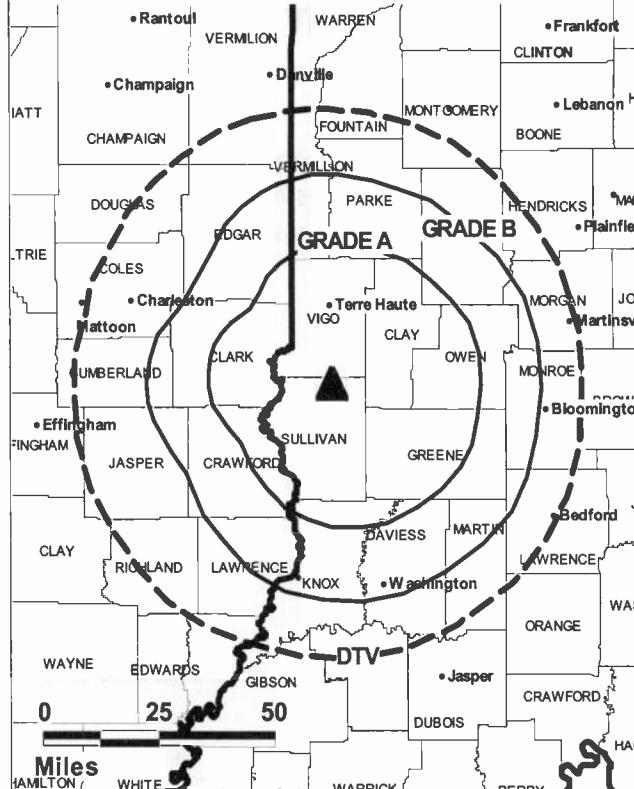
Represented (sales): Blair Television.

Personnel:

- Lois Mathes, Station Manager.
- Jeremy Moore, Operations Manager.
- Derrick Brown, Director of Sales.
- Christina Collins, Local Sales Manager.
- Tom McClanahan, News Director.
- Bruce Yowell, Chief Engineer.
- Dennis Thatcher, Program Director.
- Chris O'Neal, Promotion Director.
- Candy Edwards, Traffic Manager.

City of License: Terre Haute. **Station DMA:** Terre Haute, IN. **Rank:** 151.

WFXW BPCT-20030422AAW GRANTED: 9/30/2003



Circulation © 2007 Nielsen. Coverage based on Nielsen study.

GrandTotal	Cable TV Households	Non-cable TV Households	Total TV Households
Estimated Station Totals *	73,450	99,380	172,830
Average Weekly Circulation (2007)	31,836	31,884	63,720
Average Daily Circulation (2007)			21,732
Station DMA Total	Cable TV Households	Non-cable TV Households	Total TV Households
Estimated Station Totals *	69,420	75,460	144,880
Average Weekly Circulation (2007)	30,434	29,450	59,884
Average Daily Circulation (2007)			20,503
Other DMA Total	Cable TV Households	Non-cable TV Households	Total TV Households
Estimated Station Totals *	4,030	23,920	27,950
Average Weekly Circulation (2007)	1,402	2,434	3,836
Average Daily Circulation (2007)			1,229

*Estimated station totals are sums of the Nielsen TV and Cable TV household estimates for each county in which the station registers viewing of more than 5% as per the Nielsen Survey Methods.

WFXW-DT
Ch. 39

Network Service: FOX.

Grantee: Mission Broadcasting Inc., 544 Red Rock Dr., Wadsworth, OH 44281.

Studio: 10849 US Hwy 41, Farmersburg, IN 47850.

Mailing Address: PO Box 299, Terre Haute, IN 47808.

Phone: 812-696-2121; 812-238-3838. **Fax:** 812-696-2755.

E-mail: business@wfxw.tv

Web Site: http://www.wfxw.tv

Technical Facilities: Channel No. 39 (320-626 MHz). Authorized power: 850-kw max. visual, aural. Antenna: 814-ft above av. terrain, 810-ft. above ground, 1360-ft. above sea level.

Latitude	39°	14'	33"
Longitude	87°	23'	29"

Note: Latitude and longitude coordinates shown are based on the North American Datum of 1927 (NAD 27) as currently required by the Mass Media Bureau of the FCC.

Ownership: Mission Broadcasting Inc. (Group Owner).

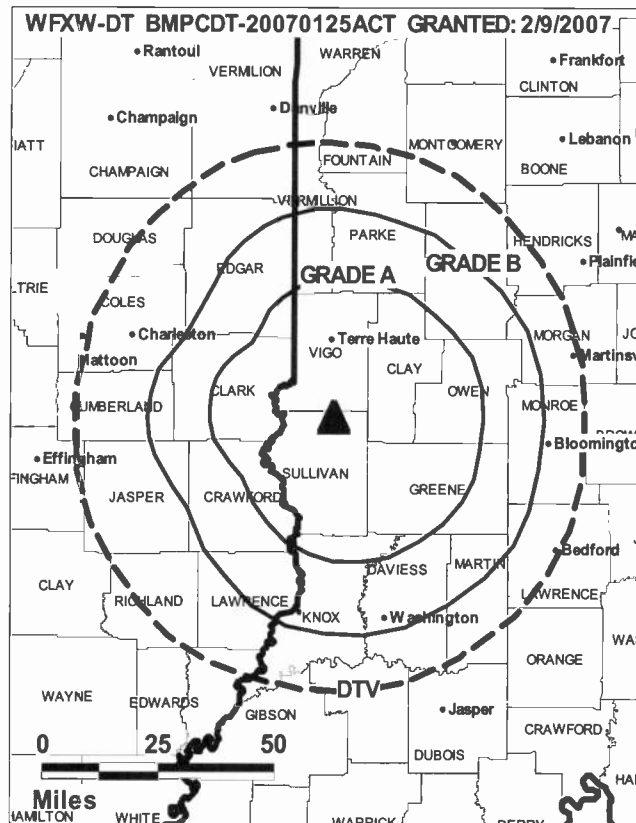
Began Operation: Station operating under Special Temporary Authority at 1.2-kw max. visual; no on-air date

Represented (legal): Drinker Biddle & Reath LLP.

Represented (sales): Blair Television.

Personnel:

- Lois Mathes, Station Manager.
- Jeremy Moore, Operations Manager.
- Derrick Brown, Director of Sales.
- Christina Collins, Local Sales Manager.
- Tom McClanahan, News Director.
- Bruce Yowell, Chief Engineer.



© 2008 Warren Communications News

Dennis Thatcher, Program Director.

Chris O'Neal, Promotion Director.

Candy Edwards, Traffic Manager.

City of License: Terre Haute. **Station DMA:** Terre Haute, IN. **Rank:** 151.

Nielsen Data: Not available.

WTHI-DT
Ch. 24

Network Service: CBS.

Licensee: Indiana Broadcasting LLC, 4 Richmond Square, Suite 200, Providence, RI 02906.

Studio: 918 Ohio St., Terre Haute, IN 47807.

Mailing Address: PO Box 1486, Terre Haute, IN 47808.

Phone: 812-232-9481. **Fax:** 812-232-8953.

Web Site: <http://www.wthitv.com>

Technical Facilities: Channel No. 24 (530-536 MHz). Authorized power: 189-kw max. visual, aural. Antenna: 863-ft above av. terrain, 856-ft. above ground, 1410-ft. above sea level.

Latitude	39°	14'	36"
Longitude	87°	23'	07"

Note: Latitude and longitude coordinates shown are based on the North American Datum of 1927 (NAD 27) as currently required by the Mass Media Bureau of the FCC.

Ownership: LIN TV Corp. (Group Owner).

Began Operation: September 13, 2002.

Represented (legal): Covington & Burling.

Represented (sales): Continental Television Sales.

Personnel:

David Bailey, Senior Vice President & General Manager.

Rod Garvin, Operations, Program & Promotions Director.

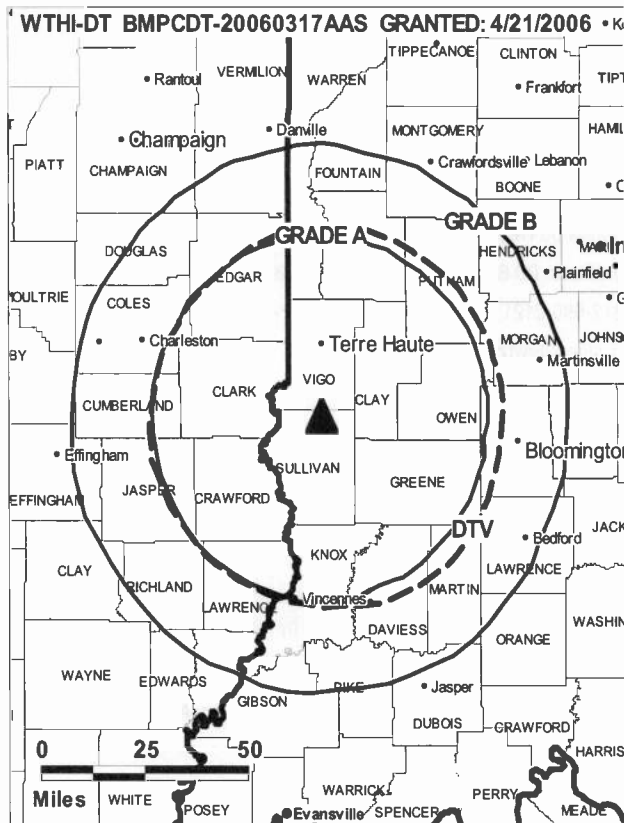
Todd Weber, General Sales Manager.

Nick Telezyn, Local Sales Manager.

Alisa Ennis, Regional Sales Manager.

Mark Carros, News Director.

Jeff Tucker, Chief Engineer.



© 2008 Warren Communications News

Gary Crowder, Personnel Director & Business Manager.

Jim Swander, Director of Business Development.

Angela Thompson, Traffic Manager.

City of License: Terre Haute. **Station DMA:** Terre Haute, IN. **Rank:** 151.

Nielsen Data: Not available.

WTHI-TV
Ch. 10

Network Service: CBS.

Licensee: Indiana Broadcasting LLC, 4 Richmond Square, Suite 200, Providence, RI 02906.

Studio: 918 Ohio St., Terre Haute, IN 47807.

Mailing Address: PO Box 1486, Terre Haute, IN 47808.

Phone: 812-232-9481. **Fax:** 812-232-8953.

Web Site: <http://www.wthitv.com>

Technical Facilities: Channel No. 10 (192-198 MHz). Authorized power: 316-kw visual, 31.6-kw aural. Antenna: 960-ft above av. terrain, 993-ft. above ground, 1549-ft. above sea level.

Latitude 39° 14' 36"
Longitude 87° 23' 07"

Transmitter: E of U.S. 41, 0.34-mi. S of Farmersburg.

Note: Latitude and longitude coordinates shown are based on the North American Datum of 1927 (NAD 27) as currently required by the Mass Media Bureau of the FCC.

Multichannel TV Sound: Stereo only.

Satellite Earth Station: ADM, 6.1-meter; Scientific-Atlanta receivers.

FM Affiliate: WWVR-FM, 3-kw, 105.5 MHz, WTHI-FM, 50-kw, 99.9 MHz (No. 260), 500-ft.

News Services: CNN Newsource, CBS Newspath, AP.

Ownership: LIN TV Corp. (Group Owner).

Began Operation: July 22, 1954. Sale to present owner by Emmis Communications Corp. approved by FCC November 29, 2005.

Represented (sales): Continental Television Sales.

Represented (legal): Covington & Burling.

Represented (engineering): Cohen Dippell & Everist PC.

Personnel:

David Bailey, Senior Vice President & General Manager.

Rod Garvin, Operations, Program & Promotions Director.

Todd Weber, General Sales Manager.

Nick Telezyn, Local Sales Manager.

Alisa Ennis, Regional Sales Manager.

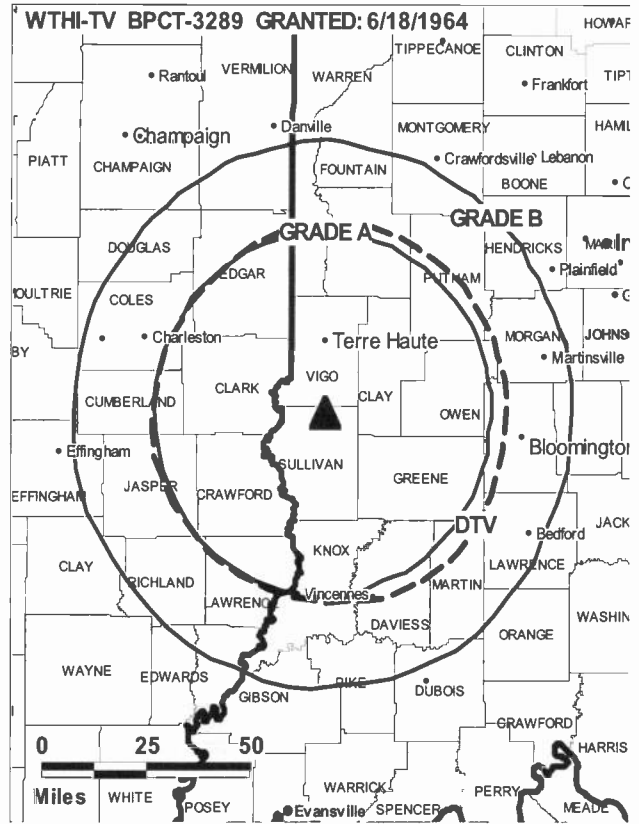
Mark Carros, News Director.

Jeff Tucker, Chief Engineer.

Gary Crowder, Personnel Director & Business Manager.

Jim Swander, Director of Business Development.

Angela Thompson, Traffic Manager.



© 2008 Warren Communications News

City of License: Terre Haute. **Station DMA:** Terre Haute, IN. **Rank:** 151.

Circulation © 2007 Nielsen. Coverage based on Nielsen study.

GrandTotal	Cable TV Households	Non-cable TV Households	Total TV Households
Estimated Station Totals *	145,270	135,120	280,390
Average Weekly Circulation (2007)	71,197	60,966	132,163
Average Daily Circulation (2007)			75,833
Station DMA Total	Cable TV Households	Non-cable TV Households	Total TV Households
Estimated Station Totals *	69,420	75,460	144,880
Average Weekly Circulation (2007)	54,423	53,802	108,225
Average Daily Circulation (2007)			66,433
Other DMA Total	Cable TV Households	Non-cable TV Households	Total TV Households
Estimated Station Totals *	75,850	59,660	135,510
Average Weekly Circulation (2007)	16,774	7,164	23,938
Average Daily Circulation (2007)			9,400

*Estimated station totals are sums of the Nielsen TV and Cable TV household estimates for each county in which the station registers viewing of more than 5% as per the Nielsen Survey Methods.

WTWO-DT
Ch. 36

Network Service: NBC.

Grantee: Nexstar Finance Inc., 909 Lake Carolyn Pkwy, Suite 1450, Irving, TX 75039.

Studio: 10849 N US Hwy 41, Farmersburg, IN 47850.

Mailing Address: PO Box 299, Terre Haute, IN 47808.

Phone: 812-232-9504; 812-696-2121. **Fax:** 812-696-2755.

E-mail: gm@wtwo.com

Web Site: http://www.wtwo.com/

Technical Facilities: Channel No. 36 (602-608 MHz). Authorized power: 1000-kw max. visual, aural. Antenna: 814-ft above av. terrain, 810-ft. above ground, 1360-ft. above sea level.

Latitude	39°	14'	33"
Longitude	87°	23'	29"

Note: Latitude and longitude coordinates shown are based on the North American Datum of 1927 (NAD 27) as currently required by the Mass Media Bureau of the FCC.

Ownership: Nexstar Broadcasting Group Inc. (Group Owner).

Began Operation: Station operating; no on-air date

Represented (legal): Drinker Biddle & Reath LLP.

Represented (sales): Blair Television.

Personnel:

Duane Lammers, General Manager.

Jeremy Moore, Operations Manager.

Derek Brown, Director of Sales.

Chris Collins, Local Sales Manager.

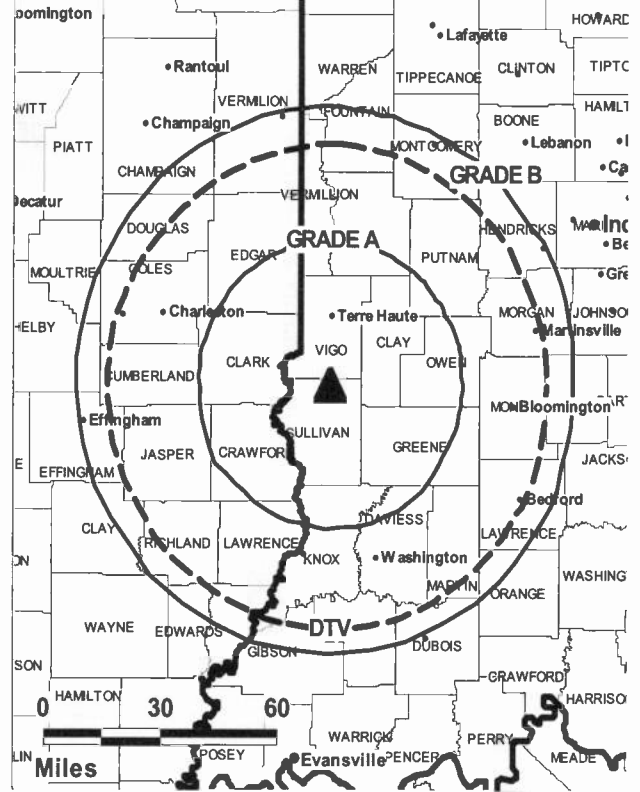
Tom McClanahan, News Director.

Bruce Yowell, Chief Engineer.

Georgia Boles, Business Manager.

Chris O'Neal, Promotion Manager.

WTWO-DT B MPCDT-20070125ADB GRANTED: 3/6/2007



Stacy Daily, Production Manager.

Candy Edwards, Traffic Manager.

Patty Sluder, Human Resources Administrator.

City of License: Terre Haute. **Station DMA:** Terre Haute, IN. **Rank:** 151.

Nielsen Data: Not available.